



Census of India 2011

HARYANA

SERIES-07

PART XII-A

DISTRICT CENSUS HANDBOOK

PANIPAT

VILLAGE AND TOWN DIRECTORY



DIRECTORATE OF CENSUS OPERATIONS

HARYANA

INDIA
HARYANA

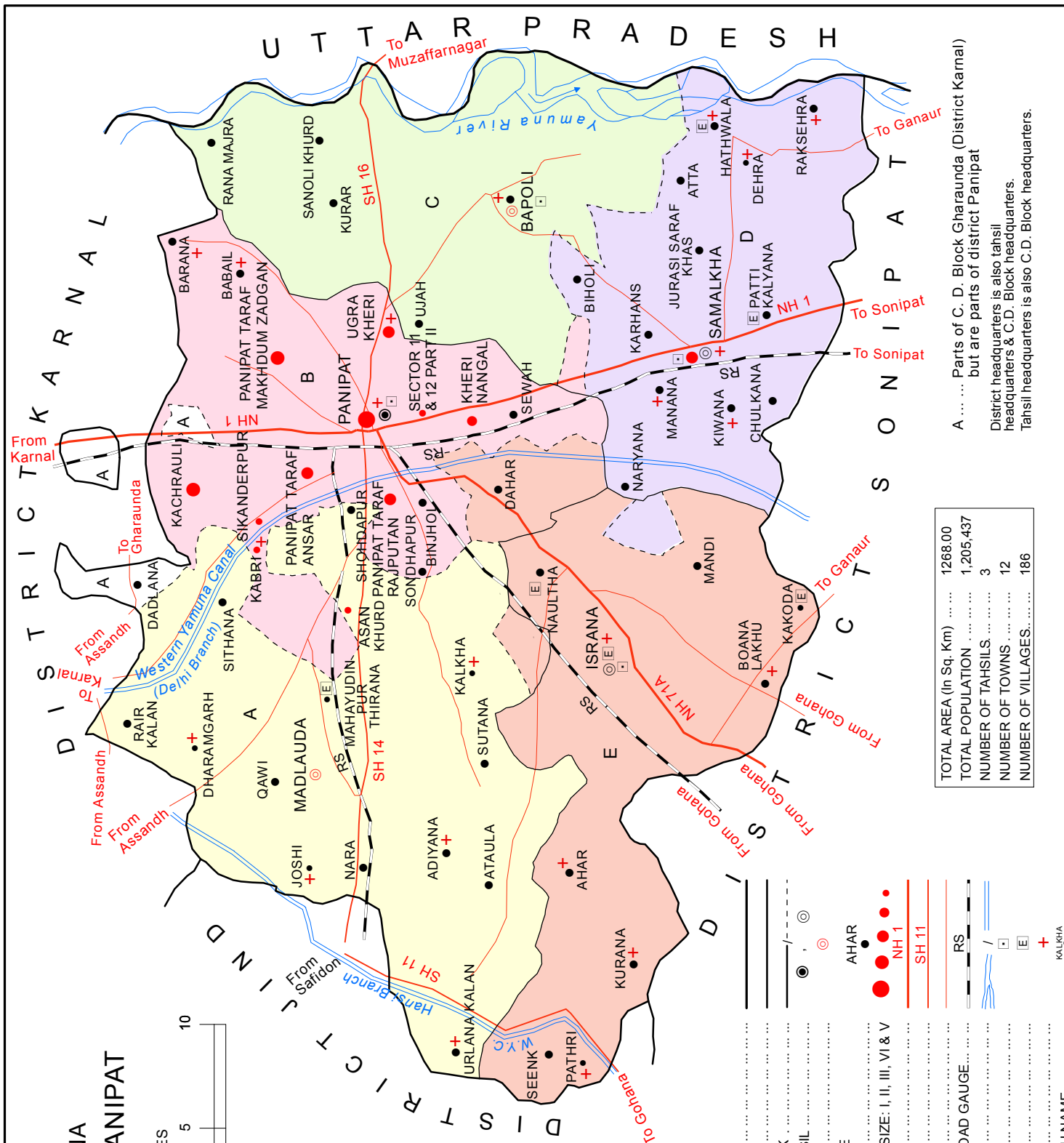
DISTRICT PANIPAT



- C. D. BLOCKS
 A MADLAUDA
 B PANIPAT
 C BAPOLI
 D SAMALKHA
 E ISRANA

- BOUNDARY : STATE
- " DISTRICT
- " TAHSIL / C. D. BLOCK
- HEADQUARTERS: DISTRICT, TAHSIL
- " C. D. BLOCK
- VILLAGE HAVING 5000 AND ABOVE POPULATION WITH NAME
- URBAN AREA WITH POPULATION SIZE: I, II, III, VI & V
- NATIONAL HIGHWAY
- STATE HIGHWAY
- OTHER IMPORTANT ROADS
- RAILWAY LINE WITH STATION, BROAD GAUGE
- RIVER AND STREAM / CANAL
- DEGREE COLLEGE
- ENGINEERING COLLEGE
- HOSPITAL
- OTHER IMPORTANT VILLAGE WITH NAME

TOTAL AREA (In Sq. Km)	1268.00
TOTAL POPULATION	1,205,437
NUMBER OF TAHSILS	3
NUMBER OF TOWNS	12
NUMBER OF VILLAGES	186



A ... Parts of C. D. Block Gharaunda (District Karnal) but are parts of district Panipat
 District headquarters is also tahsil headquarters & C.D. Block headquarters.
 Tahsil headquarters is also C.D. Block headquarters.



CENSUS OF INDIA 2011

HARYANA

SERIES-7

PART XII-A


DISTRICT CENSUS HANDBOOK

PANIPAT

VILLAGE AND TOWN DIRECTORY



Directorate of Census Operations, Haryana



Kabuli Bagh Mosque

Kabuli Bagh Mosque, built in 1526, is an impressive structure located at Panipat, a historical town situated on the banks of the Yamuna. Panipat is about 92 km north of New Delhi.

Babur erected this mosque after the first battle of Panipat to commemorate victory over Sultan Ibrahim Lodi. The mosque is housed inside an enclosure having octagonal towers at its corners. The building has its entry on the north, which is made of bricks with red sandstone facing. The entrance has a lintel bracket-type opening encased in a huge arch. The spandrels are decorated with arched recesses covered in rectangular panels.

The main prayer hall of the mosque has annexes on sides, which are crowned with hemispherical domes sitting on low drums. Its high facade, divided in panels, is plastered with lime. A masonry platform, the Chabutra-I-Fateh Mubarak, constructed by Humayun (the eldest son of Babur), bears an inscription dating back to 1527.

The age and climate ravage the structure to an extent. Kabuli Bagh Mosque is now protected as a heritage building.

Contents

	Pages
Foreword	1
Preface	3
Acknowledgements	4
History and scope of the District Census Hand Book	5
Brief History of the District	7
Analytical Note	
(i) Physical features	9
Location and size	9
Physiography	9
Drainage	9
Climate	10
Economic resources, namely, Forestry, Minerals and mining, Soil and cropping pattern, Land and land-use pattern, Tenancy, Agriculture, Irrigation, Animal husbandry, Fishery, Industry, Trade and commerce, Transport, Electricity and power, Gram Panchayat, its composition, jurisdiction and role in the Development of Village and its economy	10
(ii) Census Concepts	24
(iii) Non-Census Concepts	29
(iv) 2011 Census findings - Population, its distribution	29
(v) Brief analysis of PCA data based on inset tables 1 to 35	31
(vi) Brief analysis of the Village Directory and Town Directory data based on inset tables 36 to 45	53
(vii) Major social and cultural events	60
(viii) Brief description of places of religious, historical or archaeological importance and places of tourist interest in the district	64
(ix) Major characteristics of the district, contribution of the district in the form of any historical figure associated with the district	67
(x) Scope of Village Directory and Town Directory	67
PART A - VILLAGE AND TOWN DIRECTORY	
Brief Note on Village and Town Directory	81
Section I - Village Directory	
(a) List of villages merged in towns and outgrowths at 2001 Census	91
(b) C.D. Block wise presentation of Village Directory Data	
Gharaunda C.D. Block	
(i) C.D. Block Map	93
(ii) Alphabetical list of villages alongwith location code 1991 and 2001	95
(iii) Presentation of Village Directory data	96

Madlauda C.D. Block		
(i)	C.D. Block Map	105
(ii)	Alphabetical list of villages alongwith location code 1991 and 2001	107
(iii)	Presentation of Village Directory data	108
Panipat C.D. Block		
(i)	C.D. Block Map	125
(ii)	Alphabetical list of villages alongwith location code 1991 and 2001	127
(iii)	Presentation of Village Directory data	128
Israna C.D. Block		
(i)	C.D. Block Map	145
(ii)	Alphabetical list of villages alongwith location code 1991 and 2001	147
(iii)	Presentation of Village Directory data	148
Bapoli C.D. Block		
(i)	C.D. Block Map	165
(ii)	Alphabetical list of villages alongwith location code 1991 and 2001	167
(iii)	Presentation of Village Directory data	168
Samalkha C.D. Block		
(i)	C.D. Block Map	185
(ii)	Alphabetical list of villages alongwith location code 1991 and 2001	187
(iii)	Presentation of Village Directory data	188
(c) Appendices to Village Directory		
Appendix I	: Summary showing total number of villages having Educational, Medical and other amenities in villages-C.D. Block level.	204
Appendix IA	: Villages by number of Primary Schools	208
Appendix IB	: Villages by Primary, Middle and Secondary Schools	208
Appendix IC	: Villages with different sources of drinking water facilities available	209
Appendix II	: Villages with 5,000 and above population which do not have one or more amenities available	210
Appendix III	: Land utilisation data in respect of Census towns	212
Appendix IV	: C.D. Block wise list of inhabited villages where no amenity other than drinking water facility is available	212
Appendix V	: Summary showing number of villages not having Scheduled Castes population	213
Appendix VI	: Summary showing number of villages not having Scheduled Tribes population	213
Appendix VIIA	: List of villages according to the proportion of the Scheduled Castes to the total population by ranges	214
Appendix VIIB	: List of villages according to the proportion of the Scheduled Tribes to the total population by ranges	219

Appendix VIII : Number of villages under each Gram Panchayat (C.D. Blockwise)	220
Section II - Town Directory	
Town Directory Statement I - Status and Growth History	228
Town Directory Statement II - Physical aspects and location of towns, 2009	232
Town Directory Statement III- Civic and other amenities, 2009	234
Town Directory Statement IV - Medical facilities, 2009	236
Town Directory Statement V – Educational, Recreational and cultural facilities, 2009	238
Town Directory Statement VI - Industry and banking, 2009	242
Town Directory Statement VII - Civic and other amenities in slums, 2009	244
Appendix to Town Directory - Town showing their outgrowth with population	246

FOREWORD

1. The District Census Handbook (DCHB) is an important publication of the Census Organization since 1951. It contains both Census and non Census data of urban and rural areas for each District. The Census data provide information on demographic and socioeconomic characteristics of population at the lowest administrative unit i.e. of each Village, Town and Ward of the District. The Primary Census Abstract (PCA) part of this publication contains Census data including data on household amenities collected during 1st phase of the Census i.e. House Listing and Housing Census. The non Census data presented in the DCHB is in the form of Village Directory and Town Directory contain information on various infrastructure facilities available in the village and town viz; education, medical, drinking water, communication and transport, post and telegraph, electricity, banking, and other miscellaneous facilities. Later on, the Telegraph Services were closed by the Government of India on 15th July, 2013. The data of DCHB are of considerable importance in the context of planning and development at the grass-root level.

2. In the 1961 Census, DCHB provided a descriptive account of the District, administrative statistics, Census tables and Village and Town Directory including Primary Census Abstract. This pattern was changed in 1971 Census and the DCHB was published in three parts: Part-A related to Village and Town Directory, Part-B to Village and Town PCA and Part-C comprised analytical report, administrative statistics, District Census tables and certain analytical tables based on PCA and amenity data in respect of Villages. The 1981 Census DCHB was published in two parts: Part-A contained Village and Town Directory and Part-B the PCA of Village and Town including the SCs and STs PCA up to Tahsil/Town levels. New features along with restructuring of the formats of Village and Town Directory were added. In Village Directory, all amenities except electricity were brought together and if any amenity was not available in the referent Village, the distance in broad ranges from the nearest place having such an amenity, was given.

3. The pattern of 1981 Census was followed by and large for the DCHB of 1991 Census except the format of PCA. It was restructured. Nine-fold industrial classification of main workers was given against the four-fold industrial classification presented in the 1981 Census. In addition, sex wise population in 0-6 age group was included in the PCA for the first time with a view to enable the data users to compile more realistic literacy rate as all children below 7 years of age had been treated as illiterate at the time of 1991 Census. One of the important innovations in the 1991 Census was the Community Development Block (CD Block) level presentation of Village Directory and PCA data instead of the traditional Tahsil/Taluk/PS level presentation.

4. As regards DCHB of 2001 Census, the scope of Village Directory was improved by including some other amenities like banking, recreational and cultural facilities, newspapers & magazines and 'most important commodity' manufactured in a Village in addition to prescribed facilities of earlier Censuses. In Town Directory, the statement on Slums was modified and its coverage was enlarged by including details on all slums instead of 'notified Slums.

5. The scope and coverage of Village Directory of 2011 DCHB has been widened by including a number of new amenities in addition to those of 2001. These newly added amenities are: Pre-Primary School, Engineering College, Medical College, Management Institute, Polytechnic, Non-formal Training Centre,

Special School for Disabled, Community Health Centre, Veterinary Hospital, Mobile Health Clinic, Medical Practitioner with MBBS Degree, Medical Practitioner with no degree, Traditional Practitioner and faith Healer, Medicine Shop, Community Toilet, Rural Sanitary Mart or Sanitary Hardware Outlet in the Village, Community Bio- gas, Sub Post Office, Village Pin Code, Public Call Office, Mobile Phone Coverage, Internet Cafes/ Common Service Centre, Private Courier Facility, Auto/Modified Autos, Taxis and Vans, Tractors, Cycle-pulled Rickshaws, Carts driven by Animals, Village connected to National Highway, State Highway, Major District Road, and Other District Road, Availability of Water Bounded Macadam Roads in Village, ATM, Self-Help Group, Public Distribution System(PDS) Shop, Mandis/Regular Market, Weekly Haat, Agricultural Marketing Society, Nutritional Centers (ICDS), Anganwadi Centre, ASHA (Accredited Social Health Activist), Sports Field, Public Library, Public Reading Room, Assembly Polling station, Birth & Death Registration Office. In the Town Directory, seven Statements containing the details and the data of each Town have been presented viz.; (i)-Status and Growth History of Towns,(ii)-Physical Aspects and Location of Towns, (iii)-Civic and other Amenities, (iv)-Medical Facilities, (v)-Educational, Recreational & Cultural Facilities, (vi)-Industry & Banking, and (vii)- Civic & other amenities in Slums respectively. CD Block wise data of Village Directory and Village PCA have been presented in DCHB of 2011 Census as presented in earlier Census.

6. The data of DCHB 2011 Census have been presented in two parts, Part-A contains Village and Town Directory and Part-B contains Village and Town wise Primary Census Abstract. Both the Parts have been published in separate volumes in 2011 Census.

7. The Village and Town level amenities data have been collected, compiled and computerized under the supervision of Smt. Neerja Sekhar, IAS, Director of Census Operation, Haryana. The task of Planning, Designing and Co-ordination of this publication was carried out by Dr. Pratibha Kumari, Assistant Registrar General (SS) under the guidance & supervision of Dr. R.C.Sethi, Ex-Addl. RGI and Shri Deepak Rastogi present Addl.RGI. Shri A.P. Singh, Deputy Registrar General, (Map) provided the technical guidance in the preparation of maps. Shri A.K. Arora, Joint Director of Data Processing Division under the overall supervision of Shri M.S.Thapa, Addl. Director (EDP) provided full cooperation in preparation of record structure for digitization and validity checking of Village and Town Directory data and the programme for the generation of Village Directory and Town Directory including various analytical inset tables as well as Primary Census Abstract (PCA). The work of preparation of DCHB, 2011 Census has been monitored in the Social Studies Division. I am thankful to all of them and others who have contributed to bring out this publication in time.

New Delhi.
Dated :- 16-06-2014

(C.Chandramouli)
Registrar General &
Census Commissioner, India

Preface

The District Census Handbook (DCHB) is one of the important and most valuable publications of Census Organisation which is brought out for each district. It contains several demographic and socio-economic characteristics village-wise and town-wise of the district along with the status of availability of civic amenities, infrastructural facilities etc.

DCHB reflects an overview of the district and is widely used by administrators, planners, academicians, researchers, various departments and general public. For DCHB publication, population data was taken from Census 2011, whereas non-census data was collected with the active collaboration of State Govt.

The Census 2011 was conducted under the able guidance of Dr. C. Chandramouli, IAS, Registrar General & Census Commissioner, India. The credit of the successful accomplishment of this huge task goes to him for his tremendous and spontaneous work. On behalf of this Directorate I am highly grateful to him and also extend my thanks to Sh. Deepak Rastogi, Additional Registrar General for timely guidance. I extend my thanks to Dr. Pratibha Kumari, Assistant Registrar General (Social Studies), under whose guidance this publication was finalised. Further I extend my special thanks to Sh. A. P. Singh, Deputy Registrar General (MAP) and Sh. A.K. Arora, Joint Director, EDP, who took great pains in bringing out this publication.

I am very grateful on behalf of this Directorate to Smt. Neerja Sekhar, IAS, the then Director under whose able guidance the specified task was mostly completed and I would like to acknowledge all the staff members of DCO Haryana, particularly the team headed by Sh. Vinod Kumar Babbar, DDCO, Sh. B.V.L. Sai Sekhar, the then ADCO and the entire team of DCO Haryana. Lastly I record my appreciation for the best efforts put in by the staff of DCHB, Map and Census Sections.

I hope this publication will provide more useful information for all the data users.

Chandigarh
18-06-2014

G.Bapuji
JDCO, Haryana.

Acknowledgement

Drafting of DCHB

Sh. Amarjit Singh Toor
Ms. Kavita Panchal

Assistant Director (Retd.)
St. Investigator Gr. I

Editing and Scrutiny of DCHB

Sh. Vinod Kumar Babbar
Sh. D. Subba Raju
Sh. Satish Kumar

Deputy Director (Retd.)
Assistant Director
Assistant Director

Finalisation of DCHB

Sh. G. Bapuji

Joint Director

DCHB Section

Ms. Kavita Panchal
Sh. Amrit Lal
Sh. Lekh Raj
Sh. Nagesh Kumar Seth
Sh. R.K. Yadav
Ms. Anju Sem
Ms. Rashmi Saini

St. Investigator Gr. I
St. Investigator Gr. II (Retd.)
St. Investigator Gr. II
St. Investigator Gr. II (Retd.)
St. Investigator Gr. II (Retd.)
Senior Drawing Assistant
Sr. Compiler

Map Section

Sh. Tej Pal Singh
Dr. Radha Raman
Sh. Vidya Sagar
Ms. Neelam Lakhanpal
Sh. Ashwani Kumar
Sh. Gautam Kumar Roy

Research Officer (Retd.)
Senior Geographer
Senior Draughtsman
Senior Draughtsman
Senior Draughtsman
Senior Draughtsman

Printing Section

Sh. K.M. Deshmukh

Proof Reader

Others associated with the Project

Dr. Ruchi
Sh. Om Prakash
Sh. Amit Kumar Bhargav
Sh. Sanjeev Kumar
Sh. Krishan Kumar
Sh. Gurvinder Pal Singh
Ms. Raksha Devi
Ms. Ram Dasso
Ms. Pinki Dhankhar

St. Investigator Gr. I
St. Investigator Gr. I
St. Investigator Gr. I
St. Investigator Gr. I
St. Investigator Gr. II
St. Investigator Gr. II
Sr. Compiler
Sr. Compiler
L.D.C.

ORGI- Data Processing Division

Sh. Jaspal Singh Lamba
Ms. Usha
Sh. Anurag Gupta
Sh. Mukesh Kumar Mahawar
Ms. Shagufta Nasreen Bhat
Ms. Shashi Seth
Sh. Khem Verma Jadon
Sh. Yashwant Singh

Deputy Director (EDP)
Assistant Director (EDP)
DPA Grade 'A'
DPA Grade 'A'
DPA Grade 'A'
Sr. Supervisor
Sr. Consultant
Jr. Consultant

HISTORY AND SCOPE OF THE DISTRICT CENSUS HANDBOOK

The need of data at the grass root level for the administrative and planning purposes at sub micro level as well as academic studies prompted the innovation of District Census Handbook. District Census Handbook is a unique publication from the Census organization which provides most authentic details of census and non-census information from village and town level to district level. The District Census Handbook was firstly introduced during the 1951 Census. It contains both census and non census data of urban as well as rural areas for each district. The census data contain several demographic and socioeconomic characteristics of the lowest administrative unit i.e. of each village and town and ward of the district. The non census data comprise of data on availability of various civic amenities and infrastructural facilities etc. at the town and village level which constitute Village Directory and Town Directory part of the DCHB. The data of DCHB are of considerable importance in the context of planning and development at grass-root level.

In 1961 census DCHB provided a descriptive account of the district, administrative statistics, census tables and village and town directory including Primary Census Abstract. This pattern was changed in 1971 Census and the DCHB was published in three parts: Part-A related to village and town directory, Part-B to village and town PCA and Part-C comprised analytical report, administrative statistics, district census tables and certain analytical tables based on PCA and amenity data in respect of villages. The 1981 census DCHB was published in two parts: Part-A contained village and town directory and Part-B the PCA of village and town including the SCs and STs PCA up to tahsil/town levels. New features along with restructuring of the formats of village and town directory were added into it. In Village Directory, all amenities except electricity were brought together and if any amenity was not available in the referent village, the distance in broad ranges from the nearest place having such an amenity, was given.

The pattern of 1981 census was followed by and large for the DCHB of 1991 Census except the format of PCA. It was restructured. Nine-fold industrial classification of main workers was given against the four-fold industrial classification presented in the 1981 census. In addition, sex wise population in 0-6 age group was included in the PCA for the first time with a view to enable the data users to compile more realistic literacy rate as all children below 7 years of age had been treated as illiterate at the time of 1991 census. One of the important innovations in the 1991 census was the Community Development Block (CD Block) level presentation of village directory and PCA data instead of the traditional tahsil/taluk/PS level presentation.

As regards DCHB of 2001 Census, the scope of Village Directory was improved by including some other amenities like banking, recreational and cultural facilities, newspapers & magazines and 'most important commodity' manufactured in a village in addition to prescribed facilities of earlier censuses. In Town Directory, the statement on Slums was modified and its coverage was enlarged by including details on all slums instead of 'notified slums'.

The scope and coverage of Village Directory of 2011 DCHB has been widened by including a number of new amenities in addition to those of 2001. In the Town Directory, seven Statements containing the details and the data of each town have been presented viz.; (i)-Status and Growth History of towns,(ii)- Physical Aspects and Location of Towns, (iii)-Civic and other Amenities, (iv)-Medical Facilities, (v)- Educational, Recreational & Cultural Facilities, (vi)- Industry & Banking, and (vii)- Civic & other amenities in Slums respectively. CD Block wise data of Village Directory and Village PCA have been presented in DCHB of 2011 census as presented in earlier census. The data of DCHB 2011 Census have been presented in two parts, Part-A contains Village and Town Directory and Part-B contains Village and Town wise Primary Census Abstract. Both the Parts have been published in separate volumes in 2011 Census.

Brief History of the District

The history of the area, in which the present Panipat district lies, can be traced back, howsoever dimly at times, to the ancient Aryan Past. Of the five traditional divisions of India; the region comprising the present Panipat district lay mostly in the Madhyadesha. This area, which according to the Mahabharata was divided into a number of vanas or forests, had urban settlements like Kaithal, Rajound and Panipat. Panipat is said to have been one of the Prasthas which Yudhishtira demanded from Duryodhana as the price of peace. The tract was also included in the Kushana empire as is indicated by the discovery of Indo-Scythian coins from Theh Polar, an ancient mound about 18 kms from Kaithal.

In the third century, Kushana power declined and the Yaudheyas representing an ancient Indo-Iranian clan, rose to power and held sway over the region between the Satluj and the Yamuna. Their coins have also been found at Panipat.

The history of the area becomes more definite and detailed with the coming of Muslims. With Muslim invasions, the fortunes of the tract became identified with those of Delhi. The area became a battle ground for the empire of Delhi. Three of the most decisive battles of medieval India were fought at different times at Panipat.

Historical episodes in the subsequent history of the Tughluk dynasty are also connected with this district. In A.D. 1390, during the civil war which followed the death of Firuz Shah, Prince Humayun, grandson of Firuz Shah (afterwards Sultan Ala-ud-din Sikander Shah), advanced from Samana and assembled a considerable force at Panipat in support of the cause of his father Nasir-ud-din Muhammad Shah. He plundered the country almost upto the walls of Delhi, which was then held by Abu Bakr, son of Zafar Khan, the third son of Firuz. The latter sent a force against Prince Humayun who was defeated at Passina Khurd, 11 kms. South of Panipat.

During the first three years of the nominal reign (A.D. 1394-1412) of Nasir-ud-din Mahmud Shah (younger son of Nasir-ud-din Muhammad Shah), his cousin Nusrat Shah contested his supremacy, and thus there were two Sultans in Delhi. The result was a protracted civil war in which the amir of Panipat supported Nusrat Shah. Mallu Iqbal Khan, a chief, deserted Sultan Mahmud Shah and joined the party of Nusrat Shah. But a few days later, he formed a conspiracy against Nusrat Shah who fled to Panipat and joined his wazir Tatar Khan. Mallu brought under his control Sultan Mahmud who became a mere tool in his hands. He marched along with the pageant king from Delhi to Panipat, the headquarters of Nusrat Khan and Tatar Khan. Tatar Khan evaded him, arrived at Delhi and besieged it. In the meantime, Mallu Iqbal Khan captured Panipat and took possession of the baggage and elephants left there by Tatar Khan and reached Delhi in October, 1398. Meanwhile, there occurred the invasion of Timur which swept away the Tughluk dynasty and put an end to the Turkish rule in India.

Timur marched to Panipat where he reached on December 3, 1398. The people had deserted the town in obedience to the orders from Delhi, but he found there 1,60,000 mounds of wheat, which he seized. He then marched six kos and encamped on the banks of "the river of Panipat which was on the road". During the reign of Bahlul Lodi (A.D. 1451-1489), his son Prince Nizam Khan, afterwards Sikander Lodi, seized Panipat and held it as Jagir without permission.

Karnal and Panipat were on the high road from Sirhind and Ferozepur to Delhi; and from the time of Timur to that of Akbar, or for 150 years, this tract witnessed important and decision making battles fought between the ruling powers of Delhi and those coming from the North-West with the intention of supplanting their authority.

In the 16th and 18th centuries, Panipat stood witness to three of the most decisive battles. The first was that of Babar, the founder of Mughal Empire, against Ibrahim Lodi, the

Pathan King of Delhi in A. D., 1526; the second, of his grandson, the young Akbar, out to wrest his father's shaky dominion from Delhi ruler's Hindu general, Hemchandra, thirty years later in 1556; and the third, of the Marathas and Ahmad Shah Abdali in 1761.

On the retirement of Ahmad Shah Durrani from Punjab in December 1762, the Sikhs appeared on the scene. On January 14, 1764, they defeated and killed Zain Khan, the Durrani Governor of Sirhind, and took possession of the whole of Sirhind province as far south as Panipat.

The off and on plundering by the Sikhs in the parganas of Karnal and Panipat continued in the following few years. On the death of Najib-ud-daulah on October 31, 1770, Zabita Khan succeeded to his estates including Panipat district. No sooner was the news of the removal of the strong hand of Najib-ud-daulah known to the Sikhs, then they carried several plundering raids into the Panipat area. Complete anarchy prevailed in the tract in which were situated the towns of Sonipat, Panipat and Karnal,

Sindhia dominated the politics of northern India for a decade. He appointed Ambaji Ingle as Faujdar of the districts, north of Delhi, with the main objective of protecting the capital from the Sikhs. At the same time Sindhia made a treaty with the Sikhs in 1785 which provided for the safety of crown-lands situated between Delhi and Panipat. Not contented with this, Sindhia dispatched his soldiers to various parts of the district to overawe the Sikhs into submission. Ambaji Ingle, under orders from Sindhia, led an expedition into the Sikh territory with the object of exacting tribute from the Sikh chiefs. After taking some action, he appointed Bakshi Shayam Rao, as his deputy at Karnal and returned to join Sindhia. Bakshi Shyam Rao, not being able to maintain his position at Karnal, handed it over to Bhag Singh of Jind and escorted by Diwan Singh proceeded to Delhi ceding Panipat to Begum Samru on the way.

In 1803, the power of the Marathas in North India was completely broken, and Karnal district including the present Panipat district with Daulat Rao Sindhia's other possessions west of the Yamuna, passed on to the British, by the Treaty of Surji Arjungaon, signed on December 30, 1803.

The district which was considered then to be "the most turbulent district in the North-West Province", did not give as much trouble as was expected during the Uprising. Being on the Grand Trunk Road between Karnal and Delhi, it was always the foot-fall of the British army marching to and from Delhi and Punjab, that resounded in the ears of the civil population of the district.

ANALYTICAL NOTE

(i) Physical Features:

Location and Size:

Panipat district lies between 29° 09' 50'' N and 29° 31' 38'' N latitudes and between 76° 37' 51'' E and 77° 09' 51'' E longitudes. It has a geographical area of 1268.00*sq. kms. which comprises 1188.65 sq. kms. of rural area and 79.35 sq.kms. of urban area. Panipat district is part of eastern Haryana Plain and it is located just south of Karnal district. Its eastern boundary is made by the Yamuna river and on the other side lies Uttar Pradesh State. Southern boundary is made by Sonipat district. To its west lies Jind district.

* Area figures supplied by the Surveyor General of India are provisional.

Physiography :

The district is a plain area which slopes from north east to south west. The plain is a flat and within it there is a narrow low lying flood-plain area known as Khadar of the Yamuna river. The upland of Panipat district is known as Bhangar containing old alluvium. The Yamuna is a perennial river which makes the eastern boundary of the district. The district has a good network of canals.

Physiographically, the district can be divided into three regions i.e. Yamuna Khadar, Panipat Bhangar and Panipat Plain. Yamuna Khadar extends over eastern parts of Panipat and Samalkha tahsils along the Yamuna river. It slopes towards south in which direction the Yamuna river flows. The region is built and drained by the Yamuna river. It contains various interlocking channels of streams, ponds and swamps as its characteristic features. The flood-plain is low-lying and slightly undulating in topography. The soil is silt loam. To its west lies Panipat Bhangar which covers almost central part of the district. Panipat Bhangar contains loamy soils which are compact, stiff and less granular. Western Yamuna canal is the main source of irrigation. Scrubs and bushy type of vegetation are found in the region. On the whole, the region is well-drained and fertile. Panipat Plain lies to the east of Panipat Bhangar. The region is a level land, having a gentle slope towards south west. The old alluvium of Nardak is available which has low fertility as compared to Bhangar alluvium. A few patches of scrubs and waste land are found in the area.

Drainage:

The district lies in the Indo-Gangetic plain area. It slopes from north east to south west but in eastern part slope is from north to south. The plain is a flat area. The only perennial river Yamuna makes eastern boundary of the district. The district possesses a good network of canals emanating from Western Yamuna Canal (Delhi Branch) which passes through the centre of the district in north south direction. All the distributaries depend upon this canal for water requirement. The canal takes off from the Yamuna river at Tajewala and a strong masonry weir is built. There is a regulator at Indri and canal bifurcates into Sirsa Branch and Main Branch. Again Main Branch bifurcates into Hansi Branch, Delhi Branch and Gohana distributary at Munak in Karnal district. Near Munak after bifurcation, the Hansi Branch entering from the north western edge of the district passes into Jind district. But the Delhi Branch of the Western Yamuna Canal after entering the district takes a direction towards Panipat town and then goes in a southerly direction and enters Sonipat district. Main distributaries that irrigate the Bhangar area of the district are Gohana Distributary, Bhutana Sub-Branch, Israna Distributary, Naraina Distributary, Bazidah Distributary, Hulana Distributary and Samalkha Distributary. Main Drain No 2 which has been dug out, to solve the water-logging problem and to channelise the flood waters during rainy season of the Chautang Nadi, starting from Kurukshetra district passing through Karnal district and

ending in Panipat district, where its waters are thrown in the Yamuna river. The factors that contribute to waterlogging are obstruction of flood water by roads, railway lines and canals, secondly unlined canals due to seepage also pose a menace and thirdly the poor internal and surface drainage cause waterlogging which generally develops salinity and alkalinity in the lands where no crop can grow.

Climate:

The district has a sub-tropical continental monsoon climate where we find seasonal rhythm, hot summer, cool winter, unreliable rainfall and great variation in temperature. Rainfall distribution is relatively satisfactory in relation to the western parts of Haryana and it is mainly concentrated during the summer monsoon. Some rain is experienced during the winter season in association with passing western disturbances (cyclone). Air is generally dry during greater part of the year. Dust storms mostly occur during April to June. Sometimes dense fog occurs in winter season.

Four seasons are observed in a year. Mid-March to end of June is summer season, followed by rainy season from July to mid-September, after which a transition period of two months follows. Then comes the cold season from mid-November to mid-March. Records of Meteorological Observatory at Karnal are representative of the climatic conditions in the district in general. With the start of cold season temperatures begin to decrease rapidly. January is the coldest month when mean daily maximum temperature is 19.9°C and mean daily minimum temperature is 7.1° C. Cold waves affect the region when minimum temperatures sometime drop down to freezing point. With the onset of summer season temperatures begin to rise rapidly. May and June are the hottest months with mean daily maximum temperatures reaching 38.6° C. Hot westerly winds locally known as '*looh*' begin to blow from the month of April. In May and June sometimes maximum temperatures may go above 43° C. With the onset of monsoon season, day temperatures drop appreciably whereas nights continue to be as hot as in summer. During rainy season, weather is unpleasant due to increased moisture in the air. After monsoon season day temperatures remain high but night temperatures go down rapidly.

Rainfall records (2005-09) reveal that average annual rainfall in the district is 511.6 cms. and about 83.13 percent of the normal annual rainfall in the district is received during June to September, July being the rainiest month. Rainfall generally increases from south west to north-east.

In general, winds are low for most part of the year, but they gain strength during the monsoon season in July and August. Cloudiness is also heavy during this season. Rest of the year, skies are clear or lightly cloudy. Often skies are overcast with passage of western disturbances. Easterly or south-easterly winds blow during summer monsoon season but for the rest of year winds are westerly or north-westerly. Air is dry for most part of the year but humidity is very high during monsoon season. Dust storms mostly occur during April to June. Highest incidence of thunderstorms is in between April and September. Thunderstorms occur in winter months also in association with passing western disturbances. Dense fog occurs in the winter months of December and January.

Natural Economic Resources:

Forestry:

The district is covered by Panipat forest range which comes under the Karnal Forest Division headed by the Deputy Conservator of Forests stationed at Karnal. The district falls in North Haryana Forests Circle with headquarters at Panchkula. As regards, proportion of forest cover, Haryana State (1.4 percent forest cover of total area) is at bottom place among

the States of the country. Panipat district has 3.2 percent area under forests. Forests and forest produce have a recognised place both in rural and urban economy of the district. Nurseries of different tree species like Timber, fuel, shady, ornamental, fruit trees, etc., are raised for afforestation and reafforestation. Forest staff also attends to soil conservation works and anti-erosion measures. Forests supply the much needed wood for fuel and timber for building purposes, making of agricultural implements and raw material for forest based industries.

Type of Forests, 2010-11

Sr. No.	Type of Forest	Area (Sq. Kms.)
1	Reserved Forests	-
2	Protected Forests	41.0
3	Unclassed Forests	-
4	Forests U/S 38 of IFA 1927	-
5	Forests U/S 4&5 of LPA 1900	-
	Total Forests	41.0

Source: Forest Department, Haryana, overview 2010-11, Panchkula.

The district is not rich in its forest wealth. Tropical dry deciduous forests are found here. Mostly the vegetation consists of Khair (*Acacia catecha*), Kikar (*Acacia nilotica*), Shisham (*Dalbergia sissoo*) Nim (*Azadirachta indica*) Tut (*Morus alba*), Sirish (*Albizia lebeck*), Vilayati Imli (*Inga dulcis*) etc. Peepal (*Ficus religiosa*) and Badh (*Ficus benghalensis*) are often seen planted near village settlements and the people look upon these trees with religious fervour. Ber (*Ziziphus mauratiana*), Aam (*Mangifera indica*) and Jamun (*Sygium Jambolanum*) are the main fruit trees.

Due to extension of cultivation, very little of natural forest is left over. Presently, forests form 3.24 percent of the total area of the district. Wherever these forests are present, are of open type, dry deciduous scrub, consisting of following shrubs and trees: Dhak, Jal, Kaindu, Jand, Jhar, Babul, Neem, Tut, etc. Shisham (*Dalbergia sissoo*), Kikar (*Acacia nilotica*), Aam (*Mangifera indica*), Peepal (*Ficus religiosa*), Badh (*Ficus bengalensis*), etc. are the important tree species grown in the plains. Safeda (*Eucalyptus hybrid*) has been introduced since 1963 in forest areas and along the road routes. The natural vegetation is mainly of forest growth and its degradation stages.

During the monsoon a number of herbaceous plants appear as undergrowth in the jungles. Kikar and Khajur are very common in swampy or marshy localities and in low-lying areas. Farash is common in saline areas where hardly any other tree can grow. Shisham is extensively planted along canal banks and road sides. Peepal and Badh are often planted near village settlements. To awaken people regarding medicinal plants, Haryana Forest Deptt. has developed 32 Herbal gardens/ Parks (between 2005 and 2011) in all the districts of the state and named the Parks in the name of important medicinal plants. In Panipat district such a Herbal garden is named as Bilva Vatika which is located in Patti Kalyana village.

There was a time when dense jungles of the district harboured various kinds of wild animals and birds. But with the development of communications, clearance of jungles, increase in irrigational facilities and extension of cultivation due to pressure of population, rich stocks have considerably finished, some species are almost extinct. Hog deer, which was once quite abundant in swampy areas, is now available in traces. Grey and black partridges are sufficiently available. Black buck, nilgai and chinkara are still available though not in plenty. Hare are commonly available. Pea fowl is abundantly found in cultivated fields, in groves and orchards. Blue rock pigeons are also commonly noticed. Common quail comes with the ripening of wheat. The common and Jack snipe are also found in rice fields. The Jheels abound in ducks and geese. The pintail, mallard, pochard, shoveller teals, comb duck, spotbil and goose are the common species of ducks available. The grey leg goose is to be found on the large marshes and the black barred goose is to be seen on river side. The pelicans, cranes, herons, bitterns and many sort of waders cover jheels; sars and kunj are conspicuous. In 1986, a Deer Park-cum-Breeding centre was established in National Fertilizers Limited at Panipat.

Nardak area, once a favourite habitat of the lions and tigers is now completely devoid of these carnivores. Jackals can be seen which make much damage to crops.

Minerals and Mining :

The whole of Panipat district is formed of alluvium rocks of recent period. The underground water in the district is generally fresh and suitable for domestic and irrigation purposes. Underground water level is comparatively high.

Due east of Grand Trunk Road (Delhi – Ambala), sand is mined from all along the Yamuna river to be used as constructional material.

Brick earth or ordinary clay is available in plenty in all parts of the district which is used in the manufacturing of bricks.

Minor occurrence of saltpeter is also reported from north-western parts of the district which appears as thin white encrustation on the surface of the earth. It is primarily used in the production of nitrates and potash.

Mining in Haryana State is lying closed since March, 2010 due to Environmental non-clearance.

Soil and Cropping Pattern:

Mostly the soils are loam (Bhangar and Nardak) and Silty loam (Khadar) in the district. As classified by the National Bureau of Soil Survey and Land Use Planning (ICAR), Nagpur, the district has mainly Aquepts-Ochrepts and Aquepts-Fluvents types of soils.

The crops grown in the district can be divided into two main categories namely Kharif and Rabi which are locally known as Sawani and Harhi. The former is the summer season harvest whereas the latter is the winter season harvest. The crop which does not strictly fall within these harvests is known as Zaid Kharif. Toria is cultivated as zaid kharif whereas vegetables, melon and green fodder as zaid rabi.

Major Kharif crops of the district include Paddy, Sugarcane, Chillies & other pulses minor ones are vegetables. Major Rabi crops are wheat, rapeseed & mustard seeds, while the minor ones are potatoes, onions etc.

Land and Land-Use Pattern:

In the year 2010-11, against a geographical area of 1268.00* sq.kms(includes 79.35 sq.kms. of urban area) ; the area of the district according to village papers supplied by the revenue authorities is 1222.44 sq. kms(rural area only). This shows difference in two sets of areas arrived at by different methods of measurement adopted by two separate agencies. However, we will discuss here landuse as per village records. Of the total area of 122,244 hectares, 98,003 hectares is net sown area; 1,943 hectares is culturable waste (including gauchar and groves) and 931 hectares of area is not available for cultivation to which we may call barren and unculturable land. Net area sown in the district is 80.17 percent of total area. Panipat tahsil has rural area of 526.76 sq.kms, whereas Samalkha and Israna tahsils possess 444.54 sq.kms and 251.14 sq.kms of rural area respectively.

* Area figures supplied by the Surveyor General of India are provisional.

Tenancy :

Tenancy system was the outcome of insecure days after the decay of Mughal empire owing to conflict between two classes viz - the landlords and the tenants. Taking into consideration, the deteriorating state of agriculture and the cultivator, the Punjab Tenancy Act of 1887 was enacted providing the right of occupancy.

After Independence, the government decided to bring land reforms especially to carry out its policy of 'Land to tillers' in order to improve the condition of cultivators and increase agricultural production. Haryana State comprised areas which were earlier in Punjab or in Pepsu (Patiala and East Punjab States Union) and had two different sets of legislation applicable to the State which were as follows:

Punjab Laws

- (1) The East Punjab Utilisation of Lands Act, 1949
- (2) The Punjab Abolition of Ala Malikiyat and Talukdari Rights Act, 1952
- (3) The Punjab Occupancy Tenants Act, 1952
- (4) The Punjab Security of Land Tenures Act, 1953
- (5) The Punjab Bhudan Yagna Act, 1955 Pepsu Laws

Pepsu Laws

- (1) The Pepsu Abolition of the Ala Malkiyat and Talukdari Rights Act, 1954
- (2) The Pepsu Occupancy Tenancy Act, 1952
- (3) The Pepsu Tenancy and Agricultural Lands Act, 1955
- (4) The Pepsu Bhudan Yagna Act, 1955

After the merger of Pepsu with Punjab two more Acts, the Punjab Resumption of Jagirs Act, 1957 and Punjab Village Common Lands (Regulation) Act, 1961 were enacted.

Under the East Punjab Utilisation of Lands Act, 1949, the government enforced the utilisation of every inch of available culturable land. Under this Act a notice to take over the land is served on every land owner who allows his land to remain uncultivated for 6 or more consecutive harvests and the land taken over is leased out to others for a term ranging between 7 and 20 years, priority being given to Harijans.

Abolition of Ala Malikiyat and Talukdari Rights Acts of 1952 and 1954, the rights of ala malik in the land held by adna malik were abolished.

Occupancy Tenants Acts of 1952 and 1954 declared all occupancy tenants as the owners of the land. The Punjab Security of Land Tenures Act, 1953 and the Pepsu Tenancy and Agricultural Lands Act, 1955 contained provisions relating to ceiling on agricultural land

holdings, utilization of surplus area and security for tenants against exploitation and ejection were in force in different parts of Haryana. Government was further empowered to utilise the surplus area of both land-owners and tenants for the resettlement of ejected tenants, landless labourers and small land-owners. All areas owned by a local owner above 30 standard acres and by a displaced person above 50 standard acres were considered as surplus area.

Haryana Ceiling on Land Holdings Act, 1972 was enacted as recommended by the Central Land Reforms Committee, which provided for the assessment of permissible area in relation to a family instead of an individual and reduced the permissible area limit to 7.25 hectares of land under assured irrigation capable of growing at least two crops in a year, 10.9 hectares of land under assured irrigation capable of growing at least one crop in a year or 21.8 hectares in respect of any other land including banjar and land under orchards.

Owners of land generally cultivate their land themselves known as khudkasht (self cultivation). Sometimes the land is leased to small/marginal/landless farmers on theka (contract) or batai (Share-cropping). The normal rate of batai is one-third depending upon the provision of irrigation, fertilisers, seeds, etc. However, the rate of contract varies from time to time depending upon the quality of land and facility of irrigation system etc. Between the two, theka (contract farming) is more prevalent. As large number of farmers own modern machinery, they prefer to offer services for various types of agricultural operations against payment. This system is gaining popularity.

Average size of land holding during 1995-96 in Haryana is 2.1 hectares, which is relatively higher than the all India average of 1.6 hectares. 27.8 percent of the land holdings were below 0.5 hectares, more than 50 percent holdings were of the size between 0.5 and 3.0 hectares. Only 0.4 percent land holdings were of the size 20 hectares and above. 2.4 and 1.9 percent of the landholdings were respectively of the size of 5 to 7.5 hectares and 7.5 to 10 hectares respectively.

In Haryana State, as per Agricultural Census 2010-11, the marginal operational land holdings were 48.4 percent i.e. below one hectare, small land holdings were 19.4 percent (1 to 2 hectares) semi-medium land holdings were 17.2 percent (2 to 4 hectares), medium land holdings (4 to 10 hectares) were 12.1 percent and the large holdings (10 to 20 hectares & above) numbering 45,978 were 2.9 percent as per data supplied by the Director Land Records, Haryana. Average size of the land holding is 2.21.

In Panipat district, during 1995-96 landholdings numbered 56,294, out of these almost one-third (18,245 landholdings) measured less than half hectare size. As the size of the holdings increased, the number of landholdings decreased abruptly. There were merely 101 landholdings whose size was more than 20 hectares in the district. Average size of the operational land holding in the district (1.8 hectares) was quite lower than the State average (2.1 hectares). 20.0 percent of landholdings were of the size between half hectare and one hectare. Percentage varied between 18.1; 24.0 and 5.4 for size categories 1-2 hectares; 2-5 hectares and 5-20 hectares respectively.

During 2010-11 agricultural census, average size of operational landholding in the district was 1.5 hectares which has declined than that of 1995-96 (1.8 hectares). Proportion of marginal (less than 1 hectares) landholdings was 62.2 percent, that of small sized landholdings (1-2 hectares) was 16.5 percent, semi -medium size landholdings (2-4 hectares) were 13.2 percent, medium sized landholdings (4-10 hectares) contribution was 7.0 percent and that of large size landholdings (10 hectares & above) were merely 1.1 percent.

Agriculture:

Increase in the tertiary activities in the district has placed the agricultural activities at lower place, yet the marginal workers proportions engaged in agricultural activities are very high (55.3 percent). Main workers engaged in agricultural activities which were 54.2 percent of the total main workers in 1991 were reduced to 32.1 percent in 2001 Census, further reduced to 28.8 percent in 2011.

However, numerous development oriented agricultural policies have been catapulated by the State government in the district the highest priority accorded to this sector has resulted in the rise of foodgrain production. Introduction of high yielding varieties, increased availability of quality seeds, multiple cropping pattern techniques, higher consumption of Chemical fertilizers, modern & comprehensive plant protection measures, increasing irrigation facilities, providing easy loan for agricultural machinery and land improvement programmes have together contributed to this tremendous achievement.

AREA AND PRODUCTION, PANIPAT DISTRICT, 2008-09

Sr. No.	Crops	Area Sown (in hectares)	Production (in tonnes)
1	Wheat	88,000	427,000
2	Paddy	77,700	169,000
3	Sugarcane	3,400	20,200
4	Bajra	500	2,000
5	Barley	100	N.A
6	Gram	100	N.A
7	Massar	100	N.A
8	Other Pulses	400	500
9	Rapeseed & Mustard seeds	800	2,000
10	Chillies	200	1,600
12	Onions	21	N.A
13	Other Vegetables	2,107	N.A
14	Fruits (Mangoes)	685	N.A
15	Other fresh fruits	6	N.A

Source: Statistical Abstract of Haryana, 2009-10

Major area was under paddy crop during kharif of 2008-09 i.e. 777,00 hectares, similarly during rabi, i.e. 88,000 hectares of area was under wheat crop. Jowar, Maize, Mash, Moong, Groundnut, Sesamum, Linseed, Cotton, etc, crops are totally absent in the district. 400 hectares of area was under other pulses and 800 hectares of area was under rapeseed and mustard oilseeds. Under cash crops, sugarcane was sown on 3,400 hectares and Chillies on 200 hectares.

Under high yielding varieties of crops 77,700 hectares of area was put under paddy and 88,000 hectares under wheat crop.

In 2008-09, out of total area of 2,974 hectares under fruits and vegetables, 685 hectares of area was under mangoes, 6 hectares under other fresh fruits, 148 hectares under potatoes,

7 hectares under sweet potatoes, 21 hectares under onions and 2,107 hectares under other vegetables.

In the district during 2008-09 total cultivable area was 10,8000 hectares out of which 95,000 hectares was net sown area. Cent percent of the net area sown was irrigated.

Panipat district contributed 5.1 percent of paddy to the State production, 3.8 percent of wheat, 3.9 percent of sugarcane and 0.2 percent of Rape seed and mustard seeds.

Progress in the farm mechanization in the district is in tune with the stupendous progress witnessed in the State and has been discernible from the number of 8,449 tractors, 6,677 combine harvesters, 25,956 tubewells and 65 sugarcane crushers in use in the district during 2003.

Apart from compost, cattle dung and green manures, chemical fertilizers are being used increasingly. During 2009-10 chemical fertilizers (NPK) were used to the tune of 43,731 tonnes in the district. Out of this 33,823 tonnes was Nitrogenous (N), 8,936 tonnes Phosphatic (P) and 972 tonnes Potassic(K).

Irrigation:

Average annual rainfall (2009) in the district was 55.0 cms. As per Director land Records Haryana in 2009 whereas this figure was 87.4 cms 62.6 cms in 1995 and 2008 respectively. The district forms part of the region which is liable to frequent draughts. The rainfall is seasonal, inadequate and subject to frequent variations. Such type of nature of rainfall may injure the crops, hence it is necessary to have artificial irrigation.

The biggest single factor behind the agricultural revolution is vastly improved and sophisticated irrigation and its optimum utilization. Bhangar area (western part) of the district is irrigated by the distributaries culminating from Western Yamuna Canal (Delhi Branch and Hansi Branch). Well irrigation was popular in Khadar area owing to low water table but now electric tubewells are popular. 3033 diesel and 28896 electric tubewell pumping sets were existing in the district in the year 2010-11. Area irrigated through canals was 34000 hectares and by tubewells 61000 hectares in 2009-10 cent percent of the net sown area was irrigated in the district. Dhingli, Charas or Mot, Harat or well gear or the Persian wheel are going to be rare as modern means have developed. Tank irrigation does not play any role now.

Animal husbandry:

Livestock and Poultry, Panipat District, 2007

Category	Number of Animals		Percentage of State Stock
	Haryana	Panipat	
1	2	3	4
Cattle	15,52,361	40,693	2.62
Buffaloes	59,53,228	2,59,993	4.37
Horses & Ponies	25,834	1,298	5.02
Donkeys	4,838	35	0.72

Mules	10,600	101	0.95
Sheep	6,01,379	8,845	1.47
Goats	5,38,320	6,465	1.20
Camels	38,608	23	0.06
Pigs	1,33,521	7,698	5.77
Poultry Birds	2,87,85,497	15,81,231	5.49

Source: Statistical Abstract of Haryana

Fishery:

To create new avenues of employment and as part of diversification of land-use, Fisheries Department, Panipat brought 585 hectares of area stocked under fisheries in the district and fishing licences were issued to 200 parties/persons during 2009-10. 4166 tonnes of marketing fish was produced in the district from which an income of Rs.16.7 crores was received. Good quality of fish seed was supplied to different tanks and other water sources in the district.

Industry:

In the past main occupation of the people of the district was agriculture and only a few industries that too on cottage scale existed. Woollen, brass and copper utensils were made at Panipat. Saltpetre-refining and glass-blowing was also done. Wool-spinning and wool-weaving used to be one of the major cottage industries of the district. Panipat has remained an important blanket weaving centre since immemorial times. The weavers used hand spun yarn till 1942, when a power operated woollen yarn spinning unit was established. Wool was procured from Punjab, Rajasthan and the Southern States. The industry got a setback when Muslim artisans migrated to Pakistan at the time of partition but gradually revived by displaced wool merchants from West Punjab(Pakistan). First major industrial unit M/s Panipat Co-Op. Sugar Mills Ltd. was set up on cooperative basis in 1957 in the district. In order to utilize molasses which is a by product of sugar mill, this concern set up a distillery also in 1969 which had installed capacity of 3,300 gallons of rectified spirit per day. Information supplied on large and medium scale units 2010 by the Industries Department, Haryana, there were 85 large and medium units in the district.

Industrial Production in Panipat District, 2010-2011

Sr. No.	Item	Production
1	Textile (Cotton)	Rs. 37812
2	Woollen textiles	Rs. 3864
3	Powerloom Weaving	Rs. 7027
4	Handloom Weaving	8,40,000 sq meters
5	Cement	20,00,000 Metric Tones
6	Sugar	19850 Metric Tones

7	Steel Re-Rolling	Rs. 998 Metric Tones
8	Water Fitting	Rs. 54Lakh
9	Cycle Parts	Rs. 3010000
10	Scientific Instruments	18,45,000
11	Cotton Ginning & Pressing	806000 Bales of 170 kg each
12	Sports	Rs. 12 Lakh

Source: Statistical Abstract of Haryana, 2012

There were 817 registered working factories in the district employing an estimated number of 49,334 workers during 2010. By analyzing the number of registered working factories, workers employed therein and industrial production, we can conclude that major industrial concentration is in the field of cotton textiles synthetic fiber, wood and wood products, food products, basic metal & alloys industries, machinery equipment, non metallic mineral products and chemical products.

LARGE AND MEDIUM INDUSTRIAL UNITS, PANIPAT DISTRICT, 2010
(With investment more than Rs. 10 Crores)

S.No	Name of unit	Year of Set-up	Product	Investment (Rs. Crores)
1	M/s Indian Oil Corpn. Ltd. (Oil Refinery) Panipat	1998-99	LPG, Petrol, Diesel, K.Oil	3475.0
2	M/s National Fertilizers Ltd. G.T. Road Panipat	1980-81	Urea	3163.4
3	M/s Panipat Thermal Plant Vill. Assan (Panipat)	1974-75	Electricity Generation.	2555.0
4	M/s Northern Hatcheries Pvt. Ltd Vill. Dikadla Panipat	1994-95	Hatcheries	215.5
5	M/s Ultratech Ltd Vill. Karad, Israna, Panipat	2007-08	Birla Cement	144.7
6	M/s Grasim Inds.Ltd. Thermal Power Station, Israna Panipat	2007-08	Portland Cement	131.7

7	M/s Jay Pee Cement Vill. Khukhrana, Asan Kalan (Panipat)	2007-08	Portland Pozzlana Cement, Ordinary Cement	88.2
8	M/s Om Overseas, Vill. Jattipur (Panipat)	2005-06	Fabrics(Home Furnishing Products)	27.0
9	M/s Harison & Harlaj Ltd., G.T Road, Panipat	1998-99	Bath Mats Rugs, Carpets, Floor Mats	16.8
10	M/s Attar Filte Ltd., Panipat	1997-98	Hosiery Fabrics	13.9
11	M/s Shiv Om Paper Mills Pvt. Ltd, Vill. Pardhana (Panipat)	2009-10	Paper, Craft Paper	11.3
12	M/s Natural Food Products (India) Ltd. (Nestle Ltd.) Samalkha (Panipat)	1992-93	Cereals	10.6
13	M/s G.R.M. Overseas, Ltd. Gohana Road, Panipat	2008-09	Rice Milling	10.0

Source: Director Industries.

As per list supplied by the Director, Industries, Haryana of large and medium scale industrial units 2010, there were 85 such units in the district and their manufacturing included. Cotton yarn/fabrics/ Hosiery fabrics/staple yarn/ terry towel/ curtains/ Durries/ Dyeing of cotton yarn/ bedding/ home furnishing/ mats etc. (7 units), Basmati/ Rice milling/ Rice Bran (4 units) LPG, Petrol/ Gases/ Oxygen/ Nitrogen/ Refinery/ Tarcoal (3 units), Ayurvedic medicines/ Herbals (2 units) Liquor/ spirit (2 units) Foods products (2 units) ERW Steel pipes & tubes/ furniture/ transformers (2 units) and one unit each of edible oils; paper/ craft paper; plastics tins containers; dehydration & canning of vegetables/ fruits; urea fertilisers; bottling & soft drinks; Hatcheries etc. Large and medium units having very big investments included M/s Indian Oil Corpn. Ltd. (Oil Refinery), Panipat (Rs. 3,475.0 Crores), M/s National Fertilizers Pvt. Ltd. Panipat (3,163.4 Crores), and M/s Panipat Thermal Plant Vill. Asan (Rs. 2,555.0 crores) established in 1998-99, 1980-81 and 1974-75 respectively. Other in line were M/s Northen Hatcheries 1994-95 (Rs. 215.5 crores), M/s Ultratech (Birla Cement) 2007-08 (Rs. 144.7 crores), M/s Grasim Indian Portland cement 2007-08 (Rs. 131.7 crores), M/s JP Cement 2007-08 (Rs. 88.2 crores) and M/s Om overseas 2005-06 (27.0 crores). Having an eyeview of large and medium units, we find that 53 are located in Panipat town itself and more than one-third of the total units i.e. 35 units were busy in manufacturing of Cotton yarn/Fabrics/Blankets/ Home furnishing /durries, etc. These units started establishing after 1993-94.

Haryana Financial Corporation provides financial assistance to large and medium scale industries and the State Bank of India advances loans to small scale industries against the security of raw material, finished products, etc. Besides, the Khadi and village Industries Board advances loans and grants for the promotion of village industries. Industrialisation is a sign of economic progress and the State is poised on the threshold of dynamic change.

Trade & Commerce:

The district had little trade links in the past, even statistics is also not available. In the beginning of 19th century, trade in the area went chiefly via Hansi-Hisar. Course of trade changed entirely with the construction of Delhi-Ambala Railway Line and improvement of G.T.Road. In good season, surplus gram of Kaithal was sent to Delhi through Panipat. Local trade was mainly conducted through village dealers who dealt with bigger traders at Panipat. Delhi traders often sent their agents for purchasing cotton or ghee from the villages. Petty articles needed by local population in rural areas were supplied by small hawkers.

Though regulated market existed in Panipat in 1941 with seven sub-market yards, but major development took place only after Independence, when two other regulated markets at Samalkha and Madlauda came up in 1950. Main arrivals during 1969-70 in these markets included wheat, gram, maize, paddy, cotton, gur, potatoes, onions, barley and chillies. Panipat market also received wool.

During the year 2011, the following principal agricultural markets existed in the district :

1. Panipat
2. Israna
3. Samalkha
4. Madlauda
5. Bapauli

Apart from these, there were four sub-yards. Average area served per regulated market in the district was 254 Sq. kms. Whereas number of villages served per regulated market was 35. Usual course of trade in agricultural produce is conducted through wholesalers, retailers and commission agents or arhtias.

Total arrival of agricultural produce during 2010-11 in these principal agricultural markets and sub-yards in the district was 6.4 lakh tonnes. Heaviest arrival was of wheat which accounted for 266,000 tonnes, paddy arrival was 246,500 tonnes, maize 200 tonnes, bajra 300 tonnes, gram 300 tonnes, oilseeds 200 tonnes, potatoes 27,000 tonnes, onions 9,900 tonnes, pulses 1200 tonnes, gur, shakkar, khandsari 5,300 tonnes, vegetables and fruits 81,700 tonnes and other agricultural produce 6,000 tonnes.

Under the food grain procurement scheme during 2010-11 purchases were made by the following agencies in the district: Wheat (total 265,887 tonnes) – State Government (31,355 tonnes), Food Corporation of India (32,517 tonnes), Hafed (83,269 tonnes), Haryana Warehousing Corporation (58,836 tonnes), and Confed (59,910 tonnes). Paddy (total 8,567 tonnes) –Hafed (4,120 tonnes), Rice millers (563 tonnes) and Confed (3,884 tonnes). There were 5 Cold stores in the district with a storage capacity of 6,000 tonnes during 1998-99.

During 2001-02, fifty-four export oriented units were functioning in the district which earned Rs.720.24 crores.

Total establishments/enterprises in the district as per Economic Census, 2005 were 42,750 Non-agricultural enterprises formed 97.7 percent of the total establishments. Only 36.6 percent of the total enterprises employed one or more hired workers. 89.6 Percent establishments were functioning under own premises whereas 4,432 establishments were without premises. 97.8 percent of the enterprises functioned throughout the year whereas 947 enterprises were seasonal. Ownership of 97.6 percent enterprises was in private hands.

70.7 percent of the enterprises did not make use of power or fuel.

Employment in these enterprises was 134,309 persons; of these 15,300 were females and 1,016 children. Hired workers numbered 86,456 which included 12,913 females and 737 children.

During 19th century when the facilities of modern banking and co-operative credit were not available, money lending was controlled by the sahkars in towns and petty shopkeepers in villages. They exploited the poor land holders.

Institutional finance is a must for development of any area. It is available through both commercial and co-operative banks. In Panipat district, there were 128 banking institutions including 43 Co-operative banking institutions in March 2011. Panipat tahsil possessed 91 banks while Samalkha tahsil had 27 banks and Israna tahsil possessed only 10 banks. Rural areas shared 33.5 percent of the banking institutions in the district and urban areas reported as 66.4 percent.

Banking Institutions in Panipat District, 2011

District/Tahsi 1	T/R/U	No. of villages/towns where Banking Facility is Available	Scheduled commercial banking institutions Govt. + Pvt.	Co-operative banking institutions
1	2	3	4	5
Panipat	T	25	65	26
	R	14	10	6
	U	11	55	20
Israna	T	5	5	5
	R	5	5	5
	U	-	-	-
Samlakha	T	17	15	12
	R	16	6	11
	U	1	9	1
Dist. Total	T	47	85	43
	R	35	21	22
	U	12	64	21

Source- As supplied in VD & TD by Revenue Authorities.

Apart from the above scheduled commercial and co-operative banks, there were 1361*co-operative societies in the district registered with the Registrar of Co-operative Societies, Haryana under the rural development and co-operation programme.

Co-operative Societies in Panipat district, 2011

Sr. No.	Type of Society	Number
1	Agricultural Credit Co-op. Societies	32
2	Non-Agricultural Credit Co-op. Societies	23
3	Marketing Co-Operative Societies	4
4	Milk supply Co-Operative Societies	46
5	Weaver Co-Operative Societies	320
6	Consumer Co-Operative Societies	9
7	Housing Co-Operative Societies	459
8	Farming Co-Operative Societies	1
9	Other Co-Operative Societies	467
	Total	1361

*Source: Statistical Abstract Haryana, 2010-11

Transport:

Transport and communication system is the nervous system of the economy of a particular area. Panipat district has a well-developed system of rail-road network. With 70.8 kilometres of road length per 100 sq. kms. of areas, the district is 5th ranking among the districts of the State. The district has a total road length of 898 kilometres during 2010-11. National Highway No 1 also called Sher Shah Suri Marg, (Delhi to Indo-Pak border) passes through Samalkha and Panipat towns of the district in north-south direction. Broad Gauge Railway Line from Delhi to Ambala Cantt. also traverses the district in similar direction and runs side by side of the Sher Shah Suri Marg with railway stations located in the district such as Bhodwal Majri, Samalkha, Diwana, Panipat and Babarpur. Two other Broad Gauge Railway Lines Panipat-Jind and Panipat-Gohana with following railway stations as Nara, Madlauda, Asan, Khukrana, Panipat, Binjhol, Naultha and Israna, pass through the district. Another National Highway 71-A Rohtak-Gohana-Panipat also traverses the district alongside Panipat-Gohana Broad Gauge Railway Line. State Highway-16 Sanauli-Panipat-Rohtak-Bhiwani and S.H.-11 Gohana-Asan Khurd pass through the district. Apart from the above roads, other roads like Naultha-Urlana Kalan, Panipat-Assandh, Panipat-Barsat, Panipat-Jalmana, Jalmana-Samalkha, Samalkha-Sonipat border near Yamuna river, Israna-Ganaur, Didwari-Gohana, Panipat-Luhari and Asan Khurd-Safidon and many more other link roads are part of the road network in the district. During 2010-11 all the 189 villages are linked with metalled roads. Important focal points of the district include Panipat, Samalkha, Madlauda, Israna, Asan Khurd, Bapoli, Urlana Kalan, Naultha and Patti Kalyana.

Panipat Bus depot of Haryana Roadways (commercial wing) has a fleet of 122 buses in 2010-11 which cover 140.4 lakh kilometres of road length. On an average 2939 passenger are carried by these buses daily.

In 2010-11 according to State Transport Commissioner, Haryana, registered motor vehicles in the district were 3088 Cars, 240 Jeeps, 289 Trucks, 114 Taxies, 152 Buses, 299 Auto-rickshaws, 2554 Tractors, 16500 Motorcycles/Scooters/Auto cycles and 523 Miscellaneous vehicles whereas during the same period motor vehicles on road were reported as 150,212 Motorcycles/Scooters/Auto cycles, 4457 Auto-rickshaws, 5776 Jeeps, 44,575 Private Motor-cars, 26,431 Tractors, 368 taxies, 797 Other public service vehicles and 5,333 Goods vehicles.

Electricity and Power:

Power availability in the State has improved drastically over the last four decades which was 601 million KWH during 1966-67 and 26,466 million KWH during 2007-08. During 1966-67 per capita consumption was 48 units KWH which increased to 507 units per capita KWH during 2000-01 and 905 units per capita KWH during 2009-10. There were 47.9 lakh total electric connections in the State, out of which 36.8 lakh were domestic connections in 2010-2011 whereas in Panipat circle including Panipat district there were 1.48 lakh domestic connections out of total 2.09 lakh connections.

In Panipat district, power supply position is quite good. As regards use of electricity for domestic purposes, cent percent of the villages in the district are electrified. Out of 176 inhabited villages, all the villages make use of electricity for agricultural purposes, domestic purpose and for other purposes as per information supplied by the revenue authorities in Village Directories during 2009-10

Gram Panchayats, composition, jurisdiction and role in Development of Village and its economy

Village has been the basic unit of administration and instrument of development of Indian Society since ancient times, the institute of '**Panchayat**' being an integral part of self-governance at grass-root level. The term 'Panchayati Raj' refers to the process of governance at the lowest level i.e. Panchayat. There is a three tier system of governance in the State; 'Gram Panchayat' at the village level, 'Panchayat Samiti' at the community development block level and 'Zila Parishad' at the district level.

Haryana State has been in front line by effecting the 73rd Amendment in the constitution Act of Parliament, 1992 with a view to make Panchayati Raj Institutions (PRIs), especially the Gram Panchayats, a Centre of decision making machinery at the local level and viable to plan, execute and monitor various projects of development at their own level in accordance with law. During 2008-09, State Govt. launched four new schemes, namely, Mahatma Gandhi Gramin Basti Yojna, Special Development works scheme, Mukhya Mantri Anusuchit Jati Nirmal Basti Yojna, Grant-in-aid to Panchayats in lieu of abolition of house tax. An amount of Rs. 866.1 crore was allocated to Development and Panchayats Department, out of which 683.1 crore was made over to the PRIs and other bodies in the State as grants under various schemes like matching Grants Scheme, Revenue Earning Scheme, State Finance Commission Grant Scheme, Honorarium to village Chowkidars and representatives of PRIs, Health and Sanitation, Education, Rural Roads and Communication Schemes, Construction of Anusuchit Jati/Backward Class/General Class Chaupals (Subsidy Scheme), Total Sanitation Campaign, Pavement of Streets, etc. Besides State Budgetary allocations, the PRIs were allocated Grants-in-aid by Govt. of India as per recommendations of the Central Finance Commission and annual lease money of Village Shamlat lands had been other major sources of income of the Gram Panchayats.

Haryana Panchayati Raj Act 1994, provides that the Government shall by election establish a **Gram Panchayat** by name in every **Sabha Area** constituted for any village or a part of village or group of contiguous villages with a population of not less than five hundred and the Gram Panchayat shall consist of a Sarpanch elected by Gram Sabha from amongst its Voters, by secret ballot and **Six to Twenty Panches** from wards in a Gram Panchayat area. Haryana Panchayati Raj Election Rules, 1994 further provide that the minimum number of seats/wards in a Gram Panchayat having population upto 500 shall be **Six** and for every additional five hundred population or fraction thereof one extra seat shall be provided subject to a maximum of **Twenty** seats.

The last general elections of Panchayats in the State were held in March, 2010 under the provisions of 1994 Act. Every Gram Panchayat, Panchayat Samiti and Zila Parishad have adequate seats reserved for scheduled castes and also for the women. The district has 167 Gram Panchayats, 5 Panchayat Samitis and the Zila Parishad.

It is obligatory on part of a Gram Panchayat to make adequate arrangements in the field of agriculture, animal husbandry, dairy milk, poultry, fisheries, social and farm forestry, minor forest produce, fuel, fodder, village and cottage industry, drinking water, rural electrification and non-conventional energy sources, poverty alleviation programme, education, adult and non formal education, public libraries, cultural activities, markets and fairs, rural sanitation, public health and family welfare, women and child development, social welfare which also includes welfare of the handicapped and mentally retarded, welfare of the weaker sections, public distribution system, maintenance of community assets, construction and maintenance of dharamshalas and similar institutions, cattle sheds, ponds, cart-stand/bus stop, regulation of manure pits in public places, etc. Panchayat Samitis are meant to oversee the activities being undertaken by Gram Panchayats and assist them in achieving their goals. At the district level, it is the Zila Parishad which coordinates and advises the government on the issues relating to developmental activities in the villages, allocation of work to Gram Panchayats and Panchayat Samitis and also approve the budget required for Gram Panchayats and Panchayat Samitis in carrying out developmental programmes.

(ii) Census concepts :

Building: A 'Building' is generally a single structure on the ground. Usually a structure will have four walls and a roof. Sometimes it is made up of more than one component unit which are used or likely to be used as dwellings (residences) or establishments such as shops, business houses, offices, factories, workshops, work sheds, Schools, places of entertainment, places of worship, godowns, stores etc. It is also possible that building which have component units may be used for a combination of purposes such as shop-cum-residence, workshop-cum-residence, office-cum-residence etc. But in some areas the very nature of construction of houses is such that there may not be any wall. Such is the case of conical structures where entrance is also provided but they may not have any walls. Therefore, such of the conical structures are also treated as separate buildings.

Pucca houses: Houses, the walls and roof of which are made of permanent materials. The material of walls can be anyone from the following, namely, Stones (duly packed with lime or cement mortar), G.I/metal/asbestos sheets, Burnt bricks, Cement bricks, Concrete. Roof may be made of from any one of the following materials, namely, Machine-made tiles, Cement tiles, Burnt bricks, Cement bricks, Stone, Slate, G.I/Metal/Asbestos sheets, Concrete. Such houses are treated as Pucca house.

Kutch houses: Houses in which both walls and roof are made of materials, which have to be replaced frequently. Walls may be made from any one of the following temporary materials, namely, grass, Unburnt bricks, bamboos, mud, grass, reeds, thatch, plastic /polythene, loosed packed stone, etc. Such houses are treated as Kutch house.

Dwelling Room: A room is treated as a dwelling room if it has walls with a doorway and a roof and should be wide and long enough for a person to sleep in, i.e. it should have a length of not less than 2 meters and a breadth of at least 1.5 meters and a height of 2 meters. A dwelling room would include living room, bedroom, dining room, drawing room, study room, servant's room and other habitable rooms. Kitchen, bathroom, latrine, store room, passageway and verandah which are not normally usable for living are not considered as dwelling rooms. A room, used for multipurpose such as sleeping, sitting, dining, storing, cooking, etc., is regarded as a dwelling room. In a situation where a census house is used as

a shop or office, etc., and the household also stays in it then the room is not considered as a dwelling room. But if a garage or servant quarter is used by a servant and if she/ he also lives in it as a separate household then this has been considered as a dwelling room available to the servant's household. Tent or conical shaped hut if used for living by any household is also considered as dwelling room. A dwelling room, which is shared by more than one household, has not been counted for any of them. If two households have a dwelling room each but in addition also share a common dwelling room, then the common room has not been counted for either of the households.

Census House : A 'census house' is a building or part of a building used or recognized as a separate unit because of having a separate main entrance from the road or common courtyard or staircase, etc. It may be occupied or vacant. It may be used for residential or non-residential purpose or both. If a building has a number of Flats or Blocks/Wings, which are independent of one another having separate entrances of their own from the road or a common staircase or a common courtyard leading to a main gate, these are considered as a separate Census house.

Village: The basic unit for rural areas is the revenue village, which has definite surveyed boundaries. The revenue village may comprise of one or more hamlets but the entire village is treated as one unit for presentation of data. In unsurveyed areas, like villages within forest areas, each habitation area with locally recognized boundaries is treated as one village.

Rural-Urban area: The data in the census are presented separately for rural and urban areas. The unit of classification in this regard is 'town' for urban areas and 'village' for rural areas. The urban area comprises two types of towns viz; Statutory towns and Census towns. In the Census of India 2011, the definition of urban area adopted is as follows:

(a) Statutory Towns : All places with a municipality, corporation, cantonment board or notified town area committee, etc are known as statutory towns.

(b) Census towns: All other places satisfying the following three criteria simultaneously are treated as Census Towns.

i) A minimum population of 5,000;

ii) At least 75 percent of male working population engaged in non-agricultural pursuits; and

iii) A density of population of at least 400 per sq. km. (1,000 per sq. mile)

For identification of places which would qualify to be classified as 'urban' all villages, which, as per the 2001 Census had a population of 4,000 and above, a population density of 400 persons per sq. km. and having at least 75 percent of male working population engaged in non-agricultural activity were considered. To work out the proportion of male working population referred to above against b) (ii), the data relating to main workers were taken into account. In addition the above stated towns, urban areas also constitute of OGs which are the parts of UAs.

Urban Agglomeration: An Urban Agglomeration is a continuous urban spread constituting a town and its adjoining urban outgrowths (OGs) or two or more physically contiguous towns together with or without urban outgrowths of such towns. In some cases, railway colonies, university campuses, port areas, military camps etc; may come up near a statutory town outside its statutory limits but within the revenue limits of a village or villages contiguous to the town. Each such individual area by itself may not satisfy the minimum population limit to qualify it to be treated as an independent urban unit but may qualify to be clubbed with the existing town as their continuous urban spread (i.e., an Out Growth). Each such town together with its outgrowth(s) is treated as an integrated urban area and is designated as an 'urban agglomeration'. For the purpose of delineation of Urban Agglomerations during Census of India 2011, following criteria has been adopted:

(a) The core town or at least one of the constituent towns of an urban agglomeration should

necessarily be a statutory town; and

(b) The total population of an Urban Agglomeration (i.e. all the constituents put together) should not be less than 20,000 as per the 2001 Census. In varying local conditions, there were similar other combinations which have been treated as urban agglomerations satisfying the basic condition of contiguity.

Out Growth (OG): The outgrowth is a viable unit such as a village or a hamlet or an enumeration block and clearly identifiable in terms of its boundaries and location. While determining the outgrowth of a town, it has been ensured that it possesses the urban features in terms of infrastructure and amenities such as pucca roads, electricity, taps, drainage system for disposal of waste water etc., educational institutions, post offices, medical facilities, banks etc and physically contiguous with the core town of the UA.

City: Towns with population of 100,000 and above are called cities.

Household: A 'household' is usually a group of persons who normally live together and take their meals from a common kitchen unless the exigencies of work prevent any of them from doing so. Persons in a household may be related or unrelated or a mix of both. However, if a group of unrelated persons live in a census house but do not take their meals from the common kitchen, then they are not constituent of a common household. Each such person was to be treated as a separate household. The important link in finding out whether it was a household or not was a common kitchen/common cooking. There may be one member households, two member households or multi-member households.

Institutional Household: A group of unrelated persons who live in an institution and take their meals from a common kitchen is called an Institutional Household. Examples of Institutional Households are boarding houses, messes, hostels, hotels, rescue homes, observation homes, beggars homes, jails, ashrams, old age homes, children homes, orphanages, etc. To make the definition more clearly perceptible to the enumerators at the Census 2011, it was specifically mentioned that this category of households would cover only those households where a group of unrelated persons live in an institution and share a common kitchen.

Houseless household : Households who do not live in buildings or census houses but live in the open or roadside, pavements, in hume pipes, under flyovers and staircases, or in the open in places of worship, mandaps, railway platforms, etc., are treated as Houseless Households.

Scheduled Caste and Scheduled Tribes:-

The list of SCs and STs applicable in Haryana State is given here under:-

HARYANA

हरियाणा

SCHEDULED CASTES

अनुसूचित जातियां

1.	Ad Dharmi	1.	आद्धर्मी
2.	Balmiki, Chura, Bhangi	2.	बाल्मिकी, चूड़ा, भंगी
3.	Bangali	3.	बंगाली
4.	Barar, Burar, Berar	4.	बरार, बुरार, बिरार
5.	Batwal, Barwala	5.	बटवाल, बरवाला
6.	Bauria, Bawaria	6.	बोरिया, बावरिया
7.	Bazigar	7.	बाजीगर
8.	Bhanjra	8.	भंजरा
9.	Chamar, Jatia Chamar, Rehgar, Raigar, Ramdasi, Ravidasi, Balahi Batoi, Bhatoji, Bhambi, Chamar-	9.	चमार, जाटिया चमार, रगर, रायगर, रामदासी, रविदासी, बालाही बटोई, भटोई, भाम्बी, चमार-

	Rohidas, Jatav, Jatava, Mochi, Ramdasia		रोहीदास, जाटव, जटावा, मोची, रामदासिया
10.	Chanal	10.	चनाल
11.	Dagi	11.	दागी
12.	Darain	12.	डरेन
13.	Deha, Dhaya, Dhea	13.	डेहा, डईया, डैया
14.	Dhanak	14.	धानक
15.	Dhogri, Dhangri, Siggı	15.	डोगरी, डांगरी, सिग्गी
16.	Dumna, Mahasha, Doom	16.	डूमना, महाशा, डूम
17.	Gagra	17.	गगड़ा
18.	Gandhila, Gandil Gondola	18.	गंधीला, गदिल गंदोला
19.	Kabirpanthi, Julaha	19.	कबीरपंथी, जुलाहा
20.	Khatik	20.	खटीक
21.	Kori, Koli	21.	कौरी, कौली
22.	Marija, Marecha	22.	मरीजा, मरीचा
23.	Mazhabi, Mazhabi Sikh	23.	मजबी, मजबी सिक्ख
24.	Megh, Meghwal	24.	मेघ, मेघवाल
25.	Nat, Badi	25.	नट, बादी
26.	Od	26.	औढ़
27.	Pasi	27.	पासी
28.	Perna	28.	पैरना
29.	Pherera	29.	फरैरा
30.	Sanhai	30.	सनहाई
31.	Sanhal	31.	सनहाल
32.	Sansi, Bhedkut, Manesh	32.	सांसी, भेड़कूट, मनेश
33.	Sansoi	33.	संसोई
34.	Sapela, Sapera	34.	सपेला, सपेरा
35.	Sarera	35.	सरेड़ा
36.	Sikligar, Bariya	36.	सिकलीगर, बारिया
37.	Sirkiband	37.	सिरकीबंद

HARYANA

हरियाणा

SCHEDULED TRIBES

अनुसूचित जनजातियां

NIL

शून्य

Language and Mother tongue: As per the census concept, each language is a group of mother tongues. The census questionnaire collects information on the mother tongue of each person. Mother tongue is the language spoken in childhood by the person's mother to the person. If the mother died in infancy, the language mainly spoken in the person's home in childhood will be the mother tongue. In the case of infants and deaf mutes, the language usually spoken by the mother is considered as mother tongue. It is not necessary that the language spoken as mother tongue should have a script. The mother tongues returned by the respondents in census are classified and grouped under appropriate languages according to their linguistic characteristics.

Literate: A person aged 7 years and above who can both read and write with understanding in any language is taken as literate. A person who can only read but cannot write is not literate. It is not necessary that to be considered as literate, a person should have received any formal education or passed any minimum educational standard. Literacy could have

been achieved through adult literacy classes or through any non-formal educational system. People who are blind and can read in Braille are treated as literates.

Literacy rate: Literacy rate of the population is defined as the percentage of literates in the age-group seven years and above. For different age-groups the percentage of literates in that age-group gives the literacy rate.

Educational level: The highest level of education a person has completed.

Work: Work is defined as participation in any economically productive activity with or without compensation, wages or profit. Such participation may be physical and/or mental in nature. Work involves not only actual work but also includes effective supervision and direction of work. It even includes part time help or unpaid work on farm, family enterprise or in any other economic activity. All persons engaged in 'work' as defined above are workers. The main point to note is that the activity should be economically productive. Reference period for determining a person as worker and non-worker is one year preceding the date of enumeration.

Main worker: A person who has worked for major part of the reference period (i.e. six months or more during the last one year preceding the date of enumeration) in any economically productive activity is termed as 'Main worker'.

Marginal worker: A person who worked for 3 months or less but less than six months of the reference period (i.e. in the last one year preceding the date of enumeration) in any economic activity is termed as 'Marginal worker'.

Non-worker: A person who has not worked at all in any economically productive activity during the reference period (i.e. last one year preceding the date of enumeration) is termed as 'Non worker'.

Cultivator: For purposes of the Census, a person is classified as cultivator if he or she is engaged in cultivation of land owned or from government or from private persons or institutions for payment in money, kind or share. Cultivation also includes effective supervision or direction in cultivation. Cultivation involves ploughing, sowing, harvesting and production of cereals and millet crops such as wheat, paddy, jowar, bajra, ragi, etc., and other crops such as sugarcane, tobacco, ground-nuts, tapioca, etc., and pulses, raw jute and kindred fiber crop, cotton, cinchona and other medicinal plants, fruit growing, vegetable growing or keeping orchards or groves, etc. Cultivation does not include the plantation crops like— tea, coffee, rubber, coconut and betel nuts (areca). The workers engaged in Plantation crops are recorded under "other workers".

Agricultural labourer: A person who works on another person's land for wages in cash or kind or share is regarded as an agricultural labourer. She/he has no risk in the cultivation, but merely works on another person's land for wages. An agricultural labourer has no right of lease or contract on land on which she/he works.

Household industry worker: Household industry is defined as an industry conducted by one or more members of the household at home or within the village in rural areas and only within the precincts of the house where the household lives in urban areas. The larger proportion of workers in household industry should consist of members of the household. The industry should not be run on the scale of a registered factory which would qualify or has to be registered under the Indian Factories Act and should be engaged in manufacturing, processing, servicing and repairs of goods. The activity relate to production, processing, servicing, repairing or making and selling of goods. It does not include professions such as a pleader, Doctor, Musician, Dancer, Waterman, Astrologer, Dhobi, Barber, etc. or merely trade or business, even if such professions, trade or services are run at home by members of the household.

Other worker: A person, who has been engaged in some economic activity during the last year of reference period but not as a cultivator or agricultural labourer or worker in

Household Industry. The type of workers that come under this category include all government servants, municipal employees, teachers, factory workers, plantation workers, those engaged in trade, commerce, business, transport, banking, mining, construction, political or social work, priests, entertainment artists, etc. In fact, all those workers other than cultivators or agricultural labourers or household industry workers are 'Other Workers'.

Work participation rate: Percentage of Workers (Main + Marginal) to total population.

Population density: Population density is the number of persons inhabited per square kilometer of the area.

Age: Age is measured in terms of the completed number of years.

Sex Ratio: Number of females per 1,000 males in a population.

(iii) Non-Census Concepts :

Civic status of urban units: Civic Status of a town/city is determined on the basis of Civic Administrative Authority of the town e.g., Municipal Corporation/Corporation, Municipal Committee/Municipal council, Municipality etc.

Size class of U.A./town: Size-class of U.A./Town is based on the population size of the U.A./City/Town.

U.A.s/Towns with 100,000 and above population are classified as Class I U.A.s/ Towns. Towns with 50,000 to 99,999 population are classified as Class II towns, 20,000 to 49,999 population are Class III towns, population with 10,000- 19,999 are Class IV towns, population with 5,000 and 9,999 are Class V towns and towns with less than 5,000 population are Class VI towns.

Slum area: The Slum Areas (Improvement and Clearance) Act, 1956, which was enacted by the Central Government defined slums as (a) Areas where buildings are in any respect unfit for human habitation; or (b) are by reasons of dilapidation, overcrowding, faulty arrangement and design of such buildings, narrowness or faulty arrangement of streets, lack of ventilation, light or sanitation facilities, or any combination of these factors, are detrimental to safety, health or morals.

Mega city : The concept of 'Mega city' is a recent phenomenon in the Urban Sociology and is defined in term of metropolitan city in the form of large size, problem of management of civic amenities and capacity to absorb the relatively high growth of population. Indian Census in 1991 treated the population size of 5 million and above as the cutoff point to identify a place as the mega city. Whereas, for the purpose of inclusion in Centrally Sponsored Scheme for Infrastructure Development in Mega cities the Ministry of Urban Affairs and employment, Department of Urban Development adopted the criteria of 4 million and above population as per 1991 Census for Mega Cities. In 2001 Census, cities with 10 millions and above population have been treated as Mega cities and the same criteria of population have been adopted in 2011 census.

(iv) 2011 Census findings – Population, its distribution :

Panipat district having a population of 1,205,437 consists of 646,857 male population and 558,580 female population. Decadal growth rate of 24.6 percent has been recorded in the district during 2001-2011 period.

The density of population in the district has gone up to 951 persons per square kilometer in 2011 as against 763 persons in 2001. As per Census 2011 in Haryana the rank of density is 3rd out of 21 districts of Haryana.

The literacy rate of the district is 75.9 percent as compared to the State literacy rate of 75.6 percent and it is ranking 12th among the districts of the State. The literacy rate is higher in urban area as compared to rural area. It is 79.9 percent in urban area and 72.5 percent in rural area. The male literacy rate (83.7) is also higher than that of female

literacy rate (67.0). The gap between male and female literacy rate is of 16.7 points during 2011. In female literacy the district ranks at 11th position.

Out of a total population of 1,205,437 in the district, 650,352 persons live in rural area whereas 555,085 persons live in urban area. About 46.0 percent of the total population of the district lives in urban area but accounts for 6.3 percent of the total urban population of the state in 2011. The decadal growth of population in the district is 24.6 percent during 2001-2011 and it is 13.0 percent in rural area and 41.6 percent in urban area.

Sex Ratio is defined as number of females per 1000 males. It is surprising that the sex ratio in all the districts of Haryana is below the National Average (943) in 2011 Census. For the State as a whole, the sex ratio was 867 in 1901, 871 in 1951, 865 in 1991, 861 in 2001 and 879 in 2011, but Panipat district has recorded sex ratio varying from 852 in 1991 to 829 in 2001 and 864 in 2011. As per Census 2011 the rank of Panipat District in respect of sex ratio is 606 out of 640 districts which speak of its poor performance on this front. If we talk about tahsil sex ratio in 2011, Panipat tahsil possesses a sex ratio of 868 and Israna tahsil possesses a sex ratio of 869 and Samalkha tahsil possesses a sex ratio of 851.

The strength of population in 0-6 age group in Panipat district has increased to 169,662 in 2011 from 158,592 in 2001 and the proportion of population in 0-6 age group is 14.07 percent in 2011. The child sex ratio of the district is 837 in 2011 as compared to 809 of 2001. The child sex ratio in Panipat tahsil is 843 and it is 807 in Israna tahsil and 830 in Samalkha.

Population of the Scheduled Castes has been reported as 206,213 persons in the district out of which 109,695 are males and 96,518 females. The percentage of Scheduled Castes population to total Population in the district is 17.1 percent as compared to 20.2 percent of the State.

In Panipat district total 412,318 persons have been reported as workers in 2011 out of which 221,931 persons reside in rural area and 190,387 persons reside in urban area. 28.12 percent have been reported as main workers, 6.08 percent have been reported as marginal workers and 65.80 percent have been reported as non-workers. The Work Participation Rate (WPR) of the district is 34.2 percent, the rural Work Participation Rate is 34.1 percent and the urban Work Participation Rate is 34.3 percent as per Census 2011 whereas the WPR as per 2001 Census was 39.6 percent, the rural WPR was 41.9 percent and the urban WPR was 36.1 percent. Out of the total workers (Main & Marginal) 17.5 percent have been reported as Cultivators, 15.1 percent have been reported as Agricultural Labourers, 3.8 percent have been reported as HHI workers and 63.5 percent have been reported as Other Workers.

When we talk about Work Participation Rate at tahsil level, Panipat tahsil possesses a WPR of 34.1 percent, male WPR is 51.5 percent and female WPR is 14.1 percent. There is a gender gap in the WPR of 37.4 points in the tahsil which is noticeable. Israna tahsil possesses a WPR of 35.0 percent, male WPR is 49.3 percent and female WPR is 18.4 percent. There is also a noticeable gender gap in the WPR of 30.9 points in the tahsil which is noticeable. Samalkha tahsil possesses a WPR of 34.1 percent, male WPR is 49.6 percent and female WPR is 15.9 percent. There is also a noticeable gender gap in the WPR of 33.7 points in this tahsil.

The house listing data of Census 2011 reveals that there are 327,306 census houses in the district out of which 297,768 are occupied and 29,538 are vacant. As such the proportion of vacant houses in Panipat district (9.0 percent) is higher than that of the State (8.7 percent) which is a cause of concern. Further, among the occupied census houses 73.8 percent are under use for residential or partly residential purposes.

Separate Kitchen is available to 64.9 percent of the households in this district. This percentage, being 13th highest in the State, is lower than that of the State (66.5 percent) and

higher than that of the country (61.3 percent) too. 0.2 percent of the households do not cook in the house.

The use of LPG as fuel for cooking in the district is 55.3 percent which is significantly higher than that of the State (44.0 percent) and India (28.6 percent).

The use of electricity as the source of lighting is fairly high in all the districts in the State as such. In Panipat 95.3 percent of the households use electricity as the main source of lighting in comparison to 90.5 percent of the State and 67.3 percent households in India.

Availability of bathroom and latrine within the household are critical indicators for measuring women's health status in society. Panipat district with 86.7 percent of the households having separate bathroom is better placed than the State (82.5 percent) and India (58.4 percent) as such. Likewise, the percentage of households with no latrine in Panipat (19.8 percent) is less than that of the State (31.4 percent) and India (53.1 percent). The position of Panipat district with regard to waste water out-let connected to drainage, closed or open, is encouraging. Only 6.8 percent of the households in the district have no drainage for the waste water out-let in comparison to the State with 13.7 percent and India with 48.9 percent.

63.4 percent of the households in Panipat district are availing banking services which is 15th in the State (68.1 percent) and India (58.7 percent).

As regard availability of specified assets, Panipat district is one of the best equipped in the State. 73.7 percent of the households in the district have the availability of television which is higher than that of the State (67.9 percent) and India (47.2 percent). Likewise, telephone is available to 78.4 percent of the households which is again higher than that of India (63.2 percent). Furthermore, in the district the availability of the computer to the household is 12.1 percent in comparison to 13.2 percent of the State and 9.5 percent of India. Further, in Panipat district 34.0 percent of the households possess Scooter/Motor Cycle/Moped and it is the highest in the State. In terms of the luxury of car/jeep/van, in the district 7.9 percent of the households have the availability of these assets in comparison to 10.5 percent of the State and 4.7 percent of India.

Interestingly, only 8.8 percent of the households have reported none of the specified assets availability in comparison to 9.4 percent of the State and 17.8 percent of India.

(v) Brief analysis of PCA data based on inset tables 1 to 35

Table 1: Decadal change in population of Tahsils by residence, 2001-2011

Sl. No.	Tahsil	Population						Percentage decadal variation 2001-2011			Percentage urban population	
		2001			2011			Total	Rural	Urban	2001	2011
		Total	Rural	Urban	Total	Rural	Urban					
1	2	3	4	5	6	7	8	9	10	11	12	13
1	Panipat	624620	262406	362214	791634	276259	515375	26.74	5.28	42.28	57.99	65.1
2	Israna	94768	94768	0	108196	108196	0	14.17	14.17	0	0	0
3	Samalkha	248061	218195	29866	305607	265897	39710	23.2	21.86	32.96	12.04	12.99
District Total:		967449	575369	392080	1205437	650352	555085	24.6	13.03	41.57	40.53	46.05

Table 1 shows decadal change in population of tahsils by residence. The district has experienced decadal growth of 24.6 percent during 2001-2011. In absolute terms, there has been an addition of 237,988 (from 967,449 in 2001 to 1,205,437 in 2011). Israna tahsil has experienced decadal growth of 14.17 percent which is less than that of Panipat tahsil (26.74

percent) and Samalkha tahsil(23.2 percent) . The excessive growth in Panipat district is primarily attributed to growth of Panipat town. Urban population of the District has registered a increase of 41.57 percent while rural population increases by 13.03 percent.

Table 2: Number and percentage of inhabited villages in specified population size ranges with the related population, 2011 (Rural)

Sr.No.	C.D. Block	Total number of inhabited villages	Total rural population			Number and percentage of villages	Population less than 200	
			Persons	Males	Females		Males	Females
1	2	3	4	5	6	7	8	9
1	0033-Gharaunda	3	11,609	6,283	5,326	2 (67 %)	102	94
2	0034-Madlauda	35	134,077	71,601	62,476	1 (3 %)	8	13
3	0035-Panipat	33	114,441	61,779	52,662	0 (0 %)	0	0
4	0036-Israna	31	126,075	67,453	58,622	0 (0 %)	0	0
5	0037-Bapoli	43	128,600	69,242	59,358	0 (0 %)	0	0
6	0038-Samalkha	31	135,550	73,284	62,266	0 (0 %)	0	0
Total		176	650,352	349,642	300,710	3 (2 %)	110	107

Table 2: Number and percentage of inhabited villages in specified population size ranges with the related population, 2011 (Rural)

Number and percentage of villages	Population 200 - 499		Number and percentage of villages	Population 500 - 999		Number and percentage of villages	Population 1000 - 1999	
	Males	Females		Males	Females		Males	Females
10	11	12	13	14	15	16	17	18
0 (0 %)	0	0	0 (0 %)	0	0	0 (0 %)	0	0
1 (3 %)	227	200	2 (6 %)	783	710	5 (14 %)	4,531	3,903
2 (6 %)	373	331	0 (0 %)	0	0	8 (24 %)	6,877	5,728
0 (0 %)	0	0	3 (10 %)	1,352	1,196	4 (13 %)	3,683	3,220
0 (0 %)	0	0	6 (14 %)	2,190	1,817	14 (33 %)	11,383	10,049
1 (3 %)	231	181	0 (0 %)	0	0	7 (23 %)	4,747	4,122
4 (2 %)	831	712	11 (6 %)	4,325	3,723	38 (22 %)	31,221	27,022

Table 2: Number and percentage of inhabited villages in specified population size ranges with the related population, 2011 (Rural)

Number and percentage of villages	Population 2000 - 4999		Number and percentage of villages	Population 5000 - 9999		Number and percentage of villages	Population 10000 and above	
	Males	Females		Males	Females		Males	Females
19	20	21	22	23	24	25	26	27
0 (0 %)	0	0	0 (0 %)	0	0	1 (33 %)	6,181	5,232
16 (46 %)	27,512	24,103	9 (26 %)	30,918	26,813	1 (3 %)	7,622	6,734
18 (55 %)	32,906	27,962	4 (12 %)	14,242	12,342	1 (3 %)	7,381	6,299
16 (52 %)	29,047	25,337	8 (26 %)	33,371	28,869	0 (0 %)	0	0
18 (42 %)	32,755	27,553	3 (7 %)	10,841	9,348	2 (5 %)	12,073	10,591
12 (39 %)	22,820	19,387	10 (32 %)	39,187	33,082	1 (3 %)	6,299	5,494
80 (45 %)	145,040	124,342	34 (19 %)	128,559	110,454	6 (3 %)	39,556	34,350

Table 2 details number and percentage of inhabited villages in specified population size ranges in the district. In Gharaunda CD block 2 villages fall in the range of less than 200 and followed by 1 village in Madlauda C.D. block. In the district highest number of villages 80 is noted in population range of 2000-4999 followed by 38 villages in 1000-1999, 34 villages in the range of 5000-9999, 11 villages in the range of 500-999, 6 villages in the range of 10000+, 4 villages in the range of 200-499 and 3 villages in the range less than 200. In the range group of 5,000-9,999 there are 3 villages having population 20,189 persons in the Bapoli C.D. block. No village of Gharaunda C.D. block falls in this range. Similarly, there is no village in the Israna CD block comes in the range of 10000 and above population.

Table 3: New towns, de-notified, declassified and merged town in 2011 census

(a)	New
	(i) Statutory town
	Nil
	(ii) Census town
	1. Kachrauli(8029)
	2. Kabri(8030)
	3. Sikanderpur(8031)
	4. Ugra Kheri(8035)
	5. Sector 11 & 12 part ii(8037)
	6. Kheri Nangal(8038)
(b)	Denotified
	(i) Statutory towns of 2001 census denotified and also did not satisfy the criteria to be treated as census towns.
	Nil
	(ii) Statutory towns of 2001 census denotified but identified as census towns based on demographic and economic criteria.
	Nil
	(iii) Census towns of 2001 census are notified as statutory town in 2011 census.
	Nil
(c)	Declassified
	Nil
(d)	Wholly merged with other town(s).
	Nil

*Declassified means the census towns of 2001 census which failed to satisfy the demographic and economic criteria.

Table 3 depicts new towns, denotified, declassified and merged towns in 2011 Census.

In Panipat district, there is no new statutory town notified after census 2001. After 2001 Census six new Census town have been notified namely 1. Kachrauli(8029) 2. Kabri(8030) 3. Sikanderpur(8031) 4. Ugra Kheri(8035) 5. Sector 11 & 12 part II(8037) 6. Kheri Nangal(8038).

TABLE 4 : SEX RATIO OF STATE AND DISTRICT, 1901-2011

Census year	State			District		
	Total	Rural	Urban	Total	Rural	Urban
1	2	3	4	5	6	7
1901	867	861	908	-	-	-
1911	835	834	842	-	-	-
1921	844	848	811	-	-	-
1931	844	851	792	-	-	-
1941	869	879	806	-	-	-
1951	871	877	845	866	857	899
1961	868	874	842	857	849	885
1971	867	870	853	852	844	877
1981	870	876	849	849	841	867
1991	865	864	868	852	845	869
2001	861	866	847	829	837	819
2011	879	882	873	864	860	868

Note :- Sex ratio has been defined here as the number of females per 1000 males

Table 4 gives us information regarding sex ratio in the district and the State from 1901 to 2011. Sex ratio of the district varies from 866 to 864 as per the data available from 1951 to 2011 as against the sex ratio of the State between 867 and 879 for the period 1901 to 2011. Sex ratio of the district always remained lower than the State. As far as Rural Urban break-up is concerned sex ratio in rural areas has always remained lower than urban areas except in 2001 census where rural area(837) was higher than the urban area(819) in the district , it was 860(rural) for the district and 879(total) for the state during 2011 Census.

Table 5: Sex ratio by Sub-district, 2011

Sr.No.	Name of Sub-district	Sex ratio		
		Total	Rural	Urban
1	2	3	4	5
1	00375-Panipat	868	866	868
2	00376-Israna	869	869	0
3	00377-Samalkha	851	850	857
District: 075-Panipat		864	860	868

Table 5 presents sex ratio by tahsils. The district has an overall sex ratio of 864 which is less than the sex ratio of 879 in the State. In Panipat all the 3 tahsils fall in the category of low sex ratio, Panipat(868), Israna(869) and Samalakha(851). The rural areas have a sex ratio of only 860 compared with 868 in their urban counter part.

Table 6: Sex ratio by CD Blocks, 2011

Sr.No.	Name of CD block	Sex ratio
1	2	3
1	0033-Gharaunda	848
2	0034-Madlauda	873
3	0035-Panipat	852
4	0036-Israna	869
5	0037-Bapoli	857
6	0038-Samalkha	850
Total		860

Table 6 shows sex ratio by C.D. blocks. Among the C.D. blocks, sex ratio shows considerable disparity. It is the highest in Madlauda C.D. block(873) and the lowest in Gharaunda CD block(848) and thereby exhibiting a gap of 25 points and followed by Samalalkha CD block(850), Panipat CD block(852), Bapoli CD block(857) and Israna CD block(869).

Table 7: Sex ratio of rural population by ranges, 2011

Range of sex ratio for villages	Number of inhabited villages	Percentage of villages in each range	Population 2011	Percentage distribution of population
1	2	3	4	5
Less than 700	4	2.27	17779	2.73
700 - 749	1	0.57	725	0.11
750 - 799	3	1.70	3108	0.48
800 - 849	43	24.43	156546	24.07
850 - 899	104	59.09	426275	65.55
900 - 949	18	10.23	44346	6.82
950 - 999	1	0.57	1478	0.23
1000 - 1099	1	0.57	74	0.01
1100+	1	0.57	21	0.00
District: Panipat (075)	176	100	650352	100

Sex ratio District (Rural):860

Table 7 exhibits sex ratio of rural population by ranges. In the district only 2 villages are female biased, having an excess of females over males and another 18 villages have a very high sex ratio in the range of 900-949.

By contrast, the sex ratio is low (below 850) in 43 villages, and it is excessively low (below 800) in 8 villages of the district. The remaining 104 villages have a rural sex ratio in the range of 850-899.

Sr.No.	Name of town	Urban status of town	Sex ratio
1	2	3	4
1	800385-Panipat (M Cl + OG)	(M Cl + OG)	872
2	059496-Kachrauli (1) (CT)	(CT)	882
3	059497-Kabri (18) (CT)	(CT)	856
4	059498-Sikanderpur (19) (CT)	(CT)	836
5	059499-Asan Khurd (CT)	(CT)	825
6	059500-Panipat Taraf Ansar (CT)	(CT)	867
7	059501-Panipat Taraf Makhdum Zadgan (CT)	(CT)	865
8	059502-Ugra Kheri(19) (CT)	(CT)	872
9	059503-Panipat Taraf Rajputan (CT)	(CT)	849
10	059504-Sec. 11&12 Part II (CT)	(CT)	920
11	059505-Kheri Nangal (131) (CT)	(CT)	857
12	800386-Samalkha (MC + OG)	(MC + OG)	857
Sex ratio (Urban) district:			868

Table 8 gives town wise sex ratio. Urban sex ratio of 868 is considerably better than the sex ratio (860) in the district. Town wise sex ratio is highest (920) in Sec. 11 & 12 part II CT and the lowest in Asand Khurd CT(825). Panipat (MCL+OG)(872), Ugra Kheri CT(872) and Kachrauli CT(882) also display the sex ratio which is higher than the overall urban sex ratio(868) in the district. Sikanderpur CT(836), Panipat Taraf Rajputan CT (849), Kabri CT (856), Panipat Taraf Makhdum Zadgan CT (865) and Panipat Taraf Ansar CT (867), Kheri Nagal CT(857), Samalkha (MC+OG)(857) possess a Sex Ratio which is lower than the State Urban Sex Ratio.

Sr.No.	Name of Sub-district	Total/ Rural/ Urban	Total population in 0-6 age group			Sex ratio for 0-6 age group
			Persons	Males	Females	
1	2	3	4	5	6	7
1	00375-Panipat	Total	110102	59736	50366	843
		Rural	40239	22041	18198	826
		Urban	69863	37695	32168	853
2	00376-Israna	Total	14924	8259	6665	807
		Rural	14924	8259	6665	807
		Urban	0	0	0	0
3	00377-Samalkha	Total	44636	24385	20251	830
		Rural	39421	21486	17935	835
		Urban	5215	2899	2316	799
District: 075-Panipat		Total	169662	92380	77282	837
		Rural	94584	51786	42798	826
		Urban	75078	40594	34484	849

Table 9 presents Sex Ratio of population in age group 0-6 for tahsils. The district has a child sex ratio of 837 which is significantly lower than the over all rural sex ratio of 882 in the State. Contrary to the general trends rural child sex ratio (826) in the district is lower than the urban child sex ratio (849) and similar pattern is observed for Panipat tahsil. Between the three tahsils, the rural child sex ratio in Samalakah tahsil (835) is significantly higher than that of Panipat tahsil (826), while in urban areas it is (853) in Panipat tahsil and (799) in Samalakha tahsil.

Table 10: Sex ratio of population in the age group 0-6 for CD Blocks, 2011

Sr.No.	Name of CD Block	Total population in 0-6 age group			Sex ratio for 0-6 age group
		Persons	Males	Females	
1	2	3	4	5	6
1	0033-Gharaunda	1873	991	882	890
2	0034-Madlauda	18718	10232	8486	829
3	0035-Panipat	17419	9602	7817	814
4	0036-Israna	17337	9561	7776	813
5	0037-Bapoli	20296	11078	9218	832
6	0038-Samalkha	18941	10322	8619	835
Total		94584	51786	42798	826

Table 10 reveals C.D.blockwise sex ratio of population in the age group 0-6. Sex Ratio for population in 0-6 age group in rural and urban areas in the district is 826 and 849 respectively. Gharaunda C.D. block (890) is ahead of the other C.D. blocks. It is followed by Samalakaha C.D. block (835), Bapoli C.D.block (832), Madlauda C.D. block (829), Panipat C.D. block (814) and lowest in Israna C.D. block (813). Interestingly, Madlauda C.D. block which has highest sex ratio (873) is marked with fairly low child sex ratio (829).

Table 11: Sex ratio of rural population in the age group 0-6 by ranges, 2011

Range of sex ratio for villages	Number of inhabited villages	Percentage distribution of villages	Population 2011	Percentage distribution of population
1	2	3	4	5
Less than 700	19	10.80	4949	5.23
700 - 749	19	10.80	6938	7.34
750 - 799	31	17.61	18293	19.34
800 - 849	48	27.27	27710	29.30
850 - 899	26	14.77	20850	22.04
900 - 949	21	11.93	12200	12.90
950 - 999	3	1.70	1723	1.82
1000 - 1099	6	3.41	1652	1.75
1100+	3	1.70	269	0.28
District: Panipat (075)	176	100	94584	100

Sex ratio District (Rural):826

Table 11 presents sex ratio of rural population in the age group 0-6 by ranges. As many as 19 villages have a sex ratio of less than 700 in the district. 50 villages have a sex ratio varying between 700-800. Among them 19 villages falling in the range of 700-749 and 31 villages in the range of 750-799. These villages together constitute 28.41 percent of the total villages and 26.68 percent of the total population of the district. More than one fourth (74) of the village have a sex ratio varying between 800-900 and they comprise 51.34 percent of the rural population of the district. As many as 33 villages have a high sex ratio of over 900. Females out numbered males in 9 villages and in another 3 villages the sex ratio varies between 950 and 999. These villages contain 3.85 percent of the total population.

Table 12: Sex ratio of population in the age group 0-6 of towns, 2011

Sr. No.	Name of town	Urban status of town	Total population in 0-6 age group			Sex ratio for 0-6 age group
			Persons	Males	Females	
1	2	3	4	5	6	7
1	800385-Panipat (M CI + OG)	(M CI + OG)	37323	20172	17151	850
2	059496-Kachrauli (1) (CT)	(CT)	820	437	383	876
3	059497-Kabri (18) (CT)	(CT)	1110	597	513	859
4	059498-Sikanderpur (19) (CT)	(CT)	1448	763	685	898
5	059499-Asan Khurd (CT)	(CT)	577	336	241	717
6	059500-Panipat Taraf Ansar (CT)	(CT)	6062	3318	2744	827
7	059501-Panipat Taraf Makhдум Zadgan (CT)	(CT)	10526	5605	4921	878
8	059502-Ugra Kheri(19) (CT)	(CT)	3877	2060	1817	882
9	059503-Panipat Taraf Rajputan (CT)	(CT)	4598	2457	2141	871
10	059504-Sec. 11&12 Part II (CT)	(CT)	826	458	368	803
11	059505-Kheri Nangal (131) (CT)	(CT)	2696	1492	1204	807
12	800386-Samalkha (MC + OG)	(MC + OG)	5215	2899	2316	799
District (Urban): 075-Panipat			75078	40594	34484	849

Table 12 shows town wise sex ratio of population in the age group 0-6. Urban area in the district has child sex ratio of 849. Sikanderpur CT (898) is placed at the top while Asan Khurd CT (717) is placed at the bottom.

Table 13: Number and percentage of scheduled castes and scheduled tribes population in Sub-districts, 2011

Sr. No.	Name of Sub-District	Total/Rural/Urban	Total population	Total scheduled castes population	Total scheduled tribes population	Percentage of scheduled castes population to total population	Percentage of scheduled tribes population to total population
1	2	3	4	5	6	7	8
1	00375-Panipat	Total	791634	137758	0	17.4	0
		Rural	276259	66761	0	24.17	0
		Urban	515375	70997	0	13.78	0
2	00376-Israna	Total	108196	20606	0	19.05	0
		Rural	108196	20606	0	19.05	0
		Urban	0	0	0	0	0
3	00377-Samalkha	Total	305607	47849	0	15.66	0
		Rural	265897	42845	0	16.11	0
		Urban	39710	5004	0	12.6	0
075-Panipat	075-Panipat	Total	1205437	206213	0	17.11	0
		Rural	650352	130212	0	20.02	0
		Urban	555085	76001	0	13.69	0

Table 13 provides tahsil wise number and percentage of Scheduled Castes and Scheduled Tribes population. There is no population notified as Scheduled Tribes in the State. Out of the total population (1,205,437), 17.11 percent belong to Scheduled Castes. Their share in rural and urban areas is 20.02 and 13.69 percent respectively. Between the tahsils, concentration of the scheduled castes population is greater in Israna tahsil (19.05 percent) followed by Panipat tahsil (17.4 percent) and Samalakra tahsil (15.66 percent).

Table 14: Number and percentage of scheduled castes and scheduled tribes (rural) population in CD Blocks, 2011

Sr. No.	Name of CD Block	Total population	Total scheduled castes population	Total scheduled tribes population	Percentage of scheduled castes population to total population	Percentage of scheduled tribes population to total population
1	2	3	4	5	6	7
1	0033-Gharaunda	11609	2426	0	20.9	0
2	0034-Madlauda	134077	31129	0	23.22	0
3	0035-Panipat	114441	28339	0	24.76	0
4	0036-Israna	126075	24833	0	19.7	0
5	0037-Bapoli	128600	19433	0	15.11	0
6	0038-Samalkha	135550	24052	0	17.74	0
Total		650352	130212	0	20.02	0

Table 14 presents C.D. block wise number and percentage of Scheduled Castes and Scheduled Tribes population. There is no population notified as Scheduled Tribes in the State. Out of the total rural population of (650,352), 20.22 percent belong to Scheduled Castes in the district. Among the C.D. blocks in the district, the percentage of Scheduled Castes is the highest in Panipat (24.76 percent) and is closely followed by Madlauda (23.22 percent). The percentage in Gharaunda, Israna, Samalkha and Bapoli C.D. blocks is 20.9, 19.7, 17.74, 15.11 respectively.

Table 15: Proportion of scheduled castes population to total population in villages, 2011

Percentage range of scheduled castes population to total population	Number of villages	Percentage	Scheduled castes population	Percentage
1	2	3	4	5
NIL	5	2.84	0	0.00
Less than 5	10	5.68	993	0.76
5 - 10	16	9.09	4330	3.33
11 - 20	78	44.32	50087	38.47
21 - 30	43	24.43	44513	34.19
31 - 40	14	7.95	13794	10.59
41 - 50	5	2.84	5866	4.50
51 - 75	3	1.70	6082	4.67
76 and above	2	1.14	4547	3.49
District: Panipat(075)	176	100.00	130212	100.00

Table 15 portrays the proportion of Scheduled Castes population in the total population by ranges. Among the inhabited villages, 5 have no Scheduled Castes population. The proportion of Scheduled Castes population is less than 5 percent in 10 villages, 5-10 percent in 16 villages and 11-20 percent in 78 villages. Thus, Scheduled Castes population constitutes less than 20 percent in 109 villages of the total 176 inhabited villages. 3 villages in the district have proportion of Scheduled Castes population in the range of 51-75 percent and in another 2 villages this percentage exceeds 75 percent. In the remaining 62 villages the share of Scheduled Castes population varies between 21 and 50 percent.

Table 16: Proportion of scheduled tribes population to total population in villages, 2011

Percentage range of scheduled tribes population to total population	Number of villages	Percentage	Scheduled tribes population	Percentage
1	2	3	4	5
NIL	176	100.00	0	0.00
Less than 5	0	0.00	0	0.00
5 - 10	0	0.00	0	0.00
11 - 20	0	0.00	0	0.00
21 - 30	0	0.00	0	0.00
31 - 40	0	0.00	0	0.00
41 - 50	0	0.00	0	0.00
51 - 75	0	0.00	0	0.00
76 and above	0	0.00	0	0.00
District: Panipat(075)	176	100.00	0	0.00

Table 16 pertains to Scheduled Tribes. There is no population notified as Scheduled Tribes in the State.

Table 17: Number and percentage of scheduled castes and scheduled tribes population in towns, 2011

Sr. No.	Name of town	Total Population	Total scheduled castes population	Total scheduled tribes population	Percentage of scheduled castes population to total population	Percentage of scheduled tribes population to total population
1	2	3	4	5	6	7
1	800385-Panipat (M Cl + OG)	295970	32599	0	11.01	0
2	059496-Kachrauli (1) (CT)	5400	2527	0	46.8	0
3	059497-Kabri (18) (CT)	7049	2641	0	37.47	0
4	059498-Sikanderpur (19) (CT)	8894	1430	0	16.08	0
5	059499-Asan Khurd (CT)	6873	889	0	12.93	0
6	059500-Panipat Taraf Ansar (CT)	42877	5650	0	13.18	0
7	059501-Panipat Taraf Makhdum Zadgan (CT)	67998	12208	0	17.95	0
8	059502-Ugra Kheri(19) (CT)	24440	2990	0	12.23	0
9	059503-Panipat Taraf Rajputan (CT)	28803	6713	0	23.31	0
10	059504-Sec. 11&12 Part II (CT)	8876	162	0	1.83	0
11	059505-Kheri Nangal (131) (CT)	18195	3188	0	17.52	0
12	800386-Samalkha (MC + OG)	39710	5004	0	12.6	0
District (Urban) : 075-Panipat		555085	76001	0	13.69	0

Table 17 provides town wise number and percentage of Scheduled Castes and Scheduled Tribes population. There is no population notified as Scheduled Tribes in the State. In urban areas, 13.69 percent of the population belongs to Scheduled Castes which is less than that of rural areas of the district (20.02 percent). In Kachrauli CT less than half of the population (46.8 percent) belongs to Scheduled Caste. In Sec. 11 & 12 Part II, which is a non statutory (Census) town, lowest (1.83 percent) population belongs to Scheduled Castes. Samalkha (MC+OG) also has 12.6 percent of its population as Scheduled Castes followed by Panipat (MCL+OG) (11.01 percent).

Table 18: Sex ratio among scheduled castes and scheduled tribes (rural) in CD Blocks, 2011

Sr.No.	Name of C.D.block	Scheduled castes sex ratio	Scheduled tribes sex ratio
1	2	3	4
1	0033-Gharaunda	912	0
2	0034-Madlauda	887	0
3	0035-Panipat	869	0
4	0036-Israna	866	0
5	0037-Bapoli	863	0
6	0038-Samalkha	882	0
	Total	875	0

Table 18 shows C.D. block wise sex ratio among Scheduled Castes and Scheduled Tribes. There is no population notified as Scheduled Tribes in the State. Among the C.D. blocks the sex ratio of Scheduled Castes population is the highest in Gharaunda (912) and the lowest in Bapoli (863) C.D. blocks.

Table 19: Sex ratio among scheduled castes and scheduled tribes in towns, 2011

Sr.No.	Name of town	Scheduled castes sex ratio	Scheduled tribes sex ratio
1	2	3	4
1	800385-Panipat (M Cl + OG)	889	0
2	059496-Kachrauli (1) (CT)	896	0
3	059497-Kabri (18) (CT)	928	0
4	059498-Sikanderpur (19) (CT)	836	0
5	059499-Asan Khurd (CT)	928	0
6	059500-Panipat Taraf Ansar (CT)	902	0
7	059501-Panipat Taraf Makhdum Zadgan (CT)	899	0
8	059502-Ugra Kheri(19) (CT)	871	0
9	059503-Panipat Taraf Rajputan (CT)	879	0
10	059504-Sec. 11&12 Part II (CT)	800	0
11	059505-Kheri Nangal (131) (CT)	878	0
12	800386-Samalkha (MC + OG)	860	0
	District (Urban): 075-Panipat	888	0

Table 19 presents town wise sex ratio among Scheduled castes and Scheduled Tribes. There is no population notified as Scheduled Tribes in the State. Scheduled Castes population in the district exhibits better sex ratio than over all sex ratio in urban area. It is significantly higher in Kabri CT (928) and in Asan Khurd CT (928). Sec. 11 & 12 Part II CT possesses the lowest Sex Ratio amongst Scheduled Caste (800).

Table 20: Number of literates and illiterates, literacy rate by sex in sub-districts, 2011

Sr. No.	Name of Sub-district	Total/Rural/Urban	Number of literates and illiterates						Literacy rate			Gap in male-female literacy rate
			Number of literates			Number of illiterates			Persons	Males	Females	
			Persons	Males	Females	Persons	Males	Females				
1	2	3	4	5	6	7	8	9	10	11	12	13
1	00375-Panipat	Total	529045	308332	220713	262589	115567	147022	77.63	84.67	69.54	15.13
		Rural	174557	104566	69991	101702	43497	58205	73.96	82.97	63.63	19.34
		Urban	354488	203766	150722	160887	72070	88817	79.57	85.57	72.68	12.89
2	00376-Israna	Total	67493	40835	26658	40703	17047	23656	72.36	82.29	61.07	21.22
		Rural	67493	40835	26658	40703	17047	23656	72.36	82.29	61.07	21.22
		Urban	0	0	0	0	0	0	0	0	0	0
3	00377-Samalkha	Total	190061	114969	75092	115546	50107	65439	72.83	81.72	62.43	19.29
		Rural	160894	98313	62581	105003	45384	59619	71.04	80.45	60.02	20.43
		Urban	29167	16656	12511	10543	4723	5820	84.55	90.13	78.12	12.01
District: Panipat (075)	Total	786599	464136	322463	418838	182721	236117	75.94	83.71	67	16.71	
	Rural	402944	243714	159230	247408	105928	141480	72.5	81.82	61.74	20.08	
	Urban	383655	220422	163233	171430	76793	94637	79.93	85.89	73.07	12.82	

Table 20 shows tahsil wise number and percentage of literates by sex in the district. More than four-fifth (75.94 percent) of the population in the district is literate; the corresponding figure for males and females is 83.71 and 67 percent respectively signifying that male-female differential in literacy 16.71 percent.

The literacy rate in Panipat tahsil (77.63 percent) is more than the other two tahsils; namely Israna (72.36 percent) and Samalkha tahsil (72.83 percent). Similarly, the sex-wise literacy rates in Panipat tahsil is (male 84.67 percent, female 69.54 percent) and in Samalkha tahsil (male 81.72 percent, female 62.43 percent) display narrowing down of the gap between the two. 79.93 percent of the urban population and 72.5 percent of the rural population in the district is literate. Interestingly urban literacy rate in Samalkha tahsil (84.55 percent) is higher than that of Panipat tahsil (79.57 percent) despite the later being more urbanized.

Table 21: Number of literates and illiterates, literacy rate by sex in CD Blocks (rural), 2011

Sr. No.	Name of CD Block	Number of literates and illiterates						Literacy rate			Gap in male-female literacy rate
		Number of literates			Number of illiterates			Persons	Males	Females	
		Persons	Males	Females	Persons	Males	Females				
1	2	3	4	5	6	7	8	9	10	11	12
1	0033-Gharaunda	8124	4646	3478	3485	1637	1848	83.44	87.79	78.26	9.53
2	0034-Madlauda	85168	50924	34244	48909	20677	28232	73.83	82.98	63.43	19.55
3	0035-Panipat	70604	42759	27845	43837	19020	24817	72.77	81.95	62.09	19.86
4	0036-Israna	79549	48037	31512	46526	19416	27110	73.16	82.98	61.98	21
5	0037-Bapoli	73439	44849	28590	55161	24393	30768	67.81	77.11	57.02	20.09
6	0038-Samalkha	86060	52499	33561	49490	20785	28705	73.8	83.38	62.56	20.82
Total		402944	243714	159230	247408	105928	141480	72.5	81.82	61.74	20.08

Table 21 details C.D. block wise number and percentage of literates. Rural areas of the district have a literacy rate of 72.5 percent as compared to urban literacy rate of 79.93 percent. At the C.D. block level, Gharaunda (83.44 percent), Madlauda (73.83 percent), Samalkha (73.8 percent), Israna (73.16 percent) and Panipat (72.77 percent) exhibit literacy rate higher than the rural literacy rate(72.5 percent) in the district whereas Bapoli CD block exhibits low literacy rate 67.81 percent than the rural literacy rate in the district. Sex differential in literacy are quite conspicuous. The female literacy is the highest in Gharaunda C.D. block (78.26 percent) and lowest in Bapoli C.D. blocks (57.02 percent). 81.82 percent of the males and 61.74 percent of the females in the district are literate and a gap of 20.08 percent point.

Table 22: Distribution of villages by literacy rate range, 2011				
Range of literacy rate for villages	Number of inhabited villages	Percentage distribution of villages	Population	Percentage distribution of population
1	2	3	4	5
0	0	0.00	0	0.00
1 - 10	0	0.00	0	0.00
11 - 20	0	0.00	0	0.00
21 - 30	1	0.57	263	0.04
31 - 40	0	0.00	0	0.00
41 - 50	2	1.14	12477	1.92
51 - 60	8	4.55	19184	2.95
61 - 70	40	22.73	128808	19.81
71 - 80	118	67.05	465208	71.53
81 - 90	7	3.98	24412	3.75
91 - 99	0	0.00	0	0.00
100	0	0.00	0	0.00
District: Panipat(075)	176	100.00	650352	100.00
Literacy rate for District:	72.50			

Table 22 shows distribution of villages by literacy ranges. Villages in the district, in general, have relatively high literacy rate. Out of 176 inhabited villages, no village fall in the range 91 to 100 percent literacy level. In addition, 7 villages fall in the literacy range of 81-90 percent and another 118 villages have literacy rate varying between 71 and 80 percent and this constitute 71.53 percent distribution of population. This is to say that more than half of the villages have a literacy rate exceeding 70 percent. By contrast, low literacy rate (less than 50 percent) is the characteristic of 3 villages.

Table 23: Number of literates and illiterates, literacy rate by sex in towns, 2011											
Sr. No.	Name of town	Number of literates and illiterates						Literacy rate			Gap in male-female literacy rate
		Number of literates			Number of illiterates			Persons	Males	Females	
		Persons	Males	Females	Persons	Males	Females				
1	2	3	4	5	6	7	8	9	10	11	12
1	800385-Panipat (M CI + OG)	213996	120194	93802	81974	37869	44105	82.74	87.17	77.68	9.49
2	059496-Kachrauli (1) (CT)	3252	1925	1327	2148	944	1204	71	79.15	61.78	17.37
3	059497-Kabri (18) (CT)	4057	2464	1593	2992	1334	1658	68.31	76.98	58.18	18.8
4	059498-Sikanderpur (19) (CT)	5264	3306	1958	3630	1538	2092	70.7	81.01	58.19	22.82
5	059499-Asan Khurd (CT)	5633	3298	2335	1240	469	771	89.47	96.12	81.5	14.62
6	059500-Panipat Taraf Ansar (CT)	29693	17096	12597	13184	5871	7313	80.65	87.01	73.38	13.63
7	059501-Panipat Taraf Makhдум Zadgan (CT)	40931	24704	16227	27067	11764	15303	71.22	80.04	60.98	19.06
8	059502-Ugra Kheri(19) (CT)	14485	8845	5640	9955	4211	5744	70.44	80.44	58.95	21.49
9	059503-Panipat Taraf Rajputan (CT)	17412	10643	6769	11391	4937	6454	71.94	81.1	61.08	20.02
10	059504-Sec. 11&12 Part II (CT)	7551	3983	3568	1325	641	684	93.8	95.61	91.86	3.75
11	059505-Kheri Nangal (131) (CT)	12214	7308	4906	5981	2492	3489	78.81	87.96	68.22	19.74
12	800386-Samalkha (MC + OG)	29167	16656	12511	10543	4723	5820	84.55	90.13	78.12	12.01
	District (Urban): Panipat(075)	383655	220422	163233	171430	76793	94637	79.93	85.89	73.07	12.82

Table 23 provides town wise number and percentage of literates by sex. 79.93 percent of the urban population is literate in the district. Sec. 11 & 12 Part II CT (93.8 percent) is marked with the highest literacy rate among the towns. On the other hand Kabri CT has lowest literacy rate (68.3 percent). Male Female differentials in urban literacy are also narrow. 85.89 percent of males and 73.07 percent of females of urban area are literate. Male Literacy rate varies between 96.12 percent in Asan Khurd CT and 76.98 percent in Kabri CT. Likewise in female literacy rate Sector 11 & 12 Part II CT 91.86 percent and Kabri CT 58.18 percent are having highest and lowest values respectively. In percentage point there is a gap in male-female literacy rate of 12.82 percent and this gap is the maximum in Sikanderpur CT (22.82 percent) and the minimum in Sect 11 & 12 Part II CT (3.75 percent).

Sr. No.	Name of CD Block	Number of literates and illiterates						Literacy rate			Gap in male-female literacy rate
		Number of literates			Number of illiterates			Persons	Males	Females	
		Persons	Males	Females	Persons	Males	Females				
1	2	3	4	5	6	7	8	9	10	11	12
1	0033-Gharaunda	1425	813	612	1001	456	545	72.7	79.32	65.45	13.87
2	0034-Madlauda	17800	10758	7042	13329	5738	7591	68.08	77.54	57.39	20.15
3	0035-Panipat	15379	9438	5941	12960	5721	7239	65.55	75.48	54.21	21.27
4	0036-Israna	14312	8818	5494	10521	4493	6028	68.09	78.29	56.31	21.98
5	0037-Bapoli	11142	6767	4375	8291	3662	4629	68.39	77.57	57.81	19.76
6	0038-Samalkha	14169	8639	5530	9883	4143	5740	69.85	80.15	58.17	21.98
Total		74227	45233	28994	55985	24213	31772	68	77.76	56.86	20.9

Table 24 details C.D. block wise number and percentage of Scheduled Castes literates by sex. 68 percent of the rural population is literate in the district. Gharaunda C.D. block (72.7 percent) is marked with the highest literacy rate among the C.D. blocks. On the other hand Panipat C.D. block has lowest literacy rate (65.55 percent). Overall trend shows that there is not much variation in literacy rate in the district. A Male- Female differential in rural literacy rate is of 20.9 points. 77.76 percent of males and 56.86 percent of females of rural area are literate. Male literacy rate varies between 80.15 percent in Samalkha C.D. block and 75.48 percent in Panipat C.D. block.

Table 25: Distribution of villages by literacy rate range for scheduled castes population (rural), 2011

Range of literacy rate for villages	Number of inhabited villages having Scheduled castes	Percentage distribution of villages	Scheduled castes population	Percentage distribution of population
1	2	3	4	5
0	0	0.00	0	0.00
1 - 10	0	0.00	0	0.00
11 - 20	0	0.00	0	0.00
21 - 30	1	0.58	54	0.04
31 - 40	0	0.00	0	0.00
41 - 50	6	3.51	1521	1.17
51 - 60	18	10.53	17746	13.63
61 - 70	70	40.94	58660	45.05
71 - 80	75	43.86	52109	40.02
81 - 90	1	0.58	122	0.09
91 - 99	0	0.00	0	0.00
100	0	0.00	0	0.00
Total	171	100.00	130212	100.00
District Scheduled castes Literacy rate:	68.00			

Table 25 gives distribution of villages by literacy ranges for Scheduled Castes population. In the district 171 (out of 176) villages have Scheduled Castes population. Majority of the villages (75) have a literacy rate of 71-80 percent and only 1 village falls in the range of 81-90 percent. Further, 70 villages which constitutes 45.05 percent of the Scheduled Castes population, have a high literacy rate in the range of 61-70 percent.

Sr. No	Name of Town	Number of literates and illiterates						Literacy rate			Gap in male-female literacy rate
		Number of literates			Number of illiterates			Persons	Males	Females	
		Persons	Males	Females	Persons	Males	Females				
1	2	3	4	5	6	7	8	9	10	11	12
1	800385-Panipat (M CI + OG)	19175	1132 2	7853	13424	5935	7489	69.25	76.98	60.49	16.49
2	059496-Kachrauli (1) (CT)	1273	786	487	1254	547	707	60.13	70.18	48.85	21.33
3	059497-Kabri (18) (CT)	1402	828	574	1239	542	697	63.3	72	53.9	18.1
4	059498-Sikanderpur (19) (CT)	793	501	292	637	278	359	65.81	75.23	54.17	21.06
5	059499-Asan Khurd (CT)	711	389	322	178	72	106	88.32	94.19	82.14	12.05
6	059500-Panipat Taraf Ansar (CT)	3451	2036	1415	2199	935	1264	71.88	81.05	61.82	19.23
7	059501-Panipat Taraf Makhдум Zadgan (CT)	7109	4262	2847	5099	2167	2932	68.56	78.03	58.02	20.01
8	059502-Ugra Kheri(19) (CT)	1608	995	613	1382	603	779	64.35	73.76	53.3	20.46
9	059503-Panipat Taraf Rajputan (CT)	3976	2393	1583	2737	1180	1557	70.7	79.58	60.49	19.09
10	059504-Sec. 11&12 Part II (CT)	57	33	24	105	57	48	42.86	44	41.38	2.62
11	059505-Kheri Nangal (131) (CT)	1999	1210	789	1189	488	701	74.09	84.03	62.72	21.31
12	800386-Samalkha (MC + OG)	3139	1899	1240	1865	791	1074	73.15	81.89	62.88	19.01
District: Panipat (075)		44693	26654	18039	31308	13595	17713	69.35	77.89	59.68	18.21

Table 26 presents town wise number and percentage of Scheduled Castes literates by sex. 69.35 percent urban Scheduled Castes population is literate in the district, out of which 77.89 percent are males and 59.68 percent are female. Literacy among Scheduled Castes population was found highest (88.32 percent) in Asan Kurd CT and lowest (42.86 percent) in Sect 11 & 12 Part II CT. Gap between male-female literacy among Scheduled Castes in all the towns varies between 21.33 percent in Kachrauli CT and 2.62 percent in Sect. 11 & 12 Part II CT.

Table 27, 28 and 29 pertain to Scheduled Tribes. There is no population notified as Scheduled Tribe in the State.

Table 30: Number and percentage of main workers, marginal workers, and non-workers by sex in Sub-districts, 2011

Sr. No.	Name of Sub-district	Persons/ Males/ Females	Total population	Main workers		Marginal workers		Total workers (main and marginal workers)		Non workers	
				Number	Percentage	Number	Percentage	Number	Percentage	Number	Percentage
1	2	3	4	5	6	7	8	9	10	11	12
1	00375- Panipat	Persons	791634	234053	29.57	36171	4.57	270224	34.13	521410	65.87
		Males	423899	197196	46.52	21037	4.96	218233	51.48	205666	48.52
		Females	367735	36857	10.02	15134	4.12	51991	14.14	315744	85.86
2	00376- Israna	Persons	108196	25330	23.41	12511	11.56	37841	34.97	70355	65.03
		Males	57882	21662	37.42	6899	11.92	28561	49.34	29321	50.66
		Females	50314	3668	7.29	5612	11.15	9280	18.44	41034	81.56
3	00377- Samalkha	Persons	305607	79633	26.06	24620	8.06	104253	34.11	201354	65.89
		Males	165076	67882	41.12	13991	8.48	81873	49.60	83203	50.40
		Females	140531	11751	8.36	10629	7.56	22380	15.93	118151	84.07
District: Panipat (075)		Persons	1205437	339016	28.12	73302	6.08	412318	34.20	793119	65.80
		Males	646857	286740	44.33	41927	6.48	328667	50.81	318190	49.19
		Females	558580	52276	9.36	31375	5.62	83651	14.98	474929	85.02

Table 30 details tahsil wise number and percentage of total workers, main workers, marginal workers and non-workers by sex. In the district, as such, 2 out of every five 5 (34.20 percent) persons are recorded as worker either main or marginal. Notwithstanding the spurt in female work participation rate during this decade, the proportion of male workers (50.81 percent) in the district is more than three times that of females (14.98 percent). The work participation rate in Israna tahsil (34.97 percent) is higher than that of Samalkha tahsil (34.11 percent). Almost three out of every five persons (65.80 percent) in the district are non workers; the incidence of non-workers among females (85.02 percent) is more than that of males (49.19 percent).

Table 31: Number and percentage of main workers, marginal workers and non-workers by Sex in CD Blocks, 2011

Sr. No.	Name of CD Block	Persons/ Males/ Females	Total population	Main workers		Marginal workers		Total workers (main and marginal workers)		Non workers	
				Number	Percentage	Number	Percentage	Number	Percentage	Number	Percentage
1	2	3	4	5	6	7	8	9	10	11	12
1	0033- Gharaunda	Persons	11609	3796	32.70	195	1.68	3991	34.38	7618	65.62
		Males	6283	3326	52.94	129	2.05	3455	54.99	2828	45.01
		Females	5326	470	8.82	66	1.24	536	10.06	4790	89.94
2	0034- Madlauda	Persons	134077	32677	24.37	12157	9.07	44834	33.44	89243	66.56
		Males	71601	28392	39.65	6429	8.98	34821	48.63	36780	51.37
		Females	62476	4285	6.86	5728	9.17	10013	16.03	52463	83.97
3	0035- Panipat	Persons	114441	32745	28.61	5850	5.11	38595	33.72	75846	66.28
		Males	61779	27416	44.38	3478	5.63	30894	50.01	30885	49.99
		Females	52662	5329	10.12	2372	4.50	7701	14.62	44961	85.38
4	0036- Israna	Persons	126075	31010	24.60	12539	9.95	43549	34.54	82526	65.46
		Males	67453	26401	39.14	6940	10.29	33341	49.43	34112	50.57
		Females	58622	4609	7.86	5599	9.55	10208	17.41	48414	82.59
5	0037- Bapoli	Persons	128600	32505	25.28	10805	8.40	43310	33.68	85290	66.32
		Males	69242	27237	39.34	6001	8.67	33238	48.00	36004	52.00
		Females	59358	5268	8.87	4804	8.09	10072	16.97	49286	83.03
6	0038- Samalkha	Persons	135550	34950	25.78	12702	9.37	47652	35.15	87898	64.85
		Males	73284	29836	40.71	7022	9.58	36858	50.29	36426	49.71
		Females	62266	5114	8.21	5680	9.12	10794	17.34	51472	82.66
Total	Persons	Persons	650352	167683	25.78	54248	8.34	221931	34.12	428421	65.88
		Males	349642	142608	40.79	29999	8.58	172607	49.37	177035	50.63
		Females	300710	25075	8.34	24249	8.06	49324	16.40	251386	83.60

Table 31 provides C.D. block wise number and percentage of main workers, marginal workers and non-workers by sex. 34.12 percent of the rural population is recorded as worker (25.78 percent as main workers and 8.34 percent as marginal workers). This percentage is fairly high. The percentage of workers is the highest in Samalkha C.D. block (35.15 percent) and the lowest in Madlauda C.D. block (33.44 percent); the corresponding percentages in Gharaunda, Bapoli, Panipat and Israna C.D. block are 34.38, 33.68, 33.72 and 34.54 percent respectively.

Table 32: Number and percentage of main workers, marginal workers, and non-workers by sex in towns, 2011

Sr. No.	Name of town	Persons/ Males/ Females	Total population	Main workers		Marginal workers		Total workers (main and marginal workers)		Non workers	
				Number	Percentage	Number	Percentage	Number	Percentage	Number	Percentage
1	2	3	4	5	6	7	8	9	10	11	12
1	800385-Panipat (MC) (CT)	Persons	295970	92535	31.26	9539	3.22	102074	34.49	193896	65.51
		Males	158063	78576	49.71	5828	3.69	84404	53.40	73659	46.60
		Females	137907	13959	10.12	3711	2.69	17670	12.81	120237	87.19
2	059496-Kashauli (I)	Persons	5400	1413	26.17	211	3.91	1624	30.07	3776	69.93
		Males	2869	1287	44.86	154	5.37	1441	50.23	1428	49.77
		Females	2531	126	4.98	57	2.25	183	7.23	2348	92.77
3	059497-Kabri (II) (CT)	Persons	7049	2239	31.76	320	4.54	2559	36.30	4490	63.70
		Males	3798	1751	46.10	191	5.03	1942	51.13	1856	48.87
		Females	3251	488	15.01	129	3.97	617	18.98	2634	81.02
4	059498-Sikandarpur	Persons	8894	2950	33.17	430	4.83	3380	38.00	5514	62.00
		Males	4844	2255	46.55	235	4.85	2490	51.40	2354	48.60
		Females	4050	695	17.16	195	4.81	890	21.98	3160	78.02
5	059499-Asan Khurd (CT)	Persons	6873	2167	31.53	126	1.83	2293	33.36	4580	66.64
		Males	3767	1855	49.24	80	2.12	1935	51.37	1832	48.63
		Females	3106	312	10.05	46	1.48	358	11.53	2748	88.47
6	059500-Panipat Town (Asan)	Persons	42877	12548	29.27	1387	3.23	13935	32.50	28942	67.50
		Males	22967	10763	46.86	865	3.77	11628	50.63	11339	49.37
		Females	19910	1785	8.97	522	2.62	2307	11.59	17603	88.41
7	059501-Panipat Town (Makhdum)	Persons	67998	22056	32.44	2225	3.27	24281	35.71	43717	64.29
		Males	36468	17855	48.96	1337	3.67	19192	52.63	17276	47.37
		Females	31530	4201	13.32	888	2.82	5089	16.14	26441	83.86
8	059502-Ugra Khari (I) (CT)	Persons	24440	7121	29.14	1510	6.18	8631	35.32	15809	64.68
		Males	13056	5698	43.64	996	7.63	6694	51.27	6362	48.73
		Females	11384	1423	12.50	514	4.52	1937	17.02	9447	82.98
9	059503-Panipat Town (Bairat)	Persons	28803	9833	34.14	993	3.45	10826	37.59	17977	62.41
		Males	15580	7639	49.03	534	3.43	8173	52.46	7407	47.54
		Females	13223	2194	16.59	459	3.47	2653	20.06	10570	79.94
10	059504-Sec. II & III Post II	Persons	8876	2668	30.06	105	1.18	2773	31.24	6103	68.76
		Males	4624	2359	51.02	83	1.79	2442	52.81	2182	47.19
		Females	4252	309	7.27	22	0.52	331	7.78	3921	92.22
11	059505-Kheri Nawal (I) (I)	Persons	18195	4712	25.90	871	4.79	5583	30.68	12612	69.32
		Males	9800	4179	42.64	605	6.17	4784	48.82	5016	51.18
		Females	8395	533	6.35	266	3.17	799	9.52	7596	90.48
12	800386-Samalkha (MC)	Persons	39710	11091	27.93	1337	3.37	12428	31.30	27282	68.70
		Males	21379	9915	46.38	1020	4.77	10935	51.15	10444	48.85
		Females	18331	1176	6.42	317	1.73	1493	8.14	16838	91.86
District(Urban): Panipat (CT)	Persons	555085	171333	30.87	19054	3.43	190387	34.30	364698	65.70	
	Males	297215	144132	48.49	11928	4.01	156060	52.51	141155	47.49	
	Females	257870	27201	10.55	7126	2.76	34327	13.31	223543	86.69	

Table 32 presents townwise number and percentage of main workers, marginal workers and non-workers by sex. More than one third (34.30 percent) of the urban population of the district is recorded as worker (main worker 30.87 percent and marginal worker 3.43 percent). The towns among themselves do not exhibit much disparity in this regard; Panipat MCL+OG (34.49 percent), Kachrauli CT (30.07 percent), Kabri CT (36.30 percent), Sikanderpur CT (38.00 percent), Asan Khurd CT (33.36 percent), Panipat Taraf Ansar CT (32.50 percent), Panipat Taraf Makhдум Zadgan CT (35.71 percent), Ugra Kheri CT (35.32 percent), Panipat Taraf Rajputan CT (37.59 percent), Sec. 11 & 12 Part II CT (31.24 percent), Kheri Nangal CT (30.68 percent) and Samalkha MC+OG (31.30 percent). The highest worker in the district has been recorded in Sikanderpur (38.00 percent).

The male female differential in participation rates is however quite striking; the male participation rate in urban area (52.51 percent) is more than three times that of the females (13.31 percent). All the towns in the district reveal significant variation in the work participation rate of the two sexes.

Table 33: Distribution of workers by sex in four categories of economic activity in Sub-District, 2011

Sr. No.	Name of Sub-District	Persons/ Males/ Females	Total population	Total workers (main + marginal workers)	Category of workers							
					Cultivators		Agricultural labourers		Household industry workers		Other workers	
					Number	Percentage	Number	Percentage	Number	Percentage	Number	Percentage
1	2	3	4	5	6	7	8	9	10	11	12	13
1	00375-Panipat	Persons	791634	270224	28248	10.45	29490	10.91	11715	4.34	200771	74.30
		Males	423899	218233	22851	10.47	21614	9.90	8533	3.91	165235	75.71
		Females	367735	51991	5397	10.38	7876	15.15	3182	6.12	35536	68.35
2	00376-Israna	Persons	108196	37841	14926	39.44	9595	25.36	769	2.03	12551	33.17
		Males	57882	28561	11837	41.44	6666	23.34	533	1.87	9525	33.35
		Females	50314	9280	3089	33.29	2929	31.56	236	2.54	3026	32.61
3	00377-Samalkha	Persons	305607	104253	28946	27.77	23273	22.32	3340	3.20	48694	46.71
		Males	165076	81873	23050	28.15	16126	19.70	2162	2.64	40535	49.51
		Females	140531	22380	5896	26.34	7147	31.93	1178	5.26	8159	36.46
District: Panipat (075)	Persons	1205437	412318	72120	17.49	62358	15.12	15824	3.84	262016	63.55	
		Males	646857	328667	57738	17.57	44406	13.51	11228	3.42	215295	65.51
		Females	558580	83651	14382	17.19	17952	21.46	4596	5.49	46721	55.85

Table 33 details tahsil wise distribution of workers by sex in four categories of economic activity. Out of total workers in the district 17.49 percent are cultivators, 15.12 percent are agricultural labourers, 3.84 percent are engaged in household industry and 63.55 percent are recorded as other workers. This signifies that the district is primarily non-agricultural in character as 67.39 percent of the working force is engaged in this sector either in the field of household industry or as other workers. It is only 32.61 percent of the work force which is engaged in agricultural activities. The percentage of non agricultural workers is 78.64 percent in Panipat tahsil, 49.91 percent in Samalkha tahsil and 35.20 percent in Israna tahsil.

The participation of females in the agricultural sector either as cultivator or as agricultural labourer is greater in comparison to males. In the district, more than one fourth of the females (38.65 percent) are engaged in agricultural sector either as cultivator (17.19

percent) or as agricultural labourers (21.46 percent). 64.85 percent of female workers in Israna tahsil, 58.27 percent in Samalkha tahsil and 25.53 percent in Panipat tahsil are working either as cultivator or agricultural labourer.

Table 34: Distribution of workers by sex in four categories of economic activity in CD blocks, 2011

Sr. No.	Name of CD Block	Persons/ Males/ Females	Total population	Total workers (main + marginal workers)	Category of Workers							
					Cultivators		Agricultural labourers		Household industry workers		Other workers	
					Number	Percentage	Number	Percentage	Number	Percentage	Number	Percentage
1	2	3	4	5	6	7	8	9	10	11	12	13
1	0033- Gharaunda	Persons	11609	3991	310	7.77	257	6.44	52	1.30	3372	84.49
		Males	6283	3455	290	8.39	175	5.07	42	1.22	2948	85.33
		Females	5326	536	20	3.73	82	15.30	10	1.87	424	79.10
2	0034- Madlauda	Persons	134077	44834	15503	34.58	13485	30.08	1220	2.72	14626	32.62
		Males	71601	34821	11893	34.15	10243	29.42	570	1.64	12115	34.79
		Females	62476	10013	3610	36.05	3242	32.38	650	6.49	2511	25.08
3	0035- Panipat	Persons	114441	38595	8802	22.81	9512	24.65	1154	2.99	19127	49.56
		Males	61779	30894	7556	24.46	6283	20.34	690	2.23	16365	52.97
		Females	52662	7701	1246	16.18	3229	41.93	464	6.03	2762	35.87
4	0036-Israna	Persons	126075	43549	16606	38.13	10156	23.32	927	2.13	15860	36.42
		Males	67453	33341	13270	39.80	7170	21.51	649	1.95	12252	36.75
		Females	58622	10208	3336	32.68	2986	29.25	278	2.72	3608	35.34
5	0037- Bapoli	Persons	128600	43310	12931	29.86	12338	28.49	1307	3.02	16734	38.64
		Males	69242	33238	10461	31.47	8544	25.71	639	1.92	13594	40.90
		Females	59358	10072	2470	24.52	3794	37.67	668	6.63	3140	31.18
6	0038- Samalkha	Persons	135550	47652	15390	32.30	10889	22.85	1087	2.28	20286	42.57
		Males	73284	36858	12076	32.76	7381	20.03	713	1.93	16688	45.28
		Females	62266	10794	3314	30.70	3508	32.50	374	3.46	3598	33.33
Total	Persons	650352	221931	69542	31.33	56637	25.52	5747	2.59	90005	40.56	
		Males	349642	172607	55546	32.18	39796	23.06	3303	1.91	73962	42.85
		Females	300710	49324	13996	28.38	16841	34.14	2444	4.95	16043	32.53

Table 34 gives C.D. block wise distribution of workers by sex in four categories of economic activity. Out of (34.12 percent) total workers in the rural areas of the district, 31.33 percent are cultivators, 25.52 percent are agricultural labourers, 2.59 percent are engaged with household industry and 40.56 percent are recorded as other workers. This signifies that the district is primarily agricultural in character as 56.85 percent of the working force is engaged in agriculture sector either as cultivator or agricultural labour and 43.15 percent of the work force is engaged in non- agricultural activities. The participation of females in the agricultural sector either as cultivator or as agricultural labourer is greater in comparison to males. Among female workers, in the district, 62.52 percent are engaged in agricultural sector. Only 4.95 percent are engaged in household industry and 32.53 percent in other activities.

Table 35: Distribution of workers by sex in four categories of economic activity in Towns, 2011

Sr. No	Name of town	Persons/ Males/ Females	Total population	Total workers (main + marginal workers)	Category of workers							
					Cultivators		Agricultural labourers		Household industry workers		Other workers	
					Number	Percentage	Number	Percentage	Number	Percentage	Number	Percentage
1	2	3	4	5	6	7	8	9	10	11	12	13
1	800385-Panipat (M CI + OG)	Persons	295970	102074	679	0.67	1289	1.26	5830	5.71	94276	92.36
		Males	158063	84404	550	0.65	1073	1.27	4610	5.46	78171	92.62
		Females	137907	17670	129	0.73	216	1.22	1220	6.90	16105	91.14
2	059496-Kachrauli (1) (CT)	Persons	5400	1624	42	2.59	546	33.62	48	2.96	988	60.84
		Males	2869	1441	40	2.78	448	31.09	46	3.19	907	62.94
		Females	2531	183	2	1.09	98	53.55	2	1.09	81	44.26
3	059497-Kabri (18) (CT)	Persons	7049	2559	172	6.72	126	4.92	54	2.11	2207	86.24
		Males	3798	1942	169	8.70	100	5.15	44	2.27	1629	83.88
		Females	3251	617	3	0.49	26	4.21	10	1.62	578	93.68
4	059498-Sikanderpur (19) (CT)	Persons	8894	3380	92	2.72	233	6.89	129	3.82	2926	86.57
		Males	4844	2490	75	3.01	151	6.06	76	3.05	2188	87.87
		Females	4050	890	17	1.91	82	9.21	53	5.96	738	82.92
5	059499-Asan Khurd (CT)	Persons	6873	2293	44	1.92	29	1.26	6	0.26	2214	96.55
		Males	3767	1935	40	2.07	24	1.24	2	0.10	1869	96.59
		Females	3106	358	4	1.12	5	1.40	4	1.12	345	96.37
6	059500-Panipat Taraf Ansar (CT)	Persons	42877	13935	240	1.72	590	4.23	733	5.26	12372	88.78
		Males	22967	11628	203	1.75	499	4.29	566	4.87	10360	89.10
		Females	19910	2307	37	1.60	91	3.94	167	7.24	2012	87.21
7	059501-Panipat Taraf Makhдум Zadgan (CT)	Persons	67998	24281	332	1.37	690	2.84	805	3.32	22454	92.48
		Males	36468	19192	240	1.25	552	2.88	547	2.85	17853	93.02
		Females	31530	5089	92	1.81	138	2.71	258	5.07	4601	90.41
8	059502-Ugra Kheri(19) (CT)	Persons	24440	8631	227	2.63	409	4.74	343	3.97	7652	88.66
		Males	13056	6694	200	2.99	257	3.84	198	2.96	6039	90.22
		Females	11384	1937	27	1.39	152	7.85	145	7.49	1613	83.27
9	059503-Panipat Taraf Rajputan (CT)	Persons	28803	10826	83	0.77	770	7.11	308	2.85	9665	89.28
		Males	15580	8173	52	0.64	588	7.19	227	2.78	7306	89.39
		Females	13223	2653	31	1.17	182	6.86	81	3.05	2359	88.92
10	059504-Sec. 11&12 Part II (CT)	Persons	8876	2773	10	0.36	23	0.83	522	18.82	2218	79.99
		Males	4624	2442	9	0.37	18	0.74	495	20.27	1920	78.62
		Females	4252	331	1	0.30	5	1.51	27	8.16	298	90.03
11	059505-Kheri Nangal (131) (CT)	Persons	18195	5583	259	4.64	485	8.69	420	7.52	4419	79.15
		Males	9800	4784	247	5.16	432	9.03	334	6.98	3771	78.83
		Females	8395	799	12	1.50	53	6.63	86	10.76	648	81.10
12	800386-Samalkha (MC + OG)	Persons	39710	12428	398	3.20	531	4.27	879	7.07	10620	85.45
		Males	21379	10935	367	3.36	468	4.28	780	7.13	9320	85.23
		Females	18331	1493	31	2.08	63	4.22	99	6.63	1300	87.07
District (Urban): Panipat(075)	Persons	555085	190387	2578	1.35	5721	3.00	10077	5.29	172011	90.35	
	Males	297215	156060	2192	1.40	4610	2.95	7925	5.08	141333	90.56	
	Females	257870	34327	386	1.12	1111	3.24	2152	6.27	30678	89.37	

Table 35 portrays town wise distribution of workers by sex in four categories of economic activity. 34.30 percent of the urban population is recorded as worker. 52.51 percent

among males and 13.31 percent among females are recorded as workers either main or marginal. As expected the urban workers are predominantly non-agricultural. It is only 4.35 percent of the workers who are engaged in agriculture sector. The trend is almost uniform for all the towns barring Kachrauli a non-statutory town, where 36.21 percent of the workers are engaged in agricultural sector, similarly in Kabri CT where only 11.64 percent of the workers are engaged in agricultural sector.

(vi) Brief analysis of the Village Directory and Town Directory data based on inset tables 36 to 45

Table 36: Distribution of villages according to availability of different amenities, 2011												
Sr. No.	Name of CD Block	Number of inhabited villages	Type of amenity available									
			Education *	Medical ^	Drinking water	Post office #	Telephone **	Transport communications ⁵	Banks@	Agricultural credit societies	Approach by pucca road	Power supply
1	2	3	4	5	6	7	8	9	10	11	12	13
	0033-											
1	Gharaunda	3	1 (33.33)	1 (33.33)	3 (100)	1 (33.33)	3 (100)	3 (100)	0 (0)	1 (33.33)	3 (100)	3 (100)
	0034-											
2	Madlauda	35	34 (97.14)	32 (91.43)	35 (100)	19 (54.29)	35 (100)	35 (100)	7 (20)	14 (40)	33 (94.29)	35 (100)
	0035-											
3	Panipat	33	29 (87.88)	30 (90.91)	33 (100)	16 (48.48)	33 (100)	33 (100)	7 (21.21)	7 (21.21)	29 (87.88)	33 (100)
	0036-											
4	Israna	31	31 (100)	28 (90.32)	31 (100)	17 (54.84)	31 (100)	30 (96.77)	5 (16.13)	14 (45.16)	26 (83.87)	31 (100)
	0037-											
5	Bapoli	43	40 (93.02)	23 (53.49)	43 (100)	11 (25.58)	43 (100)	43 (100)	7 (16.28)	9 (20.93)	43 (100)	43 (100)
	0038-											
6	Samalkha	31	30 (96.77)	25 (80.65)	31 (100)	18 (58.06)	31 (100)	31 (100)	9 (29.03)	14 (45.16)	31 (100)	31 (100)
	Total	176	165 (93.75)	139 (78.98)	176 (100)	82 (46.59)	176 (100)	175 (99.43)	35 (19.89)	59 (33.52)	165 (93.75)	176 (100)

Note:-

* Education includes all education facilities.

^ Medical includes all medical facilities.

Post office includes post office, telegraph office and Post and telegraph office.

\$ Transport communication includes bus service, rail facility and navigable waterways.

@ Bank includes Commercial Bank and Cooperative Bank.

** Telephone includes Telephone, PCO and Mobile.

Table 36 gives C.D. block wise distribution of villages according to availability of different amenities. Out of 176 inhabited villages in the district, 93.75 percent are served by educational amenity, 78.98 percent by medical amenity, 46.59 percent by postal, 100 percent by telephone, 99.43 percent by transport and communications, 19.89 percent by banks, 33.52 percent by agricultural credit societies, 93.75 percent approach by pucca road, 100 percent by improved drinking water. Power supply is available in all the villages. Educational amenity ratio is the lowest in Gharaunda C.D. block (33.33 percent) followed by Panipat C.D. block (87.88 percent). All the villages of Israna C.D. block possess educational amenity. Position of Gharaunda C.D. block is also poor in respect of medical (33.33 percent) and postal (33.33

percent) amenities but better in telephone (100 percent), transport and communications (100 percent) and approach by pucca road (100 percent). Israna C.D. block is better placed in respect of education amenity (100 percent). All villages of the district possess amenity of improved drinking water.

Table 37: Number and percentage of rural population served by different amenities, 2011

Sr. No.	Name of CD Block	Total population of inhabited villages	Type of amenity available			
			Education*	Medical [^]	Drinking water	Post office [#]
1	2	3	4	5	6	7
1	0033-Gharaunda	11609	11413 (98.31)	11413 (98.31)	11609 (100)	11413 (98.31)
2	0034-Madlauda	134077	134056 (99.98)	132813 (99.06)	134077 (100)	99155 (73.95)
3	0035-Panipat	114441	109152 (95.38)	112507 (98.31)	114441 (100)	67279 (58.79)
4	0036-Israna	126075	126075 (100)	121695 (96.53)	126075 (100)	93656 (74.29)
5	0037-Bapoli	128600	123564 (96.08)	95289 (74.1)	128600 (100)	60982 (47.42)
6	0038-Samalkha	135550	134266 (99.05)	125212 (92.37)	135550 (100)	111457 (82.23)
Total		650352	638526 (98.18)	598929 (92.09)	650352 (100)	443942 (68.26)

Type of amenity available					
Telephone **	Transport communications ^{\$}	Banks [@]	Agricultural credit societies	Approach by pucca road	Power supply
8	9	10	11	12	13
11609 (100)	11609 (100)	0 (0)	11413 (98.31)	11609 (100)	11609 (100)
134077 (100)	134077 (100)	47763 (35.62)	79111 (59)	126483 (94.34)	134077 (100)
114441 (100)	114441 (100)	34494 (30.14)	35921 (31.39)	104916 (91.68)	114441 (100)
126075 (100)	123074 (97.62)	40446 (32.08)	77107 (61.16)	113527 (90.05)	126075 (100)
128600 (100)	128600 (100)	32914 (25.59)	54538 (42.41)	128600 (100)	128600 (100)
135550 (100)	135550 (100)	67218 (49.59)	84848 (62.6)	135550 (100)	135550 (100)
650352 (100)	647351 (99.54)	222835 (34.26)	342938 (52.73)	620685 (95.44)	650352 (100)

Note:-

* Education includes all education facilities.

[^] Medical includes all medical facilities.

[#] Post office includes post office, telegraph office and Post and telegraph office.

^{\$} Transport communication includes bus service, rail facility and navigable waterways.

[@] Bank includes Commercial Bank and Cooperative Bank.

** Telephone includes Telephone,PCO and Mobile.

Table 37 presents C.D. block wise number and percentage of rural population served by different amenities. Major chunk of population is served by educational (98.18 percent), improved drinking water (100 percent), telephone (100 percent), transport and communication (99.54 percent), approach by pucca road (95.44 percent) and power supply (100.0 percent) amenities. Ratios of population served by medical (92.09 percent), postal (68.26 percent), banking (34.26 percent) and agricultural credit societies (52.73 percent) amenities are relatively lower. Gharaunda C.D. block population is poorly served in respect of Banking (0%) amenities while Panipat C.D. block in respect of agricultural credit society (31.39 percent) and Bapoli CD block in respect of post office (47.42 percent).

Table 38: Distribution of villages not having certain amenities, arranged by distance ranges from the places where these are available, 2011

Village not having the amenity of	Distance range of place from the villages where the amenity is available			
	Less than 5 kilometres	5-10 kilometres	10+ kilometres	Total (Col. 2-4)
1	2	3	4	5
1. Education:-				
(a) Primary school	9	2	0	11
(b) Middle school	33	4	1	38
(c) Degree college	37	93	38	168
2. Medical:-				
(a) Hospital	22	58	78	158
(b) PHC	57	79	29	165
3. Post office-	94	0	0	94
4. Telephone	0	0	0	0
5. Bus service	1	0	0	1
6. Bank:-				
(a) Commercial Bank	59	65	31	155
(b) Cooprative bank	73	64	17	154
7. Agricultural credit societies	69	34	14	117

Degree college includes Art, Engineering and Medicine

Hospital includes Allopathic & Alternative Medicine

Post office includes post office, telegraph office and post & telegraph office

Telephone includes Telephone, PCO and mobiles

Bus includes private and public

Table 38 depicts distribution of villages not having certain amenities arranged by distance ranges from the places where these are available. 9 villages in the district do not have primary school but have at a distance of up to 5 kilometres. In case of middle school, out of 38 villages not having this amenity, the same is available within 5 kilometres in 33 villages and in the remaining 4 villages available at a distance of 5-10 kilometres, only for 1 village it is available at more than 10 kilometres. The degree college is not available in 168 of the villages in the district; the same is available at a distance of up to 5 kilometres in respect of 37 villages, at a distance of 5-10 kilometres in 93 villages and at a distance of more than 10 kilometres for 38 villages.

158 villages in the district do not have hospital within the village and the same is available to them at a distance of less than 5 kilometres in respect of 22 villages, at a distance of 5-10 kilometres in respect of 58 villages and at a distance of more than 10 kilometers in case of 78 villages in the district. Out of 165 villages which do not have PHC available to them within the village, the same is available within five kms. in case of 57 villages, at a distance of 5-10 kms. for 79 villages and at a distance of more than 10 kms. in respect of 29 villages.

94 villages do not have Post Office within the village and the same is available to them at a distance of less than 5 kms in 94 villages and 5-10 kms in 16 villages. There is no village in the district which does not have telephone amenity available to them within the village. 1 village do not have the facility of Bus Service and the said facility is available with in 5 kms. 117 villages of the district do not have Agricultural Credit Societies facilities,

which is available to them at a distance of less than 5 kms in 69 villages, 5-10 kms in 34 villages and more than 10 kms in 14 villages.

Table 39: Distribution of villages according to the distance from the nearest statutory town and availability of different amenities, 2011

Distance Range from the nearest Statutory Town (In Kilometres)	Number\ Percentage	Number of Inhabited Villages in Each Range	Type of amenity available							
			Education*	Medical^	Post Office#	Telephone **	Transport Communications \$	Banks @	Agricultural Credit Societies	Approach by Pucca Road
1	2	3	4	5	6	7	8	9	10	11
Less than 5	Number	9	6	7	5	9	9	3	4	6
	Percentage		66.67	77.78	55.56	100	100	33.33	44.44	66.67
5 - 15	Number	103	96	82	43	103	103	22	29	100
	Percentage		93.2	79.61	41.75	100	100	21.36	28.16	97.09
16- 50	Number	64	63	50	34	64	63	10	26	59
	Percentage		98.44	78.12	53.12	100	98.44	15.62	40.62	92.19
51+	Number	0	0	0	0	0	0	0	0	0
	Percentage		0	0	0	0	0	0	0	0
Unspecified	Number	0	0	0	0	0	0	0	0	0
	Percentage		0	0	0	0	0	0	0	0
Total	Number	176	165	139	82	176	175	35	59	165
	Percentage		93.75	78.98	46.59	100	99.43	19.89	33.52	93.75

Note:-

* Education includes all education facilities.

^ Medical includes all medical facilities.

Post office includes post office, telegraph office and Post and telegraph office.

\$ Transport communication includes bus service, railway facility and navigable waterways.

@ Bank includes Commercial Bank and Cooperative Bank.

** Telephone includes Telephone,PCO and Mobile.

Table 39 gives distribution of villages according to the distance from the nearest statutory town and availability of different amenities. Out of 9 inhabited villages which fall in the range of less than 5 kms. from nearest statutory town, 6 villages have education amenity, 7 villages have medical amenity, 5 villages have postal amenity, 9 have telephone amenity and 9 villages have transport amenity within the village. Out of 103 inhabited villages falling in 5-15 kms range, 96 villages have the amenity of education, 82 villages have medical amenity, 43 villages avail postal amenity, 103 villages have telephone and 100 villages have transport and communication amenity from nearest statutory town. Villages which are at a distance of 16-50 kms. from the nearest statutory town have better proportion of different amenities. No village falls in the range of 51+ kms.

Table 40: Distribution of villages according to population range and amenities available, 2011

Population range	Number\ Percentage	Number of inhabited villages in each range	Type of amenity available			
			Education*	Medical^	Drinking water	Post office #
1	2	3	4	5	6	7
1-499	Number	7	2	1	7	0
	Percentage		28.57	14.29	100	0
500-999	Number	11	11	3	11	0
	Percentage		100	27.27	100	0
1000 - 1999	Number	38	34	23	38	3
	Percentage		89.47	60.53	100	7.89
2000 - 4999	Number	80	78	72	80	42
	Percentage		97.5	90	100	52.5
5000 - 9999	Number	34	34	34	34	31
	Percentage		100	100	100	91.18
10000 +	Number	6	6	6	6	6
	Percentage		100	100	100	100
District Total	Number	176	165	139	176	82
	Percentage		93.75	78.98	100	46.59

Type of amenity available					
Telephone **	Transport communications §	Banks @	Agricultural credit societies	Approach by pucca road	Power supply
8	9	10	11	12	13
7	7	0	0	7	7
100	100	0	0	100	100
11	11	0	0	10	11
100	100	0	0	90.91	100
38	38	4	3	34	38
100	100	10.53	7.89	89.47	100
80	79	11	26	75	80
100	98.75	13.75	32.5	93.75	100
34	34	16	24	33	34
100	100	47.06	70.59	97.06	100
6	6	4	6	6	6
100	100	66.67	100	100	100
176	175	35	59	165	176
100	99.43	19.89	33.52	93.75	100

Note:-

* Education includes all education facilities.

^ Medical includes all medical facilities.

Post office includes post office, telegraph office and Post and telegraph office.

§ Transport communication includes bus service, railway facility and navigable waterways.

@ Bank includes Commercial Bank and Cooperative Bank.

** Telephone includes Telephone, PCO and Mobile.

Table 40 presents distribution of villages according to population range and amenities available. Proportions of villages having amenities available is uniform across all ranges such

exception in the range of 1-499. There are 6 villages in 10000+ range of population. Highest number of villages (80) is in 2000-4999 population ranges. Proportion of villages having amenities is the lowest in the villages (7) in the population range 1-499.

Table 41: Distribution of villages according to land use, 2011

Sr.No.	Name of CD Block	Number of inhabited villages	Total area (in Hectares)	Percentage of cultivable area to total area	Percentage of irrigated area to total cultivable area
1	2	3	4	5	6
1	0033-Gharaunda	3	1036.00	63.42	100.00
2	0034-Madlauda	35	33668.00	78.14	100.00
3	0035-Panipat	33	14883.00	78.13	100.00
4	0036-Israna	31	27808.00	81.57	100.00
5	0037-Bapoli	43	21389.00	79.95	100.00
6	0038-Samalkha	31	21655.00	83.55	100.00
Total		176	120439.00	80.10	100.00

Note:- Culativable area= irrigated area + unirrigated area

Table 41 gives distribution of villages according to land use. Inhabited villages have an area of 120,439 hectares or 1204.39 Sq Kms., out of which, 80.10 percent is cultivable and 100 percent of this cultivable area is irrigated.

Among the C.D. blocks the percentage of cultivable area to total area is the highest in Samalkha C.D. block (83.55 percent) followed by Israna C.D. block (81.57 percent), Bapoli C.D. block (79.95 percent), Madlauda CD block (78.14 percent), Panipat CD block (78.13 percent) and Gharaunda C.D. block (63.42 percent). The percentage of irrigated area to total cultivable area is 100 percent across all the C.D. blocks of the district.

Table 42: Schools/ colleges per 10,000 population in towns, 2011

Sr. No.	Name of the town	Type of educational institution (Approx. numbers)				
		Primary	Middle	Secondary / matriculation	Senior secondary	College*
1	2	3	4	5	6	7
1	800385-Panipat (M CI + OG)	3	2	2	1	0
2	059496-Kachrauli (1) (CT)	2	2	0	0	0
3	059497-Kabri (18) (CT)	6	6	1	1	0
4	059498-Sikanderpur (19) (CT)	2	2	0	0	0
5	059499-Asan Khurd (CT)	4	3	3	3	0
6	059500-Panipat Taraf Ansar (CT)	2	2	1	1	0
7	059501-Panipat Taraf Makhдум Zadgan (CT)	1	1	1	1	0
8	059502-Ugra Kheri(19) (CT)	1	0	0	0	0
9	059503-Panipat Taraf Rajputan (CT)	3	3	3	2	0
10	059504-Sec. 11&12 Part II (CT)	3	3	2	2	0
11	059505-Kheri Nangal (131) (CT)	4	4	3	2	0
12	800386-Samalkha (MC + OG)	6	4	3	3	1
District: Panipat (075)		3	2	2	1	0

Note- * College includes

Arts/ Science/ Commerce College (Degree Level and above)

Table 42 presents schools/colleges per 10,000 population in statutory towns. Urban areas, in general, have 3 primary schools, 2 Junior Secondary/Middle schools, 2 Secondary/Matriculation schools, 1 Senior Secondary school per 10,000 population. As far as secondary/matriculation schools are concerned, Kheri Nagal (CT) with 3 secondary schools per 10,000 population leads among the urban areas of the district followed by 3 in Samalkha MC+OG and 3 in Asan Khurd CT.

Table 43: Number of beds in medical institutions in towns, 2011

Sr. No.	Name of the town	Number of beds in medical institutions per 10,000 population (Approx. numbers)
1	2	3
1	800385-Panipat (M Cl + OG)	6
2	059496-Kachrauli (1) (CT)	0
3	059497-Kabri (18) (CT)	6
4	059498-Sikanderpur (19) (CT)	0
5	059499-Asan Khurd (CT)	0
6	059500-Panipat Taraf Ansar (CT)	0
7	059501-Panipat Taraf Makhdum Zadgan (CT)	0
8	059502-Ugra Kheri(19) (CT)	2
9	059503-Panipat Taraf Rajputan (CT)	0
10	059504-Sec. 11&12 Part II (CT)	0
11	059505-Kheri Nangal (131) (CT)	0
12	800386-Samalkha (MC + OG)	8
District: Panipat (075)		4

Table 43 gives town wise number of beds in medical institutions. There are 8 beds in medical institutions per 10,000 population in Samalkha MC+OG, 6 beds in Panipat MC+OG and 6 beds in Kabri CT and 2 beds in Ugra Kheri CT of the district which serve the needs of urban as well as rural population of the district. Overall average in urban areas of the district is 4 beds per 10,000 population.

Table 44: Proportion of slum population in towns, 2011

Sr.No.	Name of the town having slum	Total population	Slum population	Percentage of slum population to total population
1	2	3	4	5
1	800385-Panipat (M Cl + OG)	295970	11442	3.87
2	800386-Samalkha (MC + OG)	39710	10748	27.07
Total		335680	22190	6.61

Table 44 shows that there is slum population in Two towns of the district which comes to 6.61 percent of the total population of these Two towns. Samalkha M.C. has 27.07

percent of population as slum population whereas Panipat MC has 3.87 percent as slum population.

Table 45: Most important commodity manufactured in towns, 2011		
Sr. No.	Name of the town	Name of three most important commodities manufactured
1	2	3
1	800385-Panipat (M CI + OG)	Agri Tools, Blankets & Carpets, Pickles
2	059496-Kachrauli (1) (CT)	Agri Tools, Nut Bolt
3	059497-Kabri (18) (CT)	Agri Tools, Foot Mat
4	059498-Sikanderpur (19) (CT)	Agri Tools
5	059499-Asan Khurd (CT)	Agri Tools, Gur (jaggery), Brick Klin
6	059500-Panipat Taraf Ansar (CT)	Agri Tools, Durries, Carpets
7	059501-Panipat Taraf Makhdum Zadgan (CT)	Agri Tools, Durries, Carpets
8	059502-Ugra Kheri(19) (CT)	Agri Tools, Carpet, Durri
9	059503-Panipat Taraf Rajputan (CT)	Agri Tools, Durries, Textile
10	059504-Sec. 11&12 Part II (CT)	Agri Tools, Durries
11	059505-Kheri Nangal (131) (CT)	Agri Tools
12	800386-Samalkha (MC + OG)	Agri Tools, Power Kohlu, Crane Crusher

Table 45 gives information about the most important manufactured and exported items from the towns of the district. Blankets, Carpets, Agri Tools, Nut Bolt, Pickles and other items are manufactured in the district.

(vii) Major Social and Cultural Events

The common festivals celebrated by the people are Holi, Janam Ashtami, Dussehra and Diwali. Other festivals are Shivratri, Gugga Naumi, Raksha Bandhan and Bhaiya Duj.

Shivratri literally means the night consecrated to Shiva who is one of the three gods of the Hindu Trinity. Shivratri is a special occasion for the worship of Shiva, a fast on 14th day of the dark fortnight of the lunar month of Phalguna, and worshipping Shiva at night, either in the house or in a temple. The women worship by pouring water containing a few rice grains on Shivalinga; the men celebrate by holding cultural fairs and wrestling matches. Celebrations are held at Barauta, Badalwa and Dadupur Khalsa villages of the district.

Gugga Naumi is a religions festival connected with snake worship observed on Bhadra 9 (August-September). A number of legends have clustered around Gugga. He is also called Gugga Pir, Zahir Pir, some refer to him as Bagarwala because his grave near Dadrewa (Ganganagar district of Rajasthan) in the Bagar tract which he is said to have ruled once. He

flourished about the middle of the 12th century. The Muslims also flock to his shrine. Gugga had a peculiar power of curing snake-bite. Gugga descended on the earth on Bhadra 9, to commemorate this event, fairs are held on his shrine every year on this day.

Baisakhi is a seasonal and religious fair celebrated on Vaisakh 1 (April, 13) every year both by Hindus and Sikhs .

Sikhs and Hindus also celebrate birth anniversary of Guru Gobind Singh at Panipat. Kirtan Darbars are held on Poh Sudi 7 (December-January) Similarly, Guru Nanak Dev birthday is also celebrated on Katak Puranmashi (October-November). Religious functions are held to commemorate the martyrdom of Baba Zorawar Singh and Baba Fateh Singh (younger sons of Guru Gobind Singh) on Poh Badi 1 (December-January), martyrdom of Guru Teg Bahadur on Maghar Sudi 5 (November-December) and martyrdom of Guru Arjun Dev on Jeth Sudi 4 (May-June).

Lohri on last day of Poh (December-January) and Basant Panchmi on Magh Sudi 5 (January-February) are celebrated. Lohri is celebrated by lighting a bonfire and games are also held. Basant Panchmi is celebrated by arranging recreational functions.

Other religious fairs are celebrated as Puranmashi fair on Katak Puranmashi (October-November) for one day in Panipat Taraf Ansar and Babail village. Devotees take bath in Yamuna and kirtan is also held.

Mela Sati at Nara village on Bhadon Amavas (August-September) in honour of the woman who committed Sati because during Muslim rule, a Nawab, living in adjoining village Qawi, outraged the modesty of this woman.

Mela Nalewali Mata, Baholi on Chet Badi 7 (March-April) is dedicated to goddess. Apart from obeisance to deities, women sing songs, wrestling and folk dances are also held.

Mela Sitla Saptami at Machhroli dedicated to goddess Sitla on Chet Badi 7 (March-April) takes place.

Mela Jamuna at Hathwala, religious fair is celebrated on Jeth Sudi 10 (May-June) Sawan Puranmashi (July-August) & Katak Puranmashi (October –November).

Ikadshi Fair at Boana Lakhu on Phagun Sudi (February-March) is recreational.

Voluntary Organisations :

Voluntary Organisations play a pioneer role in the provision of welfare service to the vulnerable sections of society i.e. women, children and handicapped persons. Northern region in the country is unfavourably placed as far as number of agencies working in this field are concerned as compared to the Southern region. However, there has been remarkable increase in the number of Voluntary Organisations after creation of Haryana State in 1966. These organisations not only undertake programmes with their own resources, but also implement projects sponsored by the State. Government also assigns importance to the welfare services and helps them by sizeable allotments.

As per Directory 2000, published by the Director, Social Justice & Empowerment, Haryana the following Welfare Organisations were functioning in different fields in the district:

1. Distt. Child Welfare Council, Panipat

Located in Bal Bhavan, Panipat, it is engaged in programmes related to child development.

2. Muslim Majlis, Panipat

Located in HUDA Colony, Panipat, it is engaged in the education of Muslim children.

3. Sh. Labh Singh Kadyan Arya Vidya Council, Panipat

Located in Arya School, Panipat, it makes arrangement for free education of children.

4. Indian Education Institute

Located near Sewa Samiti, Panipat, it provides free education to SC/ST children.

5. Arsh Gurukul, Sanskrit Mahavidyalaya Dikadla, Panipat

Located in villalge Dikadla, it provides free education, clothing and lodging to poor children.

6. Lions Club, Panipat

Located in Model Town, Panipat, it is working for the welfare and free education of poor children.

7. Rotary Club, Panipat

Located in Model Town, Panipat, it arranges marriages of poor girls.

8. Jan Kalyan Samiti, Panipat

Located in Housing Board Colony, Panipat, it runs Sewing and Embroidery Centres for women development.

9. Mahila Jagariti Kalyan Samiti, Panipat

Located in Model Town, Panipat, it is working for women welfare and running a Sewing and Embroidery Training Centre for poor ladies.

10. Mata Sita Rani Trust, Panipat

Located in Housing Board, Panipat, it is working for the welfare of women.

11. Haryana Gramin Mahila Cutting Tailoring Training Centre, Panipat

Located in Hari Nagar, Kabri Road, Panipat, it runs a Cutting and Tailoring Training Centre for poor women.

12. Mahila Jagriti Kalyan Samiti, Panipat

Located in Model Town, Panipat, it provides free training to women in sewing and embroidery.

13. Bhartiya Mahila Kalyan Samiti, Panipat

Located near BDPO office, Panipat, it provides training to poor women for self employment.

14. Shri Yoga Abhyas Ashram, Panipat

Located on Idgah Road, Panipat, it provides Yog exercises to youth and senior citizens.

15. Swami Dharmanand Arya Smaj Sabha, Panipat

Located in Main Bazar, Panipat, it provides Yoga training to youths and the aged persons.

16. Distt. Red Cross Society, Panipat

Located on G.T. Road, near Red Light, Panipat, it arranges blood donations, provides artificial limbs and first aid in accident cases.

17. Indian Medical Association, Panipat

Located in Bhatiya Nagar, Panipat, It provides free medicines to the poor.

18. Arya Veer Dal, Panipat

Located in Arya School, Panipat, it arranges free eye camps.

19. Samaj Sewa Samiti, Samalkha, Panipat

Located in Samalkha town it arranges free medicines and milk for deserving patients.

20. Manav Sewa Samiti, Panipat

Located on Assandh Road, Panipat, it provides free meal and medicines to patients.

21. Ram Krishan Dal, Panipat

Located near Civil Hospital, Panipat, it arranges blood and medicines for patients.

22. Nature Cure Ashram Patti Kalyana, Samalkha

Located in village Patti Kalyana, it runs a Nature Cure Centre for the needy persons.

23. Sanatan Dharam Sabha, Panipat

Located on Sanoli Road, Panipat, it makes arrangement of blood and medicines for poor patients.

24. Sangthan Ashram, Sabha, Panipat

Located near Kila, Panipat, it is engaged in the welfare of youth and provides free medicines to the poor.

25. Inner Wheel Club, Panipat

Located near Stadium, Panipat, it organizes camps for the people to solve their problems of blood donation and welfare.

26. Rotary Club Mid-Town, Panipat

Located on G.T. Road, Panipat, it arranges blood donations and firewood/kafan for dead bodies of the poor.

27. Lion Club Highway, Samalkha

Located on G.T. Road, Samalkha, it helps the society by running welfare programmes.

28. Samaj Sewa Samiti, Samalkha

Located in Samalkha, it makes arrangement for drinking water services during summer and arranges free milk and medicines for poor patients.

29. Jan Sewa Dal Civil Hospital, Panipat

Located in Babul Bazar, Panipat, it is engaged in social and welfare work.

30. Nagar Vikas Yuva Sangthan, Krishan Pura

Located in Krishan Pura, Panipat, it is working for the welfare and development of youth. It also takes up welfare of the community.

31. Arya Samaj Sabha, Panipat

Located in Model Town, Panipat, it makes every kind of help to the weaker sections of the society.

32.Lion's Club, Panipat

Located near PWD Rest House, Panipat, it makes help to the weaker sections of the society.

33.Manav Sewa Sanghthan, Panipat

Located on Ujjha Road, Panipat, it makes help to the weaker sections and arranges satsangs for the welfare of public.

34.Panipat Jasis Junior Chamber, Panipat

Located near Distt. Court, Panipat, it provides free legal aid to the poor.

35.Braham Kumari Ishwar Sanstha, Panipat

Located on Idgah Road, Panipat, it attracts people to God-worshipping.

36.Sh. Sant Sai Baba Sewa Samiti, Panipat

Located in Main Bazar, Panipat, it arranges satsangs for the welfare of public.

37.Sati Bai Sai Dass Sewa Dal, Gangal Puri Road, Panipat

Located in ward No. 9, Panipat, it helps in the cremation of dead bodies.

38.Swami Dharmanand Arya Smaj Sabha, Panipat

Located in Main Bazar, Panipat, it arranges Yoga training to youths and the aged persons.

(viii) Brief description of places of religious, historical or archaeological importance and places of tourist interest in the district :

Kala Aam (Tahsil Panipat)

According to tradition, the site, which is located at a distance of 8 kms from Panipat where Sada Shiv Rao Bhau commanded his Maratha forces, during the Third Battle of Panipat, was pinpointed by a black mango tree (Kala Aam) which has since disappeared. The black colour of the foliage was probably the reason for the origin of the name black mango tree. Several villages in its vicinity were also the scenes of heavy fighting in its vicinity in the historic battle. That is why unsurprisingly enough, Kala Aam was long remembered by the people. However, it is, certain that Bhau was in command in this segment of the battle. At present the site is indicated by a brick pillar bearing an inscription in English and Urdu with an iron rod at the top and the whole structure is surrounded by an iron fence.

Panipat (Tahsil Panipat)

Located on Shershah Suri Marg, Panipat town has significant importance in the history. Three major battles were fought here which gave Indian history a new, direction.Panipat, the headquarters of the tahsil and the district of the same name, is located 33 kilometres south of Karnal and 90 kms from Delhi on the Grand Trunk Road (National Highway No.1) to Delhi. It is also known as city of weavers or city of handloom.

The town is situated near the old bank of river Yamuna, upon a high mound composed of the debris of centuries. On all sides, Panipat rises gently upward towards an old fort which is the

highest point. Surrounded by an old wall pierced by 15 gates of which Salarganj, Shah Walayat and Madhoganj are the principal ones. Panipat has its suburbs stretching in all directions except in the east. The town with its narrow and curved streets is crossed by two main bazars. Shah Rah, the Imperial Mughal Road (known as Trunk Road) passed through the town. And even today, its kos minars, south and north of Panipat, stand as mute witnesses to the once great highway of men and commerce. Besides, there was the Shah Nahar flowing to the west at a distance of nearly 7 kilometres from the highway.

Owing to its strategic location on the highroad from Firozpur and Sirhind to Delhi, Panipat has been the scene of some of the most historic battles in the Indian history. As far back as the Mahabharata, the town was one of the well known five patas or prasthas viz. Panipat, Sonipat, Inderpat (Delhi) Bhagpat and Talpat which were demanded by Yudhishtira from Duryodhana. Later, the Kauravas and the Pandavas engaged themselves in their cataclysmic struggle not far away from the town. A distinctive class of pottery known as the Painted Grey Ware, has been excavated at Panipat in recent past. It has also revealed the presence of subsequent ceramics of early historic times.

It is thus beyond doubt that the town is of great antiquity. In the days gone by, it was described by the French traveller, Jacquemont, as the largest city except Delhi which he saw in Northern India. Since the very dawn of recorded times, the entire tract embracing Panipat, Kurukshetra and Tirawari (Taraori) has been the cockpit of Indian history. In the 16th and 18th centuries, Panipat stood witness to three of the most decisive battles. The first was that of Babar, the founder of Mughal Empire, against Ibrahim Lodi, the Pathan King of Delhi, in A.D. 1526; the second, of his grandson, the young Akbar, out to wrest his father's shaky dominion from the Delhi ruler's Hindu general, Hemchandra, thirty years later in 1556; and the third of the Marathas and Ahmad Shah Abdali in 1761.

The principal places of antiquity in the town are as follows:-

Dargah Qualandar Shah— It is the principal monument of the town, 700 years old, within the city walls. It was erected except for the touch-stone pillars of its dalan, by Khizir Khan and Shadi Khan, sons of Ala-ud-din Khalji. Bu-Ali Shah Qulandar was the son of Salar Faquir-ud-din and is supposed to have born in A.D. 1190. The saint died at the age of 122 years in A.D. 1312. The touch-stone pillars presently existing in the shrine were erected by one Razaquilah Khan, son of Nawab Muqarrab Khan, a hakim in the service of Emperor Akbar. During the Uprising in 1857, the people of Panipat gathered in Dargah Qualandar Shah. Trouble was apprehended but before it could assume a serious form, it was suppressed. The endowment attached to the shrine was confiscated by the Government as a punishment.

In the same enclosure, there are the tombs of Hakim Muqarrab Khan and Khwaja Altaf Hussain ' Hali ' the renowned Urdu poet.

Grave of Ibrahim Lodi—Ibrahim Lodi was slain in the First Battle of Panipat. His tomb lay between the tahsil and the city with an inscribed platform in his memory. The tomb was destroyed when the Grand Trunk Road was constructed. Presently, masonry platform along with an inscription stands in the name of Emperor Babar. The inscription has two gross

mistakes in it. Babbar's name is Zahir-ud-din and not Ghiyas-ud-din as mentioned in it. Secondly, the battle was fought in 932 Hijri and not 934 Hijri. In any case, the grave of Ibrahim was not on this spot.

Ruins of Mosque in Kabuli Bagh—The mosque was built after the First Battle of Panipat to commemorate the victory over Ibrahim Lodi. Some years later when Humayun defeated Salim Shah, added a masonry platform to it and called it Chabutra-a-Fateh Mubarik, bearing an inscription, 934 Hijri (A.D. 1527).

Devi Temple- The temple has a large tank adjoining it and is an old structure. In the same enclosure, there is a Shiva temple, originally a Maratha construction as is indicated by its Marathi- Persian inscription. It was built in 1765 by a Maratha, Mangal Reghunath, son of Ram Chandrapant, who had remained in Panipat after the historic battle.

During the period of Muslim supremacy, the town become a centre of Sufi Saints, Muslim Scholars, Theologians and Mughal Stipendaries. Khwaja Altaf Hussain 'Hali, the famous Urdu poet, belonged to Panipat.

The old mosques, imambaras and idgahs are gradually falling into ruins.

The town was once known for the manufacture of copper vessels and also glass used for ornamenting women's dresses. At present, it is a foremost industrial town in the district and is well known for its handloom products. Its furnishing fabrics, blankets and other woolen goods are sent to other States as well as exported to other countries.

In Panipat district, the tourism department has two tourist complexes the detail of which is as follows:-

(i)Kala Amb:This tourist complex ,at a distance of 7km from the district headquarters town Panipat, is having the facilities of lawns and catering restaurant.

(ii)Skylark: Located at a distance of 92 kms from Delhi in Panipat, this tourist complex caters to a wide range of tourists generating mainly from Delhi, the facilities of a motel with piped-in-channel music, centrally air-conditioned restaurant, bar, filling station, gift-shop, fresh-juice-corner,conference hall, dormitory and garden party facilities.

Shri Ram Sharnam –

Shri Ram Sharnam stands as an emblem of supreme devotion to Shri Ram and Selfless service of humanity in the war: ravaged historical city of Panipat. The grace and dignity of its congregation halls and its atmosphere suffused with pity and devotion attract devotees in large numbers. With ceutres spread all over India and abroad, Shri Ram Sharnam Panipat has the honour of being the only prayer hall inaugurated by Swami Satya Nandji himself in 1960, who described it as devinely inspired. swamiji's great desciple Maa Shakuntala Devi and Maa Darshi Devi, the present head of Shri Ram Sharnam have worked with great commitment and devotion to develop it into a singular place for the mental, moral and spiritual advancement of its innumerable devotees.

(ix) Major characteristics of the district, contribution of the district in the form of any historical figure associated with the district:

The district which was considered then to be “the most turbulent district in the North-West Province”, did not give as much trouble as was expected during the Uprising. Being on the Grand Trunk Road between Karnal and Delhi, it was always the foot-fall of the British army marching to and from Delhi and Punjab, that resounded in the ears of the civil population of the district.

(x) Scope of Village and Town Directory :

Village Directory:

Concepts used in VD and TD of DCHB:

1. Educational Amenities:-The type of different educational facilities available in the village is given in numbers. Both Government and private educational facilities / institutions are considered for this-purpose. If there are composite schools like Middle schools with Primary classes, or Secondary schools with middle classes, these are included in the number of Primary and Middle schools respectively. For example, if in a village there are two Primary schools and one Middle school with primary classes, the number of Primary schools in the village are given as three and that of Middle school as one even though there may be only three educational institutions. So also in case of Secondary schools. For better understanding, the distinctiveness of different types of schools is depicted hereunder:

1.1 Pre-primary (PP): Now-a-days, the children are sent to schools at a very early stage. Lot of pre-primary schools, private schools in particular, have come up in villages and towns. These may or may not be recognized by the competent authorities. Even many Secondary schools have classes starting from preprimary level. Pre-primary classes include Nursery, K.G., Pre-basic, Play school, etc.

1.2 Primary School (P): Schools providing education from Standard 1 and upward up to and inclusive of Standard V are classified as Primary Schools.

1.3 Middle School (M): Schools providing education from Standard VI and upward up to and inclusive of Standard VIII are classified as Middle Schools. A School with Class 1 to VIII is treated as two units, i.e. one Primary School and one Middle School.

1.4 Secondary School (S): Schools providing education from Standard IX and upwards up to and inclusive of Standard X are classified as Secondary Schools. A composite school with 1 to X standard is treated as three separate units and counted separately under the categories of Primary School, Middle School and Secondary School.

1.5 Senior Secondary School (SS): Schools and colleges that provide education for Standards XI and XII and first and second year of the Pre-University Course fall under this category. There are Senior Secondary Schools with Standard I and upwards up to Standard XII.

1.6 Degree College: (i) **Arts/Science/Commerce:** These are all educational institutions that provide post-PUC level education leading to University degree/diploma in any subject or combination of subjects and also post-graduate levels of education. The college offering

courses in Arts, Science or Commerce either separately or in combination are covered under this category.

(ii) **Engineering College (E):** It is a graduate/post-graduate degree college providing Bachelor of Engineering (BE) or Bachelor of Technology (B. Tech.) or post-graduate engineering degrees like M.Tech.

(iii) **Medical Colleges:** These are graduate/post-graduate degree colleges providing MBBS or equivalent degree in alternative medicine like Ayurveda, Unani, Homeopathy etc. or post-graduate medical degrees like M.D or equivalent in the above branches of medicine.

1.7. Management College/ Institute (MI): It offers courses like Diploma in Management, Post-Graduate Diploma in Management, Masters of Business Administration (MBA) and specializations in different disciplines of Management like Marketing, Human Resources Development (HRD) etc.

1.8. Polytechnic (Pt): An Institution providing certificate/diploma (not equivalent to degree) in any technical subject like engineering, vocational courses like embroidery, fashion designing etc. It may be both Government and Private.

1.9. Vocational School/ITI: It is a vocational training institute imparting trainings in specific fields acquiring necessary skill, which will make the trainees employable or create them opportunities of self-employment. Trainings offered by Industrial Training Institutes (ITI) fall under this category.

1.10. Non-formal Education/Training Centre (NFTC): Non-vocational education centers, established by the Central and State Governments provide educational facilities to the interested persons irrespective of educational qualification, and age. These education centers are open to all.

1.11. Special School for Disabled: There are Government and Government recognized institutions/organizations engaged for providing education to different groups of disabled persons.

2. Medical Facilities: 2.1 Hospital-Allopathic and Hospital-Alternative medicine: A hospital is an Institution, where sick or injured are given medical or surgical care. Bed strength differs from hospital to hospital ranging from 31 to 500 depending upon whether these are sub-district, sub-divisional or district hospitals. If there is hospitals providing facilities under different systems of medicines such as, Allopathy, Ayurveda, Unani and Homeopathy etc., these details are given separately.

(a) Allopathy: The system of medical practice, which treats disease by the use of remedies which produce effects different from those produced by the disease under treatment.

(b) Ayurveda: Ayurveda means 'Science of life'. The philosophy of Ayurveda is based on the theory of Pancha Mahabhootas (Five elements) of which all the objects and living bodies are composed of. The combination of these five elements are represented in the form of Tridosha: Vata, Pitta and Kapha. These three 'doshas' are physiological entities of living

beings. Ayurveda developed into eight distinct specialities, i.e., Internal Medicine, Pediatrics, Psychiatry, Eye and ENT, Surgery, Toxicology, Geriatrics and Science of virility. Two types of treatments, Preventive and Curative, are given in Ayurveda.

(c)Unani: Treatment of Unani consists of three components, namely, preventive, promotive and curative. Unani system of medicine has been found to be efficacious in conditions like Rheumatic Artharitis. Jaundice, Filarisis, Eczema, Sinusitis and Bronchial Asthma. For the prevention of the disease and promotion of health, the Unani System emphasizes six essentials: pure air, food and water, physical movement and rest, psychic movement and rest, sleep and wakefulness and retention of useful materials and evacuation of waste materials from the body.

(d)Homoeopathy: Treatment in Homoeopathy, which is holistic in nature, focuses on an individual's response to a specific environment. Homoeopathic medicines are prepared mainly from natural substances such as plant products, minerals and animal sources. Homoeopathic medicines do not have any toxic, poisonous or side effects. Homoeopathic treatment is economical as well and has a very broad public acceptance.

2.2 Community Health Centre (CHC): Community Health Centres are designed to provide referral health care for cases from PHC and those in need of specialist health care approaching the CHC directly. 4 PHCs are included under each CHC thus catering approximately 80,000 populations in tribal/hilly areas and 1, 20,000 populations for plain areas. CHC is a 30- bedded hospital providing specialist care in Medicine, Obstetrics and Gynaecology, Surgery and Paediatrics.

2.3 Primary Health Centre (PHC): A Primary Health Centre is the first contact point between a village community and the Government medical officer. A PHC covers a population of 20,000 in hilly, tribal or difficult areas and 30,000 populations in plain areas with 4-6 indoor/observation beds. It acts as a referral unit for 6 sub-centres. It has a medical officer and para medical staff.

2.4 Primary Health Sub- Centre (PHS): A Primary Health Sub-centre is the first contact point between the primary health care system and the community. As per the population norms, one PHS is established for every 5,000 population in plain areas and 3,000 population in hilly/ tribal/ desert areas. Each PHS has a sanctioned strength of one male and one female health worker.

2.5 Maternity and Child Welfare Centre (MCW): It provides pre-natal and post-natal services for both mother and child. The services include regular check-up of pregnant women, giving folic tablets, counseling, delivery, immunization of children with check-up etc.

2.6 TB Clinic (TBC): The diagnosis and treatment of TB are functions of the general health services and hence it is a part and parcel of Primary Health Care. Specialized units such as the District Tuberculosis Centre (DTC) act as referral centres. TB clinics are established by the Government of India under the National Tuberculosis Control Programme and implemented through a network of DTC. The DTC is the nodal point for TB control activities

in the district and it also functions as a specialized referral centre. The functions of sub-district level Tuberculosis Unit (TU) are implementation, monitoring and supervision of TB control activities in its designated geographical areas.

2.7 Health Centre: Clinic where medicine and medical supplies are dispensed. It has no in-patient facility. A clinic (or an outpatient clinic) is a small private or public health facility that is devoted to the care of outpatients, often in a community, in contrast to larger hospitals, which also treat inpatients.

2.8 Dispensary: Place where patients are treated and medicines provided but with no in-patient facility. Immunizations, MCH Services and sometimes pathological tests are carried out here. It may be of allopathic or any alternative medicine.

2.9 Veterinary Hospital: Mostly run by the State Government or local body for treatment and preventive measures against diseases of domestic animals like cows, buffaloes etc in rural areas.

2.10 Mobile Health Clinic: These are Mobile vans well equipped with a range of health services to villages located far away from the CHCs, PHCs or any public health sources. The vans visit villages on designated days to deliver the health care services. The services generally offered are OPD, ante-natal and post-natal, B.P. examination, X-ray, ECG, Immunization, First Aid etc.

2.11 Family Welfare Centre: Check-up and counseling is provided to the pregnant and married women regarding small family norm and devices for having a small family. Temporary and permanent contraceptive devices are provided here.

2.12 Nursing Home: A nursing home is a long –term care facility licensed by the state that offers 24-hour room and board and health care services including basic and skilled nursing care, rehabilitation and a full range of other therapies., treatments and programs to old and sick people. The difference between a hospital and a nursing home is that a nursing home gives importance to convalescence from a disease while a hospital gives medical treatment for the disease.

2.13 Medicine Shop: A shop which sells drugs and medicines of any system of medicine viz. allopathic, homeopathic, ayurvedic or unani medicines, is considered as a medicine shop. Sometimes some shops and Paan shops also keep ordinary medicines, like Crocin, Burnol etc. These shops are not taken as medicine shops.

3. Drinking water: The following are the main source of drinking water facility (ies) available in the village.

3.1 Tap Water-treated: This source of drinking water refers to a source of drinking water which is provided to the villagers through pipes within their premises or to the villagers through common taps (public taps/community water points) by the Government departments, local bodies, panchayats, public or private estate agencies, etc. after treatment. Such a source is treated as ‘Tap water from treated source’.

3.2 Tap Water-un-treated: If the villagers are drawing drinking water through pipes either directly from a well or bore well or after pumping the well or tube well water, or the water is supplied through pipes to the households of the village or through public taps without treatment. Such a source is treated as 'Tap water from un-treated source'.

3.3 Covered Well (CW): A well that is (1) covered on sides from run-off water (i.e., excess water from rain, snowmelt or other sources flows over the land) through a wall lining or casting that is raised above ground level on a platform that diverts spilled water away from the well and (2) covered so that bird droppings and animals cannot fall down the hole. It is considered as covered well.

3.4 Un-covered Well (UW): A well which is (1) un-covered on sides from runoff water, (2) un-covered from bird droppings and animals; or (3) both.

3.5 Hand Pump (HP): Hand pump means where ground water is taken out manually by operating a hand pump.

3.6 Tube Well / Borehole (TW): Tube well denotes the ground water source from where ground water is taken out through electrical or diesel pump. Spring, River/Canal, Tank/Pond/Lark are self explanatory.

4. Community Toilet Complex : Community Toilet may be constructed and maintained by Gram Panchayats or Private NGOs like Sulabh Sauchalaya or likes.

5. Rural Sanitary Mart or Sanitary Hardware Outlet (RSM): It is an outlet dealing with the materials, hardware and designs required for the construction of not only sanitary latrines but other sanitary facilities such as compost pit, washing platform and other sanitation and hygiene accessories required for individuals, households and the environment in the rural areas.

6. Community bio-gas or recycle of waste for productive use: Many of the solid wastes having economic values but put for disposal can be recycled for reuse. For example, food, cow dung, leaves, vegetable, paper, wood, plastics, old cloth etc. However, some of the wastes are not recyclable. These are carbon paper, thermo coal etc. When recyclable solid wastes is subjected to decomposition, bio-gas could be produced under favourable conditions. These systems of recycling may be there at the village level organized by Gram Panchayats with technical support from Governments or non-government organizations.

7. Communication and transport Facilities:

7.1 Post Office (PO): Self-explanatory.

7.2 Sub-Post Office (SPO): Sub-post office includes Extra Departmental Post Offices and those providing franchise postal services and also part time services in lieu of some honorarium. The limited postal services include sale of stamps, receipt of letters and money orders and also distribution of letters.

7.3 Post & Telegraph Office (PTO): Telegraph office is set up by the Government to enable people to send or receive telegrams. If the phonogram facility is available (though the

Telegraph office may not be equipped with Morse Code Transmitters), the village is considered to be having telegraph facility.

7.4 Telephones (landlines): If the village is having the Public Call Office (PCO) either run by the Post Office or by individuals or by a private shop, then the village is considered to be having telephone facility.

7.5 Public Call Office (PCO)/Mobile PCO: Self explanatory.

7.6 Mobile Phone Coverage: Mobile phones are now very common particularly in urban areas. Some villages by virtue of being in close proximity to the urban areas also enjoy the benefits of the mobile phone services. Even if a few villagers avail the services of mobile phones, then the village is considered to be having access to mobile phone.

7.7 Internet Cafes/Common Service Centres (CSC): If the village is having the facility of Cyber Cafes or shops owned by private individuals providing the facility of surfing of the internet, then the village is considered to be having access to internet/cyber cafe facility. Government of India formulated the scheme of CSC with the vision of providing all government services in an integrated manner at the door step of the citizen at an affordable cost even in the remotest corners of the country through a combination of it based as well as non-IT based services.

7.8 National Highway (NH): These are main highways running through the length and breadth of the country. Each NH is numbered like NH-1, NH-2 for easy identification.

7.9 State Highway (SH): These are roads of a state linking district headquarters and important cities within a State and connecting them with NHs or Highways of the neighboring States.

7.10 Major District Roads (MDR): These are important roads within a district, serving areas of production and markets and connecting these with each other or with the main Highways.

7.11 Other District Roads (ODR): These are roads serving rural areas of production and providing them with outlet to market centres, taluka headquarters, block development head quarters or other main roads.

7.12 Village Road: The approach to village refers to the state of road etc., leading to the village. This is to see whether the village is approachable both in fair and foul weather, and whether it is inaccessible only for some time in the year.

7.13. Black-Topped (Pucca) Road (BTR): A road provided with a bituminous surfacing.

7.14 Gravel (Kuchha) Road (GR): A road constructed using well compacted crushed rock or gravel material (coarse sand, small stones), which is fairly resilient and does not become slippery when wet.

7.15 Water Bound Macadam (WBM): This is the road layer made of crushed or broken mixture of sand and rock fragments mechanically interlocked by rolling and voids filled with screening and binding material with the assistance of water.

7.16 Foot Path (FP): A trodden path for the use by pedestrians and in some cases bicycles. The Foot Paths are not suitable for vehicular traffic except bicycles in some cases. Most of the interior/forest villages are connected by Foot Paths.

8. Banks and Credit Societies: -Banking facility means a place where a person can operate a bank account.

8.1 Commercial Bank (CB): These may be banks wholly owned by the Government of India. or by Indian or Foreign Companies.

8.2 Cooperative Banks (Coop. B): A co-operative bank is a financial entity which belongs to its members, who are at the same time the owners and the customers of their bank. Cooperative banks are often created by persons belonging to the some local or professional community or sharing a common interest. These banks are registered under the Cooperative Societies Act. The cooperative banks are regulated by RBI and are covered by the Banking Regulations Act, 1949.

8.3 Agricultural Credit Society (ACS): Major objectives of the ACS are to supply agricultural credit to meet the requirements of funds for agricultural production, the distribution of essential consumer commodities, the provision of storage and marketing facilities and for light agricultural implements and machinery.

8.4 Non-Agricultural Credit Society (NCS): These societies include consumer cooperative societies and also credit cooperative societies of certain categories of persons like teachers, health workers, etc.

9. Miscellaneous Facilities:

9.1 Self-help Group (SHG): Self-Help Groups are groups of between 10-25 women created by either NGOs or under the SGSY (Swaranjayanti Gram Swarozgar Yojana) for the purposes of meeting local credit needs. They are sometimes called Mahila Mandals in villages.

9. 2. Public Distribution System (PDS) shop: The shops through which some essential commodities are sold by the government at subsidized rates. They may also be known as ration shops and control shops.

9.3. Mandis/Regular Market: These are those clusters of shops with or without fixed premises which are open on at least six days a week and opens at least from morning hours to dusk.

9.4. Weekly *Haat*: These are those clusters of shops with or without fixed premises which are open once a week.

9.5. Agricultural Marketing Society: It is a common platform to analyse the issues among all the individuals and institutions in the field of agricultural marketing.

9.6. Nutrition Centre: Integrated Child Development Services (ICDS): The Integrated Child Development Services (ICDS) Scheme set up by the Government of India with the objective of providing following package of services to the children under 6 years and pregnant and lactating mothers in villages such as; Immunization, Health Check-up, Referral Services, Pre-school Non-formal Education and Nutrition & Health Education.

9.7. Anganwadi Centre: Each centre under the ICDS scheme is run by an Anganwadi Worker. One Anganwadi worker is appointed for specified population of the village. They

are basically local women. They are assisted by Anganwadi helper. They provide pre-school non-formal education at the Centre and provide food to the children.

9.8. Accredited Social Health Activist (ASHA): ASHA is a health activist in the community who will create awareness on health and its social determinants and mobilize the community towards local health planning and increased utilization and accountability of the existing health services. She would be a promoter of good health practices. She will also provide a minimum package of curative care as appropriate and feasible for that level and make timely referrals. She will act as a motivator of different types of health related activities. Unlike ANM, she will not be involved in any clinical activities like immunization.

9.9. Sports Club/Recreation Centre: Indoor and out-door games are arranged by the Club and activities like wrestling, Judo Karate etc. are also done there.

9.10. Cinema/Video Hall (CV): If regular cinema houses licensed by Government is available, then the town/village is considered to be having the facility of Cinema Hall. Video hall owners screen films in their own or hired premises.

9.11. Public Library: Books are kept there which can be accessed by the public on loan basis. These may be sponsored by Government or Local Body or Panchayat or any influential person. Free service or nominal charges are made for using the facility.

9.12. Public Reading Room: Here the public may read newspapers and magazines. These may be sponsored by Government or Local Body or Panchayat or any influential person.

9.13. Newspaper Supply: The availability of the Newspaper(s), both in English or vernacular, in the village is considered to having the said facility.

10. Availability of Electricity/Power. If power is actually available, whatever may be the form of its use, it is indicated affirmative. If the village is having electricity for domestic purposes and the residents are using the same for domestic use, then it is considered that domestic power supply is available. If the electricity authority has not given domestic supply to the households on their request and people are using unauthorized electricity either by stealthily or misuse the supply meant for agricultural or industrial purposes, then it is not considered as availability of electricity for domestic purposes. However, if the village goes out of power due to temporary technical problems such as, transformer failures, theft of electrical equipment, etc., it is considered that electricity is available. Supply of electricity is considered available even when there is a temporary ban on new domestic connections. Connections to residential houses, bungalows, clubs, hostels and hospitals run on non-commercial basis, charitable, educational and religious institutions are included in the domestic category.

10.1 Power Supply for domestic use: This category includes electricity used only for domestic consumption.

10.2 Power supply for agricultural use: This category includes all electricity connections given to the farmers for conducting various agricultural activities including irrigation.

10.3 Power supply for commercial use: This category includes electricity connections given for workshops, industries etc. or for any commercial purposes.

10.4 Power supply for all uses: This category includes electricity connection is available for domestic use, agricultural use, and for any commercial purposes.

11. Land Use Pattern: The land use area of the villages is given in hectares. The land use pattern in the Village Directory conform to the pattern of classification of land use as recommended by the Ministry of Agriculture, Government of India. The Ministry has recommended the maintenance of records of land use pattern under the 9 categories as indicated in the Village Directory.

12. System of drainage : Generally, by drainage system, we mean the network of mains and branches of underground conduits for the conveyance of sewerage to the point of disposal. Sewers that carry only household and industrial wastage are called separate sewers; those that carry storm water from roofs, streets and other surfaces are known as storm water drains, while those carrying both sewage and storm water are called combined sewers. However, in towns, which are not provided with such underground sewerage system, it is mentioned whether it has open drainage system. There may be possibility of the town having both closed as well as open drainage systems.

13. Type of latrines: The data on various types of latrines both public and private together are collected. The three types of latrines considered here are, Pit Latrine, Flush/Pour Flush Latrine and Service Latrine.

(i) Pit System: The latrines are attached to the pit that is dug into the ground for the reception of night soil, are reckoned as pit latrine.

(ii) Flush/pour flush: A flush latrine uses a cistern or holding tank for flushing water and has a water seal, which is a U-shaped pipe, below the seat or squatting pan that prevents the passage of flies and odours. A pour flush latrine uses a water seal, but unlike a flush latrine, a pour flush latrine uses water poured by hand for flushing (no cistern is used).

(iii) Service: Type of latrine from where night soil is removed manually by scavengers. All other types of latrines are covered under “Others” category.

14. Protected Water Supply- Source and capacity of Storage system: There are various sources of water supply and its storage system in the town.

14.1 Service Reservoir: A service reservoir is a water storage container that holds clean water after it has been treated in a water plant, and before it is piped to the end users. These containers are covered, and are designed to keep the water safe from contamination. Their main purpose is to provide a buffer within the water supply system so that water supplies can be maintained across periods of varying demand.

14.2 River Infiltration Gallery: Infiltration Galleries are capable of supplying large quantities of water, and are used where wells are unable to supply water needs, i.e. where an impermeable rock barrier affects well efficiency, or where surface water sources are too shallow for **intake screens**. Infiltration galleries are one or more horizontal screens placed adjacent to (on-shore), or directly underneath (bed-mounted), a surface water source.

14.3 Bore Well Pumping System: A bore well is a well of 6" to 12" in diameter drilled into the earth for retrieving water. The depth of a bore well can vary from 50 feet to 3000 feet. Water is pumped out to surface through electricity/generator.

14.4 Pressure Tank: Tank that is used to ensure consistent water pressure and for storage of water. Usually located in basement of house but sometimes (in older settings) located in well pit.

15. Road lighting (Points): Road lighting means the number of street lights that are maintained in the town.

16. Home Orphanage: Orphanage is the name to describe a **residential institution** devoted to the care of orphans—children whose parents are deceased or otherwise unable to care for them. Parents, and sometimes grandparents, are legally responsible for supporting children, but in the absence of these or other relatives willing to care for the children, they become a **ward of the state**, and orphanages are a way of providing for their care and housing.

17. Working women's hostel: These may be recognised or non-recognised by any public authority. The data on number of working women's hostels available in the town are collected with number of seats.

18. Old Age Home: There are two types of Old Age Homes in India. One is the "Free" type which cares for the destitute old people who have no one else to care for them. They are given shelter, food, clothing and medical care. The second type is the "Paid" home where care is provided for a fee. Nowadays, such "Retirement" homes have become very popular in India and they are well worth considering.

19. Stadium: A stadium is a place, or venue, for (mostly) outdoor **sports**, concerts or other events, consisting of a field or stage partly or completely surrounded by a structure designed to allow spectators to stand or sit and view the event.

20. Auditorium/Community Hall: These are the places where meetings, social functions etc. are organised.

Town Directory :

There are seven statements in the Town Directory. These statements have been compiled from the information supplied by the local bodies of the State and the contents thereof are as follows:

Statement I :

This statement gives class, name and civic administration status of the town and its location code which runs into eight digits, name of tahsil, name of C.D. block in case of non-municipal (Census) towns, number of households, population and decadal growth rate of the towns 1901 - 2011 density of population and sex ratio for the last three decadal Censuses.

Statement II :

This statement provides data on physical aspects viz; rainfall, temperature of towns, location of town with respect to its distance from State/district/ tahsil headquarters, from the nearest city/railway station/ bus route, etc.

Statement III

This statement indicates civic and other amenities available in each town of the district. The details given under civic and other amenities include availability of road length in km, both

kutchra and pucca, system drainage, number of latrines and method of disposal of night soil, protected water supply, fire fighting service and number of electric connections available in the town.

Statement 1V

Statement 1V explains the states of medical facilities in each town. The medical facilities cover number of hospitals (allopathics& other)/dispensaries/ health center / family welfare center/ maternity and child welfare centers.

Statement V :

Statement V explains the status of medical, educational, recreational and cultural facilities in the town. The medical facilities cover number of hospitals/dispensaries/TB clinics. The number of beds available under each type of medical institutions is also given. Similarly, the educational facilities shown include availability of Arts/Science/Commerce/Law/Other colleges of degree level and above, medical colleges, polytechnics, shorthand, typewriting and vocational training institutions, higher secondary/intermediate/PUC/Junior college level, secondary/matriculation, junior secondary/middle school, primary school and adult literacy classes/centres. This statement also includes information on working women's hostels along with number of seats and number of recreational and cultural centres, like stadia, cinema, auditorium/theatre/community halls, public libraries reading rooms etc.

Statement VI :

This statement deals with industry and banking data in 2009. Townwise information is depicted on three most important commodities manufactured, commercial, co-operative banks and number of agricultural and non-agricultural credit societies in each town.

Statement VII :

In view to collect an exhaustive information in slum demography etc., this separate statement has been introduced. Slum data collected in this Statement will be used as an aid and tool for urban planning of the towns. Various types of information viz., name of the slum area, total number of households and population of the slum areas, availability of paved roads (in kms.) in the slum area, system of sewerage, number of latrines (private and community) available, method of disposal of night soil, number of tap points installed for the supply of protected water and electric connections available for domestic road lighting and other purposes have been collected in this statement.

Village and Town Directory

Brief Note on the Village and Town Directory for the DCHB, Census of India, 2011.

Village Directory 2011 Census:-

The Village Directory is being compiled for both inhabited and un-inhabited villages. In the village directory both private and government facilities/institutions have been given. In case of un-inhabited /depopulated villages, the location code number, name and area of the village is being given universally in Village Directory and Village PCA. The columns relating to the amenities and land use pattern, etc. being left blank and it will be noted against the name of the village that it is un-inhabited/depopulated. The Appendices to Village Directory and Inset Tables based on village Directory data are also prepared for inhabited villages.

In the Village Directory format for 2011 Census there are 121 columns and the details thereon are as follows:

Columns 1: Serial Number: - Self explanatory. All the villages within the CD block are presented serially in the ascending order of their location code number.

Columns 2: Name of village: - Self explanatory. The name of the villages are shown against this column. This also includes the forest and uninhabited villages.

Columns 3: Location Code Number of village. The location code number of the villages are shown against this column.

Columns 4: Area of the Village: - The area of the villages has been given in hectares.

Column 5: Total Population: -The total population of the village as per 2011 Census has been given against this column.

Column 6: Number of Households: -The number of households as per 2011 Census have been given in this column.

Amenities: - The availability of different infrastructural amenities such as education, medical, drinking water, post, telegraph, banks, credit societies, recreation and cultural facilities, communication, power, etc. in each village have been given in the Village Directory. Wherever the amenities are not available in the village, the distance range code viz; 'a' for <5 Kms, 'b' for 5-10 Kms and 'c' for 10+ Kms of the nearest where facility is available is given. Column wise details are given below:

Columns No. 7 – 20 Educational Facilities: - All the different educational facilities available in the village have been given under these columns. Nursery/LKG//UKG classes are included in Pre-Primary Schools, Classes up to class V included in Primary School; Classes from VI to VIII are included in the Middle school. Classes from IX and X included in Secondary School. Classes from XI and XII are included in Senior Secondary School. In case of composite schools like middle school with primary school or secondary school with middle school, these are also included in the number of primary and middle schools,

respectively. The information on the entire educational institutes is given under these columns.

Columns No. 21 to 38 - Medical Facilities: - All the different medical facilities available in the village have been given under these columns.

Columns No. 39 to 46 -Drinking Water: - The information on availability of various types of the drinking water facility within the village has been given under these columns.

Columns No. 47 to 50 – Availability of Toilet and others:- The information on availability of toilet and Bio-Gas etc. available in the village has been given under these columns.

Columns No. 51 to 67 Communication (Post & Telegraph and transport):- The information on communication and Post Office, Sub-Post Office, & Telegraph Office, Village PIN Code number, Phone-Landlines, Mobile Phone, Private Courier Facility, Internet Café, etc; available in the village has been given under these columns. The information on all various transport facilities whether public/private transport like Bus, Railway Station, or Navigable waterways, Taxi , Van, Tractors etc. available in the village has also been given under these columns.

Columns No.68 to 79 – Village connected to High ways, Village Roads, Banks and Credit Societies: - The information on all roads connected to village has been given under these columns. These include National Highway, State Highway, District Roads and other district roads connected to the village, Pucca roads, Kutchcha Roads, Water Bounded Macadam Roads, Navigable Water Ways and Foot Paths has been given under these columns. Further, the information on availability of banks, ATM and Agricultural Credit societies in the village has been given under these columns.

Column No. 80 to 96 Miscellaneous Facilities: - The information on various miscellaneous facilities available in the village has been given under these columns. These includes Self - Help Group, Public Distribution Shop (PDS), Mandi /Regular Market, Weekly Haat, Agricultural Marketing Society, Nutrition Centre(ICDS),Anganwadi Centre, ASHA, Community Centre, Sports Fields, Sports Club/Recreation Centre, Cinema/Video Halls, Public Library, Public Reading Room, News Paper Supply, Assembly Polling Station, Birth and Death Registration Office.

Columns No. 97 to 100 – Electricity: - Availability of Power Supply in the village, whatever may be the form of its use has been given in these columns. These include Electricity for Domestic Use, Electricity for Agriculture Use Electricity for Commercial Use, and Electricity for all purpose Domestic Uses.

Column No. 101 and 102 -Nearest Town: - The name of the nearest town along with the distance range code has been in these columns.

Land use and Irrigation: - The land use pattern in the Village Directory conform to the pattern of classification of land use as recommended by the Ministry of Agriculture, Government of

India. The Ministry has recommended the maintenance of records of land use pattern under the following 9 categories.

(i)-Column No. 103 -Forests:-This includes all lands classed as forest under any legal enactment dealing with forests or administered as forests, whether state-owned or private, and whether wooded or maintained as potential forest land. The area of crops raised in the forest and grazing lands or areas open for grazing within the forests remain included under the forest area.

(ii)-Column No. 104- Area under non-agricultural use:-This includes all lands occupied by buildings, roads and railways or under water, e.g. rivers and canals and other lands put to uses other than agriculture.

(iii)-Columns No. 105-Barren and un-culturable land:-This includes all barren and unculturable land like mountains, deserts, etc. land which cannot be brought under cultivation except at an exorbitant cost should be classed as unculturable whether such land is in isolated blocks or within cultivated holdings.

(iv)-Column No. 106- Permanent Pastures and other Grazing Lands:-This includes all grazing lands whether they are permanent pastures and meadows or not. Village common grazing land is included under this head.

(v)-Column No. 107-Land under Miscellaneous Tree Crops, etc.: - This includes all cultivable land which is not included in 'Net area sown' but is put to some agricultural uses. Lands under Causing trees, thatching grasses, bamboo bushes and other groves for fuel, etc. which are not included under 'Orchards' are classed under this category.

(vi)-Column No. 108- Culturable Waste Land: - This includes lands available for cultivation, whether not taken up for cultivation or taken up for cultivation once but not cultivated during the current year and the last five years or more in succession for one reason or other. Such lands may be either fallow or covered with shrubs and jungles which are not put to any use. They may be assessed or unassessed and may lie in isolated blocks or within cultivated holdings. Land once cultivated but not cultivated for five years in succession is also included in this category at the end of the five years.

(vii)-Column No. 109- Fallow Lands other than Current Fallows: - This includes all lands which were taken up for cultivation but are temporarily out of cultivation for a period of not less than one year and not more than five years.

(viii)-Column No. 110- Current Fallows: - This represents cropped area, which is kept fallow during the current year. For example, if any seeding area is not cropped against the same year it may be treated as current fallow.

(ix)-Column No. 111- Net Area Sown: -This represents the total area sown with crops and orchards. Area sown more than once; in the same year is counted only once.

Column No. 112- Total Irrigated Land Area: - It includes all land which is cultivable and irrigated by any source of irrigation. The total irrigated area of the village has been given under this column.

Column No. 113- Total Un-Irrigated land Area: - Un-Irrigated area includes all land which is cultivable but not irrigated by any source of irrigation. The total un-irrigated land area of the village has been given under this column.

Column No. 114 to 118 Area Irrigated by source: - The area irrigated by various source of irrigation in the village have been given under these columns. The different source of irrigation facilities available in the village are as follows:

(i)-Canals(C)-Govt. or Pvt., (ii)-Wells/Tube-wells (W/TW), (iii)-Tanks/Lake(T/L), (iv)-Waterfall,(WF) and (v)-Others(O).

Columns No.119 to 121-Three most important commodities manufactured:-The names of three most important commodities manufactured in the village are indicated in this column.

C.D.Block level totals of the Village Directory:-

At the end of entries for the Village Directory of each C.D. Block, the totals of different columns are being given wherever possible. However, in case of some of the columns, it may not be possible to work out the CD Block level totals, in such cases the particular of relevant columns are being left blank against C.D.Block level.

Appendices to Village Directory: - The Village Directory also includes the following appendices:

Appendix –I: Summary showing total number of villages having Educational, Medical and other amenities in villages – C.D. Block level.

Appendix I A: Villages by number of Primary Schools.

Appendix I B: Villages by Primary, Middle and Secondary Schools.

Appendix I C: Villages with different sources of drinking water facilities available.

Appendix II: Villages with 5,000 and above population which do not have one or more amenities available.

Appendix -III: Land utilization data in respect of Census towns.

Appendix -IV: C.D. Block wise list of inhabited villages where no amenity other than drinking water facility is available.

Appendix -V: Summary showing number of Villages not having Scheduled Caste population.

Appendix -VI: Summary showing number of Villages not having Scheduled Tribe population.

Appendix -VII A: List of villages according to the proportion of the Scheduled Castes to the total population by ranges.

Appendix- VII B: List of villages according to the proportion of the Scheduled Tribes to the total population by ranges.

Appendix -VIII: Number of villages under each Gram Panchayat (C.D. block wise).

.....

Note explaining the abbreviations used in Town Directory 2011 Census:-

Statement I :- Status and Growth History:

Column 1 – Serial Number:- Self explanatory

Column 2:- Class, Name and civic status of town:- The Class is presented according to population of the towns in 2011 Census as follows:

Population	Class	Population	Class
100,000 and above	I	10,000 – 19,999	IV
50,000 – 99,999	II	5,000 – 9,999	V
20,000 – 49,999	III	Below - 5,000	VI

The following abbreviations are used to denote the Civic Status of the town.

Civic Status	Codes	Civic Status	Codes
i-Municipal Corporation	M.Corp.	xii – Notified Town Area	NTA
ii-Municipal Committee	MC	xiii – Industrial Notified Area	INA
iii-Municipal Council	M Cl	xiv – Industrial Township	ITS
iv-City Municipal Council	CMC	xv – Township	TS
v-Town Municipal Council	TMC	xvi – Town Panchayat	TP
vi- Municipal Board	MB	xvii – Nagar Panchayat	NP
Vii –Municipality	M	xviii – Town Committee/ Town	TC

		Area Committee	
viii-Cantonment Board/Cantonment	CB	xix – Small Town Committee	ST
ix- Notified Area	NA	xx – Estate Office	EO
x –Notified Town	NT	xxi –Gram Panchayat	GP
xi - Notified Area Committee/ Notified Area Council	NAC	xxii – Census Town	CT

Column 3 - 25: - These columns are self explanatory

Statement II: - Physical Aspects and Location of town, 2009.

Column 1 - 2 Serial number and Name of town: - Self explanatory

Columns 3 to 5 - Physical Aspects:-In these columns the Rainfall and Maximum and Minimum Temperature of the town is recorded.

Columns 6 to 12:- Name and road distance of the town (in kms.) from the State headquarters, District headquarters, Sub-divisional/Taluk/Tahsil/ Police station/Development Block/Island HQ., Nearest city with population of one lakh and more, Nearest city with population of five lakh and more, Railway station and Bus route is recorded in these columns respectively. If the names mentioned in these columns are the same as the referent town itself, the distance is recorded as (0) zero.

Statement III – Civic and other Amenities, 2009:-

Column 1 - 2 Serial number and Name of town: - Self explanatory

Column 3 – Road length (in km.): - The information about the road length (in km.) within the limit of the town is recorded in this column.

Columns 4 to 7- System of drainage: - The system of drainage available in the town is indicated in these columns by the following codes:

System of drainageCodes

Open drains OD

Closed drains CD

Both drains BD

Columns 8 to 11-Number of latrines: - The number of various types of latrines available in the town is indicated in these columns.

Columns No. 12 & 13 – Protected water supply: - The information on source of water supply and system of water storage with capacity available in the town are given in these columns in the following codes:

Column 12 (Source of water supply):-

(i)	Tap water	T
(ii)	Tube-well water	TW
(iii)	Tank Water	TK
(iv)	Well water	W

Column 13 (System of water storage):-

(i)	Over Head Tank	OHT
(ii)	Service Reservoir	SR
(iii)	River Infiltration Gallery	RIG
(iv)	Bore Well Pumping System	BWP
(v)	Pressure Tank	PT

The information on 2 major source of water supply is given in column 12 and the system of water storage with capacity against each in kilo-litres (in bracket) is presented in column 13.

Columns 14 Fire Fighting Service: - In case the fire fighting service is available in the referent town, 'yes' is recorded. If the facility is not available within the town, the name of the nearest place having this facility with its distance from the referent town has been recorded.

Columns 15 to 19- Electrification (Number of connections):-Different types of electric connections have been shown in these columns, i.e., Domestic, Industrial, Commercial, Road lighting (points) & others.

Statement IV: Medical Facilities, 2009:-

Columns 1 - 2 Serial number and Name of town: - Self explanatory

Columns 3 to 13 :- The number of various medical institutions such as Hospitals, Dispensaries, Health Center, Family Welfare Center, Maternity and Child Welfare Center, Maternity Homes, T.B. Hospital/clinic, Nursing Homes, Charitable Hospital/Nursing Home, Mobile Health Clinic and Others as available in the town, are indicated in these columns (along with number of beds in brackets).

If a medical facility is not available in the town, the name of the nearest place and its distance in kilometers from the town where the facility is available is mentioned.

Column 14 - Veterinary Hospital:-The Number of Veterinary Hospitals available in the town is given in this column.

Column 15 - Medicine Shop:-The number of Medicine shops available in the town is given in this column.

Statement V: Educational, Recreational and Cultural Facilities, 2009:-

Columns 1 - 2 Serial number and Name of town: - Self explanatory

Columns 3 to 15 Educational Facilities:- The information on number of Primary school, Middle school, Secondary school, Senior Secondary school, Arts/Science/ Commerce colleges (of degree level and above), Medical colleges, Engineering colleges, Management Institute/Colleges, Polytechnics, Recognized Shorthand, Typewriting and vocational training Institutions, Non-formal Education Center (Sarva Shiksha Abhiyan Center), Special School for disabled and Others available in the town, are indicated in these columns.

If an educational facility is not available in the town, the name of the nearest place and its distance in kilometers from the town where the facility is available is mentioned.

Columns 16 to 23 – Number of Social, Recreational and Culture Facilities :- The information on No. of Home Orphanage, Working women’s hostels (with No. of seats in bracket), No. of Old Age Home, Stadium, Cinema Theatre, Auditorium/Community halls, Public libraries and Reading rooms available in the town are given under these column.

Statement VI: Industry and Banking 2009:-

Columns 1 - 2 Serial number and Name of town: - Self explanatory

Columns 3 to 5 - Names of three most important commodities manufactured:-The names of three most important commodities manufactured in the town are given under these columns.

Columns 6 to 8 - Number of banks: - The number of banks available in the referent town both Commercial and Co-operative banks are recorded against these columns.

Columns 9 & 10 – Number of Agricultural and Non Agricultural Credit Societies: - The number of Agricultural and Non Agricultural Credit Societies available in the referent town are given in these columns.

Statement VII: Civic and other Amenities in Slums, 2009:-

This statement VII provides information on civic and other amenities in all slums whether notified or not and for all towns having statutory bodies, like Municipality, Municipal Corporation, Town area committee etc.

Section I - Village Directory

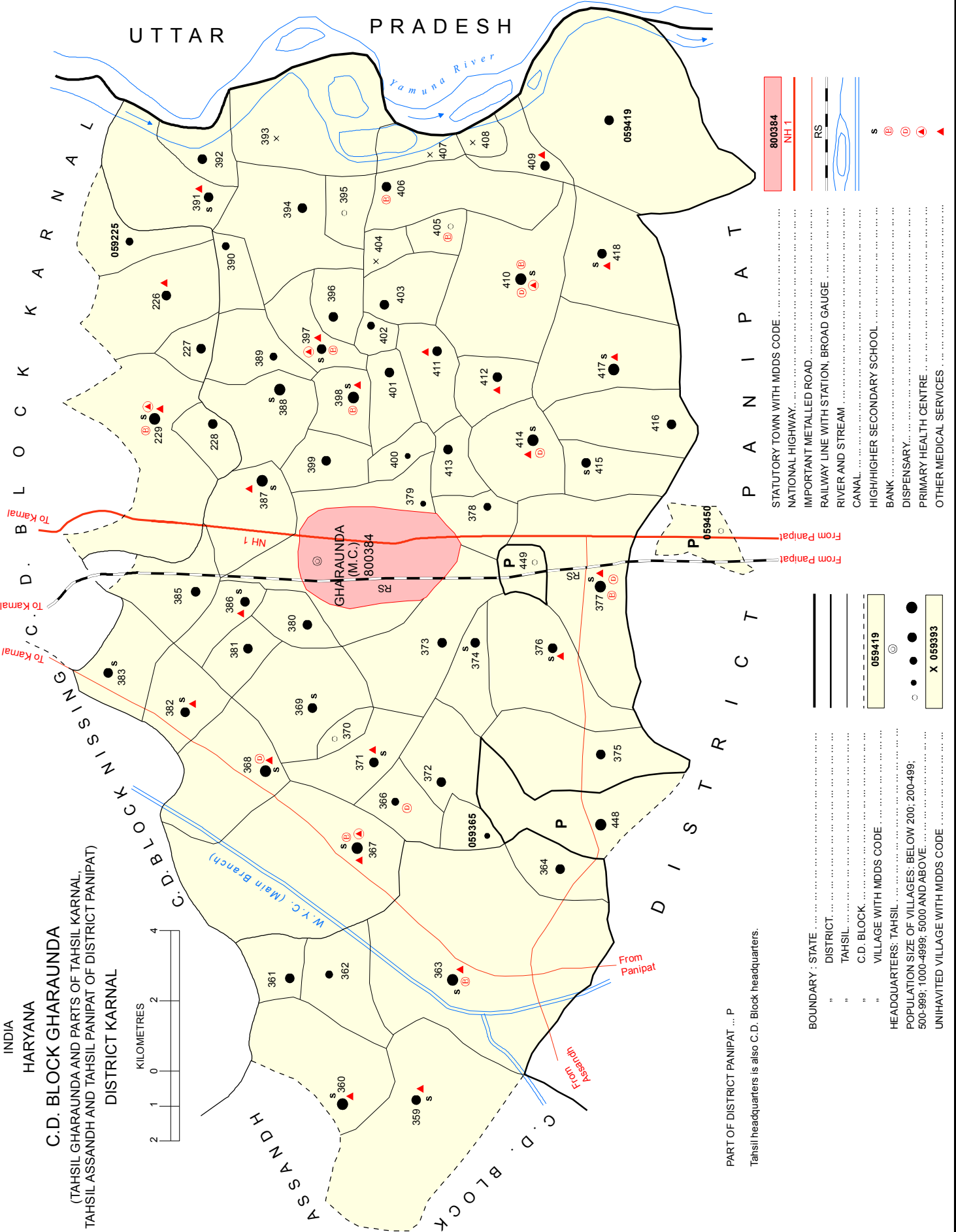
(a) List of villages merged in town and Outgrowths at 2011 Census

Name of village	2011 Census location code No.	Name of Town/Outgrowth 2011
Asan Khurd (CT)	059499	Census Town
Kabulbag (Part) (OG) WARD NO.-0032 (Rural MDDS CODE:059506)	800385	OG
Kachrauli (1)	059496	Census Town
Kabri (18)	059497	Census Town
Kheri Nangal (31)	059505	Census Town
Ugra Kheri (19)	059502	Census Town
Gandhi Nagar & Dayal Colony (Part) (OG) WARD NO.-0016 (Rural MDDS CODE:059617)	800386	OG
Panipat Taraf Ansar (CT)	059500	Census Town
Panipat Taraf Makhdum Zadgan (CT)	059501	Census Town
Panipat Taraf Rajputan (CT)	059503	Census Town
Sec. 11&12 Part II (CT)	059504	Census Town
Sikanderpur (19)	059498	Census Town

INDIA
HARYANA

C.D. BLOCK GHARAUNDA

(TAHSIL GHARAUNDA AND PARTS OF TAHSIL KARNAL,
TAHSIL ASSANDH AND TAHSIL PANIPAT OF DISTRICT PANIPAT)
DISTRICT KARNAL



PART OF DISTRICT PANIPAT ... P
Tahsil headquarters is also C.D. Block headquarters.

	800384	STATUTORY TOWN WITH MDDC CODE
	NH 1	NATIONAL HIGHWAY
	RS	IMPORTANT METALLED ROAD
		RAILWAY LINE WITH STATION, BROAD GAUGE
		RIVER AND STREAM
		CANAL
	S	HIGH/HIGHER SECONDARY SCHOOL
	B	BANK
	D	DISPENSARY
	A	PRIMARY HEALTH CENTRE
	A	OTHER MEDICAL SERVICES

	BOUNDARY : STATE
	" DISTRICT
	" TAHSIL
	" C.D. BLOCK
	" VILLAGE WITH MDDC CODE
	HEADQUARTERS : TAHSIL
	POPULATION SIZE OF VILLAGES : BELOW 200; 200-499;
	500-999; 1000-4999; 5000 AND ABOVE
	UNIHAVITED VILLAGE WITH MDDC CODE

	059419
	059393
	X 059393

Alphabetical list of villages (C.D. Block wise)**Name of district Panipat**

Serial number	Name of village	2011 Census location code number	2001 Census location code number
1	2	3	4

Name of CD Block: Gharaunda**Name of Sub District : Panipat**

1	Ali Asgharpur (32)	059450	00251900
2	Dadlana (25)	059448	00251700
3	Sarai Kohand (29)	059449	00251800

Census of India 2011- Amenities and Land

Name of District:-Panipat

Name of CD Block:-Gharanunda

Serial Number	Name of Village	Location code no.	Total area of the village (in hectares rounded up to one decimal place)	Total population (2011 census)	Number of households (2011 census)	Number of educational amenities available. (If not available within the village , the distance range code viz; a for < 5 Kms, b for 5-10 Kms and c for 10+ kms of nearest place where facility is available is given).								
						Pre-Primary school (PP)	Primary school (P)	Middle school (M)	Secondary School (S)	Senior Secondary school (SS)	Degree college of arts science & commerce (ASC)	Engineering college(EC)	Medical college (MC)	Management institute (MI)
1	2	3	4	5	6	7	8	9	10	11	12	13	14	15
1	Dadlana (25)	059448	803	11413	2922	1	3	2	2	2	c	c	c	c
2	Sarai Kohand (29)	059449	132	74	15	a	a	a	a	a	b	b	c	b
3	Ali Asgharpur (32)	059450	101	122	30	b	b	b	b	b	b	b	c	b
Block T O T A L :			37603	207496	39409	36	103	71	52	30	0	2	0	1

Village Directory

use (As in 2009)

Location CodeNo:-075

Location CodeNo:-0033

Number of Medical Amenities available. (If not available within the village, the distance range code viz; a for < 5 Kms, b for 5-10 Kms and c for 10+ kms of nearest place where facility is available is given).																Name of Village	Serial Number
16	17	18	19	20	21	22	23	24	25	26	27	28	29	30	31		
Polytechnic (Pt)	Vocational training school /ITI	Non-formal training centre (NFTC)	Special school for disabled (SSD)	Others (specify)	Community health centre (CHC)	Primary health centre (PHC)	Primary health sub centre (PHS)	Maternity and child welfare centre (MCW)	T.B. clinic (TBC)	Hospital-allopathic (HA)	Hospital-alternative medicine (HO)	Dispensary (D)	Veterinary hospital (VH)	Mobile health clinic (MHC)	Family welfare centre (FWC)		
b	c	c	c		c	c	c	c	c	c	c	c	l	c	c	Dadlana (25)	1
c	b	b	c		b	b	b	b	b	b	b	b	b	b	b	Sarai Kohand (29)	2
c	b	b	b		b	b	b	b	b	b	b	b	a	b	b	Ali Asgharpur (32)	3
0	0	0	0	0	0	4	23	0	0	0	0	5	33	0	0		

Serial Number	Name of Village	Number of Non-Government Medical Amenities available.							Availability of drinking water - Yes / No							Availability of toilet & others Yes / No				
		Charitable non Govt. hospital/Nursing home.	Medical practitioner with MBBS Degree	Medical practitioner with other degree	Medical practitioner with no degree	Traditional practitioner and faith healer .	Medicine Shop	Others	Tap water (Treated/Untreated)	Well water (Covered / Uncovered well)	Hand Pump	Tube wells / Bore well	Spring	River / Canal	Tank / Pond / Lake	Others	Community toilet including bath.	Community toilet excluding bath.	Rural manitory mart or sanitary hardware outlet available near the village.	Community bio- gas or recycle of waste for productive use.
1	2	32	33	34	35	36	37	38	39	40	41	42	43	44	45	46	47	48	49	50
1	Dadlana (25)	0	0	0	0	0	2	0	Yes	No	Yes	Yes	No	Yes	Yes	No	No	No	No	No
2	Sarai Kohand (29)	0	0	0	0	0	0	0	Yes	No	Yes	Yes	No	No	No	No	No	No	No	No
3	Ali Asgharpur (32)	0	0	0	0	0	0	0	Yes	Yes	Yes	Yes	No	No	No	No	No	No	No	No
Block T O T A L :		1	7	10	60	20	21	0	64	1	53	51	0	11	4	0	0	12	11	0

Communication and transport facilities (If amenities available code -Yes is given except for Village Pin Code ,If not available within the village , the distance range code viz; a for < 5 Kms, b for 5-10 Kms and c for 10+ kms of nearest place where facility is available is given).																		
51	52	53	54	55	56	57	58	59	60	61	62	63	64	65	66	67	Name of Village	Serial Number
Post office(PO)	Sub post office (SPO)	Post & Telegraph office (P&TO)	Village Pin Code	Telephones (Land lines)	Public call office (PCO)	Mobile phone coverage	Internet cafes/ Common service centre (CSC)	Private courier facility	Bus service (Public & Private)	Railway stations	Auto/Modified Autos	Taxis and Vans	Tractors	Cycle-pulled rickshaws(Manual & Machine driven)	Carts driven by animals	Sea /River ferry service		
a	Yes		132103	Yes	Yes	Yes	c	c	Yes	b	Yes	Yes	c	c	Yes		Dadlana (25)	1
b	a		132103	b	b	Yes	b	b	Yes	b	b	b	Yes	b	c		Sarai Kohand (29)	2
b	b		132103	b	b	Yes	b	b	Yes	b	b	b	Yes	b	c		Ali Asgharpur (32)	3
0	13	0	64	54	40	64	5	0	64	1	35	13	25	10	59	0		

Serial Number	Name of Village	Village connected to highways,village roads, banks & credit societies (If amenities available code -Yes is given, If not available within the village , the distance range code viz; a for < 5 Kms, b for 5-10 Kms and c for 10+ kms of nearest place where facility is available is given).														
		Connected to national highway(NH)	Connected to state highway(SH)	Connected to major district road (MDR)	Connected to others district road	Pucca roads	Kutchcha roads	Water bounded macadam(WBM) roads	Navigable waterway (river/canal)(NW)	Footpaths (FP)	Commercial & Co-operative Banks	ATM	Agricultural Credit Societies	Self-Help Group (SHG)	Public distribution system (PDS) shop	Mandis / Regular market
1	2	68	69	70	71	72	73	74	75	76	77	78	79	80	81	82
1	Dadlana (25)	b	Yes	Yes	Yes	Yes	Yes	c		Yes	c	c	Yes	Yes	Yes	c
2	Sarai Kohand (29)	b	b	b	b	Yes	Yes	Yes		Yes	b	b	b	a	a	b
3	Ali Asgharpur (32)	b	b	b	b	Yes	Yes	Yes		Yes	b	b	b	b	b	b
Block T O T A L :		4	15	28	38	62	42	26	0	64	9	3	14	61	53	4

Availability of miscellaneous facilities (If amenities available code -Yes is given, If not available within the village , the distance range code viz; a for < 5 Kms, b for 5-10 Kms and c for 10+ kms of nearest place where facility is available is given).														Name of Village	Serial Number	
Weekly Haat	Agricultural marketing society	Integrated Child Development Scheme (Nutritional Centres)	Anganwadi Centre (Nutritional Centres)	Others (Nutritional Centres)	ASHA (Accredited Social Health Activist)	Community centre with/without TV	Sports Field,	Sports Club / Recreation Centre	Cinema / Video Hall	Public Library	Public Reading Room	Newspaper Supply	Assembly Polling station			Birth & Death Registration Office
83	84	85	86	87	88	89	90	91	92	93	94	95	96	97	2	1
c	c	Yes	Yes	Yes	Yes	c	c	c	c	c	c	Yes	Yes	c	Dadlana (25)	1
b	b	a	a	Yes	a	b	b	b	b	b	b	Yes	a	b	Sarai Kohand (29)	2
b	b	b	b	Yes	b	b	a	c	a	Yes	Yes	a	a	b	Ali Asgharpur (32)	3
4	1	57	61	64	60	6	13	2	0	1	1	63	60	4		

Serial Number	Name of Village	Availability of electricity (Yes/No)				Nearest Town	Distance range code i.e. a for < 5 Kms, b for 5-10 Kms and c for 10+ kms .	Land (in hectares rounded up to one decimal place)							
		Power Supply for Domestic Use (ED)	Power Supply for Agricultural Use (EAG)	Power Supply for Commercial Use (EC)	Power Supply for All Uses (EA)			Forests	Area under Non-agricultural Uses	Barren and Un-cultivable land	Permanent Pastures and Other Grazing Lands	Land Under Miscellaneous Tree Crops etc.	Culturable Waste Land	Fallow lands other than current fallows	
1	2	98	99	100	101	102	103	104	105	106	107	108	109	110	
1	Dadlana (25)	Yes	Yes	Yes	Yes	GHARUNDA	c	0	176	0	0	0	2	0	
2	Sarai Kohand (29)	Yes	Yes	Yes	Yes	PANIPAT	b	0	22	0	0	0	0	0	
3	Ali Asgharpur (32)	Yes	Yes	Yes	Yes	PANIPAT	b	0	21	0	0	0	0	0	
Block T O T A L :		64	64	64	64	0	0	8	4864	5	212	5	294	0	

Use									Name of three most important commodities manufactured			Name of Village	Serial Number
				Area irrigated by source (in hectare).									
Current Fallows	Net Area Sown	Total Irrigated Land Area	Total Un-irrigated Land Area	Canals (C)	Wells/Tube-wells(W/TW)	Tanks/Lakes(T/L)	Water Falls(WF)	Others(O)	First	Second	Third		
111	112	113	114	115	116	117	118	119	120	121	122	2	1
132	493	493	0	5	488	0	0	0	Atta Chakki			Dadlana (25)	1
13	97	97	0	0	97	0	0	0				Sarai Kohand (29)	2
13	67	67	0	0	67	0	0	0				Ali Asgharpur (32)	3
158	32057	32057	0	1562	30398	0	0	0					

INDIA

HARYANA

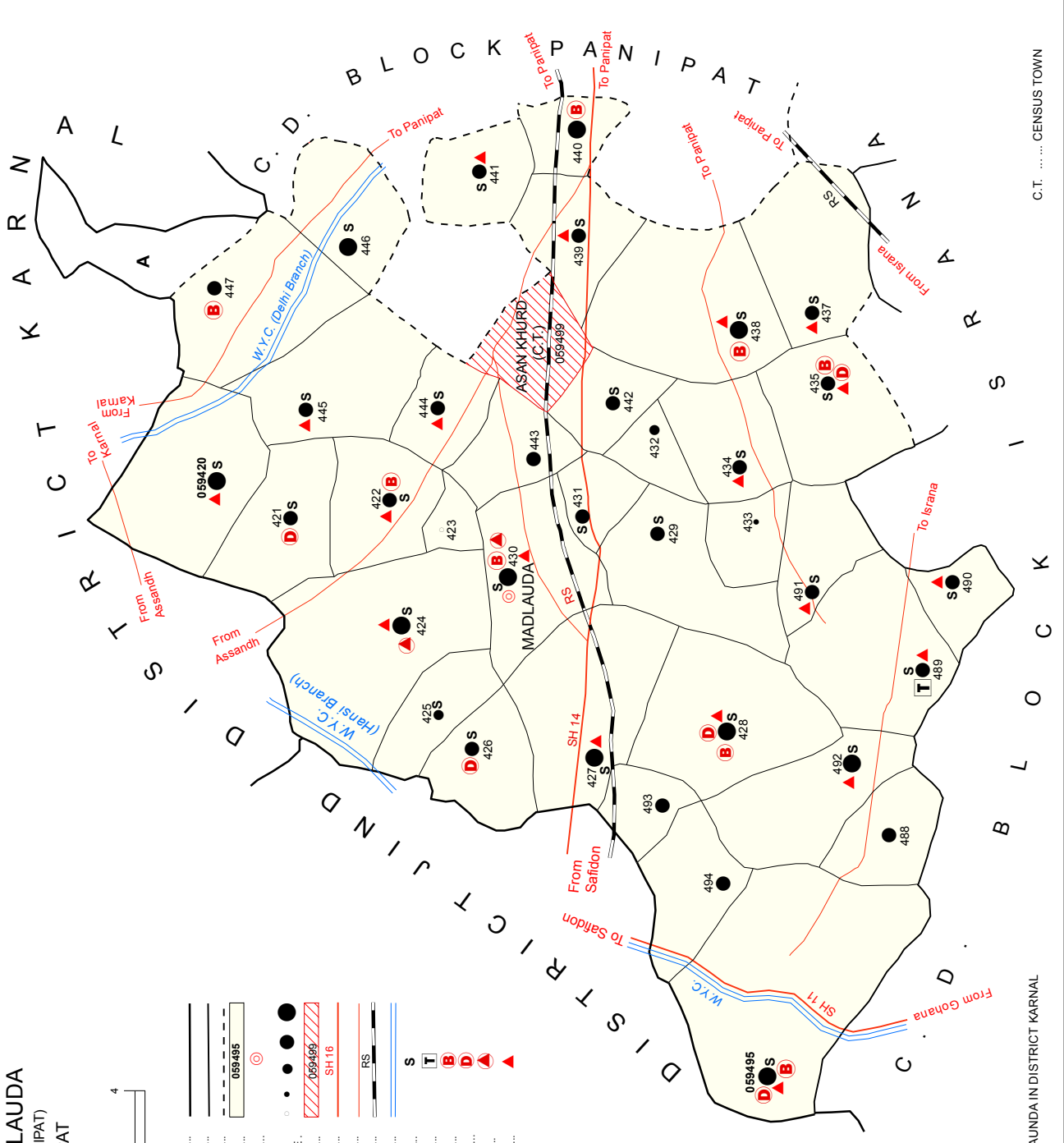
C.D. BLOCK MADLAUDA

(PART OF TAHSIL PANIPAT)

DISTRICT PANIPAT



- BOUNDARY - DISTRICT
- " TAHSIL
- " C.D. BLOCK
- " VILLAGE WITH MIDDS CODE 059495
- HEADQUARTERS: C.D. BLOCK (Symbol)
- POPULATION SIZE OF VILLAGES: BELOW 200, 200 - 499, 500 - 999, 1000 - 4999, 5000 AND ABOVE, CENSUS TOWN WITH MIDDS CODE 059499
- STATE HIGHWAY, SH 116
- IMPORTANT METALLED ROAD
- RAILWAY LINE WITH STATION, BROAD GAUGE RS
- CANAL
- HIGH SCHOOL / SENIOR SECONDARY SCHOOL (S)
- TECHNICAL INSTITUTIONS (T)
- BANK (B)
- DISPENSARY (D)
- PRIMARY HEALTH CENTRE (P)
- OTHER MEDICAL SERVICES (M)



A ... PART OF C.D. BLOCK GHARAUNDA IN DISTRICT KARNAL

C.T. CENSUS TOWN

Alphabetical list of villages (C.D. Block wise)

Name of the District: Panipat

Serial number	Name of village	2011 Census location code number	2001 Census location code number
1	2	3	4

Name of CD Block: Madlauda

Name of Sub District: Panipat

1	Adiyana (48)	059428	00249700
2	Ahmadpur Majra (4)	059425	00249400
3	Alupur (60)	059489	00259200
4	Ataula (57)	059492	00259500
5	Baholi (12)	059447	00251600
6	Bal Jattan (11)	059445	00251400
7	Begumpur Bapnot (47)	059433	00250200
8	Bhadaur (39)	059437	00250600
9	Bhalsi (45)	059431	00250000
10	Bhandari (61)	059491	00259400
11	Daryapur (49)	059493	00259600
12	Dharamgarh (1)	059421	00249000
13	Dumyana (56)	059488	00259100
14	Joshi (5)	059426	00249500
15	Kalkha (41)	059435	00250400
16	Khandra (10)	059444	00251300
17	Khukhrana (24)	059439	00250800
18	Luhari (42)	059434	00250300
19	Madlauda (7)	059430	00249900
20	Mahayudinpur Thirana (9)	059443	00251200
21	Nain (62)	059490	00259300
22	Nara (6)	059427	00249600
23	Nauhra (20)	059441	00251000
24	Qawi (3)	059424	00249300
25	Rair Kalan (29)	059420	00248900
26	Shadipur (8)	059423	00249200
27	Sherah (2)	059422	00249100
28	Shohdapur (25)	059440	00250900
29	Sithana (14)	059446	00251500
30	Sutana (23)	059438	00250700
31	Untiliya (44)	059442	00251100
32	Urlana Kalan (51)	059495	00259800
33	Urlana Khurd (50)	059494	00259700
34	Waisar (46)	059429	00249800
35	Waisari (43)	059432	00250100

**Census of India 2011-
Amenities and Land
Name of District:-Panipat
Name of CD Block:-Madlauda**

Serial Number	Name of Village	Location code no.	Total area of the village (in hectares rounded up to one decimal place)	Total population (2011 census)	Number of households (2011 census)	Number of educational amenities available. (If not available within the village , the distance range code viz; a for < 5 Kms, b for 5-10 Kms and c for 10+ kms of nearest place where facility is available is given).								
						Pre-Primary school (PP)	Primary school (P)	Middle school (M)	Secondary School (S)	Senior Secondary school (SS)	Degree college of arts science & commerce (ASC)	Engineering college(EC)	Medical college (MC)	Management institute (MI)
4	Rair Kalan (29)	059420	1424	5399	1068	1	3	2	2	1	c	c	c	c
5	Dharamgarh (1)	059421	836	3248	609	1	1	1	1	a	b	b	c	c
6	Sherah (2)	059422	1036	4062	757	b	3	3	3	2	b	a	c	c
7	Shadipur (8)	059423	128	21	5	b	a	a	a	a	b	a	c	c
8	Qawi (3)	059424	2420	6917	1212	1	2	2	2	2	b	b	c	c
9	Ahmadpur Majra (4)	059425	321	677	143	1	2	1	1	1	b	b	c	c
10	Joshi (5)	059426	584	2592	473	2	2	2	1	1	b	b	c	c
11	Nara (6)	059427	1690	6668	1322	4	6	5	2	2	a	b	c	c
12	Adiyana (48)	059428	1718	6342	1201	2	2	2	2	1	b	b	c	c
13	Waisar (46)	059429	1168	4107	774	1	1	1	1	1	a	a	c	c
14	Madlauda (7)	059430	1244	14356	2801	1	7	6	5	3	a	a	c	c
15	Bhalsi (45)	059431	431	1663	321	1	4	4	2	1	a	a	c	c
16	Waisari (43)	059432	267	816	139	2	1	a	a	a	b	b	c	c
17	Begumpur Bapnot (47)	059433	220	427	90	a	1	a	a	a	a	a	c	c
18	Luhari (42)	059434	1069	3576	694	1	2	2	2	2	b	b	c	c
19	Kalkha (41)	059435	1148	3968	711	a	2	1	1	1	b	b	c	c
20	Bhadaur (39)	059437	973	3403	622	1	2	3	3	b	b	b	c	b
21	Sutana (23)	059438	1510	6268	1123	2	3	3	3	3	b	c	c	c
22	Khukhrana (24)	059439	743	1889	361	1	2	2	2	1	b	b	c	b
23	Shohdapur (25)	059440	316	6423	1219	1	2	2	b	b	b	c	c	b
24	Nauhra (20)	059441	615	3114	536	1	1	1	1	b	b	b	c	b
25	Untiliya (44)	059442	597	2781	525	4	5	5	1	1	a	a	c	c
26	Mahayudinpur Thirana (9)	059443	762	1905	362	a	1	1	a	a	a	1	c	1

Village Directory

use (As in 2009)

Location CodeNo:-075

Location CodeNo:-0034

Number of Medical Amenities available. (If not available within the village, the distance range code viz; a for < 5 Kms, b for 5-10 Kms and c for 10+ kms of nearest place where facility is available is given).																				Name of Village	Serial Number
Polytechnic (Pt)	Vocational training school /ITI	Non-formal training centre (NFTC)	Special school for disabled (SSD)	Others (specify)	Community health centre (CHC)	Primary health centre (PHC)	Primary health sub centre (PHS)	Maternity and child welfare centre (MCW)	T.B. clinic (TBC)	Hospital-allopathic (HA)	Hospital-alternative medicine (HO)	Dispensary (D)	Veterinary hospital (VH)	Mobile health clinic (MHC)	Family welfare centre (FWC)						
16	17	18	19	20	21	22	23	24	25	26	27	28	29	30	31	2	1				
c	c	c	c		c	c	1	c	c	c	c	c	1	c	c	Rair Kalan (29)	4				
c	c	c	c		c	b	b	a	c	c	1	1	1	c	c	Dharamgarh (1)	5				
c	c	c	c		c	b	1	c	c	c	c	b	1	c	c	Sherah (2)	6				
c	c	c	c		c	c	c	c	c	c	c	b	b	c	c	Shadipur (8)	7				
c	c	c	c		c	1	1	1	c	c	c	b	1	c	b	Qawi (3)	8				
b	c	c	c		c	c	b	c	c	c	c	c	1	c	c	Ahmadpur Majra (4)	9				
b	c	c	c		c	c	b	c	c	c	1	1	1	c	b	Joshi (5)	10				
b	c	c	c		c	a	1	a	a	c	c	a	a	c	a	Nara (6)	11				
b	c	c	c		b	b	1	b	b	b	1	1	1	c	b	Adiyana (48)	12				
b	c	c	c		c	c	c	c	c	c	c	c	1	c	c	Waisar (46)	13				
b	c	c	c		c	1	1	1	c	c	c	c	1	c	c	Madlauda (7)	14				
b	c	c	c		c	c	c	c	c	c	c	c	1	c	c	Bhalsi (45)	15				
b	c	c	c		c	b	b	b	c	b	c	b	a	c	b	Waisari (43)	16				
b	c	c	c		c	c	c	c	c	c	c	c	a	c	c	Begumpur Bapnot (47)	17				
b	c	c	c		c	b	1	b	c	c	c	b	1	c	b	Luhari (42)	18				
b	c	c	c		c	b	1	b	b	c	1	1	1	c	b	Kalkha (41)	19				
c	b	b	b		b	b	1	b	b	b	b	b	1	b	b	Bhadaur (39)	20				
c	c	c	c		c	c	1	c	c	c	c	c	1	c	c	Sutana (23)	21				
c	b	b	b		c	b	1	b	b	c	c	b	a	c	b	Khukhrana (24)	22				
c	b	b	b		b	b	b	b	b	b	b	b	b	b	b	Shohdapur (25)	23				
c	b	b	b		b	b	1	b	b	b	b	b	b	b	b	Nauhra (20)	24				
c	c	c	c		c	a	a	a	c	a	c	a	1	a	a	Untiliya (44)	25				
b	c	c	c		c	a	a	a	c	a	c	a	1	a	a	Mahayudinpur Thirana (9)	26				

Serial Number	Name of Village	Number of Non-Government Medical Amenities available.							Availability of drinking water - Yes / No							Availability of toilet & others Yes / No				
		Charitable non Govt. hospital/Nursing home.	Medical practitioner with MBBS Degree	Medical practitioner with other degree	Medical practitioner with no degree	Traditional practitioner and faith healer .	Medicine Shop	Others	Tap water (Treated/Untreated)	Well water (Covered / Uncovered well)	Hand Pump	Tube wells / Bore well	Spring	River / Canal	Tank / Pond / Lake	Others	Community toilet including bath.	Community toilet excluding bath.	Rural sanitary mart or sanitary hardware outlet available near the village.	Community bio- gas or recycle of waste for productive use.
1	2	32	33	34	35	36	37	38	39	40	41	42	43	44	45	46	47	48	49	50
4	Rair Kalan (29)	0	0	3	3	0	0	0	Yes	No	Yes	Yes	No	No	No	No	No	No	No	No
5	Dharamgarh (1)	2	0	0	0	0	0	0	Yes	No	Yes	Yes	No	No	No	No	Yes	No	Yes	No
6	Sherah (2)	0	0	2	0	0	0	0	Yes	No	Yes	Yes	No	No	No	No	No	No	No	No
7	Shadipur (8)	0	0	0	0	0	0	0	Yes	No	Yes	Yes	No	No	No	No	No	No	No	No
8	Qawi (3)	0	0	4	0	0	2	0	Yes	No	Yes	Yes	No	No	Yes	No	No	Yes	No	No
9	Ahmadpur Majra (4)	0	0	0	0	0	0	0	Yes	No	Yes	Yes	No	No	No	No	No	No	No	Yes
10	Joshi (5)	0	0	3	3	0	0	0	Yes	No	Yes	Yes	No	No	No	No	No	Yes	No	No
11	Nara (6)	0	0	2	3	0	3	0	Yes	No	Yes	Yes	No	No	No	No	No	No	Yes	No
12	Adiyana (48)	0	0	0	0	0	0	0	Yes	No	Yes	Yes	No	No	No	No	No	No	No	No
13	Waisar (46)	0	0	0	2	2	0	0	Yes	No	Yes	Yes	No	No	No	No	No	Yes	No	No
14	Madlauda (7)	0	3	1	0	0	10	0	Yes	No	Yes	Yes	No	No	No	No	No	No	Yes	No
15	Bhalsi (45)	0	0	0	2	2	0	0	Yes	No	Yes	Yes	No	No	No	No	No	No	No	Yes
16	Waisari (43)	0	0	0	0	0	0	0	Yes	No	Yes	Yes	No	No	No	No	No	No	No	No
17	Begumpur Bapnot (47)	0	0	0	0	0	0	0	Yes	No	Yes	Yes	No	No	No	No	No	No	No	No
18	Luhari (42)	0	0	0	2	2	0	0	Yes	No	Yes	Yes	No	No	No	No	No	No	Yes	No
19	Kalkha (41)	0	0	0	0	4	2	0	Yes	Yes	Yes	Yes	No	Yes	No	No	No	No	No	No
20	Bhadaur (39)	0	0	4	0	0	1	0	Yes	No	Yes	Yes	No	Yes	Yes	No	No	No	No	No
21	Sutana (23)	0	0	0	0	0	0	0	Yes	No	Yes	Yes	No	No	No	No	No	No	Yes	No
22	Khukhrana (24)	0	0	0	1	1	0	0	Yes	No	Yes	Yes	No	No	No	No	Yes	No	Yes	No
23	Shohdapur (25)	0	0	0	0	0	1	0	Yes	No	Yes	Yes	No	No	No	No	No	No	Yes	No
24	Nauhra (20)	0	0	0	0	0	0	0	Yes	No	Yes	Yes	No	No	No	No	No	No	No	No
25	Untiliya (44)	4	0	2	2	0	0	0	Yes	No	Yes	Yes	No	No	No	No	No	Yes	No	No
26	Mahayudinpur Thirana (9)	0	0	0	0	0	0	0	Yes	No	Yes	Yes	No	No	No	No	No	No	No	No

Communication and transport facilities (If amenities available code -Yes is given except for Village Pin Code ,If not available within the village , the distance range code viz; a for < 5 Kms, b for 5-10 Kms and c for 10+ kms of nearest place where facility is available is given).																		
51	52	53	54	55	56	57	58	59	60	61	62	63	64	65	66	67	Name of Village	Serial Number
c	Yes		132140	Yes	Yes	Yes	c	c	Yes	c	c	c	c	c	Yes		Rair Kalan (29)	4
b	b		132140	Yes	Yes	Yes	c	c	Yes	b	Yes	Yes	b	Yes	Yes		Dharamgarh (1)	5
b	Yes		132113	Yes	Yes	Yes	b	b	Yes	b	Yes	a	b	Yes	Yes		Sherah (2)	6
c	b		132108	a	a	Yes	c	c	Yes	c	b	b	Yes	b	c		Shadipur (8)	7
c	Yes		132113	Yes	Yes	Yes	c	c	Yes	b	Yes	b	b	b	Yes		Qawi (3)	8
b	a		132113	Yes	Yes	Yes	c	c	Yes	a	b	b	b	b	Yes		Ahmadpur Majra (4)	9
b	Yes		132113	Yes	Yes	Yes	c	c	Yes	a	b	b	b	b	Yes		Joshi (5)	10
a	Yes		132113	Yes	Yes	Yes	c	c	Yes	Yes	a	Yes	a	a	Yes		Nara (6)	11
b	Yes		132113	Yes	Yes	Yes	b	b	Yes	a	b	b	b	b	Yes		Adiyana (48)	12
a	Yes		132113	Yes	Yes	Yes	c	c	Yes	a	a	Yes	a	a	Yes		Waisar (46)	13
Yes	Yes		132113	Yes	Yes	Yes	Yes	Yes	Yes	Yes	Yes	Yes	Yes	Yes	Yes		Madlauda (7)	14
a	Yes		132113	Yes	Yes	Yes	c	c	Yes	a	a	a	a	a	Yes		Bhalsi (45)	15
b	c		132113	Yes	b	Yes	c	c	Yes	b	a	b	b	b	Yes		Waisari (43)	16
a	a		132108	Yes	Yes	Yes	c	c	Yes	a	a	a	a	a	Yes		Begumpur Bapnot (47)	17
b	Yes		132105	Yes	b	Yes	b	c	Yes	b	b	b	b	b	Yes		Luhari (42)	18
b	Yes		132105	b	b	Yes	b	b	Yes	b	b	b	b	b	Yes		Kalkha (41)	19
a	Yes		132103	b	b	Yes	b	b	Yes	a	Yes	b	Yes	b	Yes		Bhadaur (39)	20
c	Yes		132105	Yes	c	Yes	c	c	Yes	c	Yes	c	c	b	Yes		Sutana (23)	21
a	a		132105	Yes	Yes	Yes	b	b	Yes	Yes	a	a	a	b	Yes		Khukhrana (24)	22
b	Yes		132103	Yes	Yes	Yes	b	b	Yes	a	Yes	b	b	b	Yes		Shohdapur (25)	23
b	a		132103	Yes	Yes	Yes	b	b	Yes	a	Yes	b	b	a	Yes		Nauhra (20)	24
a	Yes		132105	Yes	Yes	Yes	a	a	Yes	a	Yes	Yes	a	a	Yes		Untiliya (44)	25
a	a		132113	Yes	a	Yes	a	c	Yes	a	a	a	a	a	Yes		Mahayudinpur Thirana (9)	26

Serial Number	Name of Village	Village connected to highways,village roads, banks & credit societies (If amenities available code -Yes is given, If not available within the village , the distance range code viz; a for < 5 Kms, b for 5-10 Kms and c for 10+ kms of nearest place where facility is available is given).															
		Connected to national highway(NH)	Connected to state highway(SH)	Connected to major district road (MDR)	Connected to others district road	Pucca roads	Kutchcha roads	Water bounded macadam(WBM) roads	Navigable waterway (river/canal)(NW)	Footpaths (FP)	Commercial & Co-operative Banks	ATM	Agricultural Credit Societies	Self-Help Group (SHG)	Public distribution system (PDS) shop	Mandis / Regular market	
1	2	68	69	70	71	72	73	74	75	76	77	78	79	80	81	82	
4	Rair Kalan (29)	c	c	Yes	Yes	Yes	Yes	Yes	Yes	Yes	a	c	a	Yes	Yes	c	
5	Dharamgarh (1)	c	b	Yes	Yes	Yes	Yes	Yes	Yes	Yes	a	c	a	Yes	Yes	b	
6	Sherah (2)	c	b	Yes	Yes	Yes	Yes	Yes	Yes	Yes	Yes	c	Yes	Yes	Yes	b	
7	Shadipur (8)	c	c	b	c	Yes	Yes	a	Yes	Yes	c	c	c	Yes	c	c	
8	Qawi (3)	c	b	Yes	Yes	b	Yes	Yes	Yes	Yes	c	c	Yes	Yes	Yes	b	
9	Ahmadpur Majra (4)	c	a	a	Yes	a	Yes	a	Yes	Yes	b	c	a	Yes	Yes	b	
10	Joshi (5)	c	a	a	Yes	Yes	a	a	Yes	Yes	b	c	Yes	Yes	Yes	b	
11	Nara (6)	c	Yes	Yes	Yes	Yes	Yes	a	Yes	Yes	a	c	Yes	Yes	Yes	c	
12	Adiyana (48)	c	b	Yes	Yes	Yes	Yes	Yes	Yes	Yes	Yes	c	Yes	Yes	Yes	b	
13	Waisar (46)	Yes	Yes	Yes	Yes	Yes	a	a	Yes	Yes	a	c	Yes	Yes	Yes	a	
14	Madlauda (7)	Yes	Yes	Yes	Yes	Yes	a	a	Yes	Yes	Yes	b	Yes	Yes	Yes	Yes	
15	Bhalsi (45)	c	Yes	Yes	Yes	Yes	Yes	Yes	Yes	Yes	a	c	a	Yes	Yes	a	
16	Waisari (43)	c	b	b	a	Yes	Yes	c	Yes	Yes	b	c	a	Yes	Yes	c	
17	Begumpur Bapnot (47)	c	a	a	Yes	Yes	Yes	a	Yes	Yes	a	c	a	Yes	Yes	a	
18	Luhari (42)	c	b	Yes	Yes	Yes	Yes	Yes	Yes	Yes	b	c	Yes	Yes	Yes	c	
19	Kalkha (41)	c	b	b	c	Yes	Yes	Yes	Yes	Yes	a	b	Yes	Yes	Yes	b	
20	Bhadaur (39)	b	b	Yes	Yes	Yes	Yes	Yes	Yes	Yes	b	b	Yes	Yes	Yes	b	
21	Sutana (23)	c	a	Yes	Yes	Yes	Yes	Yes	Yes	Yes	Yes	a	Yes	Yes	Yes	c	
22	Khukhrana (24)	b	Yes	Yes	Yes	Yes	c	c	Yes	Yes	a	b	a	Yes	Yes	b	
23	Shohdapur (25)	b	Yes	Yes	Yes	Yes	Yes	c	Yes	Yes	Yes	b	a	Yes	Yes	b	
24	Nauhra (20)	b	a	Yes	Yes	Yes	Yes	Yes	Yes	Yes	a	b	a	Yes	Yes	b	
25	Untiliya (44)	c	Yes	Yes	Yes	Yes	Yes	Yes	Yes	Yes	a	c	a	Yes	Yes	c	
26	Mahayudinpur Thirana (9)	c	a	a	Yes	Yes	Yes	a	Yes	Yes	a	c	a	Yes	Yes	c	

Availability of miscellaneous facilities (If amenities available code -Yes is given, If not available within the village , the distance range code viz; a for < 5 Kms, b for 5-10 Kms and c for 10+ kms of nearest place where facility is available is given).															Name of Village	Serial Number
Weekly Haat	Agricultural marketing society	Integrated Child Development Scheme (Nutritional Centres)	Anganwadi Centre (Nutritional Centres)	Others (Nutritional Centres)	ASHA (Accredited Social Health Activist)	Community centre with/without TV	Sports Field,	Sports Club / Recreation Centre	Cinema / Video Hall	Public Library	Public Reading Room	Newspaper Supply	Assembly Polling station	Birth & Death Registration Office		
83	84	85	86	87	88	89	90	91	92	93	94	95	96	97	2	1
c	c	Yes	Yes	Yes	Yes	c	c	c	c	c	c	Yes	Yes	c	Rair Kalan (29)	4
a	Yes	Yes	Yes	Yes	Yes	c	Yes	c	c	c	c	Yes	Yes	b	Dharamgarh (1)	5
c	Yes	Yes	Yes	Yes	Yes	c	c	c	c	c	c	Yes	Yes	b	Sherah (2)	6
c	c	Yes	Yes	Yes	Yes	b	b	c	c	c	c	Yes	Yes	c	Shadipur (8)	7
b	b	Yes	Yes	Yes	Yes	b	Yes	c	c	c	c	Yes	Yes	Yes	Qawi (3)	8
c	c	Yes	Yes	Yes	Yes	c	c	c	c	c	c	Yes	Yes	c	Ahmadpur Majra (4)	9
b	b	Yes	Yes	Yes	Yes	b	b	b	b	b	b	Yes	Yes	c	Joshi (5)	10
c	c	Yes	Yes	Yes	Yes	c	Yes	c	c	c	c	Yes	Yes	a	Nara (6)	11
c	c	Yes	Yes	Yes	Yes	c	Yes	c	c	c	c	Yes	Yes	b	Adiyana (48)	12
c	a	Yes	Yes	Yes	Yes	c	a	c	c	c	c	Yes	Yes	c	Waisar (46)	13
c	Yes	Yes	Yes	Yes	Yes	c	Yes	c	c	c	c	Yes	Yes	Yes	Madlauda (7)	14
c	a	Yes	Yes	Yes	Yes	c	c	c	c	c	c	Yes	Yes	c	Bhalsi (45)	15
c	c	Yes	Yes	Yes	Yes	c	Yes	c	c	c	c	Yes	Yes	b	Waisari (43)	16
c	a	Yes	Yes	Yes	Yes	c	a	c	c	c	c	Yes	Yes	c	Begumpur Bapnot (47)	17
c	c	Yes	Yes	Yes	Yes	Yes	c	c	c	c	c	Yes	Yes	b	Luhari (42)	18
c	b	Yes	Yes	Yes	Yes	b	Yes	b	b	b	b	Yes	Yes	b	Kalkha (41)	19
b	b	Yes	Yes	Yes	Yes	b	Yes	b	b	b	b	Yes	Yes	b	Bhadaur (39)	20
c	c	Yes	Yes	Yes	Yes	c	c	c	c	c	c	Yes	Yes	c	Sutana (23)	21
b	a	Yes	Yes	Yes	Yes	a	Yes	b	b	b	b	Yes	Yes	b	Khukhrana (24)	22
b	b	Yes	Yes	Yes	Yes	b	Yes	b	b	b	b	Yes	Yes	b	Shohdapur (25)	23
b	b	Yes	Yes	Yes	Yes	b	b	b	b	b	b	Yes	Yes	b	Nauhra (20)	24
c	c	a	Yes	Yes	Yes	c	Yes	c	c	c	c	Yes	Yes	a	Untiliya (44)	25
c	c	Yes	Yes	Yes	Yes	c	Yes	c	c	c	c	Yes	Yes	a	Mahayudinpur Thirana (9)	26

Serial Number	Name of Village	Availability of electricity (Yes/No)				Land									
		Power Supply for Domestic Use (ED)	Power Supply for Agricultural Use (EAG)	Power Supply for Commercial Use (EC)	Power Supply for All Uses (EA)	Nearest Town	Distance range code i.e. a for < 5 Kms, b for 5-10 Kms and c for 10+ kms.	Area under different types of land use (in hectares rounded up to one decimal place)							
Name	Forests							Area under Non-agricultural Uses	Barren and Un-cultivable land	Permanent Pastures and Other Grazing Lands	Land Under Miscellaneous Tree Crops etc.	Culturable Waste Land	Fallow lands other than current fallows		
1	2	98	99	100	101	102	103	104	105	106	107	108	109	110	
4	Rair Kalan (29)	Yes	Yes	Yes	Yes	PANIPAT	c	0	216	0	0	0	28	0	
5	Dharamgarh (1)	Yes	Yes	Yes	Yes	PANIPAT	c	0	97	0	0	0	71	0	
6	Sherah (2)	Yes	Yes	Yes	Yes	PANIPAT	c	0	124	0	0	0	99	0	
7	Shadipur (8)	Yes	Yes	Yes	Yes	PANIPAT	c	0	13	0	0	0	0	0	
8	Qawi (3)	Yes	Yes	Yes	Yes	SAFIDOW	b	0	474	0	0	0	0	0	
9	Ahmadpur Majra (4)	Yes	Yes	Yes	Yes	SAFIDOW	b	0	31	0	0	0	0	0	
10	Joshi (5)	Yes	Yes	Yes	Yes	PANIPAT	c	0	157	0	0	0	0	0	
11	Nara (6)	Yes	Yes	Yes	Yes	PANIPAT	c	0	182	0	0	0	0	0	
12	Adiyana (48)	Yes	Yes	Yes	Yes	PANIPAT	c	0	222	0	0	0	0	0	
13	Waisar (46)	Yes	Yes	Yes	Yes	PANIPAT	c	0	361	0	0	0	0	0	
14	Madlauda (7)	Yes	Yes	Yes	Yes	PANIPAT	c	0	370	0	0	0	0	0	
15	Bhalsi (45)	Yes	Yes	Yes	Yes	PANIPAT	c	0	115	0	0	0	0	0	
16	Waisari (43)	Yes	Yes	Yes	Yes	PANIPAT	c	0	49	0	0	0	0	0	
17	Begumpur Bapnot (47)	Yes	Yes	Yes	Yes	PANIPAT	c	0	36	0	0	0	0	0	
18	Luhari (42)	Yes	Yes	Yes	Yes	PANIPAT	c	0	187	0	0	0	0	0	
19	Kalkha (41)	Yes	Yes	Yes	Yes	PANIPAT	c	0	273	0	0	0	0	0	
20	Bhadaur (39)	Yes	Yes	Yes	Yes	PANIPAT	b	0	178	0	0	0	0	0	
21	Sutana (23)	Yes	Yes	Yes	Yes	PANIPAT	c	0	504	0	0	0	0	0	
22	Khukhrana (24)	Yes	Yes	Yes	Yes	PANIPAT	b	0	439	0	0	0	0	0	
23	Shohdapur (25)	Yes	Yes	Yes	Yes	PANIPAT	b	0	72	0	0	0	0	0	
24	Nauhra (20)	Yes	Yes	Yes	Yes	PANIPAT	b	0	79	0	0	0	0	0	
25	Untiliya (44)	Yes	Yes	Yes	Yes	PANIPAT	c	0	171	0	0	0	0	0	
26	Mahayudinpur Thirana (9)	Yes	Yes	Yes	Yes	PANIPAT	c	0	86	0	0	0	0	0	

Use										Name of three most important commodities manufactured			Name of Village	Serial Number
				Area irrigated by source (in hectare).										
Current Fallows	Net Area Sown	Total Irrigated Land Area	Total Un-irrigated Land Area	Canals (C)	Wells/Tube-wells(W/TW)	Tanks/Lakes(T/L)	Water Falls(WF)	Others(O)	First	Second	Third			
111	112	113	114	115	116	117	118	119	120	121	122	2	1	
0	1180	1180	0	447	733	0	0	0	Atta Chakki			Rair Kalan (29)	4	
0	668	668	0	55	613	0	0	0	Atta Chakki			Dharamgarh (1)	5	
0	813	813	0	168	645	0	0	0	Atta Chakki			Sherah (2)	6	
0	115	115	0	26	89	0	0	0	Atta Chakki			Shadipur (8)	7	
0	1946	1946	0	208	1738	0	0	0	Oil Mill	ta Chakki		Qawi (3)	8	
0	290	290	0	0	290	0	0	0				Ahmadpur Majra (4)	9	
0	427	427	0	144	283	0	0	0	Atta Chakki			Joshi (5)	10	
0	1508	1508	0	601	907	0	0	0	Oil Mill	ta Cha	Rice Mil Nara (6)		11	
0	1496	1496	0	413	1083	0	0	0				Adiyana (48)	12	
0	807	807	0	446	361	0	0	0	Atta Chakki	gr. Tools		Waisar (46)	13	
0	874	874	0	769	105	0	0	0	Atta Chakki	lice Mi	gr. Too Madlauda (7)		14	
0	316	316	0	40	276	0	0	0	Oil Mill	gr. Tocniture S	Bhalsi (45)		15	
0	218	218	0	182	36	0	0	0	Atta Chakki			Waisari (43)	16	
0	184	184	0	133	51	0	0	0	Atta Chakki	Atta Chak	Begumpur Bapnot (47)		17	
0	882	882	0	871	11	0	0	0	Atta Chakki	gr. Tools		Luhari (42)	18	
0	875	875	0	779	96	0	0	0	Atta Chakki			Kalkha (41)	19	
0	795	795	0	723	72	0	0	0	Atta Chakki	Brick Kli	Bhadaur (39)		20	
0	1006	1006	0	959	47	0	0	0				Sutana (23)	21	
0	304	304	0	194	110	0	0	0				Khukhrana (24)	22	
0	244	244	0	77	167	0	0	0				Shohdapur (25)	23	
0	536	536	0	82	454	0	0	0				Nauhra (20)	24	
0	426	426	0	425	1	0	0	0	Oil Mill	gr. Tocniture S	Untiliya (44)		25	
0	676	676	0	633	43	0	0	0	Atta Chakki			Mahayudinpur Thirana (9)	26	

Serial Number	Name of Village	Location code no.	Total area of the village (in hectares rounded up to one decimal place)	Total population (2011 census)	Number of households (2011 census)	Number of educational amenities available. (If not available within the village , the distance range code viz; a for < 5 Kms, b for 5-10 Kms and c for 10+ kms of nearest place where facility is available is given).									
						Pre-Primary school (PP)	Primary school (P)	Middle school (M)	Secondary School (S)	Senior Secondary school (SS)	Degree college of arts science & commerce (ASC)	Engineering college(EC)	Medical college (MC)	Management institute (MI)	
1	2	3	4	5	6	7	8	9	10	11	12	13	14	15	
27	Khandra (10)	059444	678	2153	392	b	1	1	1	b	b	a	c	c	
28	Bal Jattan (11)	059445	1344	3045	512	b	1	1	1	b	b	b	c	c	
29	Sithana (14)	059446	936	5722	1100	1	2	2	2	b	b	b	c	b	
30	Baholi (12)	059447	1463	1553	295	1	1	1	b	b	b	b	c	b	
31	Dumyana (56)	059488	522	1424	255	2	2	2	a	a	c	b	a	c	
32	Alupur (60)	059489	674	2860	526	1	2	2	2	a	c	c	c	c	
33	Nain (62)	059490	863	3405	629	1	2	2	2	a	c	c	c	c	
34	Bhandari (61)	059491	666	3778	677	1	2	2	2	a	b	b	c	c	
35	Ataula (57)	059492	1259	5233	1024	1	2	2	2	2	c	a	c	c	
36	Daryapur (49)	059493	363	2286	411	2	2	2	b	b	c	a	c	c	
37	Urlana Khurd (50)	059494	1020	3237	615	1	2	2	a	a	b	b	b	c	
38	Urlana Kalan (51)	059495	2660	8759	1666	4	6	5	2	2	b	b	c	c	
Block T O T A L :			33668	134077	25170	43	80	73	49	27	0	1	0	1	

																Number of Medical Amenities available. (If not available within the village, the distance range code viz; a for < 5 Kms, b for 5-10 Kms and c for 10+ kms of nearest place where facility is available is given).		
Polytechnic (Pt)	Vocational training school /ITI	Non-formal training centre (NFTC)	Special school for disabled (SSD)	Others (specify)	Community health centre (CHC)	Primary health centre (PHC)	Primary health sub centre (PHS)	Maternity and child welfare centre (MCW)	T.B. clinic (TBC)	Hospital-allopathic (HA)	Hospital-alternative medicine (HO)	Dispensary (D)	Veterinary hospital (VH)	Mobile health clinic (MHC)	Family welfare centre (FWC)	Name of Village	Serial Number	
16	17	18	19	20	21	22	23	24	25	26	27	28	29	30	31	2	1	
c	c	c	c		c	c	1	c	c	c	c	b	a	c	c	Khandra (10)	27	
c	c	c	c		c	c	1	c	c	c	c	b	a	c	c	Bal Jattan (11)	28	
b	b	b	b		b	b	b	b	b	b	b	b	b	b	b	Sithana (14)	29	
b	b	b	b		b	b	b	b	b	b	b	b	b	b	b	Baholi (12)	30	
b	c	c	c		b	b	b	b	c	c	c	a	1	a	c	Dumyana (56)	31	
1	c	c	c		a	a	1	a	c	a	a	a	1	c	c	Alupur (60)	32	
a	c	c	c		c	c	1	c	c	c	c	a	1	c	b	Nain (62)	33	
c	c	c	c		b	b	1	b	b	c	c	b	1	b	b	Bhandari (61)	34	
a	b	b	c		b	a	1	c	c	c	c	c	1	c	c	Ataula (57)	35	
a	c	c	c		b	c	a	c	c	c	c	c	1	b	c	Daryapur (49)	36	
b	b	c	c		c	c	a	c	c	c	c	c	1	c	c	Urlana Khurd (50)	37	
b	c	c	c		b	b	1	b	c	c	1	1	1	c	b	Urlana Kalan (51)	38	
1	0	0	0	0	0	2	19	2	0	0	5	5	24	0	0			

Serial Number	Name of Village	Number of Non-Government Medical Amenities available.							Availability of drinking water - Yes / No							Availability of toilet & others Yes / No				
		Charitable non Govt. hospital/Nursing home.	Medical practitioner with MBBS Degree	Medical practitioner with other degree	Medical practitioner with no degree	Traditional practitioner and faith healer .	Medicine Shop	Others	Tap water (Treated/Untreated)	Well water (Covered / Uncovered well)	Hand Pump	Tube wells / Bore well	Spring	River / Canal	Tank / Pond / Lake	Others	Community toilet including bath.	Community toilet excluding bath.	Rural manitory mart or sanitary hardware outlet available near the village.	Community bio- gas or recycle of waste for productive use.
1	2	32	33	34	35	36	37	38	39	40	41	42	43	44	45	46	47	48	49	50
27	Khandra (10)	0	0	0	2	3	0	0	Yes	No	Yes	Yes	No	No	No	No	No	Yes	No	No
28	Bal Jattan (11)	0	0	0	3	2	1	0	Yes	No	Yes	Yes	No	No	No	No	Yes	Yes	No	No
29	Sithana (14)	0	0	2	2	0	5	0	Yes	No	Yes	Yes	No	Yes	No	No	Yes	Yes	No	No
30	Baholi (12)	1	1	2	2	1	1	0	Yes	No	Yes	Yes	No	Yes	No	No	Yes	No	No	No
31	Dumyana (56)	0	0	0	0	0	0	0	Yes	Yes	Yes	Yes	No	No	No	No	Yes	Yes	No	No
32	Alupur (60)	0	0	0	2	2	1	0	Yes	Yes	Yes	Yes	No	No	No	No	No	No	No	No
33	Nain (62)	0	0	0	2	2	0	0	Yes	No	Yes	Yes	No	No	No	No	No	No	No	No
34	Bhandari (61)	0	0	0	5	0	1	0	Yes	No	Yes	Yes	No	No	No	No	No	No	No	No
35	Ataula (57)	0	0	0	2	2	1	0	Yes	Yes	Yes	Yes	No	No	No	No	No	No	No	No
36	Daryapur (49)	0	0	0	0	0	0	0	Yes	Yes	Yes	Yes	No	No	No	No	No	No	No	No
37	Urlana Khurd (50)	0	0	0	0	0	0	0	Yes	No	Yes	Yes	No	Yes	Yes	No	No	No	No	No
38	Urlana Kalan (51)	0	0	0	0	1	3	0	Yes	Yes	Yes	Yes	No	Yes	Yes	No	Yes	Yes	Yes	No
Block T O T A L :		7	4	25	38	24	32	0	35	6	35	35	0	6	4	0	7	9	8	2

Communication and transport facilities (If amenities available code -Yes is given except for Village Pin Code ,If not available within the village , the distance range code viz; a for < 5 Kms, b for 5-10 Kms and c for 10+ kms of nearest place where facility is available is given).																		
51	52	53	54	55	56	57	58	59	60	61	62	63	64	65	66	67	Name of Village	Serial Number
Post office(PO)	Sub post office (SPO)	Post & Telegraph office (P&TO)	Village Pin Code	Telephones (Land lines)	Public call office (PCO)	Mobile phone coverage	Internet cafes/ Common service centre (CSC)	Private courier facility	Bus service (Public & Private)	Railway stations	Auto/Modified Autos	Taxis and Vans	Tractors	Cycle-pulled rickshaws(Manual & Machine driven)	Carts driven by animals	Sea /River ferry service		
b	a		132113	Yes	Yes	Yes	c	c	Yes	c	Yes	b	b	b	Yes		Khandra (10)	27
b	a		132113	Yes	Yes	Yes	c	c	Yes	b	Yes	b	b	b	Yes		Bal Jattan (11)	28
b	a		132103	Yes	Yes	Yes	b	b	Yes	b	Yes	b	b	b	Yes		Sithana (14)	29
b	a		132140	Yes	Yes	Yes	b	b	Yes	b	Yes	Yes	b	b	Yes		Baholi (12)	30
a	a		132113	a	a	Yes	c	c	Yes	c	c	c	Yes	b	Yes		Dumyana (56)	31
Yes	Yes		132113	Yes	c	Yes	c	c	Yes	c	Yes	Yes	Yes	c	Yes		Alupur (60)	32
c	a		132113	Yes	Yes	Yes	c	c	Yes	b	b	b	b	b	Yes		Nain (62)	33
b	Yes		132113	Yes	Yes	Yes	b	b	Yes	b	b	b	b	b	Yes		Bhandari (61)	34
b	Yes		132113	Yes	b	Yes	b	b	Yes	b	b	b	Yes	b	Yes		Ataula (57)	35
a	a		132113	b	b	Yes	c	c	Yes	b	a	b	Yes	b	Yes		Daryapur (49)	36
a	a		132103	a	a	Yes	a	b	Yes	b	a	a	b	b	Yes		Urlana Khurd (50)	37
b	Yes		132103	Yes	Yes	Yes	b	b	Yes	b	b	b	b	Yes	Yes		Urlana Kalan (51)	38
2	19	0	35	29	23	35	1	1	35	3	14	7	7	4	34	0		

Serial Number	Name of Village	Village connected to highways,village roads, banks & credit societies (If amenities available code -Yes is given, If not available within the village , the distance range code viz; a for < 5 Kms, b for 5-10 Kms and c for 10+ kms of nearest place where facility is available is given).														
		Connected to national highway(NH)	Connected to state highway(SH)	Connected to major district road (MDR)	Connected to others district road	Pucca roads	Kutchcha roads	Water bounded macadam(WBM) roads	Navigable waterway (river/canal)(NW)	Footpaths (FP)	Commercial & Co-operative Banks	ATM	Agricultural Credit Societies	Self-Help Group (SHG)	Public distribution system (PDS) shop	Mandis / Regular market
1	2	68	69	70	71	72	73	74	75	76	77	78	79	80	81	82
27	Khandra (10)	c	Yes	Yes	Yes	Yes	Yes	Yes		Yes	b	c	a	Yes	Yes	b
28	Bal Jattan (11)	c	b	Yes	Yes	Yes	Yes	Yes		Yes	b	c	b	Yes	Yes	b
29	Sithana (14)	b	b	Yes	Yes	Yes	Yes	Yes		Yes	b	b	a	Yes	Yes	b
30	Baholi (12)	b	b	Yes	Yes	Yes	Yes	c		Yes	Yes	b	a	Yes	Yes	Yes
31	Dumyana (56)	c	c	c	c	Yes	Yes	Yes		Yes	a	c	a	Yes	Yes	c
32	Alupur (60)	c	c	Yes	Yes	Yes	Yes	Yes		Yes	c	c	Yes	Yes	Yes	c
33	Nain (62)	c	c	b	Yes	Yes	Yes	Yes		Yes	a	c	a	Yes	Yes	c
34	Bhandari (61)	c	b	b	Yes	Yes	b	b		Yes	b	c	a	Yes	Yes	b
35	Ataula (57)	c	a	Yes	Yes	Yes	Yes	c		Yes	a	c	Yes	Yes	Yes	b
36	Daryapur (49)	c	b	a	Yes	Yes	Yes	Yes		Yes	b	c	b	Yes	Yes	b
37	Urlana Khurd (50)	c	c	Yes	Yes	Yes	Yes	b		Yes	a	b	a	Yes	Yes	c
38	Urlana Kalan (51)	c	c	Yes	Yes	Yes	Yes	Yes		Yes	Yes	b	Yes	Yes	Yes	b
Block T O T A L :		2	8	24	30	33	30	20	0	35	7	0	14	35	34	2

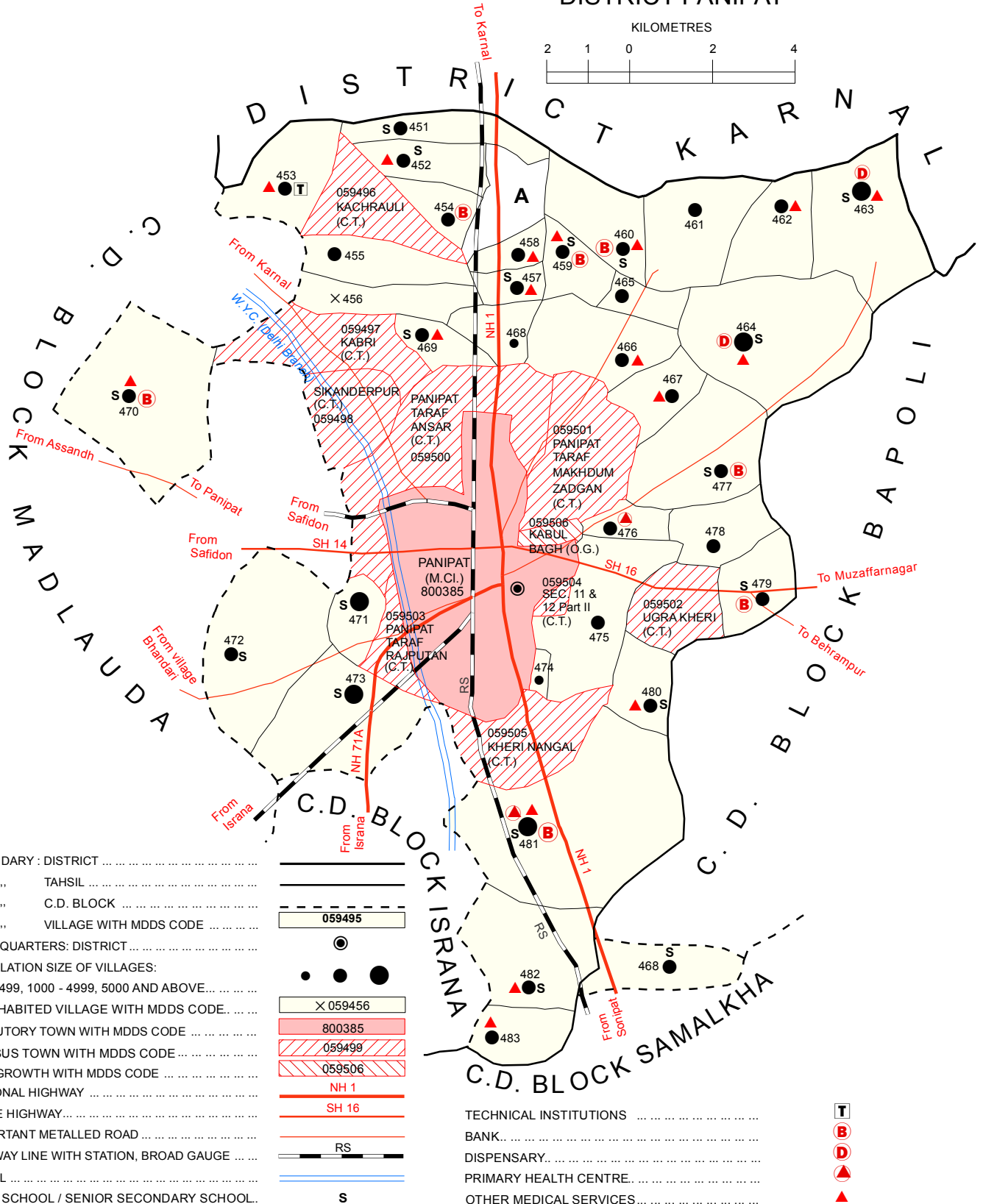
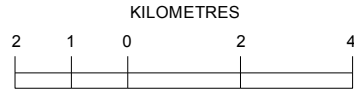
Availability of miscellaneous facilities (If amenities available code -Yes is given, If not available within the village , the distance range code viz; a for < 5 Kms, b for 5-10 Kms and c for 10+ kms of nearest place where facility is available is given).																
Weekly Haat	Agricultural marketing society	Integrated Child Development Scheme (Nutritional Centres)	Anganwadi Centre (Nutritional Centres)	Others (Nutritional Centres)	ASHA (Accredited Social Health Activist)	Community centre with/without TV	Sports Field,	Sports Club / Recreation Centre	Cinema / Video Hall	Public Library	Public Reading Room	Newspaper Supply	Assembly Polling station	Birth & Death Registration Office	Name of Village	Serial Number
83	84	85	86	87	88	89	90	91	92	93	94	95	96	97	2	1
c	c	Yes	Yes	Yes	Yes	c	Yes	c	c	c	c	Yes	Yes	c	Khandra (10)	27
b	c	Yes	Yes	Yes	Yes	c	Yes	c	c	c	c	Yes	Yes	c	Bal Jattan (11)	28
b	b	Yes	Yes	Yes	Yes	b	Yes	b	b	b	b	Yes	Yes	b	Sithana (14)	29
b	b	Yes	Yes	Yes	Yes	Yes	b	b	b	b	b	Yes	b	b	Baholi (12)	30
c	c	Yes	Yes	Yes	Yes	c	c	c	c	c	c	Yes	Yes	b	Dumyana (56)	31
c	Yes	Yes	Yes	Yes	Yes	c	Yes	c	c	c	c	Yes	Yes	a	Alupur (60)	32
c	c	Yes	Yes	Yes	Yes	c	Yes	c	c	c	c	Yes	Yes	c	Nain (62)	33
c	c	Yes	Yes	Yes	Yes	c	c	c	c	c	c	Yes	Yes	b	Bhandari (61)	34
b	b	Yes	Yes	Yes	Yes	Yes	Yes	c	c	c	c	Yes	Yes	a	Ataula (57)	35
b	b	Yes	Yes	Yes	Yes	c	b	c	c	c	c	Yes	Yes	c	Daryapur (49)	36
c	c	Yes	Yes	Yes	Yes	a	a	b	b	b	b	Yes	c	c	Urlana Khurd (50)	37
b	Yes	Yes	Yes	Yes	Yes	b	Yes	b	b	b	b	Yes	Yes	b	Urlana Kalan (51)	38
0	5	34	35	35	35	3	19	0	0	0	0	35	33	2		

Serial Number	Name of Village	Availability of electricity (Yes/No)				Nearest Town	Distance range code i.e. a for < 5 Kms, b for 5-10 Kms and c for 10+ kms.	Land							
		Power Supply for Domestic Use (ED)	Power Supply for Agricultural Use (EAG)	Power Supply for Commercial Use (EC)	Power Supply for All Uses (EA)			Area under different types of land use (in hectares rounded up to one decimal place)							
								Name	Forests	Area under Non-agricultural Uses	Barren and Un-cultivable land	Permanent Pastures and Other Grazing Lands	Land Under Miscellaneous Tree Crops etc.	Culturable Waste Land	Fallow lands other than current fallows
1	2	98	99	100	101	102	103	104	105	106	107	108	109	110	
27	Khandra (10)	Yes	Yes	Yes	Yes	PANIPAT	c	0	59	0	0	0	0	0	
28	Bal Jattan (11)	Yes	Yes	Yes	Yes	PANIPAT	c	0	521	0	0	0	0	0	
29	Sithana (14)	Yes	Yes	Yes	Yes	PANIPAT	b	0	155	0	0	0	0	0	
30	Baholi (12)	Yes	Yes	Yes	Yes	PANIPAT	b	0	1089	0	0	0	0	0	
31	Dumyana (56)	Yes	Yes	Yes	Yes	SAFIDOW	c	0	61	0	0	0	0	0	
32	Alupur (60)	Yes	Yes	Yes	Yes	PANIPAT	c	0	98	0	0	0	0	0	
33	Nain (62)	Yes	Yes	Yes	Yes	PANIPAT	c	0	192	0	0	0	0	0	
34	Bhandari (61)	Yes	Yes	Yes	Yes	PANIPAT	c	0	76	0	0	0	0	0	
35	Ataula (57)	Yes	Yes	Yes	Yes	SAFIDON	c	0	142	0	0	0	0	0	
36	Daryapur (49)	Yes	Yes	Yes	Yes	SAFIDOW	b	0	31	0	0	0	0	0	
37	Urlana Khurd (50)	Yes	Yes	Yes	Yes	SAFIDOW	b	0	135	0	0	0	0	0	
38	Urlana Kalan (51)	Yes	Yes	Yes	Yes	SAFIDOW	b	0	167	0	0	0	0	0	
Block T O T A L :		35	35	35	35	0	0	0	7162	0	0	0	198	0	

Use									Name of three most important commodities manufactured			Name of Village	Serial Number
				Area irrigated by source (in hectare).					First	Second	Third		
Current Fallows	Net Area Sown	Total Irrigated Land Area	Total Un-irrigated Land Area	Canals (C)	Wells/Tube-wells(W/TW)	Tanks/Lakes(T/L)	Water Falls(WF)	Others(O)					
111	112	113	114	115	116	117	118	119	120	121	122	2	1
0	619	619	0	544	75	0	0	0	Atta Chakki			Khandra (10)	27
0	823	823	0	525	298	0	0	0	Oil Mill	Ice Mill		Chak Bal Jattan (11)	28
0	781	781	0	251	530	0	0	0	Atta Chakki			Sithana (14)	29
0	374	374	0	0	374	0	0	0	Atta Chakki			Baholi (12)	30
0	461	461	0	317	144	0	0	0	Atta Chakki			Dumyana (56)	31
0	576	576	0	353	223	0	0	0	Oil Mill	Ice Mill		Too Alupur (60)	32
0	671	671	0	646	25	0	0	0	Atta Chakki			Too Nain (62)	33
0	590	590	0	554	36	0	0	0	Atta Chakki			Klin Bhandari (61)	34
0	1117	1117	0	506	611	0	0	0	Atta Chakki	Oil Mill		Too Ataula (57)	35
0	332	332	0	7	325	0	0	0	Atta Chakki	Ice Mill		Daryapur (49)	36
0	885	885	0	179	706	0	0	0	Atta Chakki			Tools Urlana Khurd (50)	37
0	2493	2493	0	1965	528	0	0	0				Urlana Kalan (51)	38
0	26308	26308	0	14222	12086	0	0	0					

INDIA
HARYANA
C.D. BLOCK PANIPAT
(PARTS OF TAHSIL PANIPAT
AND TAHSIL SAMALKHA)
DISTRICT PANIPAT

A PART OF C.D. BLOCK GHARAUNDA OF DISTRICT KARNAL
DISTRICT HEADQUARTERS IS ALSO THE TAHSIL/C. D. BLOCK HEADQUARTERS.



BOUNDARY : DISTRICT	
,, TAHSIL	
,, C.D. BLOCK	
,, VILLAGE WITH MDDS CODE	
HEADQUARTERS: DISTRICT	
POPULATION SIZE OF VILLAGES:	
200 - 499, 1000 - 4999, 5000 AND ABOVE.....	
UNINHABITED VILLAGE WITH MDDS CODE.....	
STATUTORY TOWN WITH MDDS CODE	
CENSUS TOWN WITH MDDS CODE	
OUT GROWTH WITH MDDS CODE	
NATIONAL HIGHWAY	
STATE HIGHWAY.....	
IMPORTANT METALLED ROAD	
RAILWAY LINE WITH STATION, BROAD GAUGE	
CANAL	
HIGH SCHOOL / SENIOR SECONDARY SCHOOL..	

TECHNICAL INSTITUTIONS	
BANK.....	
DISPENSARY.....	
PRIMARY HEALTH CENTRE.....	
OTHER MEDICAL SERVICES.....	

Alphabetical list of villages (C.D. Block wise)

Name of district Panipat

Serial number	Name of village	2011 Census location code number	2001 Census location code number
1	2	3	4

Name of CD Block: Panipat

Name of Sub District : Panipat

1	Asan Kalan (21)	059470	00254100
2	Azizullapur (5)	059466	00253600
3	Babail (26)	059464	00253400
4	Babarpur (34)	059454	00252300
5	Badauli (33)	059452	00252100
6	Barana (44)	059463	00253300
7	Bhainswal (7)	059465	00253500
8	Binjhol (28)	059473	00254500
9	Chandoli (6)	059459	00252900
10	Diwana (33)	059482	00255700
11	Faridpur (17)	059469	00253900
12	Ganjbar (31)	059451	00252000
13	Garh Sanrai (38)	059461	00253100
14	Jatol (27)	059472	00254400
15	Khotpura (35)	059460	00253000
16	Kotani (8)	059467	00253700
17	Mahmadpur (15)	059455	00252500
18	Milk Ugra Kheri (15)	059476	00255000
19	Nimbri (21)	059479	00255300
20	Nizampur (3)	059457	00252700
21	Pahladpur Khalila (34)	059483	00255800
22	Palheri (46)	059462	00253200
23	Panipat Taraf Afghan (17)	059475	00254800
24	Raja Kheri (25)	059477	00255100
25	Ratipur (16)	059456	00252600
26	Razapur (13)	059453	00252200
27	Risalu (18)	059480	00255500
28	Sarai Bachhra (4)	059468	00253800
29	Sarai Pilghan (14)	059474	00254700
30	Sewah (32)	059481	00255600
31	Sewah Kheri (11)	059478	00255200
32	Simla Molana (2)	059458	00252800
33	Sondhapur (26)	059471	00254300

Name of CD Block: Panipat

Name of Sub District : Samalkha

1	Jatipur (67)	059568	00263200
---	--------------	--------	----------

**Census of India 2011-
Amenities and Land
Name of District:-Panipat
Name of CD Block:-Panipat**

Serial Number	Name of Village	Location code no.	Total area of the village (in hectares rounded up to one decimal place)	Total population (2011 census)	Number of households (2011 census)	Number of educational amenities available. (If not available within the village , the distance range code viz; a for < 5 Kms, b for 5-10 Kms and c for 10+ kms of nearest place where facility is available is given).								
						Pre-Primary school (PP)	Primary school (P)	Middle school (M)	Secondary School (S)	Senior Secondary school (SS)	Degree college of arts science & commerce (ASC)	Engineering college(EC)	Medical college (MC)	Management institute (MI)
39	Ganjbar (31)	059451	335	2876	530	b	1	1	1	b	b	b	b	b
40	Badauli (33)	059452	329	3822	749	a	1	1	1	b	b	b	c	b
41	Razapur (13)	059453	554	3327	596	1	2	2	c	c	c	c	c	c
42	Babarpur (34)	059454	263	1908	385	1	2	1	b	b	b	b	b	b
43	Mahmadpur (15)	059455	308	2085	397	a	1	a	a	a	b	b	b	b
44	Ratipur (16)	059456	229			Uninhabited								
45	Nizampur (3)	059457	194	1649	381	1	2	1	1	b	b	b	b	b
46	Simla Molana (2)	059458	215	1735	332	1	2	b	b	b	b	b	b	b
47	Chandoli (6)	059459	416	2282	465	1	2	1	1	1	b	b	b	b
48	Khotpura (35)	059460	490	2536	443	1	1	1	1	1	b	b	b	b
49	Garh Sanrai (38)	059461	505	3393	625	a	1	1	a	a	b	b	b	b
50	Palheri (46)	059462	234	1893	337	a	1	1	a	a	a	b	b	b
51	Barana (44)	059463	778	7402	1445	3	2	2	2	c	c	c	c	c
52	Babail (26)	059464	1056	5748	1085	1	2	2	2	1	b	b	b	c
53	Bhainswal (7)	059465	281	1512	289	2	1	1	a	a	b	b	b	b
54	Azizullapur (5)	059466	300	1190	243	2	2	1	a	a	b	b	c	b
55	Kotani(8)	059467	288	2684	543	2	2	2	a	a	b	b	c	b
56	Sarai Bachhra (4)	059468	28	263	52	a	b	b	b	b	b	b	c	b
57	Faridpur (17)	059469	206	2237	484	1	2	2	1	1	b	b	c	b
58	Asan Kalan (21)	059470	1233	4960	919	1	2	2	1	1	b	b	c	b
59	Sondhapur (26)	059471	289	7634	1463	2	1	1	1	b	b	b	c	b
60	Jatol (27)	059472	829	3645	671	2	3	3	2	2	b	b	c	b
61	Binjhol (28)	059473	730	5800	1117	1	2	2	2	1	b	c	c	b

Village Directory

use (As in 2009)

Location CodeNo:-075

Location CodeNo:-0035

Number of Medical Amenities available. (If not available within the village, the distance range code viz; a for < 5 Kms, b for 5-10 Kms and c for 10+ kms of nearest place where facility is available is given).																Name of Village	Serial Number
Polytechnic (Pt)	Vocational training school /ITI	Non-formal training centre (NFTC)	Special school for disabled (SSD)	Others (specify)	Community health centre (CHC)	Primary health centre (PHC)	Primary health sub centre (PHS)	Maternity and child welfare centre (MCW)	T.B. clinic (TBC)	Hospital-allopathic (HA)	Hospital-alternative medicine (HO)	Dispensary (D)	Veterinary hospital (VH)	Mobile health clinic (MHC)	Family welfare centre (FWC)		
16	17	18	19	20	21	22	23	24	25	26	27	28	29	30	31	2	1
a	a	a	a		b	b	b	b	b	b	b	b	1	b	b	Ganjbar (31)	39
a	b	b	b		b	b	1	b	b	b	b	b	1	b	b	Badauli (33)	40
1	c	c	c		c	c	c	1	c	c	c	c	1	c	c	Razapur (13)	41
b	b	b	b		b	b	b	b	b	b	b	b	b	b	b	Babarpur (34)	42
b	b	b	b		a	a	a	a	a	b	b	b	1	c	a	Mahmadpur (15)	43
Uninhabited															Ratipur (16)	44	
b	b	b	b		b	b	1	b	b	b	b	b	b	b	b	Nizampur (3)	45
b	b	b	b		b	b	1	b	b	b	b	b	1	b	b	Simla Molana (2)	46
b	b	b	b		b	b	1	b	b	b	b	b	b	b	b	Chandoli (6)	47
b	b	b	b		b	b	1	b	b	b	b	b	1	b	b	Khotpura (35)	48
b	b	b	b		a	a	a	b	b	b	b	b	1	b	a	Garh Sanrai (38)	49
b	b	b	b		a	a	1	a	b	b	b	a	a	b	a	Palheri (46)	50
c	c	c	c		c	c	1	c	c	c	1	1	1	c	c	Barana (44)	51
b	b	b	b		c	c	1	c	c	c	1	1	1	c	c	Babail (26)	52
b	b	b	b		b	a	b	b	b	b	b	b	a	a	a	Bhainswal (7)	53
b	b	b	b		b	b	1	b	b	b	b	b	a	b	b	Azizullapur (5)	54
b	b	b	b		b	b	1	b	b	b	b	b	1	b	b	Kotani (8)	55
b	b	b	b		b	b	b	b	b	b	b	b	b	b	b	Sarai Bachhra (4)	56
b	b	b	b		a	a	1	a	b	b	b	a	a	a	a	Faridpur (17)	57
b	b	b	b		b	b	1	b	b	b	b	b	1	b	b	Asan Kalan (21)	58
b	b	b	b		a	a	a	a	a	a	a	a	a	a	a	Sondhapur (26)	59
b	b	b	b		b	a	b	b	b	b	b	b	1	b	b	Jatol (27)	60
b	b	b	b		b	b	b	b	b	b	b	b	1	b	b	Binjhol (28)	61

Serial Number	Name of Village	Number of Non-Government Medical Amenities available.							Availability of drinking water - Yes / No								Availability of toilet & others Yes / No			
		Charitable non Govt. hospital/Nursing home.	Medical practitioner with MBBS Degree	Medical practitioner with other degree	Medical practitioner with no degree	Traditional practitioner and faith healer .	Medicine Shop	Others	Tap water (Treated/Untreated)	Well water (Covered / Uncovered well)	Hand Pump	Tube wells / Bore well	Spring	River / Canal	Tank / Pond / Lake	Others	Community toilet including bath.	Community toilet excluding bath.	Rural sanitary mart or sanitary hardware outlet available near the village.	Community bio- gas or recycle of waste for productive use.
1	2	32	33	34	35	36	37	38	39	40	41	42	43	44	45	46	47	48	49	50
39	Ganjbar (31)	0	0	0	0	0	1	0	Yes	No	Yes	Yes	No	No	Yes	No	No	No	No	No
40	Badauli (33)	0	0	0	0	0	0	0	Yes	No	No	Yes	No	No	Yes	No	No	No	No	No
41	Razapur (13)	0	0	0	0	0	0	0	Yes	No	Yes	Yes	No	Yes	Yes	No	No	No	Yes	No
42	Babarpur (34)	0	0	1	2	0	0	1	Yes	No	No	Yes	No	No	No	No	No	No	Yes	No
43	Mahmadpur (15)	0	0	3	0	0	0	0	Yes	No	Yes	Yes	No	Yes	Yes	No	No	No	No	No
44	Ratipur (16)	Uninhabited																		
45	Nizampur (3)	0	0	0	0	0	0	0	Yes	No	No	Yes	No	Yes	Yes	No	No	No	No	No
46	Simla Molana (2)	0	0	0	0	0	0	0	Yes	No	No	Yes	No	No	Yes	No	No	No	No	No
47	Chandoli (6)	0	0	0	0	0	0	0	Yes	No	No	Yes	No	No	Yes	No	No	No	No	No
48	Khotpura (35)	0	1	1	0	0	0	0	Yes	No	Yes	Yes	No	No	Yes	No	No	No	No	No
49	Garh Sanrai (38)	0	0	0	0	2	2	0	Yes	No	Yes	Yes	No	No	Yes	No	No	No	No	No
50	Palheri (46)	0	0	0	0	2	0	0	Yes	No	Yes	Yes	No	No	Yes	No	No	No	No	No
51	Barana (44)	0	0	0	0	0	2	0	Yes	No	No	Yes	No	No	Yes	No	No	No	No	No
52	Babail (26)	0	0	3	2	0	2	1	Yes	No	No	Yes	No	No	Yes	No	No	No	No	No
53	Bhainswal (7)	0	0	2	0	0	0	0	Yes	No	Yes	Yes	No	Yes	Yes	No	No	No	No	No
54	Azizullapur (5)	0	6	6	6	0	0	0	Yes	No	Yes	Yes	No	Yes	No	No	No	No	No	No
55	Kotani (8)	0	0	4	3	2	0	3	Yes	No	Yes	Yes	No	No	No	No	No	No	No	No
56	Sarai Bachhra (4)	0	0	0	0	0	0	0	Yes	No	Yes	No	No	No	No	No	No	No	No	No
57	Faridpur (17)	0	0	0	1	0	0	0	Yes	No	Yes	Yes	No	Yes	Yes	No	No	No	No	No
58	Asan Kalan (21)	0	1	1	1	0	0	0	Yes	No	Yes	Yes	No	Yes	Yes	No	No	No	No	No
59	Sondhapur (26)	0	0	0	10	0	0	0	Yes	No	Yes	Yes	No	No	Yes	No	No	No	No	No
60	Jatol (27)	0	0	1	1	1	0	0	Yes	No	Yes	Yes	No	Yes	Yes	No	Yes	No	No	No
61	Binjhol (28)	0	0	0	3	0	0	0	Yes	No	Yes	Yes	No	Yes	Yes	No	Yes	No	No	No

Communication and transport facilities (If amenities available code -Yes is given except for Village Pin Code ,If not available within the village , the distance range code viz; a for < 5 Kms, b for 5-10 Kms and c for 10+ kms of nearest place where facility is available is given).																		
51	52	53	54	55	56	57	58	59	60	61	62	63	64	65	66	67	Name of Village	Serial Number
Post office(PO)	Sub post office (SPO)	Post & Telegraph office (P&TO)	Village Pin Code	Telephones (Land lines)	Public call office (PCO)	Mobile phone coverage	Internet cafes/ Common service centre (CSC)	Private courier facility	Bus service (Public & Private)	Railway stations	Auto/Modified Autos	Taxis and Vans	Tractors	Cycle-pulled rickshaws(Manual & Machine driven)	Carts driven by animals	Sea /River ferry service		
b	Yes		132103	Yes	b	Yes	b	b	Yes	b	Yes	Yes	b	b	Yes		Ganjbar (31)	39
b	a		132103	Yes	a	Yes	b	b	Yes	a	Yes	Yes	b	b	Yes		Badauli (33)	40
c	Yes		132140	Yes	Yes	Yes	c	c	Yes	b	Yes	Yes	c	c	Yes		Razapur (13)	41
b	Yes		132103	Yes	Yes	Yes	b	b	Yes	b	Yes	Yes	b	b	Yes		Babarpur (34)	42
a	b		132103	Yes	Yes	Yes	b	b	Yes	a	Yes	a	Yes	Yes	Yes		Mahmadpur (15)	43
Uninhabited																		
																	Ratipur (16)	44
b	a		132103	Yes	b	Yes	b	b	Yes	a	Yes	Yes	b	Yes	Yes		Nizampur (3)	45
b	a		132103	Yes	Yes	Yes	b	b	Yes	a	Yes	Yes	b	b	Yes		Simla Molana (2)	46
b	Yes		132103	Yes	Yes	Yes	b	b	Yes	b	Yes	Yes	Yes	Yes	Yes		Chandoli (6)	47
b	Yes		132103	Yes	Yes	Yes	Yes	b	Yes	b	Yes	Yes	Yes	Yes	Yes		Khotpura (35)	48
a	a		132103	Yes	Yes	Yes	b	b	Yes	b	Yes	b	Yes	Yes	Yes		Garh Sanrai (38)	49
a	a		132103	Yes	Yes	Yes	b	b	Yes	a	Yes	a	Yes	Yes	Yes		Palheri (46)	50
c	c		132103	Yes	Yes	Yes	c	c	Yes	c	c	Yes	c	c	Yes		Barana (44)	51
Yes	c		132103	Yes	Yes	Yes	b	b	Yes	b	b	Yes	b	b	Yes		Babail (26)	52
b	Yes		132103	Yes	Yes	Yes	b	b	Yes	b	Yes	b	Yes	Yes	Yes		Bhainswal (7)	53
b	a		132103	Yes	Yes	Yes	b	b	Yes	b	b	b	b	Yes	Yes		Azizullapur (5)	54
b	Yes		132103	Yes	Yes	Yes	b	b	Yes	b	Yes	Yes	a	Yes	Yes		Kotani (8)	55
b	b		132103	Yes	Yes	Yes	b	b	Yes	b	b	b	b	b	Yes		Sarai Bachhra (4)	56
b	a		132103	Yes	Yes	Yes	b	b	Yes	b	Yes	Yes	Yes	Yes	Yes		Faridpur (17)	57
b	Yes		132105	Yes	Yes	Yes	b	Yes	Yes	a	Yes	Yes	b	b	Yes		Asan Kalan (21)	58
b	a		132103	Yes	Yes	Yes	b	b	Yes	b	Yes	Yes	Yes	Yes	Yes		Sondhapur (26)	59
b	Yes		132103	Yes	Yes	Yes	b	b	Yes	b	Yes	Yes	b	b	Yes		Jatol (27)	60
Yes	Yes		132103	Yes	Yes	Yes	b	b	Yes	b	b	b	Yes	Yes	Yes		Binjhol (28)	61

Serial Number	Name of Village	Village connected to highways,village roads, banks & credit societies (If amenities available code -Yes is given, If not available within the village , the distance range code viz; a for < 5 Kms, b for 5-10 Kms and c for 10+ kms of nearest place where facility is available is given).														
		Connected to national highway(NH)	Connected to state highway(SH)	Connected to major district road (MDR)	Connected to others district road	Pucca roads	Kutchcha roads	Water bounded macadam(WBM) roads	Navigable waterway (river/canal)(NW)	Footpaths (FP)	Commercial & Co-operative Banks	ATM	Agricultural Credit Societies	Self-Help Group (SHG)	Public distribution system (PDS) shop	Mandis / Regular market
1	2	68	69	70	71	72	73	74	75	76	77	78	79	80	81	82
39	Ganjbar (31)	Yes	Yes		Yes	Yes	Yes	Yes		Yes	b	b	Yes	Yes	Yes	a
40	Badauli (33)	Yes	Yes		Yes	Yes	Yes	Yes		Yes	b	b	b	Yes	Yes	a
41	Razapur (13)	b	Yes	Yes	Yes	Yes	Yes	Yes		Yes	c	c	c	Yes	Yes	c
42	Babarpur (34)	Yes	Yes	Yes	Yes	Yes	Yes	Yes		Yes	Yes	b	b	Yes	Yes	b
43	Mahmadpur (15)	a	Yes	Yes	Yes	Yes	c	c		Yes	a	b	b	Yes	Yes	b
44	Ratipur (16)	Uninhabited														
45	Nizampur (3)	Yes	Yes	a	Yes	Yes	Yes	Yes		Yes	a	a	a	Yes	Yes	a
46	Simla Molana (2)	Yes	c	Yes	c	a	a	a		Yes	b	b	b	Yes	Yes	b
47	Chandoli (6)	a	c	Yes	Yes	Yes	Yes	Yes		Yes	Yes	b	Yes	Yes	Yes	a
48	Khotpura (35)	b	b	Yes	Yes	Yes	Yes	Yes		Yes	Yes	b	b	Yes	Yes	b
49	Garh Sanrai (38)	Yes	Yes	Yes	Yes	Yes	Yes	Yes		Yes	a	b	b	Yes	Yes	b
50	Palheri (46)	b	Yes	a	a	Yes	Yes	Yes		Yes	a	b	b	Yes	Yes	b
51	Barana (44)	c	c	Yes	Yes	Yes	Yes	Yes		Yes	c	c	c	Yes	Yes	c
52	Babail (26)	c	c	Yes	Yes	Yes	Yes	Yes		Yes	c	c	c	Yes	Yes	b
53	Bhainswal (7)	b	b	a	a	Yes	Yes	Yes		Yes	a	b	b	Yes	Yes	b
54	Azizullapur (5)	b	b	b	Yes	Yes	Yes	Yes		Yes	b	b	a	Yes	Yes	b
55	Kotani(8)	b	b	Yes	c	Yes	c	Yes		Yes	b	b	a	Yes	Yes	b
56	Sarai Bachhra (4)	b	b	Yes	Yes	Yes	Yes	Yes		Yes	b	b	b	Yes	Yes	b
57	Faridpur (17)	b	b	b	a	Yes	Yes	Yes		Yes	a	b	a	Yes	Yes	a
58	Asan Kalan (21)	b	b	b	Yes	Yes	Yes	Yes		Yes	Yes	b	Yes	Yes	Yes	b
59	Sondhapur (26)	a	a	a	a	Yes	Yes	Yes		Yes	b	b	b	Yes	Yes	b
60	Jatol (27)	b	a	b	b	Yes	b	Yes		Yes	a	b	a	Yes	Yes	b
61	Binjhol (28)	a	Yes	Yes	Yes	Yes	Yes	Yes		Yes	b	b	b	Yes	Yes	b

Availability of miscellaneous facilities (If amenities available code -Yes is given, If not available within the village , the distance range code viz; a for < 5 Kms, b for 5-10 Kms and c for 10+ kms of nearest place where facility is available is given).															Name of Village	Serial Number
Weekly Haat	Agricultural marketing society	Integrated Child Development Scheme (Nutritional Centres)	Anganwadi Centre (Nutritional Centres)	Others (Nutritional Centres)	ASHA (Accredited Social Health Activist)	Community centre with/without TV	Sports Field,	Sports Club / Recreation Centre	Cinema / Video Hall	Public Library	Public Reading Room	Newspaper Supply	Assembly Polling station	Birth & Death Registration Office		
83	84	85	86	87	88	89	90	91	92	93	94	95	96	97	2	1
b	b	Yes	Yes	Yes	Yes	b	b	b	b	b	b	Yes	Yes	b	Ganjbar (31)	39
b	b	Yes	Yes	Yes	Yes	b	b	b	b	b	b	Yes	Yes	b	Badauli (33)	40
c	c	Yes	Yes	Yes	Yes	c	c	c	c	c	c	Yes	Yes	c	Razapur (13)	41
b	Yes	Yes	Yes	Yes	Yes	Yes	Yes	b	b	b	b	Yes	Yes	b	Babarpur (34)	42
b	b	Yes	Yes	Yes	Yes	b	b	b	b	b	b	Yes	Yes	a	Mahmadpur (15)	43
Uninhabited															Ratipur (16)	44
a	a	Yes	Yes	Yes	Yes	a	a	a	a	b	b	Yes	Yes	b	Nizampur (3)	45
b	b	Yes	Yes	Yes	Yes	b	Yes	b	b	b	b	Yes	Yes	b	Simla Molana (2)	46
b	b	Yes	Yes	Yes	Yes	a	a	b	b	b	b	Yes	Yes	b	Chandoli (6)	47
b	b	Yes	Yes	Yes	Yes	b	b	b	b	b	b	Yes	Yes	b	Khotpura (35)	48
b	b	Yes	Yes	Yes	Yes	b	b	b	b	b	b	Yes	Yes	a	Garh Sanrai (38)	49
b	b	Yes	Yes	Yes	Yes	b	b	b	b	b	b	Yes	Yes	a	Palheri (46)	50
c	c	Yes	Yes	Yes	Yes	c	c	c	c	c	c	Yes	Yes	c	Barana (44)	51
b	b	Yes	Yes	Yes	Yes	b	Yes	c	c	c	c	Yes	Yes	c	Babail (26)	52
b	b	Yes	Yes	Yes	Yes	b	b	b	b	b	b	Yes	Yes	a	Bhainswal (7)	53
b	b	Yes	Yes	Yes	Yes	b	b	b	b	b	b	Yes	Yes	b	Azizullapur (5)	54
b	b	Yes	Yes	Yes	Yes	Yes	b	b	c	c	b	Yes	Yes	b	Kotani (8)	55
b	b	b	Yes	Yes	Yes	b	b	b	b	b	b	Yes	Yes	b	Sarai Bachhra (4)	56
b	a	Yes	Yes	Yes	Yes	a	b	b	b	b	b	Yes	Yes	a	Faridpur (17)	57
b	b	Yes	Yes	Yes	Yes	b	b	b	b	b	b	Yes	Yes	b	Asan Kalan (21)	58
b	b	Yes	Yes	Yes	Yes	b	b	b	b	b	b	Yes	Yes	a	Sondhapur (26)	59
b	b	Yes	Yes	Yes	Yes	b	Yes	b	b	b	b	Yes	Yes	a	Jatol (27)	60
b	b	Yes	Yes	Yes	Yes	Yes	b	b	b	b	b	Yes	Yes	b	Binjhol (28)	61

Serial Number	Name of Village	Availability of electricity (Yes/No)				Land										
		Power Supply for Domestic Use (ED)	Power Supply for Agricultural Use (EAG)	Power Supply for Commercial Use (EC)	Power Supply for All Uses (EA)	Name	Distance range code i.e. a for < 5 Kms, b for 5-10 Kms and c for 10+ kms.	Forests	Area under Non-agricultural Uses	Barren and Un-cultivable land	Permanent Pastures and Other Grazing Lands	Land Under Miscellaneous Tree Crops etc.	Culturable Waste Land	Fallow lands other than current fallows		
1	2	98	99	100	101	102	103	104	105	106	107	108	109	110		
39	Ganjbar (31)	Yes	Yes	Yes	Yes	GHARAUNDA	b	0	43	0	0	0	24	0		
40	Badauli (33)	Yes	Yes	Yes	Yes	PANIPAT	b	0	89	0	0	0	14	0		
41	Razapur (13)	Yes	Yes	Yes	Yes	PANIPAT	b	0	88	0	0	0	3	0		
42	Babarpur (34)	Yes	Yes	Yes	Yes	PANIPAT	b	0	37	0	0	0	0	0		
43	Mahmadpur (15)	Yes	Yes	Yes	Yes	PANIPAT	b	0	64	0	0	0	6	0		
44	Ratipur (16)					GHARAUNDA	b	0	18	0	0	0	4	0		
45	Nizampur (3)	Yes	Yes	Yes	Yes	PANIPAT	b	0	68	0	0	0	6	0		
46	Simla Molana (2)	Yes	Yes	Yes	Yes	PANIPAT	b	0	38	0	0	0	7	0		
47	Chandoli (6)	Yes	Yes	Yes	Yes	PANIPAT	b	2	28	0	0	0	7	0		
48	Khotpura (35)	Yes	Yes	Yes	Yes	GHARAUNDA	b	0	51	0	0	0	30	0		
49	Garh Sanrai (38)	Yes	Yes	Yes	Yes	PANIPAT	b	0	34	0	3	0	1	0		
50	Palheri (46)	Yes	Yes	Yes	Yes	PANIPAT	b	0	22	0	0	0	4	0		
51	Barana (44)	Yes	Yes	Yes	Yes	PANIPAT	c	0	108	0	0	0	0	0		
52	Babail (26)	Yes	Yes	Yes	Yes	PANIPAT	b	0	140	0	0	0	0	0		
53	Bhainswal (7)	Yes	Yes	Yes	Yes	PANIPAT	b	38	4	0	0	0	32	0		
54	Azizullapur (5)	Yes	Yes	Yes	Yes	PANIPAT	b	0	79	0	0	0	4	0		
55	Kotani (8)	Yes	Yes	Yes	Yes	PANIPAT	b	0	23	0	0	0	0	0		
56	Sarai Bachhra (4)	Yes	Yes	Yes	Yes	PANIPAT	b	0	0	16	0	0	12	0		
57	Faridpur (17)	Yes	Yes	Yes	Yes	PANIPAT	b	0	40	0	0	16	2	0		
58	Asan Kalan (21)	Yes	Yes	Yes	Yes	PANIPAT.	b	35	267	0	0	0	0	0		
59	Sondhapur (26)	Yes	Yes	Yes	Yes	PANIPAT	b	0	53	0	0	0	0	0		
60	Jatol (27)	Yes	Yes	Yes	Yes	PANIPAT	b	0	119	0	0	0	16	0		
61	Binjhol (28)	Yes	Yes	Yes	Yes	PANIPAT	b	0	101	0	0	0	1	0		

Use									Name of three most important commodities manufactured			Name of Village	Serial Number
				Area irrigated by source (in hectare).					First	Second	Third		
Current Fallows	Net Area Sown	Total Irrigated Land Area	Total Un-irrigated Land Area	Canals (C)	Wells/Tube-wells(W/TW)	Tanks/Lakes(T/L)	Water Falls(WF)	Others(O)					
111	112	113	114	115	116	117	118	119	120	121	122	2	1
1	267	267	0	267	0	0	0	0				Ganjbar (31)	39
1	225	225	0	1	224	0	0	0	enker Repair	Brick Kli	Badauli (33)		40
137	326	326	0	204	122	0	0	0	Atta Chakkicle Repair	Razapur (13)			41
6	220	220	0	21	199	0	0	0				Babarpur (34)	42
0	238	238	0	52	186	0	0	0	Atta Chakki			Mahmadpur (15)	43
0	207	207	0	3	204	0	0	0				Ratipur (16)	44
78	42	42	0	0	42	0	0	0				Nizampur (3)	45
103	67	67	0	0	67	0	0	0				Simla Molana (2)	46
0	379	379	0	0	379	0	0	0	Atta Chakki			Chandoli (6)	47
0	409	409	0	0	409	0	0	0	Atta Chakki	Brick Kli	Khotpura (35)		48
0	467	467	0	0	467	0	0	0	Oil Mill	ta Chakki	Garh Sanrai (38)		49
0	208	208	0	0	208	0	0	0	Atta Chakki	ice Mirrick Kli	Palheri (46)		50
0	670	670	0	0	670	0	0	0	Atta Chakki			Barana (44)	51
0	916	916	0	0	916	0	0	0				Babail (26)	52
0	207	207	0	0	207	0	0	0				Bhainswal (7)	53
0	217	217	0	0	217	0	0	0				Azizullapur (5)	54
0	265	265	0	0	265	0	0	0	Atta Chakki			Kotani(8)	55
0	0	0	0	0	0	0	0	0				Sarai Bachhra (4)	56
0	148	148	0	0	148	0	0	0	Atta Chakki			Faridpur (17)	57
0	931	931	0	921	10	0	0	0	Atta Chakki			Asan Kalan (21)	58
0	236	236	0	0	236	0	0	0	Atta Chakki			Sondhapur (26)	59
0	694	694	0	83	611	0	0	0	Atta Chakki			Jatol (27)	60
0	628	628	0	6	622	0	0	0				Binjhol (28)	61

Serial Number	Name of Village	Location code no.	Total area of the village (in hectares rounded up to one decimal place)	Total population (2011 census)	Number of households (2011 census)	Number of educational amenities available. (If not available within the village , the distance range code viz; a for < 5 Kms, b for 5-10 Kms and c for 10+ kms of nearest place where facility is available is given).								
						Pre-Primary school (PP)	Primary school (P)	Middle school (M)	Secondary School (S)	Senior Secondary school (SS)	Degree college of arts science & commerce (ASC)	Engineering college(EC)	Medical college (MC)	Management institute (MI)
1	2	3	4	5	6	7	8	9	10	11	12	13	14	15
62	Sarai Pilghan (14)	059474	23	441	103	a	a	a	a	a	a	a	c	a
63	Panipat Taraf Afghan (17)	059475	321	3205	696	1	2	2	a	a	a	a	a	a
64	Milk Ugra Kheri (15)	059476	36	3355	649	a	a	a	a	a	a	a	a	a
65	Raja Kheri (25)	059477	675	4988	946	1	1	1	1	a	b	b	b	b
66	Sewah Kheri (11)	059478	325	1230	236	a	a	a	a	a	a	a	a	a
67	Nimbri (21)	059479	347	4140	780	b	1	1	1	b	b	b	b	b
68	Risalu (18)	059480	333	3722	678	1	1	1	1	a	a	a	a	a
69	Sewah (32)	059481	1605	13680	2708	1	5	3	3	2	a	a	c	a
70	Diwana (33)	059482	566	3413	653	1	2	2	1	1	b	b	c	b
71	Pahladpur Khalila (34)	059483	236	1488	282	1	2	1	b	b	b	b	c	b
72	Jatipur (67)	059568	555	4198	920	1	4	4	1	b	b	c	c	c
Block T O T A L :			15112	114441	22202	30	53	43	24	11	0	0	0	0

Number of Medical Amenities available. (If not available within the village, the distance range code viz; a for < 5 Kms, b for 5-10 Kms and c for 10+ kms of nearest place where facility is available is given).																	
Polytechnic (Pt)	Vocational training school /ITI	Non-formal training centre (NFTC)	Special school for disabled (SSD)	Others (specify)	Community health centre (CHC)	Primary health centre (PHC)	Primary health sub centre (PHS)	Maternity and child welfare centre (MCW)	T.B. clinic (TBC)	Hospital-allopathic (HA)	Hospital-alternative medicine (HO)	Dispensary (D)	Veterinary hospital (VH)	Mobile health clinic (MHC)	Family welfare centre (FWC)	Name of Village	Serial Number
16	17	18	19	20	21	22	23	24	25	26	27	28	29	30	31	2	1
c	a	a	a		a	a	a	a	a	a	a	a	a	a	a	Sarai Pilghan (14)	62
a	a	a	a		a	a	a	a	a	a	a	a	a	a	a	Panipat Taraf Afghan (17)	63
c	a	a	a		a	1	a	a	a	a	a	a	a	a	a	Milk Ugra Kheri (15)	64
b	b	b	b		b	b	b	b	b	b	b	b	1	b	b	Raja Kheri (25)	65
a	a	a	a		a	a	a	a	a	a	a	a	a	a	a	Sewah Kheri (11)	66
b	b	b	b		b	b	b	b	b	b	b	b	1	b	b	Nimbri (21)	67
a	a	a	a		a	a	1	a	a	a	a	a	1	a	a	Risalu (18)	68
a	a	a	a		a	1	2	1	a	a	a	a	1	a	a	Sewah (32)	69
b	b	b	b		a	a	1	a	b	b	b	a	1	a	a	Diwana (33)	70
b	b	b	b		b	b	1	b	b	c	c	b	1	c	c	Pahladpur Khalila (34)	71
c	b	b	b		b	b	b	b	b	b	b	b	1	b	b	Jatipur (67)	72
1	0	0	0	0	0	2	17	2	0	0	2	2	20	0	0		

Serial Number	Name of Village	Number of Non-Government Medical Amenities available.							Availability of drinking water - Yes / No								Availability of toilet & others Yes / No			
		Charitable non Govt. hospital/Nursing home.	Medical practitioner with MBBS Degree	Medical practitioner with other degree	Medical practitioner with no degree	Traditional practitioner and faith healer .	Medicine Shop	Others	Tap water (Treated/Untreated)	Well water (Covered / Uncovered well)	Hand Pump	Tube wells / Bore well	Spring	River / Canal	Tank / Pond / Lake	Others	Community toilet including bath.	Community toilet excluding bath.	Rural manitory mart or sanitary hardware outlet available near the village.	Community bio- gas or recycle of waste for productive use.
1	2	32	33	34	35	36	37	38	39	40	41	42	43	44	45	46	47	48	49	50
62	Sarai Pilghan (14)	0	0	0	0	0	0	0	Yes	No	Yes	Yes	No	No	No	No	No	No	No	No
63	Panipat Taraf Afghan (17)	0	6	6	6	0	0	0	Yes	No	Yes	Yes	No	Yes	No	No	No	No	No	No
64	Milk Ugra Kheri (15)	0	0	0	0	0	0	0	Yes	No	Yes	Yes	No	No	No	No	No	No	No	No
65	Raja Kheri (25)	0	0	0	1	0	1	0	Yes	No	Yes	Yes	No	Yes	Yes	No	No	No	No	No
66	Sewah Kheri (11)	0	0	0	0	0	0	0	Yes	No	Yes	Yes	No	No	No	No	No	No	No	No
67	Nimbri (21)	3	0	0	3	0	2	0	Yes	No	Yes	Yes	No	Yes	Yes	No	No	No	No	No
68	Risalu (18)	0	0	0	0	0	1	0	Yes	No	Yes	Yes	No	Yes	Yes	No	No	No	No	No
69	Sewah (32)	0	1	6	2	0	3	1	Yes	No	Yes	Yes	No	Yes	No	No	Yes	No	No	No
70	Diwana (33)	0	0	0	0	4	0	0	Yes	No	Yes	Yes	No	Yes	Yes	No	No	No	No	No
71	Pahladpur Khalila (34)	0	0	0	0	0	1	0	Yes	No	Yes	Yes	No	Yes	Yes	No	No	No	No	No
72	Jatipur (67)	3	0	0	0	3	0	0	Yes	No	Yes	Yes	No	No	No	No	No	No	No	No
Block T O T A L :		6	15	34	41	14	15	6	33	0	26	32	0	16	23	0	3	0	2	0

Communication and transport facilities (If amenities available code -Yes is given except for Village Pin Code ,If not available within the village , the distance range code viz; a for < 5 Kms, b for 5-10 Kms and c for 10+ kms of nearest place where facility is available is given).																		
51	52	53	54	55	56	57	58	59	60	61	62	63	64	65	66	67	Name of Village	Serial Number
Post office(PO)	Sub post office (SPO)	Post & Telegraph office (P&TO)	Village Pin Code	Telephones (Land lines)	Public call office (PCO)	Mobile phone coverage	Internet cafes/ Common service centre (CSC)	Private courier facility	Bus service (Public & Private)	Railway stations	Auto/Modified Autos	Taxis and Vans	Tractors	Cycle-pulled rickshaws(Manual & Machine driven)	Carts driven by animals	Sea /River ferry service		
a	a		132103	Yes	Yes	Yes	a	a	Yes	a	a	a	Yes	a	Yes		Sarai Pilghan (14)	62
a	a		132103	Yes	Yes	Yes	b	b	Yes	b	b	b	b	Yes	Yes		Panipat Taraf Afghan (17)	63
a	a		132113	a	a	Yes	a	a	Yes	a	a	a	a	a	Yes		Milk Ugra Kheri (15)	64
a	Yes		132103	Yes	Yes	Yes	b	b	Yes	b	Yes	Yes	b	b	Yes		Raja Kheri (25)	65
a	a		132108	Yes	Yes	Yes	a	a	Yes	a	a	a	a	Yes	Yes		Sewah Kheri (11)	66
a	a		132104	Yes	Yes	Yes	b	b	Yes	b	Yes	Yes	b	b	Yes		Nimbri (21)	67
a	Yes		132104	Yes	Yes	Yes	a	a	Yes	a	Yes	Yes	a	a	Yes		Risalu (18)	68
a	Yes		132108	Yes	Yes	Yes	a	a	Yes	a	Yes	Yes	a	Yes	Yes		Sewah (32)	69
b	Yes		132108	Yes	Yes	Yes	b	b	Yes	Yes	Yes	Yes	b	b	Yes		Diwana (33)	70
c	b		132103	Yes	b	Yes	c	c	Yes	a	Yes	Yes	c	c	Yes		Pahladpur Khalila (34)	71
Yes	a		132101	b	Yes	Yes	b	b	Yes	b	Yes	Yes	b	b	Yes		Jatipur (67)	72
3	14	0	33	31	28	33	1	1	33	1	24	22	10	15	33	0		

Serial Number	Name of Village	Village connected to highways,village roads, banks & credit societies (If amenities available code -Yes is given, If not available within the village , the distance range code viz; a for < 5 Kms, b for 5-10 Kms and c for 10+ kms of nearest place where facility is available is given).														
		Connected to national highway(NH)	Connected to state highway(SH)	Connected to major district road (MDR)	Connected to others district road	Pucca roads	Kutchcha roads	Water bounded macadam(WBM) roads	Navigable waterway (river/canal)(NW)	Footpaths (FP)	Commercial & Co-operative Banks	ATM	Agricultural Credit Societies	Self-Help Group (SHG)	Public distribution system (PDS) shop	Mandis / Regular market
1	2	68	69	70	71	72	73	74	75	76	77	78	79	80	81	82
62	Sarai Pilghan (14)	a	a	a	a	Yes	Yes	Yes		Yes	a	a	a	Yes	a	a
63	Panipat Taraf Afghan (17)	b	b	b	Yes	b	Yes	Yes		Yes	a	a	a	Yes	Yes	a
64	Milk Ugra Kheri (15)	a	a	a	a	a	a	a		Yes	a	a	a	Yes	Yes	a
65	Raja Kheri (25)	b	Yes	Yes	Yes	Yes	Yes	Yes		Yes	Yes	a	Yes	Yes	Yes	b
66	Sewah Kheri (11)	a	a	a	Yes	a	a	Yes		Yes	a	a	a	Yes	a	a
67	Nimbri (21)	b	Yes	Yes	Yes	Yes	Yes	b		Yes	Yes	b	b	Yes	Yes	b
68	Risalu (18)	a	Yes	Yes	Yes	Yes	Yes	Yes		Yes	a	a	Yes	Yes	Yes	a
69	Sewah (32)	Yes	Yes	Yes	Yes	Yes	Yes	Yes		Yes	Yes	Yes	Yes	Yes	Yes	a
70	Diwana (33)	Yes	Yes	Yes	Yes	Yes	Yes	Yes		Yes	a	a	Yes	Yes	Yes	b
71	Pahladpur Khalila (34)	Yes	Yes	Yes	Yes	Yes	Yes	Yes		Yes	a	b	a	Yes	Yes	c
72	Jatipur (67)	a	Yes	Yes	Yes	Yes	Yes	Yes		Yes	a	b	a	Yes	Yes	b
Block T O T A L :		9	16	19	24	29	27	29	0	33	7	1	7	33	31	0

Availability of miscellaneous facilities (If amenities available code -Yes is given, If not available within the village , the distance range code viz; a for < 5 Kms, b for 5-10 Kms and c for 10+ kms of nearest place where facility is available is given).														Name of Village	Serial Number	
Weekly Haat	Agricultural marketing society	Integrated Child Development Scheme (Nutritional Centres)	Anganwadi Centre (Nutritional Centres)	Others (Nutritional Centres)	ASHA (Accredited Social Health Activist)	Community centre with/without TV	Sports Field,	Sports Club / Recreation Centre	Cinema / Video Hall	Public Library	Public Reading Room	Newspaper Supply	Assembly Polling station			Birth & Death Registration Office
83	84	85	86	87	88	89	90	91	92	93	94	95	96	97	2	1
a	a	Yes	Yes	Yes	Yes	a	a	a	a	a	a	Yes	a	a	Sarai Pilghan (14)	62
a	b	Yes	Yes	Yes	Yes	b	b	b	b	b	b	Yes	Yes	a	Panipat Taraf Afghan (17)	63
a	a	a	Yes	Yes	Yes	a	a	a	a	a	a	Yes	a	Yes	Milk Ugra Kheri (15)	64
b	b	b	Yes	Yes	Yes	Yes	Yes	b	b	b	b	Yes	Yes	b	Raja Kheri (25)	65
a	a	Yes	Yes	Yes	Yes	a	a	a	a	a	a	Yes	a	a	Sewah Kheri (11)	66
b	b	Yes	Yes	Yes	Yes	b	b	b	b	b	b	Yes	Yes	b	Nimbri (21)	67
a	a	Yes	Yes	Yes	Yes	a	a	a	a	a	a	Yes	Yes	a	Risalu (18)	68
a	a	Yes	Yes	Yes	Yes	a	Yes	a	a	a	a	Yes	Yes	Yes	Sewah (32)	69
b	b	Yes	Yes	Yes	Yes	Yes	a	b	b	b	b	Yes	Yes	a	Diwana (33)	70
c	c	Yes	Yes	Yes	Yes	c	c	c	c	c	c	Yes	Yes	b	Pahladpur Khalila (34)	71
b	b	Yes	Yes	Yes	Yes	b	b	b	b	b	b	Yes	Yes	b	Jatipur (67)	72
0	1	30	33	33	33	5	6	0	0	0	0	33	30	2		

Serial Number	Name of Village	Availability of electricity (Yes/No)				Land									
						Nearest Town		Area under different types of land use (in hectares rounded up to one decimal place)							
		Power Supply for Domestic Use (ED)	Power Supply for Agricultural Use (EAG)	Power Supply for Commercial Use (EC)	Power Supply for All Uses (EA)	Name	Distance range code i.e. a for < 5 Kms, b for 5-10 Kms and c for 10+ kms.	Forests	Area under Non-agricultural Uses	Barren and Un-cultivable land	Permanent Pastures and Other Grazing Lands	Land Under Miscellaneous Tree Crops etc.	Culturable Waste Land	Fallow lands other than current fallows	
1	2	98	99	100	101	102	103	104	105	106	107	108	109	110	
62	Sarai Pilghan (14)	Yes	Yes	Yes	Yes	PANIPAT	a	0	23	0	0	0	0	0	0
63	Panipat Taraf Afghan (17)	Yes	Yes	Yes	Yes	PANIPAT	a	0	161	0	0	0	0	0	0
64	Milk Ugra Kheri (15)	Yes	Yes	Yes	Yes	PANIPAT	a	0	0	10	0	0	0	3	0
65	Raja Kheri (25)	Yes	Yes	Yes	Yes	PANIPAT	b	0	0	303	0	0	0	2	0
66	Sewah Kheri (11)	Yes	Yes	Yes	Yes	PANIPAT	a	0	27	0	0	0	0	12	0
67	Nimbri (21)	Yes	Yes	Yes	Yes	PANIPAT	b	0	0	53	0	0	0	1	0
68	Risalu (18)	Yes	Yes	Yes	Yes	PANIPAT	a	0	38	0	0	0	0	0	0
69	Sewah (32)	Yes	Yes	Yes	Yes	[PANIPAT	a	0	0	297	0	0	0	13	0
70	Diwana (33)	Yes	Yes	Yes	Yes	PANIPAT	b	0	83	0	0	0	0	0	0
71	Pahladpur Khalila (34)	Yes	Yes	Yes	Yes	PANIPAT	b	0	23	0	0	0	0	2	0
72	Jatipur (67)	Yes	Yes	Yes	Yes	PANIPAT	b	0	91	0	0	0	0	0	0
Block T O T A L :		33	33	33	33	0	0	75	1960	679	3	16	206	0	0

Use									Name of three most important commodities manufactured			Serial Number	
				Area irrigated by source (in hectare).									
Current Fallows	Net Area Sown	Total Irrigated Land Area	Total Un-irrigated Land Area	Canals (C)	Wells/Tube-wells(W/TW)	Tanks/Lakes(T/L)	Water Falls(WF)	Others(O)	First	Second	Third	Name of Village	
111	112	113	114	115	116	117	118	119	120	121	122		
0	0	0	0	0	0	0	0	0				Sarai Pilghan (14)	62
0	160	160	0	0	160	0	0	0				Panipat Taraf Afghan (17)	63
0	23	23	0	0	23	0	0	0				Milk Ugra Kheri (15)	64
0	370	370	0	0	370	0	0	0	Atta Chakki			Raja Kheri (25)	65
0	286	286	0	0	286	0	0	0				Sewah Kheri (11)	66
0	293	293	0	0	293	0	0	0	Atta Chakki	Oil Mil	Rice Mil	Nimbri (21)	67
0	295	295	0	0	295	0	0	0	Atta Chakki	Threaiastic M	Risalu (18)		68
0	1295	1295	0	0	1295	0	0	0				Sewah (32)	69
9	474	474	0	41	433	0	0	0	Atta Chakki			Diwana (33)	70
3	208	208	0	0	208	0	0	0	Brick Kline			Pahladpur Khalila (34)	71
0	464	464	0	1	440	0	0	23				Jatipur (67)	72
338	11835	11835	0	1600	10212	0	0	0					

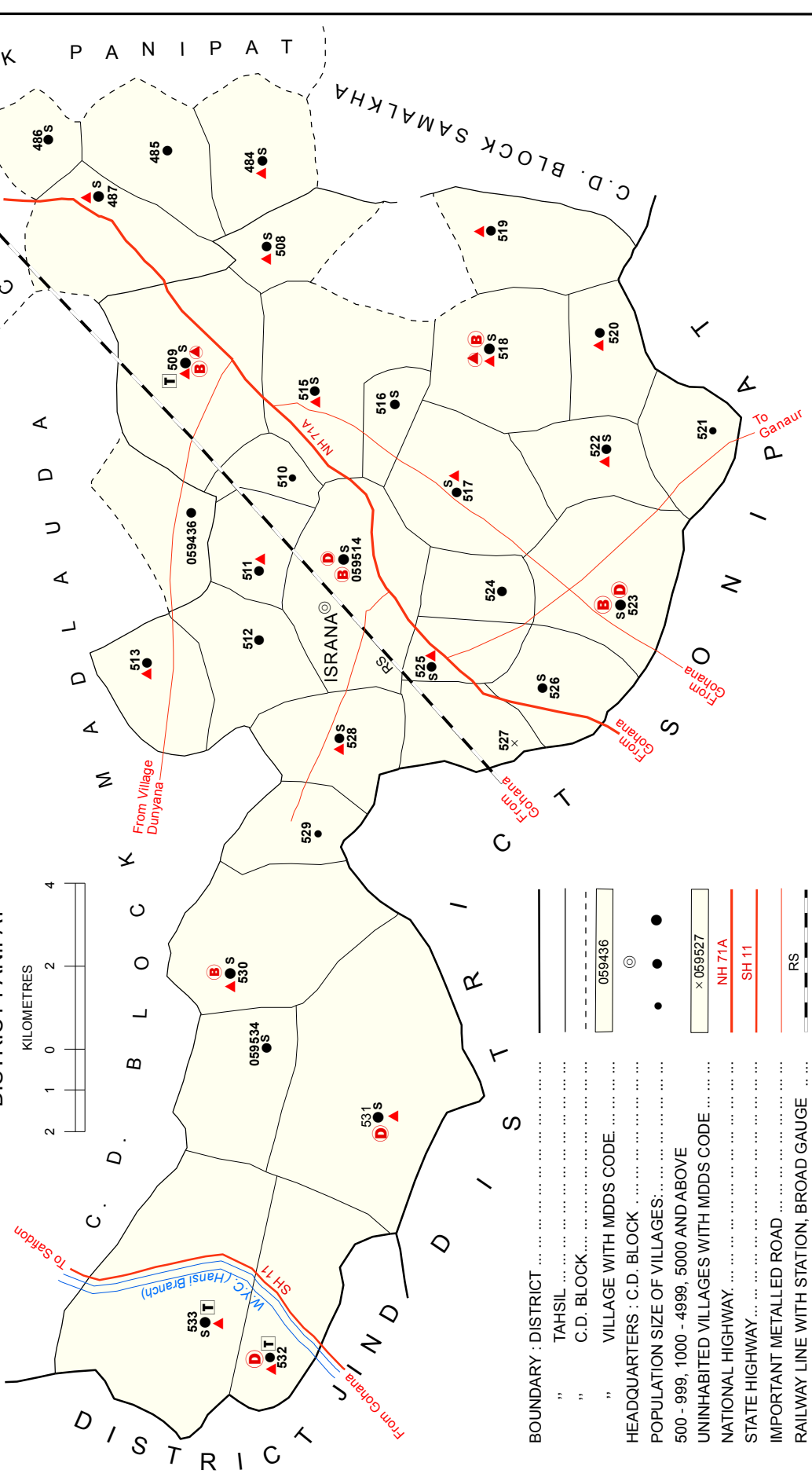
INDIA

HARYANA

C. D. BLOCK ISRANA

(PART OF TAHSIL ISRANA AND TAHSIL PANIPAT)

DISTRICT PANIPAT



From Village Duniyana

To Saldon

M.C. (Hansi Branch)

SH 11

From Gohana

To Gohana

From Gohana

To Gohana

From Gohana

To Gohana

From Gohana

To Gohana

From Gohana

To Gohana

From Gohana

To Gohana

From Gohana

To Gohana

- BOUNDARY : DISTRICT
- " TAHSIL
- " C.D. BLOCK
- " VILLAGE WITH MDDS CODE
- HEADQUARTERS : C.D. BLOCK
- POPULATION SIZE OF VILLAGES:.....
- 500 - 999, 1000 - 4999, 5000 AND ABOVE
- UNINHABITED VILLAGES WITH MDDS CODE
- NATIONAL HIGHWAY
- STATE HIGHWAY
- IMPORTANT METALLED ROAD
- RAILWAY LINE WITH STATION, BROAD GAUGE
- CANAL
- HIGH SCHOOL / SENIOR SECONDARY SCHOOL.....
- TECHNICAL INSTITUTIONS
- BANK
- DISPENSARY
- PRIMARY HEALTH CENTRE
- OTHER MEDICAL SERVICES.....

————— BOUNDARY : DISTRICT
 ————— TAHSIL
 - - - - - C.D. BLOCK
 059436 VILLAGE WITH MDDS CODE
 ● ● ● POPULATION SIZE OF VILLAGES:
 × 059527 500 - 999, 1000 - 4999, 5000 AND ABOVE
 NH 71A UNINHABITED VILLAGES WITH MDDS CODE
 SH 11 NATIONAL HIGHWAY
 ————— STATE HIGHWAY
 ————— IMPORTANT METALLED ROAD
 ————+——— RAILWAY LINE WITH STATION, BROAD GAUGE
 ———— CANAL
 S HIGH SCHOOL / SENIOR SECONDARY SCHOOL
 T TECHNICAL INSTITUTIONS
 B BANK
 D DISPENSARY
 ▲ PRIMARY HEALTH CENTRE
 ▲ OTHER MEDICAL SERVICES

TAHSIL HEADQUARTERS IS ALSO C. D. BLOCK HEADQUARTERS.

Alphabetical list of villages (C.D. Block wise)

Name of district Panipat

Serial number	Name of village	2011 Census location code number	2001 Census location code number
1	2	3	4

Name of CD Block: Israna

Name of Sub District : Panipat

1 Brahman Majra (40)	059436	00250500
2 Bursham (35)	059484	00255900
3 Dahar (37)	059487	00256200
4 Hartari (36)	059485	00256000
5 Mahrana (29)	059486	00256100

Name of CD Block: Israna

Name of Sub District : Israna

1 Ahar (58)	059530	00258600
2 Balana (71)	059515	00257100
3 Bandh (87)	059517	00257300
4 Bhaupur (63)	059513	00256900
5 Bijawah (88)	059524	00258000
6 Boana Lakhu (86)	059523	00257900
7 Chamarara (83)	059520	00257600
8 Chhichhrana (55)	059534	00259000
9 Didwari (72)	059508	00256400
10 Gawalra (81)	059519	00257500
11 Israna (66, 67)	059514	00257000
12 Jondhan Kalan (68)	059511	00256700
13 Jondhan Khurd (69)	059510	00256600
14 Kaith (91)	059526	00258200
15 Kakoda (84)	059521	00257700
16 Karad(64)	059512	00256800
17 Khalila Majra Nain (59)	059529	00258500
18 Kheri Shahpur (90)	059527	00258300
19 Kurana (54)	059531	00258700
20 Mandi (82)	059518	00257400
21 Naultha (38)	059509	00256500
22 Palri (70)	059516	00257200
23 Pardhana (65)	059528	00258400
24 Pathri (53)	059532	00258800
25 Puthar (85)	059522	00257800
26 Seenk (52)	059533	00258900
27 Shahpur (89)	059525	00258100

**Census of India 2011-
Amenities and Land
Name of District:-Panipat
Name of CD Block:-Israna**

Serial Number	Name of Village	Location code no.	Total area of the village (in hectares rounded up to one decimal place)	Total population (2011 census)	Number of households (2011 census)	Number of educational amenities available. (If not available within the village , the distance range code viz; a for < 5 Kms, b for 5-10 Kms and c for 10+ kms of nearest place where facility is available is given).								
						Pre-Primary school (PP)	Primary school (P)	Middle school (M)	Secondary School (S)	Senior Secondary school (SS)	Degree college of arts science & commerce (ASC)	Engineering college(EC)	Medical college (MC)	Management institute (MI)
1	2	3	4	5	6	7	8	9	10	11	12	13	14	15
73	Brahman Majra (40)	059436	641	2583	484	1	2	2	c	c	c	c	c	c
74	Bursham (35)	059484	698	4664	879	3	2	2	2	2	b	b	c	b
75	Hartari (36)	059485	507	1783	330	b	1	1	a	a	b	b	c	b
76	Mahrana (29)	059486	584	4571	901	2	3	3	2	2	b	b	c	b
77	Dahar (37)	059487	985	6729	1272	1	2	2	1	b	b	b	c	b
78	Didwari (72)	059508	528	3059	558	a	1	1	1	b	b	a	c	a
79	Naultha (38)	059509	1861	8655	1640	2	6	4	4	3	b	1	c	1
80	Jondhan Khurd (69)	059510	308	790	154	a	1	a	a	a	a	a	c	c
81	Jondhan Kalan (68)	059511	637	3001	552	a	1	1	a	a	a	a	c	c
82	Karad(64)	059512	948	3607	688	a	1	1	a	a	a	a	c	c
83	Bhaupur (63)	059513	566	1661	316	a	1	1	a	a	b	b	c	c
84	Israna (66, 67)	059514	1465	9472	1724	4	5	5	5	5	1	1	c	1
85	Balana (71)	059515	1096	3417	631	a	1	1	1	a	b	2	c	2
86	Palri (70)	059516	514	3961	766	1	2	2	1	a	c	b	c	b
87	Bandh (87)	059517	814	3656	711	2	4	3	1	a	a	b	c	c
88	Mandi (82)	059518	1467	7454	1406	1	5	3	2	2	b	b	b	c
89	Gawalra (81)	059519	931	3494	638	a	1	1	b	a	b	b	c	c
90	Chamarara (83)	059520	681	2812	526	b	1	1	a	a	b	b	c	b
91	Kakoda (84)	059521	474	921	158	a	1	c	c	c	c	1	c	1
92	Puthar (85)	059522	651	2956	516	1	2	1	1	b	b	b	c	c
93	Boana Lakhu (86)	059523	1274	7169	1322	1	4	2	2	2	b	a	c	c
94	Bijawah (88)	059524	461	1742	334	a	1	1	a	a	b	b	c	c
95	Shahpur (89)	059525	681	3472	636	b	3	3	3	1	b	b	c	c

Village Directory

use (As in 2009)

Location CodeNo:-075

Location CodeNo:-0036

Number of Medical Amenities available. (If not available within the village, the distance range code viz; a for < 5 Kms, b for 5-10 Kms and c for 10+ kms of nearest place where facility is available is given).																Name of Village	Serial Number
Polytechnic (Pt)	Vocational training school /ITI	Non-formal training centre (NFTC)	Special school for disabled (SSD)	Others (specify)	Community health centre (CHC)	Primary health centre (PHC)	Primary health sub centre (PHS)	Maternity and child welfare centre (MCW)	T.B. clinic (TBC)	Hospital-allopathic (HA)	Hospital-alternative medicine (HO)	Dispensary (D)	Veterinary hospital (VH)	Mobile health clinic (MHC)	Family welfare centre (FWC)		
16	17	18	19	20	21	22	23	24	25	26	27	28	29	30	31	2	1
c	c	c	c		c	b	a	a	c	c	c	a	l	c	c	Brahman Majra (40)	73
c	b	b	b		b	a	l	a	b	b	b	b	l	b	b	Bursham (35)	74
b	b	b	b		b	b	a	a	b	b	b	b	l	b	b	Hartari (36)	75
b	a	b	b		b	b	b	b	b	b	b	b	l	b	b	Mahrana (29)	76
b	b	b	b		b	a	l	b	b	b	b	b	l	b	b	Dahar (37)	77
c	a	c	c		c	a	l	c	c	c	c	c	l	c	c	Didwari (72)	78
c	l	c	c		c	l	l	l	c	c	c	c	l	c	c	Naultha (38)	79
c	c	c	c		c	c	c	c	c	c	c	c	c	c	c	Jondhan Khurd (69)	80
c	c	c	c		c	c	l	b	c	c	c	c	a	c	c	Jondhan Kalan (68)	81
c	c	c	c		c	a	b	b	c	c	c	b	b	c	c	Karad(64)	82
c	c	c	c		c	b	l	b	b	c	c	b	l	b	b	Bhaupur (63)	83
c	b	c	c		c	b	b	c	c	c	l	l	l	c	c	Israna (66, 67)	84
a	a	c	c		c	a	l	c	c	c	c	c	a	c	c	Balana (71)	85
c	b	c	c		c	a	a	a	c	c	c	a	l	c	c	Palri (70)	86
c	c	c	c		c	a	l	a	c	c	c	a	l	c	c	Bandh (87)	87
c	c	c	c		c	l	l	c	c	c	c	b	l	c	c	Mandi (82)	88
c	c	c	c		c	a	l	c	c	a	c	a	l	c	c	Gawalra (81)	89
c	b	c	c		c	a	l	c	c	c	c	a	l	c	c	Chamarara (83)	90
b	b	c	c		c	c	c	c	c	c	c	c	c	c	c	Kakoda (84)	91
c	c	c	c		c	a	l	c	c	c	c	c	l	c	c	Puthar (85)	92
c	c	c	c		c	b	a	b	b	c	l	l	l	c	c	Boana Lakhu (86)	93
c	c	c	c		c	b	b	c	c	c	c	a	a	a	c	Bijawah (88)	94
c	c	c	c		c	b	l	b	c	c	c	a	l	c	c	Shahpur (89)	95

Serial Number	Name of Village	Number of Non-Government Medical Amenities available.							Availability of drinking water - Yes / No								Availability of toilet & others Yes / No			
		Charitable non Govt. hospital/Nursing home.	Medical practitioner with MBBS Degree	Medical practitioner with other degree	Medical practitioner with no degree	Traditional practitioner and faith healer .	Medicine Shop	Others	Tap water (Treated/Untreated)	Well water (Covered / Uncovered well)	Hand Pump	Tube wells / Bore well	Spring	River / Canal	Tank / Pond / Lake	Others	Community toilet including bath.	Community toilet excluding bath.	Rural sanitary mart or sanitary hardware outlet available near the village.	Community bio-gas or recycle of waste for productive use.
1	2	32	33	34	35	36	37	38	39	40	41	42	43	44	45	46	47	48	49	50
73	Brahman Majra (40)	0	0	0	0	2	1	0	Yes	No	No	Yes	No	Yes	No	No	Yes	No	No	No
74	Bursham (35)	0	0	1	0	0	1	0	Yes	No	Yes	Yes	No	Yes	Yes	No	No	No	No	No
75	Hartari (36)	0	0	1	0	0	0	0	Yes	No	Yes	Yes	No	Yes	Yes	No	No	No	No	No
76	Mahrana (29)	0	0	0	4	0	1	0	Yes	No	Yes	Yes	No	Yes	Yes	No	No	No	No	No
77	Dahar (37)	0	1	1	1	0	1	0	Yes	Yes	Yes	Yes	No	Yes	Yes	No	No	No	No	No
78	Didwari (72)	0	0	0	0	0	0	0	Yes	No	Yes	Yes	No	No	Yes	No	No	No	No	No
79	Naultha (38)	0	2	1	0	5	3	0	Yes	No	Yes	Yes	No	Yes	Yes	No	No	No	No	No
80	Jondhan Khurd (69)	2	2	2	2	2	2	2	Yes	No	Yes	Yes	No	No	No	No	No	No	No	No
81	Jondhan Kalan (68)	2	2	2	2	2	2	2	Yes	No	No	Yes	No	No	No	No	No	No	No	No
82	Karad(64)	2	2	2	2	2	2	2	Yes	No	No	Yes	No	No	No	No	No	No	No	No
83	Bhaupur (63)	0	0	0	0	0	0	0	Yes	Yes	Yes	Yes	No	No	Yes	No	No	No	No	Yes
84	Israna (66, 67)	0	0	0	0	4	5	0	Yes	No	Yes	Yes	No	Yes	Yes	No	No	No	No	No
85	Balana (71)	0	0	0	0	0	0	0	Yes	No	Yes	Yes	No	No	Yes	No	No	No	No	No
86	Palri (70)	0	0	0	0	0	0	0	Yes	No	Yes	Yes	No	No	Yes	No	No	No	No	No
87	Bandh (87)	0	0	0	0	2	0	0	Yes	No	Yes	Yes	No	Yes	Yes	No	No	No	No	No
88	Mandi (82)	0	3	7	4	6	1	0	Yes	No	Yes	Yes	No	Yes	No	No	Yes	No	Yes	No
89	Gawalra (81)	0	0	0	0	1	0	0	Yes	No	Yes	Yes	No	No	Yes	No	No	No	No	No
90	Chamarara (83)	0	0	0	0	0	0	0	Yes	No	Yes	Yes	No	No	Yes	No	No	No	No	No
91	Kakoda (84)	0	0	0	0	0	0	0	Yes	No	Yes	Yes	No	Yes	Yes	No	No	Yes	No	No
92	Puthar (85)	0	0	0	0	2	0	0	Yes	No	Yes	Yes	No	Yes	Yes	No	No	No	No	No
93	Boana Lakhu (86)	0	0	2	2	0	0	0	Yes	Yes	Yes	Yes	No	Yes	Yes	No	No	Yes	No	No
94	Bijawah (88)	0	0	0	0	0	0	0	Yes	No	Yes	Yes	No	No	No	No	No	Yes	No	No
95	Shahpur (89)	0	0	0	0	0	1	0	Yes	Yes	Yes	No	No	No	Yes	No	No	No	No	No

Communication and transport facilities (If amenities available code -Yes is given except for Village Pin Code ,If not available within the village , the distance range code viz; a for < 5 Kms, b for 5-10 Kms and c for 10+ kms of nearest place where facility is available is given).																		
51	52	53	54	55	56	57	58	59	60	61	62	63	64	65	66	67	Name of Village	Serial Number
Post office(PO)	Sub post office (SPO)	Post & Telegraph office (P&TO)	Village Pin Code	Telephones (Land lines)	Public call office (PCO)	Mobile phone coverage	Internet cafes/ Common service centre (CSC)	Private courier facility	Bus service (Public & Private)	Railway stations	Auto/Modified Autos	Taxis and Vans	Tractors	Cycle-pulled rickshaws(Manual & Machine driven)	Carts driven by animals	Sea /River ferry service		
b	Yes		132103	Yes	Yes	Yes	c	Yes	Yes	a	Yes	Yes	c	c	Yes		Brahman Majra (40)	73
b	Yes		132103	Yes	b	Yes	b	b	Yes	b	Yes	Yes	b	b	Yes		Bursham (35)	74
b	b		132145	b	b	Yes	b	b	Yes	b	Yes	Yes	b	b	Yes		Hartari (36)	75
b	b		132145	Yes	Yes	Yes	b	b	Yes	b	Yes	b	Yes	Yes	Yes		Mahrana (29)	76
b	Yes		132145	Yes	Yes	Yes	b	b	Yes	b	Yes	Yes	b	Yes	Yes		Dahar (37)	77
c	Yes		132145	Yes	Yes	Yes	c	c	Yes	a	a	a	a	a	Yes		Didwari (72)	78
b	Yes		132145	Yes	Yes	Yes	b	b	Yes	Yes	Yes	Yes	b	b	Yes		Naultha (38)	79
a	a		132107	Yes	Yes	Yes	b	b	Yes	c	a	a	a	a	Yes		Jondhan Khurd (69)	80
c	a		132107	Yes	Yes	Yes	a	c	a	a	Yes	Yes	a	a	Yes		Jondhan Kalan (68)	81
c	Yes		132107	Yes	Yes	Yes	a	a	Yes	a	a	Yes	a	a	Yes		Karad(64)	82
a	c		132107	a	a	Yes	b	b	Yes	b	Yes	b	Yes	b	Yes		Bhaupur (63)	83
Yes	Yes		132107	Yes	Yes	Yes	Yes	Yes	Yes	Yes	Yes	Yes	c	c	Yes		Israna (66, 67)	84
c	c		132145	Yes	a	Yes	c	a	Yes	a	Yes	a	a	a	Yes		Balana (71)	85
b	Yes		132145	Yes	b	Yes	c	b	Yes	b	Yes	b	b	b	Yes		Palri (70)	86
a	Yes		130107	Yes	Yes	Yes	a	a	Yes	a	Yes	Yes	Yes	c	Yes		Bandh (87)	87
b	Yes		132107	Yes	Yes	Yes	a	b	Yes	b	b	b	b	b	Yes		Mandi (82)	88
b	a		132101	Yes	b	Yes	b	b	Yes	b	Yes	b	b	b	Yes		Gawalra (81)	89
b	a		132107	Yes	Yes	Yes	c	b	Yes	b	b	b	b	b	Yes		Chamarara (83)	90
b	b		132107	Yes	b	Yes	b	b	Yes	b	b	Yes	Yes	a	Yes		Kakoda (84)	91
b	Yes		132107	Yes	b	Yes	b	b	Yes	b	c	Yes	Yes	c	Yes		Puthar (85)	92
b	Yes		132107	Yes	Yes	Yes	b	b	Yes	b	Yes	Yes	Yes	c	Yes		Boana Lakhu (86)	93
a	a		132107	Yes	a	Yes	a	a	Yes	a	Yes	a	Yes	a	Yes		Bijawah (88)	94
a	Yes		132107	Yes	Yes	Yes	Yes	a	Yes	a	Yes	Yes	Yes	a	Yes		Shahpur (89)	95

Serial Number	Name of Village	Village connected to highways,village roads, banks & credit societies (If amenities available code -Yes is given, If not available within the village , the distance range code viz; a for < 5 Kms, b for 5-10 Kms and c for 10+ kms of nearest place where facility is available is given).														
		Connected to national highway(NH)	Connected to state highway(SH)	Connected to major district road (MDR)	Connected to others district road	Pucca roads	Kutchcha roads	Water bounded macadam(WBM) roads	Navigable waterway (river/canal)(NW)	Footpaths (FP)	Commercial & Co-operative Banks	ATM	Agricultural Credit Societies	Self-Help Group (SHG)	Public distribution system (PDS) shop	Mandis / Regular market
1	2	68	69	70	71	72	73	74	75	76	77	78	79	80	81	82
73	Brahman Majra (40)	c	c	c	Yes	Yes	Yes	c		Yes	c	c	c	Yes	Yes	c
74	Bursham (35)	b	a	Yes	Yes	Yes	Yes	a		Yes	b	b	b	Yes	Yes	b
75	Hartari (36)	b	a	Yes	Yes	Yes	Yes	a		Yes	a	b	a	Yes	Yes	b
76	Mahrana (29)	b	Yes	Yes	Yes	Yes	Yes	b		Yes	b	b	b	Yes	Yes	b
77	Dahar (37)	b	b	Yes	Yes	Yes	Yes	b		Yes	b	b	Yes	Yes	Yes	b
78	Didwari (72)	c	a	a	a	Yes	Yes	a		Yes	a	b	c	Yes	Yes	c
79	Naultha (38)	b	Yes	Yes	Yes	Yes	Yes	Yes		Yes	Yes	b	Yes	Yes	Yes	b
80	Jondhan Khurd (69)	a	a	a	Yes	Yes	Yes	a		Yes	a	a	a	Yes	a	a
81	Jondhan Kalan (68)	a	a	a	Yes	Yes	a	a		Yes	a	a	Yes	Yes	a	c
82	Karad(64)	a	a	Yes	Yes	Yes	Yes	a		Yes	a	a	Yes	Yes	a	c
83	Bhaupur (63)	a	Yes	Yes	Yes	b	Yes	Yes		Yes	b	b	b	Yes	Yes	b
84	Israna (66, 67)	Yes	Yes	Yes	Yes	Yes	Yes	Yes		Yes	Yes	Yes	Yes	Yes	Yes	Yes
85	Balana (71)	c	a	a	a	Yes	Yes	a		Yes	a	a	a	Yes	Yes	c
86	Palri (70)	c	b	b	Yes	Yes	Yes	b		Yes	b	b	a	Yes	Yes	c
87	Bandh (87)	Yes	Yes	Yes	Yes	Yes	Yes	a		Yes	a	c	Yes	Yes	Yes	a
88	Mandi (82)	b	b	Yes	Yes	Yes	Yes	b		Yes	Yes	b	Yes	Yes	Yes	c
89	Gawalra (81)	c	b	b	Yes	Yes	Yes	Yes		Yes	a	b	b	Yes	Yes	b
90	Chamarara (83)	c	b	b	Yes	Yes	Yes	b		Yes	a	b	a	Yes	Yes	c
91	Kakoda (84)	b	b	Yes	Yes	Yes	Yes	Yes		Yes	b	b	b	Yes	Yes	b
92	Puthar (85)	b	b	b	Yes	Yes	Yes	a		Yes	c	b	Yes	Yes	Yes	b
93	Boana Lakhu (86)	Yes	Yes	Yes	Yes	Yes	Yes	b		Yes	Yes	c	Yes	Yes	Yes	c
94	Bijawah (88)	a	a	a	Yes	a	Yes	Yes		Yes	a	a	a	Yes	Yes	c
95	Shahpur (89)	Yes	Yes	Yes	Yes	a	Yes	Yes		Yes	b	b	Yes	Yes	Yes	c

Availability of miscellaneous facilities (If amenities available code -Yes is given, If not available within the village , the distance range code viz; a for < 5 Kms, b for 5-10 Kms and c for 10+ kms of nearest place where facility is available is given).															Name of Village	Serial Number
Weekly Haat	Agricultural marketing society	Integrated Child Development Scheme (Nutritional Centres)	Anganwadi Centre (Nutritional Centres)	Others (Nutritional Centres)	ASHA (Accredited Social Health Activist)	Community centre with/without TV	Sports Field,	Sports Club / Recreation Centre	Cinema / Video Hall	Public Library	Public Reading Room	Newspaper Supply	Assembly Polling station	Birth & Death Registration Office		
83	84	85	86	87	88	89	90	91	92	93	94	95	96	97	2	1
c	c	Yes	Yes	Yes	Yes	c	c	c	c	c	c	Yes	Yes	b	Brahman Majra (40)	73
b	b	Yes	Yes	Yes	Yes	b	Yes	Yes	b	b	b	Yes	Yes	a	Bursham (35)	74
b	b	Yes	Yes	Yes	Yes	b	b	b	b	b	b	Yes	Yes	b	Hartari (36)	75
b	b	Yes	Yes	Yes	Yes	b	Yes	b	b	b	b	Yes	Yes	b	Mahrana (29)	76
b	b	Yes	Yes	Yes	Yes	Yes	Yes	b	b	b	b	Yes	Yes	a	Dahar (37)	77
c	c	Yes	Yes	Yes	Yes	c	c	c	c	c	c	Yes	Yes	a	Didwari (72)	78
b	b	Yes	Yes	Yes	Yes	b	b	b	b	b	b	Yes	Yes	Yes	Naultha (38)	79
a	a	a	Yes	Yes	Yes	b	a	a	c	c	c	Yes	Yes	c	Jondhan Khurd (69)	80
a	a	Yes	Yes	Yes	Yes	a	a	a	c	c	c	Yes	Yes	c	Jondhan Kalan (68)	81
a	a	Yes	Yes	Yes	Yes	a	Yes	a	c	c	c	Yes	Yes	a	Karad(64)	82
b	b	Yes	Yes	Yes	Yes	b	b	b	b	b	b	Yes	Yes	b	Bhaupur (63)	83
c	Yes	Yes	Yes	Yes	Yes	c	Yes	c	c	c	c	Yes	Yes	b	Israna (66, 67)	84
c	c	Yes	Yes	Yes	Yes	c	c	c	c	c	c	Yes	Yes	a	Balana (71)	85
c	c	c	Yes	Yes	Yes	c	c	c	c	c	c	Yes	Yes	a	Palri (70)	86
Yes	Yes	Yes	Yes	Yes	Yes	a	Yes	a	a	a	a	Yes	a	a	Bandh (87)	87
c	b	Yes	Yes	Yes	Yes	b	b	c	c	c	c	Yes	Yes	Yes	Mandi (82)	88
b	b	Yes	Yes	Yes	Yes	c	c	c	c	c	c	Yes	Yes	a	Gawalra (81)	89
Yes	c	Yes	Yes	Yes	Yes	c	c	c	c	c	c	Yes	Yes	a	Chamarara (83)	90
b	b	Yes	Yes	Yes	Yes	b	c	a	c	c	c	Yes	Yes	c	Kakoda (84)	91
b	b	Yes	Yes	Yes	Yes	b	Yes	b	b	b	b	Yes	Yes	a	Puthar (85)	92
b	b	Yes	Yes	Yes	Yes	c	Yes	c	c	c	c	Yes	Yes	b	Boana Lakhu (86)	93
c	a	Yes	Yes	Yes	Yes	a	a	a	a	a	a	Yes	Yes	b	Bijawah (88)	94
b	b	Yes	Yes	Yes	Yes	a	a	c	c	c	c	Yes	Yes	b	Shahpur (89)	95

Serial Number	Name of Village	Availability of electricity (Yes/No)				Land									
		Power Supply for Domestic Use (ED)	Power Supply for Agricultural Use (EAG)	Power Supply for Commercial Use (EC)	Power Supply for All Uses (EA)	Nearest Town		Area under different types of land use (in hectares rounded up to one decimal place)							
Name	Distance range code i.e. a for < 5 Kms, b for 5-10 Kms and c for 10+ kms .					Forests	Area under Non-agricultural Uses	Barren and Un-cultivable land	Permanent Pastures and Other Grazing Lands	Land Under Miscellaneous Tree Crops etc.	Culturable Waste Land	Fallow lands other than current fallows			
1	2	98	99	100	101	102	103	104	105	106	107	108	109	110	
73	Brahman Majra (40)	Yes	Yes	Yes	Yes	PANIPAT	c	0	74	0	0	0	44	0	
74	Bursham (35)	Yes	Yes	Yes	Yes	PANIPAT	b	0	92	0	0	0	13	0	
75	Hartari (36)	Yes	Yes	Yes	Yes	PANIPAT	b	0	65	0	0	0	12	0	
76	Mahrana (29)	Yes	Yes	Yes	Yes	PANIPAT	b	0	220	0	0	0	0	0	
77	Dahar (37)	Yes	Yes	Yes	Yes	PANIPAT	b	0	0	119	0	0	123	0	
78	Didwari (72)	Yes	Yes	Yes	Yes	PANIPAT	c	0	35	0	0	0	2	0	
79	Naultha (38)	Yes	Yes	Yes	Yes	PANIPAT	b	0	241	0	0	0	89	0	
80	Jondhan Khurd (69)	Yes	Yes	Yes	Yes	PANIPAT	c	0	32	0	0	0	20	0	
81	Jondhan Kalan (68)	Yes	Yes	Yes	Yes	PANIPAT	c	0	54	0	4	0	14	0	
82	Karad(64)	Yes	Yes	Yes	Yes	PANIPAT	c	0	89	0	132	0	40	0	
83	Bhaupur (63)	Yes	Yes	Yes	Yes	PANIPAT	c	0	56	0	26	0	17	0	
84	Israna (66, 67)	Yes	Yes	Yes	Yes	PANIPAT	c	0	204	0	0	0	80	0	
85	Balana (71)	Yes	Yes	Yes	Yes	PANIPAT	c	0	115	0	0	0	66	0	
86	Palri (70)	Yes	Yes	Yes	Yes	PANIPAT	c	0	62	0	0	0	0	0	
87	Bandh (87)	Yes	Yes	Yes	Yes	PANIPAT	c	0	99	0	0	0	51	0	
88	Mandi (82)	Yes	Yes	Yes	Yes	PANIPAT	c	0	144	0	0	0	64	0	
89	Gawalra (81)	Yes	Yes	Yes	Yes	SMALKHA	b	0	107	0	0	0	15	0	
90	Chamarara (83)	Yes	Yes	Yes	Yes	PANIPAT	c	0	62	0	0	0	31	0	
91	Kakoda (84)	Yes	Yes	Yes	Yes	PANIPAT	c	0	46	0	0	0	0	0	
92	Puthar (85)	Yes	Yes	Yes	Yes	PANIPAT	c	0	76	0	0	0	65	0	
93	Boana Lakhu (86)	Yes	Yes	Yes	Yes	PANIPAT	c	0	162	0	0	0	0	0	
94	Bijawah (88)	Yes	Yes	Yes	Yes	PANIPAT	c	0	86	0	0	0	0	0	
95	Shahpur (89)	Yes	Yes	Yes	Yes	PANIPAT	c	0	106	0	0	0	0	0	

Use									Name of three most important commodities manufactured			Name of Village	Serial Number
				Area irrigated by source (in hectare).									
Current Fallows	Net Area Sown	Total Irrigated Land Area	Total Un-irrigated Land Area	Canals (C)	Wells/Tube-wells(W/TW)	Tanks/Lakes(T/L)	Water Falls(WF)	Others(O)	First	Second	Third		
111	112	113	114	115	116	117	118	119	120	121	122	2	1
0	523	523	0	461	62	0	0	0	Atta Chakki	Brick Kli	Brahman Majra (40)		73
36	557	557	0	399	158	0	0	0	Oil Mill	Rice Mill	Bursham (35)		74
44	386	386	0	46	340	0	0	0	Atta Chakkirick	Klin	Hartari (36)		75
0	364	364	0	0	364	0	0	0	Atta Chakkigr.	Tools	Mahrana (29)		76
0	743	743	0	159	584	0	0	0	Atta Chakki	Rice Mill	Dahar (37)		77
0	491	491	0	82	409	0	0	0	Rice Mill		Didwari (72)		78
0	1531	1531	0	634	897	0	0	0	Atta Chakki	Rice Mill	Naultha (38)		79
0	256	256	0	198	58	0	0	0			Jondhan Khurd (69)		80
47	518	518	0	498	20	0	0	0		Brick Klin	Jondhan Kalan (68)		81
40	647	647	0	343	304	0	0	0			Karad(64)		82
0	467	467	0	431	36	0	0	0	Brick Klin		Bhaupur (63)		83
0	1181	1181	0	853	328	0	0	0	Atta Chakkirick	Klin	Israna (66, 67)		84
0	915	915	0	68	847	0	0	0	Brick Klin		Balana (71)		85
0	452	452	0	48	404	0	0	0	Atta Chakkirick	Klin	Palri (70)		86
0	664	664	0	541	123	0	0	0	Atta Chakkirick	Klin	Bandh (87)		87
0	1259	1259	0	853	406	0	0	0	Oil Mill	Rice Mill	Mirrick Kli Mandi (82)		88
0	809	809	0	421	388	0	0	0	Atta Chakkirick	Klin	Gawalra (81)		89
0	588	588	0	40	548	0	0	0	Atta Chakki		Chamarara (83)		90
0	428	428	0	117	311	0	0	0			Kakoda (84)		91
0	510	510	0	458	52	0	0	0	Atta Chakkirick	Klin	Puthar (85)		92
0	1112	1112	0	818	294	0	0	0	Oil Mill	rick Klin	Boana Lakhu (86)		93
0	375	375	0	335	40	0	0	0	Atta Chakki		Bijawah (88)		94
0	575	575	0	512	63	0	0	0	Atta Chakki	Brick Kli	Shahpur (89)		95

Serial Number	Name of Village	Location code no.	Total area of the village (in hectares rounded up to one decimal place)	Total population (2011 census)	Number of households (2011 census)	Number of educational amenities available. (If not available within the village , the distance range code viz; a for < 5 Kms, b for 5-10 Kms and c for 10+ kms of nearest place where facility is available is given).								
						Pre-Primary school (PP)	Primary school (P)	Middle school (M)	Secondary School (S)	Senior Secondary school (SS)	Degree college of arts science & commerce (ASC)	Engineering college(EC)	Medical college (MC)	Management institute (MI)
1	2	3	4	5	6	7	8	9	10	11	12	13	14	15
96	Kaith (91)	059526	357	1717	333	a	2	1	1	a	b	b	c	c
97	Kheri Shahpur (90)	059527	180			Uninhabited								
98	Pardhana (65)	059528	870	3563	699	a	1	1	1	1	b	b	c	c
99	Khalila Majra Nain (59)	059529	269	837	151	a	1	b	b	b	b	b	c	c
100	Ahar (58)	059530	1507	7696	1430	1	2	1	1	1	a	a	c	c
101	Kurana (54)	059531	2530	8846	1594	1	5	3	3	1	c	c	c	c
102	Pathri (53)	059532	744	2110	398	a	1	1	a	a	c	c	c	c
103	Seenk (52)	059533	1864	6219	1152	b	1	1	1	1	c	c	c	c
104	Chhichhrana (55)	059534	895	3458	643	b	2	2	2	1	c	c	c	c
Block T O T A L :			27988	126075	23542	21	66	51	35	22	1	5	0	5

Number of Medical Amenities available. (If not available within the village, the distance range code viz; a for < 5 Kms, b for 5-10 Kms and c for 10+ kms of nearest place where facility is available is given).																	
Polytechnic (Pt)	Vocational training school /ITI	Non-formal training centre (NFTC)	Special school for disabled (SSD)	Others (specify)	Community health centre (CHC)	Primary health centre (PHC)	Primary health sub centre (PHS)	Maternity and child welfare centre (MCW)	T.B. clinic (TBC)	Hospital-allopathic (HA)	Hospital-alternative medicine (HO)	Dispensary (D)	Veterinary hospital (VH)	Mobile health clinic (MHC)	Family welfare centre (FWC)	Name of Village	Serial Number
16	17	18	19	20	21	22	23	24	25	26	27	28	29	30	31	2	1
c	c	c	c		c	c	a	c	c	c	c	b	a	b	c	Kaith (91)	96
Uninhabited																	
																Kheri Shahpur (90)	97
c	c	c	c		b	b	1	c	c	c	c	b	b	c	c	Pardhana (65)	98
b	c	c	c		a	a	a	a	a	a	a	a	1	a	c	Khalila Majra Nain (59)	99
a	c	c	c		1	c	1	1	1	c	1	c	1	c	c	Ahar (58)	100
b	c	c	c		b	b	1	b	b	b	1	1	a	b	c	Kurana (54)	101
1	a	c	c		b	a	1	a	a	b	1	1	a	b	c	Pathri (53)	102
1	1	c	c		b	b	1	1	1	c	c	b	1	c	c	Seenk (52)	103
b	c	c	c		a	a	b	a	a	a	a	a	1	a	c	Chhichhrana (55)	104
2	2	0	0	0	1	2	18	3	2	0	5	4	21	0	0		

Serial Number	Name of Village	Number of Non-Government Medical Amenities available.							Availability of drinking water - Yes / No								Availability of toilet & others Yes / No			
		Charitable non Govt. hospital/Nursing home.	Medical practitioner with MBBS Degree	Medical practitioner with other degree	Medical practitioner with no degree	Traditional practitioner and faith healer .	Medicine Shop	Others	Tap water (Treated/Untreated)	Well water (Covered / Uncovered well)	Hand Pump	Tube wells / Bore well	Spring	River / Canal	Tank / Pond / Lake	Others	Community toilet including bath.	Community toilet excluding bath.	Rural manitory mart or sanitary hardware outlet available near the village.	Community bio- gas or recycle of waste for productive use.
1	2	32	33	34	35	36	37	38	39	40	41	42	43	44	45	46	47	48	49	50
96	Kaith (91)	0	0	0	0	0	0	0	Yes	No	Yes	Yes	No	No	Yes	No	No	Yes	No	No
97	Kheri Shahpur (90)	Uninhabited																		
98	Pardhana (65)	0	1	0	0	0	0	0	Yes	No	Yes	No	No	No	Yes	No	No	Yes	No	Yes
99	Khalila Majra Nain (59)	0	0	0	0	0	0	0	Yes	No	Yes	No	No	No	Yes	No	No	Yes	No	No
100	Ahar (58)	2	4	1	1	0	1	0	Yes	No	No	Yes	No	No	No	No	No	No	No	No
101	Kurana (54)	0	0	0	0	8	1	0	Yes	No	Yes	Yes	No	No	Yes	No	No	No	No	No
102	Pathri (53)	0	0	0	0	0	0	0	Yes	No	Yes	No	No	Yes	Yes	No	No	No	No	No
103	Seenk (52)	0	1	1	0	0	0	0	Yes	No	No	Yes	No	No	No	No	No	No	No	No
104	Chhichhrana (55)	0	0	0	0	0	0	0	Yes	Yes	Yes	Yes	No	Yes	Yes	No	No	No	Yes	Yes
Block T O T A L :		8	18	21	18	36	22	6	31	5	26	27	0	14	23	0	1	7	2	3

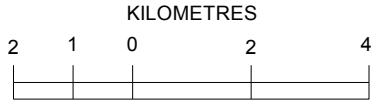
Communication and transport facilities (If amenities available code -Yes is given except for Village Pin Code ,If not available within the village , the distance range code viz; a for < 5 Kms, b for 5-10 Kms and c for 10+ kms of nearest place where facility is available is given).																		
Post office(PO)	Sub post office (SPO)	Post & Telegraph office (P&TO)	Village Pin Code	Telephones (Land lines)	Public call office (PCO)	Mobile phone coverage	Internet cafes/ Common service centre (CSC)	Private courier facility	Bus service (Public & Private)	Railway stations	Auto/Modified Autos	Taxis and Vans	T tractors	Cycle-pulled rickshaws(Manual & Machine driven)	Carts driven by animals	Sea /River ferry service	Name of Village	Serial Number
51	52	53	54	55	56	57	58	59	60	61	62	63	64	65	66	67	2	1
b	b		132107	Yes	b	Yes	c	c	Yes	a	Yes	Yes	Yes	b	Yes		Kaith (91)	96
Uninhabited																		
b	b		132107	Yes	b	Yes	b	b	Yes	b	Yes	Yes	Yes	b	Yes		Pardhana (65)	98
a	a		132107	c	a	Yes	a	a	Yes	b	b	Yes	Yes	b	Yes		Khalila Majra Nain (59)	99
Yes	Yes		132107	Yes	Yes	Yes	b	b	Yes	b	Yes	Yes	b	b	Yes		Ahar (58)	100
c	Yes		132107	Yes	Yes	Yes	c	c	Yes	c	Yes	Yes	Yes	c	Yes		Kurana (54)	101
a	a		132103	Yes	Yes	Yes	a	a	Yes	a	a	a	a	Yes	Yes		Pathri (53)	102
Yes	Yes		132103	Yes	Yes	Yes	c	c	Yes	b	Yes	Yes	b	b	Yes		Seenk (52)	103
a	Yes		132107	Yes	Yes	Yes	b	b	Yes	b	Yes	Yes	Yes	b	Yes		Chhichhrana (55)	104
3	17	0	31	28	19	31	2	2	30	2	22	20	13	3	31	0		

Serial Number	Name of Village	Village connected to highways,village roads, banks & credit societies (If amenities available code -Yes is given, If not available within the village , the distance range code viz; a for < 5 Kms, b for 5-10 Kms and c for 10+ kms of nearest place where facility is available is given).														
		Connected to national highway(NH)	Connected to state highway(SH)	Connected to major district road (MDR)	Connected to others district road	Pucca roads	Kutchcha roads	Water bounded macadam(WBM) roads	Navigable waterway (river/canal)(NW)	Footpaths (FP)	Commercial & Co-operative Banks	ATM	Agricultural Credit Societies	Self-Help Group (SHG)	Public distribution system (PDS) shop	Mandis / Regular market
1	2	68	69	70	71	72	73	74	75	76	77	78	79	80	81	82
96	Kaith (91)	Yes	Yes	Yes	Yes	Yes	Yes	Yes	Yes	Yes	a	b	a	Yes	Yes	c
97	Kheri Shahpur (90)	Uninhabited														
98	Pardhana (65)	b	Yes	Yes	Yes	b	Yes	Yes	Yes	Yes	b	b	Yes	Yes	Yes	c
99	Khalila Majra Nain (59)	b	Yes	Yes	Yes	Yes	Yes	Yes	Yes	Yes	a	b	a	Yes	Yes	c
100	Ahar (58)	b	b	Yes	Yes	Yes	Yes	b	Yes	Yes	b	Yes	Yes	Yes	Yes	c
101	Kurana (54)	c	c	Yes	Yes	Yes	Yes	Yes	Yes	Yes	c	c	b	Yes	c	c
102	Pathri (53)	a	Yes	Yes	Yes	a	Yes	Yes	Yes	Yes	b	c	b	Yes	Yes	c
103	Seenk (52)	c	Yes	Yes	Yes	Yes	Yes	c	Yes	Yes	b	c	Yes	Yes	Yes	b
104	Chhichhrana (55)	b	Yes	Yes	Yes	Yes	b	Yes	Yes	Yes	a	c	Yes	Yes	Yes	c
Block T O T A L :		5	13	21	29	26	29	13	0	31	5	1	14	31	27	1

Availability of miscellaneous facilities (If amenities available code -Yes is given, If not available within the village , the distance range code viz; a for < 5 Kms, b for 5-10 Kms and c for 10+ kms of nearest place where facility is available is given).																
Weekly Haat	Agricultural marketing society	Integrated Child Development Scheme (Nutritional Centres)	Anganwadi Centre (Nutritional Centres)	Others (Nutritional Centres)	ASHA (Accredited Social Health Activist)	Community centre with/without TV	Sports Field,	Sports Club / Recreation Centre	Cinema / Video Hall	Public Library	Public Reading Room	Newspaper Supply	Assembly Polling station	Birth & Death Registration Office	Name of Village	Serial Number
83	84	85	86	87	88	89	90	91	92	93	94	95	96	97	2	1
c	c	Yes	Yes	Yes	Yes	b	b	b	b	b	b	Yes	Yes	c	Kaith (91)	96
Uninhabited																
Kheri Shahpur (90)																
c	b	Yes	Yes	Yes	Yes	b	Yes	c	c	c	c	Yes	Yes	b	Pardhana (65)	98
c	c	Yes	Yes	Yes	Yes	b	b	b	b	b	b	Yes	Yes	a	Khalila Majra Nain (59)	99
b	b	b	Yes	Yes	Yes	b	Yes	Yes	c	c	c	Yes	Yes	c	Ahar (58)	100
c	c	Yes	Yes	Yes	Yes	c	c	c	c	Yes	c	Yes	Yes	b	Kurana (54)	101
c	c	Yes	Yes	Yes	Yes	b	b	b	b	b	b	Yes	Yes	a	Pathri (53)	102
b	b	Yes	Yes	Yes	Yes	Yes	Yes	b	b	b	b	Yes	Yes	b	Seenk (52)	103
c	c	Yes	Yes	Yes	Yes	c	c	c	c	c	c	Yes	Yes	a	Chhichhrana (55)	104
2	2	28	31	31	31	2	11	2	0	1	0	31	30	2		

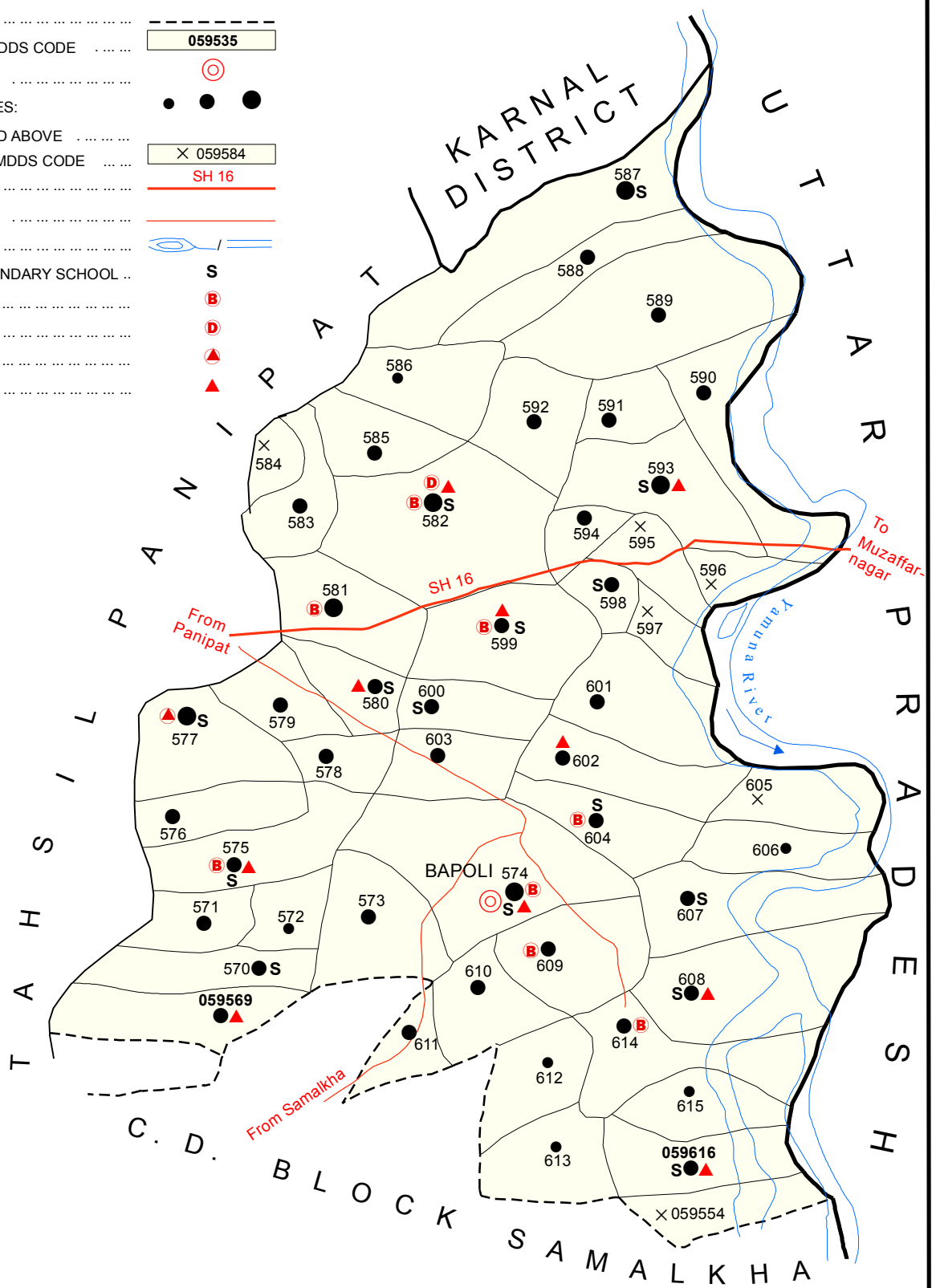
Serial Number	Name of Village	Availability of electricity (Yes/No)				Land									
						Nearest Town		Area under different types of land use (in hectares rounded up to one decimal place)							
		Power Supply for Domestic Use (ED)	Power Supply for Agricultural Use (EAG)	Power Supply for Commercial Use (EC)	Power Supply for All Uses (EA)	Name	Distance range code i.e. a for < 5 Kms, b for 5-10 Kms and c for 10+ kms .	Forests	Area under Non-agricultural Uses	Barren and Un-cultivable land	Permanent Pastures and Other Grazing Lands	Land Under Miscellaneous Tree Crops etc.	Culturable Waste Land	Fallow lands other than current fallows	
1	2	98	99	100	101	102	103	104	105	106	107	108	109	110	
96	Kaith (91)	Yes	Yes	Yes	Yes	GOHANA	c	0	44	6	0	0	0	0	0
97	Kheri Shahpur (90)					PANIPAT	c	0	15	0	0	0	3	0	
98	Pardhana (65)	Yes	Yes	Yes	Yes	PANIPAT	c	0	98	0	73	0	0	0	
99	Khalila Majra Nain (59)	Yes	Yes	Yes	Yes	PANIPAT	c	0	21	0	12	0	0	0	
100	Ahar (58)	Yes	Yes	Yes	Yes	PANIPAT	c	0	112	0	63	0	52	0	
101	Kurana (54)	Yes	Yes	Yes	Yes	SAFIDON	c	0	467	0	0	184	0	0	
102	Pathri (53)	Yes	Yes	Yes	Yes	GOHANA	c	0	121	0	0	1	0	0	
103	Seenk (52)	Yes	Yes	Yes	Yes	SAFIDON	c	0	272	0	0	0	11	0	
104	Chhichhrana (55)	Yes	Yes	Yes	Yes	SAFAIDOW	c	0	111	0	0	0	1	0	
Block T O T A L :		31	31	31	31	0	0	0	3488	125	310	185	813	0	

Use									Name of three most important commodities manufactured			Name of Village	Serial Number
				Area irrigated by source (in hectare).					First	Second	Third		
Current Fallows	Net Area Sown	Total Irrigated Land Area	Total Un-irrigated Land Area	Canals (C)	Wells/Tube-wells(W/TW)	Tanks/Lakes(T/L)	Water Falls(WF)	Others(O)					
111	112	113	114	115	116	117	118	119	120	121	122	2	1
0	307	307	0	259	48	0	0	0	Brick Klin			Kaith (91)	96
0	162	162	0	128	34	0	0	0				Kheri Shahpur (90)	97
0	699	699	0	350	349	0	0	0	ement Factory			Pardhana (65)	98
0	236	236	0	230	6	0	0	0				Khalila Majra Nain (59)	99
34	1246	1246	0	1061	185	0	0	0	Oil Mill	rick Klin		Ahar (58)	100
0	1879	1879	0	1500	379	0	0	0	Atta Chakkirick	Klin		Kurana (54)	101
0	622	622	0	622	0	0	0	0				Pathri (53)	102
21	1560	1560	0	1270	290	0	0	0	Oil Mill	ta Cha	rick Kli	Seenk (52)	103
0	783	783	0	663	120	0	0	0	Atta Chakki	Brick Kli	Chhichhrana (55)		104
222	22845	22845	0	14398	8447	0	0						



INDIA
HARYANA
C.D. BLOCK BAPOLI
(PART OF TAHSIL SAMALKHA)
DISTRICT PANIPAT

- BOUNDARY : STATE
- " DISTRICT
- " TAHSIL
- " C.D. BLOCK
- " VILLAGE WITH MDDS CODE
- HEADQUARTERS: C.D. BLOCK
- POPULATION SIZE OF VILLAGES:
- 500 - 999, 1000 - 4999, 5000 AND ABOVE
- UNINHABITED VILLAGE WITH MDDS CODE
- STATE HIGHWAY
- IMPORTANT METALLED ROAD
- RIVER & STREAM/CANAL
- HIGH SCHOOL / SENIOR SECONDARY SCHOOL ..
- BANK
- DISPENSARY
- PRIMARY HEALTH CENTRE
- OTHER MEDICAL SERVICES



Alphabetical list of villages (C.D. Block wise)

Name of district Panipat

Serial number	Name of village	2011 Census location code number	2001 Census location code number
1	2	3	4

Name of CD Block: Bapoli

Name of Sub District : Smalkha

1	Adhmi (56)	059602	00266600
2	Ataullahpur (39)	059600	00266400
3	Baha Ud Dinpur (35)	059595	00265900
4	Bapoli (54)	059574	00263800
5	Begumpur Tahrpur (63)	059612	00267600
6	Behrampur (40)	059603	00266700
7	Bhalaur (53)	059609	00267300
8	Bhanauli (78)	059554	00261800
9	Chhajpur Kalan (42)	059580	00264400
10	Chhajpur Khurd (41)	059581	00264500
11	Dhadola (46)	059575	00263900
12	Dhadoli (45)	059576	00264000
13	Dhan Soli (28)	059585	00264900
14	Garhi Bhalaur (52)	059610	00267400
15	Goela Kalan (60)	059607	00267100
16	Goela Khurd (61)	059608	00267200
17	Jal Pahar (20)	059579	00264300
18	Jalalpur (38)	059599	00266300
19	Jalalpur (95)	059588	00265200
20	Jalmana (55)	059604	00266800
21	Janbha (34)	059594	00265800
22	Khojgipur (77)	059616	00268000
23	Kundla (94)	059589	00265300
24	Kurar (22)	059582	00264600
25	Ladhampur (37)	059597	00266100
26	Mahali (23)	059583	00264700
27	Matnauli (75)	059613	00267700
28	Mirzapur (59)	059606	00267000
29	Nagla (27)	059586	00265000
30	Nanhera (57)	059601	00266500
31	Nawadha (31)	059591	00265500
32	Nurpur Gujran (47)	059572	00263600
33	Nurpur Mughla (48)	059571	00263500
34	Pasina Kalan (50)	059569	00263300
35	Pasina Khurd (49)	059570	00263400
36	Quamashpur (33)	059596	00266000
37	Rahimpur Kheri (58)	059605	00266900
38	Raimal (76)	059615	00267900
39	Rana Majra (93)	059587	00265100
40	Rasulpur (43)	059578	00264200
41	Rishpur (36)	059598	00266200
42	Saidpura (24)	059584	00264800
43	Sanjoli (62)	059614	00267800
44	Sanoli Kalan (30)	059592	00265600
45	Sanoli Khurd (32)	059593	00265700
46	Simla Gujra (51)	059573	00263700
47	Tajpur (65)	059611	00267500
48	Tamsabad (29)	059590	00265400
49	Ujah (44)	059577	00264100

**Census of India 2011-
Amenities and Land
Name of District:-Panipat
Name of CD Block:-Bapoli**

Serial Number	Name of Village	Location code no.	Total area of the village (in hectares rounded up to one decimal place)	Total population (2011 census)	Number of households (2011 census)	Number of educational amenities available. (If not available within the village , the distance range code viz; a for < 5 Kms, b for 5-10 Kms and c for 10+ kms of nearest place where facility is available is given).								
						Pre-Primary school (PP)	Primary school (P)	Middle school (M)	Secondary School (S)	Senior Secondary school (SS)	Degree college of arts science & commerce (ASC)	Engineering college(EC)	Medical college (MC)	Management institute (MI)
1	2	3	4	5	6	7	8	9	10	11	12	13	14	15
105	Bhanauli (78)	059554	203			Uninhabited								
106	Pasina Kalan (50)	059569	519	3796	745	1	2	1	b	b	b	c	c	c
107	Pasina Khurd (49)	059570	612	3053	526	1	2	2	1	b	b	b	c	b
108	Nurpur Mughla (48)	059571	257	1064	197	a	a	a	a	a	b	b	c	c
109	Nurpur Gujran (47)	059572	93	583	98	a	1	a	a	a	b	b	b	b
110	Simla Gujra (51)	059573	523	2464	440	1	3	2	a	a	c	c	c	c
111	Bapoli (54)	059574	1296	10309	1820	3	5	5	5	5	1	c	c	c
112	Dhadola (46)	059575	557	4661	819	1	2	2	2	a	b	b	b	c
113	Dhadoli (45)	059576	257	1047	180	a	a	a	a	a	b	c	c	b
114	Ujah (44)	059577	613	8773	1646	1	2	2	2	2	c	c	c	b
115	Rasulpur (43)	059578	227	1749	332	a	1	a	a	a	c	c	c	c
116	Jal Pahar (20)	059579	240	1066	182	b	1	a	a	a	b	b	c	c
117	Chhajpur Kalan (42)	059580	442	4095	719	1	2	1	1	b	b	c	c	1
118	Chhajpur Khurd (41)	059581	529	3645	648	1	2	1	b	b	b	c	c	c
119	Kurar (22)	059582	1055	6056	1093	c	2	2	2	2	c	c	c	c
120	Mahali (23)	059583	474	1837	333	a	1	a	a	a	b	c	c	b
121	Saidpura (24)	059584	94			Uninhabited								
122	Dhan Soli (28)	059585	552	2831	528	1	3	2	a	a	c	c	c	c
123	Nagla (27)	059586	16	530	103	1	2	a	a	a	c	c	c	c
124	Rana Majra (93)	059587	1703	12355	2033	1	3	2	1	1	c	c	c	c
125	Jalalpur (95)	059588	268	1346	207	b	1	1	b	b	c	c	c	c
126	Kundla (94)	059589	808	4041	640	b	1	1	b	b	c	c	c	c
127	Tamsabad (29)	059590	469	1853	331	1	2	a	a	a	c	c	c	c

Village Directory

use (As in 2009)

Location CodeNo:-075

Location CodeNo:-0037

Number of Medical Amenities available. (If not available within the village, the distance range code viz; a for < 5 Kms, b for 5-10 Kms and c for 10+ kms of nearest place where facility is available is given).																Name of Village	Serial Number
16	17	18	19	20	21	22	23	24	25	26	27	28	29	30	31		
Polytechnic (Pt)	Vocational training school /ITI	Non-formal training centre (NFTC)	Special school for disabled (SSD)	Others (specify)	Community health centre (CHC)	Primary health centre (PHC)	Primary health sub centre (PHS)	Maternity and child welfare centre (MCW)	T.B. clinic (TBC)	Hospital-allopathic (HA)	Hospital-alternative medicine (HO)	Dispensary (D)	Veterinary hospital (VH)	Mobile health clinic (MHC)	Family welfare centre (FWC)		

Uninhabited																Bhanauli (78)	105
b	b	b	b		b	b	1	b	b	b	b	b	1	b	b	Pasina Kalan (50)	106
b	b	b	b		b	b	b	b	b	b	b	b	1	b	b	Pasina Khurd (49)	107
b	b	b	b		b	a	a	a	a	a	a	a	a	a	a	Nurpur Mughla (48)	108
b	b	b	b		b	b	b	b	b	b	b	b	b	b	b	Nurpur Gujran (47)	109
c	c	c	c		a	a	a	c	c	c	c	c	1	a	a	Simla Gujra (51)	110
c	c	c	c		1	c	1	1	1	c	1	a	1	c	c	Bapoli (54)	111
c	b	b	b		b	b	1	b	b	b	b	b	1	b	b	Dhadola (46)	112
c	b	b	b		b	b	b	b	b	b	b	b	b	b	b	Dhadoli (45)	113
c	b	b	b		c	1	b	c	c	c	c	a	a	c	c	Ujah (44)	114
c	c	c	c		a	a	a	a	a	a	a	a	a	a	a	Rasulpur (43)	115
b	b	b	b		b	a	a	a	a	a	a	a	a	a	b	Jal Pahar (20)	116
b	b	b	b		b	b	1	b	b	b	b	b	1	b	b	Chhajpur Kalan (42)	117
b	b	b	b		b	a	a	b	b	c	c	a	1	c	c	Chhajpur Khurd (41)	118
c	c	c	c		c	b	1	c	c	c	c	1	1	c	c	Kurar (22)	119
c	b	b	b		a	a	a	b	b	b	b	a	a	a	b	Mahali (23)	120
Uninhabited																Saidpura (24)	121
c	c	c	c		c	b	a	c	c	c	c	a	a	c	c	Dhan Soli (28)	122
c	c	c	c		c	b	a	c	c	c	c	a	a	c	c	Nagla (27)	123
c	c	c	c		c	c	b	c	c	c	c	c	c	c	c	Rana Majra (93)	124
c	c	c	c		c	b	b	c	c	c	c	c	b	a	c	Jalalpur (95)	125
c	c	c	c		c	b	b	c	c	c	c	b	a	c	c	Kundla (94)	126
c	c	c	c		c	c	c	c	c	c	c	c	c	c	c	Tamsabad (29)	127

Serial Number	Name of Village	Number of Non-Government Medical Amenities available.							Availability of drinking water - Yes / No							Availability of toilet & others Yes / No				
		Charitable non Govt. hospital/Nursing home.	Medical practitioner with MBBS Degree	Medical practitioner with other degree	Medical practitioner with no degree	Traditional practitioner and faith healer .	Medicine Shop	Others	Tap water (Treated/Untreated)	Well water (Covered / Uncovered well)	Hand Pump	Tube wells / Bore well	Spring	River / Canal	Tank / Pond / Lake	Others	Community toilet including bath.	Community toilet excluding bath.	Rural - manitory mart or sanitary hardware outlet available near the village.	Community bio- gas or recycle of waste for productive use.
1	2	32	33	34	35	36	37	38	39	40	41	42	43	44	45	46	47	48	49	50
105	Bhanauli (78)	Uninhabited																		
106	Pasina Kalan (50)	0	0	0	0	0	0	0	Yes	No	Yes	Yes	No	No	No	No	No	No	No	No
107	Pasina Khurd (49)	0	0	0	5	2	0	0	Yes	No	Yes	Yes	No	No	No	No	No	No	No	No
108	Nurpur Mughla (48)	0	0	0	0	0	0	0	Yes	No	Yes	Yes	No	No	No	No	No	Yes	Yes	No
109	Nurpur Gujran (47)	0	0	0	0	0	0	0	Yes	No	Yes	Yes	No	No	No	No	No	No	No	No
110	Simla Gujra (51)	0	0	0	5	0	0	0	Yes	No	Yes	Yes	No	No	No	No	No	No	No	No
111	Bapoli (54)	0	0	8	4	0	9	2	Yes	No	Yes	Yes	No	No	No	No	No	No	No	No
112	Dhadola (46)	2	2	2	2	2	2	2	Yes	No	Yes	Yes	No	No	No	No	No	No	No	No
113	Dhadoli (45)	0	0	0	0	0	0	0	Yes	No	Yes	Yes	No	No	No	No	No	No	No	No
114	Ujah (44)	0	0	0	0	0	0	0	Yes	No	Yes	Yes	No	No	No	No	No	No	Yes	Yes
115	Rasulpur (43)	0	2	2	1	2	2	2	Yes	No	Yes	Yes	No	No	No	No	No	No	No	No
116	Jal Pahar (20)	2	0	0	0	0	0	0	Yes	No	Yes	Yes	No	No	No	No	No	No	No	Yes
117	Chhajpur Kalan (42)	2	2	2	2	2	2	2	Yes	No	Yes	Yes	No	No	No	No	No	No	No	No
118	Chhajpur Khurd (41)	2	2	2	2	2	1	2	Yes	No	Yes	Yes	No	No	No	No	No	No	Yes	No
119	Kurar (22)	2	2	2	1	2	2	2	Yes	No	Yes	Yes	No	No	No	No	No	Yes	No	No
120	Mahali (23)	2	22	2	2	2	2	2	Yes	No	Yes	Yes	No	No	No	No	No	No	No	No
121	Saidpura (24)	Uninhabited																		
122	Dhan Soli (28)	2	2	2	2	2	2	2	Yes	No	Yes	Yes	No	No	No	No	No	No	No	No
123	Nagla (27)	0	0	0	0	0	0	0	Yes	No	Yes	Yes	No	No	No	No	No	No	No	No
124	Rana Majra (93)	0	0	0	8	0	0	0	Yes	No	Yes	Yes	No	No	No	No	No	Yes	No	Yes
125	Jalalpur (95)	0	0	0	0	0	0	0	Yes	No	Yes	Yes	No	No	No	No	No	No	No	No
126	Kundla (94)	0	0	0	0	0	0	0	Yes	No	Yes	Yes	No	No	No	No	No	No	No	No
127	Tamsabad (29)	0	0	0	0	0	0	0	Yes	No	Yes	Yes	No	No	No	No	No	Yes	No	No

Communication and transport facilities (If amenities available code -Yes is given except for Village Pin Code ,If not available within the village , the distance range code viz; a for < 5 Kms, b for 5-10 Kms and c for 10+ kms of nearest place where facility is available is given).																		
51	52	53	54	55	56	57	58	59	60	61	62	63	64	65	66	67	Name of Village	Serial Number
Post office(PO)	Sub post office (SPO)	Post & Telegraph office (P&TO)	Village Pin Code	Telephones (Land lines)	Public call office (PCO)	Mobile phone coverage	Internet cafes/ Common service centre (CSC)	Private courier facility	Bus service (Public & Private)	Railway stations	Auto/Modified Autos	Taxis and Vans	Tractors	Cycle-pulled rickshaws(Manual & Machine driven)	Carts driven by animals	Sea /River ferry service		
																	2	1
Uninhabited																	Bhanauli (78)	105
b	Yes		132108	Yes	b	Yes	b	b	Yes	a	Yes	b	b	b	Yes		Pasina Kalan (50)	106
b	a		132108	Yes	Yes	Yes	b	b	Yes	b	Yes	b	b	b	Yes		Pasina Khurd (49)	107
b	a		132108	a	Yes	Yes	a	b	Yes	b	b	b	b	b	Yes		Nurpur Mughla (48)	108
b	a		132108	a	b	Yes	b	b	Yes	b	b	b	b	b	Yes		Nurpur Gujran (47)	109
c	Yes		132101	Yes	Yes	Yes	c	c	Yes	c	c	c	c	c	Yes		Simla Gujra (51)	110
c	Yes		132104	Yes	c	Yes	Yes	c	Yes	c	Yes	a	a	c	Yes		Bapoli (54)	111
b	a		132108	Yes	Yes	Yes	b	b	Yes	b	Yes	b	b	b	Yes		Dhadola (46)	112
b	b		132101	Yes	Yes	Yes	b	b	Yes	b	Yes	b	b	b	Yes		Dhadoli (45)	113
c	Yes		132104	Yes	Yes	Yes	c	c	Yes	c	Yes	c	c	c	Yes		Ujah (44)	114
c	a		132104	Yes	Yes	Yes	a	c	Yes	c	Yes	c	c	c	Yes		Rasulpur (43)	115
b	a		132104	Yes	Yes	Yes	b	b	Yes	b	b	a	a	a	Yes		Jal Pahar (20)	116
b	b		132104	Yes	Yes	Yes	b	b	Yes	b	Yes	b	b	b	Yes		Chhajpur Kalan (42)	117
c	c		132104	Yes	Yes	Yes	c	c	Yes	c	Yes	c	c	c	Yes		Chhajpur Khurd (41)	118
c	Yes		132103	Yes	Yes	Yes	b	b	Yes	c	Yes	c	c	c	Yes		Kurar (22)	119
a	a		132103	Yes	a	Yes	b	b	Yes	b	Yes	Yes	b	b	Yes		Mahali (23)	120
Uninhabited																	Saidpura (24)	121
a	a		132103	Yes	Yes	Yes	c	c	Yes	c	c	c	c	c	Yes		Dhan Soli (28)	122
a	a		132103	Yes	Yes	Yes	c	c	Yes	c	c	c	c	c	Yes		Nagla (27)	123
c	Yes		132101	Yes	Yes	Yes	c	c	Yes	c	c	c	c	c	Yes		Rana Majra (93)	124
a	a		132101	Yes	Yes	Yes	c	c	Yes	c	c	Yes	Yes	c	Yes		Jalalpur (95)	125
a	a		132101	Yes	Yes	Yes	c	c	Yes	c	c	Yes	Yes	c	Yes		Kundla (94)	126
a	a		132103	Yes	c	Yes	c	c	Yes	c	a	a	Yes	a	Yes		Tamsabad (29)	127

Serial Number	Name of Village	Village connected to highways,village roads, banks & credit societies (If amenities available code -Yes is given, If not available within the village , the distance range code viz; a for < 5 Kms, b for 5-10 Kms and c for 10+ kms of nearest place where facility is available is given).															
		68	69	70	71	72	73	74	75	76	77	78	79	80	81	82	
		Connected to national highway(NH)	Connected to state highway(SH)	Connected to major district road (MDR)	Connected to others district road	Pucca roads	Kutchcha roads	Water bounded macadam(WBM) roads	Navigable waterway (river/canal)(NW)	Footpaths (FP)	Commercial & Co-operative Banks	ATM	Agricultural Credit Societies	Self-Help Group (SHG)	Public distribution system (PDS) shop	Mandis / Regular market	
1	2	68	69	70	71	72	73	74	75	76	77	78	79	80	81	82	
105	Bhanauli (78)	Uninhabited															
106	Pasina Kalan (50)	a	a	Yes	Yes	Yes	a	a	Yes	b	b	a	Yes	Yes	b		
107	Pasina Khurd (49)	a	Yes	Yes	Yes	Yes	Yes	b	Yes	a	b	a	Yes	Yes	b		
108	Nurpur Mughla (48)	b	b	Yes	Yes	Yes	Yes	b	Yes	a	b	a	Yes	a	a		
109	Nurpur Gujran (47)	b	a	Yes	Yes	Yes	Yes	a	Yes	b	b	b	Yes	Yes	b		
110	Simla Gujra (51)	c	c	Yes	Yes	Yes	c	c	Yes	a	c	a	Yes	Yes	a		
111	Bapoli (54)	c	Yes	Yes	Yes	Yes	Yes	c	Yes	Yes	c	Yes	Yes	Yes	Yes		
112	Dhadola (46)	b	b	b	Yes	Yes	Yes	b	Yes	Yes	b	b	Yes	b	b		
113	Dhadoli (45)	b	b	b	Yes	Yes	Yes	b	Yes	b	b	b	Yes	b	b		
114	Ujah (44)	b	b	b	Yes	Yes	Yes	b	Yes	c	c	Yes	Yes	Yes	c		
115	Rasulpur (43)	c	a	Yes	Yes	Yes	Yes	a	Yes	c	c	c	Yes	c	c		
116	Jal Pahar (20)	a	a	Yes	Yes	Yes	Yes	Yes	Yes	a	b	a	Yes	b	b		
117	Chhajpur Kalan (42)	Yes	Yes	Yes	Yes	Yes	a	a	Yes	b	b	b	Yes	b	b		
118	Chhajpur Khurd (41)	Yes	Yes	Yes	Yes	Yes	a	a	Yes	c	c	Yes	Yes	c	c		
119	Kurar (22)	a	a	a	a	Yes	a	a	Yes	Yes	c	Yes	Yes	Yes	c		
120	Mahali (23)	b	b	b	b	Yes	Yes	Yes	Yes	a	b	a	Yes	Yes	a		
121	Saidpura (24)	Uninhabited															
122	Dhan Soli (28)	Yes	Yes	Yes	Yes	Yes	Yes	Yes	Yes	a	c	c	Yes	Yes	c		
123	Nagla (27)	Yes	Yes	Yes	Yes	Yes	Yes	Yes	Yes	a	c	c	Yes	Yes	c		
124	Rana Majra (93)	c	Yes	Yes	Yes	Yes	Yes	c	Yes	c	c	Yes	Yes	Yes	Yes		
125	Jalalpur (95)	c	c	c	c	Yes	Yes	Yes	Yes	b	c	c	Yes	c	c		
126	Kundla (94)	c	c	b	c	Yes	Yes	Yes	Yes	b	c	c	Yes	Yes	c		
127	Tamsabad (29)	c	c	Yes	Yes	Yes	Yes	Yes	Yes	a	c	a	Yes	Yes	c		

Availability of miscellaneous facilities (If amenities available code -Yes is given, If not available within the village , the distance range code viz; a for < 5 Kms, b for 5-10 Kms and c for 10+ kms of nearest place where facility is available is given).														Name of Village	Serial Number	
Weekly Haat	Agricultural marketing society	Integrated Child Development Scheme (Nutritional Centres)	Anganwadi Centre (Nutritional Centres)	Others (Nutritional Centres)	ASHA (Accredited Social Health Activist)	Community centre with/without TV	Sports Field,	Sports Club / Recreation Centre	Cinema / Video Hall	Public Library	Public Reading Room	Newspaper Supply	Assembly Polling station			Birth & Death Registration Office
83	84	85	86	87	88	89	90	91	92	93	94	95	96	97	2	1
Uninhabited														Bhanauli (78)	105	
b	b	Yes	Yes	Yes	Yes	b	b	b	b	b	b	Yes	Yes	b	Pasina Kalan (50)	106
b	b	Yes	Yes	Yes	Yes	b	b	b	b	b	b	Yes	Yes	b	Pasina Khurd (49)	107
a	a	Yes	Yes	Yes	Yes	b	b	b	b	b	Yes	Yes	Yes	a	Nurpur Mughla (48)	108
b	b	Yes	Yes	Yes	Yes	b	b	b	b	b	b	Yes	Yes	b	Nurpur Gujran (47)	109
c	c	Yes	Yes	Yes	Yes	c	c	c	c	c	c	Yes	Yes	a	Simla Gujra (51)	110
c	c	Yes	Yes	Yes	Yes	Yes	c	c	c	c	c	Yes	Yes	c	Bapoli (54)	111
b	b	Yes	Yes	Yes	Yes	b	b	b	b	b	b	Yes	Yes	b	Dhadola (46)	112
b	a	Yes	Yes	Yes	Yes	b	b	b	b	b	b	Yes	Yes	b	Dhadoli (45)	113
c	c	Yes	Yes	Yes	Yes	c	c	c	c	c	c	Yes	Yes	Yes	Ujah (44)	114
c	c	a	Yes	Yes	Yes	c	c	Yes	a	Yes	Yes	Yes	Yes	a	Rasulpur (43)	115
b	b	Yes	Yes	Yes	Yes	Yes	b	b	b	b	b	Yes	Yes	a	Jal Pahar (20)	116
b	Yes	Yes	Yes	Yes	Yes	b	b	b	c	c	c	Yes	Yes	b	Chhajpur Kalan (42)	117
c	c	Yes	Yes	Yes	Yes	c	Yes	c	c	Yes	Yes	Yes	Yes	a	Chhajpur Khurd (41)	118
c	Yes	Yes	Yes	Yes	Yes	c	Yes	Yes	c	c	c	Yes	Yes	b	Kurar (22)	119
a	a	Yes	Yes	Yes	Yes	b	b	b	b	b	b	Yes	Yes	a	Mahali (23)	120
Uninhabited														Saidpura (24)	121	
c	c	Yes	Yes	Yes	Yes	c	c	c	c	c	c	Yes	Yes	b	Dhan Soli (28)	122
c	c	Yes	Yes	Yes	Yes	c	c	c	c	c	c	Yes	Yes	b	Nagla (27)	123
c	c	Yes	Yes	Yes	Yes	c	c	c	c	c	c	Yes	Yes	c	Rana Majra (93)	124
c	c	Yes	Yes	Yes	Yes	c	c	c	c	c	c	Yes	Yes	b	Jalalpur (95)	125
c	c	Yes	Yes	Yes	Yes	c	c	c	c	c	c	Yes	Yes	b	Kundla (94)	126
c	c	Yes	Yes	Yes	Yes	c	c	c	c	c	c	Yes	c	c	Tamsabad (29)	127

Serial Number	Name of Village	Availability of electricity (Yes/No)				Land									
		Power Supply for Domestic Use (ED)	Power Supply for Agricultural Use (EAG)	Power Supply for Commercial Use (EC)	Power Supply for All Uses (EA)	Nearest Town	Distance range code i.e. a for < 5 Kms, b for 5-10 Kms and c for 10+ kms.	Area under different types of land use (in hectares rounded up to one decimal place)							
Name	Forests							Area under Non-agricultural Uses	Barren and Un-cultivable land	Permanent Pastures and Other Grazing Lands	Land Under Miscellaneous Tree Crops etc.	Culturable Waste Land	Fallow lands other than current fallows		
1	2	98	99	100	101	102	103	104	105	106	107	108	109	110	
105	Bhanauli (78)					PANIPAT	c	0	47	0	0	0	1	0	
106	Pasina Kalan (50)	Yes	Yes	Yes	Yes	SAMALKHA	b	0	61	0	0	0	0	0	
107	Pasina Khurd (49)	Yes	Yes	Yes	Yes	SAMALKHA	b	0	53	0	0	12	0	0	
108	Nurpur Mughla (48)	Yes	Yes	Yes	Yes	PANIPAT	b	0	34	0	0	0	0	0	
109	Nurpur Gujran (47)	Yes	Yes	Yes	Yes	SAMALKHA	c	0	9	0	0	0	0	0	
110	Simla Gujra (51)	Yes	Yes	Yes	Yes	SAMALKHA	c	0	60	0	0	0	2	0	
111	Bapoli (54)	Yes	Yes	Yes	Yes	SAMALKHA	c	0	158	0	0	0	0	0	
112	Dhadola (46)	Yes	Yes	Yes	Yes	SAMALKHA	c	0	78	0	0	0	12	0	
113	Dhadoli (45)	Yes	Yes	Yes	Yes	PANIPAT	b	0	37	0	0	0	1	0	
114	Ujah (44)	Yes	Yes	Yes	Yes	PANIPAT	c	0	74	0	0	0	19	0	
115	Rasulpur (43)	Yes	Yes	Yes	Yes	PANIPAT	c	0	23	0	0	0	0	0	
116	Jal Pahar (20)	Yes	Yes	Yes	Yes	PANIPAT	b	0	27	0	0	0	0	0	
117	Chhajpur Kalan (42)	Yes	Yes	Yes	Yes	PANIPAT	c	0	62	0	0	1	15	0	
118	Chhajpur Khurd (41)	Yes	Yes	Yes	Yes	PANIPAT	b	0	58	0	0	0	2	0	
119	Kurar (22)	Yes	Yes	Yes	Yes	PANIPAT	c	0	123	0	0	0	1	0	
120	Mahali (23)	Yes	Yes	Yes	Yes	PANIPAT	b	0	41	0	0	0	0	0	
121	Saidpura (24)					PANIPAT	b	0	6	0	0	0	0	0	
122	Dhan Soli (28)	Yes	Yes	Yes	Yes	PANIPAT	c	0	154	0	0	0	16	0	
123	Nagla (27)	Yes	Yes	Yes	Yes	PANIPAT	c	0	0	4	0	0	0	0	
124	Rana Majra (93)	Yes	Yes	Yes	Yes	PANIPAT	c	0	173	0	0	0	5	0	
125	Jalalpur (95)	Yes	Yes	Yes	Yes	PANIPAT	c	0	10	0	0	0	0	0	
126	Kundla (94)	Yes	Yes	Yes	Yes	KAIRENA	b	0	378	20	0	0	0	0	
127	Tamsabad (29)	Yes	Yes	Yes	Yes	PANIPAT	c	0	160	82	0	0	8	0	

Use									Name of three most important commodities manufactured			Name of Village	Serial Number
				Area irrigated by source (in hectare).					First	Second	Third		
Current Fallows	Net Area Sown	Total Irrigated Land Area	Total Un-irrigated Land Area	Canals (C)	Wells/Tube-wells(W/TW)	Tanks/Lakes(T/L)	Water Falls(WF)	Others(O)					
111	112	113	114	115	116	117	118	119	120	121	122	2	1
0	155	155	0	0	155	0	0	0				Bhanauli (78)	105
0	458	458	0	83	375	0	0	0	Atta Chakki			Pasina Kalan (50)	106
0	547	547	0	0	547	0	0	0	Atta Chakki	Dil Mill		Pasina Khurd (49)	107
0	223	223	0	0	223	0	0	0	Atta Chakki			Nurpur Mughla (48)	108
0	84	84	0	0	84	0	0	0	Atta Chakki			Nurpur Gujran (47)	109
0	461	461	0	0	461	0	0	0	Atta Chakki			Simla Gujra (51)	110
0	1138	1138	0	0	1138	0	0	0	Atta Chakki	Ice Mill		Bapoli (54)	111
0	467	467	0	0	467	0	0	0	Atta Chakki			Dhadola (46)	112
0	219	219	0	0	219	0	0	0				Dhadoli (45)	113
0	520	520	0	0	520	0	0	0				Ujah (44)	114
0	204	204	0	0	204	0	0	0				Rasulpur (43)	115
0	213	213	0	0	213	0	0	0	Atta Chakki			Jal Pahar (20)	116
1	363	363	0	0	363	0	0	0	Atta Chakki			Chhajpur Kalan (42)	117
0	469	469	0	0	469	0	0	0	Atta Chakki			Chhajpur Khurd (41)	118
0	931	931	0	0	931	0	0	0				Kurar (22)	119
0	433	433	0	0	433	0	0	0				Mahali (23)	120
0	88	88	0	0	88	0	0	0				Saidpura (24)	121
0	382	382	0	0	382	0	0	0	Atta Chakki			Dhan Soli (28)	122
0	12	12	0	0	12	0	0	0	Atta Chakki			Nagla (27)	123
0	1525	1525	0	0	1525	0	0	0				Rana Majra (93)	124
0	258	258	0	0	258	0	0	0	Atta Chakki			Jalalpur (95)	125
0	410	410	0	0	410	0	0	0	Atta Chakki			Kundla (94)	126
0	219	219	0	0	219	0	0	0	Atta Chakki			Tamsabad (29)	127

Serial Number	Name of Village	Location code no.	Total area of the village (in hectares rounded up to one decimal place)	Total population (2011 census)	Number of households (2011 census)	Number of educational amenities available. (If not available within the village , the distance range code viz; a for < 5 Kms, b for 5-10 Kms and c for 10+ kms of nearest place where facility is available is given).								
						Pre-Primary school (PP)	Primary school (P)	Middle school (M)	Secondary School (S)	Senior Secondary school (SS)	Degree college of arts science & commerce (ASC)	Engineering college(EC)	Medical college (MC)	Management institute (MI)
1	2	3	4	5	6	7	8	9	10	11	12	13	14	15
128	Nawadha (31)	059591	447	2289	390	a	1	a	a	a	b	c	c	c
129	Sanoli Kalan (30)	059592	437	1706	319	1	2	1	a	a	c	c	c	c
130	Sanoli Khurd (32)	059593	544	5360	958	2	3	3	3	3	c	c	c	c
131	Janbha (34)	059594	165	2925	522	a	a	a	a	a	b	b	c	c
132	Baha Ud Dinpur (35)	059595	189											
133	Quamashpur (33)	059596	151											
134	Ladhampur (37)	059597	95											
135	Rishpur (36)	059598	348	2106	343	1	2	1	1	c	b	b	c	c
136	Jalalpur (38)	059599	620	4923	863	1	4	2	2	1	c	c	c	c
137	Ataullahpur (39)	059600	156	1364	225	2	2	1	1	1	c	c	c	c
138	Nanhera (57)	059601	503	2271	385	1	2	1	a	b	c	c	c	c
139	Adhmi (56)	059602	573	2879	506	a	2	1	a	a	c	c	c	c
140	Behrampur (40)	059603	348	1855	326	a	1	1	a	a	c	c	c	c
141	Jalmana (55)	059604	452	3848	709	3	4	4	2	2	c	c	c	c
142	Rahimpur Kheri (58)	059605	314											
143	Mirzapur (59)	059606	199	585	95	a	1	a	a	b	c	c	c	c
144	Goela Kalan (60)	059607	601	2916	472	2	5	3	3	a	c	c	c	c
145	Goela Khurd (61)	059608	1030	3597	588	1	3	2	2	1	c	b	c	b
146	Bhalaur (53)	059609	529	1961	350	a	1	a	a	a	c	c	c	c
147	Garhi Bhalaur (52)	059610	342	1478	267	2	3	a	a	a	b	b	c	b
148	Tajpur (65)	059611	253	1950	335	1	2	1	a	a	b	b	c	b
149	Begumpur Tahrpur (63)	059612	283	725	143	a	1	a	a	a	b	b	c	b
150	Matnauli (75)	059613	474	953	176	b	1	a	a	a	c	c	c	c
151	Sanjoli (62)	059614	582	1156	203	a	1	a	a	a	c	c	c	c
152	Raimal (76)	059615	282	631	103	a	1	a	a	a	c	c	c	c
153	Khojgipur (77)	059616	711	3968	750	1	2	2	2	c	c	c	c	c
Block T O T A L :			22435	128600	22648	32	82	47	30	18	1	0	0	1

					Number of Medical Amenities available. (If not available within the village, the distance range code viz; a for < 5 Kms, b for 5-10 Kms and c for 10+ kms of nearest place where facility is available is given).												
Polytechnic (Pt)	Vocational training school /ITI	Non-formal training centre (NFTC)	Special school for disabled (SSD)	Others (specify)	Community health centre (CHC)	Primary health centre (PHC)	Primary health sub centre (PHS)	Maternity and child welfare centre (MCW)	T.B. clinic (TBC)	Hospital-allopathic (HA)	Hospital-alternative medicine (HO)	Dispensary (D)	Veterinary hospital (VH)	Mobile health clinic (MHC)	Family welfare centre (FWC)	Name of Village	Serial Number
16	17	18	19	20	21	22	23	24	25	26	27	28	29	30	31	2	1
c	c	c	c		c	a	a	b	c	c	c	a	a	c	c	Nawadha (31)	128
c	c	c	c		b	b	a	c	c	c	c	c	c	c	c	Sanoli Kalan (30)	129
c	c	c	c		c	b	1	c	c	c	c	b	1	c	c	Sanoli Khurd (32)	130
b	b	b	b		b	b	a	b	b	b	b	b	b	b	b	Janbha (34)	131
					Uninhabited										Baha Ud Dinpur (35)		132
					Uninhabited										Quamashpur (33)		133
					Uninhabited										Ladhopor (37)		134
c	c	c	c		a	a	a	a	a	c	c	a	c	a	a	Rishpur (36)	135
c	c	c	c		c	a	1	c	c	c	c	a	1	c	a	Jalalpur (38)	136
c	c	c	c		c	c	a	a	a	c	a	a	a	a	a	Ataullahpur (39)	137
c	c	c	c		c	b	a	c	c	c	c	c	a	a	c	Nanhera (57)	138
c	c	c	c		c	a	1	a	a	c	c	a	1	c	c	Adhmi (56)	139
c	c	c	c		a	a	a	a	a	c	c	a	a	a	a	Behrampur (40)	140
c	c	c	c		a	a	a	c	c	c	c	a	a	c	c	Jalmana (55)	141
					Uninhabited										Rahimpur Kheri (58)		142
c	c	c	c		b	b	a	b	c	c	c	c	a	c	c	Mirzapur (59)	143
c	c	c	c		c	c	b	b	b	c	c	b	b	b	b	Goela Kalan (60)	144
b	c	c	c		c	b	1	b	b	c	c	b	1	c	b	Goela Khurd (61)	145
c	c	c	c		c	a	a	a	a	a	a	a	a	a	a	Bhalaur (53)	146
c	c	c	c		c	a	a	c	c	c	c	a	a	c	a	Garhi Bhalaur (52)	147
c	c	c	c		c	b	a	c	c	c	c	c	1	c	c	Tajpur (65)	148
c	c	c	c		c	b	b	b	b	b	b	b	b	b	b	Begumpur Tahrpur (63)	149
c	c	c	c		c	c	c	b	b	b	b	b	b	b	b	Matnauli (75)	150
c	c	c	c		b	b	b	b	b	b	b	b	b	b	b	Sanjoli (62)	151
c	c	c	c		b	b	b	b	b	b	b	b	b	b	b	Raimal (76)	152
c	c	c	c		b	b	1	b	b	b	b	b	1	b	b	Khojgipur (77)	153
0	0	0	0	0	1	1	10	1	1	0	1	1	14	0	0		

Serial Number	Name of Village	Number of Non-Government Medical Amenities available.							Availability of drinking water - Yes / No							Availability of toilet & others Yes / No				
		Charitable non Govt. hospital/Nursing home.	Medical practitioner with MBBS Degree	Medical practitioner with other degree	Medical practitioner with no degree	Traditional practitioner and faith healer .	Medicine Shop	Others	Tap water (Treated/Untreated)	Well water (Covered / Uncovered well)	Hand Pump	Tube wells / Bore well	Spring	River / Canal	Tank / Pond / Lake	Others	Community toilet including bath.	Community toilet excluding bath.	Rural manitory mart or sanitary hardware outlet available near the village.	Community bio- gas or recycle of waste for productive use.
1	2	32	33	34	35	36	37	38	39	40	41	42	43	44	45	46	47	48	49	50
128	Nawadha (31)	0	0	0	0	0	0	0	Yes	No	Yes	Yes	No	No	No	No	Yes	No	No	No
129	Sanoli Kalan (30)	0	0	0	0	0	0	0	Yes	No	Yes	Yes	No	No	No	No	No	No	No	No
130	Sanoli Khurd (32)	0	0	0	0	0	0	0	Yes	No	Yes	Yes	No	No	No	No	No	No	No	No
131	Janbha (34)	0	0	0	0	0	0	0	Yes	No	Yes	Yes	No	No	No	No	No	No	No	No
132	Baha Ud Dinpur (35)	Uninhabited																		
133	Quamashpur (33)	Uninhabited																		
134	Ladhampur (37)	Uninhabited																		
135	Rishpur (36)	0	0	0	2	0	0	0	Yes	No	Yes	No	No	No	No	No	No	No	No	No
136	Jalalpur (38)	0	0	0	0	0	0	0	Yes	No	Yes	Yes	No	No	No	No	No	No	No	No
137	Ataullahpur (39)	0	0	0	0	0	0	0	Yes	No	Yes	Yes	No	No	No	No	No	Yes	No	No
138	Nanhera (57)	0	0	0	0	0	0	0	Yes	No	Yes	Yes	No	No	No	No	No	No	No	No
139	Adhmi (56)	0	0	0	0	0	0	0	Yes	No	Yes	Yes	No	No	No	No	No	No	No	No
140	Behrampur (40)	2	2	2	2	2	2	2	Yes	No	Yes	Yes	No	No	No	No	No	Yes	No	No
141	Jalmana (55)	0	0	0	0	0	0	0	Yes	No	Yes	Yes	No	No	No	No	No	No	No	No
142	Rahimpur Kheri (58)	Uninhabited																		
143	Mirzapur (59)	0	0	0	0	0	0	0	Yes	No	Yes	Yes	No	No	No	No	No	No	No	No
144	Goela Kalan (60)	0	0	0	0	0	0	0	Yes	No	Yes	Yes	No	No	No	No	No	Yes	No	No
145	Goela Khurd (61)	0	0	0	0	0	0	0	Yes	No	Yes	Yes	No	No	No	No	No	No	No	No
146	Bhalaur (53)	2	2	2	2	2	2	2	Yes	No	Yes	Yes	No	No	No	No	No	No	No	No
147	Garhi Bhalaur (52)	0	0	0	0	0	0	0	Yes	No	Yes	Yes	No	No	No	No	No	No	No	No
148	Tajpur (65)	0	0	0	0	0	0	0	Yes	No	Yes	Yes	No	No	No	No	No	No	No	Yes
149	Begumpur Tahrpur (63)	0	0	0	0	0	0	0	Yes	No	Yes	Yes	No	No	No	No	No	No	No	Yes
150	Matnauli (75)	0	0	0	0	0	0	0	Yes	No	Yes	Yes	No	No	No	No	No	Yes	No	No
151	Sanjoli (62)	0	0	0	0	0	0	0	Yes	No	Yes	Yes	No	No	No	No	No	Yes	No	Yes
152	Raimal (76)	0	0	0	0	0	0	0	Yes	No	Yes	Yes	No	No	No	No	No	Yes	No	No
153	Khojgipur (77)	0	0	0	0	0	0	0	Yes	No	Yes	Yes	No	No	No	No	No	No	No	No
Block T O T A L :		18	38	26	40	20	26	20	43	0	43	42	0	0	0	0	1	10	3	6

Communication and transport facilities (If amenities available code -Yes is given except for Village Pin Code ,If not available within the village , the distance range code viz; a for < 5 Kms, b for 5-10 Kms and c for 10+ kms of nearest place where facility is available is given).																	Name of Village	Serial Number
Post office(PO)	Sub post office (SPO)	Post & Telegraph office (P&TO)	Village Pin Code	Telephones (Land lines)	Public call office (PCO)	Mobile phone coverage	Internet cafes/ Common service centre (CSC)	Private courier facility	Bus service (Public & Private)	Railway stations	Auto/Modified Autos	Taxis and Vans	Tractors	Cycle-pulled rickshaws(Manual & Machine driven)	Carts driven by animals	Sea /River ferry service		
51	52	53	54	55	56	57	58	59	60	61	62	63	64	65	66	67	2	1
a	a		132103	Yes	Yes	Yes	b	b	Yes	b	b	Yes	Yes	b	Yes		Nawadha (31)	128
a	a		132103	Yes	Yes	Yes	c	c	Yes	c	c	c	c	c	Yes		Sanoli Kalan (30)	129
Yes	Yes		132103	Yes	Yes	Yes	c	c	Yes	c	Yes	Yes	Yes	Yes	Yes		Sanoli Khurd (32)	130
a	a		132103	Yes	a	Yes	b	b	Yes	b	a	a	a	a	Yes		Janbha (34)	131
							Uninhabited										Baha Ud Dinpur (35)	132
							Uninhabited										Quamashpur (33)	133
							Uninhabited										Ladhpor (37)	134
c	Yes		132103	Yes	a	Yes	c	c	Yes	c	a	a	Yes	Yes	Yes		Rishpur (36)	135
c	a		132103	Yes	Yes	Yes	a	c	Yes	c	a	a	a	a	Yes		Jalalpur (38)	136
a	a		132104	Yes	a	Yes	c	c	Yes	c	c	c	Yes	c	Yes		Ataullahpur (39)	137
a	a		132103	Yes	Yes	Yes	c	c	Yes	c	c	c	c	c	Yes		Nanhera (57)	138
Yes	Yes		132103	Yes	b	Yes	c	c	Yes	c	c	c	c	c	Yes		Adhmi (56)	139
a	a		132104	Yes	a	Yes	c	c	Yes	c	a	a	a	a	Yes		Behrampur (40)	140
a	a		132104	Yes	Yes	Yes	a	c	Yes	c	a	a	a	a	Yes		Jalmana (55)	141
							Uninhabited										Rahimpur Kheri (58)	142
b	a		132104	a	b	Yes	b	c	Yes	c	b	b	b	c	Yes		Mirzapur (59)	143
Yes	Yes		132104	Yes	b	Yes	b	c	Yes	c	c	c	c	c	Yes		Goela Kalan (60)	144
a	a		132104	Yes	b	Yes	c	c	Yes	c	c	b	Yes	Yes	Yes		Goela Khurd (61)	145
c	a		132104	Yes	Yes	Yes	c	c	Yes	c	a	a	a	a	Yes		Bhalaur (53)	146
c	a		132104	Yes	Yes	Yes	a	a	Yes	c	Yes	b	b	c	Yes		Garhi Bhalaur (52)	147
c	a		132101	Yes	Yes	Yes	c	c	Yes	c	a	a	a	a	Yes		Tajpur (65)	148
c	b		132101	Yes	Yes	Yes	c	c	Yes	c	b	b	b	b	Yes		Begumpur Tahrpur (63)	149
a	a		132122	Yes	a	Yes	c	c	Yes	c	c	c	a	c	Yes		Matnauli (75)	150
c	b		132104	Yes	Yes	Yes	c	c	Yes	c	b	b	b	b	Yes		Sanjoli (62)	151
a	a		132122	Yes	a	Yes	c	c	Yes	c	c	c	c	c	Yes		Raimal (76)	152
Yes	Yes		132122	Yes	Yes	Yes	c	c	Yes	c	c	c	Yes	c	Yes		Khojgipur (77)	153
4	11	0	43	40	28	43	1	0	43	0	13	5	9	3	43	0		

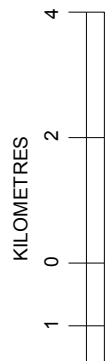
Serial Number	Name of Village	Village connected to highways,village roads, banks & credit societies (If amenities available code -Yes is given, If not available within the village , the distance range code viz; a for < 5 Kms, b for 5-10 Kms and c for 10+ kms of nearest place where facility is available is given).														
		Connected to national highway(NH)	Connected to state highway(SH)	Connected to major district road (MDR)	Connected to others district road	Pucca roads	Kutchcha roads	Water bounded macadam(WBM) roads	Navigable waterway (river/canal)(NW)	Footpaths (FP)	Commercial & Co-operative Banks	ATM	Agricultural Credit Societies	Self-Help Group (SHG)	Public distribution system (PDS) shop	Mandis / Regular market
1	2	68	69	70	71	72	73	74	75	76	77	78	79	80	81	82
128	Nawadha (31)	c	c	c	c	Yes	Yes	Yes		Yes	a	c	b	Yes	Yes	c
129	Sanoli Kalan (30)	c	Yes	Yes	Yes	Yes	c	c		Yes	a	c	c	Yes	Yes	c
130	Sanoli Khurd (32)	c	Yes	Yes	Yes	Yes	Yes	c		Yes	c	c	Yes	Yes	Yes	c
131	Janbha (34)	b	Yes	Yes	Yes	Yes	Yes	Yes		Yes	a	b	a	Yes	Yes	Yes
132	Baha Ud Dinpur (35)	Uninhabited														
133	Quamashpur (33)	Uninhabited														
134	Ladhopur (37)	Uninhabited														
135	Rishpur (36)	c	a	a	Yes	Yes	Yes	Yes		Yes	c	c	c	Yes	Yes	c
136	Jalalpur (38)	a	Yes	Yes	Yes	Yes	a	a		Yes	Yes	c	Yes	Yes	c	c
137	Ataullahpur (39)	c	b	Yes	Yes	Yes	b	b		Yes	a	c	a	Yes	Yes	a
138	Nanhera (57)	Yes	Yes	Yes	Yes	Yes	Yes	Yes		Yes	a	c	c	Yes	Yes	c
139	Adhmi (56)	c	b	Yes	Yes	Yes	Yes	b		Yes	a	c	a	Yes	Yes	Yes
140	Behrampur (40)	c	b	a	a	Yes	a	a		Yes	a	c	a	Yes	Yes	a
141	Jalmana (55)	c	a	b	Yes	Yes	Yes	b		Yes	Yes	c	a	Yes	Yes	a
142	Rahimpur Kheri (58)	Uninhabited														
143	Mirzapur (59)	c	Yes	a	a	Yes	Yes	a		Yes	b	c	b	Yes	b	b
144	Goela Kalan (60)	c	Yes	Yes	Yes	Yes	Yes	Yes		Yes	b	b	a	Yes	c	c
145	Goela Khurd (61)	c	Yes	Yes	Yes	Yes	Yes	Yes		Yes	a	c	a	Yes	Yes	b
146	Bhalaur (53)	c	b	b	Yes	Yes	Yes	b		Yes	Yes	c	Yes	Yes	c	c
147	Garhi Bhalaur (52)	c	Yes	Yes	Yes	Yes	Yes	c		Yes	a	c	a	Yes	Yes	a
148	Tajpur (65)	c	a	a	Yes	Yes	a	a		Yes	a	c	a	Yes	c	c
149	Begumpur Tahrpur (63)	c	b	b	Yes	Yes	Yes	Yes		Yes	b	c	a	Yes	c	c
150	Matnauli (75)	c	b	Yes	Yes	Yes	Yes	Yes		Yes	b	c	b	Yes	Yes	c
151	Sanjoli (62)	c	b	b	Yes	Yes	b	b		Yes	Yes	c	Yes	Yes	c	c
152	Raimal (76)	c	c	Yes	Yes	Yes	Yes	Yes		Yes	b	c	b	Yes	a	c
153	Khojgipur (77)	c	c	Yes	Yes	Yes	Yes	Yes		Yes	a	c	b	Yes	Yes	b
Block T O T A L :		5	16	27	36	43	32	17	0	43	7	0	9	43	27	4

Availability of miscellaneous facilities (If amenities available code -Yes is given, If not available within the village , the distance range code viz; a for < 5 Kms, b for 5-10 Kms and c for 10+ kms of nearest place where facility is available is given).															Name of Village	Serial Number
Weekly Haat	Agricultural marketing society	Integrated Child Development Scheme (Nutritional Centres)	Anganwadi Centre (Nutritional Centres)	Others (Nutritional Centres)	ASHA (Accredited Social Health Activist)	Community centre with/without TV	Sports Field,	Sports Club / Recreation Centre	Cinema / Video Hall	Public Library	Public Reading Room	Newspaper Supply	Assembly Polling station	Birth & Death Registration Office		
83	84	85	86	87	88	89	90	91	92	93	94	95	96	97	2	1
c	c	Yes	Yes	Yes	Yes	a	a	a	b	b	b	Yes	Yes	a	Nawadha (31)	128
c	c	Yes	Yes	Yes	Yes	c	a	c	c	c	c	Yes	Yes	b	Sanoli Kalan (30)	129
c	c	Yes	Yes	Yes	Yes	c	c	c	c	c	c	Yes	Yes	b	Sanoli Khurd (32)	130
b	b	Yes	Yes	Yes	Yes	b	b	b	b	b	b	Yes	Yes	b	Janbha (34)	131
Uninhabited															Baha Ud Dinpur (35)	132
Uninhabited															Quamashpur (33)	133
Uninhabited															Ladhopor (37)	134
c	c	Yes	Yes	Yes	Yes	a	Yes	a	c	c	c	Yes	Yes	a	Rishpur (36)	135
c	c	Yes	Yes	Yes	Yes	a	Yes	c	c	c	c	Yes	Yes	a	Jalalpur (38)	136
a	a	Yes	Yes	Yes	Yes	c	c	c	c	c	c	Yes	c	c	Ataullahpur (39)	137
c	c	Yes	Yes	Yes	Yes	c	c	c	c	c	c	Yes	Yes	b	Nanhera (57)	138
c	c	Yes	Yes	Yes	Yes	c	a	c	c	c	c	Yes	Yes	a	Adhmi (56)	139
c	c	Yes	Yes	Yes	Yes	c	a	c	c	a	c	Yes	Yes	a	Behrampur (40)	140
c	a	Yes	Yes	Yes	Yes	c	a	c	c	c	c	Yes	Yes	a	Jalmana (55)	141
Uninhabited															Rahimpur Kheri (58)	142
c	b	Yes	Yes	Yes	Yes	c	b	c	c	c	c	Yes	c	b	Mirzapur (59)	143
b	c	Yes	Yes	Yes	Yes	c	c	c	c	c	c	Yes	Yes	c	Goela Kalan (60)	144
c	Yes	Yes	Yes	Yes	Yes	b	Yes	b	c	c	c	Yes	Yes	b	Goela Khurd (61)	145
c	Yes	Yes	Yes	Yes	Yes	a	b	c	c	c	c	Yes	Yes	a	Bhalaaur (53)	146
c	a	Yes	Yes	Yes	Yes	c	a	c	c	c	c	Yes	Yes	a	Garhi Bhalaaur (52)	147
c	c	Yes	Yes	Yes	Yes	c	c	c	c	c	Yes	Yes	Yes	b	Tajpur (65)	148
c	c	Yes	Yes	Yes	Yes	c	c	b	c	c	Yes	Yes	Yes	b	Begumpur Tahrpur (63)	149
c	c	Yes	Yes	Yes	Yes	c	c	c	c	c	c	Yes	Yes	c	Matnauli (75)	150
c	c	Yes	Yes	Yes	Yes	b	b	c	c	c	c	Yes	Yes	b	Sanjoli (62)	151
c	c	Yes	Yes	Yes	Yes	c	a	c	c	c	c	Yes	Yes	b	Raimal (76)	152
c	c	Yes	Yes	Yes	Yes	b	Yes	c	c	Yes	Yes	Yes	Yes	b	Khojgipur (77)	153
0	4	42	43	43	43	2	6	2	0	3	6	43	40	1		

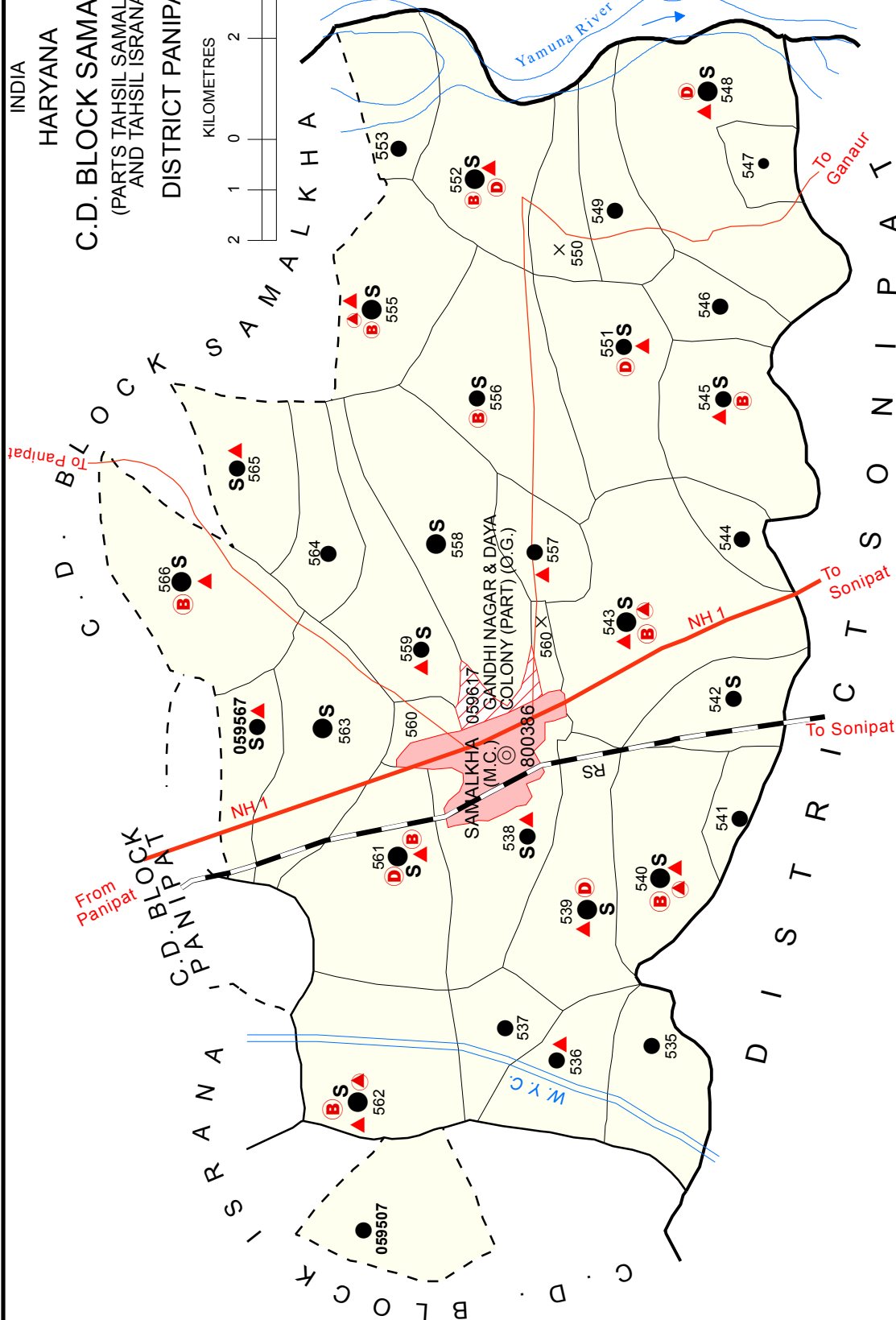
Serial Number	Name of Village	Availability of electricity (Yes/No)				Land									
		Power Supply for Domestic Use (ED)	Power Supply for Agricultural Use (EAG)	Power Supply for Commercial Use (EC)	Power Supply for All Uses (EA)	Nearest Town		Area under different types of land use (in hectares rounded up to one decimal place)							
						Name	Distance range code i.e. a for < 5 Kms, b for 5-10 Kms and c for 10+ kms.	Forests	Area under Non-agricultural Uses	Barren and Un-cultivable land	Permanent Pastures and Other Grazing Lands	Land Under Miscellaneous Tree Crops etc.	Culturable Waste Land	Fallow lands other than current fallows	
1	2	98	99	100	101	102	103	104	105	106	107	108	109	110	
128	Nawadha (31)	Yes	Yes	Yes	Yes	KAIRENA	b	0	33	0	0	0	0	0	
129	Sanoli Kalan (30)	Yes	Yes	Yes	Yes	PANIPAT	c	0	27	0	0	0	0	0	
130	Sanoli Khurd (32)	Yes	Yes	Yes	Yes	PANIPAT	c	0	33	0	0	0	0	0	
131	Janbha (34)	Yes	Yes	Yes	Yes	PANIPAT	b	0	19	0	0	0	0	0	
132	Baha Ud Dinpur (35)							0	27	21	0	0	0	0	
133	Quamashpur (33)							0	15	0	0	0	0	0	
134	Ladhampur (37)					PANIPAT	b	0	10	0	0	0	0	0	
135	Rishpur (36)	Yes	Yes	Yes	Yes	PANIPAT	c	0	49	0	0	0	0	0	
136	Jalalpur (38)	Yes	Yes	Yes	Yes	PANIPAT	c	0	67	0	0	0	9	0	
137	Ataullahpur (39)	Yes	Yes	Yes	Yes	PANIPAT	c	0	19	0	0	0	0	0	
138	Nanhera (57)	Yes	Yes	Yes	Yes	PANIPAT	c	0	141	0	0	0	48	0	
139	Adhmi (56)	Yes	Yes	Yes	Yes	SAMALKHA	c	0	73	0	0	0	0	0	
140	Behrampur (40)	Yes	Yes	Yes	Yes	PANIPAT	c	0	60	0	0	0	0	0	
141	Jalmana (55)	Yes	Yes	Yes	Yes	SAMALKHA	c	0	94	0	0	0	27	0	
142	Rahimpur Kheri (58)					SAMALKHA	c	0	20	0	0	0	0	0	
143	Mirzapur (59)	Yes	Yes	Yes	Yes	SAMALKHA	c	0	151	0	0	0	0	0	
144	Goela Kalan (60)	Yes	Yes	Yes	Yes	PANIPAT	c	0	196	0	0	0	0	0	
145	Goela Khurd (61)	Yes	Yes	Yes	Yes	SAMALKHA	c	0	561	0	0	0	51	0	
146	Bhalaur (53)	Yes	Yes	Yes	Yes	PANIPAT	c	0	49	0	0	0	21	0	
147	Garhi Bhalaur (52)	Yes	Yes	Yes	Yes	SAMALKHA	b	0	32	0	0	0	10	0	
148	Tajpur (65)	Yes	Yes	Yes	Yes	SAMALKHA	b	0	48	0	0	0	13	0	
149	Begumpur Tahrpur (63)	Yes	Yes	Yes	Yes	SAMALKHA	b	0	56	0	0	0	0	0	
150	Matnauli (75)	Yes	Yes	Yes	Yes	PANIPAT	c	0	24	0	0	0	13	0	
151	Sanjoli (62)	Yes	Yes	Yes	Yes	SAMALKHA	c	0	105	0	0	0	43	0	
152	Raimal (76)	Yes	Yes	Yes	Yes	PANIPAT	c	0	53	0	0	0	14	0	
153	Khojgipur (77)	Yes	Yes	Yes	Yes	SAMALKHA	c	0	105	0	0	0	71	0	
Block T O T A L :		43	43	43	43	0	0	0	3893	127	0	13	402	0	

Use									Name of three most important commodities manufactured			Serial Number	
				Area irrigated by source (in hectare).					First	Second	Third		
Current Fallows	Net Area Sown	Total Irrigated Land Area	Total Un-irrigated Land Area	Canals (C)	Wells/Tube-wells(W/TW)	Tanks/Lakes(T/L)	Water Falls(WF)	Others(O)				Name of Village	
111	112	113	114	115	116	117	118	119	120	121	122	2	
0	414	414	0	0	414	0	0	0				Nawadha (31)	128
0	410	410	0	0	410	0	0	0	Atta Chakkirick Klin			Sanoli Kalan (30)	129
0	511	511	0	0	511	0	0	0				Sanoli Khurd (32)	130
0	146	146	0	0	146	0	0	0	Atta Chakki			Janbha (34)	131
0	141	141	0	0	141	0	0	0				Baha Ud Dinpur (35)	132
0	136	136	0	0	136	0	0	0				Quamashpur (33)	133
0	85	85	0	0	85	0	0	0				Ladhampur (37)	134
0	299	299	0	0	299	0	0	0	Atta Chakki			Rishpur (36)	135
0	544	544	0	0	544	0	0	0				Jalalpur (38)	136
0	137	137	0	0	137	0	0	0	Brick Klinerick Klin			Ataullahpur (39)	137
0	314	314	0	0	314	0	0	0	Atta Chakki			Nanhera (57)	138
0	500	500	0	0	500	0	0	0		Rice Mill		Adhmi (56)	139
0	288	288	0	0	288	0	0	0	Atta Chakki			Behrampur (40)	140
0	331	331	0	0	331	0	0	0	Brick Kline			Jalmana (55)	141
0	294	294	0	200	94	0	0	0				Rahampur Kheri (58)	142
0	48	48	0	0	48	0	0	0				Mirzapur (59)	143
0	405	405	0	0	405	0	0	0				Goela Kalan (60)	144
0	418	418	0	0	418	0	0	0	Atta Chakki			Goela Khurd (61)	145
0	459	459	0	0	459	0	0	0	Brick Klin			Bhalaur (53)	146
0	300	300	0	0	300	0	0	0	Atta Chakkirick Klin			Garhi Bhalaur (52)	147
0	192	192	0	0	192	0	0	0	Atta Chakki			Tajpur (65)	148
0	227	227	0	0	227	0	0	0	Atta Chakki			Begumpur Tahrpur (63)	149
0	437	437	0	0	437	0	0	0				Matnauli (75)	150
0	434	434	0	0	434	0	0	0				Sanjoli (62)	151
0	215	215	0	0	215	0	0	0				Raimal (76)	152
0	535	535	0	0	535	0	0	0				Khojgipur (77)	153
1	17999	17999	0	283	17716	0	0						

INDIA
HARYANA
C.D. BLOCK SAMALKHA
(PARTS TAHSIL SAMALKHA
AND TAHSIL ISRANA)
DISTRICT PANIPAT



UTTAR PRADESH



- BOUNDARY : STATE
 - " DISTRICT
 - " C. D. BLOCK
 - " VILLAGE WITH MDDS CODE
 - HEADQUARTERS: TAHSIL
 - POPULATION SIZE OF VILLAGES:
 - 200 - 499, 1000 - 4999, 5000 AND ABOVE
 - UNINHABITED VILLAGE WITH MDDS CODE
 - STATUTORY TOWN WITH MDDS CODE
 - OUT GROWTH WITH MDDS CODE
- NATIONAL HIGHWAY
 - IMPORTANT METALLED ROAD
 - RAILWAY LINE WITH STATION, BROAD GAUGE
 - RIVER & STREAM/CANAL
 - HIGH SCHOOL / SENIOR SECONDARY SCHOOL
 - BANK
 - DISPENSARY
 - PRIMARY HEALTH CENTRE
 - OTHER MEDICAL SERVICES

TAHSIL HEADQUARTERS IS ALSO
C. D. BLOCK HEADQUARTERS.

Alphabetical list of villages (C.D. Block wise)

Name of district Panipat

Serial number	Name of village	2011 Census location code number	2001 Census location code number
1	2	3	4

Name of CD Block: Samalkha

Name of Sub District : Israna

1	Wazirpur Tatyana (73)	059507	00256300
---	-----------------------	--------	----------

Name of CD Block: Samalkha

Name of Sub District : Samalkha

1	Atta (80)	059555	00261900
2	Bapura (70)	059560	00262400
3	Basahra (90)	059546	00261000
4	Biholi (66)	059566	00263000
5	Bilaspur (79)	059553	00261700
6	Bodhwal Majri (87)	059542	00260600
7	Budanpur (92)	059547	00261100
8	Chadya Uspur (117)	059541	00260500
9	Chulkana (118)	059540	00260400
10	Dehra (85)	059551	00261500
11	Dhodpur (75)	059537	00260100
12	Dikadla (81)	059556	00262000
13	Dindhar (79)	059535	00259900
14	Ferozepur (83)	059550	00261400
15	Garhi Chhaju (73)	059564	00262800
16	Haldana (88)	059544	00260800
17	Hathwala (82)	059552	00261600
18	Jurasi Khalsa (74)	059559	00262300
19	Jurasi Saraf Khas (72)	059558	00262200
20	Karhans (69)	059563	00262700
21	Karkoli (84)	059549	00261300
22	Kiwana (78)	059539	00260300
23	Machhroli (68)	059567	00263100
24	Mahoti (89)	059545	00260900
25	Manana (76)	059561	00262500
26	Namonda (80)	059536	00260000
27	Naryana (74)	059562	00262600
28	Patti Kalyana (86)	059543	00260700
29	Pawati (71)	059557	00262100
30	Raksehra (91)	059548	00261200
31	Samalkha(Rural Part) (77)	059538	00260200
32	Shahar Malpur (64)	059565	00262900

**Census of India 2011-
Amenities and Land
Name of District:-Panipat
Name of CD Block:-Samalkha**

Serial Number	Name of Village	Location code no.	Total area of the village (in hectares rounded up to one decimal place)	Total population (2011 census)	Number of households (2011 census)	Number of educational amenities available. (If not available within the village , the distance range code viz; a for < 5 Kms, b for 5-10 Kms and c for 10+ kms of nearest place where facility is available is given).								
						Pre-Primary school (PP)	Primary school (P)	Middle school (M)	Secondary School (S)	Senior Secondary school (SS)	Degree college of arts science & commerce (ASC)	Engineering college(EC)	Medical college (MC)	Management institute (MI)
154	Wazirpur Tatyana (73)	059507	541	2451	434	a	2	1	a	b	b	b	c	c
155	Dindhar (79)	059535	288	1344	236	b	1	1	a	c	b	b	c	c
156	Namonda (80)	059536	754	2120	407	a	1	1	a	a	b	b	c	c
157	Dhodpur (75)	059537	461	2127	378	a	1	1	a	a	b	b	c	b
158	Samalkha(Rural) (77)	059538	267	1143	241	1	2	2	2	2	b	c	c	c
159	Kiwana (78)	059539	813	8136	1579	4	5	5	5	1	a	a	a	b
160	Chulkana (118)	059540	1273	11793	2107	1	6	6	4	2	a	b	c	b
161	Chadya Uspur (117)	059541	213	1007	166	a	1	a	a	c	b	b	c	b
162	Bodhwal Majri (87)	059542	287	3050	510	2	4	3	3	1	b	b	b	c
163	Patti Kalyana (86)	059543	1428	9390	1721	1	4	3	2	1	c	l	c	l
164	Haldana (88)	059544	292	1789	329	a	1	1	a	a	b	a	c	a
165	Mahoti (89)	059545	728	4825	942	3	4	4	4	4	b	b	c	b
166	Basahra (90)	059546	342	1098	268	a	1	a	a	a	c	b	c	b
167	Budanpur (92)	059547	66	412	73	a	1	a	a	a	c	b	c	b
168	Raksehra (91)	059548	1739	6476	1197	3	4	3	3	1	c	c	c	b
169	Karkoli (84)	059549	166	1204	233	a	1	a	a	a	c	c	c	c
170	Ferozepur (83)	059550	177			Uninhabited								
171	Dehra (85)	059551	847	4309	823	1	1	1	1	a	b	b	b	c
172	Hathwala (82)	059552	1142	7208	1219	2	4	4	2	1	b	l	c	l
173	Bilaspur (79)	059553	465	1284	228	a	a	a	a	a	b	a	c	c
174	Atta (80)	059555	819	7710	1481	5	7	5	5	1	b	a	c	c
175	Dikadla (81)	059556	1039	4958	1018	b	2	1	1	b	b	b	c	c
176	Pawati (71)	059557	316	3982	764	1	2	a	a	a	a	a	b	c

Village Directory

use (As in 2009)

Location CodeNo:-075

Location CodeNo:-0038

Number of Medical Amenities available. (If not available within the village, the distance range code viz; a for < 5 Kms, b for 5-10 Kms and c for 10+ kms of nearest place where facility is available is given).																Name of Village	Serial Number
Polytechnic (Pt)	Vocational training school /ITI	Non-formal training centre (NFTC)	Special school for disabled (SSD)	Others (specify)	Community health centre (CHC)	Primary health centre (PHC)	Primary health sub centre (PHS)	Maternity and child welfare centre (MCW)	T.B. clinic (TBC)	Hospital-allopathic (HA)	Hospital-alternative medicine (HO)	Dispensary (D)	Veterinary hospital (VH)	Mobile health clinic (MHC)	Family welfare centre (FWC)		
16	17	18	19	20	21	22	23	24	25	26	27	28	29	30	31	2	1
c	b	c	c		c	b	b	b	b	c	c	b	l	c	b	Wazirpur Tatyana (73)	154
c	c	b	c		b	a	a	a	b	b	b	b	b	b	b	Dindhar (79)	155
c	c	c	c		b	b	l	b	b	b	b	b	b	b	b	Namonda (80)	156
c	c	c	c		b	b	a	b	c	c	c	c	l	b	b	Dhodpur (75)	157
c	c	c	c		c	b	l	b	c	c	c	c	l	c	c	Samalkha(Rural) (77)	158
c	c	c	c		b	b	l	b	b	b	l	l	l	b	b	Kiwana (78)	159
c	c	c	c		b	l	l	b	b	b	b	b	l	b	b	Chulkana (118)	160
c	c	b	c		a	a	a	b	b	b	b	a	a	a	b	Chadya Uspur (117)	161
b	c	c	c		b	a	a	b	b	b	b	b	a	a	b	Bodhwal Majri (87)	162
c	c	c	c		c	l	l	a	c	c	c	a	l	c	a	Patti Kalyana (86)	163
c	b	c	c		b	a	a	b	b	a	a	b	b	b	b	Haldana (88)	164
c	b	l	c		b	b	l	b	b	b	b	b	l	b	b	Mahoti (89)	165
c	c	c	c		c	a	a	c	c	c	c	a	a	a	c	Basahra (90)	166
c	c	c	c		c	b	a	c	c	c	c	a	a	a	c	Budanpur (92)	167
c	c	c	c		c	c	l	c	c	c	l	l	l	c	c	Raksehra (91)	168
c	a	c	c		c	a	a	c	c	c	c	a	l	c	c	Karkoli (84)	169
Uninhabited																Ferozepur (83)	170
c	c	c	c		b	b	l	b	b	b	l	l	a	b	b	Dehra (85)	171
c	c	c	c		c	b	l	c	c	c	l	l	c	c	c	Hathwala (82)	172
c	c	c	c		a	a	a	b	b	b	b	a	a	a	b	Bilaspur (79)	173
c	c	b	c		b	l	l	l	b	b	b	b	l	b	b	Atta (80)	174
c	c	c	c		b	b	b	b	b	b	b	b	l	b	b	Dikadla (81)	175
c	c	c	c		a	a	l	c	c	c	c	a	a	a	a	Pawati (71)	176

Serial Number	Name of Village	Number of Non-Government Medical Amenities available.							Availability of drinking water - Yes / No								Availability toilet & oth Yes / No		
		Charitable non Govt. hospital/Nursing home.	Medical practitioner with MBBS Degree	Medical practitioner with other degree	Medical practitioner with no degree	Traditional practitioner and faith healer .	Medicine Shop	Others	Tap water (Treated/Untreated)	Well water (Covered / Uncovered well)	Hand Pump	Tube wells / Bore well	Spring	River / Canal	Tank / Pond / Lake	Others	Community toilet including bath.	Community toilet excluding bath.	Rural manitory mart or sanitary hardware outlet available near the village.
1	2	32	33	34	35	36	37	38	39	40	41	42	43	44	45	46	47	48	49
154	Wazirpur Tatyana (73)	0	0	0	0	0	0	0	Yes	No	Yes	No	No	No	No	No	No	No	No
155	Dindhar (79)	0	0	0	0	0	0	0	Yes	No	Yes	Yes	No	No	No	No	No	No	No
156	Namonda (80)	0	0	0	0	0	0	0	Yes	No	Yes	Yes	No	No	No	No	No	No	No
157	Dhodpur (75)	0	0	0	0	0	0	0	Yes	No	Yes	Yes	No	No	No	No	No	No	No
158	Samalkha(Rural) (77)	1	1	1	1	0	1	0	Yes	Yes	Yes	Yes	No	No	No	No	Yes	Yes	Yes
159	Kiwana (78)	0	0	0	0	0	1	0	Yes	No	Yes	Yes	No	No	No	No	No	No	No
160	Chulkana (118)	0	0	0	0	0	4	0	Yes	No	Yes	Yes	No	No	No	No	No	No	No
161	Chadya Uspur (117)	0	0	0	0	0	0	0	Yes	No	Yes	Yes	No	No	No	No	No	No	No
162	Bodhwal Majri (87)	0	0	0	0	0	0	0	Yes	No	No	Yes	No	No	No	No	No	No	No
163	Patti Kalyana (86)	9	1	1	5	2	10	2	Yes	No	Yes	Yes	No	No	No	No	No	No	Yes
164	Haldana (88)	0	0	0	0	0	0	0	Yes	No	Yes	Yes	No	No	No	No	No	No	No
165	Mahoti (89)	0	0	0	0	3	1	0	Yes	No	Yes	Yes	No	No	No	No	No	Yes	No
166	Basahra (90)	0	0	0	0	0	0	0	Yes	No	Yes	Yes	No	No	No	No	No	No	No
167	Budanpur (92)	0	0	0	0	1	0	0	Yes	No	Yes	Yes	No	No	No	No	No	No	No
168	Raksehra (91)	0	0	0	0	0	0	0	Yes	No	Yes	Yes	No	No	No	No	No	No	No
169	Karkoli (84)	0	0	0	0	0	0	0	Yes	No	Yes	Yes	No	No	No	No	No	No	No
170	Ferozpur (83)	Uninhabited																	
171	Dehra (85)	0	0	0	0	0	0	0	Yes	No	No	Yes	No	No	No	No	No	No	No
172	Hathwala (82)	0	0	0	4	0	0	2	Yes	No	Yes	Yes	No	Yes	No	No	No	No	No
173	Bilaspur (79)	0	0	0	0	0	0	0	Yes	No	Yes	Yes	No	No	No	No	Yes	No	No
174	Atta (80)	0	0	0	0	1	4	0	Yes	No	Yes	Yes	No	No	No	No	No	No	No
175	Dikadla (81)	0	0	0	0	0	0	0	Yes	No	No	Yes	No	No	Yes	No	No	No	No
176	Pawati (71)	0	0	0	0	0	0	0	Yes	No	No	Yes	No	Yes	No	No	No	No	No

/ of ers		Communication and transport facilities (If amenities available code -Yes is given except for Village Pin Code ,If not available within the village , the distance range code viz; a for < 5 Kms, b for 5-10 Kms and c for 10+ kms of nearest place where facility is available is given).																		
Community bio- gas or recycle of waste for productive use.	Post office(PO)	Sub post office (SPO)	Post & Telegraph office (P&TO)	Village Pin Code	Telephones (Land lines)	Public call office (PCO)	Mobile phone coverage	Internet cafes/ Common service centre (CSC)	Private courier facility	Bus service (Public & Private)	Railway stations	Auto/Modified Autos	Taxis and Vans	Tractors	Cycle-pulled rickshaws(Manual & Machine driven)	Carts driven by animals	Sea /River ferry service	Name of Village	Serial Number	
50	No	c	b	132145	Yes	b	Yes	c	c	Yes	a	a	b	b	b	Yes		Wazirpur Tatyana (73)	154	
51	No	a	a	132101	a	a	Yes	a	b	Yes	b	b	Yes	b	b	Yes		Dindhar (79)	155	
52	No	b	Yes	132101	Yes	Yes	Yes	b	b	Yes	b	Yes	Yes	b	b	Yes		Namonda (80)	156	
53	No	b	a	132101	Yes	b	Yes	b	b	Yes	b	b	b	b	b	Yes		Dhodpur (75)	157	
54	Yes	a	a	132101	Yes	Yes	Yes	Yes	Yes	Yes	Yes	Yes	Yes	Yes	Yes	Yes		Samalkha(Rural) (77)	158	
55	No	b	Yes	132101	Yes	Yes	Yes	b	b	Yes	b	Yes	Yes	b	b	Yes		Kiwana (78)	159	
56	No	b	Yes	132101	Yes	b	Yes	b	b	Yes	b	Yes	Yes	b	b	Yes		Chulkana (118)	160	
57	No	b	a	132101	Yes	b	Yes	b	b	Yes	b	b	b	b	b	Yes		Chadya Uspur (117)	161	
58	No	a	Yes	132102	Yes	a	Yes	b	b	Yes	Yes	b	b	b	b	Yes		Bodhwal Majri (87)	162	
59	No	Yes	a	132102	Yes	Yes	Yes	Yes	a	Yes	a	Yes	Yes	a	a	Yes		Patti Kalyana (86)	163	
60	No	a	a	132102	Yes	a	Yes	b	b	Yes	b	Yes	b	b	b	Yes		Haldana (88)	164	
61	No	b	Yes	132102	Yes	Yes	Yes	a	b	Yes	b	b	Yes	Yes	b	Yes		Mahoti (89)	165	
62	No	a	a	132115	Yes	c	Yes	c	c	Yes	c	c	c	c	c	Yes		Basahra (90)	166	
63	No	b	a	132115	Yes	a	Yes	c	c	Yes	c	b	a	a	a	Yes		Budanpur (92)	167	
64	No	b	Yes	132115	Yes	Yes	Yes	c	c	Yes	c	Yes	Yes	c	c	Yes		Raksehra (91)	168	
65	No	a	a	132115	Yes	a	Yes	c	c	Yes	c	Yes	Yes	c	c	Yes		Karkoli (84)	169	
66																		Uninhabited	Ferozepur (83)	170
67	No	Yes	b	132122	Yes	b	Yes	b	b	Yes	b	b	b	b	b	Yes		Dehra (85)	171	
	No	Yes	Yes	132115	Yes	Yes	Yes	Yes	c	Yes	c	Yes	Yes	c	c	Yes		Hathwala (82)	172	
	No	a	a	132115	Yes	b	Yes	b	b	Yes	b	b	b	b	b	Yes		Bilaspur (79)	173	
	No	Yes	Yes	132122	Yes	Yes	Yes	Yes	Yes	Yes	b	b	Yes	Yes	b	Yes		Atta (80)	174	
	No	Yes	b	132122	Yes	b	Yes	b	b	Yes	b	b	b	b	b	Yes		Dikadla (81)	175	
	No	a	a	132101	a	a	Yes	a	a	Yes	a	a	a	a	a	Yes		Pawati (71)	176	

Serial Number	Name of Village	Village connected to highways,village roads, banks & credit societies (If amenities available code -Yes is given, If not available within the village , the distance range code viz; a for < 5 Kms, b for 5-10 Kms and c for 10+ kms of nearest place where facility is available is given).														
		Connected to national highway(NH)	Connected to state highway(SH)	Connected to major district road (MDR)	Connected to others district road	Pucca roads	Kutchcha roads	Water bounded macadam(WBM) roads	Navigable waterway (river/canal)(NW)	Footpaths (FP)	Commercial & Co-operative Banks	ATM	Agricultural Credit Societies	Self-Help Group (SHG)	Public distribution system (PDS) shop	Mandis / Regular market
1	2	68	69	70	71	72	73	74	75	76	77	78	79	80	81	82
154	Wazirpur Tatyana (73)	b	b	b	b	Yes	Yes	a		Yes	b	b	b	Yes	Yes	c
155	Dindhar (79)	b	b	b	Yes	Yes	Yes	b		Yes	a	b	a	Yes	Yes	b
156	Namonda (80)	b	b	Yes	Yes	Yes	Yes	Yes		Yes	b	b	a	Yes	Yes	b
157	Dhodpur (75)	b	b	b	Yes	Yes	b	b		Yes	b	b	Yes	Yes	Yes	b
158	Samalkha(Rural) (77)	Yes	Yes	Yes	Yes	Yes	Yes	Yes		Yes	a	a	a	Yes	Yes	a
159	Kiwana (78)	b	b	Yes	Yes	Yes	Yes	Yes		Yes	b	b	Yes	Yes	Yes	b
160	Chulkana (118)	b	b	b	Yes	Yes	Yes	Yes		Yes	Yes	b	Yes	Yes	Yes	b
161	Chadya Uspur (117)	b	b	b	b	Yes	Yes	Yes		Yes	b	b	Yes	Yes	a	b
162	Bodhwal Majri (87)	a	a	Yes	Yes	Yes	Yes	a		Yes	a	b	a	Yes	Yes	b
163	Patti Kalyana (86)	Yes	Yes	Yes	Yes	Yes	Yes	a		Yes	Yes	a	a	Yes	Yes	a
164	Haldana (88)	a	a	a	a	Yes	a	a		Yes	a	b	a	Yes	Yes	b
165	Mahoti (89)	b	b	b	Yes	Yes	Yes	Yes		Yes	Yes	b	Yes	Yes	Yes	b
166	Basahra (90)	c	c	c	Yes	Yes	Yes	c		Yes	a	c	a	Yes	Yes	c
167	Budanpur (92)	c	c	b	Yes	Yes	Yes	Yes		Yes	b	c	a	Yes	a	c
168	Raksehra (91)	c	Yes	Yes	Yes	Yes	b	b		Yes	a	c	Yes	Yes	Yes	c
169	Karkoli (84)	c	c	c	Yes	Yes	Yes	b		Yes	a	c	a	Yes	Yes	c
170	Ferozpur (83)	Uninhabited														
171	Dehra (85)	b	b	b	b	Yes	b	b		Yes	a	b	a	Yes	b	b
172	Hathwala (82)	c	c	c	Yes	Yes	Yes	Yes		Yes	Yes	c	Yes	Yes	Yes	c
173	Bilaspur (79)	b	b	b	b	Yes	Yes	Yes		Yes	a	b	a	Yes	a	b
174	Atta (80)	b	b	b	b	Yes	Yes	Yes		Yes	Yes	b	Yes	Yes	Yes	b
175	Dikadla (81)	b	Yes	Yes	b	Yes	b	b		Yes	Yes	b	Yes	Yes	Yes	b
176	Pawati (71)	a	Yes	Yes	a	Yes	a	Yes		Yes	a	a	a	Yes	Yes	a

Availability of miscellaneous facilities (If amenities available code -Yes is given, If not available within the village , the distance range code viz; a for < 5 Kms, b for 5-10 Kms and c for 10+ kms of nearest place where facility is available is given).															Name of Village	Serial Number
Weekly Haat	Agricultural marketing society	Integrated Child Development Scheme (Nutritional Centres)	Anganwadi Centre (Nutritional Centres)	Others (Nutritional Centres)	ASHA (Accredited Social Health Activist)	Community centre with/without TV	Sports Field,	Sports Club / Recreation Centre	Cinema / Video Hall	Public Library	Public Reading Room	Newspaper Supply	Assembly Polling station	Birth & Death Registration Office		
83	84	85	86	87	88	89	90	91	92	93	94	95	96	97	2	1
c	c	b	Yes	Yes	Yes	c	c	c	c	c	c	Yes	Yes	b	Wazirpur Tatyana (73)	154
b	b	Yes	Yes	Yes	Yes	b	b	b	b	b	b	Yes	Yes	a	Dindhar (79)	155
b	b	Yes	Yes	Yes	Yes	b	b	b	b	b	b	Yes	Yes	b	Namonda (80)	156
b	b	Yes	Yes	Yes	Yes	b	b	b	c	b	b	Yes	Yes	b	Dhodpur (75)	157
a	a	Yes	Yes	Yes	Yes	Yes	a	c	c	c	c	Yes	Yes	b	Samalkha(Rural) (77)	158
b	b	Yes	Yes	Yes	Yes	b	Yes	b	b	b	b	Yes	Yes	b	Kiwana (78)	159
b	b	Yes	Yes	Yes	Yes	b	Yes	b	b	b	b	Yes	Yes	Yes	Chulkana (118)	160
b	b	Yes	Yes	Yes	Yes	b	b	b	b	b	b	Yes	Yes	a	Chadya Uspur (117)	161
b	b	Yes	Yes	Yes	Yes	b	b	b	c	b	b	Yes	Yes	a	Bodhwal Majri (87)	162
a	a	Yes	Yes	Yes	Yes	a	a	c	c	c	c	Yes	Yes	Yes	Patti Kalyana (86)	163
b	b	Yes	Yes	Yes	Yes	b	b	b	c	b	b	Yes	Yes	a	Haldana (88)	164
b	b	Yes	Yes	Yes	Yes	b	b	b	b	b	b	Yes	Yes	b	Mahoti (89)	165
c	c	Yes	Yes	Yes	Yes	c	c	c	c	c	c	Yes	Yes	a	Basahra (90)	166
c	c	Yes	Yes	Yes	Yes	Yes	c	c	c	b	c	Yes	Yes	b	Budanpur (92)	167
c	c	Yes	Yes	Yes	Yes	c	c	c	c	c	c	Yes	Yes	c	Raksehra (91)	168
c	c	a	Yes	Yes	Yes	c	c	c	c	c	c	Yes	Yes	a	Karkoli (84)	169
Uninhabited															Ferozepur (83)	170
b	b	Yes	Yes	Yes	Yes	b	b	b	b	b	b	Yes	Yes	b	Dehra (85)	171
c	c	Yes	Yes	Yes	Yes	c	Yes	c	c	c	c	Yes	Yes	b	Hathwala (82)	172
b	b	Yes	Yes	Yes	Yes	a	a	a	a	a	a	Yes	Yes	a	Bilaspur (79)	173
b	b	Yes	Yes	Yes	Yes	b	b	b	b	b	b	Yes	Yes	Yes	Atta (80)	174
b	b	Yes	Yes	Yes	Yes	b	Yes	c	c	c	c	Yes	Yes	b	Dikadla (81)	175
a	a	Yes	Yes	Yes	Yes	Yes	a	a	a	a	a	Yes	Yes	a	Pawati (71)	176

Serial Number	Name of Village	Availability of electricity (Yes/No)				Land									
		Power Supply for Domestic Use (ED)	Power Supply for Agricultural Use (EAG)	Power Supply for Commercial Use (EC)	Power Supply for All Uses (EA)	Name	Distance range code i.e. a for < 5 Kms, b for 5-10 Kms and c for 10+ kms .	Forests	Area under different types of land use (in hectares rounded up to one decimal place)						
102	103								104	105	106	107	108	109	110
154	Wazirpur Tatyana (73)	Yes	Yes	Yes	Yes	SAMALKHA	b	0	68	0	0	0	42	0	
155	Dindhar (79)	Yes	Yes	Yes	Yes	SAMALKHA	b	0	52	0	0	0	8	0	
156	Namonda (80)	Yes	Yes	Yes	Yes	PANIPAT	c	0	121	0	0	0	0	0	
157	Dhodpur (75)	Yes	Yes	Yes	Yes	PANIPAT	c	0	60	0	0	0	23	0	
158	Samalkha(Rural) (77)	Yes	Yes	Yes	Yes	PANIPAT	b	0	111	0	0	0	0	0	
159	Kiwana (78)	Yes	Yes	Yes	Yes	SAMALKHA	a	0	131	0	0	0	0	0	
160	Chulkana (118)	Yes	Yes	Yes	Yes	SAMALKHA	a	0	171	0	0	0	21	0	
161	Chadya Uspur (117)	Yes	Yes	Yes	Yes	SAMALKHA	b	0	19	0	0	0	5	0	
162	Bodhwaj Majri (87)	Yes	Yes	Yes	Yes	SAMALKHA	a	0	38	0	0	0	0	0	
163	Patti Kalyana (86)	Yes	Yes	Yes	Yes	SAMALKHA	a	0	207	0	0	0	9	0	
164	Haldana (88)	Yes	Yes	Yes	Yes	SAMALKHA	b	0	32	0	0	0	0	0	
165	Mahoti (89)	Yes	Yes	Yes	Yes	SAMALKHA	b	0	68	0	0	0	4	0	
166	Basahra (90)	Yes	Yes	Yes	Yes	SAMALKHA	c	0	33	0	0	0	2	0	
167	Budanpur (92)	Yes	Yes	Yes	Yes	SAMALKHA	c	0	5	0	0	0	0	0	
168	Raksehra (91)	Yes	Yes	Yes	Yes	PANIPAT	c	0	222	0	0	0	0	0	
169	Karkoli (84)	Yes	Yes	Yes	Yes	SAMALKHA	c	0	18	0	0	0	0	0	
170	Ferozepur (83)					SAMALKHA	c	0	11	0	0	0	0	0	
171	Dehra (85)	Yes	Yes	Yes	Yes	SAMALKHA	c	0	75	0	0	0	13	0	
172	Hathwala (82)	Yes	Yes	Yes	Yes	SAMALKHA	c	0	507	0	0	0	4	0	
173	Bilaspur (79)	Yes	Yes	Yes	Yes	SAMALKHA	b	0	101	0	0	0	19	0	
174	Atta (80)	Yes	Yes	Yes	Yes	SAMALKHA	b	0	84	0	0	0	43	0	
175	Dikadla (81)	Yes	Yes	Yes	Yes	SAMALKHA	b	0	101	0	0	0	35	0	
176	Pawati (71)	Yes	Yes	Yes	Yes	PANIPAT	c	0	58	0	0	0	3	0	

Use				Area irrigated by source (in hectare).					Name of three most important commodities manufactured			Name of Village	Serial Number
Current Fallows	Net Area Sown	Total Irrigated Land Area	Total Un-irrigated Land Area	Canals (C)	Wells/Tube-wells(W/TW)	Tanks/Lakes(T/L)	Water Falls(WF)	Others(O)	First	Second	Third		
111	112	113	114	115	116	117	118	119	120	121	122	2	1
0	431	431	0	154	277	0	0	0	Atta Chakki			Wazirpur Tatyana (73)	154
0	228	228	0	222	6	0	0	0				Dindhar (79)	155
0	633	633	0	149	484	0	0	0	Atta Chakki			Namonda (80)	156
0	378	378	0	191	187	0	0	0				Brick Kli Dhodpur (75)	157
0	156	156	0	6	150	0	0	0				Samalkha(Rural) (77)	158
0	682	682	0	7	675	0	0	0	Atta Chakkirick Klin			Kiwana (78)	159
0	1081	1081	0	282	799	0	0	0				Chulkana (118)	160
0	189	189	0	3	186	0	0	0				Chadya Uspur (117)	161
0	249	249	0	0	249	0	0	0				Bodhwal Majri (87)	162
0	1212	1212	0	90	1122	0	0	0				Patti Kalyana (86)	163
0	260	260	0	31	229	0	0	0	Atta Chakki			Haldana (88)	164
0	656	656	0	0	656	0	0	0				Mahoti (89)	165
0	307	307	0	0	307	0	0	0				Basahra (90)	166
0	61	61	0	0	61	0	0	0				Budanpur (92)	167
0	1517	1517	0	0	1506	0	0	11	Oil Mill	Ice Mill		Raksehra (91)	168
0	148	148	0	0	148	0	0	0				Karkoli (84)	169
0	166	166	0	0	166	0	0	0				Ferozepur (83)	170
0	759	759	0	759	0	0	0	0	Atta Chakki			Dehra (85)	171
0	631	631	0	0	631	0	0	0				Brick Kli Hathwala (82)	172
0	345	345	0	0	161	0	0	184	Atta Chakki			Bilaspur (79)	173
0	692	692	0	0	692	0	0	0				Atta (80)	174
0	903	903	0	0	903	0	0	0				Dikadla (81)	175
0	255	255	0	2	253	0	0	0				Pawati (71)	176

Serial Number	Name of Village	Location code no.	Total area of the village (in hectares rounded up to one decimal place)	Total population (2011 census)	Number of households (2011 census)	Number of educational amenities available. (If not available within the village , the distance range code viz; a for < 5 Kms, b for 5-10 Kms and c for 10+ kms of nearest place where facility is available is given).									
						Pre-Primary school (PP)	Primary school (P)	Middle school (M)	Secondary School (S)	Senior Secondary school (SS)	Degree college of arts science & commerce (ASC)	Engineering college(EC)	Medical college (MC)	Management institute (MI)	
1	2	3	4	5	6	7	8	9	10	11	12	13	14	15	
177	Jurasi Saraf Khas (72)	059558	1020	5577	1056	1	4	2	2	1	a	a	c	c	
178	Jurasi Khalsa (74)	059559	556	3879	727	2	4	4	4	1	a	a	c	b	
179	Bapura (70)	059560	173			Uninhabited									
180	Manana (76)	059561	1276	8184	1547	2	4	4	3	1	a	b	c	b	
181	Naryana (74)	059562	1132	7305	1243	2	4	4	4	b	b	b	c	b	
182	Karhans (69)	059563	813	6438	1282	2	1	2	3	1	a	b	a	l	
183	Garhi Chhaju (73)	059564	496	2555	505	a	1	a	a	a	a	a	c	a	
184	Shahar Malpur (64)	059565	602	3697	660	2	3	3	1	b	b	c	c	c	
185	Biholi (66)	059566	934	5845	1117	1	3	3	1	1	b	b	c	b	
186	Machhroli (68)	059567	540	4254	856	1	2	1	1	b	b	b	c	b	
Block T O T A L :			22005	135550	25347	37	81	65	51	19	0	2	0	3	
District T O T A L :			122244	650352	121876	164	365	281	191	99	2	8	0	10	

Number of Medical Amenities available. (If not available within the village, the distance range code viz; a for < 5 Kms, b for 5-10 Kms and c for 10+ kms of nearest place where facility is available is given).																	
Polytechnic (Pt)	Vocational training school /ITI	Non-formal training centre (NFTC)	Special school for disabled (SSD)	Others (specify)	Community health centre (CHC)	Primary health centre (PHC)	Primary health sub centre (PHS)	Maternity and child welfare centre (MCW)	T.B. clinic (TBC)	Hospital-allopathic (HA)	Hospital-alternative medicine (HO)	Dispensary (D)	Veterinary hospital (VH)	Mobile health clinic (MHC)	Family welfare centre (FWC)	Name of Village	Serial Number
16	17	18	19	20	21	22	23	24	25	26	27	28	29	30	31	2	1
c	c	c	c		a	a	a	a	a	a	a	a	l	a	a	Jurasi Saraf Khas (72)	177
c	c	c	c		a	a	l	a	a	c	a	a	l	a	a	Jurasi Khalsa (74)	178
Uninhabited																	
Bapura (70)																	
c	c	a	c		c	a	l	a	a	c	l	l	l	c	a	Manana (76)	180
c	c	c	c		c	l	l	l	b	c	c	b	l	c	b	Naryana (74)	181
c	c	c	c		a	a	a	a	a	a	a	a	l	a	a	Karhans (69)	182
c	c	c	c		a	a	a	a	c	c	b	c	c	c	c	Garhi Chhaju (73)	183
c	c	c	c		b	b	l	b	c	c	c	b	b	b	b	Shahar Malpur (64)	184
c	c	c	c		b	b	l	b	c	c	c	b	l	c	c	Biholi (66)	185
c	c	c	c		b	b	l	b	b	b	b	b	a	b	b	Machhroli (68)	186
0	0	1	0	0	0	4	17	2	0	0	5	5	17	0	0		
4	2	1	0	0	2	11	81	10	3	0	18	17	97	0	0		

Serial Number	Name of Village	Number of Non-Government Medical Amenities available.							Availability of drinking water - Yes / No								Availability toilet & oth Yes / No		
		Charitable non Govt. hospital/Nursing home.	Medical practitioner with MBBS Degree	Medical practitioner with other degree	Medical practitioner with no degree	Traditional practitioner and faith healer .	Medicine Shop	Others	Tap water (Treated/Untreated)	Well water (Covered / Uncovered well)	Hand Pump	Tube wells / Bore well	Spring	River / Canal	Tank / Pond / Lake	Others	Community toilet including bath.	Community toilet excluding bath.	Rural manitany mart or sanitary hardware outlet available near the village.
1	2	32	33	34	35	36	37	38	39	40	41	42	43	44	45	46	47	48	49
177	Jurasi Saraf Khas (72)	0	0	0	0	0	0	0	Yes	No	No	Yes	No	No	No	No	No	No	No
178	Jurasi Khalsa (74)	0	0	0	0	0	0	0	Yes	No	Yes	Yes	No	No	Yes	No	No	No	No
179	Bapura (70)	Uninhabited																	
180	Manana (76)	0	0	0	0	0	0	0	Yes	No	Yes	Yes	No	No	No	No	No	No	No
181	Naryana (74)	0	0	1	1	0	0	0	Yes	No	Yes	Yes	No	No	No	No	No	No	No
182	Karhans (69)	0	0	0	0	0	1	0	Yes	No	No	Yes	No	No	No	No	No	No	No
183	Garhi Chhaju (73)	0	0	0	0	0	0	0	Yes	No	No	Yes	No	No	Yes	No	No	No	No
184	Shahar Malpur (64)	0	0	0	0	0	0	0	Yes	No	Yes	Yes	No	No	No	No	No	No	No
185	Biholi (66)	0	0	1	6	7	2	0	Yes	No	Yes	Yes	No	No	Yes	No	No	No	No
186	Machhroli (68)	0	0	0	0	0	0	0	Yes	No	No	Yes	No	No	No	No	No	No	No
Block T O T A L :		10	2	4	17	14	24	4	31	1	23	30	0	2	4	0	2	2	2
District T O T A L :		49	77	110	154	108	121	36	176	13	156	169	0	39	55	0	14	28	17

7 of ers	Communication and transport facilities (If amenities available code -Yes is given except for Village Pin Code ,If not available within the village , the distance range code viz; a for < 5 Kms, b for 5-10 Kms and c for 10+ kms of nearest place where facility is available is given).																		
Community bio- gas or recycle of waste for productive use.	Post office(PO)	Sub post office (SPO)	Post & Telegraph office (P&TO)	Village Pin Code	Telephones (Land lines)	Public call office (PCO)	Mobile phone coverage	Internet cafes/ Common service centre (CSC)	Private courier facility	Bus service (Public & Private)	Railway stations	Auto/Modified Autos	Taxis and Vans	Tractors	Cycle-pulled rickshaws(Manual & Machine driven)	Carts driven by animals	Sea /River ferry service	Name of Village	Serial Number
50	No	a	Yes	132101	Yes	Yes	Yes	a	a	Yes	Yes	Yes	Yes	a	a	Yes		Jurasi Saraf Khas (72)	177
	No	a	Yes	132101	Yes	Yes	Yes	a	a	Yes	a	Yes	a	a	a	Yes		Jurasi Khalsa (74)	178
	Uninhabited																Bapura (70)	179	
	No	Yes	Yes	132101	Yes	Yes	Yes	a	a	Yes	a	Yes	Yes	a	Yes	Yes		Manana (76)	180
	No	b	Yes	132101	Yes	Yes	Yes	b	b	Yes	b	Yes	Yes	Yes	b	Yes		Naryana (74)	181
	No	Yes	a	132101	Yes	a	Yes	a	a	Yes	a	Yes	a	a	Yes	Yes		Karhans (69)	182
	No	a	a	132101	Yes	a	Yes	a	a	Yes	a	a	a	a	Yes	Yes		Garhi Chhaju (73)	183
	No	b	a	132101	Yes	Yes	Yes	b	b	Yes	b	Yes	b	b	b	Yes		Shahar Malpur (64)	184
	No	Yes	a	132101	Yes	Yes	Yes	b	b	Yes	b	Yes	Yes	Yes	Yes	Yes		Biholi (66)	185
	No	Yes	b	132101	Yes	b	Yes	b	b	Yes	b	Yes	b	b	b	Yes		Machhroli (68)	186
	1	9	12	0	31	29	14	31	4	2	31	3	17	15	5	5	31	0	
	12	21	74	0	176	158	113	176	9	6	175	9	91	70	46	30	173	0	

Serial Number	Name of Village	Village connected to highways,village roads, banks & credit societies (If amenities available code -Yes is given, If not available within the village , the distance range code viz; a for < 5 Kms, b for 5-10 Kms and c for 10+ kms of nearest place where facility is available is given).														
		Connected to national highway(NH)	Connected to state highway(SH)	Connected to major district road (MDR)	Connected to others district road	Pucca roads	Kutchcha roads	Water bounded macadam(WBM) roads	Navigable waterway (river/canal)(NW)	Footpaths (FP)	Commercial & Co-operative Banks	ATM	Agricultural Credit Societies	Self-Help Group (SHG)	Public distribution system (PDS) shop	Mandis / Regular market
1	2	68	69	70	71	72	73	74	75	76	77	78	79	80	81	82
177	Jurasi Saraf Khas (72)	a	a	Yes	Yes	Yes	Yes	a		Yes	a	a	Yes	Yes	Yes	a
178	Jurasi Khalsa (74)	a	a	Yes	Yes	Yes	Yes	Yes		Yes	a	a	a	Yes	Yes	a
179	Bapura (70)	Uninhabited														
180	Manana (76)	Yes	Yes	Yes	Yes	Yes	Yes	Yes		Yes	Yes	a	Yes	Yes	Yes	a
181	Naryana (74)	b	Yes	Yes	Yes	Yes	a	a		Yes	Yes	b	Yes	Yes	Yes	b
182	Karhans (69)	Yes	Yes	Yes	Yes	Yes	a	a		Yes	a	a	a	Yes	a	a
183	Garhi Chhaju (73)	a	a	Yes	Yes	Yes	a	a		Yes	a	a	a	Yes	a	a
184	Shahar Malpur (64)	b	b	b	Yes	Yes	Yes	Yes		Yes	a	b	Yes	Yes	b	b
185	Biholi (66)	b	b	Yes	Yes	Yes	Yes	Yes		Yes	Yes	b	Yes	Yes	b	b
186	Machhroli (68)	Yes	b	Yes	Yes	Yes	Yes	b		Yes	b	b	b	Yes	b	b
Block T O T A L :		5	8	16	23	31	22	15	0	31	9	0	14	31	22	0
District T O T A L :		26	62	108	143	165	143	96	0	176	35	2	59	174	142	7

Availability of miscellaneous facilities (If amenities available code -Yes is given, If not available within the village , the distance range code viz; a for < 5 Kms, b for 5-10 Kms and c for 10+ kms of nearest place where facility is available is given).																
Weekly Haat	Agricultural marketing society	Integrated Child Development Scheme (Nutritional Centres)	Anganwadi Centre (Nutritional Centres)	Others (Nutritional Centres)	ASHA (Accredited Social Health Activist)	Community centre with/without TV	Sports Field,	Sports Club / Recreation Centre	Cinema / Video Hall	Public Library	Public Reading Room	Newspaper Supply	Assembly Polling station	Birth & Death Registration Office	Name of Village	Serial Number
83	84	85	86	87	88	89	90	91	92	93	94	95	96	97	2	1
a	a	Yes	Yes	Yes	Yes	a	Yes	c	c	c	c	Yes	Yes	a	Jurasi Saraf Khas (72)	177
a	a	Yes	Yes	Yes	Yes	a	Yes	a	a	a	a	Yes	Yes	a	Jurasi Khalsa (74)	178
Uninhabited														Bapura (70)	179	
a	Yes	Yes	Yes	Yes	Yes	a	Yes	c	c	c	c	Yes	Yes	a	Manana (76)	180
b	b	Yes	Yes	Yes	Yes	b	Yes	c	c	c	c	Yes	Yes	Yes	Naryana (74)	181
a	a	Yes	Yes	Yes	Yes	a	Yes	c	c	c	c	Yes	Yes	a	Karhans (69)	182
a	a	Yes	Yes	Yes	Yes	a	Yes	c	c	c	c	Yes	Yes	a	Garhi Chhaju (73)	183
b	b	Yes	Yes	Yes	Yes	b	b	b	b	b	b	Yes	Yes	b	Shahar Malpur (64)	184
b	b	Yes	Yes	Yes	Yes	Yes	Yes	c	c	c	c	Yes	Yes	b	Biholi (66)	185
b	b	Yes	Yes	Yes	Yes	b	Yes	b	c	c	c	Yes	Yes	b	Machhroli (68)	186
0	1	29	31	31	31	4	12	0	0	0	0	31	31	4		
2	13	164	174	176	174	16	54	4	0	5	7	175	165	11		

Serial Number	Name of Village	Availability of electricity (Yes/No)				Land									
		Power Supply for Domestic Use (ED)	Power Supply for Agricultural Use (EAG)	Power Supply for Commercial Use (EC)	Power Supply for All Uses (EA)	Nearest Town		Area under different types of land use (in hectares rounded up to one decimal place)							
						Name	Distance range code i.e. a for < 5 Kms, b for 5-10 Kms and c for 10+ kms .	Forests	Area under Non-agricultural Uses	Barren and Un-cultivable land	Permanent Pastures and Other Grazing Lands	Land Under Miscellaneous Tree Crops etc.	Culturable Waste Land	Fallow lands other than current fallows	
1	2	98	99	100	101	102	103	104	105	106	107	108	109	110	
177	Jurasi Saraf Khas (72)	Yes	Yes	Yes	Yes	PANIPAT.	c	0	120	0	0	0	23	0	
178	Jurasi Khalsa (74)	Yes	Yes	Yes	Yes	PANIPAT	c	0	71	0	0	0	0	0	
179	Bapura (70)					PANIPAT	a	0	73	0	0	0	0	0	
180	Manana (76)	Yes	Yes	Yes	Yes	SAMALKHA	a	0	213	0	0	0	13	0	
181	Naryana (74)	Yes	Yes	Yes	Yes	PANIPAT	c	0	162	0	0	0	20	0	
182	Karhans (69)	Yes	Yes	Yes	Yes	SAMALKHA	b	0	112	0	0	0	5	0	
183	Garhi Chhaju (73)	Yes	Yes	Yes	Yes	SAMALKHA	a	0	56	0	0	0	2	0	
184	Shahar Malpur (64)	Yes	Yes	Yes	Yes	SAMALKHA	b	0	46	0	0	0	28	0	
185	Biholi (66)	Yes	Yes	Yes	Yes	SAMALKHA	b	0	102	0	0	0	0	0	
186	Machhroli (68)	Yes	Yes	Yes	Yes	SAMALKHA	b	0	76	0	0	0	0	0	
Block T O T A L :		31	31	31	31	0	0	0	3324	0	0	0	322	0	
District T O T A L :		176	176	176	176	0	0	75	20046	931	313	214	1943	0	

Use									Name of three most important commodities manufactured				Serial Number
				Area irrigated by source (in hectare).									
Current Fallows	Net Area Sown	Total Irrigated Land Area	Total Un-irrigated Land Area	Canals (C)	Wells/Tube-wells(W/TW)	Tanks/Lakes(T/L)	Water Falls(WF)	Others(O)	First	Second	Third	Name of Village	
111	112	113	114	115	116	117	118	119	120	121	122	2	
0	877	877	0	36	841	0	0	0	Oil Mill	Ice	Brick Kli	Jurasi Saraf Khas (72)	177
0	485	485	0	1	484	0	0	0	Atta Chakki			Jurasi Khalsa (74)	178
0	100	100	0	0	100	0	0	0				Bapura (70)	179
0	1050	1050	0	98	952	0	0	0				Manana (76)	180
0	950	950	0	464	482	0	0	4	Brick Kline			Naryana (74)	181
0	696	696	0	6	690	0	0	0	Brick Kline			Karhans (69)	182
0	438	438	0	0	438	0	0	0				Garhi Chhaju (73)	183
0	528	528	0	0	528	0	0	0				Shahar Malpur (64)	184
0	832	832	0	0	832	0	0	0				Biholi (66)	185
0	464	464	0	0	464	0	0	0	Brick Kline			Machhroli (68)	186
0	18359	18359	0	2501	15659	0	0						
719	98003	98003	0	33009	64772	0	0						

Appendix I - village directory

District: Panipat (075)

Sr.No.	Name of CD block	Total number of inhabited villages in the C. D. block	Total population of C.D. block	Villages having				
				Pre-primary school	Primary school	Middle school	Secondary school	Senior secondary school (SS)
1	2	3	4	5	6	7	8	9
1	0033-Gharaunda	3	11609	1	1	1	1	1
2	0034-Madlauda	35	134077	28	34	32	26	17
3	0035-Panipat	33	114441	23	29	27	18	9
4	0036-Israna	31	126075	13	31	28	19	12
5	0037-Bapoli	43	128600	24	40	26	15	9
6	0038-Samalkha	31	135550	19	30	24	19	14
Total		176	650352	108	165	138	98	62

Sr.No.	Name of CD block	Villages having educational institutions (contd.)		Villages having				
		Others (specify)	No educational facility	Community health centre	Primary health centre	Primary health sub centre	Maternity and child welfare centre	T.B. clinic
1	2	18	19	20	21	22	23	24
1	0033-Gharaunda	0	2	0	0	0	0	0
2	0034-Madlauda	0	1	0	2	19	2	0
3	0035-Panipat	0	4	0	2	16	2	0
4	0036-Israna	0	0	1	2	18	3	2
5	0037-Bapoli	0	3	1	1	10	1	1
6	0038-Samalkha	0	1	0	4	17	2	0
Total		0	11	2	11	80	10	3

Sr.No.	Name of CD block	Villages having Medical institutions (contd.) ...			Villages having			
		Medicine shop	Others	No medical facility	Tap water (treated/untreated)	Well water (covered/uncovered)	Hand pump	Tubewell/borewell
1	2	33	34	35	36	37	38	39
1	0033-Gharaunda	1	0	2	3	1	3	3
2	0034-Madlauda	13	0	3	35	6	35	35
3	0035-Panipat	9	4	3	33	0	26	32
4	0036-Israna	13	3	3	31	5	26	27
5	0037-Bapoli	10	10	21	43	0	43	42
6	0038-Samalkha	8	2	7	31	1	23	30
Total		54	19	39	176	13	156	169

educational institutions (contd.)								Name of CD block	Sr. No.
Degree college of arts science & commerce	Degree college of engineering	Medical college	Management institute	Polytechnic	Vocational training school /ITI	Non-formal training centre	Special school for disabled		
10	11	12	13	14	15	16	17	2	1
0	0	0	0	0	0	0	0	0 0033-Gharaunda	1
0	1	0	1	1	1	0	0	0 0034-Madlauda	2
0	0	0	0	0	1	0	0	0 0035-Panipat	3
1	4	0	4	2	2	0	0	0 0036-Israna	4
1	0	0	1	0	0	0	0	0 0037-Bapoli	5
0	2	0	3	0	0	0	1	0 0038-Samalkha	6
2	7	0	9	4	2	1	0	0 Total	

Medical institutions								Name of CD block	Sr. No.
Hospital-allopathic	Hospital-alternative medicine	Dispensary	Veterinary hospital	Mobile health clinic	Family welfare centre	Medical practitioner (with MBBS Degree)	Medical practitioner (with other degree)		
25	26	27	28	29	30	31	32	2	1
0	0	0	1	0	0	0	0	0 0033-Gharaunda	1
0	5	5	24	0	0	0	2	10 0034-Madlauda	2
0	2	2	20	0	0	0	5	11 0035-Panipat	3
0	5	4	21	0	0	0	9	11 0036-Israna	4
0	1	1	14	0	0	0	9	10 0037-Bapoli	5
0	5	5	17	0	0	0	2	4 0038-Samalkha	6
0	18	17	97	0	0	0	27	46 Total	

drinking water					Villages having Post & Telegraph			Name of CD block	Sr. No.
Spring	River/canal	Tank/pond/lake	Others	No drinking water facility	Post office	Sub post office	Post & telegraph office		
40	41	42	43	44	45	46	47	2	1
0	1	1	0	0	0	0	1	0 0033-Gharaunda	1
0	6	4	0	0	0	2	19	0 0034-Madlauda	2
0	16	23	0	0	0	3	14	0 0035-Panipat	3
0	14	23	0	0	0	3	17	0 0036-Israna	4
0	0	0	0	0	0	4	11	0 0037-Bapoli	5
0	2	4	0	0	0	9	12	0 0038-Samalkha	6
0	39	55	0	0	21	74	0	0 Total	

Sr.No.	Name of CD block	Villages having Post & Telegraph				Villages		
		Phone (land lines)	Public call office	Mobile phone coverage	Internet cafes/ Common service centre	Village roads-pucca road	Bus service (public/private)	Railway station
1	2	48	49	50	51	52	53	54
1	0033-Gharaunda	1	1	3	0	3	3	0
2	0034-Madlauda	29	23	35	1	33	35	3
3	0035-Panipat	31	28	33	1	29	33	1
4	0036-Israna	28	19	31	2	26	30	2
5	0037-Bapoli	40	28	43	1	43	43	0
6	0038-Samalkha	29	14	31	4	31	31	3
Total		158	113	176	9	165	175	9

Sr.No.	Name of CD block	Villages having recreation facility			Miscellaneous			
		Public library	Public reading rooms	Availability of news paper	Public distribution system (PDS)	Weekly haat	Assembly polling station	Birth & death registration office
1	2	63	64	65	66	67	68	69
1	0033-Gharaunda	1	1	2	1	0	1	0
2	0034-Madlauda	0	0	35	34	0	33	2
3	0035-Panipat	0	0	33	31	0	30	2
4	0036-Israna	1	0	31	27	2	30	2
5	0037-Bapoli	3	6	43	27	0	40	1
6	0038-Samalkha	0	0	31	22	0	31	4
Total		5	7	175	142	2	165	11

having transport				Banks		Credit societies	Villages having	Name of CD block	Sr. No.
Auto/modified autos	Taxi & vans	Tractors	Navigable water ways (river/canal/sea ferry service)	Commercial & co-operative	ATM	Agricultural credit societies	Cinema / video halls		
55	56	57	58	59	60	61	62	2	1
1	1	2	0	0	0	1	0	0033-Gharaunda	1
14	7	7	0	7	0	14	0	0034-Madlauda	2
24	22	10	0	7	1	7	0	0035-Panipat	3
22	20	13	0	5	1	14	0	0036-Israna	4
13	5	9	0	7	0	9	0	0037-Bapoli	5
17	15	5	0	9	0	14	0	0038-Samalkha	6
91	70	46	0	35	2	59	0	Total	

Villages having power supply		Name of CD block	Sr.No.
Available	Not available		
70	71	2	1
3	0	0033-Gharaunda	1
35	0	0034-Madlauda	2
33	0	0035-Panipat	3
31	0	0036-Israna	4
43	0	0037-Bapoli	5
31	0	0038-Samalkha	6
176	0	Total	

Appendix IA - village directory
Villages by number of primary schools

District: Panipat (075)

Sr.No.	Name of C.D.Block	Total number of inhabited villages	Number of primary schools				
			None	One	Two	Three	Four +
1	2	3	4	5	6	7	8
1	0033-Gharaunda	3	2	0	0	1	0
2	0034-Madlauda	35	1	9	17	3	5
3	0035-Panipat	33	4	11	15	1	2
4	0036-Israna	31	0	15	8	2	6
5	0037-Bapoli	43	3	14	16	6	4
6	0038-Samalkha	31	1	11	5	2	12
Total		176	11	60	61	15	29

Appendix IB - village directory
Villages by primary, middle and secondary schools

District: Panipat (075)

Sr.No.	Name of CD Block	Total number of inhabited villages	Type of educational institutions available			
			No school	At least one primary school and no middle school	At least one primary school and one middle school	At least one middle school and one secondary school
1	2	3	4	5	6	7
1	0033-Gharaunda	3	2	0	1	1
2	0034-Madlauda	35	1	2	32	26
3	0035-Panipat	33	4	2	27	18
4	0036-Israna	31	0	3	28	19
5	0037-Bapoli	43	3	14	26	15
6	0038-Samalkha	31	1	6	24	19
Total		176	11	27	138	98

Appendix IC - Village Directory

Villages with different sources of drinking water facilities available

District: Panipat (075)

Sr.No.	Name of C.D.Block	Number of villages with different sources of drinking water				
		Only tap (treated/untreated)	Only well (covered / uncovered)	Only tubewell /borewell	Only handpump	More than one source only from tap, well, tubewell, hand pump
1	2	3	4	5	6	7
1	0033-Gharaunda	0	0	0	0	3
2	0034-Madlauda	0	0	0	0	35
3	0035-Panipat	0	0	0	0	33
4	0036-Israna	0	0	0	0	31
5	0037-Bapoli	0	0	0	0	43
6	0038-Samalkha	0	0	0	0	31
Total		0	0	0	0	176

Appendix II- Village Directory

Villages with 5000 and above population which do not have one or more amenities available.

District: Panipat (075)

Sr. No.	Name of CD Block	Name of village	Location code number	Population	Amenities not available		
					Senior secondary school	College	Primary health sub centre
1	2	3	4	5	6	7	8
1	0033-Gharaunda	Dadlana (25)	059448	11413	Available	N.A.	N.A.
2	0034-Madlauda	Rair Kalan (29)	059420	5399	Available	N.A.	Available
3	0034-Madlauda	Qawi (3)	059424	6917	Available	N.A.	Available
4	0034-Madlauda	Nara (6)	059427	6668	Available	N.A.	Available
5	0034-Madlauda	Adiyana (48)	059428	6342	Available	N.A.	Available
6	0034-Madlauda	Madlauda (7)	059430	14356	Available	N.A.	Available
7	0034-Madlauda	Sutana (23)	059438	6268	Available	N.A.	Available
8	0034-Madlauda	Shohdapur (25)	059440	6423	N.A.	N.A.	N.A.
9	0034-Madlauda	Sithana (14)	059446	5722	N.A.	N.A.	N.A.
10	0034-Madlauda	Ataula (57)	059492	5233	Available	N.A.	Available
11	0034-Madlauda	Urlana Kalan (51)	059495	8759	Available	N.A.	Available
12	0035-Panipat	Barana (44)	059463	7402	N.A.	N.A.	Available
13	0035-Panipat	Babail (26)	059464	5748	Available	N.A.	Available
14	0035-Panipat	Sondhapur (26)	059471	7634	N.A.	N.A.	N.A.
15	0035-Panipat	Binjhol (28)	059473	5800	Available	N.A.	N.A.
16	0035-Panipat	Sewah (32)	059481	13680	Available	N.A.	Available
17	0036-Israna	Dahar (37)	059487	6729	N.A.	N.A.	Available
18	0036-Israna	Israna (66, 67)	059514	9472	Available	Available	N.A.
19	0036-Israna	Mandi (82)	059518	7454	Available	N.A.	Available
20	0036-Israna	Boana Lakhu (86)	059523	7169	Available	N.A.	N.A.
21	0036-Israna	Ahar (58)	059530	7696	Available	N.A.	Available
22	0036-Israna	Kurana (54)	059531	8846	Available	N.A.	Available
23	0036-Israna	Seenk (52)	059533	6219	Available	N.A.	Available
24	0037-Bapoli	Ujah (44)	059577	8773	Available	N.A.	N.A.
25	0037-Bapoli	Kurar (22)	059582	6056	Available	N.A.	Available
26	0037-Bapoli	Rana Majra (93)	059587	12355	Available	N.A.	N.A.
27	0037-Bapoli	Sanoli Khurd (32)	059593	5360	Available	N.A.	Available
28	0038-Samalkha	Kiwana (78)	059539	8136	Available	N.A.	Available
29	0038-Samalkha	Chulkana (118)	059540	11793	Available	N.A.	Available
30	0038-Samalkha	Raksehra (91)	059548	6476	Available	N.A.	Available
31	0038-Samalkha	Atta (80)	059555	7710	Available	N.A.	Available
32	0038-Samalkha	Jurasi Saraf Khas (72)	059558	5577	Available	N.A.	N.A.
33	0038-Samalkha	Manana (76)	059561	8184	Available	N.A.	Available
34	0038-Samalkha	Naryana (74)	059562	7305	N.A.	N.A.	Available
35	0038-Samalkha	Karhans (69)	059563	6438	Available	N.A.	N.A.
36	0038-Samalkha	Biholi (66)	059566	5845	Available	N.A.	Available

(indicate N.A. where amenity not available)				Name of village	Name of CD Block	Sr. No.
Tap drinking water	Bus facility	Approach by pucca road	Banks			
9	10	11	12	3	2	1
Available	Available	Available	N.A.	Dadlana (25)	0033-Gharaunda	1
Available	Available	Available	N.A.	Rair Kalan (29)	0034-Madlauda	2
Available	Available	N.A.	N.A.	Qawi (3)	0034-Madlauda	3
Available	Available	Available	N.A.	Nara (6)	0034-Madlauda	4
Available	Available	Available	Available	Adiyana (48)	0034-Madlauda	5
Available	Available	Available	Available	Madlauda (7)	0034-Madlauda	6
Available	Available	Available	Available	Sutana (23)	0034-Madlauda	7
Available	Available	Available	Available	Shohdapur (25)	0034-Madlauda	8
Available	Available	Available	N.A.	Sithana (14)	0034-Madlauda	9
Available	Available	Available	N.A.	Ataula (57)	0034-Madlauda	10
Available	Available	Available	Available	Urlana Kalan (51)	0034-Madlauda	11
Available	Available	Available	N.A.	Barana (44)	0035-Panipat	12
Available	Available	Available	N.A.	Babail (26)	0035-Panipat	13
Available	Available	Available	N.A.	Sondhapur (26)	0035-Panipat	14
Available	Available	Available	N.A.	Binjhol (28)	0035-Panipat	15
Available	Available	Available	Available	Sewah (32)	0035-Panipat	16
Available	Available	Available	N.A.	Dahar (37)	0036-Israna	17
Available	Available	Available	Available	Israna (66, 67)	0036-Israna	18
Available	Available	Available	Available	Mandi (82)	0036-Israna	19
Available	Available	Available	Available	Boana Lakh (86)	0036-Israna	20
Available	Available	Available	Available	Ahar (58)	0036-Israna	21
Available	Available	Available	N.A.	Kurana (54)	0036-Israna	22
Available	Available	Available	N.A.	Seenk (52)	0036-Israna	23
Available	Available	Available	N.A.	Ujah (44)	0037-Bapoli	24
Available	Available	Available	Available	Kurar (22)	0037-Bapoli	25
Available	Available	Available	N.A.	Rana Majra (93)	0037-Bapoli	26
Available	Available	Available	N.A.	Sanoli Khurd (32)	0037-Bapoli	27
Available	Available	Available	N.A.	Kiwana (78)	0038-Samalkha	28
Available	Available	Available	Available	Chulkana (118)	0038-Samalkha	29
Available	Available	Available	N.A.	Raksehra (91)	0038-Samalkha	30
Available	Available	Available	Available	Atta (80)	0038-Samalkha	31
Available	Available	Available	N.A.	Jurasi Saraf Khas (72)	0038-Samalkha	32
Available	Available	Available	Available	Manana (76)	0038-Samalkha	33
Available	Available	Available	Available	Naryana (74)	0038-Samalkha	34
Available	Available	Available	N.A.	Karhans (69)	0038-Samalkha	35
Available	Available	Available	Available	Biholi (66)	0038-Samalkha	36

Appendix III - Village Directory

Land utilisation data in respect of Census Towns.

Name of the District: Panipat

Sl. No	Name of Census Towns and C.D. Block within Bracket	Total Area	Forests	Area under Non-agricultural Uses	Barren and Un-cultivable land	Permanent Pastures and Other Grazing Lands	Land Under Miscellaneous Tree Crops etc.	Culturable Waste Land	Fallow Lands other than Current Fallows	Current Fallows	Net Area Sown	Total Irrigated Land Area	Total Un-irrigated Land Area
1	2	3	4	5	6	7	8	9	10	11	12	13	14
Nil													

Appendix IV - Village Directory

C.D. block wise list of inhabited villages where no amenity other than drinking water facility is available.

Name of District: Panipat

Sr.No	Location code number	Name of village
1	2	3
1	0033-Gharaunda	Nil
2	0034-Madlauda	Nil
3	0035-Panipat	Nil
4	0036-Israna	Nil
5	0037-Bapoli	Nil
6	0038-Samalkha	Nil
Total		Nil

Appendix V- Village Directory

Summary showing number of villages not having scheduled castes population

District: Panipat (075)

Sr. No.	Name of C.D. Block	Total villages	Uninhabited villages	Inhabited villages	Number of inhabited villages having no scheduled castes population
1	2	3	4	5	6
1	0033-Gharaunda	3	0	3	0
2	0034-Madlauda	35	0	35	1
3	0035-Panipat	34	1	33	1
4	0036-Israna	32	1	31	0
5	0037-Bapoli	49	6	43	3
6	0038-Samalkha	33	2	31	0
Total		186	10	176	5

Appendix VI - Village Directory

Summary showing number of villages not having scheduled tribes population

District: Panipat (075)

Sr. No.	Name of C.D. Block	Total villages	Uninhabited villages	Inhabited villages	Number of inhabited villages having no scheduled tribes population
1	2	3	4	5	6
1	0033-Gharaunda	3	0	3	3
2	0034-Madlauda	35	0	35	35
3	0035-Panipat	34	1	33	33
4	0036-Israna	32	1	31	31
5	0037-Bapoli	49	6	43	43
6	0038-Samalkha	33	2	31	31
Total		186	10	176	176

Appendix VII - Village Directory

List of villages according to the proportion of the scheduled castes and the scheduled tribes to the total population by ranges.

District: Panipat(075)

CD Block: Gharaunda(0033)

A - Scheduled Castes

Range of scheduled castes population (Percentages)	Location code number	Name of village
1	2	3
21 - 30	059448	Dadlana (25)
21 - 30	059449	Sarai Kohand (29)
41 - 50	059450	Ali Asgharpur (32)

Appendix VII - Village Directory

List of villages according to the proportion of the scheduled castes and the scheduled tribes to the total population by ranges.

District: Panipat(075)

CD Block: Madlauda(0034)

A - Scheduled Castes

Range of scheduled castes population (Percentages)	Location code number	Name of village
1	2	3
Nil	059423	Shadipur (8)
Less than 5	059493	Daryapur (49)
5 - 10	059491	Bhandari (61)
11 - 20	059422	Sherah (2)
11 - 20	059424	Qawi (3)
11 - 20	059426	Joshi (5)
11 - 20	059427	Nara (6)
11 - 20	059432	Waisari (43)
11 - 20	059434	Luhari (42)
11 - 20	059435	Kalkha (41)
11 - 20	059437	Bhadaur (39)
11 - 20	059438	Sutana (23)
11 - 20	059440	Shohdapur (25)
11 - 20	059444	Khandra (10)
11 - 20	059489	Alupur (60)
11 - 20	059490	Nain (62)
21 - 30	059421	Dharamgarh (1)
21 - 30	059428	Adiyana (48)
21 - 30	059429	Waisar (46)
21 - 30	059430	Madlauda (7)
21 - 30	059439	Khukhrana (24)
21 - 30	059441	Nauhra (20)
21 - 30	059442	Untiliya (44)
21 - 30	059445	Bal Jattan (11)
21 - 30	059488	Dumyana (56)
21 - 30	059492	Ataula (57)

Range of scheduled castes population (Percentages)	Location code number	Name of village
1	2	3
21 - 30	059495	Urlana Kalan (51)
31 - 40	059425	Ahmadpur Majra (4)
31 - 40	059431	Bhalsi (45)
31 - 40	059433	Begumpur Bapnot (47)
31 - 40	059443	Mahayudinpur Thirana (9)
31 - 40	059447	Baholi (12)
31 - 40	059494	Urlana Khurd (50)
41 - 50	059420	Rair Kalan (29)
51 - 75	059446	Sithana (14)

Appendix VII - Village Directory

List of villages according to the proportion of the scheduled castes and the scheduled tribes to the total population by ranges.

District: Panipat(075)

CD Block: Panipat(0035)

A - Scheduled Castes

Range of scheduled castes population (Percentages)	Location code number	Name of village
1	2	3
Nil	059468	Sarai Bachhra (4)
Less than 5	059474	Sarai Pilghan (14)
Less than 5	059475	Panipat Taraf Afghan (17)
5 - 10	059473	Binjhol (28)
5 - 10	059478	Sewah Kheri (11)
11 - 20	059451	Ganjbar (31)
11 - 20	059452	Badauli (33)
11 - 20	059458	Simla Molana (2)
11 - 20	059460	Khotpura (35)
11 - 20	059462	Palheri (46)
11 - 20	059464	Babail (26)
11 - 20	059465	Bhainswal (7)
11 - 20	059467	Kotani (8)
11 - 20	059470	Asan Kalan (21)
11 - 20	059471	Sondhapur (26)
11 - 20	059472	Jatol (27)
11 - 20	059476	Milk Ugra Kheri (15)
11 - 20	059480	Risalu (18)
11 - 20	059568	Jatipur (67)
21 - 30	059457	Nizampur (3)
21 - 30	059463	Barana (44)
21 - 30	059466	Azizullapur (5)
21 - 30	059479	Nimbri (21)
21 - 30	059481	Sewah (32)
21 - 30	059483	Pahladpur Khalila (34)

Range of scheduled castes population (Percentages)	Location code number	Name of village
1	2	3
31 - 40	059459	Chandoli (6)
31 - 40	059477	Raja Kheri (25)
31 - 40	059482	Diwana (33)
41 - 50	059454	Babarpur (34)
41 - 50	059455	Mahmadpur (15)
41 - 50	059461	Garh Sanrai (38)
76 and above	059453	Razapur (13)
76 and above	059469	Faridpur (17)

Appendix VII - Village Directory

List of villages according to the proportion of the scheduled castes and the scheduled tribes to the total population by ranges.

District: Panipat(075)

CD Block: Israna(0036)

A - Scheduled Castes

Range of scheduled castes population (Percentages)	Location code number	Name of village
1	2	3
Less than 5	059521	Kakoda (84)
5 - 10	059520	Chamarara (83)
11 - 20	059436	Brahman Majra (40)
11 - 20	059484	Bursham (35)
11 - 20	059508	Didwari (72)
11 - 20	059509	Naultha (38)
11 - 20	059511	Jondhan Kalan (68)
11 - 20	059516	Palri (70)
11 - 20	059517	Bandh (87)
11 - 20	059518	Mandi (82)
11 - 20	059522	Puthar (85)
11 - 20	059523	Boana Lakhu (86)
11 - 20	059524	Bijawah (88)
11 - 20	059525	Shahpur (89)
11 - 20	059529	Khalila Majra Nain (59)
11 - 20	059530	Ahar (58)
11 - 20	059531	Kurana (54)
11 - 20	059533	Seenk (52)
21 - 30	059485	Hartari (36)
21 - 30	059487	Dahar (37)
21 - 30	059512	Karad(64)
21 - 30	059513	Bhaupur (63)
21 - 30	059514	Israna (66, 67)
21 - 30	059515	Balana (71)
21 - 30	059519	Gawalra (81)
21 - 30	059526	Kaith (91)
21 - 30	059528	Pardhana (65)
21 - 30	059532	Pathri (53)

Range of scheduled castes population (Percentages)	Location code number	Name of village
1	2	3
21 - 30	059534	Chhichhrana (55)
31 - 40	059486	Mahrana (29)
31 - 40	059510	Jondhan Khurd (69)

Appendix VII - Village Directory

List of villages according to the proportion of the scheduled castes and the scheduled tribes to the total population by ranges.

District: Panipat(075)

CD Block: Bapoli(0037)

A - Scheduled Castes

Range of scheduled castes population (Percentages)	Location code number	Name of village
1	2	3
Nil	059572	Nurpur Gujran (47)
Nil	059588	Jalalpur (95)
Nil	059590	Tamsabad (29)
Less than 5	059587	Rana Majra (93)
Less than 5	059589	Kundla (94)
Less than 5	059606	Mirzapur (59)
Less than 5	059609	Bhalaur (53)
Less than 5	059612	Begumpur Tahrpur (63)
Less than 5	059613	Matnauli (75)
5 - 10	059575	Dhadola (46)
5 - 10	059576	Dhadoli (45)
5 - 10	059594	Janbha (34)
5 - 10	059600	Ataullahpur (39)
5 - 10	059608	Goela Khurd (61)
5 - 10	059610	Garhi Bhalaur (52)
5 - 10	059615	Raimal (76)
5 - 10	059616	Khojgipur (77)
11 - 20	059570	Pasina Khurd (49)
11 - 20	059571	Nurpur Mughla (48)
11 - 20	059573	Simla Gujra (51)
11 - 20	059580	Chhajpur Kalan (42)
11 - 20	059582	Kurar (22)
11 - 20	059583	Mahali (23)
11 - 20	059585	Dhan Soli (28)
11 - 20	059586	Nagla (27)
11 - 20	059592	Sanoli Kalan (30)
11 - 20	059593	Sanoli Khurd (32)
11 - 20	059598	Rishpur (36)
11 - 20	059599	Jalalpur (38)
11 - 20	059601	Nanhera (57)
11 - 20	059603	Behrampur (40)
11 - 20	059604	Jalmana (55)

Range of scheduled castes population (Percentages)	Location code number	Name of village
1	2	3
11 - 20	059607	Goela Kalan (60)
11 - 20	059611	Tajpur (65)
21 - 30	059574	Bapoli (54)
21 - 30	059579	Jal Pahar (20)
21 - 30	059581	Chhajpur Khurd (41)
21 - 30	059591	Nawadha (31)
21 - 30	059602	Adhmi (56)
21 - 30	059614	Sanjoli (62)
31 - 40	059569	Pasina Kalan (50)
31 - 40	059577	Ujah (44)
31 - 40	059578	Rasulpur (43)

Appendix VII - Village Directory

List of villages according to the proportion of the scheduled castes and the scheduled tribes to the total population by ranges.

District: Panipat(075)

CD Block: Samalkha(0038)

A - Scheduled Castes

Range of scheduled castes population (Percentages)	Location code number	Name of village
1	2	3
5 - 10	059538	Samalkha(Rural) (77)
5 - 10	059541	Chadya Uspur (117)
5 - 10	059542	Bodhwal Majri (87)
5 - 10	059555	Atta (80)
11 - 20	059536	Namonda (80)
11 - 20	059539	Kiwana (78)
11 - 20	059540	Chulkana (118)
11 - 20	059543	Patti Kalyana (86)
11 - 20	059545	Mahoti (89)
11 - 20	059547	Budanpur (92)
11 - 20	059548	Raksehra (91)
11 - 20	059549	Karkoli (84)
11 - 20	059551	Dehra (85)
11 - 20	059552	Hathwala (82)
11 - 20	059553	Bilaspur (79)
11 - 20	059556	Dikadla (81)
11 - 20	059557	Pawati (71)
11 - 20	059558	Jurasi Saraf Khas (72)
11 - 20	059561	Manana (76)
11 - 20	059562	Naryana (74)
11 - 20	059564	Garhi Chhaju (73)
11 - 20	059565	Shahar Malpur (64)
21 - 30	059535	Dindhar (79)
21 - 30	059537	Dhodpur (75)

Range of scheduled tribes population (percentages)	Location code number	Name of village
1	2	3
21 - 30	059544	Haldana (88)
21 - 30	059559	Jurasi Khalsa (74)
21 - 30	059563	Karhans (69)
21 - 30	059566	Biholi (66)
21 - 30	059567	Machhroli (68)
51 - 75	059507	Wazirpur Tatyana (73)
51 - 75	059546	Basahra (90)

Appendix VII - Village Directory

List of villages according to the proportion of the scheduled castes and the scheduled tribes to the total population by ranges.

B - Scheduled Tribes

Range of scheduled tribes population (percentages)	Location code number	Name of village
1	2	3

There is no Scheduled Tribe population notified in Haryana State.

Appendix VIII-Village Directory

Number of villages under each Gram Panchayat (C.D. Block wise)

Name of District

Panipat

Name of the C.D. Block

Gharaunda

S. No	Name of Gram panchayat and location code number	Area of Gram Panchayat in hectare	Number of Villages with location code number			Number of households	Total Population	Total Scheduled Castes Population	Total Scheduled Tribe Population
			Number	Location code number	Name of village				
1	2	3	4	5	6	7	8	9	10
1	DADLANA (25)	803	1	059448	Dadlana (25)	2922	11413	2350	0
2	SARAI KOHAND (29)	132	1	059449	Sarai Kohand (29)	15	74	22	0
3	ALI ASGHARPUR (32)	101	1	059450	Ali Asgharpur (32)	30	122	54	0

Appendix VIII-Village Directory

Number of villages under each Gram Panchayat (C.D. Block wise)

Name of District

Panipat

Name of the C.D. Block

Madlauda

S. No	Name of Gram panchayat and location code number	Area of Gram Panchayat in hectare	Number of Villages with location code number			Number of households	Total Population	Total Scheduled Castes Population	Total Scheduled Tribe Population
			Number	Location code number	Name of village				
1	2	3	4	5	6	7	8	9	10
1	RAIR KALAN (29)	1424	1	059420	Rair Kalan (29)	1068	5399	2411	0
2	DHARAMGARH (1)	836	1	059421	Dharamgarh (1)	609	3248	904	0
3	SHERAH (2)	1036	1	059422	Sherah (2)	757	4062	727	0
4	SHADIPUR (8)	128	1	059423	Shadipur (8)	5	21	0	0
5	QAWI (3)	2420	1	059424	Qawi (3)	1212	6917	788	0
6	AHMADPUR MAJRA (4)	321	1	059425	Ahmadpur Majra (4)	143	677	213	0
7	JOSHI (5)	584	1	059426	Joshi (5)	473	2592	470	0
8	NARA (6)	1690	1	059427	Nara (6)	1322	6668	1160	0
9	ADIYANA (48)	1718	1	059428	Adiyana (48)	1201	6342	1629	0
10	WAISAR (46)	1168	1	059429	Waisar (46)	774	4107	1136	0
11	MADLAUDA (7)	1244	1	059430	Madlauda (7)	2801	14356	3166	0
12	BHALSI (45)	431	1	059431	Bhalsi (45)	321	1663	510	0
13	WAISARI (43)	267	1	059432	Waisari (43)	139	816	119	0
14	BEGUMPUR BAPNOT (47)	220	1	059433	Begumpur Bapnot (47)	90	427	151	0
15	LUHARI (42)	1069	1	059434	Luhari (42)	694	3576	696	0
16	KALKHA (41)	1148	1	059435	Kalkha (41)	711	3968	627	0
17	BHADAUR (39)	973	1	059437	Bhadaur (39)	622	3403	382	0
18	SUTANA (23)	1510	1	059438	Sutana (23)	1123	6268	1086	0
19	KHUKHRANA (24)	743	1	059439	Khukhrana (24)	361	1889	485	0
20	SHOHDAPUR (25)	316	1	059440	Shohdapur (25)	1219	6423	676	0
21	NAUHRA (20)	615	1	059441	Nauhra (20)	536	3114	790	0
22	UNTILIYA (44)	597	1	059442	Untiliya (44)	525	2781	601	0
23	MAHAYUDINPUR THIRANA (9)	762	1	059443	Mahayudinpur Thirana (9)	362	1905	644	0
24	KHANDRA (10)	678	1	059444	Khandra (10)	392	2153	434	0
25	BAL JATTAN (11)	1344	1	059445	Bal Jattan (11)	512	3045	629	0
26	SITHANA (14)	936	1	059446	Sithana (14)	1100	5722	3897	0
27	BAHOLI (12)	1463	1	059447	Baholi (12)	295	1553	553	0
28	DUMYANA (56)	522	1	059488	Dumyana (56)	255	1424	336	0
29	ALUPUR (60)	674	1	059489	Alupur (60)	526	2860	488	0
30	NAIN (62)	863	1	059490	Nain (62)	629	3405	628	0
31	BHANDARI (61)	666	1	059491	Bhandari (61)	677	3778	296	0
32	ATAULA (57)	1259	1	059492	Ataula (57)	1024	5233	1087	0
33	DARYAPUR (49)	363	1	059493	Daryapur (49)	411	2286	66	0
34	URLANA KHURD (50)	1020	1	059494	Urlana Khurd (50)	615	3237	997	0
35	URLANA KALAN (51)	2660	1	059495	Urlana Kalan (51)	1666	8759	2347	0

S. No	Name of Gram panchayat and location code number	Area of Gram Panchayat in hectare	Number of Villages with location code number			Number of households	Total Population	Total Scheduled Castes Population	Total Scheduled Tribe Population
			Number	Location code number	Name of village				
1	2	3	4	5	6	7	8	9	10
36	Kabulbag (Part) (OG) WARD NO.-0032 (Rural MDDS CODE:059506)	16	1	800385	Kabulbag (Part) (OG) WARD NO.-0032 (Rural MDDS CODE:059506)	319	1678	150	0
37	Asan Khurd (CT)	492	1	059499	Asan Khurd (CT)	1511	6873	889	0

Appendix VIII-Village Directory

Number of villages under each Gram Panchayat (C.D. Block wise)

Name of District

Panipat

Name of the C.D. Block

Panipat

S. No	Name of Gram panchayat and location code number	Area of Gram Panchayat in hectare	Number of Villages with location code number			Number of households	Total Population	Total Scheduled Castes Population	Total Scheduled Tribe Population
			Number	Location code number	Name of village				
1	2	3	4	5	6	7	8	9	10
1	GANJBAR (31)	335	1	059451	Ganjbar (31)	530	2876	437	0
2	BADAULI (33)	329	1	059452	Badauli (33)	749	3822	624	0
3	RAZAPUR (13)	554	1	059453	Razapur (13)	596	3327	2794	0
4	BABARPUR (34)	263	1	059454	Babarpur (34)	385	1908	786	0
5	MAHMADPUR (15)	308	1	059455	Mahmadpur (15)	397	2085	1017	0
6		229	1	059456	Ratipur (16)	0	0	0	0
7	NIZAMPUR (3)	194	1	059457	Nizampur (3)	381	1649	361	0
8	SIMLA MOLANA (2)	215	1	059458	Simla Molana (2)	332	1735	280	0
9	CHANDOLI (6)	416	1	059459	Chandoli (6)	465	2282	755	0
10	KHOTPURA (35)	490	1	059460	Khotpura (35)	443	2536	349	0
11	GARH SANRAI (38)	505	1	059461	Garh Sanrai (38)	625	3393	1598	0
12	PALHERI (46)	234	1	059462	Palheri (46)	337	1893	315	0
13	BARANA (44)	778	1	059463	Barana (44)	1445	7402	2186	0
14	BABAIL (26)	1056	1	059464	Babail (26)	1085	5748	722	0
15	BHAINSWAL (7)	281	1	059465	Bhainswal (7)	289	1512	256	0
16	AZIZULLAPUR (5)	300	1	059466	Azizullapur (5)	243	1190	348	0
17	KOTANI (8)	288	1	059467	Kotani (8)	543	2684	445	0
18		28		059468	Sarai Bachhra (4)	52	263	0	0
19	FARIDPUR (17)	206	1	059469	Faridpur (17)	484	2237	1753	0
20	ASAN KALAN (21)	1233	1	059470	Asan Kalan (21)	919	4960	972	0
21	SONDHAPUR (26)	289	1	059471	Sondhapur (26)	1463	7634	1190	0
22	JATOL (27)	829	1	059472	Jatol (27)	671	3645	603	0
23	BINJHOL (28)	730	1	059473	Binjhol (28)	1117	5800	607	0
24		23		059474	Sarai Pilghan (14)	103	441	20	0
25	PANIPAT TARAF AFGHAN (17)	321	1	059475	Panipat Taraf Afghan (17)	696	3205	80	0
26	MILK UGRA KHERI (15)	36	1	059476	Milk Ugra Kheri (15)	649	3355	355	0
27	RAJA KHERI (25)	675	1	059477	Raja Kheri (25)	946	4988	1627	0
28	SEWAH KHERI (11)	325	1	059478	Sewah Kheri (11)	236	1230	120	0
29	NIMBRI (21)	347	1	059479	Nimbri (21)	780	4140	1006	0
30	RISALU (18)	333	1	059480	Risalu (18)	678	3722	545	0
31	SEWAH (32)	1605	1	059481	Sewah (32)	2708	13680	3741	0
32	DIWANA (33)	566	1	059482	Diwana (33)	653	3413	1249	0
33	PAHLADPUR KHALILA (34)	236	1	059483	Pahladpur Khalila (34)	282	1488	356	0
34	JATIPUR (67)	555	1	059568	Jatipur (67)	920	4198	842	0
35	Kachrauli (1) (CT)	500	1	059496	Kachrauli (1) (CT)	1074	5400	2527	0

S. No	Name of Gram panchayat and location code number	Area of Gram Panchayat in hectare	Number of Villages with location code number			Number of households	Total Population	Total Scheduled Castes Population	Total Scheduled Tribe Population
			Number	Location code number	Name of village				
1	2	3	4	5	6	7	8	9	10
36	Kabri (18) (CT)	680	1	059497	Kabri (18) (CT)	1393	7049	2641	0
37	Sikanderpur (19) (CT)	520	1	059498	Sikanderpur (19) (CT)	1727	8894	1430	0
38	Panipat Taraf Ansar (CT)	788	1	059500	Panipat Taraf Ansar (CT)	8828	42877	5650	0
39	Panipat Taraf Makhdum Zadgan (CT)	654	1	059501	Panipat Taraf Makhdum Zadgan (CT)	14066	67998	12208	0
40	Ugra Kheri(19) (CT)	460	1	059502	Ugra Kheri(19) (CT)	4802	24440	2990	0
41	Panipat Taraf Rajputan (CT)	510	1	059503	Panipat Taraf Rajputan (CT)	5819	28803	6713	0
42	Sec. 11&12 Part II (CT)	259	1	059504	Sec. 11&12 Part II (CT)	1773	8876	162	0
43	Kheri Nangal (131) (CT)	420	1	059505	Kheri Nangal (131) (CT)	3738	18195	3188	0
	NA	18	1	800386	Gandhi Nagar & Dayal Colony (Part) (OG) WARD NO.-0016 (Rural MDDS CODE:059617)	210	1035	86	0

Appendix VIII-Village Directory

Number of villages under each Gram Panchayat (C.D. Block wise)

Name of District

Panipat

Name of the C.D. Block

Israna

S. No	Name of Gram panchayat and location code number	Area of Gram Panchayat in hectare	Number of Villages with location code number			Number of households	Total Population	Total Scheduled Castes Population	Total Scheduled Tribe Population
			Number	Location code number	Name of village				
1	2	3	4	5	6	7	8	9	10
1	BRAHMAN MAJRA (40)	641	1	059436	Brahman Majra (40)	484	2583	505	0
2	BURSHAM (35)	698	1	059484	Bursham (35)	879	4664	890	0
3	HARTARI (36)	507	1	059485	Hartari (36)	330	1783	467	0
4	MAHRANA (29)	584	1	059486	Mahrana (29)	901	4571	1814	0
5	DAHAR (37)	985	1	059487	Dahar (37)	1272	6729	2033	0
6	DIDWARI (72)	528	1	059508	Didwari (72)	558	3059	539	0
7	NAULTHA (38)	1861	1	059509	Naultha (38)	1640	8655	1706	0
8	JONDHAN KHURD (69)	308	1	059510	Jondhan Khurd (69)	154	790	319	0
9	JONDHAN KALAN (68)	637	1	059511	Jondhan Kalan (68)	552	3001	374	0
10	KARAD(64)	948	1	059512	Karad(64)	688	3607	979	0
11	BHAUPUR (63)	566	1	059513	Bhaupur (63)	316	1661	463	0
12	ISRANA (66, 67)	1465	1	059514	Israna (66, 67)	1724	9472	1967	0
13	BALANA (71)	1096	1	059515	Balana (71)	631	3417	764	0
14	PALRI (70)	514	1	059516	Palri (70)	766	3961	468	0
15	BANDH (87)	814	1	059517	Bandh (87)	711	3656	746	0
16	MANDI (82)	1467	1	059518	Mandi (82)	1406	7454	1185	0
17	GAWALRA (81)	931	1	059519	Gawalra (81)	638	3494	826	0
18	CHAMARARA (83)	681	1	059520	Chamarara (83)	526	2812	243	0
19	KAKODA (84)	474	1	059521	Kakoda (84)	158	921	21	0
20	PUTHAR (85)	651	1	059522	Puthar (85)	516	2956	440	0
21	BOANA LAKHU (86)	1274	1	059523	Boana Lakh (86)	1322	7169	1269	0
22	BIJAWAH (88)	461	1	059524	Bijawah (88)	334	1742	202	0
23	SHAHPUR (89)	681	1	059525	Shahpur (89)	636	3472	538	0
24	KAITH (91)	357	1	059526	Kaith (91)	333	1717	470	0

S. No	Name of Gram panchayat and location code number	Area of Gram Panchayat in hectare	Number of Villages with location code number			Number of households	Total Population	Total Scheduled Castes Population	Total Scheduled Tribe Population
			Number	Location code number	Name of village				
1	2	3	4	5	6	7	8	9	10
25		180		059527	Kheri Shahpur (90)	0	0	0	0
26	PARDHANA (65)	870	1	059528	Pardhana (65)	699	3563	911	0
27	KHALILA MAJRA NAIN (59)	269	1	059529	Khalila Majra Nain (59)	151	837	146	0
28	AHAR (58)	1507	1	059530	Ahar (58)	1430	7696	984	0
29	KURANA (54)	2530	1	059531	Kurana (54)	1594	8846	1517	0
30	PATHRI (53)	744	1	059532	Pathri (53)	398	2110	450	0
31	SEENK (52)	1864	1	059533	Seenk (52)	1152	6219	790	0
32	CHHICHHRANA (55)	895	1	059534	Chhichhrana (55)	643	3458	807	0

Appendix VIII-Village Directory

Number of villages under each Gram Panchayat (C.D. Block wise)

Name of District

Panipat

Name of the C.D. Block

Bapoli

S. No	Name of Gram panchayat and location code number	Area of Gram Panchayat in hectare	Number of Villages with location code number			Number of households	Total Population	Total Scheduled Castes Population	Total Scheduled Tribe Population
			Number	Location code number	Name of village				
1	2	3	4	5	6	7	8	9	10
1	BHANAULI (78)	203	1	059554	Bhanauli (78)	0	0	0	0
2	PASINA KALAN (50)	519	1	059569	Pasina Kalan (50)	745	3796	1158	0
3	PASINA KHURD (49)	612	1	059570	Pasina Khurd (49)	526	3053	522	0
4	NURPUR MUGHLA (48)	257	1	059571	Nurpur Mughla (48)	197	1064	122	0
5	NURPUR GUJRAN (47)	93	1	059572	Nurpur Gujran (47)	98	583	0	0
6	SIMLA GUJRA (51)	523	1	059573	Simla Gujra (51)	440	2464	298	0
7	BAPOLI (54)	1296	1	059574	Bapoli (54)	1820	10309	2230	0
8	DHADOLA (46)	557	1	059575	Dhadola (46)	819	4661	489	0
9	DHADOLI (45)	257	1	059576	Dhadoli (45)	180	1047	102	0
10	UJAH (44)	613	1	059577	Ujah (44)	1646	8773	3189	0
11	RASULPUR (43)	227	1	059578	Rasulpur (43)	332	1749	615	0
12	JAL PAHAR (20)	240	1	059579	Jal Pahar (20)	182	1066	267	0
13	CHHAJPUR KALAN (42)	442	1	059580	Chhajpur Kalan (42)	719	4095	529	0
14	CHHAJPUR KHURD (41)	529	1	059581	Chhajpur Khurd (41)	648	3645	771	0
15	KURAR (22)	1055	1	059582	Kurar (22)	1093	6056	978	0
16	MAHALI (23)	474	1	059583	Mahali (23)	333	1837	296	0
17	SAIDPURA (24)	94	1	059584	Saidpura (24)	0	0	0	0
18	DHAN SOLI (28)	552	1	059585	Dhan Soli (28)	528	2831	348	0
19	NAGLA (27)	16	1	059586	Nagla (27)	103	530	85	0
20	RANA MAJRA (93)	1703	1	059587	Rana Majra (93)	2033	12355	452	0
21	JALALPUR (95)	268	1	059588	Jalalpur (95)	207	1346	0	0
22	KUNDLA (94)	808	1	059589	Kundla (94)	640	4041	175	0
23	TAMSABAD (29)	469	1	059590	Tamsabad (29)	331	1853	0	0
24	NAWADHA (31)	447	1	059591	Nawadha (31)	390	2289	674	0
25	SANOLI KALAN (30)	437	1	059592	Sanoli Kalan (30)	319	1706	192	0
26	SANOLI KHURD (32)	544	1	059593	Sanoli Khurd (32)	958	5360	583	0
27	JANBHA (34)	165	1	059594	Janbha (34)	522	2925	293	0
28	BAHA UD DINPUR (35)	189	1	059595	Baha Ud Dinpur (35)	0	0	0	0
29		151		059596	Quamashpur (33)	0	0	0	0
30		95		059597	Ladhampur (37)	0	0	0	0
31	RISHPUR (36)	348	1	059598	Rishpur (36)	343	2106	413	0
32	JALALPUR (38)	620	1	059599	Jalalpur (38)	863	4923	640	0

S. No	Name of Gram panchayat and location code number	Area of Gram Panchayat in hectare	Number of Villages with location code number			Number of households	Total Population	Total Scheduled Castes Population	Total Scheduled Tribe Population
			Number	Location code number	Name of village				
1	2	3	4	5	6	7	8	9	10
33	ATAULLAHPUR (39)	156	1	059600	Ataullahpur (39)	225	1364	93	0
34	NANHERA (57)	503	1	059601	Nanhera (57)	385	2271	316	0
35	ADHMI (56)	573	1	059602	Adhmi (56)	506	2879	719	0
36	BEHRAMPUR (40)	348	1	059603	Behrampur (40)	326	1855	331	0
37	JALMANA (55)	452	1	059604	Jalmana (55)	709	3848	696	0
						567	3501	340	0
38	GOELA KALAN	1114	3	059605	Rahimpur Kheri (58)	0	0	0	0
				059606	Mirzapur (59)	95	585	23	0
				059607	Goela Kalan (60)	472	2916	317	0
39	GOELA KHURD (61)	1030	1	059608	Goela Khurd (61)	588	3597	338	0
40	BHALAUR (53)	529	1	059609	Bhalaaur (53)	350	1961	98	0
41	GARHI BHALAUUR (52)	342	1	059610	Garhi Bhalaaur (52)	267	1478	78	0
42	TAJPUR (65)	253	1	059611	Tajpur (65)	335	1950	234	0
43	BEHRAMPUR	283	1	059612	Begumpur Tahrpur (63)	143	725	27	0
44	MATNAULI (75)	474	1	059613	Matnauli (75)	176	953	31	0
45	SANJOLI (62)	582	1	059614	Sanjoli (62)	203	1156	268	0
46	RAIMAL (76)	282	1	059615	Raimal (76)	103	631	57	0
47	KHOJGIPUR (77)	711	1	059616	Khojgipur (77)	750	3968	386	0

Appendix VIII-Village Directory

Number of villages under each Gram Panchayat (C.D. Block wise)

Name of District

Panipat

Name of the C.D. Block

Samalkha

S. No	Name of Gram panchayat and location code number	Area of Gram Panchayat in hectare	Number of Villages with location code number			Number of households	Total Population	Total Scheduled Castes Population	Total Scheduled Tribe Population
			Number	Location code number	Name of village				
1	2	3	4	5	6	7	8	9	10
1	Wazirpur Tatyana (73)	541	1	059507	Wazirpur Tatyana (73)	434	2451	1482	0
2	Dindhar (79)	288	1	059535	Dindhar (79)	236	1344	349	0
3	Namonda (80)	754	1	059536	Namonda (80)	407	2120	309	0
4	Dhodpur (75)	461	1	059537	Dhodpur (75)	378	2127	499	0
5	Samalkha(Rural) (77)	267	1	059538	Samalkha(Rural) (77)	241	1143	112	0
6	Kiwana (78)	813	1	059539	Kiwana (78)	1579	8136	1182	0
7	Chulkana (118)	1273	1	059540	Chulkana (118)	2107	11793	2205	0
8	Chadya Uspur (117)	213	1	059541	Chadya Uspur (117)	166	1007	70	0
9	Bodhwal Majri (87)	287	1	059542	Bodhwal Majri (87)	510	3050	316	0
10	Patti Kalyana (86)	1428	1	059543	Patti Kalyana (86)	1721	9390	1648	0
11	Haldana (88)	292	1	059544	Haldana (88)	329	1789	369	0
12	Mahoti (89)	728	1	059545	Mahoti (89)	942	4825	691	0
13	Basahra (90)	342	1	059546	Basahra (90)	268	1098	703	0
14	Budanpur (92)	66	1	059547	Budanpur (92)	73	412	66	0
15	Raksehra (91)	1739	1	059548	Raksehra (91)	1197	6476	990	0
16	Karkoli (84)	166	1	059549	Karkoli (84)	233	1204	178	0
17		177		059550	Ferozepur (83)	0	0	0	0
18	DEHRA (85)	847	1	059551	Dehra (85)	823	4309	573	0
19	HATHWALA (82)	1142	1	059552	Hathwala (82)	1219	7208	943	0
20	BILASPUR (79)	465	1	059553	Bilaspur (79)	228	1284	152	0
21	ATTA (80)	819	1	059555	Atta (80)	1481	7710	730	0
22	DIKADLA (81)	1039	1	059556	Dikadla (81)	1018	4958	904	0
23	PAWATI (71)	316	1	059557	Pawati (71)	764	3982	586	0

S. No	Name of Gram panchayat and location code number	Area of Gram Panchayat in hectare	Number of Villages with location code number			Number of households	Total Population	Total Scheduled Castes Population	Total Scheduled Tribe Population
			Number	Location code number	Name of village				
1	2	3	4	5	6	7	8	9	10
24	JURASI SARAF KHAS (72)	1020	1	059558	Jurasi Saraf Khas (72)	1056	5577	682	0
25	JURASI KHALSA (74)	556	1	059559	Jurasi Khalsa (74)	727	3879	987	0
26		173		059560	Bapura (70)	0	0	0	0
27	MANANA (76)	1276	1	059561	Manana (76)	1547	8184	1233	0
28	NARYANA (74)	1132	1	059562	Naryana (74)	1243	7305	1329	0
29	KARHANS (69)	813	1	059563	Karhans (69)	1282	6438	1343	0
30	GARHI CHHAJU (73)	496	1	059564	Garhi Chhaju (73)	505	2555	394	0
31	SHAHAR MALPUR (64)	602	1	059565	Shahar Malpur (64)	660	3697	607	0
32	BIHOLI (66)	934	1	059566	Biholi (66)	1117	5845	1216	0
33	MACHHROLI (68)	540	1	059567	Machhroli (68)	856	4254	1204	0

Section II - Town Directory

STATEMENT - I					
Status and Growth					
Sr. No.	Class, name and civic status of town	Location Code No.	Name of Taluk/ Tahsil/ Police Station/Islands etc.	Name of CD block	Area (sq. Km.)
1	2	3	4	5	6
1	I, Panipat (M Cl + OG), M Cl	0607500375800385	PANIPAT	PANIPAT	21.86
2	V, Kachrauli (1) (CT), CT	0607500375059496	PANIPAT	PANIPAT	5
3	V, Kabri (18) (CT), CT	0607500375059497	PANIPAT	PANIPAT	6.8
4	V, Sikanderpur (19) (CT), CT	0607500375059498	PANIPAT	PANIPAT	5.2
5	V, Asan Khurd (CT), CT	0607500375059499	PANIPAT	MADLAUDA	4.92
6	III, Panipat Taraf Ansar (CT), CT	0607500375059500	PANIPAT	PANIPAT	7.88
7	II, Panipat Taraf Makh dum Zadgan (CT), CT	0607500375059501	PANIPAT	PANIPAT	6.54
8	III, Ugra Kheri(19) (CT), CT	0607500375059502	PANIPAT	PANIPAT	4.6
9	III, Panipat Taraf Rajputan (CT), CT	0607500375059503	PANIPAT	PANIPAT	5.1
10	V, Sec. 11&12 Part II (CT), CT	0607500375059504	PANIPAT	PANIPAT	2.59
11	IV, Kheri Nangal (131) (CT), CT	0607500375059505	PANIPAT	PANIPAT	4.2
12	III, Samalkha (MC + OG), MC	0607500377800386	SAMALKHA	SAMALKHA	4.66
13	V, Nanhera(104) (CT), CT	0607000359057513	AMBALA	AMBALA I	1.2
14	V, Saha (93) (CT), CT	0607000360057651	BARARA	SAHA	8.7
15	III, Barara (203) (CT), CT	0607000360057652	BARARA	BARARA	12.4

History					
Number of households including houseless households (2011 Census)	Scheduled Castes Population (2011 Census)	Scheduled Tribes Population (2011 Census)	Class, name and civic status of town	Sr. No.	Sr. No.
7	8	9	2	1	1
60905	32599	0	I, Panipat (M CI + OG), M CI	1	1
1074	2527	0	V, Kachrauli (1) (CT), CT	2	2
1393	2641	0	V, Kabri (18) (CT), CT	3	3
1727	1430	0	V, Sikanderpur (19) (CT), CT	4	4
1511	889	0	V, Asan Khurd (CT), CT	5	5
8828	5650	0	III, Panipat Taraf Ansar (CT), CT	6	6
14066	12208	0	II, Panipat Taraf Makhdum Zadgan (CT), CT	7	7
4802	2990	0	III, Ugra Kheri(19) (CT), CT	8	8
5819	6713	0	III, Panipat Taraf Rajputan (CT), CT	9	9
1773	162	0	V, Sec. 11&12 Part II (CT), CT	10	10
3738	3188	0	IV, Kheri Nangal (131) (CT), CT	11	11
8128	5004	0	III, Samalkha (MC + OG), MC	12	12
1303	1707	0	V, Nanhera(104) (CT), CT	13	13
1591	2934	0	V, Saha (93) (CT), CT	14	14
4279	4541	0	III, Barara (203) (CT), CT	15	15

STATEMENT - I							
Status and Growth History							
Class, name and civic status of town	Population and growth rate (in brackets) of the town at the Censuses of						
	1901	1911	1921	1931	1941	1951	1961
2	10	11	12	13	14	15	16
I, Panipat (M CI + OG), M CI	26914 (0)	26342 (-2.13)	27343 (3.8)	32915 (20.38)	37837 (14.95)	54981 (45.31)	67026 (21.91)
V, Kachrauli (1) (CT), CT	0 (0)	0 (0)	0 (0)	0 (0)	0 (0)	0 (0)	0 (0)
V, Kabri (18) (CT), CT	0 (0)	0 (0)	0 (0)	0 (0)	0 (0)	0 (0)	0 (0)
V, Sikanderpur (19) (CT), CT	0 (0)	0 (0)	0 (0)	0 (0)	0 (0)	0 (0)	0 (0)
V, Asan Khurd (CT), CT	0 (0)	0 (0)	0 (0)	0 (0)	0 (0)	0 (0)	0 (0)
III, Panipat Taraf Ansar (CT), CT	0 (0)	0 (0)	0 (0)	0 (0)	0 (0)	0 (0)	0 (0)
II, Panipat Taraf Makhdum Zadgan (CT), CT	0 (0)	0 (0)	0 (0)	0 (0)	0 (0)	0 (0)	0 (0)
III, Ugra Kheri(19) (CT), CT	0 (0)	0 (0)	0 (0)	0 (0)	0 (0)	0 (0)	0 (0)
III, Panipat Taraf Rajputan (CT), CT	0 (0)	0 (0)	0 (0)	0 (0)	0 (0)	0 (0)	0 (0)
V, Sec. 11&12 Part II (CT), CT	0 (0)	0 (0)	0 (0)	0 (0)	0 (0)	0 (0)	0 (0)
IV, Kheri Nangal (131) (CT), CT	0 (0)	0 (0)	0 (0)	0 (0)	0 (0)	0 (0)	0 (0)
III, Samalkha (MC + OG), MC	0 (0)	0 (0)	0 (0)	0 (0)	0 (0)	0 (0)	0 (0)
V, Nanhera(104) (CT), CT	0 (0)	0 (0)	0 (0)	0 (0)	0 (0)	0 (0)	0 (0)
V, Saha (93) (CT), CT	0 (0)	0 (0)	0 (0)	0 (0)	0 (0)	0 (0)	0 (0)
III, Barara (203) (CT), CT	0 (0)	0 (0)	0 (0)	0 (0)	0 (0)	0 (0)	0 (0)

Contd....								
					Density (2011 Census)	Sex ratio		
1971	1981	1991	2001	2011		1991	2001	2011
17	18	19	20	21	22	23	24	25
87981 (31.26)	137927 (56.77)	191212 (38.63)	268899 (40.63)	295970 (10.07)	13539	870	824	872
0 (0)	0 (0)	0 (0)	0 (0)	5400 (18.68)	1080	0	0	882
0 (0)	0 (0)	0 (0)	0 (0)	7049 (20.23)	1037	0	0	856
0 (0)	0 (0)	0 (0)	0 (0)	8894 (63.22)	1710	0	0	836
0 (0)	0 (0)	0 (0)	8066 (0)	6873 (-14.7)	1397	0	835	825
0 (0)	0 (0)	0 (0)	31279 (0)	42877 (37.08)	5441	0	815	867
0 (0)	0 (0)	0 (0)	35155 (0)	67998 (93.42)	10397	0	825	865
0 (0)	0 (0)	0 (0)	0 (0)	24440 (143)	5313	0	0	872
0 (0)	0 (0)	0 (0)	18815 (0)	28803 (53.09)	5648	0	720	849
0 (0)	0 (0)	0 (0)	7159 (0)	8876 (23.98)	3427	0	0	920
0 (0)	0 (0)	0 (0)	0 (0)	18195 (107.5)	4332	0	0	857
0 (0)	13532 (0)	18384 (35.86)	29866 (62.46)	39710 (32.96)	8521	856	828	857
0 (0)	0 (0)	0 (0)	0 (0)	6035 (0)	5029	0	0	934
0 (0)	0 (0)	0 (0)	0 (0)	8100 (0)	931	0	0	882
0 (0)	0 (0)	0 (0)	0 (0)	21545 (0)	1738	0	0	900

STATEMENT-II						
Physical Aspects and						
Sr. No.	Name of town	Physical aspects			Name of and road	
		Rainfall (in mm)	Temperature (in centigrade)		State HQ.	District HQ.
			Maximum	Minimum		
1	2	3	4	5	6	7
1	Panipat (M CI + OG)	568	45	3	CHANDIGARH (162)	PANIPAT (0)
2	Kachrauli (1) (CT)	568	48	22	CHANDIGARH (152)	PANIPAT (10)
3	Kabri (18) (CT)	568	45	18	CHANDIGARH (165)	PANIPAT (3)
4	Sikanderpur (19) (CT)	568	45	18	CHANDIGARH (168)	PANIPAT (6)
5	Asan Khurd (CT)	568	48	22	CHANDIGARH (172)	PANIPAT (10)
6	Panipat Taraf Ansar (CT)	568	45	3	CHANDIGARH (161)	PANIPAT (1)
7	Panipat Taraf Makhdum Zadgan (CT)	568	45	3	CHANDIGARH (159)	PANIPAT (3)
8	Ugra Kheri(19) (CT)	568	45	3	CHANDIGARH (165)	PANIPAT (3)
9	Panipat Taraf Rajputan (CT)	568	45	3	CHANDIGARH (164)	PANIPAT (2)
10	Sec. 11&12 Part II (CT)	568	45	3	CHANDIGARH (164)	PANIPAT (2)
11	Kheri Nangal (131) (CT)	568	45	3	CHANDIGARH (165)	PANIPAT (3)
12	Samalkha (MC + OG)	568	45	3	CHANDIGARH (181)	PANIPAT (19)

Location of Towns, 2009				
distance (in kms.) from			Railway station	Bus route
Sub-Division/ Taluk/ Tahsil / Police station/ Development Block/ Island HQ.	Nearest city with population of one lakh and more	Nearest city with population of five lakh and more		
8	9	10	11	12
PANIPAT (0)	KARNAL (33)	DELHI (86)	PANIPAT (0)	PANIPAT (0)
PANIPAT (10)	PANIPAT (10)	DELHI (96)	PANIPAT (10)	KACHRAULI (0)
PANIPAT (3)	PANIPAT (3)	DELHI (89)	PANIPAT (3)	KAABRI (0)
PANIPAT (6)	PANIPAT (6)	DELHI (92)	PANIPAT (6)	SIKANDERPUR (0)
PANIPAT (10)	PANIPAT (10)	DELHI (96)	ASAN KHURD (0)	ASAN KHURD (0)
PANIPAT (1)	PANIPAT (1)	DELHI (87)	PANIPAT (1)	PANIPAT ANSAR (0)
PANIPAT (3)	PANIPAT (3)	DELHI (89)	PANIPAT (3)	MAKHDUM ZADGAAN (0)
PANIPAT (3)	PANIPAT (3)	DELHI (89)	PANIPAT (3)	UGRA KHERI (0)
PANIPAT (2)	PANIPAT (2)	DELHI (88)	PANIPAT (2)	RAJPUTAAN (0)
PANIPAT (2)	PANIPAT (2)	DELHI (88)	PANIPAT (2)	SECT.XI XII (0)
PANIPAT (3)	PANIPAT (3)	DELHI (83)	PANIPAT (3)	KHERI NANGAL (0)
SAMALKHA (0)	PANIPAT (19)	DELHI (67)	SAMALKHA (0)	SAMALKHA (0)

STATEMENT - III										
Civic and other Amenities, 2009										
Sr.No.	Name of Town	Road length (in kms.)	System of drainage				Number of latrines			
			Open (OD)	Closed (CD)	Both - Open & Closed (BD)	Nil	Pit System	Flush/Pour Flush (Water borne)	Service	Others
1	2	3	4	5	6	7	8	9	10	11
1	Panipat (M Cl + OG)	176.61			BD		17452	30548	28	7928
2	Kachrauli (1) (CT)	8	OD				508	162	0	462
3	Kabri (18) (CT)	7	OD				787	69	0	397
4	Sikanderpur (19) (CT)	10	OD				871	10	1	583
5	Asan Khurd (CT)	3	OD				168	1334	11	41
6	Panipat Taraf Ansar (CT)	5	OD				5862	2484	20	274
7	Panipat Taraf Makhdum Zadgan (CT)	10			BD		9889	3227	4	391
8	Ugra Kheri(19) (CT)	5	OD				3558	183	100	247
9	Panipat Taraf Rajputan (CT)	15			BD		4246	839	50	233
10	Sec. 11&12 Part II (CT)	10	OD				38	1469	0	48
11	Kheri Nangal (131) (CT)	6	OD				3031	66	0	346
12	Samalkha (MC + OG)	20.7			BD		5879	975	0	647

*In case this service is not available in the town, the name of the nearest place and its distance from the town where facility is available has been given
@Two major source only

Abbreviation

TT: Tap water from treated source

TU: Tap water from un-treated source

CW: Covered well

UW: Un-covered well

HP: Hand pump

TW/B: Tubewell /Borehole

RW: Rainwater

S: Spring

TK/P/L: Tank/Pond/Lake

O: Others

OHT: Over head Tank

SR: Service Reservoir

RIG: River Infiltration Gallery

BWP: Bore Well Pumping system

PT: Pressure Tank

N/A,NA,N.A.: Not Avialable

Protected water supply							
Source of supply (Codes) @	System of storage with capacity in kilo litres (along with Codes) @	Fire fighting service*	Electrification (Number of connections)				
			Domestic	Industrial	Commercial	Road lighting (points)	Others
12	13	14	15	16	17	18	19
OHT,	TW/B()	Yes	55024	5257	19706	4249	15514
OHT,	TW/B(25)	No,PANIPAT(18)	1090	0	5	20	0
OHT,	TW/B()	No,PANIPAT(3)	1123	15	0	13	0
OHT,	TW/B()	No,PANIPAT(6)	1188	20	0	75	0
OHT,	TW/B(25)	No,PANIPAT(10)	1534	2	10	150	0
OHT,	TW/B(26)	No,PANIPAT(1)	8404	150	100	70	0
OHT,	TW/B(18)	No,PANIPAT(3)	12925	500	200	100	0
OHT,	TW/B()	No,PANIPAT(3)	3665	452	278	55	188
OHT,	TW/B(22)	No,PANIPAT(2)	5198	1000	1000	500	10
OHT,	TW/B(25)	No,PANIPAT(2)	1502	15	0	200	0
OHT,	TW/B()	No,PANIPAT(3)	3375	18	0	200	0
OHT,	TW/B(200)	Yes	7365	337	1988	1037	0

STATEMENT - IV**Medical Facilities,**

Sr.No.	Name of Town	No. of Medical facilities*				
		Hospitals (Allopathic & Others)	Dispensaries	Health Center	Family Welfare Center	Maternity and Child Welfare Center
1	2	3	4	5	6	7
1	Panipat (M Cl + OG)	2(175)	9(0)	9(0)	1(0)	1(0)
2	Kachrauli (1) (CT)	5	5	5	8	8
3	Kabri (18) (CT)	2(4)	1(0)	1(0)	3	3
4	Sikanderpur (19) (CT)	2	1(0)	1(0)	6	6
5	Asan Khurd (CT)	10	1(0)	1(0)	10	10
6	Panipat Taraf Ansar (CT)	1	1(0)	1(0)	1	1
7	Panipat Taraf Makhdum Zadgan (CT)	3	1(0)	1(0)	3	3
8	Ugra Kheri(19) (CT)	2(5)	1(0)	1(0)	3	1(0)
9	Panipat Taraf Rajputan (CT)	2	2	2	2	2
10	Sec. 11&12 Part II (CT)	2	2	2	2	2
11	Kheri Nangal (131) (CT)	3	3	3	3	3
12	Samalkha (MC + OG)	2(30)	1(0)	1(0)	19	1(0)

*If a medical facility is not available in the town,nearest place distance from the town where facility is available has been given

2009

(with number of beds in brackets)

Maternity Homes	T.B.Hospital/Clinic	Nursing Homes	Charitable Hospital/Nursing Home	Mobile Health Clinic	Others etc.	Veterinary Hospital (Numbers)	Medicine Shop (Numbers)
8	9	10	11	12	13	14	15
1(0)	1(0)	0	2	1(0)	0	1(0)	94
8	10	8	0	8	0	2	3
1(0)	3	0	0	3	0	1(0)	3
6	6	0	0	6	0	1(0)	0
10	10	10	0	10	10	3	0
1	1	0	0	1	0	1(0)	8
3	3	0	5	3	0	1(0)	50
1(0)	3	0	4	3	0	1(0)	13
2	2	2	4	2	0	0	45
2	2	2	2	2	2	2	95
3	3	3	2	3	0	3	30
1(0)	19	0	0	19	0	1(0)	28

Statement-V						
Educational, Recreational and						
Sr. No.	Name of Town	Number of				
		Primary school	Middle school	Secondary school	Senior Secondary school	Arts/ Science/ Commerce colleges (of degree level and above)
1	2	3	4	5	6	7
1	Panipat (M CI + OG)	88	56	53	41	4
2	Kachrauli (1) (CT)	1	1	PANIPAT(8)	PANIPAT(8)	PANIPAT(8)
3	Kabri (18) (CT)	4	4	1	1	PANIPAT(3)
4	Sikanderpur (19) (CT)	2	2	KABRI(2)	KABRI(2)	PANIPAT(6)
5	Asan Khurd (CT)	3	2	2	2	PANIPAT(10)
6	Panipat Taraf Ansar (CT)	7	7	5	5	PANIPAT(1)
7	Panipat Taraf Makhdum Zadgan (CT)	10	10	9	5	PANIPAT(3)
8	Ugra Kheri(19) (CT)	2	1	1	1	PANIPAT(3)
9	Panipat Taraf Rajputan (CT)	8	8	8	5	PANIPAT(2)
10	Sec. 11&12 Part II (CT)	3	3	2	2	PANIPAT(2)
11	Kheri Nangal (131) (CT)	7	7	6	3	PANIPAT(3)
12	Samalkha (MC + OG)	24	16	12	10	2

*If an educational facility is not available in the town, the name of the nearest place and its distance from the town where facility is available

Cultural Facilities, 2009					
Educational Facilities*					
Medical colleges	Engineering colleges	Management Institute/ colleges	Polytechnics	Recognised Shorthand, Typewriting and vocational training institutions	Non-formal Education Center (Sarva Shiksha Abhiyan Center)
8	9	10	11	12	13

KHANPUR KALAN(49)	SMALKHA(15)	SMALKHA(15)	NOLATHA(8)	2	15
PANIPAT(8)	PANIPAT(8)	PANIPAT(8)	PANIPAT(8)	PANIPAT(8)	1
KHANPUR(45)	KHANPUR(45)	PANIPAT(3)	RAJAPUR(4)	PANIPAT(3)	1
KHANPUR KALAN(45)	KHANPUR KALAN(45)	PANIPAT(6)	PANIPAT(6)	PANIPAT(6)	1
KHANPUR(65)	MADLAUDA(4)	PANIPAT(10)	PANIPAT(10)	PANIPAT(10)	1
KHANPUR(63)	PANIPAT(1)	PANIPAT(1)	PANIPAT(1)	PANIPAT(1)	1
KHANPUR KALAN(46)	PANIPAT(3)	PANIPAT(3)	PANIPAT(3)	PANIPAT(3)	1
ROHTAK(52)	PANIPAT(3)	PANIPAT(3)	ISRANA(21)	PANIPAT(3)	1
KHANPUR KALAN(47)	PANIPAT(2)	PANIPAT(2)	DADLANA(12)	PANIPAT(2)	1
KHANPUR KALAN(51)	PANIPAT(2)	PANIPAT(2)	DADLANA(10)	PANIPAT(2)	1
KHANPUR KALAN(52)	PANIPAT(3)	PANIPAT(3)	DADLANA(10)	1	1
KHANPUR(45)	(0)	1	1	1	1

le has been given

Statement-V					
Sr. No.	Name of Town	Number of Educational Facilities*		Number of Social,	
		Special School for Disabled	Others	No. of Home Orphanage	Working women's hostles (with No. of seats in bracket)
1	2	14	15	16	17
1	Panipat (M CI + OG)	1	(0)	1	1
2	Kachrauli (1) (CT)	PANIPAT(8)	PANIPAT(8)	PANIPAT(8)	PANIPTA(8)
3	Kabri (18) (CT)	PANIPAT(3)	PANIPAT(3)	PANIPAT(3)	PANIPAT(3)
4	Sikanderpur (19) (CT)	PANIPAT(6)	PANIPAT(6)	PANIPAT(6)	PANIPAT(6)
5	Asan Khurd (CT)	PANIPAT(10)	(0)	PANIPAT(10)	PANIPAT(10)
6	Panipat Taraf Ansar (CT)	PANIPAT(1)	(0)	PANIPAT(1)	PANIPAT(1)
7	Panipat Taraf Makhdum Zadgan (CT)	PANIPAT(3)	(0)	PANIPAT(3)	PANIPAT(3)
8	Ugra Kheri(19) (CT)	PANIPAT(3)	(0)	PANIPAT(3)	PANIPAT(3)
9	Panipat Taraf Rajputan (CT)	PANIPAT(2)	(0)	PANIPAT(2)	PANIPAT(2)
10	Sec. 11&12 Part II (CT)	PANIPAT(2)	(0)	PANIPAT(2)	PANIPAT(2)
11	Kheri Nangal (131) (CT)	PANIPAT(3)	(0)	PANIPAT(3)	PANIPAT(3)
12	Samalkha (MC + OG)	PANIPAT(19)	(0)	PANIPAT(19)	PANIPAT(19)

Contd.....

Recreational and cultural facilities

No. of Old Age Home	Stadium	Cinema Theatre	Auditorium/Community halls	Public libraries	Reading rooms
18	19	20	21	22	23

1	1	5	1	1	1
PANIPAT(8)	PANIPAT(8)	PANIPAT(8)	PANIPAT(8)	PANIPAT(8)	PANIPAT(8)
PANIPAT(3)	PANIPAT(3)	PANIPAT(3)	PANIPAT(3)	PANIPAT(3)	PANIPAT(3)
PANIPAT(6)	PANIPAT(6)	PANIPAT(6)	PANIPAT(6)	PANIPAT(6)	PANIPAT(6)
PANIPAT(10)	PANIPAT(10)	PANIPAT(10)	PANIPAT(10)	PANIPAT(10)	PANIPAT(10)
PANIPAT(1)	PANIPAT(1)	PANIPAT(1)	PANIPAT(1)	PANIPAT(1)	PANIPAT(1)
PANIPAT(3)	PANIPAT(3)	PANIPAT(3)	PANIPAT(3)	PANIPAT(3)	PANIPAT(3)
PANIPAT(3)	PANIPAT(3)	PANIPAT(3)	PANIPAT(3)	PANIPAT(3)	PANIPAT(3)
PANIPAT(2)	PANIPAT(2)	PANIPAT(2)	PANIPAT(2)	PANIPAT(2)	PANIPAT(2)
PANIPAT(2)	PANIPAT(2)	PANIPAT(2)	PANIPAT(2)	PANIPAT(2)	PANIPAT(2)
PANIPAT(3)	PANIPAT(3)	PANIPAT(3)	PANIPAT(3)	PANIPAT(3)	PANIPAT(3)
KARAS(3)	PANIPAT(19)	PANIPAT(19)	1	1	1

STATEMENT - VI
Industry and Banking, 2009

Sr. No.	Name of Town	Names of three most important commodities manufactured		
		1st	2nd	3rd
1	2	3	4	5
1	Panipat (M Cl + OG)	AGRI TOOLS	BLANKETS & CARPETS	PICKLES
2	Kachrauli (1) (CT)	AGRI TOOLS	NUT BOLT	
3	Kabri (18) (CT)	AGRI TOOLS	FOOT MAT	
4	Sikanderpur (19) (CT)	AGRI TOOLS		
5	Asan Khurd (CT)	AGRI TOOLS	GUR (JAGGERY)	BRICK KLIN
6	Panipat Taraf Ansar (CT)	AGRI TOOLS	DURRIES	CARPETS
7	Panipat Taraf Makhdum Zadgan (CT)	AGRI TOOLS	DURRIES	CARPETS
8	Ugra Kheri(19) (CT)	AGRI TOOLS	CARPET	DURRI
9	Panipat Taraf Rajputan (CT)	AGRI TOOLS	DURRIES	TEXTILE
10	Sec. 11&12 Part II (CT)	AGRI TOOLS	DURRIES	
11	Kheri Nangal (131) (CT)	AGRI TOOLS		
12	Samalkha (MC + OG)	AGRI TOOLS	POWER KOHLU	CRANE CRUSHER

Number of banks			Number of agricultural credit societies	Number of non-agricultural credit societies
Nationalised Bank	Private Commercial Bank	Co-operative Bank		
6	7	8	9	10
7	30	8	1	16
0	0	0	0	0
0	0	1	0	0
0	0	0	0	0
1	0	0	0	0
3	0	2	1	1
3	0	2	1	1
0	0	1	1	0
3	2	2	1	1
3	2	2	3	1
1	0	2	1	1
7	2	1	2	0

STATEMENT - VII

Civic and other amenities

Sr. No.	Class and name of town	Name of the slum	Is it notified	No. of households (approximate)	Population of the Slum (approximate)	Paved roads (in kms.)
1	2	3	4	5	6	7
1	I,Panipat (M CI + OG)	JAGJIVAN RAM COLONY	No	489	2806	1.75
2	I,Panipat (M CI + OG)	SHASTRI COLONY	No	469	2010	1.44
3	I,Panipat (M CI + OG)	OM SANT NAGAR COLONY	No	350	1402	0.71
4	I,Panipat (M CI + OG)	INDRA COLONY	No	218	1155	0.64
5	I,Panipat (M CI + OG)	GOSHALI COLONY	No	345	1502	0.84
6	I,Panipat (M CI + OG)	BATRA COLONY	No	498	2567	1.25
7	III,Samalkha (MC + OG)	SITA RAM COLONY	No	194	555	0.7
8	III,Samalkha (MC + OG)	RAJIV NAGAR	No	373	1865	1
9	III,Samalkha (MC + OG)	BHAPRA BASTI	No	321	1784	1.8
10	III,Samalkha (MC + OG)	NEW BALMIKI COLONY	No	187	878	0.45
11	III,Samalkha (MC + OG)	SARAI BASTI	No	122	854	1.6
12	III,Samalkha (MC + OG)	BALMIKI BASTI	No	329	1784	1
13	III,Samalkha (MC + OG)	AZAAD NAGAR	No	250	1153	0.95
14	III,Samalkha (MC + OG)	CODE NO. FIFTEENTH LINE PAR	No	395	1875	1.52

in Slums, 2009												
System of drainage				Number of latrines					No. of tap points/ public hydrants installed for supply of protected water	Electricity (Number of connections)		
Open	Closed	Both (Open & Closed)	Nil	Private				Community		Domestic	Road lighting (points)	Others
				Pit System	Flush/ Pour Flush (Water borne)	Service	Others					
8	9	10	11	12	13	14	15	16	17	18	19	20
OD				190	185	0	0	0	340	325	39	0
OD				220	140	0	0	0	319	360	60	0
OD				100	169	0	0	0	169	269	22	0
OD				90	67	0	0	0	108	167	3	0
OD				100	165	0	0	0	182	265	10	0
OD				122	210	0	0	0	328	382	12	0
OD				104	0	0	0	0	120	194	11	0
OD				313	0	0	0	0	151	373	15	0
OD				301	0	0	0	0	145	311	12	0
OD				167	0	0	0	0	76	167	10	0
OD				102	0	0	0	0	115	122	9	0
OD				299	0	0	0	0	160	329	21	0
OD				201	0	0	0	0	125	230	12	0
OD				315	0	0	0	0	176	375	20	0

Appendix to Town Directory
Towns showing their Outgrowth with population

Serial. No.	Name of town with location code	Population of core town	Name of outgrowth	Population of outgrowth
1	Panipat MCL (500700101)	294292	Kabul Bagh (Part)	1678
2	Samalkha MC (500800101)	38675	Gandhi Nagar & Dayal Colony (Part)	1035



Directorate of Census Operations, Haryana
Ministry of Home Affairs,
Government of India,
Janganana Bhawan, Plot No. 2-B, Sector-19 A,
Madhya Marg, Chandigarh-160019

Email: dco-har.rgi@censusindia.gov.in
Website: <http://www.censusindia.gov.in>

