



CENSUS OF INDIA 1971

SERIES 27

DELHI

Part II-C (i)

SOCIAL AND CULTURAL TABLES
(TABLES C-V, C-VII AND C-VIII PART A)

&

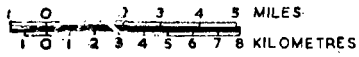
Part V-A

SPECIAL TABLES ON SCHEDULED CASTES

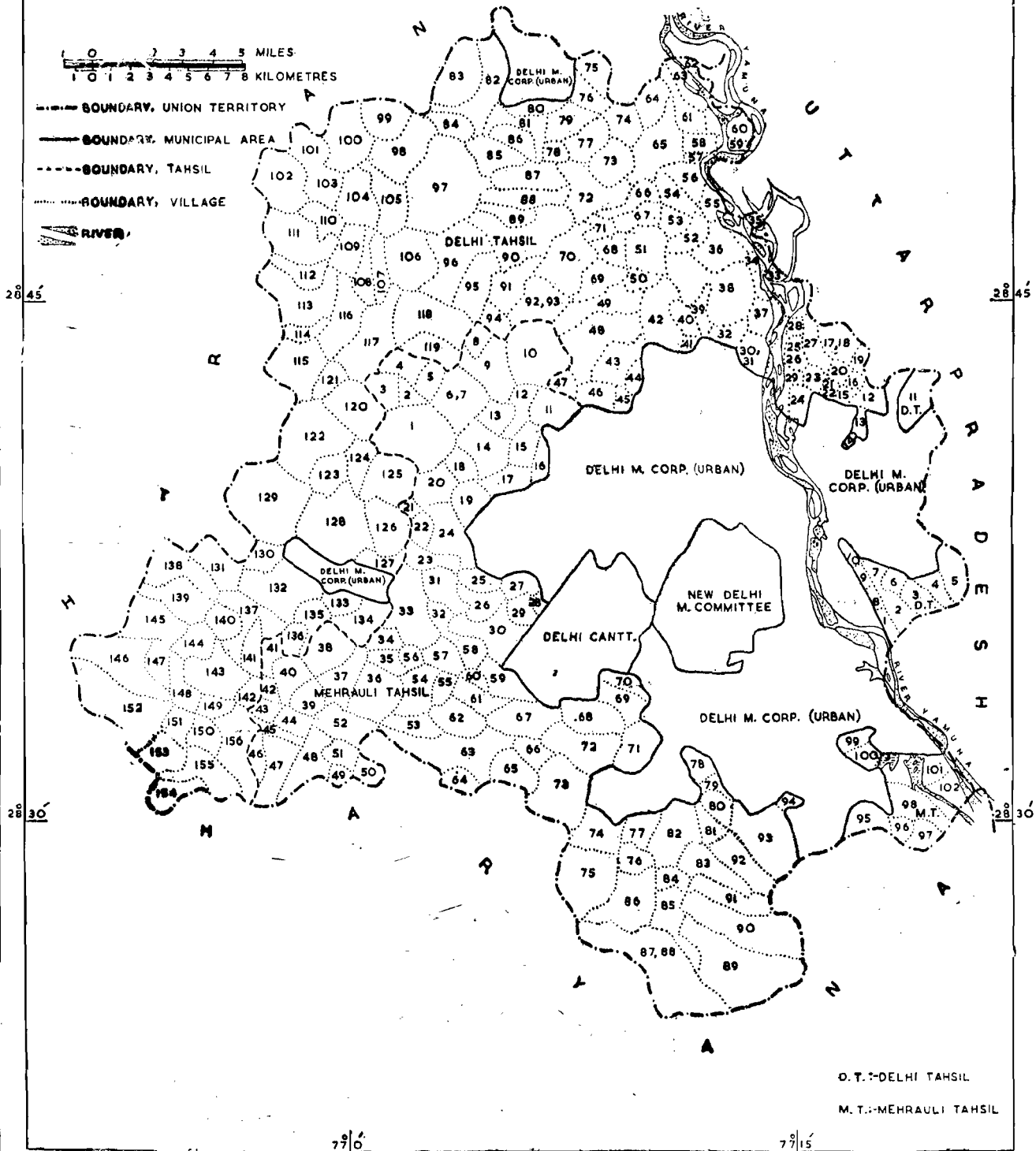
S. R. GANDOIRA
of the Indian Administrative Service
Director of Census Operations, Delhi

DELHI

ADMINISTRATIVE DIVISIONS, 1971.



- BOUNDARY, UNION TERRITORY
- BOUNDARY, MUNICIPAL AREA
- - - BOUNDARY, TAHSIL
- BOUNDARY, VILLAGE
- ~ RIVER



D. T. :- DELHI TAHSIL
M. T. :- MEHRAULI TAHSIL

1971 CENSUS PUBLICATIONS : DELHI

LIST OF PUBLICATIONS

(All the Census Publications of this State will bear Series 27)

CENTRAL GOVERNMENT PUBLICATIONS

Portrait of Population

Monograph on "Houseless in Delhi"

Part I-A	. .	General Report (Report on data yielded from P.C.A. and Migration Birth Place)
Part I-B	. .	General Report (Detailed analysis of the Demographic, Social, Cultural, Mother Tongue and Religion data)
Part I-C	. .	Subsidiary Tables
Part II-A	. .	General Population Tables
Part II-B	. .	Economic Tables
Part II-C	. .	Social and Cultural Tables
Part II-D	. .	Migration Tables
Part III	. .	Establishment Report and Tables
Part IV	. .	Housing Report and Tables
Part V	. .	Special Tables and Ethnographic Notes on Scheduled Castes and Scheduled Tribes
Part VI-B	. .	Special Survey Reports on Selected Towns
Part VI-C	. .	Survey Report on Selected Villages
Part VIII-A	. .	Administration Report—Enumeration
Part VIII-B	. .	Administration Report—Tabulation
Part IX	. .	Census Atlas

} For official use only

STATE GOVERNMENT PUBLICATIONS

Part X-A-B	. .	District Census Handbook (Town and Village Directory) and Village and Townwise Primary Census Abstract
Part X-C	. .	District Census Handbook (Analytical Report and Administrative Statistics and District Census Tables)

CONTENTS

	Pages
ACKNOWLEDGEMENT	v
INTRODUCTORY NOTE	1
Table C-V	9-20
Fly-leaf	11
Table C-V Part A (i) Distribution of languages (inclusive of mother-tongues grouped under each specified in Schedule VIII to the Constitution of India	12
Table C-V Part A (ii) Distribution of languages (inclusive of mother-tongues grouped under each specified in Schedule VIII to the Constitution of India for Union territory, tehsils and towns	14
Table C-V Part B (i) Speakers of languages/mother-tongues (inclusive of mother-tongues where grouped) other than those specified in Schedule VIII to the Constitution of India for Union Territory	16
Table C-V Part B (ii) Speakers of languages/mother-tongues (inclusive of mother-tongues where grouped) other than those specified in Schedule VIII to the Constitution of India for union territory/tehsils/towns	18
Table C-VII	21-30
Fly-leaf	23
Table C-VII Religion	24
Annexure to Table C-VII Details of sects/beliefs/religions clubbed with another religion which is shown at the head of the table in BLOCK letters	26
Appendix to Table C-VII Details of combined entries in columns 18 & 19 under 'Other religions and persuasions' of table C-VII	28
Table C-VIII Part -A	31-49
Fly-leaf	32
Table C-VIII Part A Classification by literacy and industrial category of workers and non-workers according to main activity among Scheduled Castes	34
Appendix I to table C-VIII Part A Scheduled Castes classified by literates and illiterates for union territory	36
Appendix II to table C-VIII Part A Scheduled Castes classified by literates and illiterates for union territory/tehsils/urban agglomeration towns	39
Table SC-I	53-65
Fly-leaf	55
Table SC-I Part A Industrial Classification of persons at work and non-workers by sex for Scheduled Castes (Rural)	56
Table SC-I Part B Industrial Classification of persons at work and non-workers by sex for Scheduled Castes (Urban)	58
Table SC-II	67-99
Fly-leaf	69

										Pages	
Table SC-II	.	.	Age and Marital Status for Scheduled Castes	70
Table SC-III	101-113
Fly-leaf	103
Table SC-III Part-A	.	.	Education in Urban Areas only for Scheduled Castes	104
Table SC-III Part-B	.	.	Education in Rural Areas only for Scheduled Castes	112
Table SC-IV	115-121
Fly-leaf	117
Table SC-IV	.	.	Persons not at work classified by sex, type of activity and educational levels for Scheduled Castes	118

List of Maps

Between Pages

1. Delhi—Administrative Divisions, 1971	}	Facing Page 52-53
2. Delhi—Scheduled Castes, 1971		

ACKNOWLEDGEMENT

This volume was prepared under the guidance of S/Shri Jagdish Singh, Deputy Director, R. K. Aggarwal, Assistant Director, S. P. Sharma, Senior Investigator, M. L. Sharma, Tabulation Officer and with the active co-operation of all members of the staff in the tabulation section of the Office of the Director of Census Operations, Delhi. Shri K. K. Chakravorty, Assistant Registrar General (Census) and his colleagues in the Census Division of the Office of the Registrar General, India provided all help in the scrutiny and finalisation of the draft.

INTRODUCTORY NOTE

This volume entitled Part II-C (i) and Part V-A includes the social and cultural tables C-V Mother-tongues, C-VII Religion, C-VIII Scheduled Castes and Scheduled Tribes and special tables on Scheduled Castes. All these tables have been prepared on full count basis. No tribe has been scheduled in the Presidential Order in relation to union territory of Delhi. The remaining social and cultural tables and the tables on fertility will be presented in Part II-C (ii) volume.

Prior to 1961 Census, there were no special tables for Scheduled Castes/Scheduled Tribes except table D-III of 1951 giving the total number of persons belonging to Scheduled Castes and Scheduled Tribes and their distribution amongst the eight livelihood classes adopted at 1951 Census for certain rural and urban tracts. At 1961 Census, special tables were prepared to present the data for each Scheduled Castes/Scheduled Tribe and their classification by Industrial Category, religion, age, marital status and education. There was also a table on household cultivation for the total Scheduled Castes.

The following tables are presented in this volume :

C-V Part A (i)	Distribution of languages (inclusive of mother-tongues grouped under each) specified in Schedule VIII to the Constitution of India for Union Territory.
Part A (ii)	Distribution of languages (inclusive of mother-tongues grouped under each) specified in Schedule VIII to the Constitution of India for Union Territory, tehsils and towns.
C-V Part B (i)	Speakers of languages/mother-tongues (inclusive of mother-tongues where grouped) other than those specified in Schedule VIII to the Constitution of India for Union Territory.
C-V Part B (ii)	Speakers of languages/mother-tongues (inclusive of mother-tongues where grouped) other than those specified in Schedule VIII to the Constitution of India for Union Territory/tehsils/towns.
C-VII	Religion.
Appendix to table C-VII	Details of combined entries in columns 18 & 19 under 'Other religion and persuasions' of table C-VII.
Annexure to table C-VII	Details of sects/beliefs/religions clubbed with another religion which is shown at the head of the table in BLOCK letters.

C-VIII Part A	Classification by literacy and industrial category of workers and non-workers according to main activity among Scheduled Castes.
Appendix I to table C-VIII Part A	Scheduled Castes classified by literates and illiterates for Union Territory.
Appendix II to table C-VIII Part A	Scheduled Castes classified by literates and illiterates for Union Territory/tehsils/urban agglomeration/towns.
SC-I Part A	Industrial Classification of persons at work and non-workers by sex for Scheduled Castes (Rural)
SC-I Part B	Industrial Classification of persons at work and non-workers by sex for Scheduled Castes (Urban).
SC-II	Age and Marital Status for Scheduled Castes.
SC-III Part A	Education in urban areas only for Scheduled Castes.
SC-III Part B	Education in rural areas only for Scheduled Castes.
SC-IV	Persons not at work classified by sex, type of activity and educational levels for Scheduled Castes.

In 1961, there was one table on religion for Scheduled Castes and another table showing sample households engaged in cultivation classified by interest in land and size of land cultivated in rural areas only for Scheduled Castes. At the time of 1971 Census, these tables have not been attempted.

Scheduled Castes and Scheduled Tribes are those notified under Article 341 of the Constitution according to which the President may with respect to any State or Union Territory and where it is a State after consultation with the Governor thereof, by public notification, specify the Castes, Races or Tribes or parts of or groups within Castes, Races or Tribes which shall for the purpose of constitution be deemed to be Scheduled Castes in relation to that State or Union Territory, as the case may be.

For the purpose of 1971 Census also, the Scheduled Castes and Scheduled Tribes lists (Modification) Order, 1956 adopted at the time of 1961 Census, was adopted. According to this order, the following 36 castes are recognised as Scheduled Castes throughout the Union Territory of Delhi.

1. Adi-Dharmi
2. Agria

3. Aheria
4. Balai
5. Banjara
6. Bawaria
7. Bazigar
8. Bhangi
9. Bhil
10. Chamar, Chanwar Chamar, Jatya or Jatav Chamar, Mochi, Ramdasia, Ravidasi, Raidasi, Rehgarh or Raigar
11. Chohra (Sweeper)
12. Chuhra (Balmiki)
13. Dhanak or Dhanuk
14. Dhobi
15. Dom
16. Gharrami
17. Julaha (Weaver)
18. Kabirpanthi
19. Kachhandha
20. Kanjar or Giarah
21. Khatik
22. Koli
23. Lalbegi
24. Madari
25. Mallah
26. Mazhabi
27. Meghwal
28. Naribut
29. Nat (Rana)
30. Pasi
31. Perna
32. Sansi or Bhedkut
33. Sapera
34. Sikligar
35. Singiwala or Kalbelia
36. Sirkiband

In Delhi Union Territory, out of total population of 4,065,698 persons, 635,698 persons belong to Scheduled Castes which works out to 15.64 per cent. The corresponding Scheduled Castes representation in All India is 14.60% to total population at the 1971 Census. In the 1961 Census, the percentage of Scheduled Castes population to total population was 12.85 and 14.67 per cent in Delhi Union Territory and All India respectively.

The following three statements give :

- (1) Percentage distribution of literates and illiterates among total population of Scheduled Castes for 1961 and 1971.
- (2) Percentage distribution of workers and non-workers among total population of Scheduled castes for 1961 and 1971.
- (3) Percentage distribution of workers in each sex in the broad industrial categories among Scheduled Castes for 1971.

STATEMENT I

Percentage Distribution of Literates and Illiterates among total Population of Scheduled Castes for 1961 and 1971

Union Territory	Total Rural Urban	Census year	Literates			Illiterates		
			Persons	Males	Females	Persons	Males	Females
1	2	3	4	5	6	7	8	9
DELHI	Total	1971	28.15	39.22	14.32	71.85	60.78	85.68
		1961	20.86	32.15	6.80	79.14	67.85	93.20
	Rural	1971	20.59	32.45	6.21	79.41	67.55	93.79
		1961	14.54	25.05	2.42	85.46	74.95	97.58
	Urban	1971	29.64	40.53	15.96	70.36	59.47	84.04
		1961	22.47	33.88	7.97	77.53	66.12	92.03

STATEMENT 2

Percentage Distribution of Workers and Non-workers among total Population of Scheduled Castes for 1961 and 1971

Union Territory	Total Rural Urban	Census year	Workers			Non-workers		
			Persons	Males	Females	Persons	Males	Females
1	2	3	4	5	6	7	8	9
DELHI	Total	1971	30.18	48.73	7.01	69.82	51.27	92.99
		1961	34.46	51.80	12.85	65.54	48.20	87.15
	Rural	1971	30.88	48.20	9.89	69.12	51.80	90.11
		1961	38.16	50.88	23.48	61.84	49.12	76.52
	Urban	1971	30.04	48.83	6.43	69.96	51.17	93.57
		1961	33.51	52.03	9.99	66.49	47.97	90.01

STATEMENT

Percentage Distribution of Male and Female Workers among

Union Territory	Total Rural Urban	Total Workers			I Cultivators		
		Persons	Males	Females	Persons	Males	Females
1	2	3	4	5	6	7	8
DELHI	Total	100.00	100.00	100.00	0.33	0.35	0.13
	Rural	100.00	100.00	100.00	1.32	1.48	0.34
	Urban	100.00	100.00	100.00	0.13	0.14	0.06

Union Territory	Total Rural Urban	V Manufacturing, Processing, Servicing and Repairs						VI Construction		
		(a) Household Industry			(b) Other than Household Industry			Persons	Males	Females
		Persons	Males	Females	Persons	Males	Females			
1	2	18	19	20	21	22	23	24	25	26
DELHI	Total	3.34	3.42	2.64	24.28	24.78	20.02	12.53	12.21	15.33
	Rural	2.71	3.07	0.60	35.47	30.90	62.44	5.28	6.00	1.02
	Urban	3.47	3.48	3.27	22.01	23.60	6.84	14.00	13.40	19.78

Scheduled Castes into Broad Industrial Categories 1971

II Agricultural Labourers			III Livestock, Forestry, Fishing, Hunting and Plantations, Orchards and Allied Activities			IV Mining and Quarrying		
Persons	Males	Females	Persons	Males	Females	Persons	Males	Females
9	10	11	12	13	14	15	16	17
4.09	4.04	4.59	0.96	1.04	0.29	1.17	1.12	1.56
20.82	21.49	16.86	0.88	0.98	0.28	6.77	6.82	6.49
0.69	0.68	0.78	0.98	1.05	0.30	0.03	0.03	0.03

VII Trade and Commerce			VIII Transport, Storage and Communications			IX Other Services		
Persons	Males	Females	Persons	Males	Females	Persons	Males	Females
27	28	29	30	31	32	33	34	35
7.75	8.14	4.32	8.01	8.74	1.67	37.54	36.16	49.45
1.92	2.12	0.75	5.26	6.11	0.28	19.57	21.03	10.94
8.93	9.30	5.43	8.57	9.25	2.10	41.19	39.07	61.41

Delhi union territory being one district territory, the union territory figures represent districts figures also and as such district-figures have not been presented separately in the tables. The data have also been presented upto town level in all these tables.

The statistics presented in the social and cultural tables and the special tables on Scheduled Castes give a variety of information which may prove very useful to research scholars and other data users.

SOCIAL & CULTURAL TABLES

TABLE C-V MOTHER-TONGUES OF 1971 CENSUS

**TABLE C-V MOTHER-TONGUES OF 1971
CENSUS**

Part A : Distribution of languages (inclusive of mother-tongues grouped under each) specified in schedule VIII to the Constitution of India.

Part B : Speakers of languages/mother-tongues (inclusive of mother-tongues where grouped) other than those specified in schedule VIII to the constitution of India.

FLY-LEAF

These tables correspond to the all-India language tables of the census of India 1951 published in Census of India Paper I of 1954 and the language tables C-V of the census of India 1961 published in volume I Part II-C (ii)—Language tables and volume XIX—Delhi Part II-C Cultural and Migration tables.

The question on mother-tongues at the 1971 census and instructions to enumerators were as follows.

Question 14 : Mother-tongue

Definition : Mother-tongue is the language spoken in childhood by the person's mother to the person. If the mother died in infancy, the language mainly spoken in the person's home in childhood will be mother-tongue. In the case of infants and deaf mutes the language usually spoken by the mother shall be recorded.

Record mother-tongue in full whatever be the name of the language as returned and avoid use of abbreviations. You are not expected to determine if the language returned by a person is the dialect of another major language and so on. You should not try to establish any relationship between religion and mother-tongue. You are bound to record the language as returned by the person as his mother-tongue and you should not enter into any argument with him and try to record anything other than what is returned. If you have reason to suspect that in any area due to any organised movement, mother-tongue was not being truthfully returned, you should record the mother-tongue as actually returned by the respondent and make a report to your superior Census Officers for verification. You are not authorised to make any correction on your own.

Table C-V Part-A is in two sections : (i) showing the distribution of speakers of languages (inclusive of mother-tongues grouped under each) specified in Sche-

dule VIII to the Constitution of India for the Union Territory separately for total, rural and urban areas cross-classified by sex and (ii) showing the distribution of speakers of these languages for Delhi Union Territory, two tehsils and three towns in the Union Territory for total areas only cross-classified by sex. The data for the rural areas of tehsil have been presented.

Table C-V Part-B presents speakers of languages/mother-tongues (inclusive of mother-tongues where grouped) other than those shown under Part A for the Union Territory, tehsils and towns. This table is also being presented in two sections (i) showing the speakers of these languages/mother-tongues for the Union Territory for total, rural and urban areas cross-classified by sex and (ii) showing the distribution of these languages/mother-tongues for total areas of Delhi Union Territory, tehsils (rural only) and towns cross-classified by sex.

Delhi Union Territory is a one district territory and, therefore, the Union Territory figures represent district figures also.

In both parts A & B, mother-tongues have been grouped in some cases under the relevant language(s). This has been done on the basis of information readily available or in the light of studies already made. Those 'identifiable' mother-tongues which returned 10,000 or more speakers each at the all-India level have been grouped in parts A and B as shown below.

Part A :

BENGALI—Chakma

HINDI—Awadhi, Bhojpuri, Braj Bhasha, Bundelkhandi, Chhattisgarhi, Garhwali, Haryanvi, Hindustani, Jaipuri, Jaunsari, Kangri, Kulvi, Kumauni, Madhesi, Magadhi/Maghi, Maithili, Mandeali, Marwari, Mewari, *Pahari, Rajasthani, Sadan/Sadri.

PUNJABI—Bagri

SINDHI—Kachchhi

Part B :

LAHNDI—Multani

TRIPURI—Reang

All other mother-tongues falling under **Part B** and which returned less than 10,000 speakers each at the all-India level or were not 'identifiable' on the basis of information available as of date are included in the category 'Others' occurring as the last entry in **Part B**.

*PAHARI is a combination of various speeches spoken over long stretches of areas where the speakers preferred to give a general name as Pahari. Similar is the case with KUKI appearing in table C-V Part-B and marked by asterisk therein.

C-V PART A (i) — DISTRIBUTION OF LANGUAGES (INCLUSIVE OF MOTHER-TONGUES GROUPED

Union Territory	Total/ Rural/ Urban	Assamese			Bengali			Gujarati		
		Persons	Males	Females	Persons	Males	Females	Persons	Males	Females
1	2	3	4	5	6	7	8	9	10	11
Delhi	Total	641	459	182	40866	21980	18886	9848	5194	4644
	Rural	14	9	5	292	186	106	80	43	37
	Urban	627	450	177	40574	21794	18780	9758	5151	4607

Union Territory	Total/ Rural/ Urban	Marathi			Oriya			Punjabi		
		Persons	Males	Females	Persons	Males	Females	Persons	Males	Females
1	2	24	25	26	27	28	29	30	31	32
Delhi	Total	11598	6349	5249	1607	1102	505	544749	287837	256912
	Rural	170	97	73	17	15	2	5965	3775	2190
	Urban	11428	6252	5176	1590	1087	503	538784	284062	254722

UNDER EACH) SPECIFIED IN SCHEDULED VIII TO THE CONSTITUTION OF INDIA

Hindi			Kannada			Kashmiri			Malayalam		
Persons	Males	Females	Person	Males	Females	Persons	Males	Females	Persons	Males	Females
12	13	14	15	16	17	18	19	20	21	22	23
3088698	1730047	1358651	3925	2192	1733	3542	1966	1576	19781	11637	8144
405711	221541	184170	29	16	13	31	28	3	367	258	109
2682987	1508506	1174481	3896	2176	1720	3511	1938	1573	19414	11379	8035

Sanskrit			Sindhi			Tamil			Telugu			Urdu		
Persons	Males	Females	Persons	Males	Females	Persons	Males	Females	Persons	Males	Females	Persons	Males	Females
33	34	35	36	37	38	39	40	41	42	43	44	45	46	47
94	57	37	34619	17539	17080	37343	19822	17521	9556	5215	4341	231127	129988	101139
—	—	—	574	299	275	262	169	93	110	65	45	4649	2625	2024
94	57	37	34045	17240	16805	37081	19653	17428	9446	5150	4296	226478	127363	99115

**C-V PART A (ii)—DISTRIBUTION OF LANGUAGES (INCLUSIVE OF MOTHER-TONGUES GROUPED
INDIA FOR UNION TERRITORY/**

Union Territory/ Tehsil/Town	Assamese			Bengali			Gujarati		
	Persons	Males	Females	Persons	Males	Females	Persons	Males	Females
1	2	3	4	5	6	7	8	9	10
Delhi Union Territory	641	459	182	40866	21980	18886	9838	5194	4644
New Delhi Municipal Committee (Urban)	149	97	52	11552	6158	5394	1005	499	506
Delhi Cantt. (Urban)	190	160	30	1320	823	497	102	75	27
Delhi Municipal Corporation (Urban)	288	193	95	27702	14813	12889	8651	4577	4074
Delhi Tehsil (Rural)	7	4	3	97	67	30	8	6	2
Mehrauli Tehsil (Rural)	7	5	2	195	119	76	72	37	35

Union Territory/Tehsil Town	Oriya			Punjabi			Sanskrit		
	Persons	Males	Females	Persons	Males	Females	Persons	Males	Females
1	26	27	28	29	30	31	32	33	34
Delhi Union Territory	1607	1102	505	544749	287837	256912	94	57	37
New Delhi Municipal Committee (Urban)	405	263	142	41320	21593	19727	3	2	1
Delhi Cantt. (Urban)	142	95	47	7502	4263	3239	—	—	—
Delhi Municipal Corporation (Urban)	1043	729	314	489962	258206	231756	91	55	36
Delhi Tehsil (Rural)	6	5	1	2036	1398	638	—	—	—
Mehrauli Tehsil (Rural)	11	10	1	3929	2377	1552	—	—	—

Note —The Union Territory of Delhi consists of two tehsils, viz., Delhi and Mahraule. The Urban units are being shown in this

**UNDER EACH) SPECIFIED IN SCHEDULED VIII TO THE CONSTITUTION OF
TEHSILS AND TOWNS**

Hindi			Kannada			Kashmiri			Malayalam			Marathi		
Persons	Males	Females	Persons	Males	Females	Persons	Males	Females	Persons	Males	Females	Persons	Males	Females
11	12	13	14	15	16	17	18	19	20	21	22	23	24	25
3088698	1730047	1358651	3925	2192	1733	3542	1966	1576	19781	11637	8144	11598	6349	5249
209298	123052	86246	937	512	425	703	376	327	6208	3402	2806	2484	1298	1186
40587	25030	15557	218	164	54	53	31	22	2171	1609	562	1034	703	331
2433102	1360424	72678	2741	1500	1241	2755	1531	1224	11035	6368	4667	7910	4251	3659
223905	121344	102561	6	6	—	10	7	3	109	83	26	57	35	22
181806	100197	81609	23	10	13	21	21	—	258	175	83	113	62	51

Sindhi			Tamil			Telugu			Urdu		
Persons	Males	Females	Persons	Males	Females	Persons	Males	Females	Persons	Males	Females
35	36	37	38	39	40	41	42	43	44	45	46
34619	17539	17080	37343	19822	17521	9556	5215	4341	231127	129988	101139
3355	1697	1658	10839	5676	5163	2465	1367	1098	5339	3186	2153
47	22	25	1569	1063	506	685	452	233	511	307	204
30643	15521	15122	24673	12914	11759	6296	3331	2965	220628	123870	96758
12	11	1	89	69	20	44	29	15	1610	899	711
562	288	274	173	100	73	66	36	30	3039	1726	1313

table independent of tehsils as tehsil-wise delineation of urban areas is not available.

C-V PART B (i) —SPEAKERS OF LANGUAGES/MOTHER-TONGUES (INCLUSIVE OF MOTHER-TONGUES WHERE GROUPED) OTHER THAN THOSE SPECIFIED IN SCHEDULED VIII TO THE CONSTITUTION OF INDIA FOR UNION TERRITORY

Union Territory	Total			Rural			Urban		
	Persons	Males	Females	Persons	Males	Females	Persons	Males	Females
1	2	3	4	5	6	7	8	9	10
<i>DELHI</i>									
			ANGAMI						
	4	—	4	—	—	—	4	—	4
			AO						
	13	7	6	—	—	—	13	7	6
			ARABIC/ARBI						
	43	23	20	1	—	1	42	23	19
			BISHNUPURIYA						
	4	1	3	—	—	—	4	1	3
			CHINESE/CHINI						
	127	70	57	—	—	—	127	70	57
			COORGI/KODAGU						
	37	24	13	—	—	—	37	24	13
			DOGRI						
	2628	1652	976	36	29	7	2592	1623	969
			ENGLISH						
	4663	2320	2343	73	57	16	4590	2263	2327
			GARO						
	1	1	—	—	—	—	1	1	—
			GONDI						
	4	2	2	—	—	—	4	2	2
			GORKHALI/NEPALI						
	8126	5651	2475	217	156	61	7909	5495	2414
			HMAR						
	2	1	1	—	—	—	2	1	1
			KHANDESHI						
	1	1	—	—	—	—	1	1	—
			KHARIA						
	9	8	1	—	—	—	9	8	1
			KHASI						
	76	30	46	—	—	—	76	30	46
			KONKANI						
	2650	1387	1263	9	7	2	2641	1380	1261
			*KUKI						
	4	2	2	—	—	—	4	2	2
			KURUKH/ORAOON						
	184	99	85	—	—	—	184	99	85
			LADAKHI						
	55	49	6	26	26	—	29	23	6
			LAHNDA						
	5702	2952	2750	5	3	2	5697	2949	2748
			LEPCHA						
	9	6	3	—	—	—	9	6	3

*See Fly-leaf to this table.

C-V PART B (i) —SPEAKERS OF LANGUAGES/MOTHER-TONGUES (INCLUSIVE OF MOTHER-TONGUES WHERE GROUPED) OTHER THAN THOSE SPECIFIED IN SCHEDULED VIII TO THE CONSTITUTION OF INDIA FOR UNION TERRITORY

Union Territory	Total			Rural			Urban			
	Persons	Males	Females	Persons	Males	Females	Persons	Males	Females	
1	2	3	4	5	6	7	8	9	10	
<i>DELHI—Contd.</i>										
				LUSHAI/MIZO						
	33	21	12	—	—	—	33	21	12	
				MANIPURI/MEITHEI						
	75	54	21	—	—	—	75	54	21	
				MUNDARI						
	1	1	—	—	—	—	1	1	—	
				PARJI						
	3	2	1	—	—	—	3	2	1	
				PERSIAN						
	56	28	28	—	—	—	56	28	28	
				SANTALI						
	21	9	12	—	—	—	21	9	12	
				SIKKIM BHOTIA						
	18	6	12	—	—	—	18	6	12	
				TANGKHUL						
	6	1	5	—	—	—	6	1	5	
				TIBETAN						
	266	187	79	3	3	—	263	184	79	
				TRIPURI						
	2	2	—	—	—	—	2	2	—	
				TULU						
	55	31	24	—	—	—	55	31	24	
				OTHERS						
	2836	1503	1333	34	17	17	2802	1486	1316	

C—V B (ii)—SPEAKERS OF LANGUAGES/MOTHER-TONGUES (INCLUSIVE OF MOTHER-TONGUES WHERE GROUPED) OTHER THAN THOSE SPECIFIED IN SCHEDULE VIII TO THE CONSTITUTION OF INDIA FOR UNION TERRITORY/TEHSILS/TOWNS

Sl. No.	Union Territory/Tehsil/Town	Persons	Males	Fe-males
1	2	3	4	5
ANGAMI				
	Delhi Union Territory	4	—	4
1.	New Delhi Municipal Committee (Urban)	3	—	3
2.	Delhi Municipal Corporation (Urban)	1	—	1
AO				
	Delhi Union Territory	13	7	6
1.	New Delhi Municipal Committee (Urban)	13	7	6
ARABIC/ARBI				
	Delhi Union Territory	43	23	20
1.	New Delhi Municipal Committee (Urban)	4	1	3
2.	Delhi Cantt. (Urban)	3	1	2
3.	Delhi Municipal Corporation (Urban)	35	21	14
4.	Mehrauli Tehsil (Rural)	1	—	1
BISHNUPURIYA				
	Delhi Union Territory	4	1	3
1.	New Delhi Municipal Committee (Urban)	2	1	1
2.	Delhi Cantt. (Urban)	2	—	2
CHINESE/CHINI				
	Delhi Union Territory	127	70	57
1.	New Delhi Municipal Committee (Urban)	31	21	10
2.	Delhi Municipal Corporation (Urban)	96	49	47
COORGI/KODAGU				
	Delhi Union Territory	37	24	13
1.	New Delhi Municipal Committee (Urban)	15	10	5
2.	Delhi Cantt. (Urban)	18	10	8
3.	Delhi Municipal Corporation (Urban)	4	4	—
DOGRI				
	Delhi Union Territory	2628	1652	976
1.	New Delhi Municipal Committee (Urban)	674	412	262
2.	Delhi Cantt. (Urban)	231	159	72
3.	Delhi Municipal Corporation (Urban)	1687	1052	635
4.	Delhi Tehsil (Rural)	9	7	2
5.	Mehrauli Tehsil (Rural)	27	22	5
ENGLISH				
	Delhi/Union Territory	4663	3220	2343
1.	New Delhi Municipal Committee (Urban)	1084	497	587
2.	Delhi Cantt. (Urban)	162	79	83
3.	Delhi Municipal Corporation (Urban)	3344	1687	1657
4.	Delhi Tehsil (Rural)	8	8	—
5.	Mehrauli Tehsil (Rural)	65	49	16
GARO				
	Delhi Union Territory	1	1	—
1.	Delhi Cantt. (Urban)	1	1	—
GONDI				
	Delhi Union Territory	4	2	2
1.	New Delhi Municipal Committee (Urban)	4	2	2
GORKHALI/NEPALI				
	Delhi Union Territory	8126	5651	2475
1.	New Delhi Municipal Committee (Urban)	1771	1145	626
2.	Delhi Cantt. (Urban)	576	388	188
3.	Delhi Municipal Corporation (Urban)	5562	3962	1600
4.	Delhi Tehsil (Rural)	19	16	3
5.	Mehrauli Tehsil (Rural)	198	140	58
HMAR				
	Delhi Union Territory	2	1	1
1.	New Delhi Municipal Committee (Urban)	2	1	1
KHANDESHI				
	Delhi Union Territory	1	1	—
1.	New Delhi Municipal Committee (Urban)	1	1	—
KHARIA				
	Delhi Union Territory	9	8	1
1.	New Delhi Municipal Committee (Urban)	6	6	—
2.	Delhi Cantt. (Urban)	1	—	1
3.	Delhi Municipal Corporation (Urban)	2	2	—
KHASI				
	Delhi Union Territory	76	30	46
1.	New Delhi Municipal Committee (Urban)	40	18	22
2.	Delhi Cantt. (Urban)	2	1	1
3.	Delhi Municipal Corporation (Urban)	34	11	23

Sl. No.	Union Territory/Tehsil/Town	Persons	Males	Fe-males	Sl. No.	Union Territory/Tehsil/Town	Persons	Males	Fe-Males
1	2	3	4	5	1	2	3	4	5
KONKANI					MANIPURI/MEITHEI				
	Delhi Union Territory . . .	2650	1387	1263		Delhi Union Territory . . .	75	54	21
1.	New Delhi Municipal Committee (Urban) . . .	1045	539	506	1.	New Delhi Municipal Committee (Urban) . . .	35	22	13
2.	Delhi Cantt. (Urban) . . .	59	39	20	2.	Delhi Cantt. (Urban) . . .	6	5	1
3.	Delhi Municipal Corporation (Urban) . . .	1537	802	735	3.	Delhi Municipal Corporation (Urban) . . .	34	27	7
4.	Delhi Tehsil (Rural) . . .	7	5	2	MUNDARI				
5.	Mehrauli Tehsil (Rural) . . .	2	2	—		Delhi Union Territory . . .	1	1	—
*KUKI					1.	Delhi Municipal Corporation (Urban) . . .	1	1	—
	Delhi Union Territory . . .	4	2	2	PARJI				
1.	New Delhi Municipal Committee (Urban) . . .	3	2	1		Delhi Union Territory . . .	3	2	1
2.	Delhi Cantt. (Urban) . . .	1	—	1	1.	Delhi Municipal Corporation (Urban) . . .	3	2	1
KURUKH/ORAOON					PERSIAN				
	Delhi Union Territory . . .	184	99	85		Delhi Union Territory . . .	56	28	28
1.	New Delhi Municipal Committee (Urban) . . .	112	62	50	1.	New Delhi Municipal Committee (Urban) . . .	27	7	20
2.	Delhi Cantt. (Urban) . . .	1	1	—	2.	Delhi Cantt. (Urban) . . .	1	1	—
3.	Delhi Municipal Corporation (Urban) . . .	71	36	35	3.	Delhi Municipal Corporation (Urban) . . .	28	20	8
LADAKHI					SANTALI				
	Delhi Union Territory . . .	55	49	6		Delhi Union Territory . . .	21	9	12
1.	New Delhi Municipal Committee (Urban) . . .	8	5	3	1.	New Delhi Municipal Committee (Urban) . . .	14	6	8
2.	Delhi Cantt. (Urban) . . .	1	1	..	2.	Delhi Cantt. (Urban) . . .	5	2	3
3.	Delhi Municipal Corporation (Urban) . . .	20	17	3	3.	Delhi Municipal Corporation (Urban) . . .	2	1	1
4.	Delhi Tehsil (Rural) . . .	26	26	..	SIKKIM BHOTIA				
LAHENDA						Delhi Union Territory . . .	18	6	12
	Delhi Union Territory . . .	5702	2952	2750	1.	New Delhi Municipal Committee (Urban) . . .	6	1	5
1.	New Delhi Municipal Committee (Urban) . . .	268	148	120	2.	Delhi Municipal Corporation (Urban) . . .	12	5	7
2.	Delhi Cantt. (Urban) . . .	13	7	6	TANGKHUL				
3.	Delhi Municipal Corporation (Urban) . . .	5416	2794	2622		Delhi Union Territory . . .		1	5
4.	Delhi Tehsil (Rural) . . .	2	—	2	1.	Delhi Municipal Corporation (Urban) . . .		1	5
5.	Mehrauli Tehsil (Rural) . . .	3	3	..	TIBETAN				
LEPCHA						Delhi Union Territory . . .	266	187	79
	Delhi Union Territory . . .	9	6	3	1.	New Delhi Municipal Committee (Urban) . . .	35	18	17
	New Delhi Municipal Committee (Urban) . . .	9	6	3	2.	Delhi Cantt. (Urban) . . .	1	1	..
LUSHAI/MIZO					3.	Delhi Municipal Corporation (Urban) . . .	227	165	62
	Delhi Union Territory . . .	33	21	12	4.	Delhi Tehsil (Rural) . . .	3	3	—
1.	New Delhi Municipal Committee (Urban) . . .	25	18	7	TRIPURI				
2.	Delhi Cantt. (Urban) . . .	1	1	—		Delhi Union Territory . . .	2	2	—
3.	Delhi Municipal Corporation (Urban) . . .	7	2	5	1.	Delhi Municipal Corporation (Urban) . . .	2	2	—

*See Fly-leaf to this table.

Sl. No.	Union Territory/Tehsil/Town	Persons	Males	Females
1	2	3	4	5
TULU				
	Delhi Union Territory	55	31	24
1.	New Delhi Municipal Committee (Urban)	7	3	4
2.	Delhi Cantt. (Urban)	15	8	7
3.	Delhi Municipal Corporation (Urban)	33	20	13

Sl. No.	Union Territory/Tehsil/Town	Persons	Males	Females
1	2	3	4	5
OTHERS				
	Delhi Union Territory	2836	1503	1333
1.	New Delhi Municipal Committee (Urban)	495	263	232
2.	Delhi Cantt. (Urban)	108	60	48
3.	Delhi Municipal Corporation (Urban)	2199	1163	1036
4.	Delhi Tehsil (Rural)	1	—	1
5.	Mehrauli Tehsil (Rural)	33	17	16

Notes: 1.—The Union territory of Delhi consists of two tehsils, viz., Delhi and Mehrauli. The Urban units are being shown in this table independent of tehsils as tehsil-wise delineation of urban areas is not available.

2.—Tehsils/towns having nil entries have not been shown in this table.

TABLE C-VII RELIGION

TABLE C-VII RELIGION

FLY-LEAF

This table corresponds to table C-VII of 1961 and D-II of 1951 Censuses. The table gives sexwise distribution of population for each of the six numerically important religious communities of India viz., Buddhists, Christians, Hindus, Jains, Muslims and Sikhs for the union territory, tehsils, urban agglomeration and towns. Figures have been presented for total, rural and urban areas separately.

The 1971 instructions to the enumerators for filling-up the question on religion was :

“Question 10 : Religion

In answering this question use the following abbreviations :

- H : Hinduism
- I : Islam
- C : Christianity
- S : Sikhism
- B : Buddhism
- J : Jainism

for other record the actual religion as returned fully.

If a person says that he has no religion, it may be recorded accordingly. Do not mistake religion for cast which will not be recorded here.”

Figures of other religions have been grouped together in the column ‘other religions and persuasion’ whereas those who did not report their religion are shown under ‘Religion not stated’. The details of

‘Other religions and persuasions’ are given in an appendix to this table for the union territory, tehsils, urban agglomeration and towns.

In some cases, instead of the six main religions, their sects/sub-sects were returned. Such returns were clubbed with main religion while tabulating the data. The annexure to this table gives the details of the sects/sub-sects with the main religions for the union territory, tehsils, urban agglomeration and towns.

The six main religious communities arranged in order of their numerical strength are given below along with sex ratio and decadal growth rate during (1961-71) for Delhi Union Territory.

Religious Community	Persons	Males	Females	Sex ratio	Decadal growth rate (%) 1961-71
Hindus	3407835	1898205	1509630	795	+52.50
Sikhs	291123	156202	134921	864	+42.77
Muslims	263019	149043	113976	765	+69.20
Jains	50513	26524	23989	904	+70.68
Christians	43720	22334	21386	958	+49.37
Buddhists	8720	4833	3887	804	+59.53

The following statement gives the distribution of population by religions and their percentage to total population for 1961 and 1971 Censuses.

Distribution of Population by religions in order of their numerical strength 1961 and 1971

Union territory	Census Year	Total Population	Hindus	Sikhs	Muslims	Jains	Christians	Buddhist	Other religions & persuasions	Religion not stated
1	2	3	4	5	6	7	8	9	10	11
DELHI Total	1971	4065698	3407835 (83.82)	291123 (7.16)	263019 (6.47)	50513 (1.24)	43720 (1.08)	8720 (0.21)	527 (0.01)	241 (0.01)
	1961	2658612	2234597 (84.05)	203916 (7.67)	155453 (5.85)	29595 (1.11)	29269 (1.10)	5466 (0.21)	285 (0.01)	31 (N)
Rural	1971	418675	400398 (95.64)	4895 (1.17)	11218 (2.68)	713 (0.17)	1173 (0.28)	265 (0.06)	10 (N)	3 (N)
	1961	299204	290277 (97.02)	2396 (0.80)	5882 (1.97)	185 (0.06)	376 (0.12)	86 (0.03)	— (—)	2 (N)
Urban	1971	3647023	3007437 (82.46)	286228 (7.85)	251801 (6.90)	49800 (1.37)	42547 (1.17)	8455 (0.23)	517 (0.01)	238 (0.01)
	1961	2359408	1944320 (82.41)	201520 (8.54)	149571 (6.34)	29410 (1.25)	28893 (1.22)	5386 (0.23)	285 (0.01)	29 (N)

NOTE:—1. Figures in brackets give percentages to total population.

2. N—Negligible

Union Territory/ District/Tehsil/ Urban Agglomeration, City/Town	Total Rural Urban	Total		Name of Religions arranged in				
		Persons	Males	Females	Buddhists		Christians	
					Males	Females	Males	Females
1	2	3	4	5	6	7	8	9
DELHI UNION TERRITORY	Total	4065698	2257515	1808183	4833	3887	22334	21386
	Rural	418675	229424	189251	192	73	679	494
	Urban	3647023	2028091	1618932	4641	3814	21655	20892
Delhi Urban Agglomeration	Urban	3647023	2028091	1618932	4641	3814	21655	20892
New Delhi Municipal Committee	Urban	301801	172400	129401	424	370	5588	5640
Delhi Cantt.	Urban	57339	35562	21777	50	9	1438	917
Delhi Municipal Corporation (Urban)	Urban	3287883	1820129	1467754	4167	3435	14629	14335
Delhi Tehsil	Rural	228071	124028	104043	143	53	204	85
Mehrauli Tehsil	Rural	190604	105396	85208	49	20	475	409

NOTE :—The Union territory of Delhi consists of two tehsils, viz., Delhi and Mehrauli. The Urban units are being

RELIGION

alphabetical order											
Hindus		Jains		Muslims		Sikhs		Other religions and Persua- tions		Religion not stated	
Males	Females	Males	Females	Males	Females	Males	Females	Males	Females	Males	Females
10	11	12	13	14	15	16	17	18	19	20	21
1898205	1509630	26524	23989	149043	113976	156202	134921	287	240	87	154
218988	181410	362	351	6337	4881	2858	2037	6	4	2	1
1679217	1328220	26162	23638	142706	109095	153344	132884	281	236	85	153
1679217	1328220	26162	23638	142706	109095	153344	132884	281	236	85	153
152467	112369	1081	1005	4240	2846	8484	7068	71	65	45	38
30850	18675	144	121	747	399	2318	1648	15	8	—	—
1495900	1197176	24937	22512	137719	105850	142542	124168	195	163	40	115
119268	100467	156	138	3340	2696	914	604	1	—	2	—
99720	80943	206	213	2997	2185	1944	1433	5	4	—	1

shown in this table independent of tehsils as tehsli-wise delineation of urban areas is not available.

Annexure to table C-VII

(Details of Sects/beliefs/Religions clubbed with another Religion which is shown at the head of the table in BLOCK letters)

Sl. No. and Religion	Union Territory/Tehsil/Urban Agglomeration/City/ Town	Number			
		Males	Females		
1	2	3	4		
CHRISTIANS					
1. Catholic	Delhi Union Territory	T R U	82 2 80	74 .. 74	
	Delhi Urban Agglomeration	U	80	74	
	(a) New Delhi Municipal Committee	U	56	52	
	(b) Delhi Cantonment	U	2	..	
	(c) Delhi Municipal Corporation (Urban)	U	22	22	
	Delhi Tehsil	R	2	..	
	2. Protestant	Delhi Union Territory	T	5	5
Delhi Urban Agglomeration		U	5	5	
(a) New Delhi Municipal Committee		U	5	5	
HINDUS					
1. Arya	Delhi Union Territory	T R U	76 7 69	56 1 55	
	Delhi Urban Agglomeration	U	69	55	
	(a) New Delhi Municipal Committee	U	17	15	
	(c) Delhi Municipal Corporation (Urban)	U	52	40	
	Delhi Tehsil	R	7	1	
	2. Arya Samajist	Delhi Union Territory	T U	1 1	3 3
		Delhi Urban Agglomeration	U	1	3
		(c) Delhi Municipal Corporation (Urban)	U	1	3
	3. Brahma Samaj	Delhi Union Territory	T U	9 9	5 5
		Delhi Urban Agglomeration	U	9	5
(a) New Delhi Municipal Committee		U	2	2	
(b) Delhi Cantonment		U	1	1	
(c) Delhi Municipal Corporation (Urban)		U	6	2	
4. Radhaswami	Delhi Union Territory	T U	41 41	14 14	
	Delhi Urban Agglomeration	U	41	14	
	(a) New Delhi Municipal Committee	U	6	3	
	(c) Delhi Municipal Corporation (Urban)	U	35	11	
5. Sanatan Dharma	Delhi Union Territory	T U	68 68	60 60	
	Delhi Urban Agglomeration	U	68	60	
	(c) Delhi Municipal Corporation (Urban)	U	68	60	
6. Vaishnav	Delhi Union Territory	T U	23 23	24 24	
	Delhi Urban Agglomeration	U	23	24	
	(c) Delhi Municipal Corporation (Urban)	U	23	24	
7. Vedic Dharma	Delhi Union Territory	T R U	414 51 363	356 48 308	
	Delhi Urban Agglomeration	U	363	308	
	(a) New Delhi Municipal Committee	U	47	37	

Sl. No. and Religion	Union Territory/Tehsil/Urban Agglomeration/City/ Town	Number	
		Males	Females
1	2	3	4
	(c) Delhi Municipal Corporation (Urban) U	316	271
	Delhi Tehsil R	50	48
	Mehrauli Tehsil R	1	—
SIKHS			
1. Nirankari	Delhi Union Territory T	16	6
	U	16	6
	Delhi Urban Agglomeration U	16	6
	(c) Delhi Municipal Corporation (Urban) U	16	6

NOTE :—The union territory of Delhi consists of two tehsils, viz., Delhi and Mehrauli. The Urban units are being shown in this table independent of tehsils as tehsil-wise delineation of urban areas is not available.

C—VII RELIGION

Appendix

(Details of combined entries in Columns 18 and 19 under 'Other religions and persuasions' of table C—VII.)

Religion (in alphabetical order and locality) Union Territory/Tehsil/Urban agglomeration/City/Town	Total Rural Urban	Population		
		Persons	Males	Females
1	2	3	4	5
1. ADI SANATAN BRAHMAN DEVI DEVTA				
Delhi Union Territory	Total	12	3	9
	Rural	—	—	—
	Urban	12	3	9
Delhi Urban Agglomeration	Urban	12	3	9
(c) Delhi Municipal Corporation (Urban)	Urban	12	3	9
2. AKHANDA				
Delhi Union Territory	Total	5	3	2
	Rural	—	—	—
	Urban	5	3	2
Delhi Urban Agglomeration	Urban	5	3	2
(c) Delhi Municipal Corporation (Urban)	Urban	5	3	2
3. ATHEIST				
Delhi Union Territory	Total	51	32	19
	Rural	—	—	—
	Urban	51	32	19
(a) New Delhi Municipal Committee	Urban	10	7	3
(c) Delhi Municipal Corporation (Urban)	Urban	41	25	16
4. BAHAI				
Delhi Union Territory	Total	3	1	2
	Rural	—	—	—
	Urban	3	1	2
Delhi Urban Agglomeration	Urban	3	1	2
(a) New Delhi Municipal Committee	Urban	3	1	2
5. BRAHMA				
Delhi Union Territory	Total	3	2	1
	Rural	—	—	—
	Urban	3	2	1
Delhi Urban Agglomeration	Urban	3	2	1
(a) New Delhi Municipal Committee	Urban	3	2	1
6. EPISCOPAL				
Delhi Union Territory	Total	1	—	1
	Rural	—	—	—
	Urban	1	—	1
Delhi Urban Agglomeration	Urban	1	—	1
(a) New Delhi Municipal Committee	Urban	1	—	1
7. GOHRA				
Delhi Union Territory	Total	2	2	—
	Rural	—	—	—
	Urban	2	2	—
Delhi Urban Agglomeration	Urban	2	2	—
(c) Delhi Municipal Corporation (Urban)	Urban	2	2	—
8. JAPANISM				
Delhi Union Territory	Total	1	1	—
	Rural	—	—	—
	Urban	1	1	—
Delhi Urban Agglomeration	Urban	1	1	—
(c) Delhi Municipal Corporation (Urban)	Urban	1	1	—

Religion (in alphabetical order and locality) Union Territory Tehsil/Urban Agglomeration/City/Town	Total Rural Urban	Population		
		Persons	Males	Females
1	2	3	4	5
9. JEWS				
Delhi Union Territory	Total	4	2	2
	Rural	—	—	—
	Urban	4	2	2
Delhi Urban Agglomeration	Urban	4	2	2
(a) New Delhi Municipal Committee	Urban	2	2	—
(c) Delhi Municipal Corporation (Urban)	Urban	2	—	2
10. MALASIAN				
Delhi Union Territory	Total	4	—	4
	Rural	—	—	—
	Urban	4	—	4
Delhi Urban Agglomeration	Urban	4	—	4
(c) Delhi Municipal Corporation (Urban)	Urban	4	—	4
11. MANVTA				
Delhi Union Territory	Total	6	2	4
	Rural	—	—	—
	Urban	6	2	4
Delhi Urban Agglomeration	Urban	6	2	4
(a) New Delhi Municipal Committee	Urban	4	1	3
(c) Delhi Municipal Corporation (Urban)	Urban	2	1	1
12. METHODIST				
Delhi Union Territory	Total	4	2	2
	Rural	—	—	—
	Urban	4	2	2
Delhi Urban Agglomeration	Urban	4	2	2
(a) New Delhi Municipal Committee	Urban	4	2	2
13. MITTI				
Delhi Union Territory	Total	1	1	—
	Rural	—	—	—
	Urban	1	1	—
Delhi Urban Agglomeration	Urban	1	1	—
(c) Delhi Municipal Corporation (Urban)	Urban	1	1	—
14. NEPALISM				
Delhi Union Territory	Total	62	50	12
	Rural	8	5	3
	Urban	54	45	9
Delhi Urban Agglomeration	Urban	54	45	9
(a) New Delhi Municipal Committee	Urban	2	2	—
(b) Delhi Cantt.	Urban	20	13	7
(c) Delhi Municipal Corporation (Urban)	Urban	32	30	2
Mehrauli Tehsil	Rural	8	5	3
15. PATHAN				
Delhi Union Territory	Total	11	8	3
	Rural	—	—	—
	Urban	11	8	3
Delhi Urban Agglomeration	Urban	11	8	3
(a) New Delhi Municipal Committee	Urban	1	1	—
(c) Delhi Municipal Corporation (Urban)	Urban	10	7	3
16. RAJPUT-PATHAN				
Delhi Union Territory	Total	14	8	6
	Rural	—	—	—
	Urban	14	8	6
Delhi Urban Agglomeration	Urban	14	8	6
(a) Delhi Municipal Corporation (Urban)	Urban	14	8	6

Religion (in alphabetical order and locality) Union Territory/Tehsil/Urban Agglomeration/City/Town	Total Rural Urban	Population		
		Persons	Males	Females
1	2	3	4	5
17. REIST				
Delhi Union Territory	Total	1	1	—
	Rural	—	—	—
	Urban	1	1	—
Delhi Urban Agglomeration	Urban	1	1	—
(a) New Delhi Municipal Committee	Urban	1	1	—
18. RUSSIAN				
Delhi Union Territory	Total	5	1	4
	Rural	—	—	—
	Urban	5	1	4
Delhi Urban Agglomeration	Urban	5	1	4
(c) Delhi Municipal Corporation (Urban)	Urban	5	1	4
19. SANT SAMAGAM				
Delhi Union Territory	Total	5	3	2
	Rural	—	—	—
	Urban	5	3	2
Delhi Urban Agglomeration	Urban	5	3	2
(c) Delhi Municipal Corporation (Urban)	Urban	5	3	2
20. THAI				
Delhi Union Territory	Total	4	—	4
	Rural	—	—	—
	Urban	4	—	4
Delhi Urban Agglomeration	Urban	4	—	4
(c) Delhi Municipal Corporation (Urban)	Urban	4	—	4
21. VASAI				
Delhi Union Territory	Total	18	9	9
	Rural	—	—	—
	Urban	18	9	9
Delhi Urban Agglomeration	Urban	18	9	9
(c) Delhi Municipal Corporation (Urban)	Urban	18	9	9
22. ZOROASTRIANS				
Delhi Union Territory	Total	302	148	154
	Rural	2	1	1
	Urban	300	147	153
Delhi Urban Agglomeration	Urban	300	147	153
(a) New Delhi Municipal Committee	Urban	105	52	53
(b) Delhi Cantt.	Urban	3	2	1
(a) Delhi Municipal Corporation (Urban)	Urban	192	93	99
Delhi Tehsil	Rural	1	1	..
Mehrauli Tehsil	Rural	1	..	1
23. FOLLOWERS OF ALL RELIGIONS				
Delhi Union Territory	Total	8	8	—
	Rural
	Urban	8	8	—
Delhi Urban Agglomeration	Urban	8	8	—
(c) Delhi Municipal Corporation Urban	Urban	8	8	—

NOTE :—The Union territory of Delhi consists of two tehsils, viz., Delhi & Mehrauli. The Urban units are being shown in this table independent of tehsils as tehsil-wise delineation of urban areas is not available.

**TABLE C-VIII PART-A CLASSIFICATION BY LITERACY AND INDUSTRIAL
CATEGORY OF WORKERS AND NON-WORKERS
ACCORDING TO MAIN ACTIVITY AMONG SCHEDULED
CASTES**

C-VIII SCHEDULED CASTES AND SCHEDULED
TRIBES

**PART A—CLASSIFICATION OF LITERACY AND INDUSTRIAL CATEGORIES OF WORKERS AND
NON-WORKERS ACCORDING TO MAIN ACTIVITY AMONG SCHEDULED CASTES**

**PART B—CLASSIFICATION BY LITERACY AND INDUSTRIAL CATEGORIES OF WORKERS AND
NON-WORKERS ACCORDING TO MAIN ACTIVITY AMONG SCHEDULED TRIBES**

FLY-LEAF

This table corresponds to table C-VIII (Part A and B) of 1961 census and D-III of 1951. The table gives the total population of scheduled castes and scheduled tribes and illiterates, literate and educated persons, workers and non-workers among scheduled castes and scheduled tribes. The workers are further classified into nine industrial categories. Part A relates to scheduled castes and Part B is not applicable in case of Delhi as no tribe has been scheduled in the territory. Data are presented for total, rural and urban areas separately by sex for the Union Territory, Tehsils, Urban Agglomeration and Towns.

This table is followed by two appendices which give castewise population cross-classified by literacy. Appendix I gives the information for the Union Territory and the appendix II for Tehsils, Urban Agglomeration and Towns. The figures have been compiled for total rural and urban areas by sex.

The question adopted in the 1971 census to elicit information about members of scheduled castes and scheduled tribes was :

Question 11 : Scheduled Caste or Scheduled Tribe
Instructions to enumerators to record answer to this question were as follows :

“You have been furnished with a list of scheduled castes and scheduled tribes notified for your state. Ascertain if the person enumerated belongs to a scheduled caste or scheduled tribe and if he does, then record the name of the scheduled caste or scheduled tribe which should find place in the list furnished to you. The answer should be recorded against the correct rectangle provided for the purpose against this question. For a person who is not a member of any scheduled caste or scheduled tribe write ‘X’ in both the rectangles.

If the person belonging to a scheduled caste or scheduled tribe returns his caste or tribe by a synonym or generic name of a caste or a tribe it should be entered only if it finds a place in the list furnished to you. Do not write the names of scheduled castes in general terms as ‘Harijan’, or ‘Achhut’. You should ascertain the name of the caste and when it is returned write it in the rectangle provided for recording the same. Similarly, do not write the names of scheduled tribes in general terms as ‘Adivasi’. You should ascertain the name of the tribe when it is returned and write it in the rectangle with broken lines provided for recording the name. If a person is negligent and insists on calling himself merely ‘Harijan’ or ‘Achhut’ or ‘Adivasi’ as the case may be, tell him that this description is

not adequate for census purposes and persuade him to give out the actual name of the caste or tribe. You should make all efforts to ascertain the correct name of scheduled caste or scheduled tribe as found in the notified list. If the person merely claims to be a scheduled caste or scheduled tribe but says that he does not belong to any of the notified communities applicable to the areas, he will not be entered as a scheduled caste or scheduled tribe.

Scheduled castes can belong only to the Hindu or sikh religions. If a person belongs to scheduled caste, there will be either ‘H’ or ‘S’ in the answer the question 10. Scheduled tribes may belong to any religion.”

In the 1961 Census, the enumerators had been provided with a set of synonyms and generic names of the scheduled castes and scheduled tribes so that a person who returned his caste or tribe by any synonym or generic name was enumerated as scheduled caste or scheduled tribe, irrespective of whether such synonym or general name found a place in the notified list. In the 1971 census, however, in view of a Supreme Court Judgement on the subject, the notified list of Scheduled Castes and scheduled tribes, applicable to each state and union territory had to be strictly followed and the synonyms or generic names of such communities could not be recognised for purpose of enumeration as scheduled caste or scheduled tribe. There is, therefore, a possibility that despite specific instructions to enumerators to make all efforts to elicit the correct name of the caste or tribe, some persons might have returned themselves by some synonym, local name or generic name and suffered omission from enumeration as a member of scheduled caste or a scheduled tribe.

In spite of specific instructions on the subject, it was found that in some individual slips of scheduled castes and scheduled tribes, the name of caste or tribe was not entered and returns in general terms as ‘Harijan’, ‘Adivasi’, ‘Achhut’, etc., were found. There was, however, no doubt that the person so returned did belong, in fact, to a scheduled caste/scheduled tribe. Such returns were treated as ‘Unspecified’ scheduled castes or scheduled tribes, as the case might be.

The figures presented in this table have been obtained by a cross tabulation of the above question with the following questions which related to social and economic data :

Question 3 :	Sex
Question 12 :	Literacy
Question 16 :	Main Activity

The nine broad industrial categories of workers adopted at the 1971 census were :

- I—Cultivators
- II—Agricultural Labourers
- III—Livestock, forestry, fishing, hunting & plantations, orchards & allied activities
- IV—Mining & quarrying
- V—Manufacturing, processing, servicing and repairs (a) at household industry and (b) other than household industry.
- VI—Construction
- VII—Trade and Commerce
- VIII—Transport, storage and communications
- IX—Other services

Workers defined

The definition of a 'Worker' in the 1971 census is different from that of 1961. In the 1961 census, a person was considered as a 'worker' according to his participation in any economically productive work. In the case of regular employment in any trade, profession, service, business or commerce, a person was taken as a worker if he was employed during any of the 15 days preceding the day on which he was enumerated. An exception to the 15 days' period to reckon one as worker had been made in 1961 in the case of seasonal work like cultivation, livestock, dairying, household industry, etc. In such cases if a person had put in an hour's regular work a day throughout the greater part of the working season, he was considered a worker. "Work" included not only actual work but also effective supervision and direction of work. A person might be working as a cultivator or as an agricultural labourer or at a household industry or might be doing any other work. He might be engaged either in one or more than one of the above. A full-time student who spent some time in his father's shop for even a day during the reference period of a fortnight was considered as a "worker". Similarly, if a woman who was basically engaged in household duties also engaged herself in work such as pounding rice for sale or wages, or in domestic services for wages for others, or minding cattle or selling firewood, or making and selling dung cakes, grass, or any such work, she was also treated as a "worker". Thus in the 1961 census a

person was categorised basically as a "worker" even if such a person's contribution to work was extremely marginal.

In the 1971 census every individual was asked to declare what according to him was his "main activity", i.e., how he engaged himself mostly. Accordingly, all persons were divided into two broad strata of main activity as 'workers' and 'non-workers'. A "worker" was defined clearly as a person whose "main activity" was participation in any economically productive work by his physical or mental activity. "Work" involved not only actual work but effective supervision or direction of work. The reference period was one week prior to the date of enumeration in the case of regular work in trade, profession, service or business. If a person had participated in any such regular work on any one of the days during the week preceding the day of enumeration and this had been returned as his "main activity", the person was classified as a worker and categorised accordingly. A person who normally worked out but had been absent from work during the reference period on account of illness or travel, holiday, temporary breakdown, strike, etc., was treated as engaged in regular work in which he would have otherwise been employed but for his temporary absence. Persons under training such as apprentices with or without stipends or wages were considered as economically active and recorded as working. A person who was offered work but did not actually join it, was not treated as engaged in work. In respect of seasonal work like cultivation, livestock keeping, plantation, some types of household industry, etc., which are not carried on throughout the year, a person's main activity was ascertained with reference to such work in the last one year even if he was not economically active in the week prior to enumeration.

Secondary work

In 1971, a person was treated basically as a "Non-worker" if he or she did not come under any of the categories of "worker" mentioned above. Thus a person engaged primarily in household duties such as cooking or one's own household, or performing one's own household duties, or student attending an institution, or a rent receiver, was classified as such for his main activity and was treated as "non-worker". If he was also engaged as a full-time worker that activity was mentioned under the head of "secondary work". The secondary work, if any, of those who were basically classified as "workers" was also ascertained.

C—VIII SCHEDULED CASTES

PART—A—CLASSIFICATION BY LITERACY AND INDUSTRIAL CATEGORY OF WORKERS AND

Union Territory/District/Tehsil/ Urban Agglomeration/City/Town	Total Rural Urban	Total			Illiterate	
		Persons	Males	Females	Males	Females
		3	4	5	6	7
DELHI UNION TERRITORY	Total	6356988	353020	282678	214575	242198
	Rural	1049999	57528	47471	38860	44523
	Urban	530699	295492	235207	175715	197675
Delhi Urban Agglomeration	Urban	530699	295492	235207	175715	197675
(a) New Delhi Municipal Committee	Urban	46494	27082	19412	15407	15212
(b) Delhi Cantt.	Urban	8931	4945	3986	2970	3454
(c) Delhi Municipal Corporation (Urban)	Urban	475274	263465	211809	157338	179009
Delhi Tehsil	Rural	52466	28647	23819	18757	22367
Mehrauli Tehsil	Rural	52533	28881	23652	20103	22156

Union Territory/District/Tehsil/ Urban Agglomeration/City/Town	Total Rural Urban	W		O		R	
		IV Mining and Quarrying		V Manufacturing, Processing, Servicing & repairs			
				(a) Household Industry		(b) Other than Household Industry	
		Males	Females	Males	Females	Males	Females
1	2	18	19	20	21	22	23
DELHI UNION TERRITORY	Total	1932	310	5882	523	42618	3967
	Rural	1891	305	851	28	8569	2933
	Urban	41	5	5031	495	34049	1034
Delhi Urban Agglomeration	Urban	41	5	5031	495	34049	1034
New Delhi Municipal Committee	Urban	4	..	101	4	772	14
Delhi Cantt.	Urban	15	..	111	5
Delhi Municipal Corporation (Urban)	Urban	37	5	4915	491	33166	1015
Delhi Tehsil	Rural	463	14	4201	1318
Mehrauli Tehsil	Rural	1891	305	388	14	4368	1615

AND SCHEDULED TRIBES

NON-WORKERS ACCORDING TO MAIN ACTIVITY AMONG SCHEDULED CASTES

Literate and educated persons		Total Workers		WORKERS					
				I Cultivators		II Agricultural Labourers		III Livestock, Forestry, Fishing, Hunting & Plantations, orchards and allied Activities	
Males	Females	Males	Females	Males	Females	Males	Females	Males	Females
8	9	10	11	12	13	14	15	16	17
138445	40480	172021	19820	609	25	16941	910	1786	58
18668	2948	27728	4697	411	16	5958	792	271	13
119777	37532	144293	15123	198	9	983	118	1515	45
119777	37532	144293	15123	198	9	983	118	1515	45
11675	4200	13992	2164	5	..	7	..	50	..
1975	532	2326	345	15	..	11	..	31	..
106127	32800	127975	12614	178	9	965	118	1434	45
9890	1452	13678	2079	339	3	4796	548	133	10
8778	1496	14050	2618	72	13	1162	244	138	3

K		E		R		S		X	
VI		VII		VIII		IX		X	
Construction		Trade and Commerce		Transport Storage and Communications		Other Services		Non-workers	
Males	Females	Males	Females	Males	Females	Males	Females	Males	Females
24	25	26	27	28	29	30	31	32	33
21000	3039	14007	857	15037	330	62209	9801	180999	262858
1664	48	588	35	1694	13	5831	514	29800	42774
19336	2991	13419	822	13343	317	56378	9287	151199	220084
19336	2991	13419	822	13343	317	56378	9287	151199	220084
1831	513	1356	71	795	27	9071	1535	13090	17248
236	101	65	..	306	11	1536	228	2619	3641
17269	2377	11998	751	12242	279	45771	7524	135490	199195
519	2	162	8	459	2	2606	174	14969	21740
1145	46	426	27	1235	11	3225	340	14831	21034

NOTE : The Union territory of Delhi consists of two tehsils, viz., Delhi and Mehrauli. The Urban units are being shown in this table independent of tehsils as tehsil-wise delineation of urban areas is not available.

C—VIII SCHEDULED CASTES & SCHEDULED TRIBES

PART—A—CLASSIFICATION BY LITERACY AND INDUSTRIAL CATEGORY OF WORKERS AND NON-WORKERS ACCORDING TO MAIN ACTIVITY AMONG SCHEDULED CASTES

Appendix-I

Scheduled Castes classified by Literates and Illiterates

Name of the Scheduled Castes	Total, Rural/Urban	Population			Illiterate			Literate and Educated Persons		
		Persons	Males	Females	Persons	Males	Females	Persons	Males	Females
1	2	3	4	5	6	7	8	9	10	11
<i>DELHI UNION TERRITORY</i>										
All Scheduled Castes	Total Rural Urban	635698 104999 530699	353020 57528 295492	282678 47471 235207	456773 83383 373390	214575 38860 175715	242198 44523 197675	178925 21616 157309	138445 18668 119777	40480 2948 37532
Adi-Dharmi	Total Rural Urban	2072 26 2046	1142 16 1126	930 10 920	784 16 768	283 7 276	501 9 492	1288 10 1278	859 9 850	429 1 428
Agria	Total Rural Urban	1145 568 577	653 315 338	492 253 239	812 465 347	400 221 179	412 244 168	333 103 230	253 94 159	80 9 71
Aheria	Total Rural Urban	2119 49 2070	1141 31 1110	978 18 960	1666 43 1623	750 26 724	916 17 899	453 6 447	391 5 386	62 1 61
Balai	Total Rural Urban	42885 7861 35024	23851 4539 19312	19034 3322 15712	34146 7141 27005	16563 3856 12707	17583 3285 14298	8739 720 8019	7288 683 6605	1451 37 1414
Banjara	Total Rural Urban	4344 846 3498	2337 474 1863	2007 372 1635	3388 684 2704	1516 315 1201	1872 369 1503	956 162 794	821 159 662	135 3 132
Bawaria	Total Rural Urban	3935 376 3559	2316 227 2089	1619 149 1470	3315 342 2973	1752 193 1559	1563 149 1414	620 34 586	564 34 530	56 .. 56
Bazigar	Total Rural Urban	269 .. 269	129 .. 129	140 .. 140	235 .. 235	101 .. 101	134 .. 134	34 .. 34	28 .. 28	6 .. 6
Bhangi	Total Rural Urban	24720 5225 19495	13388 2732 10656	11332 2493 8839	19365 4306 15059	8927 1908 7019	10438 2398 8040	5355 919 4436	4461 824 3637	894 95 799
Bhil	Total Rural Urban	404 17 387	226 7 219	178 10 168	363 14 349	187 4 183	176 10 166	41 3 38	39 3 36	2 .. 2
Chamar, Chanwar Chamar, Jatya or Jatav Chamar Mochi, Ramdasia, Ravidasi, Rajdasi, Rehgarh or Raigar	Total Rural Urban	215747 51937 163810	118620 28281 90339	97127 23656 73471	148034 41026 107008	66985 18852 48133	81049 22174 58875	67713 10911 56802	51635 9429 42206	16078 1482 14596
Chohra (Sweeper)	Total Rural Urban	2551 397 2154	1731 383 1348	820 14 806	1888 284 1604	1177 271 906	711 13 698	663 113 550	554 112 442	109 1 108
Chuhra (Balmiki)	Total Rural Urban	107680 14446 93234	59434 7685 51749	48246 6761 41485	79586 11071 68515	36578 4651 31927	43008 6420 36588	28094 3375 24719	22856 3034 19822	5238 341 4897
Dhanak or Dhanuk	Total Rural Urban	15855 3489 12366	8883 1900 6983	6972 1589 5383	12018 2840 9178	5881 1318 4563	6137 1522 4615	3837 649 3188	3002 582 2420	835 67 768

C—VIII SCHEDULED CASTES & SCHEDULED TRIBES

PART—A—CLASSIFICATION BY LITERACY AND INDUSTRIAL CATEGORY OF WORKERS AND NON-WORKERS ACCORDING TO MAIN ACTIVITY AMONG SCHEDULED CASTES

Appendix-I

Scheduled Castes classified by Literates and Illiterates

Name of the Scheduled Castes	Total/ Rural/ Urban	Population			Illiterate			Literate and Educated Persons		
		Persons	Males	Females	Persons	Males	Females	Persons	Males	Females
1	2	3	4	5	6	7	8	9	10	11
Dhobi	Total	26839	14838	12001	17643	8614	9029	9196	6224	2972
	Rural	819	456	363	605	282	323	214	174	40
	Urban	26020	14382	11638	17038	8332	8706	8982	6050	2932
Dom	Total	553	310	243	422	202	220	131	108	23
	Rural	153	81	72	110	43	67	43	38	5
	Urban	400	229	171	312	159	153	88	70	18
Gharrami	Total	467	308	159	338	193	145	129	115	14
	Rural	8	7	1	3	3	..	5	4	1
	Urban	459	301	158	335	190	145	124	111	13
Julaha (Weaver)	Total	26059	14399	11660	17820	8164	9656	8239	6235	2004
	Rural	4794	2622	2172	3409	1462	1947	1385	1160	225
	Urban	21265	11777	9488	14411	6702	7709	6854	5075	1779
Kabirpanthi	Total	2869	1628	1241	1930	915	1015	939	713	226
	Rural	230	122	108	159	63	96	71	59	12
	Urban	2639	1506	1133	1771	852	919	868	654	214
Kachhandha	Total	182	107	75	141	76	65	41	31	10
	Rural	1	1	..	1	1
	Urban	181	106	75	140	75	65	41	31	10
Kanjar or Giarah	Total	2115	961	1154	1804	730	1074	311	231	80
	Rural	1	1	1	1	..
	Urban	2114	960	1154	1804	730	1074	310	230	80
Khatik	Total	34412	18631	15781	25427	11700	13727	8985	6931	2054
	Rural	1925	1039	886	1723	859	864	202	180	22
	Urban	32487	17592	14895	23704	10841	12863	8783	6751	2032
Koli	Total	42449	24208	18241	31152	15327	15825	11297	8881	2416
	Rural	897	599	298	745	462	283	152	137	15
	Urban	41552	23609	17943	30407	14865	15542	11145	8744	2401
Lalbegi	Total	36	14	22	23	8	15	13	6	7
	Rural	1	..	1	1	..	1
	Urban	35	14	21	22	8	14	13	6	7
Madari	Total	40	26	14	35	21	14	5	5	..
	Rural	2	1	1	2	1	1
	Urban	38	25	13	33	20	13	5	5	..
Mallah	Total	3447	2167	1280	2221	1268	953	1226	899	327
	Rural	47	31	16	38	23	15	9	8	1
	Urban	3400	2136	1264	2183	1245	938	1217	891	326
Mazhabi	Total	338	169	169	169	68	101	169	101	68
	Rural	4	4	..	1	1	..	3	3	..
	Urban	334	165	169	168	67	101	166	98	68
Meghwal	Total	668	386	282	518	256	262	150	130	20
	Rural	92	52	40	83	43	40	9	9	..
	Urban	576	334	242	435	213	222	141	121	20

C—VIII SCHEDULED CASTES & SCHEDULED TRIBES

PART—A—CLASSIFICATION BY LITERACY AND INDUSTRIAL CATEGORY OF WORKERS AND NON-WORKERS ACCORDING TO MAIN ACTIVITY AMONG SCHEDULED CASTES

Appendix-I

Scheduled Castes classified by Literates and Illiterates

Name of the Scheduled Castes	Total/ Rural/ Urban	Population			Illiterate			Literate and Educated Persons		
		Persons	Males	Females	Persons	Males	Females	Persons	Males	Females
1	2	3	4	5	6	7	8	9	10	11
Naribut	Total	783	438	345	760	415	345	23	23	..
	Rural	783	438	345	760	415	345	23	23	..
Nat (Rana)	Total	694	374	320	640	326	314	54	48	6
	Rural	30	18	12	30	18	12
Pasi	Total	664	356	308	610	308	302	54	48	6
	Rural	4746	3471	1275	3470	2431	1039	1276	1040	236
Perna	Total	247	205	42	210	169	41	37	36	1
	Rural	4499	3266	1233	3260	2262	998	1239	1004	235
Sansi or Bhedkut	Total	117	70	47	107	61	46	10	9	1
	Rural	117	70	47	107	61	46	10	9	1
Sapera	Total	3496	1871	1625	2308	995	1313	1188	876	312
	Rural	3496	1871	1625	2308	995	1313	1188	876	312
Sikligar	Total	454	292	162	424	267	157	30	25	5
	Rural	295	204	91	277	188	89	18	16	2
Singswal or Kalbelia	Total	159	88	71	147	79	68	12	9	3
	Rural	4536	2331	2205	4108	2000	2108	428	331	97
Sirkiband	Total	127	61	66	110	48	62	17	13	4
	Rural	4409	2270	2139	3998	1952	2046	411	318	93
Unspecified	Total	246	140	106	230	132	98	16	8	8
	Rural	246	140	106	230	132	98	16	8	8
Unspecified	Total	311	185	126	279	154	125	32	31	1
	Rural	107	62	45	98	53	45	9	9	..
Unspecified	Total	204	123	81	181	101	80	23	22	1
	Rural	56115	31845	24270	39204	19152	20052	16911	12693	4218
Unspecified	Total	9982	5372	4610	7546	3519	4027	2436	1853	583
	Rural	46133	26473	19660	31658	15633	16025	14475	10840	3635

C---VIII SCHEDULED CASTES AND SCHEDULED TRIBES

PART—A—CLASSIFICATION BY LITERACY AND INDUSTRIAL CATEGORY OF WORKERS AND NON-WORKERS ACCORDING TO MAIN ACTIVITY AMONG SCHEDULED CASTES

Appendix-II

Scheduled Castes classified by Literates and Illiterates

District/Tehsil/Urban Agglomeration/City/ Town	Total Rural Urban	Population			Illiterate			Literate and Educated Persons		
		Persons	Males	Females	Persons	Males	Females	Persons	Males	Females
		1	2	3	4	5	6	7	8	9
ALL SCHEDULED CASTES										
Delhi Union Territory	Total	635698	353020	282678	456773	214575	242198	178925	138445	40480
	Rural	104999	57528	47471	83383	38860	44523	21616	18668	2948
	Urban	530699	295492	235207	373390	175715	197675	157309	119777	37532
Delhi Urban Agglomeration	Urban	530699	295492	235207	373390	175715	197675	157309	119777	37532
(a) New Delhi Municipal Committee	Urban	46494	27082	19412	30619	15407	15212	15875	11675	4200
(b) Delhi Cantt.	Urban	8931	4945	3986	6424	2970	3454	2507	1975	532
(c) Delhi Municipal Corporation (Urban)	Urban	475274	263465	211809	336347	157338	179009	138927	106127	32860
Delhi Tehsil	Rural	52466	28647	23819	41124	18757	22367	11342	9890	1452
Mehrauli Tehsil	Rural	52533	28881	23652	42259	20103	22156	10274	8778	1496
ADI--DHARMI										
Delhi Union Territory	Total	2072	1142	930	784	283	501	1288	859	429
	Rural	26	16	10	16	7	9	10	9	1
	Urban	2046	1126	920	768	276	492	1278	850	428
Delhi Urban Agglomeration	Urban	2046	1126	920	768	276	492	1278	850	428
(a) New Delhi Municipal Committee	Urban	436	242	194	110	38	72	326	204	122
(b) Delhi Cantt.	Urban	5	4	1	3	2	1	2	2	..
(c) Delhi Municipal Corporation (Urban)	Urban	1605	880	725	655	236	419	950	644	306
Delhi Tehsil	Rural	5	4	1	3	2	1	2	2	..
Mehrauli Tehsil	Rural	21	12	9	13	5	8	8	7	1
AGRIA										
Delhi Union Territory	Total	1145	653	492	812	400	412	333	253	80
	Rural	568	315	253	465	221	244	103	94	9
	Urban	577	338	239	347	179	168	230	159	71
Delhi Urban Agglomeration	Urban	577	338	239	347	179	168	230	159	71
(a) New Delhi Municipal Committee	Urban	53	17	36	39	8	31	14	9	5
(b) Delhi Cantt.	Urban	19	7	12	10	3	7	9	4	5
(c) Delhi Municipal Corporation (Urban)	Urban	505	314	191	298	168	130	207	146	61
Delhi Tehsil	Rural	561	311	250	459	218	241	102	93	9
Mehrauli Tehsil	Rural	7	4	3	6	3	3	1	1	—
AHERIA										
Delhi Union Territory	Total	2119	1141	978	1666	750	916	453	391	62
	Rural	49	31	18	43	26	17	6	5	1
	Urban	2070	1110	960	1623	724	899	447	386	61
Delhi Urban Agglomeration	Urban	2070	1110	960	1623	724	899	447	386	61

C—VIII SCHEDULED CASTES AND SCHEDULED TRIBES

PART—A—CLASSIFICATION BY LITERACY AND INDUSTRIAL CATEGORY OF WORKERS AND NON-WORKERS ACCORDING TO MAIN ACTIVITY AMONG SCHEDULED CASTES

Appendix-II

Scheduled Castes classified by Literates and Illiterates

District/Tehsil/Urban Agglomeration/City/Town	Total Rural Urban	Population			Illiterate			Literate and Educated Persons		
		Persons	Males	Females	Persons	Males	Females	Persons	Males	Females
AHERIA										
(a) New Delhi Municipal committee	Urban	27	19	8	11	7	4	16	12	4
(b) Delhi Cantt.	Urban	19	17	2	7	5	2	12	12	..
(c) Delhi Municipal Corporation	Urban	2024	1074	950	1605	712	893	419	362	57
Delhi Tehsil	Rural	9	6	3	5	3	2	4	3	1
Mehrauli Tehsil	Rural	40	25	15	38	23	15	2	2	..
BALAI										
Delhi Union Territory	Total	42885	23851	19034	34146	16563	17583	8739	7288	1451
	Rural	7861	4539	3322	7141	3856	3285	720	683	37
	Urban	35024	19312	15712	27005	12707	14298	8019	6605	1414
Delhi Urban Agglomeration	Urban	35024	19312	15712	27005	12707	14298	8019	6605	1414
(a) New Delhi Municipal committee	Urban	2397	1324	1073	1948	942	1006	449	382	67
(b) Delhi Cantt.	Urban	487	281	206	432	233	199	55	48	7
(c) Delhi Municipal Corporation	Urban	32140	17707	14433	24625	11532	13093	7515	6175	1340
Delhi Tehsil	Rural	2478	1425	1053	2346	1294	1052	132	131	1
Mehrauli Tehsil	Rural	5383	3114	2269	4795	2562	2233	588	552	36
BANJARA										
Delhi Union Territory	Total	4344	2337	2007	3388	1516	1872	956	821	135
	Rural	846	474	372	684	315	369	162	159	3
	Urban	3498	1863	1635	2704	1201	1503	794	662	132
Delhi Urban Agglomeration	Urban	3498	1863	1635	2704	1201	1503	794	662	132
(a) New Delhi Municipal Committee	Urban	60	33	27	37	12	25	23	21	2
(b) Delhi Cantt.	Urban	7	4	3	6	3	3	1	1	..
(c) Delhi Municipal Corporation	Urban	3431	1826	1605	2661	1186	1475	770	640	130
Delhi Tehsil	Rural	703	393	310	564	256	308	139	137	2
Mehrauli Tehsil	Rural	143	81	62	120	59	61	23	22	1
BAWARIA										
Delhi Union Territory	Total	3935	2316	1619	3315	1752	1563	620	564	56
	Rural	376	227	149	342	193	149	34	34	..
	Urban	3559	2089	1470	2973	1559	1414	586	530	56
Delhi Urban Agglomeration	Urban	3559	2089	1470	2973	1559	1414	586	530	56
(a) New Delhi Municipal Committee	Urban	633	379	254	524	273	251	109	106	3
(b) Delhi Cantt.	Urban	16	11	5	11	6	5	5	5	..
(c) Delhi Municipal Corporation	Urban	2910	1699	1211	2438	1280	1158	472	419	53
Delhi Tehsil	Rural	152	90	62	125	63	62	27	27	..
Mehrauli Tehsil	Rural	224	137	87	217	130	87	7	7	..

C—VIII SCHEDULED CASTES AND SCHEDULED TRIBES

PART—A—CLASSIFICATION BY LITERACY AND INDUSTRIAL CATEGORY OF WORKERS AND NON-WORKERS ACCORDING TO MAIN ACTIVITY AMONG SCHEDULED CASTES

Appendix-II

Scheduled Castes Classified by Literates and Illiterates

District/Tehsil/Urban Agglomeration/City/ Town	Total Rural Urban	Population			Illiterate			Literate and Educated Persons		
		Persons	Males	Females	Persons	Males	Females	Persons	Males	Females
BAZIGAR										
Delhi Union Territory	Total	269	129	140	235	101	134	34	28	6
	Rural
	Urban	269	129	140	235	101	134	34	28	6
Delhi Urban Agglomeration	Urban	269	129	140	235	101	134	34	28	6
(a) New Delhi Municipal Committee	Urban	1	1	..	1	1
(b) Delhi Cantt.	Urban
(c) Delhi Municipal Corporation	Urban	268	128	140	234	100	134	34	28	6
Delhi Tehsil	Rural
Mehrauli Tehsil	Rural
BHANGI										
Delhi Union Territory	Total	24720	13388	11332	19365	8927	10438	5355	4461	894
	Rural	5225	2732	2493	4306	1908	2398	919	824	95
	Urban	19495	10656	8839	15059	7019	8040	4436	3637	799
Delhi Urban Agglomeration	Urban	19495	10656	8839	15059	7019	8040	4436	3637	799
(a) New Delhi Municipal Committee	Urban	1781	1025	756	1263	626	637	518	399	119
(b) Delhi Cantt.	Urban	240	151	89	187	105	82	53	46	7
(c) Delhi Municipal Corporation	Urban	17474	9480	7994	13609	6288	7321	3865	3192	673
Delhi Tehsil	Rural	2582	1343	1239	2144	950	1194	438	393	45
Mehrauli Tehsil	Rural	2643	1389	1254	2162	958	1204	481	431	50
BHIL										
Delhi Union Territory	Total	404	226	178	363	187	176	41	39	2
	Rural	17	7	10	14	4	10	3	3	..
	Urban	387	219	168	349	183	166	38	36	2
Delhi Urban Agglomeration	Urban	387	219	168	349	183	166	38	36	2
(a) New Delhi Municipal Committee	Urban	11	7	4	11	7	4
(b) Delhi Cantt.	Urban	1	1	1	1	..
(c) Delhi Municipal Corporation	Urban	375	211	164	338	176	162	37	35	2
Delhi Tehsil	Rural
Mehrauli Tehsil	Rural	17	7	10	14	4	10	3	3	..
CHAMAR, CHANWAR CHAMAR, JATYA OR JATAV CHAMAR, MOCHI, RAMDASIA, RAVIDASI, RAIDASI, REHGARH OR RAIGAR										
Delhi Union Territory	Total	215747	118620	97127	148034	66985	81049	67713	51635	1607
	Rural	51937	28281	23656	41026	18852	22174	10911	9429	148
	Urban	163810	90339	73471	107008	48133	58875	56802	42206	1459

C—VIII SCHEDULED CASTES AND SCHEDULED TRIBES

PART—A—CLASSIFICATION BY LITERACY AND INDUSTRIAL CATEGORY OF WORKERS AND NON-WORKERS ACCORDING TO MAIN ACTIVITY AMONG SCHEDULED CASTES

Appendix-II

Scheduled Castes Classified by Literates and Illiterates

District/Tehsil/Urban Agglomeration/City/ Town	Total Rural Urban	Population			Illiterate			Literate and Educated Persons		
		Persons	Males	Females	Persons	Males	Females	Persons	Males	Females
Delhi Urban Agglomeration	Urban	163810	90339	73471	107008	48133	58875	56802	42206	14596
(a) New Delhi Municipal Committee	Urban	3687	2226	1461	2035	1044	991	1652	1182	470
(b) Delhi Cantt.	Urban	1456	828	628	974	440	534	482	388	94
(c) Delhi Municipal Corporation (Urban)	Urban	158667	87285	71382	103999	46649	57350	54668	40636	14032
Delhi Tehsil	Rural	28092	15288	12804	21955	9971	11984	6137	5317	820
Mehrauli Tehsil	Rural	23845	12993	10852	19071	8881	10190	4774	4112	662
CHOHRA (SWEEPER)										
Delhi Union Territory	Total	2551	1731	820	1888	1177	711	663	554	109
	Rural	397	383	14	284	271	13	113	112	1
	Urban	2154	1348	806	1604	906	698	550	442	108
Delhi Urban Agglomeration	Urban	2154	1348	806	1604	906	698	550	442	108
(a) New Delhi Municipal Committee	Urban	471	309	162	348	205	143	123	104	19
(b) Delhi Cantt.	Urban	218	114	104	163	73	90	55	41	14
(c) Delhi Municipal Corporation (Urban)	Urban	1465	925	540	1093	628	465	372	297	75
Delhi Tehsil	Urban	278	277	1	198	197	1	80	80	..
Mehrauli Tehsil	Rural	119	106	13	86	74	12	33	32	1
CHUHRA (BALMIKI)										
Delhi Union Territory	Total	107680	59434	48246	79586	36578	43008	28094	22856	5238
	Rural	14446	7685	6761	11071	4651	6420	3375	3034	341
	Urban	93234	51749	41485	68515	31927	36588	24719	19822	4897
Delhi Urban Agglomeration	Urban	93234	51479	41485	68515	31927	36588	24719	19822	4897
(a) New Delhi Municipal Committee	Urban	23274	13653	9621	15959	7955	8004	7315	5698	1617
(b) Delhi Cantt.	Urban	3723	2041	1682	2840	1311	1529	883	730	153
(c) Delhi Municipal Corporation (Urban)	Urban	66237	36055	30182	49716	22661	27055	16521	13394	3127
Delhi Tehsil	Rural	7592	4019	3573	5659	2262	3397	1933	1757	176
Mehrauli Tehsil	Rural	6854	3666	3188	5412	2389	3023	1442	1277	165
DHANAK OR DHANUK										
Delhi Union Territory	Total	15855	8883	6972	12018	5881	6137	3837	3002	835
	Rural	3489	1900	1589	2840	1318	1522	649	582	67
	Urban	12366	6983	5383	9178	4563	4615	3188	2420	768
Delhi Urban Agglomeration	Urban	12366	6983	5383	9178	4563	4615	3188	2420	768
(a) New Delhi Municipal Committee	Urban	396	235	161	288	153	135	108	82	26
(b) Delhi Cantt.	Urban	8	4	4	5	2	3	3	2	1

C—VIII SCHEDULED CASTES AND SCHEDULED TRIBES

PART—A—CLASSIFICATION BY LITERACY AND INDUSTRIAL CATEGORY OF WORKERS AND NON-WORKERS ACCORDING TO MAIN ACTIVITY AMONG SCHEDULED CASTES

Appendix-II

Scheduled Castes Classified by Literates and Illiterates

District/Tehsil/Urban Agglomeration/City/ Town	Total Rural Urban	Population			Illiterate			Literate and Educated Persons		
		Persons	Males	Females	Persons	Males	Females	Persons	Males	Females
(c) Delhi Municipal Corporation (Urban)	Urban	11962	6744	5218	8885	4408	4477	3077	2336	741
Delhi Tehsil	Rural	2055	1129	926	1636	742	894	419	387	32
Mehrauli Tehsil	Rural	1434	771	663	1204	576	628	230	195	35
DHObI										
Delhi Union Territory	Total	26839	14838	12001	17643	8614	9029	9196	6224	2972
	Rural	819	456	363	605	282	323	214	174	40
	Urban	26020	14382	11638	17038	8332	8706	8982	6050	2932
Delhi Urban Agglomeration	Urban	26020	14382	11638	17038	8332	8706	8982	6050	2932
(v) New Delhi Municipal Committee	Urban	6467	3660	2807	3754	1944	1810	2713	1716	997
(b) Delhi Cantt.	Urban	911	475	436	581	250	331	330	225	105
(c) Delhi Municipal Corporation (Urban)	Urban	18642	10247	8395	12703	6138	6565	5939	4109	1830
Delhi Tehsil	Rural	458	266	192	338	162	176	120	104	16
Mehrauli Tehsil	Rural	361	190	171	267	120	147	94	70	24
DOM										
Delhi Union Territory	Total	553	310	243	422	202	220	131	108	23
	Rural	153	81	72	110	43	67	43	38	5
	Urban	400	229	171	312	159	153	88	70	18
Delhi Urban Agglomeration	Urban	400	229	171	312	159	153	88	70	18
(a) New Delhi Municipal Committee	Urban	27	17	10	13	7	6	14	10	4
(b) Delhi Cantt.	Urban	13	6	7	9	4	5	4	2	2
(c) Delhi Municipal Corporation (Urban)	Urban	360	206	154	290	148	142	70	58	12
Delhi Tehsil	Rural	130	70	60	89	34	55	41	36	5
Mehrauli Tehsil	Rural	23	11	12	21	9	12	2	2	1
GHARRAMI										
Delhi Union Territory	Total	467	308	159	338	193	145	129	115	14
	Rural	8	7	1	3	3	—	5	4	1
	Urban	459	301	158	335	190	145	124	111	13
Delhi Urban Agglomeration	Urban	459	301	158	335	190	145	124	111	13
(a) New Delhi Municipal Committee	Urban	12	9	3	7	5	2	5	4	1
(b) Delhi Cantt.	Urban	37	23	14	27	15	12	10	8	2
(d) Delhi Municipal Corporation (Urban)	Urban	410	269	141	301	170	131	109	99	10
Delhi Tehsil	Rural	—	—	—	—	—	—	—	—	—
Mehrauli Tehsil	Rural	8	7	1	3	3	—	5	4	1

C—VIII SCHEDULED CASTES AND SCHEDULED TRIBES

PART—A—CLASSIFICATION BY LITERACY AND INDUSTRIAL CATEGORY OF WORKERS AND NON-WORKERS ACCORDING TO MAIN ACTIVITY AMONG SCHEDULED CASTES

Appendix-II

Scheduled Castes Classified by Literates and Illiterates

District/Tehsil/Urban Agglomeration/City/Town	Total Rural Urban	Population			Illiterate			Literate and Educated Persons		
		Persons	Males	Females	Persons	Males	Females	Persons	Males	Females
1	2	3	4	5	6	7	8	9	10	11
JULAHA (WEAVER)										
Delhi Union Territory	Total	26059	14399	11660	17820	8164	9656	8239	6235	2004
	Rural	4794	2622	2172	3409	1462	1947	1385	1160	225
	Urban	21265	11777	9488	14411	6702	7709	6854	5075	1779
Delhi Urban Agglomeration	Urban	21265	11777	9488	14411	6702	7709	6854	5075	1779
(a) New Delhi Municipal Committee	Urban	344	195	149	166	79	87	178	116	62
(b) Delhi Cantt.	Urban	387	238	149	277	145	132	110	93	17
(c) Delhi Municipal Corporation (Urban)	Urban	20534	11344	9190	13968	6478	7490	6566	4866	1700
Delhi Tehsil	Rural	2312	1225	1087	1625	632	993	687	593	94
Mehrauli Tehsil	Rural	2482	1397	1085	1784	830	954	698	567	131
KABIR PANTHI										
Delhi Union Territory	Total	2869	1628	1241	1930	915	1015	939	713	226
	Rural	230	122	108	159	63	96	71	59	12
	Urban	2639	1506	1133	1771	852	919	868	654	214
Delhi Urban Agglomeration	Urban	2639	1506	1133	1771	852	919	868	654	214
(a) New Delhi Municipal Committee	Urban	541	318	223	416	208	208	125	110	15
(b) Delhi Cantt.	Urban	13	8	5	5	2	3	8	6	2
(c) Delhi Municipal Corporation (Urban)	Urban	2085	1180	905	1350	642	708	735	538	197
Delhi Tehsil	Rural	206	109	97	141	56	85	65	53	12
Mehrauli Tehsil	Rural	24	13	11	18	7	11	6	6	—
KACHHANDHA										
Delhi Union Territory	Total	182	107	75	141	76	65	41	31	10
	Rural	1	1	—	1	1	—	—	—	—
	Urban	181	106	75	140	75	65	41	31	10
Delhi Urban Agglomeration	Urban	181	106	75	140	75	65	41	31	10
(a) New Delhi Municipal Committee	Urban	25	17	8	15	10	5	10	7	3
(b) Delhi Cantt.	Urban	1	—	1	1	—	1	—	—	—
(c) Delhi Municipal Corporation (Urban)	Urban	155	89	66	124	65	59	31	24	7
Delhi Tehsil	Rural	—	—	—	—	—	—	—	—	—
Mehrauli Tehsil	Rural	1	1	—	1	1	—	—	—	—
KANJAR OR GIARAH										
Delhi Union Territory	Total	2115	961	1154	1804	730	1074	311	231	80
	Rural	1	1	—	—	—	—	1	1	—
	Urban	2114	960	1154	1804	730	1074	310	230	80
Delhi Urban Agglomeration	Urban	2114	960	1154	1804	730	1074	310	230	80

C—VIII SCHEDULED CASTES AND SCHEDULED TRIBES

PART—A—CLASSIFICATION BY LITERACY AND INDUSTRIAL CATEGORY OF WORKERS AND NON-WORKERS ACCORDING TO MAIN ACTIVITY AMONG SCHEDULED CASTES

Appendix-II

Scheduled Castes Classified by Literates and Illiterates

District/Tehsil/Urban Agglomeration/City/Town	Total Rural Urban	Population			Illiterate			Literate and Educated Persons		
		Persons	Males	Females	Persons	Males	Females	Persons	Males	Females
1	2	3	4	5	6	7	8	9	10	11
(a) New Delhi Municipal Committee	Urban	31	20	11	14	7	7	17	13	4
(b) Delhi Cantt	Urban	92	53	39	54	23	31	38	30	8
(c) Delhi Municipal Corporation (Urban)	Urban	1991	887	1104	1736	700	1036	255	187	68
Delhi Tehsil	Rural	—	—	—	—	—	—	—	—	—
Mehrauli Tehsil	Rural	1	1	—	—	—	—	1	1	—
KHATIK										
Delhi Union Territory	Total	34412	18631	15781	25427	11700	13727	8985	6931	2054
	Rural	1925	1039	886	1723	859	864	202	180	22
	Urban	32487	17592	14895	23704	10841	12863	8783	6751	2032
Delhi Urban Agglomeration	Urban	32487	17592	14895	23704	10841	12863	8783	6751	2032
(a) New Delhi Municipal Committee	Urban	1852	1024	828	1306	622	684	546	402	144
(b) Delhi Cantt	Urban	55	23	32	35	10	25	20	13	7
(c) Delhi Municipal Corporation (Urban)	Urban	30580	16545	14035	22363	10209	12154	8217	6336	1881
Delhi Tehsil	Rural	83	46	37	74	38	36	9	8	1
Mehrauli Tehsil	Rural	1842	993	849	1649	821	828	193	172	21
KOLI										
Delhi Union Territory	Total	42449	24208	18241	31152	15327	15825	11297	8881	2416
	Rural	897	599	298	745	462	283	152	137	15
	Urban	41552	23609	17943	30407	14865	15542	11145	8744	2401
Delhi Urban Agglomeration	Urban	41552	23609	17943	30407	14865	15542	11145	8744	2401
(a) New Delhi Municipal Committee	Urban	1110	647	463	709	358	351	401	289	112
(b) Delhi Cantt	Urban	219	119	100	134	64	70	85	55	30
(c) Delhi Municipal Corporation (Urban)	Urban	40223	22843	17380	29564	14443	15121	10659	8400	2259
Delhi Tehsil	Rural	216	149	67	183	124	59	33	25	8
Mehrauli Tehsil	Rural	681	450	231	562	338	224	119	112	7
LALBEGI										
Delhi Union Territory	Total	36	14	22	23	8	15	13	6	7
	Rural	—	—	1	1	—	1	—	—	—
	Urban	35	14	21	22	8	14	13	6	7
Delhi Urban Agglomeration	Urban	35	14	21	22	8	14	13	6	7
(a) New Delhi Municipal Committee	Urban	10	5	5	7	3	4	3	2	1
(b) Delhi Cantt	Urban	13	5	8	7	3	4	6	2	4
(c) Delhi Municipal Corporation (Urban)	Urban	12	4	8	8	2	6	4	2	2
Delhi Tehsil	Rural	—	—	—	—	—	—	—	—	—
Mehrauli Tehsil	Rural	1	—	1	1	—	1	—	—	—

C—VIII SCHEDULED CASTES AND SCHEDULED TRIBES

PART—A—CLASSIFICATION BY LITERACY AND INDUSTRIAL CATEGORY OF WORKERS AND NON-WORKERS ACCORDING TO MAIN ACTIVITY AMONG SCHEDULED CASTES

Appendix-II

Scheduled Castes Classified by Literates and Illiterates

District/Tehsil/Urban Agglomeration/City/Town	Total Rural Urban	Population			Illiterate			Literate and Educated Persons				
		Persons	Males	Females	Persons	Males	Females	Persons	Males	Females		
											3	4
		1	2	3	4	5	6	7	8	9	10	11
MADARI												
Delhi Union Territory	Total	40	26	14	35	21	14	5	5	—		
	Rural	2	1	1	2	1	1	—	—	—		
	Urban	38	25	13	33	20	13	5	5	—		
Delhi Urban Agglomeration	Urban	38	25	13	33	20	13	5	5	—		
(a) New Delhi Municipal Committee	Urban	—	—	—	—	—	—	—	—	—		
(b) Delhi Cantt	Urban	7	3	4	5	1	4	2	2	—		
(c) Delhi Municipal Corporation (Urban)	Urban	31	22	9	28	19	9	3	3	—		
Delhi Tehsil	Rural	—	—	—	—	—	—	—	—	—		
Mehrauli Tehsil	Rural	2	1	1	2	1	1	—	—	—		
MALLAH												
Delhi Union Territory	Total	3447	2167	1280	2221	1268	953	1226	899	327		
	Rural	47	31	16	38	23	15	9	8	1		
	Urban	3400	2136	1264	2183	1245	938	1217	891	326		
Delhi Urban Agglomeration	Urban	3400	2136	1264	2183	1245	938	1217	891	326		
(a) New Delhi Municipal Committee	Urban	146	92	54	72	42	30	74	50	24		
(b) Delhi Cantt	Urban	3	1	2	2	—	2	1	1	—		
(c) Delhi Municipal Corporation (Urban)	Urban	3251	2043	1208	2109	1203	906	1142	840	302		
Delhi Tehsil	Rural	2	2	—	1	1	—	1	1	—		
Mehrauli Tehsil	Rural	45	29	16	37	22	15	8	7	1		
MAZHABI												
Delhi Union Territory	Total	338	169	169	169	68	101	169	101	68		
	Rural	4	4	—	1	1	—	3	3	—		
	Urban	334	165	169	168	67	101	166	98	68		
Delhi Urban Agglomeration	Urban	334	165	169	168	67	101	166	98	68		
(a) New Delhi Municipal Committee	Urban	20	11	9	10	5	5	10	6	4		
(b) Delhi Cantt	Urban	14	12	2	4	2	2	10	10	—		
(c) Delhi Municipal Corporation (Urban)	Urban	300	142	158	154	60	94	146	82	64		
Delhi Tehsil	Rural	—	—	—	—	—	—	—	—	—		
Mehrauli Tehsil	Rural	4	4	—	1	1	—	3	3	—		
MEGHWAL												
Delhi Union Territory	Total	668	386	282	518	256	262	150	130	20		
	Rural	92	52	40	83	43	40	9	9	—		
	Urban	576	334	242	435	213	222	141	121	20		

C—VIII SCHEDULED CASTES AND SCHEDULED TRIBES

PART—A—CLASSIFICATION BY LITERACY AND INDUSTRIAL CATEGORY OF WORKERS AND NON-WORKERS ACCORDING TO MAIN ACTIVITY AMONG SCHEDULED CASTES

Appendix-II

Scheduled Castes Classified by Literates and Illiterates

District/Tehsil/Urban Agglomeration/City/Town	Total Rural Urban	Population			Illiterate			Literate and Educated Persons		
		Persons	Males	Females	Persons	Males	Females	Persons	Males	Females
Delhi Urban Agglomeration	Urban	576	334	242	435	213	222	141	121	20
(a) New Delhi Municipal Committee	Urban	3	2	1	2	2	—	1	—	1
(b) Delhi Cantt	Urban	8	5	3	4	2	2	4	3	1
(c) Delhi Municipal Corporation (Urban)	Urban	565	327	238	429	209	220	136	118	18
Delhi Tehsil	Rural	4	2	2	4	2	2	—	—	—
Mehrauli Tehsil	Rural	88	50	38	79	41	38	9	9	—
NARIBUT										
Delhi Union Territory	Total	783	438	345	760	415	345	23	23	—
	Rural	—	—	—	—	—	—	—	—	—
	Urban	783	438	345	760	415	345	23	23	—
Delhi Urban Agglomeration	Urban	783	438	345	760	415	345	23	23	—
(a) New Delhi Municipal Committee	Urban	4	4	—	2	2	—	2	2	—
(b) Delhi Cantt	Urban	—	—	—	—	—	—	—	—	—
(c) Delhi Municipal Corporation (Urban)	Urban	779	434	345	758	413	345	21	21	—
Delhi Tehsil	Rural	—	—	—	—	—	—	—	—	—
Mehrauli Tehsil	Rural	—	—	—	—	—	—	—	—	—
NAT (RANA)										
Delhi Union Territory	Total	694	374	320	640	326	314	54	48	6
	Rural	30	18	12	30	18	12	—	—	—
	Urban	664	356	308	610	308	302	54	48	6
Delhi Urban Agglomeration	Urban	664	356	308	610	308	302	54	48	6
(a) New Delhi Municipal Committee	Urban	11	9	2	10	8	2	1	1	—
(b) Delhi Cantt	Urban	1	1	—	1	1	—	—	—	—
(c) Delhi Municipal Corporation (Urban)	Urban	652	346	306	599	299	300	53	47	6
Delhi Tehsil	Rural	—	—	—	—	—	—	—	—	—
Mehrauli Tehsil	Rural	30	18	12	30	18	12	—	—	—
PASI										
Delhi Union Territory	Total	4746	3471	1275	3470	2431	1039	1276	1040	236
	Rural	247	205	42	210	169	41	37	36	1
	Urban	4499	3266	1233	3260	2262	998	1239	1004	235
Delhi Urban Agglomeration	Urban	4499	3266	1233	3260	2262	998	1239	1004	235
(a) New Delhi Municipal Committee	Urban	391	288	103	261	181	80	130	107	23
(b) Delhi Cantt	Urban	27	14	13	16	8	8	11	6	5
(c) Delhi Municipal Corporation (Urban)	Urban	4081	2964	1117	2983	2073	910	1098	891	207

C—VIII SCHEDULED CASTES AND SCHEDULED TRIBES

PART—A —CLASSIFICATION BY LITERACY AND INDUSTRIAL CATEGORY OF WORKERS AND NON-WORKERS ACCORDING TO MAIN ACTIVITY AMONG SCHEDULED CASTES

Appendix-II

Scheduled Castes Classified by Literates and Illiterates

District/Tehsil/Urban Agglomeration/City/Town	Total Rural Urban	Population			Illiterate			Literate and Educated Persons		
		Persons	Males	Females	Persons	Males	Females	Persons	Males	Females
1	2	3	4	5	6	7	8	9	10	11
Delhi Tehsil . . . Rural		97	89	8	85	77	8	12	12	—
Mehrauli Tehsil . . . Rural		150	116	34	125	92	33	25	24	1
PERNA										
Delhi Union Territory	Total	117	70	47	107	61	46	10	9	1
	Rural	—	—	—	—	—	—	—	—	—
	Urban	117	70	47	107	61	46	10	9	1
Delhi Urban Agglomeration	Urban	117	70	47	107	61	46	10	9	1
(a) New Delhi Municipal Committee	Urban
(b) Delhi Cantt.	Urban	2	1	1	1	..	1	..	1	..
(c) Delhi Municipal Corporation (Urban)	Urban	115	69	46	106	61	..	9	8	1
Delhi Tehsil . . . Rural	
Mehrauli Tehsil . . . Rural	
SANSI OR BHEDKUT										
Delhi Union Territory	Total	3496	1871	1625	2308	995	1313	1188	876	312
	Rural
	Urban	3496	1871	1625	2308	995	1313	1188	876	312
Delhi Urban Agglomeration	Urban	3496	1871	1625	2308	995	1313	1188	876	312
(a) New Delhi Municipal Committee	Urban	1	1	1	1	..
(b) Delhi Cantt.	Urban
(c) Delhi Municipal Corporation (Urban)	Urban	3495	1870	1625	2308	995	1313	1187	..	312
Delhi Tehsil . . . Rural	
Mehrauli Tehsil . . . Rural	
SAPERA										
Delhi Union Territory	Total	454	292	162	424	267	157	311	25	5
	Rural	295	204	91	277	188	89	18	16	2
	Urban	159	88	71	147	79	68	12	9	3
Delhi Urban Agglomeration	Urban	159	88	71	147	79	68	12	9	3
(a) New Delhi Municipal Committee	Urban	1	1	..	1	1
(b) Delhi Cantt.	Urban
(c) Delhi Municipal Corporation (Urban)	Urban	158	87	71	146	78	68	12
Delhi Tehsil . . . Rural		71	70	1	68	67	1	3	3	..
Mehrauli Tehsil . . . Rural		224	134	90	209	121	88	15	13	2
SIKLIGAR										
Delhi Union Territory	Total	4536	2331	2205	4108	2000	2108	428	331	9
	Rural	127	61	66	110	48	62	17	13	..
	Urban	4409	2270	2139	3998	1952	2046	411	318	93

C—VIII SCHEDULED CASTES AND SCHEDULED TRIBES

PART—A—CLASSIFICATION BY LITERACY AND INDUSTRIAL CATEGORY OF WORKERS AND NON-WORKERS ACCORDING TO MAIN ACTIVITY AMONG SCHEDULED CASTES

Appendix-II

Scheduled Castes Classified by Literates and Illiterates

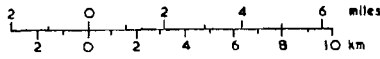
District/Tehsil/Urban Agglomeration/City/Town	Total Rural Urban	Population			Illiterate			Literate and Educated Persons		
		Persons	Males	Females	Persons	Males	Females	Persons	Males	Females
Delhi Urban Agglomeration	Urban	4409	2270	2139	3998	1952	2046	411	318	93
(a) New Delhi Municipal Committee	Urban	4	4	..	1	1	..	3	3	..
(b) Delhi Cantt.	Urban	8	3	5	8	3	5
(c) Delhi Municipal Corporation (Urban)	Urban	4397	2263	2134	3997	1951	2046	400	312	88
Delhi Tehsil	Rural	127	61	66	110	48	62	17	13	4
Mehrauli Tehsil	Rural
SINGIWALA OR KALBELIA										
Delhi Union Territory	Total	246	140	106	230	132	98	16	8	8
	Rural
	Urban	246	140	106	230	132	98	16	8	8
Delhi Urban Agglomeration	Urban	246	140	106	230	132	98	16	8	8
(a) New Delhi Municipal Committee	Urban
(b) Delhi Cantt.	Urban
(c) Delhi Municipal Corporation (Urban)	Urban	246	140	106	230	132	98	16	8	8
Delhi Tehsil	Rural
Mehrauli Tehsil	Rural
SIRKIBAND										
Delhi Union Territory	Total	311	185	126	279	154	125	32	31	1
	Rural	107	62	45	98	53	45	9	9	..
	Urban	204	123	81	181	101	80	23	22	1
Delhi Urban Agglomeration	Urban	204	123	81	181	101	80	23	22	1
(a) New Delhi Municipal Committee	Urban
(b) Delhi Cantt.	Urban
(c) Delhi Municipal Corporation (Urban)	Urban	204	123	81	181	101	80	23	22	1
Delhi Tehsil	Rural	77	50	27	70	43	27	7	7	..
Mehrauli Tehsil	Rural	30	12	18	28	10	18	2	2	..
UNSPECIFIED										
Delhi Union Territory	Total	56115	31845	24270	39204	19152	20052	16911	12693	4218
	Rural	9982	5372	4610	7546	3519	4027	2436	1853	583
	Urban	46133	26473	19660	31658	15633	16025	14475	10840	3635
Delhi Urban Agglomeration	Urban	46133	26473	19660	31658	15633	16025	14475	10840	3635
(a) New Delhi Municipal Committee	Urban	2267	1288	979	1279	651	628	988	637	351
(b) Delhi Cantt.	Urban	921	492	429	623	257	366	298	235	63
(c) Delhi Municipal Corporation (Urban)	Urban	42945	24693	18252	29756	14725	15031	13189	9968	3321
Delhi Tehsil	Rural	4176	2223	1953	3242	1515	1727	934	708	226
Mehrauli Tehsil	Rural	5806	3149	2657	4304	2004	2300	1502	1145	357

NOTE.— The Union territory of Delhi consists of two tehsils, viz., Delhi and Mehrauli. The Urban units are being shown in this table independent of tehsils as tehsil-wise delineation of urban areas is not available.

SPECIAL TABLES FOR SCHEDULED CASTES

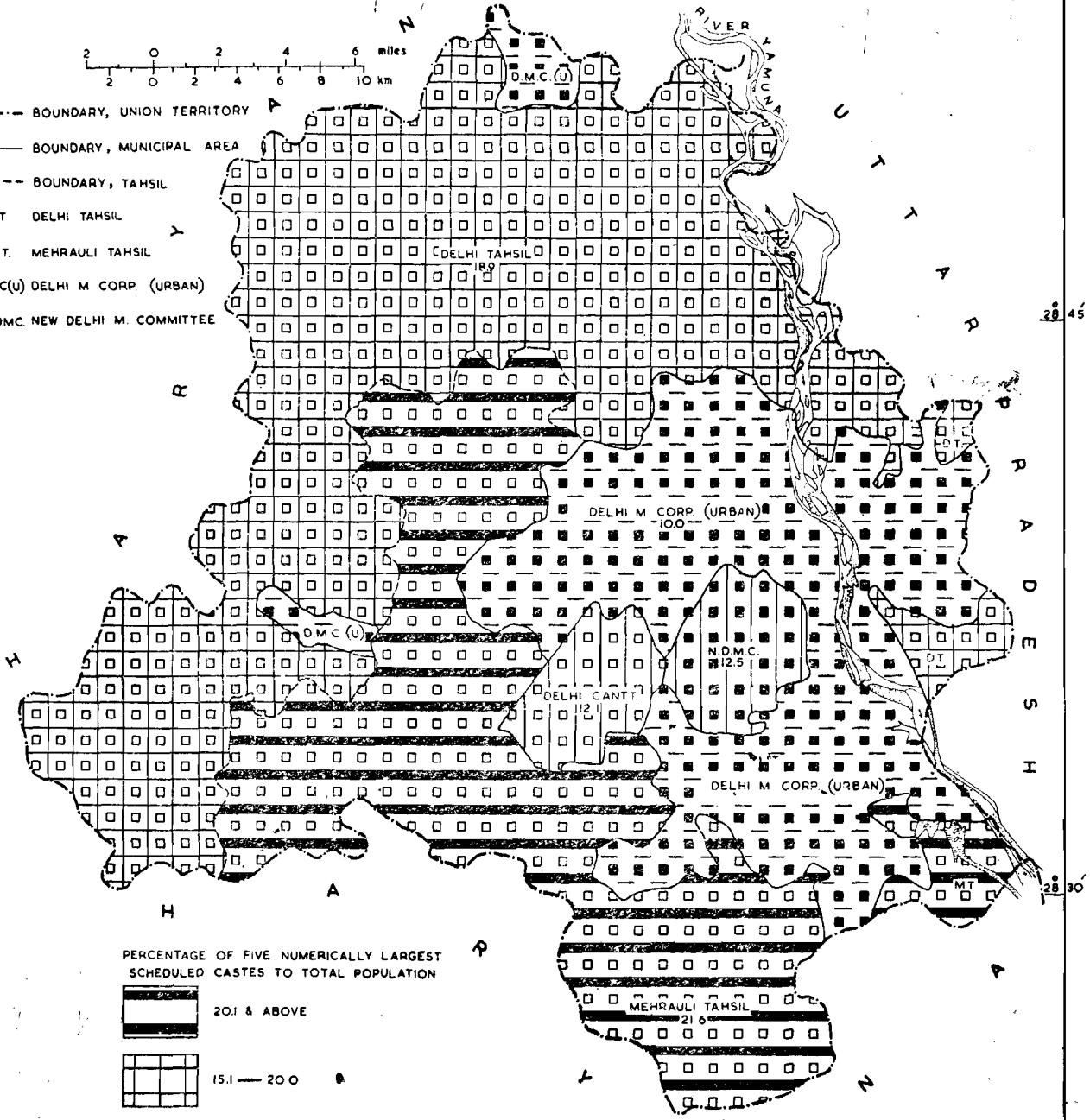
DELHI

SCHEDULED CASTES 1971

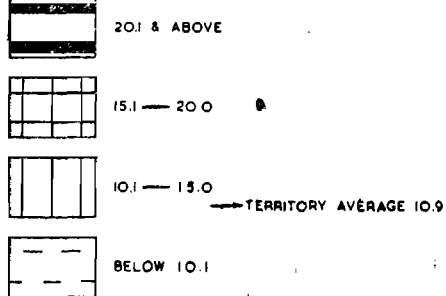


- BOUNDARY, UNION TERRITORY
- BOUNDARY, MUNICIPAL AREA
- BOUNDARY, TAHSIL
- DT DELHI TAHSIL
- MT. MEHRAULI TAHSIL
- D.M.C(U) DELHI M CORP. (URBAN)
- ND.M.C. NEW DELHI M. COMMITTEE

ND.M.C. NEW DELHI M. COMMITTEE



PERCENTAGE OF FIVE NUMERICALLY LARGEST SCHEDULED CASTES TO TOTAL POPULATION



SCHEDULED CASTES LITERACY RATES (TERRITORY AVERAGE 28.1)

- ABOVE TERRITORY AVERAGE
 - BELOW TERRITORY AVERAGE
- (LITERACY RATES ARE INCLUSIVE OF AGE GROUP 6-4)

**TABLE SC-I—INDUSTRIAL CLASSIFICATION OF PERSONS AT WORK AND NON-
WORKERS BY SEX FOR SCHEDULED CASTES**

TABLE SC-I—INDUSTRIAL CLASSIFICATION OF PERSONS AT WORK AND NON-WORKERS BY SEX FOR SCHEDULED CASTES

FLY-LEAF

This table gives the distribution of Scheduled Caste population by sex and economic activity for all the Scheduled Castes as a group as well as for each Scheduled Caste separately. The presentation of Scheduled Castes is in alphabetical order and the names of the Scheduled Castes as they appear in the Presidential order are shown in this table.

The question adopted in the 1971 census to elicit information about members of scheduled castes and scheduled tribes was :

Question 11 : Scheduled Caste or Scheduled Tribe

Instructions to enumerators to record answer to this question has been given in fly-leaf to table C-VIII.

The distribution of Scheduled Caste population by economic activity has been presented for workers and non-workers. The workers are further classified into nine broad industrial categories—the details of which are given in the fly-leaf to table C-VIII.

This table is prepared in two parts—Part-A for rural areas and Part B for urban areas. The data have been presented for rural and urban areas of the Union territory and its three towns namely N.D.M.C., Delhi Cantt. and D.M.C.(Urban).

This table corresponds to table SCT—I Part-A of 1961 in which additional information for the number of persons belonging to each Scheduled Caste engaged in the special occupations like (i) Tanning and currying of hides and skins and (ii) scavenging was also given.

SC-I PART—A INDUSTRIAL CLASSIFICATION OF PERSONS AT WORK AND NON-WORKERS

Sl. No.	Name of Scheduled Caste	Total	W O R K E R S											
			Total Workers		I Cultivators		II Agricultural Labourers		III Livestock, Forestry, Fishing, Hunting & Plantations, Orchards & allied activities		IV Mining and Quarrying			
			Persons	Males	Females	Males	Females	Males	Females	Males	Females	Males	Females	
1	2	3	4	5	6	7	8	9	10	11	12	13	14	15
DELHI RURAL														
	All Scheduled Castes	104999	57528	47471	27728	4697	411	16	5958	792	271	13	1891	305
1.	Adi-Dharmi	26	16	10	7
2.	Agria	568	315	253	130	4	106	2	18	1
3.	Aheria	49	31	18	18	2
4.	Balai	7861	4539	3322	2860	732	9	..	47	..	2	..	758	141
5.	Banjara	846	474	372	182	12	16	1
6.	Bawaria	376	227	149	151	13	50	8	71	3
7.	Bhangi	5225	2732	2493	1066	110	1	..	289	27	10
8.	Bhil	17	7	10	2
9.	Chamar, Chanwar, Chamar, Jattaya or Jatav, Chamar, Mochi, Ramdasia, Ravidasi, Raidasi, Raigarh or Raigar	51937	28281	23656	13451	2788	181	11	3121	525	105	3	602	96
10.	Chohra (Sweeper)	397	383	14	65	2	9	..	6	1	17	1	4	..
11.	Chuhra (Balmiki)	14446	7685	6761	3469	429	5	..	1124	106	46	..	5	..
12.	Dhanak or Dhanuk	3489	1900	1589	832	100	7	..	216	32	13	4	31	8
13.	Dhobi	819	456	363	204	18	5	..	34	3	5	..	1	1
14.	Dom	153	81	72	37	1	15
15.	Gharrami	8	7	1	7
16.	Julaha (weaver)	4794	2622	2172	1153	145	19	1	223	32	16	1	93	13
17.	Kabirpanthi	230	212	108	53	2	2	..	5	2	1	..
18.	Kachhandha	1	1	..	1
19.	Kanjar or Giarah	1	1	..	1
20.	Khatik	1925	1039	886	511	65	1	..	23	1	3	2	188	28
21.	Koli	897	599	298	411	28	15	2	8	..	28	10
22.	Lalbegi	1	..	1	..	1
23.	Madari	2	1	1	1
24.	Mallah	47	31	16	19	3	..	2	..	1	..
25.	Mazhabi	4	4	..	3
26.	Meghwal	92	52	40	33	22
27.	Nat (Rana)	30	18	12	11	6	1	5	4
28.	Pasi	247	205	42	182	1	26	..	24	..	1	..
29.	Sapera	295	204	91	65	1	1	1	1
30.	Sikligar	127	61	66	28	1	1
31.	Sirkiband	107	62	45	14	1	7	1
32.	Unspecified	9982	5372	4610	2761	213	66	2	719	48	18	2	102	1

BY SEX FOR SCHEDULED CASTES

W O R K E R S													
V Manufacturing, Processing, servicing and Repairs				VI Construction		VII Trade and Commerce		VIII Transport, Storage & Communications		IX Other Services		X Non-Workers	
(a) Household Industry		(b) Other than Household Industry		Males	Females	Males	Females	Males	Females	Males	Females	Males	Females
Males	Females	Males	Females										
16	17	18	19	20	21	22	23	24	25	26	27	28	29
<i>DELHI RURAL</i>													
851	28	8569	2933	1664	48	588	35	1694	13	5831	514	29800	42774
..	..	1	1	..	5	..	9	10
..	1	5	1	185	249
..	..	16	2	2	13	16
10	7	1566	570	303	7	42	1	47	4	76	2	1679	2590
12	..	15	..	12	..	13	6	7	..	107	5	292	360
..	..	1	..	6	..	2	1	21	1	76	136
5	..	59	7	14	..	13	2	86	2	589	72	1666	2383
..	1	1	..	5	10
518	10	5374	2055	721	18	245	14	722	1	1862	55	14830	20868
..	..	2	..	21	6	..	318	12
9	1	132	31	106	1	45	1	315	3	1682	286	4216	6332
142	4	128	42	69	4	14	..	109	..	103	6	1068	1489
2	..	44	..	2	..	3	1	14	..	94	13	252	345
2	..	6	1	5	..	9	..	44	71
..	..	6	1	1
42	2	242	81	108	..	38	2	88	1	284	12	1469	2027
9	..	3	..	5	6	..	22	..	69	106
..	1
..	1
21	1	56	16	79	13	95	3	27	..	18	1	528	821
2	..	255	14	43	..	9	1	31	..	20	1	188	270
..	1
..	1	1
..	..	3	..	2	..	3	..	4	..	1	..	12	16
..	1	..	2	..	1	..
..	..	31	22	2	19	18
..	1	3	3	..	7	6
1	..	92	1	15	..	5	..	9	..	9	..	23	41
..	63	..	139	90
26	1	1	33	65
3	..	4	48	44
47	1	533	91	156	5	58	3	216	1	846	59	2611	4397

SC-I PART-B INDUSTRIAL CLASSIFICATION OF PERSONS AT WORK AND NON-WORKERS

Sl. No.	Name of Scheduled caste	Total	WORKERS												
			Total workers		I Cultivators		II Agricultural labourers		III Livestock, Forestry, Fishing, Hunting & Plantations, Orchards & allied activities		IV Mining and Quarrying				
			Persons	Males	Females	Males	Females	Males	Females	Males	Females	Males	Females		
1	2	3	4	5	6	7	8	9	10	11	12	13	14	15	
DELHI URBAN															
	All Scheduled Castes	530699	295492	235207	144293	15123	198	9	983	118	1515	45	41	5	
1.	Adi-Dharmi	2046	1126	920	481	14	
2.	Agria	577	338	239	148	4	1	..	2	
3.	Aheria	2070	1110	960	740	29	7	..	9	1	38	7	
4.	Balai	35024	19312	15712	10068	2160	3	..	65	11	34	2	11	..	
5.	Banjara	3498	1863	1635	879	57	2	..	15	1	2	
6.	Bawaria	3559	2089	1470	1152	294	7	1	1	1	
7.	Bazigar	269	129	140	61	1	12	
8.	Bhangi	19495	10656	8839	4748	1047	2	..	11	1	18	1	
9.	Bhil	387	219	168	136	24	1	..	1	
10.	Chamar, Chanwar, Chamar, Jattya or Jatav, Chamar, Mochi, Ramdasia, Ravidasi, Raidasi, Rehgarh or Raigarh	163810	90339	73471	42895	2269	102	4	486	67	429	18	3	..	
11.	Chohra (Sweeper)	2154	1348	806	692	102	2	10	
12.	Chuhra (Balmiki)	93234	51749	41485	23641	4188	5	..	72	3	94	2	
13.	Dhanak or Dhanuk	12366	6983	5383	3665	119	11	1	
14.	Dhobi	26020	14382	11638	7077	891	6	..	10	..	13	
15.	Dom	400	229	171	116	3	
16.	Gharrami	459	301	158	152	2	
17.	Julaha (Weaver)	21265	11777	9488	5765	291	5	..	39	3	31	1	
18.	Kabirpanthi	2639	1506	1133	827	110	..	1	9	..	4	1	
19.	Kachhandha	181	106	75	62	2	1	
20.	Kanjar or Giarah	2114	960	1154	298	48	13	2	
21.	Khatik	32487	17592	14895	8351	814	43	1	375	5	26	..	
22.	Koli	41552	23609	17943	13347	958	6	..	41	16	94	3	1	5	
23.	Lalbegi	35	14	21	9	4	
24.	Madari	38	25	13	16	
25.	Mallah	3400	2136	1264	1274	33	27	2	32	..	4	
26.	Mazhabi	334	165	169	86	6	
27.	Meghwal	576	334	242	220	33	3	
28.	Naribut	783	438	345	211	53	
29.	Nat (Rana)	664	356	308	170	39	1	..	3	
30.	Passi	4499	3266	1233	2492	25	2	..	5	..	133	
31.	Perna	117	70	47	44	12	
32.	Sansi or Bhedkut	3496	1871	1625	704	35	2	1	
33.	Sapora	159	88	71	33	1	
34.	Sikligar	4409	2270	2139	1096	30	1	..	1	..	1	
35.	Singhiwala or Kalbelia	246	140	106	84	32	
36.	Sirkiband	204	123	81	63	23	
37.	Unspecified	46133	26473	19660	13490	1382	29	2	120	11	190	

BY SEX FOR SCHEDULED CASTES

WORKERS													
V Manufacturing, Processing Servicing and Repairs				VI Construction		VII Trade and Commerce		VIII Transport, Storage & Communications		IX Other Services		X Non-workers	
(a) Household Industry		(b) Other than House- hold Industry		Males	Females	Males	Females	Males	Females	Males	Females	Males	Females
Males	Females	Males	Females										
16	17	18	19	20	21	22	23	24	25	26	27	28	29
DELHI URBAN													
5031	495	34049	1034	19336	2991	13419	822	13343	317	56378	9287	151199	220084
2	..	35	..	20	..	19	1	85	3	320	10	645	906
10	1	49	..	21	..	5	..	7	..	53	3	190	235
91	9	201	5	70	..	101	4	94	..	129	3	370	931
82	7	1880	169	4683	1209	406	66	501	89	2403	607	9244	13552
71	16	179	3	73	11	102	18	39	..	396	8	984	1578
16	13	75	12	588	168	139	19	31	2	295	78	937	1176
10	..	16	..	1	..	4	..	7	..	11	1	68	139
7	..	359	8	156	12	206	12	355	11	3634	1002	5908	7792
..	..	18	..	21	9	4	..	2	..	89	15	83	144
3259	183	15579	364	4774	425	3851	306	3639	36	10773	886	47444	71202
2	..	52	2	14	4	47	2	40	3	527	89	656	704
39	..	1368	27	1088	105	1487	44	2151	74	17337	3933	28108	37297
83	4	781	9	345	36	471	13	1031	3	943	53	3318	5264
17	1	427	7	73	17	290	7	267	2	5974	857	7305	10747
2	..	12	..	2	..	18	..	9	..	73	3	113	168
1	..	7	..	5	..	40	1	22	..	77	1	149	156
149	7	1387	64	600	42	540	13	1279	5	1735	156	6012	9197
24	33	226	12	229	54	87	2	75	..	173	7	679	1023
1	1	31	..	5	..	8	16	1	44	73
24	14	46	..	6	..	36	2	4	..	169	30	662	1106
79	38	1231	86	1893	305	2264	101	866	38	1574	240	9241	14081
318	46	4772	187	2621	313	1257	101	839	7	2398	280	11262	16985
..	2	2	2	5	2	5	17
..	?	14	..	9	13
15	1	368	3	89	1	219	2	230	..	290	24	862	1231
5	2	8	1	6	..	9	2	21	6	37	1	79	163
..	..	23	5	93	10	14	2	2	..	85	16	114	209
93	53	10	..	10	..	93	..	2	2	3	..	227	292
1	..	17	..	55	23	24	1	1	..	68	15	186	269
6	..	928	3	287	..	195	3	388	1	548	18	774	1208
..	..	25	2	5	..	26	47
11	..	249	7	39	2	86	5	147	2	170	18	1167	1590
..	1	32	1	55	70
289	25	591	2	92	..	52	..	17	..	52	3	1174	2109
..	..	4	1	29	80	2	56	74
40	17	13	3	4	3	2	..	4	..	60	58
284	24	3082	54	1373	243	1336	63	1190	41	5886	944	12983	18278

SC—I PART—B INDUSTRIAL CLASSIFICATION OF PERSONS AT WORK AND NON-WORKERS

W O R K E R S														
Sl. No.	Name of Scheduled Caste	Total			Total Workers		I Cultivators		II Agricultural Labourers		III Livestock, Forestry, Fishing, Hunting & Plantations, Orchards and allied activities		IV Mining and Quarrying	
		Persons	Males	Fe-males	Males	Fe-males	Males	Fe-males	Males	Fe-males	Males	Fe-males	Males	Fe-males
1	2	3	4	5	6	7	8	9	10	11	12	13	14	15
All Scheduled		NEW DELHI MUNICIPAL COMMITTEE												
	Castes	46494	27082	19412	13992	2164	5	..	7	..	50	..	4	..
1.	Adi-Dharmi	436	242	194	101	7
2.	Agria	53	17	36	6
3.	Aheria	27	19	8	15
4.	Balai	2397	1324	1073	756	276	5	..	2	..	4	..
5.	Banjara	60	33	27	12
6.	Bawaria	633	379	254	250	128
7.	Bazigar	1	1	..	1
8.	Bhangi	1781	1025	756	486	85	1
9.	Bhil	11	7	4	5	3
10.	Chamar, Chanwar, Chamar, Jatya or Jatav, Chamar, Mochi, Ramdasia, Ravidasi, Raidasi, Rehgarh or Raigar	3687	2226	1461	1213	101	4	..	1	..	7
11.	Chohra (Sweeper)	471	309	162	184	16
12.	Chuhra (Balmiki)	23274	13653	9621	6813	1000	1	..	11
13.	Dhanak or Dhanuk	396	235	161	154	16	7
14.	Dhobi	6467	3660	2807	1832	216
15.	Dom	27	17	10	8	1
16.	Gharrami	12	9	3	7	1
17.	Julaha (Weaver)	344	195	149	111	9	2
18.	Kabirpanthi	541	318	223	209	53
19.	Kachhandha	25	17	8	13
20.	Kanjar or Giarah	31	20	11	14
21.	Khatik	1852	1024	828	505	88	1
22.	Koli	1110	647	463	347	45	1
23.	Lalbegi	10	5	5	3
24.	Mallah	146	92	54	43	4
25.	Mazhabi	20	11	9	4
26.	Meghwal	3	2	1	2
27.	Naribut	4	4	..	1
28.	Nat (Rana)	11	9	2	9
29.	Pasi	391	288	103	207	4	10
30.	Sansi or Bhedkut	1	1	..	1
31.	Sapera	1	1
32.	Sikligar	4	4	..	2
33.	Unspecified	2267	1288	979	678	111	1	8

BY SEX FOR SCHEDULED CASTES

W O R K E R S													
V Manufacturing, Processing, Servicing and Repairs				VI Construction		VII Trade and Commerce		VIII Transport, Storage & Communications		IX Other Services		X Non-Workers	
(a) Household Industry		(b) Other than Household Industry											
Males	Females	Males	Females	Males	Females	Males	Females	Males	Females	Males	Females	Males	Females
16	17	18	19	20	21	22	23	24	25	26	27	28	29
<i>NEW DELHI MUNICIPAL COMMITTEE</i>													
101	4	772	14	1831	513	1356	71	795	27	9071	1535	13090	17248
..	..	3	..	7	..	7	..	13	1	71	6	141	187
..	1	5	..	11	36
..	..	6	1	..	8	..	4	8
14	2	56	..	510	195	43	5	15	..	107	74	568	797
1	2	..	1	8	..	21	27
..	..	2	..	108	82	1	139	46	129	126
..	..	1
..	..	18	1	25	6	29	3	35	4	378	71	539	671
..	5	3	2	1
63	1	186	2	202	43	103	6	78	3	569	46	1013	1360
..	..	6	..	5	2	41	1	7	..	125	13	125	146
..	..	5	3	346	35	652	19	403	14	5091	929	6840	8621
3	1	15	..	36	8	36	2	27	..	30	5	81	145
3	..	41	1	8	2	79	..	58	..	1643	213	1828	2591
1	..	1	1	..	2	..	3	1	9	9
..	1	..	1	1	1	..	4	..	2	2
2	..	5	..	15	4	10	1	14	..	63	4	84	140
3	174	53	3	29	..	109	170
..	1	12	..	4	8
..	..	1	4	9	..	6	11
2	..	42	..	189	54	122	23	68	2	81	9	519	740
2	..	23	1	72	28	52	..	14	..	183	16	300	418
..	2	1	..	2	5
1	..	2	..	4	1	2	..	4	..	30	3	49	50
..	4	7	9
..	1	1	1
..	1	3	..
..	8	1	2
1	..	18	..	35	..	15	..	15	..	113	4	81	99
..	1
..	1	..
..	1	1	..	2	..
1	..	41	6	76	..	150	10	40	3	361	92	610	868

SC—I PART—B INDUSTRIAL CLASSIFICATION OF PERSONS AT WORK

Sl. No.	Name of Schedule Caste	WORKERS													
		Total		Total Workers				I Cultivators		II Agricultural Labourers		III Livestock, Forestry, Fishing, Hunting and Plantations, Orchards & allied activities		IV Mining & Quarrying	
		Persons	Males	Females	Males	Females	Males	Females	Males	Females	Males	Females	Males	Females	
1	2	3	4	5	6	7	8	9	10	11	12	13	14	15	
<i>DELHI CANTT.</i>															
All Scheduled Castes	8931	4945	3986	2326	345	15			11	..	31	
1. Adi-Dharmi	5	4	1	3	
2. Agria	19	7	12	2	
3. Aheria	19	17	2	9	
4. Balai	487	281	206	177	71	1	
5. Banjara	7	4	3	1	
6. Bawaria	16	11	5	7	2	
7. Bhangi	240	151	89	65	7	1	
8. Bhil	1	1	..	1	
9. Chamar, Chanwar, Chamar, Jatya or Jatav, Chamar, Mochi, Ramdasia, Ravidasi, Raidasi, Rehgarh or Raigar.	1456	828	628	427	47	6	..	4	..	5	
10. Chohra (sweeper)	218	114	104	56	6	6	
11. Chuhra (Balmiki)	3723	2041	1682	893	136	1	..	1	..	10	
12. Dhanak or Dhanuk	8	4	4	3	2	
13. Dhobi	911	475	436	198	28	3	2	
14. Dom	13	6	7	2	1	
15. Gharrami	37	23	14	9	1	
16. Julaha (Weaver)	387	238	149	128	6	1	
17. Kabirpanthi	13	8	5	4	
18. Kachhandha	1	..	1	
19. Kanjar or Giarah	92	53	39	18	1	1	
20. Khatik	55	23	32	12	
21. Koli	219	119	100	63	4	1	..	5	
22. Lalbegi	13	5	8	2	1	
23. Madari	7	3	4	2	
24. Mallah	3	1	2	1	
25. Mazhabi	14	12	2	11	
26. Meghwál	8	5	3	3	1	
27. Nat (Rana)	1	1	
28. Pasi	27	14	13	7	1	
29. Perna	2	1	1	
30. Sikligar	8	3	5	2	
31. Unspecified	921	492	429	220	31	5	..	3	

AND NON-WORKERS BY SEX FOR SCHEDULED CASTES

WORKERS													
V Manufacturing, Processing, Servicing & Repairs				VI Construction		VII Trade and Commerce		VIII Transport, Storage & Communications		IX Other Services		X Non-Workers	
(a) Household Industry		(b) Other than Household Industry											
Males	Females	Males	Females	Males	Females	Males	Females	Males	Females	Males	Females	Males	Females
16	17	18	19	20	21	22	23	24	25	26	27	28	29
<i>DELHI CANTT.</i>													
15	..	111	5	236	101	65	..	306	11	1536	228	2619	3641
..	3	..	1	1
..	2	..	5	12
..	1	..	3	..	5	..	8	2
..	..	1	..	47	31	2	..	31	..	95	40	104	135
..	1	..	3	3
..	2	2	2	3	..	4	3
..	..	4	2	58	7	86	82
..	1
9	..	39	..	61	43	9	..	65	..	229	4	401	581
..	1	..	1	..	7	3	41	3	58	98
1	..	21	2	44	17	19	..	139	7	657	110	1148	1546
..	..	1	..	1	1	1	1	1	2
1	..	7	..	2	2	5	..	4	..	174	26	277	408
..	2	1	4	6
..	1	..	8	1	14	13
..	..	5	..	49	1	7	..	18	..	48	5	110	143
..	1	..	3	..	4	5
..	1
..	..	1	2	..	1	..	13	1	35	38
..	1	1	..	10	..	11	32
3	..	7	..	1	2	4	..	6	..	36	2	56	96
..	2	1	3	7
..	2	..	1	4
..	1	2
..	11	..	1	2
..	..	1	2	1	2	2
..	1	..
..	6	..	7	13
..	1	1
..	..	2	1	5
1	..	22	3	27	2	11	..	28	1	123	25	272	398

SC—I PART—B INDUSTRIAL CLASSIFICATION OF PERSONS AT WORK

Sl. No.	Name of Scheduled Caste	W O R K E R S													
		Total		Total Workers		I Cultivators		II Agricultural Labourers		III Livestock, Forestry, Fishing, Hunting & Plantations, Orchards & allied activities		IV Mining and Quarrying			
		Persons	Males	Fe- males	Males	Females	Males	Females	Males	Females	Males	Females	Males	Females	
1	2	3	4	5	6	7	8	9	10	11	12	13	14	15	
DELHI MUNICIPAL CORPORATION (URBAN)															
All Scheduled Castes	475274	263465	211809	127975	12614	178	9	965	118	1434	45	37	5		
1. Adi-Dharmi	1605	880	725	377	7
2. Agria	505	314	191	140	4	1	..	2
3. Aheria	2024	1074	950	716	29	7	..	9	1	38	7
4. Balai	32140	17707	14433	9135	1813	3	..	60	11	31	2	7
5. Banjara	3431	1826	1605	866	57	2	..	15	1	2
6. Bawaria	2910	1699	1211	895	164	7	1	1	1
7. Bazigar	268	128	140	60	1	12
8. Bhangi	17474	9480	7994	4197	955	2	..	10	1	17	1
9. Bhil	375	211	164	130	21	1	..	1
10. Chamar, Channwar Chamar, Jatya or Jatav Chamar, Mochi, Ramdasia, Ravidasi, Reharh or Raigar.	158667	87285	71382	41255	2121	92	4	481	67	147	18	3
11. Chohra (Sweeper)	1465	925	540	452	80	2	4
12. Chuhra (Balmiki)	66237	36055	30182	15935	3052	4	..	70	3	73	2
13. Dhanak or Dhanuk	11962	6744	5218	3508	101	4	1
14. Dhobi	18642	10247	8395	5047	647	3	..	10	..	11
15. Dom	360	206	154	106	1
16. Gharrami	410	269	141	136	—
17. Julaha (Weaver)	20534	11344	9190	5526	276	5	..	38	3	29	1
18. Kabirpanthi	2085	1180	905	614	57	..	1	9	..	4	1
19. Kachhandha	155	89	66	49	2	1
20. Kanjar or Giarah	1991	887	1104	266	47	12	2
21. Khatik	30580	16545	14035	7834	726	43	1	374	5	26
22. Koli	40223	22843	17380	11937	909	6	..	40	16	88	3	1	5
23. Lalbegri	12	4	8	4	3
24. Madai	31	22	9	14	—
25. Mallah	3251	2043	1208	1230	29	27	2	32	..	4
26. Mazhabi	300	142	158	71	6
27. Meghwal	565	327	238	215	32	3
28. Naribut	779	434	345	210	53
29. Nat (Rana)	652	346	306	161	39	1	..	3
30. Pasi	4081	2964	1117	2278	21	2	..	5	..	122
31. Perna	115	69	46	44	—	12
32. Sansi or Bhedkut	3495	1870	1625	703	35	2	1
33. Sopera	158	87	71	33	1
34. Sikligar	4397	2263	2134	1092	30	1	..	1	..	1
35. Singiwala or Kalbelia	246	140	106	84	32
36. Sirkiband	204	123	81	63	23
37. Unspecified	42945	24693	18252	12592	1240	23	2	117	11	182

AND NON-WORKERS BY SEX FOR SCHEDULED CASTES

WORKERS														
V Manufacturing Processing, Servicing & Repairs				VI Construction		VII Trade and Commerce		VIII Transport, Storage & Communications		IX Other Services		X Non-Workers		
(a) Household Industry		(b) Other than Household Industry		Males	Females	Males	Females	Males	Females	Males	Females	Males	Females	
Males	Females	Males	Females											
16	17	18	19	20	21	22	23	24	25	26	27	28	29	

DELHI MUNICIPAL CORPORATION (URBAN)

4915	491	33166	1015	17269	2377	11998	751	12242	279	45771	7524	135490	199195
2	..	32	..	13	..	12	1	72	2	246	4	503	718
10	1	49	..	21	..	4	..	7	..	46	3	174	187
91	9	195	5	70	..	100	4	90	..	116	3	358	921
68	5	1823	169	4126	983	361	61	455	89	2201	493	8572	12620
70	16	179	3	71	11	101	18	39	..	387	8	960	1548
16	13	73	12	478	84	136	19	31	2	153	32	804	1047
10	..	15	..	1	..	4	..	7	..	11	1	68	139
7	..	337	7	131	6	175	9	320	7	3198	924	5283	7039
..	..	18	..	21	9	4	..	2	..	83	12	81	143
3187	182	15354	362	4511	339	3739	300	3496	33	9975	816	46030	69261
2	..	46	2	8	2	5	1	26	..	361	73	473	460
34	..	1042	22	698	53	816	25	1609	53	11589	2894	20120	27130
80	3	765	9	308	27	435	11	1004	3	912	47	3236	5117
13	1	379	6	63	13	206	7	205	2	4157	618	5200	7748
1	..	11	..	2	..	17	..	7	..	68	1	100	153
1	..	7	..	4	..	39	..	20	..	65	..	133	141
147	7	1377	64	536	37	523	12	1247	5	1624	147	5818	8914
21	33	226	12	55	1	84	2	74	..	141	7	566	848
1	1	31	..	4	..	8	4	1	40	64
24	14	44	..	6	..	30	2	3	..	147	29	621	1057
77	38	1189	86	1703	251	2142	78	797	36	1483	231	8711	13309
313	46	4742	186	2548	283	1201	101	819	7	2179	262	10906	16471
..	2	2	2	1	..	5
..	2	12	..	8	9
14	1	366	3	85	..	217	2	225	..	260	21	813	1179
5	2	8	1	2	..	9	2	21	..	26	1	71	152
..	..	22	5	92	10	14	2	2	..	82	15	112	206
93	53	10	..	9	..	93	..	2	..	3	..	224	292
1	..	17	..	47	23	24	1	1	..	67	15	185	267
5	..	910	3	252	..	180	3	373	1	429	14	686	1096
..	..	25	2	5	..	25	46
11	..	249	7	38	2	86	5	147	2	170	18	1167	1590
..	1	32	1	54	70
289	25	589	2	92	..	51	..	17	..	51	3	1171	2104
..	..	4	1	29	80	2	56	74
40	17	13	3	4	3	2	..	4	..	60	58
282	24	3019	45	1270	241	1175	53	1122	37	5402	827	12101	17012

TABLE SC-II AGE AND MARITAL STATUS FOR SCHEDULED CASTES

TABLE SC-II AGE AND MARITAL STATUS FOR SCHEDULED CASTES

FLY-LEAF

This table gives the distribution of Scheduled Caste population by sex, broad age-groups and marital status for all Scheduled Castes as a group as well as for each scheduled caste separately. This is an important demographic table which corresponds to main table C-II.

The instructions regarding question 11 of the individual slip which gave information about members of Scheduled Castes and Scheduled tribes, have been given in the fly-leaf to table C-VIII.

The figures presented in this table have been obtained by a cross tabulation of the above question with the following questions, which related to social & cultural data :

- Question 3 : Sex
- Question 4 : Age
- Question 5 : Marital Status

The marital status adopted at the 1971 Census were:

- Never Married
- Married
- Widowed
- Divorced or separated
- Unspecified status

This table corresponds to table SCT-II Part A of 1961 and presents the data for three broad age-groups 0-14, 15-44 and 45+, and 'Age not stated' further cross-classified by marital status.

This table was required to be prepared for 'Total' only but data have been presented for Total/Rural/Urban areas of Delhi Union Territory and its three towns namely New Delhi Municipal Committee, Delhi Cantt. and Delhi Municipal Corporation (Urban).

SC-II—AGE AND MARITAL STATUS FOR SCHEDULED CASTES

Sl. No.	Name of the Scheduled Caste	Age 15-44													
		Total		Never Married		Married		Widowed		Divorced or Separated		Unspecified Status			
		Males	Females	Males	Females	Males	Females	Males	Females	Males	Females	Males	Females		
1	2	28	29	30	31	32	33	34	35	36	37	38	39		
All Scheduled Castes		157324	121492	35520	9286	119100	109121	2560	2986	138	98	6	1		
1.	Adi-Dharmi	547	446	152	74	393	371	2	1		
2.	Agria	232	234	61	17	170	213	1	4		
3.	Aberia	670	417	119	12	539	397	11	8	1		
4.	Balai	11177	8846	2067	215	8879	8351	229	280	2		
5.	Banjara	941	805	187	66	746	720	8	19		
6.	Bawaria	1148	783	160	43	971	729	17	9		
7.	Bazigar	59	43	16	6	42	35	..	2	1		
8.	Bhangi	5538	4727	1216	341	4229	4243	87	141	6		
9.	Bhil	121	89	30	3	90	85	1	1		
10.	Chamar, Chanwar, Chamari, Jatya or Jatav Chamar, Mochi, Ramdasia, Ravidasi, Raidasi, Reharh or Raigar	51645	41333	12176	3132	38582	37132	848	1027	35	42	4	..		
11.	Chohra (Sweeper)	784	369	188	37	582	319	13	12	1		
12.	Chuhra (Balmiki)	25705	20436	5394	1591	19945	18375	341	458	24	12	1	..		
13.	Dhanak or Dhanuk	3969	2892	811	195	3105	2642	51	55	2		
14.	Dhobi	6697	5074	1798	680	4801	4258	94	132	4		
15.	Dom	127	103	28	6	92	92	5	5	2		
16.	Gharjami	141	69	30	14	111	54	..	1		
17.	Julaha (Weaver)	6308	4907	1702	446	4505	4329	97	125	3	7	1	..		
18.	Kabirpanthi	776	605	162	39	603	555	10	10	1		
19.	Kachhandha	57	33	21	2	35	31	1	7	2		
20.	Kanjar or Giarah	253	367	92	35	156	324	3	3		
21.	Khatik	7971	6859	1709	444	6167	6255	89	157	6	3		
22.	Koli	11241	8159	2618	619	8304	7317	304	218	15	5		
23.	Laibegi	8	8	3	..	5	8		
24.	Madari	16	8	4	1	12	7		
25.	Mallah	1222	554	332	74	861	463	28	15	1	2		
26.	Mazhabi	89	41	62	10	48	51	..	1		
27.	Meghwal	221	143	54	16	165	119	..	8		
28.	Narbut	142	137	35	18	107	115	..	4		
29.	Nat (Rana)	151	129	25	7	122	120	..	2		
30.	Pasi	2411	659	324	67	2035	585	47	7	5		
31.	Perna	43	19	3	2	39	17	1	17		
32.	Sansi or Bhedkut	646	595	139	27	501	544	6	6		
33.	Sapera	113	63	50	4	63	58	..	10	2	3		
34.	Sikigar	857	863	179	72	672	778	..	10		
35.	Singiwala or Kalbelia	69	43	10	1	58	41	1	1		
36.	Sirkiband	60	54	13	8	45	43	1	3		
37.	Unspecified	15169	10559	3571	962	11320	9345	254	245	24	7		

DELHI TOTAL—Contd:

SC-II—AGE AND MARITAL STATUS FOR SCHEDULED CASTES

Sl. No.	Name of Scheduled Caste	Age 45+										Divorced or Separated		Unspecified Status			
		Total		Never Married		Married		Widowed		Males		Females		Males		Females	
		Males	Females	Males	Females	Males	Females	Males	Females	Males	Females	Males	Females	Males	Females	Males	Females
1	2	40	41	42	43	44	45	46	47	48	49	50	51				
		41608	26292	436	79	38865	16754	5269	9435	37	21	1	3				
DELHI TOTAL—Contd.																	
1.	Adi-Dharmi	52	22	1	..	47	12	5	10
2.	Agria	98	57	83	48	13	9	1
3.	Aheria	116	93	..	1	97	59	19	33
4.	Balai	2845	1718	16	33	2486	1034	343	649	..	2
5.	Banjara	244	168	3	..	207	98	34	70
6.	Bayaria	236	133	2	..	212	90	22	43
7.	Bazigar	14	25	14	17	..	8
8.	Bhangi	1672	1034	14	4	1437	686	219	344	2
9.	Bhil	20	17	19	14	1	3
10.	Chamar, Chanwar, Chamr, Jatya or Jatav Chamar, Mochi, Kamdasia, Ravidasi, Ravidasi, Rehgarh or Raigar	13840	9641	146	5	11735	6082	1947	3548	11	5	1	1
11.	Chohra (Sweeper)	232	64	3	..	196	44	33	20
12.	Chuhra (Balmiki)	7146	3688	61	3	6315	2488	762	1193	8	3
13.	Dhanak or Dhanuk	1058	684	10	..	903	429	145	254	..	1
14.	Dhobi	1662	961	8	5	1448	627	203	329	3
15.	Dom	43	35	38	26	5	9
16.	Ghartami	21	13	20	8	1	5
17.	Julaha (Weaver)	1824	1228	13	..	1524	746	287	481	..	1
18.	Kabirpanthi	216	99	7	..	181	71	28	28
19.	Kachhandha	13	7	11	6	2	1
20.	Kanjar or Giarah	73	67	68	31	5	36
21.	Khatik	2122	1472	31	2	1871	934	218	533	2	3
22.	Koli	3028	1853	35	2	2564	1131	428	720	1
23.	Lalbegi	3	1	3	1
24.	Madari	3	1	2	1
25.	Mallah	227	137	1	..	199	88	27	49
26.	Mazhabi	21	20	1	..	18	15	2	5
27.	Meethwal	45	31	36	14	9	17
28.	Naribut	54	44	1	..	48	38	5	6
29.	Nat (Rana)	36	31	33	22	3	9
30.	Pasi	373	80	13	..	325	54	35	26
31.	Perna	2	5	2	5
32.	Sansi or Bhadkut	165	150	3	..	140	91	20	56	2	3
33.	Sapera	37	15	3	..	28	11	6	4
34.	Sikligar	317	244	3	..	294	170	19	74	1
35.	Singwala or Kalbelia	15	10	14	8	1	2
36.	Sirkiband	18	9	15	6	3	3
37.	Unspecified	3717	2435	61	24	3232	1549	418	858	6	3

SC-II—AGE AND MARITAL STATUS FOR SCHEDULED CASTES

Sl. No.	Name of Scheduled Caste	Total Population														
		Total		Never Married		Married		Widowed		Divorced or Separated		Unspecified Status				
		Persons	Males	Females	Males	Females	Males	Females	Males	Females	Males	Females	Males	Females	Males	Females
1	2	3	4	5	6	7	8	9	10	11	12	13	14	15		
		<i>DELHI RURAL</i>														
	All Scheduled Castes	104,999	57,528	47,471	30,539	21,725	25,246	23,556	1,729	2,178	12	11	2	1		
1.	Adi-Dharmi	26	16	10	9	4	7	6	..	4		
2.	Agria	568	315	253	180	108	126	141	..	1		
3.	Aheria	49	31	18	14	9	17	8	..	141		
4.	Balai	7,861	4,539	3,322	2,175	1,395	2,253	1,786	111	141		
5.	Banjara	846	474	372	263	139	198	218	13	15		
6.	Bawaria	375	227	149	90	57	132	87	5	5		
7.	Bhangi	5,225	2,732	2,493	1,529	1,226	1,103	1,150	99	116	1	1		
8.	Bhil	41	7	10	5	4	2	6		
9.	Chamar, Chanwar, Chamar, Jatya or Jatav Chamar, Mochi, Ramdasia, Ravidasi, Raidasi, Rebgarh or Raigar	51,957	28,281	23,656	15,368	10,790	11,974	11,763	929	1,099	8	4	2	..		
10.	Chohra (Sweeper)	397	383	14	239	4	127	7	17	3		
11.	Chuhra (Balmiki)	14,446	7,685	6,761	4,115	3,272	3,367	3,206	201	280	2	3		
12.	Dhanak or Dhanuk	3,489	1,900	1,589	1,030	724	815	796	54	69	1		
13.	Dhobi	819	456	363	247	189	197	155	12	19		
14.	Dom	153	81	72	47	29	32	37	2	6		
15.	Gharjami	8	7	1	1	..	6	1		
16.	Julaha (Weaver)	4,794	2,622	2,172	1,475	987	1,077	1,074	70	110	..	1		
17.	Kabirpanthi	230	122	108	71	45	44	60	7	2		
18.	Kachhandha	1	1	1		
19.	Kanjar or Giarah	1	1	1		
20.	Khatik	1,925	1,039	886	539	435	492	421	8	28	..	2		
21.	Koli	897	599	298	240	138	344	151	15	9		
22.	Laibegi	1	..	1	1		
23.	Madari	2	1	1	1	1		
24.	Mallah	47	31	16	15	8	14	8	2		
25.	Mazhabi	4	4	..	4		
26.	Meghwal	92	52	40	23	15	28	22	1	3		
27.	Nat (Rana)	30	18	12	6	1	12	11		
28.	Pasi	247	205	42	43	23	157	18	5	1		
29.	Sapera	295	204	91	135	45	63	42	6	4		
30.	Sikligar	127	61	66	30	33	30	30	1	3		
31.	Sirkiband	107	62	45	43	25	16	20	3		
32.	Unspecified	9,982	5,372	4,610	2,603	2,020	2,610	2,330	159	260		

SC-II—AGE AND MARITAL STATUS FOR SCHEDULED CASTES

Sl. No.	Name of Scheduled Caste	Age 0—14													
		Total		Never Married		Married		Widowed		Divorced or Separated		Unspecified Status			
		Males	Fe- males	Males	Fe- males	Males	Fe- males	Males	Fe- males	Males	Fe- males	Males	Fe- males		
1	2	16	17	18	19	20	21	22	23	24	25	26	27		
		25,721	21,705	25,488	21,068	232	637	1							
DELHI RURAL—Contd.															
	All Scheduled Castes														
1.	Adi-Dharmi	9	4	9	4										
2.	Agria	160	110	158	107	2	3								
3.	Aheria	13	8	13	8										
4.	Balaj	1,697	1,435	1,686	1,372	11	63								
5.	Banjara	244	144	240	138	4	6								
6.	Bawaria	78	59	74	57	4	2								
7.	Bhangi	1,385	1,248	1,365	1,195	20	53								
8.	Bhui	4	4	4											
9.	Chamar, Chanwar, Jatya or Jatav Chamar, Mochi-Kandasia, Ravidasi, Ravidasi Rehgarh or Raigar	12,924	10,738	12,862	10,480	62	258								
10.	Chohra (Sweeper)	213	2	203	2										
11.	Chuhra (Balmiki)	3,556	3,234	3,506	3,123	49	111	1							
12.	Dhanak or Dhanuk	928	735	902	708	26	27								
13.	Dhobi	208	187	208	185		2								
14.	Dom	40	29	40	29										
15.	Gharjami														
16.	Julaha (Weaver)	1,188	995	1,181	968	7	27								
17.	Kabirpanthi	62	49	62	45		4								
18.	Kachhandha														
19.	Knajar or Giarah														
20.	Khatik	485	437	469	417	16	20								
21.	Kolia	190	139	189	133	1	6								
22.	Lalbegi														
23.	Madari														
24.	Mallah	12	8	12	8										
25.	Mazhabi	1	1	1	1										
26.	Meghwal	21	17	21	15		2								
27.	Nat (Rana)	6	2	6	1		1								
28.	Pasi	17	23	17	23										
29.	Sapera	86	42	86	42										
30.	Sikligar	28	32	26	32	2									
31.	Sirkiband	40	25	40	25										
32.	Unspecified	2,126	1,999	2,108	1,947	18	52								

SC-II—AGE AND MARITAL STATUS FOR SCHEDULED CASTES

Sl. No.	Name of Scheduled Caste	Age 15-44													
		Total		Never Married		Married		Widowed		Divorced or Separated		Unspecified Status			
		Males	Fe- males	Males	Fe- males	Males	Fe- males	Males	Fe- males	Males	Fe- males	Males	Fe- males		
1	2	28	29	30	31	32	33	34	35	36	37	38	39		
All Scheduled Castes		24,499	20,478	4,987	649	18,947	19,377	553	440	11	11	11	11		
1.	Adi-Dharmi	7	6	7	6		
2.	Agria	95	101	22	1	72	99	1	1		
3.	Aheria	17	8	1	1	16	7		
4.	Balaj	2,332	1,614	488	23	1,795	1,548	49	43		
5.	Banjara	170	192	22	1	147	191	1		
6.	Bawaria	127	78	16	..	107	78	4		
7.	Bhangi	1,002	973	159	30	814	917	28	25	1	1		
8.	Bhil	3	6	1	..	2	6		
9.	Chamar, Chanwar, Chamari, Jatya or Jatav, Chamar, Mochi, Ramdasia, Ravidasi, Raïdasi, Rehgarh or Raigar	11,676	10,261	2,472	310	8,898	9,731	298	216	7	4	1	..		
10.	Chohra (Sweeper)	117	12	35	2	79	7	3	3		
11.	Chuhra (Balmiki)	3,235	2,832	602	149	2,560	2,611	71	69	2	3		
12.	Dhanak or Dhanuk	728	668	126	16	594	642	7	10	1		
13.	Dhobi	188	134	38	4	148	127	2	3		
14.	Dom	30	31	7	..	23	30	..	1		
15.	Gharriami	7	1	1	..	6	1		
16.	Julaha (Weaver)	1,098	917	292	19	789	872	17	25	..	1		
17.	Kabirpanthi	41	47	9	..	30	46	2	1		
18.	Kachhandha	1	1		
19.	Kanjari or Giarah	448	366	68	18	374	339	6	7	..	2		
20.	Khatik	338	143	49	5	283	138	6		
21.	Koli	..	1	1		
22.	Lalbegi	1	1	1	7		
23.	Madrai	18	7	3	..	13	..	2		
24.	Majlah	3		
25.	Mazhabi	24	21	2	..	22	20	..	1		
26.	Meghwal	10	10	10	10		
27.	Nat (Rana)	167	17	26	..	139	17	2		
28.	Pasi	83	40	46	3	37	36	..	1		
29.	Sapera	22	26	4	1	18	25		
30.	Sikligar	14	16	3	..	10	16	1		
31.	Sirkiband	2,497	1,949	492	66	1,952	1,848	53	35		
32.	Unspecified		

DELHI RURAL—Contd.

SC-II—AGE AND MARITAL STATUS FOR SCHEDULED CASTES

Sl. No.	Name of Scheduled Caste	Age 45 +											
		Total		Never Married		Married		Widowed		Divorced or Separated		Unspecified Status	
		Males	Fe-males	Males	Fe-males	Males	Fe-males	Males	Fe-males	Males	Fe-males	Males	Fe-males
1	2	40	41	42	43	44	45	46	47	48	49	50	51
All Scheduled Castes		7,307	5,280	63	1	6,067	3,541	1,175	1,738	1	..	1	..
1.	Adi-Dharmi
2.	Agria	60	42	52	39	8	3
3.	Aneria	1	2	1	1
4.	Balai	510	273	1	..	447	175	62	98
5.	Banjara	60	36	1	..	47	21	12	15
6.	Bawaria	22	12	21	7	1	5
7.	Bhangi	345	272	5	1	269	180	71	91
8.	Bhili
9.	Chamar, Chanwar, Jatya or Jatav, Chamra, Mochi, Ramdasia, Ravidasi, Raidasi, Rehgarh or Raigar	3680	2656	33	..	3014	1773	631	883	1	..	1	..
10.	Choura (Sweeper)	53	695	1	..	38	484	14	211
11.	Chuhra (Balimiki)	894	186	7	..	758	127	129	59
12.	Dhanak or Dhanuk	244	42	2	..	195	26	47	16
13.	Dhobi	60	12	1	..	49	7	10	5
14.	Dom	11	12	9	..	2
15.	Gharrami	336	260	2	..	281	175	53	85
16.	Julaha (Weaver)	19	12	14	10	5	2
17.	Ka birpanihji
18.	Kachhandha
19.	Kanjar or Giarah	1	1
20.	Khatik	106	83	2	..	102	62	2	21
21.	Koli	71	16	2	..	60	7	9	9
22.	Laibegi
23.	Madari
24.	Mallah
25.	Mazhabhi
26.	Meghwal
27.	Nat (Rana)
28.	Pasi	21	2
29.	Sapera	35	9	3	..	18	6	3	1
30.	Sikligar	11	8	26	6	6	3
31.	Sirkband	8	4	10	5	1	3
32.	Unspecified	749	655	3	..	640	430	106	225

DELHI RURAL—Contd.

SC-II—AGE AND MARITAL STATUS FOR SCHEDULED CASTES

Name of Scheduled Caste	Age not Stated											
	Total		Never Married		Married		Widowed		Divorced or Separated		Unspecified Status	
	Males	Fe- males	Males	Fe- males	Males	Fe- males	Males	Fe- males	Males	Fe- males	Males	Fe- males
1	52	53	54	55	56	57	58	59	60	61	62	63
2												
All Scheduled Castes												
1. Adi-Dnarmi	1	8	1	7	..	1
2. Agra
3. Aheria
4. Balai
5. Banjara
6. Bawaria
7. Bhangi
8. Bhil
9. Chamar, Chanwar, Chamar, Jatya or Jatav Chamar, Mochi, Ramdasia, Ravi- dasia, Raidasi, Rehgarrh or Raigar	1	1	1	1
10. Chohra (Sweeper)
11. Chuhra (Balmiki)
12. Dhanak or Dhanuk
13. Dhobi
14. Dom
15. Gharjami
16. Julaha (Weaver)
17. Kabirpanthi
18. Kachhandha
19. Kanjar or Giarah
20. Khatik
21. Koli
22. Lalbegi
23. Madari
24. Mallah
25. Mazhabi
26. Meghwal
27. Nat (Rana)
28. Pasi
29. Sopera
30. Sikligar
31. Sirkiband
32. Unspecified	..	7	..	7

DELHI RURAL—Concid.

SC-II—AGE AND MARITAL STATUS FOR SCHEDULED CASTES

Sl. No.	Name of Scheduled Caste	Total Population																	
		Total			Never Married			Married			Widowed			Divorced or Separated			Unspecified Status		
		Persons	Males	Females	Males	Females	Males	Females	Males	Females	Males	Females	Males	Females	Males	Females	Males	Females	
1	2	3	4	5	6	7	8	9	10	11	12	13	14	15	16	17	18		
		530699	295492	235207	158545	119936	130676	104903	6101	10244	163	108	7	16					
1.	Adi-Dharmi	2046	1126	920	686	531	433	378	7	11		
2.	Agnia	577	338	239	203	105	129	125	5	9	1		
3.	Aheria	2070	1110	960	456	465	623	454	30	40	1		
4.	Balai	35024	19312	15712	9665	7005	9183	7917	461	788	2		
5.	Banjara	3498	1863	1635	1064	928	770	633	29	74		
6.	Bawaria	3559	2089	1470	996	657	1059	764	34	47		
7.	Bazigar	269	129	140	72	77	56	53	..	10	1		
8.	Bhangi	19495	10656	8839	5830	4561	4612	3908	207	369	7		
9.	Bhil	387	219	168	109	70	108	94	2	4		
10.	Chamar, Chanwar, Chamar, Jatya or Jatav Chamar, Mochi, Ramdasia, Ravidasi, Ravidasi, Relgarh or Raigar	1638*0	90339	73471	49915	37788	38517	32161	1866	3476	38	43	3	3	3	3	3		
		2154	1348	806	654	414	664	362	29	29	1	1	1	1	1	1	1		
11.	Chohra (Sweeper)	93234	51749	41485	27767	21983	23048	18114	903	1371	30	12		
12.	Chuhra (Bajmiki)	12366	6983	5383	3609	2785	3231	2357	142	240	1		
13.	Dhanak or Dhanuk	26020	14382	11638	7993	6414	6097	4778	285	442	7	4		
14.	Dhobi	400	229	171	119	82	100	81	8	8	2		
15.	Dom	459	301	158	175	88	125	64	1	6		
16.	Gharrami	21265	11777	9488	6496	4916	4963	4067	314	496	3	7	1	2	2	2	2		
17.	Julaha (Weaver)	2639	1506	1133	733	516	741	581	31	36	1		
18.	Kabirpanthi	181	106	75	58	37	45	37	3	3	1		
19.	Kachhandha	2114	960	1154	724	750	226	360	8	43	2		
20.	Kanjar or Giarah	32487	17592	14895	9587	7178	7697	7049	299	662	8	4	1	2	2	2	2		
21.	Khatik	41552	23609	17943	12282	8598	10594	8410	717	929	16	5		
22.	Koli	35	14	21	6	13	8	8		
23.	Lalbegi	38	25	13	11	5	13	8	1	1		
24.	Madari	3400	2136	1264	1032	650	1050	548	53	64	1	2		
25.	Mallah	334	165	169	97	66	66	66	2	6		
26.	Mazhabi	576	334	242	150	105	174	115	10	22		
27.	Meghwal	783	498	345	275	180	158	155	5	10		
28.	Naribut	664	356	308	205	149	148	148	7	11		
29.	Nat (Rana)	4499	3266	1233	938	563	2246	638	77	32	5		
30.	Pasi	117	70	47	28	25	41	22	1	1		
31.	Perna	3496	1871	1625	1199	893	644	649	26	73	2	10		
32.	Sansi or Bhedkut	159	88	71	59	43	29	27	22	22	1		
33.	Sapera	4409	2270	2139	1300	1113	945	942	81	81	3	3		
34.	Sikligar	246	140	106	64	52	74	51	2	3		
35.	Singwala or Kalbela	204	123	81	77	46	44	29	1	6	1		
36.	Sirkiband	46133	26473	19660	13911	10054	12019	8750	513	844	30	10		
37.	Unspecified																		

DELHI URBAN

SC-II—AGE AND MARITAL STATUS FOR SCHEDULED CASTES

Sl. No.	Name of Scheduled Caste	Age 0—14													
		Total		Never Married		Married		Widowed		Divorced or Separated		Unspecified Status			
		Males	Females	Males	Females	Males	Females	Males	Females	Males	Females	Males	Females		
1	2	16	17	18	19	20	21	22	23	24	25	26	27		
		128347	113132	127628	111192	718	1928	1	12		
DELHI URBAN—Contd.															
1.	Adi-Dharmi	534	458	534	457	..	1		
2.	Agria	163	91	163	89	..	2		
3.	Aheria	342	460	338	453	4	6	1		
4.	Balaj	8130	7035	8070	6780	60	255		
5.	Banjara	908	890	897	863	11	27		
6.	Bawaria	854	644	850	614	4	30		
7.	Bazigar	56	72	56	71	..	1		
8.	Bhangi	4792	4323	4764	4247	28	76		
9.	Bhil	81	68	80	67	1	1		
10.	Chamar, Chanwar, Chamar, Jatya or Jatav Chamar, Mochi, Ramdasia, Ravidasi, Ravidasi, Reigarh or Raigar	40207	35403	40095	34950	112	451	2		
11.	Chotra (Sweeper)	502	385	499	379	3	6		
12.	Chuhra (Balmiki)	23025	20883	22919	20533	106	346	4		
13.	Dhanak or Dhanuk	2928	2660	2916	2605	12	55		
14.	Dhobi	6271	5777	6226	5732	45	45		
15.	Dom	100	75	98	75	2	3		
16.	Gharrami	146	77	146	74	..	3		
17.	Julaha Weaver	5079	4524	5075	4483	4	39	2		
18.	Kabirpanthi	574	488	573	477	1	11		
19.	Kachhandha	37	35	37	35		
20.	Kanjar or Giarah	635	720	632	715	3	5		
21.	Khatik	8052	7012	7916	6750	135	261	1	1		
22.	Koli	9747	8090	9678	7982	69	107	1		
23.	Lalbegi	3	13	3	13		
24.	Madari	7	5	7	4	..	1		
25.	Mallah	706	581	702	576	4	5		
26.	Mazhabi	58	87	58	87		
27.	Meghwal	99	91	98	89	1	2		
28.	Narbut	242	164	239	162	3	2		
29.	Nat (Rana)	181	158	180	142	1	16		
30.	Pasi	669	513	627	496	42	17		
31.	Perna	25	23	25	23		
32.	Sansi or Bhedku	1059	880	1056	866	3	14		
33.	Sapera	56	42	55	42	1	1		
34.	Sikligar	1129	1066	1122	1042	7	24		
35.	Singwala of Kalbelia	56	53	54	51	2	2		
36.	Sirkiband	67	38	67	38		
37.	Unspecified	10827	9248	10773	9130	54	117	1		

SC-II—AGE AND MARITAL STATUS FOR SCHEDULED CASTES

Sl. No.	Name of Scheduled Caste	Age 15—44														Unspecified Status
		Total		Never Married		Married		Widowed		Divorced or Separated		Unspecified Status				
		Males	Females	Males	Females	Males	Females	Males	Females	Males	Females	Males	Females			
	2	28	29	30	31	32	33	34	35	36	37	38	39			
		132825	101014	30533	8637	100153	89744	2007	2546	127	87	5	..			
DELHI URBAN—Contd.																
1.	Adi-Dharmi	540	440	152	74	386	365	2	1			
2.	Agria	137	133	39	16	98	114	..	3			
3.	Aheria	653	409	118	11	523	390	11	8	1			
4.	Balat	8845	7232	1579	192	7084	6803	180	237	2			
5.	Banjara	771	613	165	65	599	529	7	19			
6.	Bawaria	1021	705	144	43	864	651	113	9	..	2			
7.	Bazigar	59	43	16	6	42	35	..	2	1			
8.	Bhagar	4536	3754	1057	311	3415	3326	59	116	5	1			
9.	Bhil	118	83	29	3	88	79	1	1			
10.	Chanwar, Chanwar, Chamrar, Jatya or Jatav Chamrar, Mochi, Ramdasia, Ravidasi, Raidasi, Rehgarh or Raigar	39969	31072	9704	2822	29684	27401	550	811	28	38	3	..			
11.	Chohra (Sweeper)	667	557	153	35	503	312	10	9	1	1			
12.	Chahra (Balmiki)	22470	17604	4792	1442	17385	15764	270	389	22	9	1	..			
13.	Dhanak or Dhanuk	3241	2224	685	179	2511	2000	44	45	1			
14.	Dhobi	6509	4940	1760	676	4633	4131	92	129	4	4			
15.	Dom	97	72	21	6	69	62	5	4	2			
16.	Gharraami	134	68	29	14	105	53	..	1			
17.	Jahaba (Weaver)	5210	3990	1410	427	3716	3457	80	100	3	6	1	..			
18.	Kabirpanthi	735	558	153	39	573	509	8	10	1			
19.	Kachhandha	56	33	21	2	34	31	1			
20.	Kanjari or Gianh	253	367	92	35	156	324	3	7	2			
21.	Khatik	7523	6493	1641	426	5793	5916	83	150	6	1			
22.	Koli	10903	8016	2569	614	8021	7179	298	218	15	5			
23.	Lalbegi	8	7	3	1	5	7			
24.	Madari	15	7	4	1	11	6			
25.	Mallah	1204	547	329	74	848	456	26	15	1	2			
26.	Mazhabi	86	62	38	10	48	51	..	1			
27.	Meghwal	197	122	52	16	143	99	2	7			
28.	Narbut	142	137	35	18	107	115	..	4			
29.	Nat (Rana)	141	119	25	7	112	110	..	2			
30.	Pasi	2244	642	298	67	1896	568	45	7	5			
31.	Perna	43	19	3	2	39	17	1	1			
32.	Sansi or Bhedkut	646	595	193	27	501	544	6	17	..	7			
33.	Sapera	30	23	4	1	26	22	2			
34.	Sikligar	835	837	175	41	654	753	4	10	2	3			
35.	Singiwala or Kalbelia	69	43	10	1	58	41	1	1	1			
36.	Sirkiband	46	38	10	8	35	27	..	3	1			
37.	Unspecified	12672	8610	3079	896	9368	7497	201	210	24	7			

SC-II—AGE AND MARITAL STATUS FOR SCHEDULED CASTES

Sl. No.	Name of the Scheduled Caste	Age 45 +													
		Total		Never Married		Married		Widowed		Divorced or Separated		Unspecified Status			
		Males	Females	Males	Females	Males	Females	Males	Females	Males	Females	Males	Females		
1	2	40	41	42	43	44	45	46	47	48	49	50	51		
All Scheduled Castes		34301	21012	373	78	29798	13213	4094	7697	36	21	..	3		
1.	Adi-Dharmi	52	22	47	12	5	10		
2.	Agria	38	15	31	9	5	6	1		
3.	Aheria	115	91	1	1	96	58	19	32		
4.	Balai	2335	1445	15	33	2039	859	281	551	..	2		
5.	Banjara	184	132	160	77	22	55		
6.	Bawaria	214	121	2	..	191	83	21	38		
7.	Bazigar	14	25	14	17	..	8		
8.	Bhangi	1327	762	9	3	1168	506	148	253	2		
9.	Bhil	20	17	19	14	1	3		
10.	Chamar, Chanwar, Chamar, Jatya or Jatya Chamar, Mochi, Ramdesia, Ravidasi, Raidasi, Rehgarh or Raigar	10160	6985	113	5	8721	4309	1316	2665	10	5	..	1		
11.	Chohra (Sweeper)	179	64	2	..	158	44	19	20		
12.	Chuhra (Balmiki)	6252	2993	54	3	5557	2004	633	982	8	3	..	1		
13.	Dhanak or Dhanuk	1602	919	7	5	1399	601	193	313	..	1		
14.	Dhobi	32	23	29	19	3	4		
15.	Dom	21	13	20	8	1	5		
16.	Gharrami	1488	968	11	..	1243	571	234	396	..	1		
17.	Julaha (Weaver)	197	87	7	..	167	61	23	26		
18.	Ka birpanthi	13	7	11	6	2	1		
19.	Kachbandha	72	67	67	31	5	36		
20.	Kanjar or Giarah	2016	1389	29	2	1769	872	216	512	2	3		
21.	Khatik	2957	1837	33	2	2504	1124	419	711	1		
22.	Koli	3	1	3	1		
23.	Lalbegi	3	1	2	1		
24.	Madari	226	136	1	..	198	87	27	49		
25.	Mallah	21	20	1	..	18	15	2	5		
26.	Mazhabi	38	29	30	14	8	15		
27.	Meghwal	54	44	1	..	48	38	5	6		
28.	Narbut	34	31	31	22	3	9		
29.	Nat (Rana)	352	78	13	..	307	53	32	25		
30.	Pasi	2	5	2	5		
31.	Perna	165	150	3	..	140	91	20	56	2	3		
32.	Sansi or Bhedkut	2	6	2	5	..	1		
33.	Sapeta	306	236	3	..	284	165	18	71	1		
34.	Sikigar	15	10	14	8	1	2		
35.	Singwala or Kalbelia	10	5	9	2	1	3		
36.	Sirkiband	2968	1780	58	24	2592	1119	312	633	6	3	..	1		
37.	Unspecified		

DELHI URBAN—Contd.

SC-II—AGE AND MARITAL STATUS FOR SCHEDULED CASTES

Sl. No.	Name of the Scheduled Caste	Age not Stated											
		Total		Never Married		Married		Widowed		Divorced or Separated		Unspecified Status	
		Males	Females	Males	Females	Males	Females	Males	Females	Males	Females	Males	Females
1	2	52	53	54	55	56	57	58	59	60	61	62	63
DELHI URBAN—Concld.													
All Scheduled Castes													
1.	Adi-Dharmi
2.	Agria
3.	Aheria
4.	Balaj	2	..	1	1	..
5.	Banjara
6.	Bwgria
7.	Bazigar	1
8.	Changi	1
9.	Bhil
10.	Chamar, Chanwar, Chamar, Jatya or atay Chamar, Mochi, Ramdasia, Ravidas, Raidasi, Rehgarh or Raigar	3	11	3	11	7	18	..	1	1	1
11.	Chohra (Sweeper)
12.	Chuhra (Balmiki)	2	5	2	5
13.	Dhanak or Dhanuk	..	1	..	1
14.	Dhobi	..	2	..	1	..	1
15.	Dom	..	1	..	1
16.	Gharjami
17.	Julaha (Weaver)	..	6	..	6
18.	Ka birpanthi
19.	Kachhandha
20.	Kanjhar or Giarah
21.	Khatik	1	1	1	1
22.	Koli	2	..	2
23.	Lalbegi
24.	Madari
25.	Mallah
26.	Mazhabhi
27.	Meghwal
28.	Narbut
29.	Nat (Rana)	1
30.	Pasi	1
31.	Perna
32.	Sansi or Bhedkut	1
33.	Sapera
34.	Sikligar
35.	Singiwala or Kalbeia
36.	Sirkiband	..	22	1	4	5	17	..	1
37.	Unspecified	6

SC-II—AGE AND MARITAL STATUS FOR SCHEDULED CASTES

Sl. No.	Name of the Scheduled Caste	Total Population														
		Total		Never Married		Married		Widowed		Divorced or separated		Unspecified Status				
		Persons	Males	Females	Males	Females	Males	Females	Males	Females	Males	Females	Males	Females		
1	2	3	4	5	6	7	8	9	10	11	12	13	14	15		
NEW DELHI MUNICIPAL COMMITTEE																
	All Scheduled Castes	46494	27082	19412	13710	9930	12927	8807	434	651	11	11	11	13		
1.	Adi-Dharmi	436	242	194	148	112	91	81	3	1		
2.	Agria	53	17	36	11	6	6	30		
3.	Aheria	27	19	8	4	3	15	4	1		
4.	Balai	2397	1324	1073	609	414	692	568	22	91	1		
5.	Banjara	60	33	27	23	13	9	14	1		
6.	Bawaria	633	379	254	155	95	220	153	4	6		
7.	Bazigar	1	1		
8.	Bhangi	1781	1025	756	604	361	406	373	15	22		
9.	Bhil	11	7	4	1	1	6	3		
10.	Chamar, Chanwar, Chamra, Jatya or Jatav, Chamar, Mochi, Ramdasia, Ravidasi, Raidasi, Rehgarh or Raigar.	3687	2226	1461	1097	753	1094	665	31	41	4	2		
11.	Chohra (Sweeper)	471	309	162	130	95	178	62	1	5		
12.	Chuhra (Balmiki)	23274	13653	9621	6852	4915	6580	4404	219	294	2	3	..	5		
13.	Dhanak or Dhanuk	396	235	161	93	84	137	73	5	4		
14.	Dhobi	6467	3660	2807	2032	1633	1561	1078	64	93	3	3		
15.	Dom	27	17	10	9	6	7	4	1		
16.	Gharrami	12	9	3	6	1	3	2		
17.	Julaha (Weaver)	344	195	149	99	74	92	66	4	6	2		
18.	Kabirpanthi	541	318	223	109	69	208	146	1	8		
19.	Kachhandha	25	17	8	8	4	7	4	2		
20.	Kanjar or Giarah	31	20	11	14	6	6	4		
21.	Khatik	1852	1024	828	557	392	453	415	14	20	1		
22.	Koli	1110	647	463	307	235	332	211	8	16	1		
23.	Lalbegi	10	5	5	2	4	3	1		
24.	Mallah	146	92	54	59	31	28	21	5	2		
25.	Mazhabi	20	11	9	9	5	2	4		
26.	Meghwal	3	2	1	1	1	1		
27.	Narbut	4	4		
28.	Nat (Rana)	11	9	..	3	..	1		
29.	Pasi	391	288	103	90	43	194	58	4	2		
30.	Sansior Bhedkut	1	1		
31.	Sapera	1	1		
32.	Sikilgar	4	4		
33.	Unspecified	2267	1288	979	670	573	588	362	29	39	1	4	..	1		

SC-II—AGE AND MARITAL STATUS FOR SCHEDULED CASTES

Age 0-14

Sl. No.	Name of Scheduled Caste	Total		Never Married		Married		Widowed		Divorced or separated		Unspecified Status	
		Males	Females	Males	Females	Males	Females	Males	Females	Males	Females	Males	Females
1	2	16	17	18	19	20	21	22	23	24	25	26	27
		10674	9207	10594	9052	80	143	12
NEW DELHI MUNICIPAL COMMITTEE—Contd.													
1.	Adi-Dharmi	100	84	100	84
2.	Agrio	10	6	10	6
3.	Aheria	2	4	2	3	1	1	1
4.	Bilaj	527	429	522	412	5	17
5.	Biujara	15	12	15	12
6.	Bawaria	136	98	135	94	1	4
7.	Bazigar
8.	Bhangi	450	344	447	338	3	6
9.	Bhll	2	1	1	1	1
10.	Chamar, Chanwar, Chamra, Jatya or Jatav Chamar, Mochl, Ramdasia, Ravidasi, Raidasi, Rehgarh or Raigar.	835	660	824	653	11	5	2
11.	Chohra (Sweeper)	97	93	97	93
12.	Chuhra (Balmiki)	5497	4686	5475	4606	22	76	4
13.	Dhanak or Dhanuk	73	79	71	78	2	1
14.	Dhobi	1474	1409	1448	1398	26	11
15.	Dom	9	4	9	4
16.	Gharraji	2	2	2
17.	Julaha (Weaver)	62	62	61	59	1	1	2
18.	Kabirpanthi	100	73	100	68	..	5
19.	Kachhandha	1	4	1	4
20.	Kanjar or Giarah	4	6	4	6
21.	Khatik	440	384	436	374	4	9	1
22.	Koli	240	210	240	206	..	3	1
23.	Labegi	2	4	2	4
24.	Mallah	39	23	38	22	1	1
25.	Mazhabl	6	4	6	4
26.	Meghwal
27.	Narbut	3	..	3
28.	Nat (Rana)	..	1	..	1
29.	Pasi	63	40	62	39	1	1
30.	Sanslor Bhedkut
31.	Sapera	1	..	1
32.	Sikligar	1	..	1
33.	Unspecified	483	487	482	483	1	3	1

SC-II—AGE AND MARITAL STATUS FOR SCHEDULED CASTES

Sl. No.	Name of Scheduled Caste	Age 15—44													
		Total		Never Married		Married		Widowed		Divorced or Separated		Unspecified Stat ^u			
		Males	Females	Males	Females	Males	Females	Males	Females	Males	Females	Males	Females		
1		28	29	30	31	32	33	34	35	36	37	38	39		
	All Scheduled Castes	12877	8799	3088	871	9655	7705	124	215	10	8				
1.	Adi-Dharmi	125	105	48	28	76	77	1							
2.	Agria	5	30	3	..	5	30		
3.	Aheria	16	4	13	4		
4.	Balai	630	546	86	2	537	478	6	66	1		
5.	Banjara	15	14	8	1	7	13		
6.	Bawaria	202	135	20	1	181	13	1	3		
7.	Bazigar	1	..	1		
8.	Bhangi	435	353	156	22	269	326	10	5		
9.	Bhil	4	3	4	3		
10.	Chamat, Chanwar, Chamal, Jatya or Jatya Chamat, Mochi Ramdasta, Ravidas, Raidasi, Rehgarh or Raigar.	1116	702	272	100	834	593	6	9	4		
11.	Chonra (Sweeper)	167	58	32	2	135	56		
12.	Chuhra (Balmiki)	6343	4293	1364	307	4927	3892	50	93	2	1		
13.	Dhaura (Balmiki)	130	71	22	6	107	64	1	1		
14.	Dhauak or Dhauak	1739	1172	582	233	1137	915	18	21	2	3		
15.	Dom	6	6	..	2	5	4	1		
16.	Gharrami	7	3	4	1	3	2		
17.	Juhaha (Weaver)	105	75	37	15	67	59	1	1	..	1		
18.	Kabirpanthi	182	133	9	1	172	131	1	1		
19.	Kachhandha	14	4	7	..	6	4	1		
20.	Kanjar or Giarah	14	3	10	..	4	3		
21.	Khatik	454	374	119	18	330	352	5	4		
22.	Koli	302	215	67	29	230	183	5	3		
23.	Lalbegi	2	1	2	..	2	1		
24.	Mallah	40	27	21	9	18	17	1	1		
25.	Mazhabi	4	3	3	1	1	2		
26.	Meghwal	1	1		
27.	Narbut	1	..	3		
28.	Nat (Rana)	9	1	6	1		
29.	Pasi	188	55	28	4	156	51	4		
30.	Sansi or Bedkut	1	..	1		
31.	Sapera	1	..	2		
32.	Sikligar	3		
33.	Unspecified	616	12	183	8	20	313	12	8	1	3		

SC-II—AGE AND MARITAL STATUS FOR SCHEDULED CASTES

Age 45+

Sl. No.	Name of Scheduled Caste	Total		Never Married		Married		Widowed		Divorced or Separated		Unspecified Status	
		Males Females		Males Females		Males Females		Males Females		Males Females		Males Females	
		40	41	42	43	44	45	46	47	48	49	50	51
1	2	3531	1405	28	6	3192	959	310	436	1	3	..	1
1.	Adi-Dharmi	17	5	15	4	2	1
2.	Agria	2	..	1	..	1
3.	Aheria	1	98	1	..	150	73	16	25
4.	Balai	167	1	2	1	1
5.	Banjara	3	1	38	18	3
6.	Bawaria	41	21
7.	Bazigar
8.	Bazigar	140	59	1	..	134	41	5	17
9.	Bhili	1	..	1	..	1
10.	Chanwar, Chanwar, Jatya or Chamr, Mochi, Ramdasia, Ravidasi, Raidasi, Rehgarh or Raigar.	275	99	1	..	249	67	25	32
11.	Chohra (Sweeper)	45	11	1	..	43	6	1	5
12.	Chuhra (Balmiki)	1813	641	13	1	1631	436	169	201	1
13.	Dhanak or Dhanuk	32	11	28	8	4	3
14.	Dhobi	447	226	2	..	398	152	46	72	1
15.	Dom	2	2
16.	Gharraji
17.	Julaha (Weaver)	28	12	1	..	24	6	3	6
18.	Kabirpanthi	36	17	36	10	..	7
19.	Kachhandha	2	2	1	..	1
20.	Kanjir or Giarah	2
21.	Khatik	130	70	2	..	119	54	9	16
22.	Koli	105	38	102	25	3	13
23.	Lalbegi	1	1
24.	Mallah	13	4	9	3	4	1
25.	Mazhabi	1	2	1	..	1
26.	Meghwal	1
27.	Narbut
28.	Nat (Rana)
29.	Pasi	37	8	37	6	..	2
30.	Sansi or Bhedkut
31.	Sapera
32.	Sikligar
33.	Unspecified	189	80	5	2	167	46	17	31	..	1

SC-II—AGE AND MARITAL STATUS FOR SCHEDULED CASTES

Sl. No.	Name of Scheduled Caste	Total Population														
		Total		Never Married		Married		Widowed		Divorced or Separated		Unspecified Status				
		Persons	Males	Females	Males	Females	Males	Females	Males	Females	Males	Females	Males	Females		
1	2	3	4	5	6	7	8	9	10	11	12	13	14	15		
		8931	4945	3986	2695	2122	2190	1747	60	113	..	4		
<i>DELHI CANTT.</i>																
All Scheduled Castes		8931	4945	3986	2695	2122	2190	1747	60	113	..	4		
1.	Adi-Dharmi	5	4	1	2	..	2	1		
2.	Agria	19	7	12	6	7	1	5		
3.	Aheria	19	17	2	8	1	9		
4.	Balai	487	281	206	128	87	150	116	3	3		
5.	Banjara	7	4	3	3	2	1	1		
6.	Bawaria	16	11	5	6	..	5	4		
7.	Bhangi	240	151	89	80	51	71	35	..	3		
8.	Bhil	1	1	1		
9.	Chamar, Charwar, Charwar, Jatya or Jatav, Chamar, Mochi, Ramdasa, Ravidgasi, Raidasi, Rehgarh or Raigar	1456	828	628	429	332	391	276	8	19	..	1		
10.	Chohra (Sweeper)	218	114	104	76	69	36	34	2	1		
11.	Chuhra (Balmiki)	3723	2041	1682	1096	855	918	778	27	47	..	2		
12.	Dhanak or Dhanuk	8	4	4	1	2	3	2		
13.	Dhobi	911	475	436	293	260	173	163	9	13		
14.	Dom	13	6	7	4	5	2	2		
15.	Gharrami	37	23	14	19	8	4	6		
16.	Julaha (Weaver)	387	238	149	119	65	115	78	4	5	..	1		
17.	Kabirpanthi	13	8	5	5	3	3	2		
18.	Kachhandha	1	..	1	1		
19.	Kanjari or Giarah	92	53	39	53	17	..	22		
20.	Khatik	55	23	32	11	22	10	8	2	2		
21.	Koli	219	119	100	63	55	55	39	1	6		
22.	Lalbeg	13	5	8	3	5	2	3		
23.	Madari	7	3	4	2	2	1	2		
24.	Mallah	3	2	1	..	1	1		
25.	Mazhabi	14	12	2	..	1	10	1		
26.	Meghwal	8	5	3	5	3		
27.	Nat (Rana)	4	1	3	1		
28.	Pasi	27	14	13	8	7	6	6		
29.	Perna	2	1	1	1	1	1		
30.	Sikligar	8	3	5	1	4	2	1		
31.	Unspecified	921	492	429	270	260	218	157	4	12		

SC-II—AGE AND MARITAL STATUS FOR SCHEDULED CASTES

Sl. No.	Name of the Scheduled Caste	Age 0—14													
		Total		Never Married		Married		Widowed		Divorced or Separated		Unspecified Status			
		Males	Females	Males	Females	Males	Females	Males	Females	Males	Females	Males	Females		
1	2	16	17	18	19	20	21	22	23	24	25	26	27		
		2080	1991	2068	1943	12	4E								
<i>DELHI CANTT—Contd.</i>															
All Scheduled Castes		333	338	333	323	15									
1.	Adi-Dharm	1	6	1	6		
2.	Agria	4	7	4	7		
3.	Aheria	7	1	7	1		
4.	Balai	102	91	101	86	1	5		
5.	Banjara	3	2	3	2		
6.	Bawaria	3	3	3	2		
7.	Bhanga	62	49	62	49		
8.	Bhil		
9.	Chamar, Chanwar, Chamar, Jatya or Jatay, Chamar, Mochi, Ramdasia, Ravidas, Ratdasi, Rehgargh or Ratgar	333	338	333	323	15									
10.	Chohra (Sweeper)	56	55	56	55		
11.	Chuhra (Balmiki)	903	823	898	803	5	20		
12.	Dhanok or Dhanuk	1	2	1	2		
13.	Dhobi	226	213	225	212	1	1		
14.	Dom	4	4	4	4		
15.	Ghartami	11	8	11	8		
16.	Julaha (Weaver)	80	64	79	64	1		
17.	Kabirpanthi	3	2	3	2		
18.	Kachhandha		
19.	Kanjhar or Glarah	19	16	19	16		
20.	Khatik	8	22	8	22		
21.	Koli	41	41	41	41		
22.	Lalbegi	1	5	1	5		
23.	Madari	1	1	1	1		
24.	Mallah		
25.	Mazhabi	1	1	1	1		
26.	Meghwal		
27.	Nat (Rana)	3	7	3	7		
28.	Pasi		
29.	Perna		
30.	Sikligar	..	1	..	1		
31.	Unspecified	207	238	203	231	4	7		

SC-II—AGE AND MARITAL STATUS FOR SCHEDULED CASTES

Sl. No.	Name of the Scheduled Caste	Age 15—44													
		Total		Never Married		Married		Widowed		Divorced or Separated		Unspecified Status			
		Males	Females	Males	Females	Males	Females	Males	Females	Males	Females	Males	Females		
1	2	28	29	30	31	32	33	34	35	36	37	38	39		
All Scheduled Castes		2,293	1,718	613	174	1,652	1,510	28	30	..	4		
1.	Adi-Dharmi	3	1	1	..	2	1		
2.	Agrta	..	6	2	1	7	5		
3.	Alertia	8	..	1		
4.	Bahj	159	106	27	1	129	105	3		
5.	Banlara	1	1	1	1		
6.	Bawaria	7	3	3	..	4	3		
7.	Bhangi	73	32	18	2	55	28	..	2		
8.	Bhil	1	1		
9.	Chamar, Chanwar, Chamar, Jatya or Jatav Chamar, Mochi, Ramdasia, Ravidasi, Raidasi, Rehgath or Raigar	408	245	94	9	311	234	3	1	..	1		
10.	Chobra (Sweeper)	44	46	19	14	25	32		
11.	Chuhra (Balmiki)	901	750	193	49	694	681	14	18	..	2		
12.	Dhanak or Dhanuk	3	2	3	2		
13.	Dhobi	204	197	67	47	134	146	3	4		
14.	Dom	2	2	2	2		
15.	Gharrami	9	4	8	..	1	4		
16.	Julaha (Weaver)	120	64	39	1	81	61	..	1	..	1		
17.	Kabirparathi	4	3	2	1	2	2		
18.	Kachhandha	..	1	1		
19.	Kanjur or Giarah	34	22	34	1	..	1		
20.	Khatik	11	8	3	..	7	8	1		
21.	Koli	56	49	21	14	34	33	1	2		
22.	Lalbegi	3	3	2	..	1	3		
23.	Madari	2	3	1	1	1	2		
24.	Mallah	1	1	1	1		
25.	Mazhabi	11	1	1	..	10	1		
26.	Meghwal	5	2	5	2		
27.	Nat (Rana)	1	1	1		
28.	Pasi	8	6	5	..	3	6		
29.	Perna	1	1	1	1		
30.	Sikligar	2	4	1	3	1	1		
31.	Unspecified	208	155	64	29	141	124	3	2		

DELHI CANTT.—Contd.

SC-II—AGE AND MARITAL STATUS FOR SCHEDULED CASTES

Sl. No.	Name of the Scheduled Caste	Age 45 +											
		Total		Never Married		Married		Widowed		Divorced or Separated		Unspecified Status	
		Males	Females	Males	Females	Males	Females	Males	Females	Males	Females	Males	Females
1	2	40	41	42	43	44	45	46	47	48	49	50	51
All Scheduled Castes		569	272	11	..	526	189	32	83
1.	Adi-Dharmi
2.	Agria
3.	Aheria	2	1	2	1
4.	Balai	20	9	20	6	..	3
5.	Banjara
6.	Bawaria	1	2	1	1	..	1
7.	Bhangri	16	8	16	7	..	1
8.	Bhil
9.	Chamar, Chanwar, Chamat, Jatya or Jatay, Chamar, Mochi, Ramdasia, Ravidasi, Raidasi, Rehgarh or Raigar	87	45	2	..	80	27	5	18
10.	Chohra (Sweeper)	14	3	1	..	11	2	2	1
11.	Chuhra (Balmiki)	235	106	3	..	219	77	13	29
12.	Dhanak or Dhanuk
13.	Dhobi	45	25	1	..	38	16	6	9
14.	Dom
15.	Gharrami	3	2	3
16.	Julaha (Weaver)	38	21	1	..	33	17	4	4
17.	Kabirpanthi	1	1
18.	Kachhandha
19.	Kanjar or Giarah	..	1	1
20.	Khatik	4	2	3	6	1	2
21.	Koli	22	10	1	..	21	6	..	4
22.	Lalbegi	1	1
23.	Madari
24.	Mallah
25.	Mazhabi
26.	Meghwal	..	1	1
27.	Nat (Rana)
28.	Pasj	3	3
29.	Perna
30.	Sikligar	1	1
31.	Unspecified	76	36	2	..	73	26	1	10

DELHI CANTT.—Contd.

SC-II—AGE AND MARITAL STATUS FOR SCHEDULED CASTES

Sl. No.	Name of Scheduled Caste	Total Population														
		Total			Never Married		Married		Widowed		Divorced or Separated		Unspecified Status			
		Persons	Males	Females	Males	Females	Males	Females	Males	Females	Males	Females	Males	Females	Males	Females
1	2	3	4	5	6	7	8	9	10	11	12	13	14	15		
DELHI MUNICIPAL CORPORATION (Urban)																
	All Scheduled Castes	475274	263465	211809	142140	107884	115559	94349	5607	9480	152	93	7	3		
1.	Adi-Dharmi	1605	880	725	536	419	340	296	4	10		
2.	Agria	505	314	191	186	92	122	90	5	9	1		
3.	Aheria	2024	1074	950	444	461	599	450	30	39	1		
4.	Balai	32140	17707	14433	8928	6504	8341	7233	436	694	1	2	1	..		
5.	Banjara	3431	1826	1605	1038	913	760	618	28	74		
6.	Bawaria	2910	1699	1211	835	562	834	607	30	40	..	2		
7.	Bazigar	268	128	140	71	77	56	53	..	10	1		
8.	Bhangi	17474	9480	7994	5146	4149	4135	3500	192	344	7	1		
9.	Bhil	375	211	164	108	69	101	91	2	4		
Chamar, Chanwar, Chamar Jatya or Jatav Chamar, Mochi, Ramdasia, Ravidasi, Ravidasi, Rehgarh or Raigar																
10.	Chobra (Sweeper)	158667	87285	71382	48389	36703	37032	31220	1827	3416	34	42	3	1		
11.	Chuhra (Balmiki)	1465	925	540	448	250	450	266	26	23	1	1		
12.	Dhanak or Dhanuk	66237	36055	30182	19819	16213	15550	12932	657	1030	28	7	1	..		
13.	Dhobi	11962	6744	5218	3515	2699	3091	2282	137	236	1	1		
14.	Dom	18642	10247	8395	5668	4521	4363	3537	212	336	4	1		
15.	Gharrami	360	206	154	106	71	91	75	7	8	2		
16.	Julaha (Weaver)	410	269	141	150	79	118	56	1	6		
17.	Kabirpanthi	20534	11344	9190	6278	4777	4756	3923	306	485	3	5	1	..		
18.	Kanjar or Giarah	2085	1180	905	619	444	530	433	30	28	1		
19.	Khatik	155	89	66	50	33	38	32	1	1		
20.	Koifi	1991	887	1104	657	727	220	334	8	42	2	1		
21.	Lalbegi	30580	16545	14035	9019	6764	7234	6626	283	640	8	4	1	1		
22.	Madari	40223	22843	17380	11912	8308	10207	8160	708	907	16	5		
23.	Mallah	12	4	8	1	4	3	4		
24.	Mazhabi	31	22	9	9	3	12	6	1		
25.	Meghwal	3251	2043	1208	973	618	1021	526	48	62	1	2		
26.	Naribut	300	142	158	86	91	54	61	2	6		
27.	Nat (Rana)	565	327	238	144	104	174	112	9	22		
28.	Pasi	779	434	345	272	180	157	155	5	10		
29.	Perna	652	346	306	201	148	138	147	7	11		
30.	Sansi or Bhedkut	4081	2964	1117	840	513	2046	574	73	30	5		
31.	Sapera	115	69	46	27	24	41	22	1		
32.	Sikligar	3495	1870	1625	1198	893	644	649	26	73	2	10		
33.	Singwala or Kalbelia	158	87	71	58	43	29	27	..	1		
34.	Sirkiband	4397	2263	2134	1297	1109	941	941	22	81	3	3		
35.	Unspecified	246	140	106	64	52	74	51	2	3		
36.		284	173	81	77	46	44	29	1	6	1		
37.		42945	24693	18252	12971	9221	11213	8231	480	793	29	6	..	1		

SC-II—AGE AND MARITAL STATUS FOR SCHEDULED CASTES

Sl. No.	Name of Scheduled Caste	Age 0 — 14													
		Total		Never Married		Married		Widowed		Divorced		Unspecified			
		Males	Females	Males	Females	Males	Females	Males	Females	Males	Females	Males	Females		
1	2	16	17	18	19	20	21	22	23	24	25	26	27		
All Scheduled Castes		115593	101934	114966	100197	626	1737		
1.	Adi-Dharmi	433	374	433	373	..	1	1	..		
2.	Agria	149	79	149	77	..	2		
3.	Aheria	333	455	330	449	3	6		
4.	Balai	7501	6515	7447	6282	54	233		
5.	Banjara	890	876	879	849	11	27		
6.	Bawaria	715	546	712	520	3	26		
7.	Bazigar	56	72	56	71	..	1		
8.	Bhangi	4280	3930	4255	3860	25	70		
9.	Bhil	79	67	79	66	..	1		
10.	Chamar, Chanwar, Chamat, Jatya or Jatav, Chamar, Mochi, Kamdasia, Ravidasi, Raidasi, Rehgarh or Raigar	39039	34405	38938	33974	101	431		
11.	Chohra (Sweeper)	349	237	346	231	3	6		
12.	Chuhra (Balmiki)	16625	15374	16546	15124	79	250		
13.	Dhanak or Dhanuk	2854	2579	2844	2525	10	54		
14.	Dhobi	4571	4155	4553	4122	18	33		
15.	Dom	87	67	85	67	2		
16.	Gharrami	133	69	133	66	..	3		
17.	Julaha (Weaver)	4937	4398	4935	4360	..	38		
18.	Kabirpanthi	471	413	470	407	1	6		
19.	Kachhandha	36	31	36	31		
20.	Kanjhar or Giarah	612	698	609	693	3	5		
21.	Khatik	7604	6606	7472	6354	131	252	1	..		
22.	Koli	9466	7839	9397	7735	69	104		
23.	Lalbegi	..	4	..	4		
24.	Madari	6	4	6	3	..	1		
25.	Mallah	667	557	664	553	3	4		
26.	Mazhabi	51	82	51	82		
27.	Meghwal	99	91	98	89	..	2		
28.	Naribut	239	164	236	162	3	2		
29.	Nat (Rana)	181	157	180	141	1	16		
30.	Pasi	603	466	562	450	41	16		
31.	Perna	25	23	25	23		
32.	Sansi or Bhedkut	1059	880	1056	866	3	14		
33.	Sapera	55	42	54	42	1		
34.	Sikligar	1128	1065	1121	1041	7	24		
35.	Singiwala or Kaibelia	56	53	54	51	2	2		
36.	Sirkiband	67	38	67	38		
37.	Unspecified	10137	8523	10088	8416	49	107		

SC-II—AGE AND MARITAL STATUS FOR SCHEDULED CASTES

Sl. No.	Name of Scheduled Caste	Age 15—44										Unspecified Status		
		Total		Never Married		Married		Widowed		Divorced or separated			Unspecified Status	
		Males	Females	Males	Females	Males	Females	Males	Females	Males	Females		Males	Females
1	2	28	29	30	31	32	33	34	35	36	37	38	39	
All Scheduled Castes.		117655	90497	26832	7592	88846	80529	1855	2301	117	75	5		
1.	Adi-Dharmi	412	334	103	46	308	287	1	1					
2.	Agria	129	97	37	15	92	79		3					
3.	Aheria	629	405	114	11	503	386		8					
4.	Bala	8056	6580	1466	189	6418	6220		171					
5.	Banjara	755	598	157	64	591	515		19					
6.	Bawaria	812	567	121	42	679	517		12					
7.	Bazigar	58	43	15	6	42	35		2					
8.	Bhangi	4028	3369	883	287	3091	2972		49					
9.	Bhil	113	80	29	3	83	76		1					
10.	Chamar, Chanwar, Chamar, Jatya or Jatav Chamar, Mochi, Ramdasia, Ravidasi, Raidasi, Rehgarh or Raigar.	38445	30125	9338	2713	28539	26574	541	801	24	37	3		
11.	Chohra (Sweeper)	456	253	102	19	343	224		9					
12.	Chuhra (Balmiki)	15226	12561	3235	1086	11764	11191	206	278	1	1	1		
13.	Dhanak or Dhanuk	3108	2151	663	173	2401	1934	43	44					
14.	Dhobi	4566	3571	1111	396	3382	3070	71	104					
15.	Dom	89	64	21	4	62	56	4	4					
16.	Gharrami	118	61	17	13	101	47		1					
17.	Julaha (Weaver)	4985	3851	1334	411	3568	3337	79	99	3	4	1		
18.	Kabirpanthi	549	422	142	37	399	376		9					
19.	Kachhandha	42	28	14	2	28	26							
20.	Kanjar or Giarah	205	342	48	34	152	300	3	7	2	1	1		
21.	Khatik	7058	6111	1519	408	5456	5536	77	146	6	1	1		
22.	Koli	10545	7752	2481	571	7757	6963	292	213	15	5	5		
23.	Labbegi	3	3	1		2	3							
24.	Madari	13	4	3		10	4							
25.	Mallah	1163	519	308	65	829	438	25	14					
26.	Mazhabi	71	58	34	9	37	48		1					
27.	Meghwal	191	119	46	15	143	97	2	7					
28.	Narbut	141	137	35	18	106	115		4					
29.	Nat (Rana)	131	118	21	7	106	109	4	2					
30.	Pasi	2048	581	265	63	1737	511	41	7	5				
31.	Perna	42	18	2	1	39	17	1	1					
32.	Sansior Bhedkut	645	595	138	27	501	544	6	17					
33.	Sapera	30	23	4	1	26	22							
34.	Sikligar	830	833	173	68	651	752	4	10	2	3			
35.	Singwala or Kalbelia	69	43	10	1	58	41	1	1					
36.	Sirkiband	46	38	10	8	35	27		3					
37.	Unspecified	11848	8043	2832	779	8807	7060	186	200	23	4			

DELHI MUNICIPAL CORPORATION (Urban)—Contd.

SC-II—AGE AND MARITAL STATUS FOR SCHEDULED CASTES

Sl. No.	Name of Scheduled Caste	Age 45 +										Unspecified Status		
		Total		Never Married		Married		Widowed		Divorced or Separated			Unspecified Status	
		Males	Females	Males	Females	Males	Females	Males	Females	Males	Females		Males	Females
1	2	40	41	42	43	44	45	46	47	48	49	50	51	
DELHI MUNICIPAL CORPORATION (Urban) - Contd.														
	All Scheduled Castes	30201	19335	334	72	26080	12065	3752	7178	35	18	..	2	
1.	Adi-Dharmi	35	17	32	8	3	9	
2.	Agria	36	15	30	9	5	6	1	
3.	Aheria	112	90	..	1	93	58	19	31	
4.	Balai	2148	1338	14	33	1869	780	265	523	..	2	
5.	Banjara	181	131	2	..	158	76	21	55	
6.	Bawaria	172	98	2	..	152	64	18	34	
7.	Bazigar	14	25	14	17	..	8	
8.	Bhangi	1171	695	8	2	1018	458	143	235	2	
9.	Bhil	19	17	18	14	1	3	
10.	Chamar, Chanwar, Chaffar, Jatya or Jativ Chamar, Mochi, Ramdasia, Ravidasi, Ravidasi, Reigarh or Raigar	9798	6841	110	5	8392	4215	1286	2615	10	5	..	1	
11.	Chohra (Sweeper)	120	50	104	36	16	14	
12.	Chura (Balmiki)	4204	2246	38	2	3707	1491	451	752	8	1	
13.	Dhanak or Dhanuk	782	487	8	..	680	294	94	192	..	1	
14.	Dhobi	1110	668	4	3	963	433	141	232	2	
15.	Dom	30	23	27	19	3	4	
16.	Gharrani	18	11	17	6	1	5	
17.	Julaha (Weaver)	1422	935	9	..	1186	548	227	386	..	1	
18.	Kabirpanthi	160	70	7	..	130	51	23	19	
19.	Kachhandha	11	7	10	6	1	1	
20.	Kanjhar or Giarah	70	64	65	29	5	35	
21.	Khatik	1882	1317	27	2	1647	818	206	494	2	3	
22.	Koli	2830	1789	32	2	2381	1093	416	694	1	
23.	Lalbegi	1	1	1	1	
24.	Madari	3	1	2	1	
25.	Mallaha	213	132	1	..	189	84	23	48	
26.	Mazhabi	20	18	1	..	17	13	2	5	
27.	Meghwal	37	28	30	13	7	15	
28.	Naribut	54	44	1	..	48	38	5	6	
29.	Nat (Rana)	34	31	31	22	3	9	
30.	Pasi	312	70	13	..	267	47	32	23	
31.	Perna	2	5	2	5	20	56	
32.	Sansi or Bhedkut	165	150	3	..	140	91	5	1	2	3	
33.	Sapera	2	6	2	5	..	1	
34.	Sikligar	305	236	3	..	283	165	18	71	1	
35.	Singwala or Kalbelia	15	10	14	8	1	2	
36.	Sirkiband	10	5	9	2	1	3	
37.	Unspecified	2703	1664	51	22	2352	1047	294	592	6	2	..	1	

TABLE SC-III EDUCATION FOR SCHEDULED CASTES

TABLE SC—III EDUCATION FOR SCHEDULED CASTES

FLY-LEAF

This table is prepared in two parts—Part A for urban areas and Part B for rural areas. This table presents the distribution of Scheduled Caste population by sex and educational levels.

In SC-III Part A which pertains to urban areas, data appears for (i) Illiterates (ii) Literate (without educational level) and the following educational levels:

- (i) Primary or Junior Basic.
- (ii) Middle.
- (iii) Matriculation or Higher Secondary.
- (iv) Non-technical diploma not equal to degree.
- (v) Technical diploma not equal to degree.
- (vi) University degree or post-graduate degree other than technical degree.
- (vii) Technical degree or diploma equal to degree or post-graduate degree.

Table SC-III Part B for the rural areas presents the data for (i) Illiterate (ii) literate (without educational level) and the following educational levels :

- (i) Primary or Junior Basic.
- (ii) Middle.
- (iii) Matriculation and above but below graduate.
- (iv) Graduate and above.

The statistics have been compiled and presented for 'Middle' separately in these tables though in the tabulation plan for Scheduled Castes, educational level 'Middle' has not been shown separately.

This table corresponds to table SCT-III of 1961—Part A corresponding to SCT-III Part A (i) and Part B to SCT-III Part B (i). In table SC-III, Part B of 1971 for rural areas, some changes in the educational levels have been made. 'Matriculates and above' taken at the 1961 have been bifurcated into two separate educational levels, viz., (i) Matriculation and above but below graduate and (ii) Graduate and above.

This table has been presented for rural and urban areas of Delhi Union Territory and its three towns namely New Delhi Municipal Committee, Delhi Cantt. and Delhi Municipal Corporation (Urban).

SC—III PART-A EDUCATION

Name of the Scheduled Caste	Educational							
	Total		Illiterate		Literate (without Educa- tional Level)*		Primary or Junior Basic	
	Males	Females	Males	Females	Males	Females	Males	Females
2	3	4	5	6	7	8	9	10
DELHI								
All Scheduled Castes	295492	235207	175715	197675	48985	21780	37261	11548
1. Adi-Daurmi	1126	920	276	492	214	200	131	129
2. Agria	338	239	179	168	76	38	37	23
3. Aheria	1110	960	724	899	136	39	117	15
4. Balai	19312	15712	12707	14298	2936	870	2191	450
5. Banjara	1863	1635	1201	1503	313	84	230	40
6. Bawaria	2089	1470	1559	1414	200	39	168	12
7. Bazigar	129	140	101	134	16	3	7	2
8. Bhangi	10656	8839	7019	8040	1610	512	1261	225
9. Bhil	219	168	183	166	14	1	17	1
10. Chamar, Chanwar Chamar, Jatya or Jatav Chamar, Mochi, Ramdasia, Ravidasi, Ravidasi, Rehgarh or Raigar	90339	73471	48133	58875	16320	8091	12052	4757
11. Chohra (Sweeper)	1348	806	906	698	191	63	136	34
12. Chuhra (Balmiki)	51749	41485	31927	36588	8847	3292	7002	1299
13. Dhanak or Dhanuk	6983	5383	4563	4615	1021	492	794	226
14. Dhobi	14382	11638	8332	8706	2486	1786	1961	898
15. Dom	229	171	159	153	43	7	17	5
16. Gharrami	301	158	190	145	58	7	38	6
17. Julaha (Weaver)	11777	9488	6702	7709	1974	1033	1561	536
18. Kabirpanthi	1506	1133	852	919	267	111	188	67
19. Kachhandha	106	75	75	65	15	4	11	2
20. Kanjar or Giarah	960	1154	730	1074	131	56	73	18
21. Khatik	17592	14895	10841	12863	3007	1178	2059	678
22. Koli	23609	17943	14865	15542	3791	1444	2933	767
23. Lalbegi	15	21	8	14	1	6	4	..
24. Madari	25	13	20	13	4	..	1	..
25. Mallah	2136	1264	1245	938	366	190	283	108
26. Mazhabi	165	169	67	101	24	40	27	16
27. Meghwal	334	242	213	222	46	12	44	3
28. Naribut	438	345	415	345	16	..	5	..
29. Nat (Rana)	356	308	308	302	17	3	18	3
30. Pasi	3266	1233	2262	998	381	112	333	58
31. Perna	70	47	61	46	8	1
32. Sansi or Bhedkut	1871	1625	995	1313	432	203	258	85
33. Sopera	88	71	79	68	6	3	1	..
34. Sikligar	2270	2139	1952	2046	171	64	104	20
35. Singiwala or Kalbelia	140	106	132	98	4	6	4	2
36. Sirkiband	123	81	101	80	8	..	8	1
37. Unspecified	26473	19660	15633	16025	3835	1790	3187	1062

*Includes figures of Educational levels not classifiable.

IN URBAN AREAS ONLY FOR SCHEDULED CASTES

Levels											
Middle		Matriculation or Higher Secondary		Non-Technical Diploma not equal to degree		Technical Diploma not equal to degree		University degree or post graduate degree other than Technical Degree		Technical Degree or Diploma equal to Degree or post Graduate Degree	
Males	Females	Males	Females	Males	Females	Males	Females	Males	Females	Males	Females
11	12	13	14	15	16	17	18	19	20	21	22
URBAN											
17800	2550	13667	1435	53	17	43	..	1876	195	92	7
98	51	312	42	5	90	6
22	8	23	2	1
72	5	53	1	8	1
939	73	499	20	1	..	1	..	38	1
83	5	34	3	2
113	2	45	3	4
3	..	2	1
507	44	245	17	2	11	1	1	..
3	..	2
6516	1085	6224	611	20	1	11	..	1006	50	57	1
74	7	40	4	1
2688	225	1194	76	4	..	1	..	83	5	3	..
339	36	246	14	20
910	151	617	89	2	..	2	..	68	8	4	..
6	4	3	2	1
11	..	4
808	137	645	68	86	4	1	1
111	23	79	13	9
2	4	3
22	6	4
926	133	661	40	4	..	94	3
1194	126	773	61	2	..	4	..	46	3	1	..
1	1
..
126	15	103	11	2	..	9	2
30	10	16	2	1
18	3	9	1	4	1
1	..	1
10	..	2	1
163	30	106	19	2	1	17	15	2	..
1
118	10	62	8	2	4	6
1	..	1
28	6	12	3	2	1
..
4	..	2
1852	350	1645	324	11	15	18	..	271	89	21	5

SC—III PART—A EDUCATION IN

Sl. No.	Name of the Scheduled Caste	Educational								
		Total		Illiterate		Literate (without Educational Level)*		Primary or Junior Basic		
		Males	Females	Males	Females	Males	Females	Males	Females	
1	2	3	4	5	6	7	8	9	10	
<i>NEW DELHI</i>										
All Scheduled Caste		27082	19412	15407	15212	4458	2361	3896	1283	
1. Adi-Dharmi		242	194	38	72	45	48	25	36	
2. Agria		17	36	8	31	5	4	2	1	
3. Aheria		19	8	7	4	..	4	3	..	
4. Balai		1324	1073	942	1006	170	40	130	19	
5. Banjara		33	27	12	25	5	1	12	1	
6. Bawaria		379	254	273	251	31	1	20	2	
7. Bazigar		1	..	1	
8. Bhangi		1025	756	626	637	159	66	103	37	
9. Bhil		7	4	7	4	
10. Chamar, Chanwar Chamar, Jatya or Jatav Chamar, Mochi, Ramdasia, Ravidasi, Raidasi, Rehgarh or Raigar		2226	1461	1044	991	312	229	313	117	
11. Chohra (Sweeper)		309	162	205	143	50	9	21	8	
12. Chuhra (Balmiki)		13653	9621	7955	8004	2364	1082	2142	450	
13. Dhanak or Dhanuk		235	161	153	135	32	13	24	9	
14. Dhobi		3660	2807	1944	1810	641	528	568	382	
15. Dom		17	10	7	6	6	..	2	2	
16. Gharrami		9	3	5	2	1	1	
17. Julaha (Weaver)		195	149	79	87	24	23	40	22	
18. Kabirpanthi		318	223	208	208	68	11	16	4	
19. Kachhandha		17	8	10	5	..	3	6	..	
20. Kanjar or Giarah		20	11	7	7	7	2	5	2	
21. Khatik		1024	828	622	684	159	75	137	43	
22. Koli		647	463	358	351	102	54	92	47	
23. Lalbegi		5	5	3	4	..	1	2	..	
24. Mallah		92	54	42	30	20	10	12	5	
25. Mazhabi		11	9	5	5	3	3	1	1	
26. Meghwal		2	1	2	
27. Naribut		4	..	2	..	2	
28. Nat (Rana)		9	2	8	2	1	..	
29. Pasi		288	103	181	80	40	16	26	12	
30. Sansi or Bhedkut		1	1	
31. Sapera		1	..	1	
32. Sikligar		4	..	1	..	1	..	2	..	
33. Singiwala or Kalbelia		
34. Unspecified		1288	979	651	628	211	138	190	92	

*Includes figures of educational levels not classifiable.

URBAN AREAS ONLY FOR SCHEDULED CASTES

Levels											
Middle		Matriculation or Higher secondary		Non-Technical diploma not equal to degree		Technical diploma not equal to degree		University degree or post graduate degree other than Technical Degree		Technical Degree or Diploma equal to Degree or post graduate Degree	
Males	Females	Males	Females	Males	Females	Males	Females	Males	Females	Males	Females
11	12	13	14	15	16	17	18	19	20	21	22
MUNICIPAL COMMITTEE											
1740	289	1313	202	10	..	5	..	202	64	51	1
20	17	89	18	1	24	3
1	..	1
5	..	2	2
43	7	35	1	4
2	..	2
53	..	1	1
..
104	15	28	1	4	..	1	..
..
183	70	278	47	4	..	1	..	50	7	41	..
19	1	14	1
764	61	389	23	1	37	1	1	..
16	2	7	2	3
262	37	219	45	2	22	5	2	..
2	2
..	..	3
25	8	22	8	5	1
10	..	14	2
..	..	1
1
56	24	44	1	2	..	4	1
45	7	46	4	1	3
..
6	3	4	4	2	..	5	2	1	..
1	..	1
..	1
..
..
10	2	27	1	4	2
..
..
..
..
113	33	86	45	1	32	42	5	1

SC—III PART-A EDUCATION IN URBAN

Sl. No.	Name of the Scheduled Caste	Educational							
		Total		Illiterate		Literate (without educational level)*		Primary or Junior Basic	
		Males	Females	Males	Females	Males	Females	Males	Females
1	2	3	4	5	6	7	8	9	10
<i>DELHI</i>									
	All Scheduled Castes	4945	3986	2970	3454	774	276	703	212
1.	Adi-Dharmi	4	1	2	1	1	..
2.	Agria	7	12	3	7	4	3	..	2
3.	Aheria	17	2	5	2	5	..	5	..
4.	Balai	281	206	233	199	16	3	20	4
5.	Banjara	4	3	3	3	1
6.	Bawaria	11	5	6	5	2	..	1	..
7.	Bhangi	151	89	105	82	23	7	17	..
8.	Bhil	1
9.	Chamar, Chanwar, Jatav, Chamr, Mochi, Ramdasia, Ravidasi, Raidasi, Rehgarh or Raigar	828	628	440	534	118	35	127	50
10.	Chohra (Sweeper)	114	104	73	90	27	11	9	2
11.	Chuhra (Balmiki)	2041	1682	1311	1529	306	95	280	51
12.	Dhanak or Dhanuk	4	4	2	3	1	1
13.	Dhobi	475	436	250	331	101	57	88	40
14.	Dom	6	7	4	5	2	1	..	1
15.	Gharrami	23	14	15	12	6	1	2	1
16.	Julaha (Weaver)	238	149	145	132	33	7	23	9
17.	Kabirpanthi	8	5	2	3	1	1	2	..
18.	Kachhandha	..	1	..	1
19.	Kanjar or Giarah	53	39	23	31	16	5	7	3
20.	Khatik	23	32	10	25	3	5	5	2
21.	Koli	119	100	64	70	14	13	25	12
22.	Lalbegi	5	8	3	4	1	3	1	..
23.	Madari	3	4	1	4	2
24.	Mallah	1	2	..	2
25.	Mazhabi	12	2	2	2	2	..
26.	Meghwal	5	3	2	2	3	1
27.	Nat (Rana)	1	..	1
28.	Pasi	14	13	8	8	2	4	2	1
29.	Perna	1	1	..	1	1
30.	Sikligar	3	5	2	1	..	2
31.	Unspecified	492	429	257	366	87	24	83	30

*Includes figures of educational levels not classifiable.

AREAS ONLY FOR SCHEDULED CASTES

Levels												
Middle		Matriculation or Higher Secondary		Non-Technical diploma not equal degree to		Technical diploma not equal to degree		University degree or post-graduate degree other than Technical degree		Technical degree or diploma equal to degree or Post-graduate degree		
Males	Females	Males	Females	Males	Females	Males	Females	Males	Females	Males	Females	
11	12	13	14	15	16	17	18	19	20	21	22	
<i>GANTT.</i>												
253	26	235	16	1	9	2	
..	1	
..	..	2	
8	..	4	
..	
1	..	1	
6	
1	
55	7	83	2	5	
3	..	2	1	
80	6	64	1	
1	
19	4	17	4	
..	
..	
20	1	17	
2	..	1	1	
..	
6	..	1	
3	..	2	
10	1	5	4	1	
..	1	
..	
1	
3	..	5	
..	
..	
..	..	2	
..	
1	2	
33	4	29	3	1	2	2	

SC—III PART-A EDUCATION IN URBAN

Sl. Name of Scheduled Caste No.	E d u c a t i o n a l								
	Total		Illiterate		Literate (without Educational Level)*		Primary or Junior Basic		
	Males	Females	Males	Females	Males	Females	Males	Females	
1	2	3	4	5	6	7	8	9	10
<i>DELHI MUNICIPAL</i>									
All Scheduled Castes		263465	211809	157338	179009	43753	19143	32662	10053
1. Adi-Dharmi		880	725	236	419	169	152	105	93
2. Agria		314	191	168	130	67	31	35	20
3. Aheria		1074	950	712	893	131	35	109	15
4. Balai		17707	14433	11532	13093	2750	827	2041	427
5. Banjara		1826	1605	1186	1475	307	83	218	39
6. Bawaria		1699	1211	1280	1158	167	38	147	10
7. Bazigar		128	140	100	134	16	3	7	2
8. Bhangi		9480	7994	6288	7321	1428	439	1141	188
9. Bhil		211	164	176	162	14	1	17	1
10. Chamar, Chanwar Chamar, Jatya or Jatav Chamar, Mochi, Ramdasia, Ravidasi, Raidasi, Rehgarh or Raigar.		87285	71382	46649	57350	15890	7827	11612	4590
11. Chohra (Sweeper)		925	540	628	465	114	43	106	24
12. Chuhra (Balmiki)		36055	30182	22661	27055	6177	2115	4580	798
13. Dhanak or Dhanuk		6744	5218	4408	4477	988	479	770	216
14. Dhobi		10247	8395	6138	6565	1744	1201	1305	476
15. Dom		206	154	148	142	35	6	15	2
16. Gharrami		269	141	170	131	52	6	35	4
17. Julaha (Weaver)		11344	9190	6478	7490	1917	1003	1498	505
18. Kabirpanthi		1180	905	642	708	198	99	170	63
19. Kachhandha		89	66	65	59	15	1	5	2
20. Kanjar or Giarah		887	1104	700	1036	108	49	61	13
21. Khatjk		16545	14035	10209	12154	2845	1098	1917	363
22. Koli		22843	17380	14443	15121	3675	1377	2816	708
23. Lalbegi		4	8	2	6	..	2	1	..
24. Madari		22	9	19	9	2	..	1	..
25. Mallah		2043	1208	1203	906	346	180	271	103
26. Mazhabi		142	158	60	94	21	37	24	15
27. Meghwal		327	238	209	220	46	12	41	2
28. Naribut		434	345	413	345	14	..	5	..
29. Nat (Rana)		346	306	299	300	17	3	17	3
30. Pasi		2964	1117	2073	910	339	92	305	55
31. Perna		69	46	61	45	7	1
32. Sansi or Bhedkut		1870	1625	995	1313	431	203	258	85
33. Sapera		87	71	78	68	6	3	1	..
34. Sikligar		2263	2134	1951	2046	168	63	102	18
35. Singiwala or Kalbelia		140	106	132	98	4	6	4	2
36. Sirtiband		123	81	101	80	8	..	8	1
37. Unspecified		24693	18252	14725	15031	3537	1628	2914	940

*Includes figures of educational levels not classifiable.

AREAS ONLY FOR SCHEDULED CASTES

Levels

Middle		Matriculation or Higher Secondary		Non-Technical diploma not equal to degree		Technical diploma not equal to degree		University degree or Post Graduate degree other than Technical Degree		Technical degree or Diploma equal to Degree or post-graduate degree	
Males	Females	Males	Females	Males	Females	Males	Females	Males	Females	Males	Females
11	12	13	14	15	16	17	18	19	20	21	22
CORPORATION (URBAN)											
15807	2235	12119	1217	42	17	38	..	1665	129	41	6
78	34	223	24	4	65	3
21	8	22	2	1
67	5	49	1	6	1
888	66	460	19	1	..	1	..	34	1
81	5	32	3	2
59	2	43	3	3
3	..	2	1
397	29	217	16	2	7	1
2	..	2
6278	1008	5863	562	16	1	10	..	951	43	16	1
52	6	24	2	1
1844	158	741	52	3	..	1	..	46	4	2	..
322	34	239	12	17
629	110	381	40	2	..	46	3	2	..
4	2	3	2	1
11	..	1
763	128	606	60	81	3	1	1
99	23	64	12	7
2	4	2
15	6	3
867	109	615	39	2	..	90	2
1139	118	722	53	1	..	4	..	42	3	1	..
1
..
119	12	99	7	4	..	1	..
26	10	10	2	1
18	3	9	4	1
1	..	1
10	..	2	1
153	28	77	18	2	1	13	13	2	..
1
118	10	62	8	2	4	6
1	..	1
27	4	12	3	2	1
..
4	..	2
1707	313	1530	276	9	15	18	..	237	45	16	4

SC—III PART-B EDUCATION IN

Sl. No.	Name of Scheduled Caste	Educational					
		Total		Illiterate		Literate (without Educational Level)	
		Males	Females	Males	Females	Males	Females
1	2	3	4	5	6	7	8
<i>DELHI</i>							
	All Scheduled Castes	57528	47471	38860	44523	7794	1864
1.	Adi-Dharmi	16	10	7	9	2	1
2.	Agria	315	253	221	244	41	6
3.	Aberia	31	18	26	17	3	1
4.	Balaj	4539	3322	3856	3285	328	22
5.	Banjara	474	372	315	369	62	3
6.	Bawaria	227	149	193	149	18	..
7.	Bhangi	2732	2493	1908	2398	419	62
8.	Bhil	7	10	4	10	1	..
9.	Chamar, Chanwar Chamar, Jatya or Jatav Chamar, Mochi, Ramdasia, Ravidasi, Raidasi, Rehgarh or Raigar	28281	23656	18852	22174	3750	964
10.	Chohra (sweeper)	383	14	271	13	62	1
11.	Chuhra (Balmiki)	7685	6761	4651	6420	1344	217
12.	Dhanak or Dhanuk	1900	1589	1318	1522	241	50
13.	Dhobi	456	363	282	323	68	25
14.	Dom	81	72	43	67	17	4
15.	Gharrami	7	1	3	—	1	1
16.	Julaha (Weaver)	2622	2172	1462	1947	427	130
17.	Kabirpanthi	122	108	63	96	26	9
18.	Kachhandha	1	—	1
19.	Kanjar or Giarah	1	—	—	..	1	..
20.	Khatik	1039	886	859	864	103	14
21.	Koli	599	298	462	283	70	10
22.	Lalbegi	1	—	1
23.	Madari	1	1	1	1
24.	Mallah	31	16	23	15	3	1
25.	Mazhabi	4	..	1
26.	Meghwal	52	40	43	40	4	..
27.	Nat (Rana)	18	12	18	12	..	—
28.	Pasi	205	42	169	41	12	1
29.	Sapera	204	91	188	89	7	2
30.	Sikligar	61	66	48	62	6	4
31.	Sirkiband	62	45	53	45	5	—
32.	Unspecified	5372	4610	3519	4027	773	336

*Includes figures of educational levels not classifiable.

RURAL AREAS ONLY FOR SCHEDULED CASTES

Levels							
Primary or Junior Basic		Middle		Matriculation & above but below Graduate		Graduate & above	
Males	Females	Males	Females	Males	Females	Males	Females
9	10	11	12	13	14	15	16
<i>RURAL</i>							
5655	920	3016	110	2094	52	109	2
1	..	2	..	3	..	1	..
26	1	16	1	10	1	1	..
1	1
248	14	70	..	37	1
47	..	29	..	21
13	..	1	..	2
283	27	83	5	37	1	2	..
1	..	1
2727	434	1649	62	1241	21	62	1
30	..	9	..	10	..	1	..
1047	101	432	13	201	9	10	1
195	14	82	3	62	..	2	..
47	13	37	2	21	..	1	..
15	1	4	..	2
..	..	1	..	2
332	77	230	11	159	7	12	..
17	3	8	..	8
..
..
50	6	19	1	8	1
44	3	15	2	8
..
..
3	2
2	..	1
3	..	1	..	1
..
14	..	7	..	3
7	2
5	..	1	..	1
4
493	226	318	10	252	11	17	..

**TABLE SC-IV PERSONS NOT AT WORK CLASSIFIED BY SEX, TYPE OF
ACTIVITY AND EDUCATIONAL LEVELS FOR SCHEDULED
CASTES**

TABLE SC—IV PERSONS NOT AT WORK CLASSIFIED BY SEX, TYPE OF ACTIVITY AND EDUCATIONAL LEVELS FOR SCHEDULED CASTES

FLY-LEAF

This table presents the distribution of non-working population among Scheduled Castes by sex, type of activity and educational levels. It is prepared for all the Scheduled Castes as a group and not for individual castes separately.

The different types of categories of non-workers are,

- (i) Students
- (ii) Household duties
- (iii) Dependents and infants
- (iv) Retired, rentier and persons of independent means
- (v) Beggars, vagrants, etc.
- (vi) Inmates of penal, mental and charitable institutions
- (vii) Others

The educational levels for which the non-working population data of the Scheduled Castes have been cross-classified are :

- (i) Illiterate
- (ii) Literate (without educational level)
- (iii) Primary or Junior Basic
- (iv) Middle
- (v) Matriculation and above but below graduate
- (vi) Graduate and above

As done in table SC-III, the data for 'middle' have been compiled and presented separately in this table also.

This table is presented for 'Total', Rural and Urban areas of the Union Territory and also for its three towns namely New Delhi Municipal Committee, Delhi Cantt. and Delhi Municipal Corporation (Urban).

SC-IV PERSONS NOT AT WORK CLASSIFIED BY SEX, TYPE OF

Educational Levels	Total non-working Population			Students		Household duties	
	Persons	Males	Females	Males	Females	Males	Females
1	2	3	4	5	6	7	8
<i>DELHI</i>							
Total	443857	180999	262858	64264	24566	346	122623
Illiterate	334859	111618	223241	4821	1114	247	110457
Literate (without educational level)*	61613	38241	23372	34738	16917	35	4340
Primary or Junior Basic	31308	19117	12191	15299	4878	43	5755
Middle	9652	7058	2594	5595	1035	14	1364
Matriculation and above but below graduate	6055	4719	1336	3674	587	7	637
Graduate & above	370	246	124	137	35	..	70
<i>DELHI</i>							
Total	72574	29800	42774	9254	1790	62	20645
Illiterate	59725	19830	39895	409	92	50	19750
Literate (without educational level)*	7046	5211	1835	4865	1356	5	299
Primary or Junior basic	3766	2873	893	2452	289	5	512
Middle	1224	1118	106	970	40	..	59
Matriculation & above but below graduate	790	746	44	549	13	2	25
Graduate and above	23	22	1	9
<i>DELHI URBAN</i>							
Total	371283	151199	220084	55010	22776	284	101978
Illiterate	275134	91788	183346	4412	1022	197	90707
Literate (without educational level)*	54567	33030	21537	29873	15561	30	4041
Primary or Junior basic	27542	16244	11298	12847	4589	38	5243
Middle	8428	5940	2488	4625	995	14	1305
Matriculation & above but below graduate	5265	3973	1292	3125	574	5	612
Graduate & above	347	224	123	128	35	—	70
<i>NEW DELHI MUNICIPAL</i>							
Total	30338	13090	17248	5066	2691	11	7338
Illiterate	20505	7234	13271	251	181	6	6331
Literate (without educational level)*	5371	3065	2306	2748	1714	2	373
Primary or junior basic	2971	1769	1202	1329	545	3	464
Middle	832	560	272	395	140	..	108
Matriculation & above but below graduate	609	441	168	332	97	..	51
Graduate & above	50	21	29	11	14	..	11

*Includes figures of educational levels not classifiable..

SC-IV PERSONS NOT AT WORK CLASSIFIED BY SEX, TYPE OF

Educational levels	Total non-working Population			Students		Household duties	
	Persons	Males	Females	Males	Females	Males	Females
I	2	3	4	5	6	7	8
<i>DELHI</i>							
Total	6260	2619	3641	846	314	2	1460
Illiterate	4706	1591	3115	55	9	..	1320
Literate (without educational level)*	798	524	274	457	183	..	53
Primary or junior basic	555	347	208	237	103	2	68
Middle	104	78	26	53	12	..	12
Matriculation & above but below graduate	89	73	16	41	7	..	5
Graduate & above.	8	6	2	3	2
<i>DELHI MUNICIPAL CORPORATION</i>							
Total	334685	135490	199195	49098	19771	271	93180
Illiterate	249923	82963	166960	4106	832	191	83056
Literate (without educational level)*	48398	29441	18957	26668	13664	28	3615
Primary or junior basic	24016	14128	9888	11281	3941	33	4711
Middle	7492	5302	2190	4177	843	14	1185
Matriculation & above but below graduate	4567	3459	1108	2752	470	5	556
Graduate & above	289	197	92	114	21	..	57

*Includes figures of educational levels not classifiable.

ACTIVITY AND EDUCATIONAL LEVELS FOR SCHEDULED CASTES

Dependents & Infants		Retired, Rentier & persons of independents means		Beggars, vagrants, etc.		Inmates of penal, mental & charitable institutions		Others	
Males	Females	Males	Females	Males	Females	Males	Females	Males	Females
9	10	11	12	13	14	15	16	17	18
<i>CANTT.</i>									
1624	1854	34	4	113	9
1455	1773	27	4	54	9
58	38	2	7	..
78	37	3	27	..
16	2	1	8	..
14	4	1	17	..
3
<i>(URBAN)</i>									
76807	85723	4946	168	77	17	106	..	4185	336
72228	82644	4592	167	61	15	63	..	1722	246
2037	1651	156	..	5	2	12	..	535	25
1681	1207	98	1	9	..	22	..	1004	28
578	153	48	..	1	..	6	..	478	9
260	65	48	..	1	..	3	..	390	17
23	3	4	56	11

**LIST OF AGENTS FOR THE SALE OF GOVERNMENT OF INDIA PUBLICATIONS
AS ON 25-11-76.**

Station	Sl. No.	Name of the Party	Cat. of Agents
1	2	3	4
AGRA	1.	National Book House, Jeoni Mandi	(Reg.)
	2.	Wedhwa & Co., 45, Civil Lines	(Reg.)
	3.	Barwari Lal Jain, Publishers, Moti Katra	(Rest.)
	4.	Asa Ram Baldev Dass & Sons, Bagh Muzaffarpur	(Rest.)
	5.	Jeevan Book Depot, Raja Mandi	(Rest.)
AHMEDABAD	6.	Balgovind Booksellers, Gandhi Road	(Rest.)
	7.	Chandra Kant, Chiman Lal Vora, 57-2, Gandhi Road, P. B. No. 163.	(Reg.)
	8.	New order Book Co., Gandhi Road, Ellis Bridge	(Reg.)
	9.	Sastu Kitab Ghar, Near Relief Talkies Patthar Kava Relief Road	(Reg.)
	10.	Gujarat Law House, Near Municipal Swimming Bath	(Rest.)
	11.	Mahajan Bros., Super Market Basement Ashram Road, Navrangpura	(Rest.)
	12.	Himanshu Book Co., 10 Mission market Nr. Gujarat College	(Rest.)
	13.	Academic Book Centre, Bisket Gali	(Rest.)
	14.	Dinesh Book House, Madalpur	(Rest.)
	AHMEDNAGAR	15.	V. T. Jorwekar Prop. Rama General Stores Navi Path
AJMER	16.	Book Land, 663, Madar Gate	(Reg.)
	17.	Rajputana Book House, Station Road	(Reg.)
ALIGARH	18.	Friend's Book House, Muslim University Market	(Reg.)
	19.	New Kitab Ghar, Mill Market	(Rest.)
	20.	Shalig Ram & Sons, 12, Madar Gate	(Rest.)
ALLAHABAD	21.	Kitabistan, 17-A, Kamla Nehru Road	(Reg.)
	22.	Law Book Co., Sardar Patel Marg, P.B.-4.	(Reg.)
	23.	Ram Narain Lal Beni Madho, 2A, Katra Road	(Reg.)
	24.	Universal Book Co., 20, M. G. Road	(Reg.)
	25.	University Book Agency (of Lahore) Elgin Road	(Reg.)
AURANGABAD	26.	Marathwada Book Distributors, Aurangabad	(Rest.)
ALLAHABAD	27.	Bharat Law House, 15, Mahatma Gandhi Marg	(Rest.)
	28.	Chandralock Prakashan, 73, Darbhanga Colony	(Rest.)
	29.	Ram Narain Lal Beni Prasad, 2/A, Katra Road	(Rest.)
	30.	S/s A. H. Wheeler & Co., Pvt. Ltd., City Book Shop	(Rest.)
	31.	New Book House, 32 Tashkant Road	(Reg.)
	32.	Law Publishers, Sardar Patel Marg.	(Rest.)
	33.	English Book Depot, Ambala Cantt.	(Reg.)
AMRITSAR	34.	Amar Nath & Sons, Near P. O. Majith Mandi	(Reg.)
	35.	Law Book Agency, G. T. Road, Putiligarh	(Reg.)
ANAND	36.	The Book Lovers, Retreat, Hall Bazar	(Reg.)
	37.	Vijaya Stores, Station Road	(Rest.)
BALLABGARH	38.	Om Trade Well, Unchagaon Gate	(Rest.)
BADEOGHAR	39.	Bhakat Brothers, S. B. Roy Road	(Rest.)
BANGALORE	40.	Bangalore Ptg. & Publishing Co., Pvt. Ltd., 88, Mysore Road, P. O. B. No. 1807	(Reg.)
	41.	International Book House Pt. Ltd., 4F, M. G. Road	(Reg.)
	42.	M.P.P. House, 87 1st Cross Gandhinagar	(Reg.)

1	2	3	4
BANGALORE	43. Balajee Book Co., No. 2, East Tank Bank Road, Ramakrishna-pura		(Rest.)
	44. S. S. Bock Emporium, 118, Mount Joy Road, Hanumant Nagar		(Reg.)
	45. Standard Book Depot, Avenue Road		(Reg.)
	46. Vichara Sahitya Ltd., Balepet		(Reg.)
	47. Atma Stores, 5th Cross Malleswaram		(Rest.)
	48. Coming Man, Residency Road, Bangalore		(Rest.)
BANSDRONI	49. S/s Manoj Book Corner, B-20, Niranjana Pally, 24-Parganas		(Reg.)
BAREILLY	50. Agarwal Bros, Bara Bazar		(Reg.)
	51. Pathak Pustak Bhawan, Ram Narain Park		(Rest.)
BARODA	52. New Medical Book House, 540, Madanzampa Road		(Rest.)
	53. Chandrakant Mohan Lal Shah Gaini Ambegaokers Wada, Raopura		(Rest.)
	54. Baroda Productivity Council (Book Div.) Baroda		(Rest.)
	55. Hemdip Agencies, Madanzampa Road		(Rest.)
BHAGALPUR	56. Paper Stationery Stores, D. N. Sing Road		(Reg.)
ANANTAPUR	57. Sri Vani Stores, Kamala Nagar		(Rest.)
BHOPAL	58. Lyall Book Depot, Moh. Din. Bldg. Sultania Road		(Reg.)
	59. Bhopal Sahitya Sadan, Publishers, Booksellers & Stationers, 37, Lalwani Press, Road		(Rest.)
BHUBANESHWAR	60. Prabhat K. Mahapatra, Bhubaneswar Marg		(Reg.)
BHAVNAGAR	61. Shah Parsotam Dass Gigabhai, M. G. Road		(Rest.)
BOLPUR	62. Bolpur Pustakalaya, Rabindra Sarai, P.O. Bolpur Birbhum (W.B.)		(Rest.)
BIJAPUR	63. Sh. D. V. Deshpande, Recognised Law Book-sellers Prop: Vinod Book Depot, Near Shiralshetti Chowk		(Rest.)
BELGHARIA	64. Granthloka, 5/1, Ambica Mukherji Road, 24 Parganas, W.B.		(Rest.)
BIKANER	65. Bhadaoi Bros., Goga Gate		(Rest.)
	66. Gadodia Pustak Bhandar, Fed Bazar		(Rest.)
BOMBAY	67. Charles Lambert & Co., 101 M. G. Road		(Reg.)
	68. Cooperators Book Depot, 5/32, Ahmed Sailor Building Dadar		(Reg.)
	69. Current Book House, Maruti Lane, Raghunath Dadaji Street		(Reg.)
	70. Current Technical Literature Co. P. Ltd. India House, 1st Floor		(Reg.)
	71. C. Jamnadas & Co., Booksellers, 146-C, Princess Street		(Reg.)
	72. International Book House Ltd. 9 Ash Lane, M. G. Road		(Reg.)
	73. Kothari Book Depot, King Edward Road		(Reg.)
	74. Lakhani Book Depot, Girgaum		(Reg.)
	75. Minerva Book Shop, 19, Kailash Darshan, 3rd Floor Nava Chowk		(Reg.)
	76. N. M. Tripathi P. Ltd., Princess Street		(Reg.)
	77. Lok Vhangmaya Griha Pvt. Ltd. 190/B, Khetwadi Main Road		(Reg.)
	78. World Literature, Pyare Singh Chug House Agra Road		(Rest.)
	79. 69-A, International Subscription Agency Police Court Lane, Bombay-1.		(Rest.)
	80. Swastik Sales Co., Scientific & Technical Booksellers P. B. 6007.		(Rest.)
	81. M & J Services, 2-A, Bahri Building		(Reg.)
	82. Popular Book Depot, Lamington Road		(Reg.)
	83. Sunderdas Gian Chand, 601, Girgaum Road, near Princess Street		(Reg.)
	84. Thacker & Co. Rampart Row		(Reg.)
	85. All India Book Supply Co., 342, Kalbedevi Road		(Reg.)
	86. Amalga Mated Press, 41, Hamam Street		(Rest.)
	87. Asian Trading Co., 310, the Mirabalee P. M. 1505		(Rest.)

1	2	3	4	
BOMBAY	88.	Secretary, Salestax Practitioner Association Room No. 8, Palton Road	(Rest.)	
	89.	Usha Book Depot, 585, Chira Bazar	(Reg.)	
	90.	S/s Taxation Publications, B/22, Sea Gull Apartment, 4-A, Bhula Bhai Desai Road	(Rest.)	
	91.	Indian Book House Subscription Agency Dr. D. N. Rd.	(Rest.)	
	92.	Dhan Lal Brothers, S. Gandhi Road	(Regular)	
	93.	International Publications, P. B. 7170, Kurla	(Rest.)	
	94.	International Book Links, Marine Lines	(Rest.)	
	95.	Bhayani Book Depot, 150, Princess Street	(Regular)	
	96.	National Book Centre, Tardeo Air Condition Market	(Rest.)	
CALCUTTA	97.	Universal Book Corpn. Dhobi Talao	(Rest.)	
	98.	Subscribers Subscription Services, India 190, Bazar Gate Street	(Rest.)	
	99.	Current Literature Co., 208, M. G. Road	(Rest.)	
	100.	Dass Gupta & Co. Ltd., 54/2, College Street	(Reg.)	
	101.	Firma K. L. Mukhopadhyaya, 6/1A, Banchharma Akkur Lane	(Reg.)	
	102.	Oxford Book Stationery Co., 17 Part Street	(Reg.)	
	103.	R. Chambrary & Co., Ltd., Kant House, P-33, Mission Row Extension	(Reg.)	
	104.	S. C. Sarkar & Sons P. Ltd., I. C. College	(Reg.)	
	105.	S. K. Lahiri & Co., Ltd., College Street	(Reg.)	
CHANDIGARH	106.	W. Newman & Co., Ltd., 3 Old Court House Street	(Reg.)	
	107.	Indian Book Dist. Co. C-52, M. G. Road	(Rest.)	
	108.	K. K. Roy, 55, Gariahat Road, P. B. No. 10210	(Rest.)	
	109.	Manimala, 123, Bow Bazar Street	(Reg.)	
	110.	Modern Book Depot, 78, Chowringhee Centres	(Reg.)	
	111.	New Script, 172/3, Rash Behari Avenue	(Reg.)	
	112.	Mukherjee Library, 1, Gopi Mohan Datta Lane	(Rest.)	
	113.	S. Bhattacharya & Co. 49, Dharmtalla Street	(Rest.)	
	114.	Scientific Book Agency, 103, Netaji Subhash Road	(Rest.)	
	115.	P. D. Updhyay, 16, Munshi, Sardaruddin Lane	(Reg.)	
	116.	Universal Book Dist. 8/2, Hastings Street	(Rest.)	
	117.	N. M. Roy Chowdhury Co. P. Ltd., 72, M. G. Road	(Rest.)	
	118.	Manisha Granthalaya P. Ltd., 4/3-B, Bankim Chatterji St.	(Rest.)	
	119.	Sushanta Kr. Dcc 32/C, Gopal Boral Street	(Rest.)	
CALICUT	120.	K. P. Bagchi, 285, B. B. Ganguli Street	(Regular)	
	121.	Overseas Publications, 14, Hare Street	(Rest.)	
	122.	A. G. Law Book Stall, 5/1-B, Gope Lane	(Rest.)	
	123.	Das Book Agency, 4, Seth Bagan Road	(Rest.)	
	124.	Book Corporation, 1-Mangoe Lane, Calcutta	(Rest.)	
	CUTTACK	125.	Jain Law Agency Shop No. 5, Sector 22D	(Reg.)
		126.	Mehta Bros., 1933, Sector 22 B	(Reg.)
		127.	Rama News Agency, Booksellers, Sector 22	(Reg.)
		128.	Universal Book Store, Sector-17-D	(Reg.)
		129.	English Book Shop 34, Sector-22-D	(Rest.)
		130.	Jain General House, Sector No. 70-72 (2), Sec. 17-D	(Reg.)
		131.	Jain & Co., 1165, Sector 18-C	(Reg.)
		132.	Manik Book Shop 70-72, 5, Sec. 17-D	(Rest.)
		133.	Naveen Book Agency, 80-82, Sec. 17-D	(Rest.)
COIMBATORE	134.	Chandigarh Law House, 1002, Sec. 22-B	(Rest.)	
	135.	Touring Book Stall, Court Road	(Rest.)	
	136.	Cuttack Law Times, Cuttack	(Reg.)	
COIMBATORE	137.	D. P. Soor & Sons, Manglabad	(Rest.)	
	138.	New Students Store	(Rest.)	
COIMBATORE	139.	Marry Martin, 9/79, Gokhale Street	(Reg.)	
	140.	Dina Mani Stores, 8/1, Old Post Office Road	(Rest.)	
	141.	Continental Agencies, 4-A, Sakthi Vihar	(Rest.)	
	142.	Radha Mani Stores, 60-A, Raja Street	(Rest.)	

1	2	3	4
DEHRADUN	143.	Bishan Singh & Mahendra Pal Singh, 318, Chukhuwala	(Reg.)
	144.	Jugal Kishore, & Co., Rajpur Road	(Reg.)
	145.	National News Agency, Paltan Bazar	(Reg.)
	146.	Sant Singh & Sons, 28, Rama Market	(Rest.)
	147.	Universal Book House, 39A, Rajpur Road	(Rest.)
	148.	Natraj Publishers, 52, Rajpur Road	(Reg.)
DELHI	149.	Atma Ram & Sons, Kashmere Gate	(Reg.)
	150.	Bahri Bros. 243, Lajpat Rai Market	(Reg.)
	151.	Bawa Harkishan Dass Bedi (Vijaya General Agency Delhi Ahata Kedara Chamallian Road	(Reg.)
	152.	Bookwells, 85, Sant Nirankari Colony, P. B. 1565, Delhi-110009.	(Reg.)
	153.	Dhanwant Medical & Law Book House, 1522, Lajpat Rai Market	(Reg.)
	154.	Federal Law Depot, Kashmere Gate	(Reg.)
	155.	Imperial Publishing Co., 3, Faiz Bazar, Daryaganj	(Reg.)
	156.	Indian Army Book Depot, 3, Ansari Road, Daryaganj	(Reg.)
	157.	J. M. Jaina & Bros, Mori Gate	(Reg.)
	158.	Kitab Mahal (Wholesale Division) P. Ltd., 28, Faiz Bazar	(Reg.)
	159.	K. L. Seth, Suppliers of Law Commercial & Technical Books, Shantinagar, Ganeshpura	(Reg.)
	160.	Metropolitan Book Co., 1, Faiz Bazar	(Reg.)
	161.	Publication Centre, Subzi Mandi, Opp. Birla Mills	(Reg.)
	162.	Sat Narain & Sons, 2, Shivaji Stadium Jain Mandir Road, New Delhi	(Reg.)
	163.	Universal Book & Stationery Co., 16, Netaji Subhas Marg	(Reg.)
	164.	Universal Book Traders, 80, Gokhle Market	(Reg.)
	165.	Youngman & Co., Nai Sarak	(Reg.)
	166.	Amar Hind Book Depot, Nai Sarak	(Reg.)
	167.	All India Educational Supply Co., Sri Ram Buildings, Jawahar Nagar	(Rest.)
	168.	B. Nath & Bros. 3808, Charkawalan (Chowri Bazar)	(Rest.)
	169.	General Book Depot, 1691, Nai Sarak	(Rest.)
	170.	Hindi Sahitya Sansar, 1543, Nai Sarak	(Rest.)
	171.	Law Literature House, 2646, Balimaran	(Rest.)
	172.	Munshi Ram Manohar Lal, Oriental Booksellers & Publishers, P. B.No. 1165, Nai Sarak	(Rest.)
	173.	Premier Book Co., Printers, Publishers and Booksellers, Nai Sarak	(Reg.)
	174.	Overseas Book Agency, 3810, David Street Daryaganj 110006	(Reg.)
	175.	Amir Book Depot, Nai Sarak	(Rest.)
	176.	Rajpal & Sons, Kashmeri Gate	(Rest.)
	177.	Saini Law Publishing Co., Daryaganj	(Reg.)
	178.	Moti Lal Banarsi Dass, Bangalow Road, Jawahar Nagar	(Reg.)
	179.	Sangam Book Depot, Main Market, Gupta Colony	(Reg.)
	180.	Summer Bros., P. O. Birla Lines	(Rest.)
	181.	University Book House, 15, U. B. Bangalow Road, Jawahar Nagar	(Rest.)
	182.	Om Law Book House, Civil Court Compound	(Reg.)
	183.	Ashoka Book Agency 2/29, Roop Nagar	(Reg.)
	184.	Educational Book Agency (India) 5-D, Kamla Nagar	(Rest.)
	185.	D. K. Book Organisation 74-D, Anand Nagar	(Reg.)
	186.	Hindustan Book Agencies (India) 17-UB, Kawjar Nagar	(Rest.)
	187.	Eagle Book Service, Ganeshpura	(Rest.)
	188.	Krishna Law House, Tis Hazari	(Regular)
	189.	Raj Book Agency, A-99 Shivpuri	(Reg.)
	190.	Indian Documentation Service, Ansari Road	(Rest.)
	191.	Kaushik Stationery, Padam Nagar	(Rest.)
	192.	Standard Book Sellers, 402, Kucha (Chandni Chowk) Balaqim Dariba Kalan	(Reg.)
	193.	Modern Book Centre, Municipal F. No. 8, Bangalow Marg Delhi	(Rest.)
	194.	Delhi Law House, Tis Hazari Court, Civil Wings	
	195.	Capital Law House, Viswas Nagar, Shahdara	
DHANBAD	196.	New Sketch Press, Post Box 26	(Rest.)

1	2	3	4	
DHARWAR	197. Bharat Book Depot & Prakashan, Subhas Road		(Rest.)	
	198. Akalwadi Book Depot, Vijay Road		(Rest.)	
ERNAKULAM	199. Pai & Co., Broadway		(Rest.)	
ERODE	200. Kumaran Book Depot.		(Rest.)	
FEROZEPUR CANTT.	201. English Book Depot, 78, Jhoke Road		(Reg.)	
GAUHATI	202. United Publishers, Pan Bazar, Main Road		(Rest.)	
	203. Ashok Publishing House, Murlidhar Sharma Road		(Rest.)	
GAYA	204. Sahitya Sadan, Gautam Budha Marg		(Regular)	
	205. Bookmans, Nagmatia Garrage, Swarajpuri Road		(Rest.)	
GOA	206. Singhal's Book House, P. O. B. No. 70, Near the Church		(Rest.)	
GURGAON	207. Prabhu Book Service, Nai Subzi Mandi		(Rest.)	
GUNTUR	208. Book Lovers P. Ltd., Arudelpet, Chowrasta		(Reg.)	
GWALIOR	209. Loyal Book Depot, Patankar Bazar Lashkar		(Reg.)	
	210. Titer Bros., Sarafe		(Rest.)	
	211. Anand Pustak Sadan, 32, Prem Nagar		(Regular)	
	212. M. C. Daftari, Prop. M. B. Jain & Bros. Booksellers Sarafa, Lashkar		(Rest.)	
	213. Grover Law House, Nr. High Court Gali		(Rest.)	
	214. Kitab Ghar, High Court, Road		(Rest.)	
GHAZIABAD	215. Adarash Pustak Sadan, 5/26, Bhau Ka Bazar		(Regular)	
	216. Jayana Book Agency, Outside S. D. Inter College G.T. Road		(Rest.)	
	217. S. Gupta, 342, Ram Nagar		(Reg.)	
	HYDERABAD	218. The Swaraj Book Depot, Lakdikapul		(Reg.)
		219. Bhasha Prakashan 22-5-69 Gharkaman		(Rest.)
220. Book Syndicate, Devka Mahal, Opp : Central Bank			(Reg.)	
DEORIA*	221. Mandanlal Radhakrishna, Deoria (U.P.)		(Rest.)	
HYDERABAD	222. Labour Law Publications, 873, Sultan Bazar		(Reg.)	
	223. Asia Law House, Opp. High Court		(Regular)	
	224. Book Links Corporation, Naryanagoda		(Reg.)	
HARDWAR	225. Seva Kunj, Kanshal Bhawan Bra Hampuri		(Rest.)	
HATHRAS	226. Jain Book Depot, Rohtak Wala Nohra, Agra Road		(Rest.)	
	227. Shri Ram Prakash Sharma, Hatras		(Rest.)	
HUBLI	228. Pervaje's Book House, Station Road		(Reg.)	
INDORE	229. Wadhwa & Co., 27, Mahatma Gandhi Road		(Reg.)	
	230. Madhya Pradesh Book, Centre, 41, Ahilapura		(Rest.)	
	231. Modern Book House, Shiv Vilas Palace		(Reg.)	
	232. Swarup Bros, Khajuri Bazar		(Reg.)	
	233. Vinay Pustak Bhandar		(Rest.)	
JAIPUR CITY	234. Bharat Law House, Booksellers & Publishers Opp. Prem Prakash Cinema		(Reg.)	
	235. Popular Book Depot, Chaura Rasta		(Reg.)	
	236. Vani Mandir Swami Mansingh Highway		(Reg.)	
	237. Raj Book & Subs. Agency, 16, Nehru Bazar		(Rest.)	
	238. Krishna Book Depot, Chaura Rasta		(Rest.)	
	239. Best Book Co., S. M. S. Highway		(Rest.)	
	240. Kishore Book Depot, Sardar Patel Marg		(Reg.)	
	241. Rastogi Brothers, Tripatia Bazar, Jaipur		(Rest.)	
	JAIPUR	242. India Book House, Fatehpurika Darwaza		(Rest.)
		243. Dominion Law Depot, Shah Bldg., S. M. Highway P.B.No. 23		(Rest.)

1	2	3	4
JAIPUR	244. Pitaliya Pustak Bhandar, Mishra Rajajika Rasta		(Rest.)
	245. University Book House, Choura Rasta		(Rest.)
JAMMU TAWI	246. Rainas News Agency, Dak Bungalow		(Reg.)
JAMSHEDPUR	247. Amar Kitab Ghar, Diagonal Road, P. B. No. 78		(Reg.)
	248. Gupta Stores, Dhatkidith		(Reg.)
	249. Sanyal Bros., Booksellers & News Agents 26, Main Rd.,		(Rest.)
	250. Sokhey Trading Co., Diagonal Road		(Rest.)
JAMNAGAR	251. Swadeshi Vastu Bhandar, Ratnabai Masjid Road		(Reg.)
JEYPORE	252. Bhagbathi Pustak Bhandar, Main Road		(Rest.)
JHANSI	253. Universal Law House, 186, Chandar Shekhar Azad		(Rest.)
JODHPUR	254. Chopra Bros., Tripolia Bazar		(Reg.)
	255. Dwarka Das Rathi, Wholesale Books and News Agents		(Reg.)
	256. Kitab Ghar, Sojati Gate		(Reg.)
	257. Rajasthan Law House, High Court Road		(Rest.)
JABALPUR	258. Modern Book House, 286, Jawaharganj		(Reg.)
	259. Popular Law House, Nr. Omti P. O.		(Rest.)
	260. Paras Book Depot, 129, Cantt.		(Rest.)
JULLUNDUR CITY	261. Hazoorina Bros., Main Gate		(Rest.)
	262. University Publishers, Railway Road		(Rest.)
	263. Law Book Depot. Adda Basti, G. T. Road		(Rest.)
JHUNJHUNU (RA)	264. Shashi Kumar Sharat Chandra		(Reg.)
KANPUR	265. Advani & Co., P. Box 100, The Mall		(Reg.)
	266. Sahitya Niketan, Shardhanand Park		(Reg.)
	267. Universal Book Stall, The Mall		(Reg.)
	268. Gandhi Shanti Pratisthan Kendra, Civil Lines		(Rest.)
	269. Law Book Emporium, 16/60, Civil Lines		(Rest.)
KAPSAN	270. Parkashan Parasaran, 1/90, Namdhar Niwas Azad Marg		(Reg.)
KHURDA	271. Kitab Mahal, Kurda (Distt. Puri)		(Rest.)
KOLHAPUR	272. Maharashtra Granth Bhandar, Mahadwar Road		(Rest.)
KUMTA	273. S. V. Kamat, Booksellers & Stationers (S. Kanura)		(Reg.)
KURSEONG	274. Ashoke Brothers, Darjeeling		(Rest.)
LUCKNOW	275. Balkrishna Book Co., B-12-A, Nirala Nagar		(Reg.)
	276. British Book Depot, 84, Hazaratganj		(Reg.)
	277. Eastern Book Co., 34, Lalbagh Road		(Reg.)
	278. Ram Advani Hazaratganj, P. B. 154		(Reg.)
	279. Aquarium Supply Co., 213, Faizabad Road		(Rest.)
280. Civil & Military Educational Stores, 106/B Sadar Bazar		(Rest.)	
LUDHIANA	280-A Lyall Book Depot. Chaura Bazar		(Reg.)
	281. Mohindra Bros., Katchori Road		(Rest.)
	282. Nanda Stationery Bhandar, Pustak Bazar		(Reg.)
	283. The Pharmacy News, Pindi Street		(Rest.)
MADRAS	284. Account Test Institute, P. O. 760, Egmoregore		(Reg.)
	285. C. Subbiah Chetty & Co., 62, Big Street, Triplican		(Reg.)
	286. K. Krishnamurty, Post Box 384		(Reg.)
	287. P. Vardhachary & Co., 8 Linghi Chetty Street		(Reg.)
	288. C. Sitaraman & Co., 33, Royapettach High Road		(Reg.)
	289. M. Sachechalam & Co., 14, Sankurama Chetty Street		(Rest.)
	290. Madras Book Agency, 42, Tirumangalam Road		(Rest.)
	291. The Rex Trading Co., P. B. 5049, 111, Pedariar Koil Street		(Rest.)
	292. Mohan Pathippagam & Book Depot. 3, Pyecrafts Triplican		(Rest.)
	293. Swamy Publishers, P. B. No. 2468		(Rest.)

1	2	3	4
MADRAS	294. Naresh Co., 3, Dr. Ranagachari Rd., Mylapore		(Rest.)
	295. Sangam Publishers, 11, S. C. Street		(Rest.)
MANIPUR	296. P. C. Jain & Co., Imphal		(Rest.)
MANGALORE	297. K. Bhoja Rao & Co., Kodial Bail		(Rest.)
MADURAI	298. Ezhil Enterprises, 116, Palace Road		(Rest.)
MEERUT	299. Loyal Book Depot, Chhipi Tank		(Reg.)
	300. Prakash Educational Stores, Subhas Bazar		(Reg.)
	301. Bharat Educational Stores (Regd.) Chhipi Tank		(Reg.)
	302. Nand Traders, Tyagi Market		(Rest.)
MORADABAD	303. Rama Book Depot. Station Road		(Rest.)
MHOW CANTT.	304. Oxford Book Depot. Main Street		(Rest.)
MUZAFFAR NAGAR	305. B. S. Jain & Co., 71, Abupura		(Reg.)
	306. Gargya & Co., 139, G. New Market		(Rest.)
MUZAFFARPUR	307. Scientific & Educational Supply Syndicate		(Rest.)
MYSORE	308. H. Vankataramiah & Sons, Krishnagendra Circle		(Reg.)
	309. People Book House, Opp : Jagan Mohan Place		(Reg.)
	310. Geeta Book House, New State Circle		(Reg.)
MANDSAUR	311. Nahta Bros., Booksellers & Stationers		(Rest.)
MUSSOURI	312. Hind Traders, N. A. A. Centre, Dick Road		(Rest.)
NAGPUR	313. Western Book Depot, Residency Road		(Reg.)
	314. The Executive Secretary, Mineral Industry Association Mineral House, Near All India Radio Square		(Rest.)
NAINITAL	315. Consal Book Depot, Bara Bazar		(Reg.)
NADIAD	316. R. S. Desai, Station Road		(Rest.)
NEW DELHI	317. Amrit Book Co., Connaught Circus		(Reg.)
	318. Bhawani & Sons, 8 F, Connaught Circus		(Reg.)
	319. Central News Agency, 23/90, Connaught Circus		(Reg.)
	320. English Book Stores, 7-L, Connaught Circus P. B. No. 328.		(Reg.)
	321. Jain Book Agency, C/9, Prem House, Connaught Place		(Regd.)
	322. Jayana Book Depot. P. B. No. 2505, Karol Bagh		(Regd.)
	323. Luxmi Book Store, 72, Janpath, P. O. Box 553		(Regd.)
	324. Mehra Bros., 50-G, Kalkaji, New Delhi-19		(Regd.)
	325. Navyug Traders, Desh Bandhu Gupta Road, Dev Nagar		(Regd.)
	326. New Book Depot. Latest Books, Periodicals Style P. B. 96, Connaught Place		(Regd.)
	327. Oxford Book & Stationery Co. Scindia House		(Regd.)
	328. Peoples Publishing House (P) Ltd. Rani Jhansi Road		(Regd.)
	329. Ram Krishana & Sons (of Lahore) 16/B, Connaught Place		(Regd.)
	330. R. K. Publishers, 23, Beadonpura, Karol Bagh		(Regd.)
	331. Sharma Bros., 17, New Market, Moti Nagar		(Reg.)
	332. The Secretary, Indian Met. Society Lodi Rd.		(Reg.)
	333. Suneja Book Centre, 24/90, Connaught Place		(Reg.)
	334. United Book Agency, 29/1557, Naiwala Karol Bagh		(Reg.)
	335. Hind Book House, 82, Janpath		(Reg.)
	336. Lakshmi Book Depot, 57, Ragarpura, Karol Bagh		(Rest.)
	337. N. C. Kansil & Co. 40, Model Basti, P. O. Karol Bagh, New Delhi		(Rest.)
	338. Ravindra Book Agency, 4D/5D, Double Storey Lajpat Nagar		(Reg.)
	339. Sant Ram Booksellers, 16, New Municipal Market, Lodi Colony		(Rest.)
	340. Subhas Book Depot, Shop No. 111, Central Market, Srinivaspuri		(Rest.)
	341. The Secy. Federation of Association of Small Industry of India, 23-B/2, Rohtak Road		(Rest.)
	342. Educational & Commercial Agencies, 5/151 Subhash Nagar		(Rest.)
	343. Delhi Book Company, M/12, Connaught Circus		(Rest.)

1	2	3	4
NEW DELHI	344. Navarang, R. B-7, Inderpuri		(Rest.)
	345. Commercial Contacts (India) Subhas Nagar		(Rest.)
	346. A Khosla & Co., Anand Niketan		(Rest.)
	347. Books India Corporation, New Rohtak Road		(Regular)
	348. S. Chand & Co., Pvt. Ltd., Ram Nagar		(Rest.)
	349. Globe Publications, C-33, Nizamuddin East		(Rest.)
	350. Scientific Instruments Stores, A-355, New Rajender Nagar		(Rest.)
	351. Jain Map & Book Agency, Karol Bagh		(Reg.)
	352. Hukam Chand & Sons, 3226, Ranjit Nagar		(Rest.)
	353. Star Publications Pvt. Ltd., 4/5-B Asaf Ali Road		(Rest.)
	354. Indian Publications Trading Corporation A-7, Nizamuddin East		(Rest.)
	355. Sheel Trading Corporation 5/5777, Sant Nari Dass Marg		(Regd.)
	356. Supreme Trading Corporation, Harrison Chamber		(Rest.)
	357. Jain Brothers, New Delhi		(Rest.)
PALGHAT	358. Educational Supplies Depot. Sultanpet		(Rest.)
PATNA	359. Luxmi Trading Co., Padri Ki Haveli		(Reg.)
	360. J. N. Agarwal & Co., Padri Ki Haveli		(Reg.)
	361. Moti Lal Banarsi Dass & Co., Padri Ki Haveli		(Reg.)
	362. Today & Tomorrow, Ashok Rajpath		(Rest.)
POONA	363. Books & Books, Ashok Rajpath		(Rest.)
	364. Deccan Book Stall, Deccan Gyamkhana		(Reg.)
	365. Imperial Book Depot. 266, M.G. Road.		(Reg.)
	366. Saraswati, 1321/1, J. M. Road, Opp. Modern High School, Bombay Poona Road.		(Regular)
	367. International Book Service, Deccan Ghym Khana		(Reg.)
	368. Raka Book Agency, Opp. Nathu's Chawl, Near Appa Balwant Chowk.		(Reg.)
	369. Varma Book Centre, 649, Narayan Path		(Rest.)
	370. Secy. Bharati Itihasa Samshodhalla Mandir 1321, Sadashiv Path.		(Rest.)
	371. Vidya Commerce House, 379-A, Shanwar Path		(Rest.)
PRAYAG	372. Om Publishing House, 842, Daraganj		(Rest.)
PONDICHERRY	373. Honesty Book House, 9, Rue Duplix		(Rest.)
PUDUKKOTTAI	374. Meenakashi Pattippagam, 4142, East Main Street		(Rest.)
	375. P. N. Swaminathan & Co., Bazar Street, Main Road		(Reg.)
PUNALUR	376. M. I. Abraham (Kerala)		(Rest.)
RAJKOT	377. Mohan Lal Dossbhai Shah Booksellers & Subs., & Advt., Agent		(Reg.)
	378. Bhupatrai Parasram Shah & Bros. B.B. Street		(Rest.)
	379. Vinay Book Depot, Govt. Qr. No. I, behind S.B. I		(Rest.)
RAIPUR	380. Pustak Pratisthan, Sati Bazar		(Rest.)
RAJAHMUNDRY	381. Pachayat Aids, 10-7-40, Port Gate		(Rest.)
RANCHI	382. Grown Book Depot. Upper Bazar		(Reg.)
ROHTAK	383. National Book House, Civil Road		(Rest.)
ROORKEE	384. Yashpal & Brothers, Station Road.		(Rest.)
REWARI	385. Tika Ram Singh Lal		(Rest.)
SANGRUR	386. Punjab Educational Emporium, Dhurigate		(Rest.)
	387. Gandhi Marg Darshan Pustakalaya, Sangrur (Pb.)		(Rest.)
SAUGAR	388. Yadav Book Stall, Publishers & Booksellers		(Rest.)
SECUNDERABAD	389. Hindustan Diary Publishers, Market Street		(Reg.)
	390. Minerva Book Centre, 8/78, New Alwal		(Rest.)
SIMLA	391. Minerva Book House, 46, The Mall		(Rest.)
SILIGURI	392. N. B. Modern Agencies, Hill Court Road		(Rest.)

1	2	3	4
SIVAKASI	393.	Ganesh Stores, South Car Street	(Rest.)
SHOLAPUR	394.	Gajanan Book Stores, Main Road	(Rest.)
SURAT	395.	Shri Gajanan Pustakalaya, Tower Road	(Reg.)
	396.	Gujarat Subs. Agency, Jawahar Lal Nehru Marg Atwa Lines.	(Rest.)
	397.	B.P. Traders, Ghasia Building	(Rest.)
SOLAN	398.	Jain Magazine Agency, Ward 4/218, Rajgarh Road	(Regular)
TIRUPATI	399.	Ravindra Book Centre, Balaji Colony	(Rest.)
TUTICORIN	400.	K. Thiagarajan, 51, French Chapai Road	(Rest.)
	401.	Arasan Book Centre, 462, V.E. Road	(Rest.)
TRICHINOPOLLY	402.	S. KrishnaSwami & Co., 35, Subhash Chandra Bose Road.	(Regular)
TRIPURA	403.	G.R. Dutta & Co., Scientific Equipment Suppliers	(Rest.)
TIRUCHIRAPPALLY	404.	Sri Vidya	(Rest.)
SHILLONG	405.	Allied Publications, 13, Oak Lands	(Rest.)
TRIVANDRUM	406.	International Book Depot, Main Road	(Rest.)
	407.	Reddiar Press & Book Depot, P.B. No. 4	(Rest.)
	408.	Bhagya Enterprises, M.G. Road	(Rest.)
	409.	Sree Devi Book House, Chenthitta, Trivandrum	(Rest.)
TEZPUR	410.	Jyoti Prakashan Bhawan, Tezpur, Assam	(Rest.)
UDAIPUR	411.	Book Centre, Maharana Bhopal College	(Rest.)
	412.	Jagdish & Co.	(Rest.)
UJJAIN	413.	Rama Bros., 41, Mallipura	(Rest.)
ULHASNAGAR	414.	Raj Book Service	(Rest.)
VARANASI	415.	Chowkhamba Sanskrit Series Office, Gopal Mandir Lane, P.B. No. 8.	(Reg.)
	416.	Kohinoor Stores, University Road Lanka	(Reg.)
	417.	Viswavidyalaya Prakashan, Chowk	(Reg.)
	418.	Globe Book Centre, P.O. Hindus University	(Rest.)
	419.	Chaukhamba Visva Bharati, Chowk	(Rest.)
VIJAYAWADA	420.	Visalaandhra Publishing House	(Rest.)
VIZEGAPATAM	421.	Gupta Bros., (Books) Vizia Building, Main Road	(Rest.)
	422.	The Secretary, Andhra University General Co., Opp. Stores	(Rest.)
VELLORE	423.	A. Venkatasubban, Law Booksellers	(Reg.)
WARDHA	424.	Swarajeya Bhandar, Rathi Market	(Reg.)

- | | |
|--|-------------------|
| 1. Govt. of India Kitab Mahal, Unit No. 21, Emporia Building Baba Kharak Singh, Marg, New Delhi (Phone 343708) | } For Local Sales |
| 2. Govt. of India Book Depot, 8, K.S. Roy Road, Calcutta (Phone No. 233813) | |
| 3. Sales Counter, Publication Branch, Udyog Bhawan, New Delhi (Phone No. 372081). | |
| 4. Sales Counter, Publication Branch, C.B.R. Bldg., New Delhi. | |
| 5. Govt. of India Book Depot, Ground Floor, New C. G. O. Building, Marine Lines, Bombay-20. | |

S & R AGENTS

1

2

1. The Asstt. Director, Extension Centre, Bhuli Road, Dhanbad.
2. The Asstt. Director, Extension Centre, Santnagar, Hyderabad-18.
3. The Asstt. Director, Govt. of India, S. I. S. I., Ministry of C & I, Extension Centre, Kapileshwar Road, Belgaum.
4. The Asstt. Director, Extension Centre, Krishna Distt. (A.I.).
5. The Asstt. Director, Footwear, Extension Centre, Polo Ground No. 1, Jodhpur.
6. The Asstt. Director, Industrial Extension Centre, Nadiad (Guj.)
7. The Development Commissioner, Small Scale Industries, Udyog Bhawan, New Delhi.
8. The Dy. Director, Incharge, S.I.S.I., C/o Chief Civil Admn. Goa, Panaji.
9. The Director, Govt. Press, Hyderabad.
10. The Director, Indian Bureau of Mines, Govt. of India, Ministry of Steel, Mines & Fuel, Nagpur.
11. The Director, S.I.S.I. Industrial Extension Centre, Udhene-Surat.
12. The Employment Officer, Employment Exchange, Dhar, Madhya Pradesh.
13. The Employment Officer, Employment Exchange, Gopal Bhawan, Morena.
14. The Employment Officer, Employment Exchange, Jhabua.
15. The Head Clerk, Govt. Book Depot, Ahmedabad.
16. The Head Clerk, Photzincographic Press, 5 Finance Road, Poona.
17. The Officer-in-charge, Assam, Govt., B.D. Gauhati.
18. The O. I/C Extension Centre, Club Road, Muzaffarpur.
19. Do. Extension Centre, Industrial Estate, Kokar, Ranchi.
20. Do. State Information Centre, Hyderabad.
21. Do. S.I.S.I. Extension Centre, Malda.
22. Do. S.I.S.I. Habra, Tabaluria, 24, Parganas.
23. Do. University Employment Bureau, Lucknow.
24. Do. S.I.S.I. Chrontanning Extension Centre, Tangra, 33/1, North Topsia Road, Calcutta-46.
25. The O. I/S. S. I. S. O. Extension Centre (Footwear), Calcutta-2.
26. Do. S.I.S.I. Model Carpentry Workshop, Puyali Nagar, P. O. Burnapur, 24, Parganas.
27. Publication Division, Sales Depot, North Block, New Delhi.
28. The Press Officer, Orissa Sectt., Cuttack.
29. The Registrar of Companies, Andhra Bank, Bldg., 6, Linghi Chetty Street, P. B. 1530, Madras.
30. The Registrar of Companies, Assam, Manipur and Tripura, Shillong.
31. The Registrar of Companies, Bihar Journal Road, Patna-1.
32. Do. 162, Brigade Road, Bangalore.
33. Do. Everest, 100 Marine Drive, Bombay.
34. Do. Gujarat State Samachar Bldg. Ahmedabad.
35. Do. Gwalior (M.P.)
36. Do. H. No. 3-5-837, Hyder Guda, Hyderabad.
37. Do. Kerala, 70 Feet Road, Arnakulam.
38. Do. M. G. Road, West Cott. Building, P. O. Box 334, Kanpur.
39. Do. Naryani Bldg. Bracburne Road, Calcutta.
40. Do. Orissa, Cuttack Chandi, Cuttack.
41. Do. Pondicherry.
42. Do. Punjab & Himachal Pradesh, Link Road, Jullundur City.
43. Do. Rajasthan & Ajmer, Sh. Kumta Prasad, House Ist Floor, 'C' Scheme Ashok Marg, Jaipur.
44. Do. Sunlight Insurance Bldg. Ajmeri Gate Extension, New Delhi.
45. The Registrar of Trade Unions, Kanpur.
46. Soochna Sahita Depot. (State Book Depot) Lucknow.
47. Supdt. Bhupendra State Press, Patiala.
48. Supdt. Govt. Press & Book Depot, Nagpur.

1

2

49. Supdt. Govt. Press, Mount Road, Madras.
50. Supdt. Govt. State, Stores and Pubs. P. O. Gulzarbagh, Patna.
51. Supdt. Govt. Printing and Stationery Depot, Rajasthan, Jaipur City.
52. Supdt. Govt. Printing and Stationery, Rajkot.
53. Supdt. Govt. Printing and Stationery, Punjab, Chandigarh.
54. Supdt. Govt. State Emporium, V. P. Rewa.
55. Dy. Controller, Printing & Stationery Office, Himachal Pradesh, Simla.
56. Supdt. Printing and Stationery Allahabad, Uttar Pradesh.
57. Supdt. Printing and Stationery, Madhya Pradesh, Gwalior.
58. Supdt. Printing and Stationery, Charni Road, Bombay.
59. Supdt. State Govt. Press, Bhopal.
60. The Asstt. Director, Publicity & Information, Vidhan Sandha, Bangalore-1.
61. Supdt. Govt. Press, Trivandrum.
62. Asstt. Information Officer, Press Information Bureau, Information Centre, Srinagar.
63. Chief Controller of Imports & Exports, Panjim, Goa.
64. Employment Officer, Employment Exchange (Near Bus Stop) Sidhi (M.P.).
65. The Director, Regional Meteorological Centre, Alipur, Calcutta.
66. The Asstt. Director, State Information Centre, Hubli.
67. The Director of Supplies and Disposal Deptt. of Supply, 10, Mount Road, Madras-2.
68. Director General of Supplies and Disposals, N.I.C. Bldg., New Delhi.
69. The Controller of Imports and Exports, Rajkot.
70. The Inspector, Dock Safety, M/I&E Madras Harbour, Madras.
71. The Inspecting Asstt. Commissioner of Income Tax, Kerala, Ernakulam.
72. The Under Secretary, Rajya Sabha Sectt. Parliament House, New Delhi.
73. Controller of Imports & Exports, 7, Porlland Park, Visakhapatnam.
74. The Senior Inspector, Dock Safety, Botwalla Chambers, Sir P. M. Road, Bombay.
75. Controller of Imports & Exports, I. B. 14-P, Pondicherry.
76. Dy. Director Incharge, S. I. S. I. Salhakar Bhawan, Trikon Bagicha, Rajkot.
77. The Publicity and Liasion Officer, Forest Research Institute and Colleges, Near Forest, P.O. Dehradun.
78. The Asstt. Controller of Imports and Exports, Govt. of India, Ministry of Commerce, New Kandla.
79. The Deputy Director (S.D.), Esplanade East, Calcutta.
80. The Director, Govt. of India, S.I.S.I., Ministry of I & S Industrial Areas-B, Ludhiana.
81. The Govt. Epigraphist for India.
82. The Asstt. Director, I/C, S.I.S.I., Extension Centre, Varanasi.
83. The Director of Supplies, Swarup Nagar, Kanpur.
84. The Asstt. Director (Admn.) Office of the Directorate of Supplies and Disposal, Bombay.
85. The Chief Controller of I & E, Ministry of International Trade, Madras.
86. The Dy. Controller of Customs, Custom House, Visakhapatnam.
87. The Principal Officer, Mercantile Marine, Deptt. Calcutta.
88. The Director, S. I. S. I., Karan Nagar, Srinagar.
89. The Director, I/C, S. I. S. I., 107, Industrial Estate, Kanpur.
90. The Director of Inspection, New Marine Lines, Bombay-1.
91. The Dy. Chief Controller of Imports & Exports, T. D. Road, Ernakulam.
92. The Asstt. Director, Govt. Stationery Book Depot, Aurangabad.
93. The Asstt. Director I/C, S. I. S. I., Club Road, Hubli.
94. The Employment Officer, Talcher.
95. The Director of Inspection, Directorate G. & S. Disposal, 1, Ganesh Chandra Avenue, Calcutta.
96. The Collector of Customs, New Customs House, Bombay.
97. The Controller of Imports & Exports, Bangalore.
98. The Admn. Officer, Tariff Commissioner, 101, Queen's Road, Bombay.
99. The Commissioner of Income Tax, Patiala.

100. The Director, Ministry of I & Supply (Deptt. of Industry) Cuttack.
101. The Dy. Director of Public Relations State Information Centre, Patna.
102. The Officer-in-Charge, State Information Centre, Madras.
103. The Asstt. Director, S. I. S. M. I., Road, Jaipur.
104. The Collector of Customs, Madras.
105. National Building Organisation, Nirman Bhawan, New Delhi.
106. The Controller of Communication, Bombay Region, Bombay.
107. The Karnatak University, Dharwar.
108. The Sardar Patel University, Vallabh Vidyanagar.
109. The Director of Industries & Commerce, Bangalore-1.
110. The Principal Publications Officer Sending Commission for Scientific & Tech. Terminology, UGC Building, New Delhi.
111. The Officer I/C, Information Centre, Swai Ram Singh Road, Jaipur.
112. The Director General of Civil Aviation, New Delhi.
113. Controller of Aerodromes, Delhi.
114. Controller of Aerodromes, Calcutta.
115. Controller of Aerodromes, Bombay.
116. Controller of Aerodromes, Madras.
117. The Registrar, Punjab Agril. University, Ludhiana.
118. The Land & Development Officer, Ministry of Health and Family Planning, W. H. & D. Nirman Bhawan, New Delhi.
119. Acting Secretary, Official Languages (leg.) Commission, Ministry of Law, Bhagwan Dass Road, New Delhi.
120. Registrar General, India, 2/A, Mansingh Road, New Delhi-11.
121. The Director of Census Operations, Andhra Pradesh, Khusro Manzil, Hyderabad.
122. The Director of Census Operations, Assam, G. S. Road, Ulubari, Gauhati-7.
123. The Director of Census Operations, Bihar, Boring Canel Road, Patna.
124. The Director of Census Operations, Gujarat, Ellis Bridge, Ahmedabad-6.
125. The Director of Census Operations, Haryana, Kothi No. 1, Sector 10-A, Chandigarh.
126. The Director of Census Operations, Himachal Pradesh, Boswal, Simla-5.
127. The Director of Census Operations, Jammu & Kashmir, 19 Karan Nagar, Srinagar.
128. The Director of Census Operations, Kerala, Kowdiar Avenue Road, Trivandrum-3.
129. The Director of Census Operations, Madhya Pradesh, Civil Lines, Bhopal-2.
130. The Director of Census Operations, Maharashtra, Sprott Road, Bombay-1 (BR).
131. The Director of Census Operations, Manipur, Imphal.
132. The Director of Census Operations, Meghalaya, Nangri Hills, Shillong-3.
133. The Director of Census Operations, Mysore, Basappa Cross Road, Shanti Nagar, Bangalore-1.
134. The Director of Census Operations, Nagaland, Kohima.
135. The Director of Census Operations, Orissa, Chandni Chowk, Cuttack-1.
136. The Director of Census Operations, Punjab No. 72, Sector-5, Chandigarh.
137. The Director of Census Operations, Rajasthan, Rambag Palace, Jaipur.
138. The Director of Census Operations, Tamil Nadu, 10, Poes Garden, Madras-86.
139. The Director of Census Operations, Tripura, Durga Bari, West Compound, Agartala.
140. The Director of Census Operations, Uttar Pradesh, 6, Park Road, Lucknow.
141. The Director of Census Operations, West Bengal, 20, British India Street, 10th floor, Calcutta-1.
142. The Director of Census Operations, Andaman and Nicobar Island, Port Blair.
143. The Director of Census Operations, Chandigarh, Kothi No. 1012, Sector 8-C, Chandigarh.
144. The Director of Census Operations, Dadra and Nagar Haveli, Panaji.
145. The Director of Census Operations, Delhi-2, Under Hill Road, Delhi-6.
146. The Director of Census Operations, Goa, Daman & Diu, Dr. A. Borkar Road, Panaji.
147. The Director of Census Operations, L. M. & A. Islands Kavaratti.
148. The Director of Census Operations, Tamil Nadu & Pondicherry, Madras. 10, Poes Garden, Madras.

-
149. The Director of Census Operations, Union Territory, Chandigarh, Chandigarh.
 150. The Director of Social Science Documentation Centre, New Delhi.
 151. The District Employment Officer, Distt. Employment Exchange, Malappuram (Kerala St.).
 152. The Asstt. Collector (Hqrs.) Custom & Central Excise, Shillong.
 153. The Asstt. Collector of Central Excise, I. D. O. I, Division, Visakhapatnam.
 154. The Hqrs. Asstt. Collector, Central Excise, Hyderabad.
 155. The Public Relations Officer, Collectorate of Customs, New Custom House, Bombay-1.
 156. The Divisional Officer, Collectorate of Central Excise, Integrated Division, Jabalpur.
 157. The Asstt. Collector (Hqrs.), Collectorate of Central Excise, Madhya Pradesh and Vidarbha, Nagpur-440001.
 158. The Hqrs. Asstt. Collector of Central Excise, Guntur (A.P.).
 159. The Asstt. Collector of Central Excise, Ernakulam, 1. Division ERNAKULAM. Cochin-11.
 160. The Asstt. Collector (Hqrs.), Collector of Central Excise, Nungambakkam High Road, Madras-34.
 161. The Asstt. Collectorate of Central Excise, Divisional Office, Ujjain.
 162. The Divisional Officer, Central Excise, Division Office, Amravati.
 163. The Asstt. Collector, Central Excise, Division, Bhopal (M. P.)
 164. The Asstt. Controller, Central Excise, M.O.D.I. New Delhi.
 165. The Asstt. Collector of Central Excise, Int. Division, Indore.
 166. The Director of H. A. U. Book Shop, Nehru Library, Bldg., H. A. U. Hissar (Haryana).
 167. The Asstt. Collector, Central Excise & Customs, Dhubri.
 168. The Asstt. Collector, Central Excise, Cuttack (Orissa).
 169. The Asstt. Collector, Central Excise, Varanasi (U.P.)
 170. The Asstt. Collector, Central Excise. & Customs, Rourkela.
 171. The Asstt. Collector (Hqrs.), Central Excise New Excise Bldg., Churchgate, Bombay-400020.
 172. The Asstt. Collector (Hqrs.) Central Excise, Bhubaneswar (Orissa).
 173. The Asstt. Collector (Hqrs.) Central Excise, Allahabad.
 174. The Asstt. Collector (Hqrs.), Customs & Central Excise, Cochin-11.
 175. The Dy. Collector of Central Excise, Coimbatore-18.
 176. The Asstt. Collector, Central Excise Division, Sitapur.
 177. The Asstt. Collector of Central Excise & Customs, Sambalpur.
 178. The Asstt. Collector (Hqrs.), Central Excise, Kanpur.
 179. The Asstt. Collector, Central Customs & Excise, Jorhat.
 180. The Asstt. Collector (Hqrs.) Central Excise, Patna, C/o Collectorate of Central Excise & Customs, Patna.
 181. The Asstt. Collector of Customs, Customs House, New Kandla, New Kandla.
-

LIST OF AGENTS FOR THE SALE OF GOVERNMENT OF INDIA PUBLICATIONS

AS ON 25-11-76 *Railway Bookstall Holders*

1. S/s A. H. Wheeler & Co., 15 Elgin Road, Allahabad.
2. S/s Higginbothams & Co. Ltd., Mount Road, Madras.
3. S/s Gahlot Bros., K. E. M. Road, Bikaner.

(FOREIGN)

1. S/s Education Enterprise Private Ltd., Kathmandu (Nepal).
2. S/s. Aktiebolgat, C. E. Fritzes Kungl, Hovbokhandel, Fredsgation-2. Box 1656, Stockholm 16 (Sweden).
3. Reise-und-Ver Kohresverlage Stutt Gart. Post 730, Gutonleergstrlee 21, Stuttgart Nr-11245 Stuttgart, Den (Germany West):
4. SPS Book Centre, Lakshmi Mansion, 49, The Mall, Lahore (Pakistan).
5. S/s Dreggi Ranchi International Booksellers, Via Cavour, T-9-11. 35000 Padova, ITALAY.
6. S/s Wepf & Co., Booksellers, English Deptt. EISENGASSE 15 BASEL, SWITZERLAND.
7. Otto HARRASSOWITZ, BUCHHANDIUNG UND ANTIQUARIAL, 6200 WISESBADEN, TAUNUSTRA, GERMANY.
8. S/s. A. ASHER & CO. N. V. KEIZERSGRACHT 526, AMSTERDAM. C. (HOLLAND).
9. S/s SWETS & ZEITLINGER N. V. 471 & 487 KEIZERSGRACHT AMSTERDAM (HOLLAND).
10. M. F. VON PIERS, RECHITRACT 62, EINDHOVEN (HOLLAND).
11. H. K. LOWIS & CO. LTD., 136 GOWER STREET, LONDON W.C. 1.
12. HERBERT WILLSON LTD. BOOKSELLERS & SUB AGENTS 161 BOROUGH HIGH STREET, LONDON S.E.I. (ENGLAND).
13. BUCH UND ZEITACHRIFREN, M. B. H. I-IND EXPORT CROSSO UND, KONNISSI ONBUCH HANDLING INTERNATION VERLAGSA-USLIEFERUNDENM HAMBARG (GERMANY).
14. S/s STORE NORDISKE VIDENSKABOGHANDEL, REMERSGADE 27 DK 1362 COPENHANGEN K. (DENMARK).
15. THE EX-LIBRIS, BUCHHANDEISGELLSCHAFF, HARINNON OSWOLD & CO. KG. FRANKFURT MAIN (GERMANY).
16. DR. LUDWIG HANTASCHEL UNIVERSITATAS-BUCHHANDLUNG, 34.C. OTTINGEN (GERMANY).
17. OTTO KOELITZ ANTIQUAIAIAT 624 KOENIGSTING TAUNUS, RERRNWALDSTR-6. (WEST GERMANY).
18. ASIA LIBRARY SERVICE, 1841, 69th AVENYES, CALIFORNIA (U.S.A.).
19. PUBLISHING AND DISTRIBUTING CO. LTD. MITRE HOUSE, 177 REGENT STREET. LONDON W.I.
20. REISE-U-VERK EHRVERLAG 7 STUTTGART-VAIHINGEN, POSTFAIH-80-0830. HOSIGWIESENSTR-25 (GERMANY).
21. ARTHUR PROBSTHAIN ORIENTAL BOOK SELLERS & PUBLISHER, 41 GREAT RUSSEL STREET (LONDON W.C.I).
22. INDEPENDENT PUBLISHING CO. 738, Kennington Lange, LONDON S.E.II.
23. INTER CONTINENTAL MARKETING CORPORATION TOKYO, JAPAN.
24. FRITZER KUNGL HOVBOKHONDAL AB, STOCKHOLEN 16/SWEDEN.
25. Ratna Pustak Bhandar, Bhotahity, Kathmandu (Nepal).
26. Stechert Macmillan Inc., 7250, West Field Avenue, New Jersey-08110.