

THE CENTRAL INDIA STATE CENSUS SERIES

Volume V

ORCHHA STATE



CENSUS REPORT

FOR

1911



TEXT AND TABLES

COMPILED BY

Major C. E. LUARD, M.A. (Oxon), I. A.,
SUPERINTENDENT OF CENSUS OPERATIONS IN CENTRAL INDIA.



Bombay :

PRINTED AT THE BRITISH INDIA PRESS, MAZAGAON.

—
1913

PREFACE.

The Census, with which this Report deals, is the fourth regular enumeration of the population of the Orchha State, the first being in 1881. The dates on which the four Censuses were taken are noted below:—

17th February 1881.	1st March 1901.
26th February 1891.	10th March 1911.

All the *four* have been synchronous with the Censuses taken in British India. In the first two Censuses a simple form of the Schedule consisting of 8 columns was adopted requiring information on (1) Number, (2) Name, (3) Religion, (4) Sex, (5) Age, (6) Caste, Tribe, or Race, (7) Birth-place and (8) Occupation. In 1901 as well as on the present occasion the British India Schedule was exactly applied and the results were incorporated in Central India Imperial Tables.

As on previous occasions the first step taken, after it was notified that a Census was to be taken, was the preparation of a list of all villages in the State in the prescribed form for the formation of Census Divisions. This was done early in March 1910, after which the Darbar appointed, as its Census Officer, Lala Ujagar Chand, who had previous experience of this work.

Lala Ujagar Chand with two Supervisors attended the training class opened at Indore for the instruction of Census Officers. After returning to Tikamgarh a similar class was opened for instructing Charge Superintendents, selected Supervisors and Enumerators. The Charge Superintendents and Supervisors in their turn opened Schools of instruction at all convenient centres within their charge. A Manual of Instructions was supplied to Charge Superintendents and Supervisors, while each Enumerator had a Specimen Enumeration Book correctly filled in for ready reference.

The next step taken up was the formation of the Census Divisions, *viz.*, Charges, Circles and Blocks. The Pargana constituted a Charge being sub-divided into Circles, the latter into Blocks. In all there were 7 Charges, 287 Circles and 2,154 Blocks.

Each stage of the operations was guided by the Census Calendar issued from the Central India Census Office shewing the dates on which the different operations were to be begun and completed.

I visited Tikamgarh in November 1910 and inspected the progress of the work. The house-numbering had been very well carried out and the Census Agency was well instructed. The Schedules filled up for practice shewed few errors.

The arrangement made for communicating Provisional Totals from centre to centre was by means of a *Sowar Dak*, which enabled the Census Officer to compile the State Summary and wire his figures to the Census Commissioner for India, Calcutta, the Political Agents in Bundelkhand and myself on the 14th March 1910. According to these figures the population numbered 339,544 persons, which differed from the Final arrived at after abstraction and tabulation by 602 or 18 per 10,000 persons.

The total cost of Census Operations in the Orchha State has not been finally adjusted yet, but Rs. 5,560-9-1 may be taken for all practical purposes, which works up to 3 pies per head of population.

This is the first time the Orchha State has had a separate Census Report. The Darbar also suggested at first, that the abstraction and tabulation should be done at Tikamgarh. This idea was, however, ultimately abandoned.

I am very much obliged to His Highness the Maharaja and the Diwan for the cordial way in which help was given to me and for the good arrangements made for the taking of the Census. To the Census Officer Lala Ujagar Chand (since dead) my thanks are due for all the care bestowed on the work.

C. E. LUARD, MAJOR,

*Superintendent of Census Operations
in Central India.*

CONTENTS.

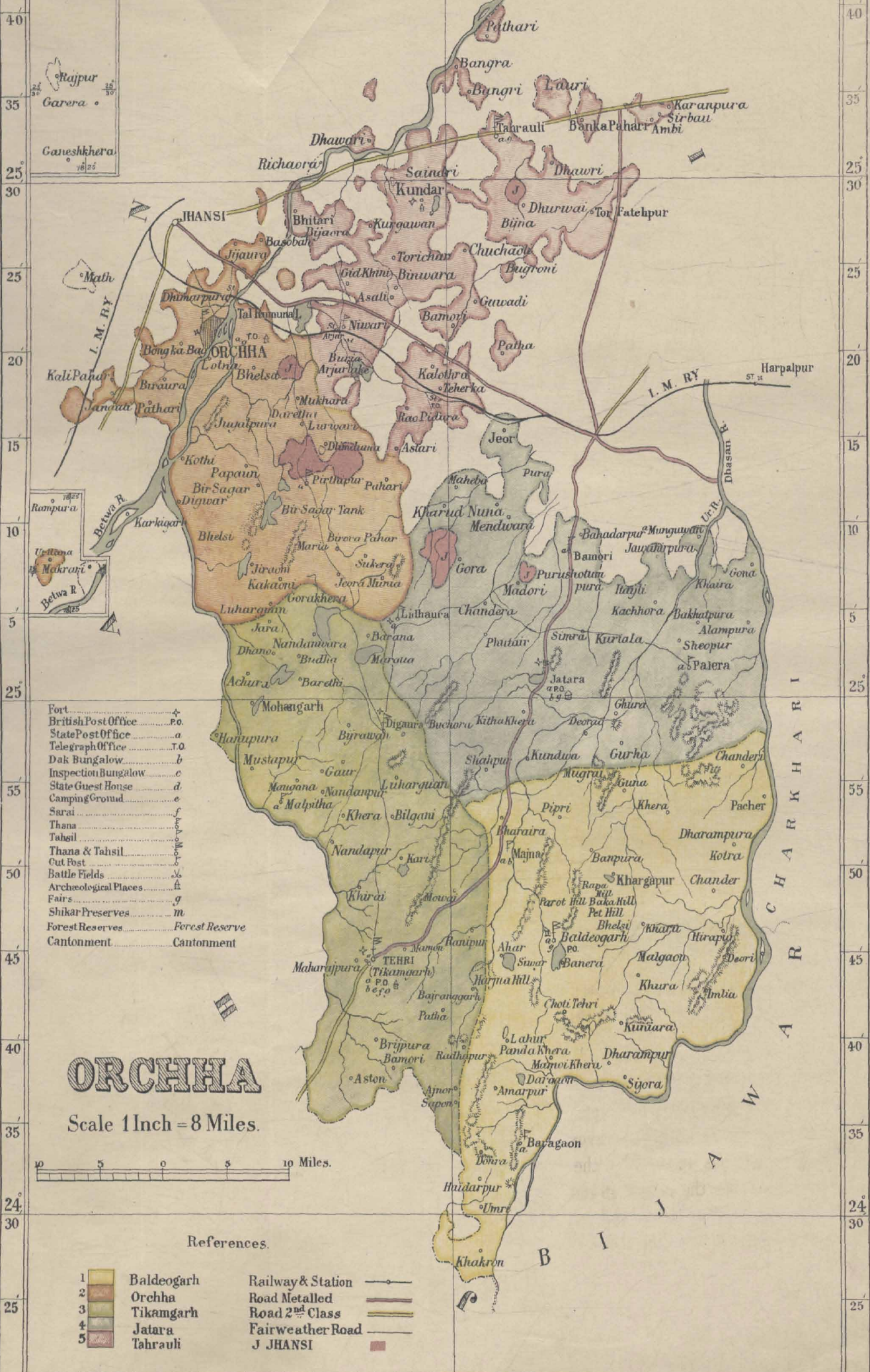

	PAGE
An account of the Census	1
TABLES:—	
Table I.—Area, Houses and Population... ..	10
„ II.—Variation in Population, since 1881... ..	<i>ib.</i>
„ III.—Towns and Villages classified by Population	12
„ IV.—Towns classified by Population with Variation, since 1881... ..	<i>ib.</i>
„ V.—Towns arranged Territorially with Population by Religion	14
„ VI.—Parganas arranged Territorially with Population by Religion	<i>ib.</i>
„ VII.—Age, Sex, Civil Condition	16
„ VIII.—Education by Religion and Age	18
„ X.—Language... ..	19
„ XI.—Birth-place	<i>ib.</i>
„ XIII.—Caste, Tribe or Race	20
„ XV.—Occupation or Means of Livelihood	21
A List of Villages for the State	23

APPENDICES:—

- Appendix I.—Census Division and Agency.
- „ II.—Number of Forms supplied and used.
- „ III.—Expenditure.

78°30' 35' 40' 45' 50' 55' 79° 5' 10' 15' 20' 25' 30'

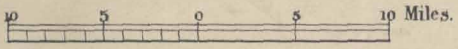
S



- Fort f
- British Post Office P.O.
- State Post Office a
- Telegraph Office T.O.
- Dak Bungalow b
- Inspection Bungalow c
- State Guest House d
- Camping Ground e
- Surai s
- Thana t
- Tahsil th
- Thana & Tahsil th
- Out Post o
- Battle Fields x
- Archaeological Places a
- Fairs g
- Shikar Preserves m
- Forest Reserves Forest Reserve
- Cantonment Cantonment

ORCHHA

Scale 1 Inch = 8 Miles.



References.

- | | | | |
|---|------------|----------------------------|--|
| 1 | Baldeogarh | Railway & Station | |
| 2 | Orchha | Road Metalled | |
| 3 | Tikamgarh | Road 2 nd Class | |
| 4 | Jatare | Fairweather Road | |
| 5 | Tahrauli | J JHANSI | |

CENSUS REPORT OF THE ORCHHA STATE.

I. *General*.—Orchha State is the most important and premier Treaty State in the Bundelkhand Political Charge of the Central Indian Agency. It is known both as Orchha and Tikamgarh, the latter name being that of the chief town.

The State lies between 24° 26' and 25° 40' north latitude and 78° 26' and 79° 26' east longitude with an area of about 2,079 square miles and a Population of 330,032.

It is bounded on the North and West by the Jhansi District of the United Provinces, on the South by the Saugor District of the Central Provinces and the States of Bijawar and Panna and on the East by the States of Charkhari and Bijawar and the Garrauli Jagir.

The Climate of Orchha is said not to be particularly healthy especially that of the North-Western section where the inhabitants suffer severely from malaria throughout the year. The area occupied by the State is subject to greater extremes of heat and cold than are experienced in Western Central India and the padded jacket or *mirzai* is a necessary garment in winter. Those who cannot afford a *mirzai* sleep on straw heaps. The straw of *kodon* (*Paspalum Stoloniferum*) has a great power of warming the body. The greatest cold is experienced from January to the middle of February. In May the hot winds locally called *lapat* (literally "a blow") are very trying. The copious consumption of green mango *Sharbat* is considered prophylactic against its evil effects.

The average annual rainfall is 45 inches as recorded at the chief town.

II. *Administrative and Natural Divisions*.—For administrative purposes the State is divided into 6 Parganas, *viz.*, Orchha, Baldeogarh, Tikamgarh, Jatara, Tahroli, Khasgat and the isolated village of Paharsinghpura situated in the Aurangabad district of the Hyderabad State.

The State lies in the low-lying natural division of Central India within the gneissic area and consists of a plain covered with low serrated ridges of pinkish grey grantoidal gneiss traversed by veins of quartz. The land for the most part is rocky and the soil of low fertility. Lakes are numerous. Between the ridges of gneiss lie patches of fertile black soil formed by the detritus from the hills and by disintegration of the intrusive dykes of basalt which strike through the gneiss.

III. *Density*.—The mean density of the population for the State

State.	Density.
1 Samthar ...	177
2 Datia ...	170
3 Baoni ...	166
4 Orchha ...	159
5 Charkhari ...	151
6 Chhatarpur ...	149
7 Bijawar ...	129
8 Ajaigarh ...	109
9 Panna...	88

gives 159 persons to the square mile against 155 in 1901, 160 in 1891 and 150 in 1881. In this point it stands fourth among the States of Bundelkhand as shewn in the inset. The soil of the State is nowhere of high fertility, the greater part of the country being covered with red and yellow soils, uninviting to cultivators. The principal crops grown are Kodon, Rali, Kutki, Saman and Jowar which satisfy the

general wants of the people. The State is most conservative. There are no good roads or Post Offices to develop trade and open up the country for general traffic. No industries exist in the State. When a start is made with works of public utility the country should undergo marked improvement and shew much higher density.

The inset gives the density for the 7 units into which the State

Parganas.	Density.	
	1911.	1901.
Orchha ...	128	134
Baldeogarh...	179	159
Tikamgarh...	188	188
Jatara ...	156	158
Tahroli ...	177	193
Khasgat ...	96	59
Paharsingh- pura ...	73	84

has been divided. The Tikamgarh Pargana, as is natural, shews the highest density of 188 persons to the square mile, Khasgat shews least. Compared with the density of 1901, Tikamgarh and Jatara shew no variation; Baldeogarh and Khasgat shew improvement, while Tahroli and Orchha shew a fall. The unit of Paharsinghpura consisting of only one village enclave in the Hyderabad State is left out of the

comparison.

IV. *Towns and Villages*.—For census purposes a Town was held to be a locality with a population of 5,000 and over and such other places of less than 5,000 inhabitants as might be considered to have distinct urban characteristics or historical associations. There are only two places of the above description, *viz.*, Tikamgarh, the present capital, and Orchha, the ancient capital, of the State. The population of these towns at the past censuses has been :—

	1881	1891	1901	1911
Tikamgarh ...	18,344	17,610	14,050	15,495
Orchha	1,830	1,062

The population of these places has steadily decreased though Tikamgarh shews a slight rise during the last decade, an increase of 10 per cent. having taken place here. This town, although in a prosperous condition, has not reached the normal figure of 1891 and it is not likely that the population will rise until the country is opened up and something is done to improve communications. Orchha town must continue to decline every decade. It is famous as the old capital and on account of its historic associations and ancient buildings.

The census village corresponds to a revenue village, a village with attendant hamlets being considered a single unit. Excluding Orchha there are 762 villages in all against 705 in 1901. The increase in the last decade is due to the villages depopulated in the famine of 1896-97 having been re-settled since.

Of the villages as many as 576 have a population of less than "500," 118 between "500-1,000," 45 between "1,000-2,000" and 23 between "2,000-5,000." Unlike other states the population is well distributed, 35 per cent. coming under the "under 500" class, 24 under "500-1,000," 20 under "1,000-2,000" and 17 under "2,000-5,000."

State.	Population.
Datia... ..	267
Samthar ...	281
Panna ...	275
Charkhari ...	443
Ajaigarh ...	109
Bijawar ...	375
Chhatarpur ...	482
Baoni... ..	387

The average village population is 411 against 434 in 1901 and 479 in 1891. Compared with the other states of Bundelkhand the villages of this State are more populous. The most populous Pargana is Khasgat, which shews an average population of 970, next comes Baldeogarh shewing 660, then follow Jatara 419, Tikamgarh 349, and Tahroli 336, Orchha with 283 coming last.

V. *Houses and Families.*—The definition of a House, used in 1901, not being found sufficiently explicit the following was adopted on the present occasion and the different types of houses illustrated by diagrams.

- (i) Any structure other than a dwelling house, such as tent, pavilion, temple, *sarai*, etc., or a site, camping ground, *ghat*, etc., to which a separate number has been affixed ;
- (ii) the dwelling place of one or more families, with their dependents and resident servants, having an independent entrance whether that entrance be from a road, courtyard, gallery, balcony, corridor or otherwise.

The total number of houses, as defined above, returned in 1911 was 73,322 against 56,026 in 1901 and 62,726 in 1891. No comparison is, however, possible with the figures of the previous censuses owing to the alteration in the definition.

The average number of persons per house was 5 in 1911, 6 in 1901 and 5 in 1891. That of houses per square mile was 35 in 1911, 27 in 1901, and 30 in 1891.

VI. *Population and Variation.*—The population of the State at the successive censuses and percentage variation at each decade are given in the inset. The population rose by 7 per cent. in the first decade, in the second it fell by 3 per cent. owing to the famine of 1896-97, which affected the whole of the eastern section of the Agency. During the last 10 years the population has risen by about 3 per cent. due to the rebound. It has not, however, attained its normal condition.

Year.	Population.	Variation at each decade.
1881	311,514	...
1891	333,020	+ 6·9
1901	321,678	— 3·4
1911	330,032	+ 2·6

Pargana.	Variation 1901-1911.
Orchha ...	— 4·1
Baldeogarh ...	+12·1
Tikamgarh ...	+ 0·01
Jatara ...	— 1·6
Tahroli ...	— 8·0
Khasgat ...	+61·0
Paharsingpur..	—13·2

The percentage variation for the different Parganas of the State in the last decade is given in the inset. Baldeogarh, Tikamgarh and Khasgat shew an increase. The enormous increase shewn by the Khasgat Pargana is due to the small number of villages contained in it of which several have a population of over 1,000 each. In 1901 these villages were decayed.

VII. *Movement of Population.*—The movement of the population depends almost wholly on the nature of the border. Where there is much intermingling of boundaries movement is greater and where areas are compact it is less. Orchha being a compact piece of territory and lacking in good communications the people stay at home. Of the total population 315,530 persons or 96 per cent. were born within the State leaving 14,502 persons or 4 per cent. for immigrants. Of these 5,275 persons or 1 per cent. came from states within the Central India Agency of which the contiguous States of Bijawar (1,154), Datia (1,419), Chhatarpur (722) and Charkhari (576), especially the first two, which have also political relations, sent most people. Rewah contributed 374 and Nagod 315. Of the provinces and states beyond Central India the United Provinces sent 8,641 persons and the Central Provinces 290, other areas in insignificant numbers. The inset table shews the effect of migration in certain States of Bundelkhand. The Orchha State on the whole loses.

State.	Immigration.	Emigration.
Datia ...	1,419	866
Panna ...	134	1,743
Charkhari...	576	1,211
Ajaigarh ...	28	28
Bijawar ...	1,154	2,724
Chhatarpur..	722	599
Total...	4,033	7,171

VIII. *Religion.*—The Table below shews the actual population of 1911 by religion and the proportional figures for the four censuses.

Religion.	Actual number in 1911.	General distribution of population by religion.							
		Proportion per 10,000 of population in				Variation per cent. Increase (+) Decrease (—)			Net Variation 1881-1911.
		1911.	1901.	1891.	1881.	1901-11.	1891-01.	1881-91.	
1	2	3	4	5	6	7	8	9	10
STATE ...	330,032	10,000	10,000	10,000	10,000	+2·6	—3·4	+6·9	+5·9
Hindu ...	305,107	9,245	9,525	9,013	9,461	—0·4	+2·1	+1·8	+3·5
Jain ...	6,079	184	183	193	232	+3·3	—8·5	—11·1	—15·9
Animist ...	10,508	319	36	509	...	+809·8	—93·2	+338,620	+210,060
Musalman...	8,329	252	256	285	307	+1·0	—13·2	—0·6	—12·8
Parsi ...	7
Christian ...	2

Of the total population, 92 per cent. are Hindus, 2 per cent. Jains, 3 per cent. Animists and about 3 per cent. Musalmans, Parsis and Christians numbering 7 and 2 respectively. The Animists shew the greatest rise during the last decade, *viz.*, 810 per cent., owing to the presence of a very large number of Saharias (10,137) correctly returned on the present occasion under this denomination instead of about 1,000 so returned in 1901. The famine of 1896-97 also drove this tribe into other areas. The figures for Hindus shew that this tribe must have been classed as Hindu in 1901. The Musalman population suffered a loss of over 1,000 in 1901, which they have not been able to recoup.

IX. *Age, Sex, and Civil Condition.*—Table VII. shews, by 19 age-periods, the number of each sex by religion. The following Table shews the number of females to 100 males for all ages and 7 special age-periods. The Animists shew the highest ratios at all periods except

Number of females to 100 males.					
Age periods.	All Religions.	Hindu.	Jain.	Animist.	Musalman.
1	2	3	4	5	6
All ages ...	96	96	94	101	96
0—5 ...	106	106	84	109	93
5—10 ...	126	128	107	133	104
10—15 ...	87	87	104	94	89
15—30 ...	101	101	88	101	99
30—40 ...	88	88	82	88	82
40 and over ...	81	80	108	91	104

at 10-15. At 0-5, Hindus shew 106 females and Musalmans 93 while Jains shew 9 less. At 5-10 the proportion of Animists is the highest, while

at 10-15 Jains shew the highest proportion. At 40 and over period the Jains and Musalmans shew higher proportions than either Hindus or Animists.

In the proportion of the sexes the Animists, as usual, shew the highest proportion of 101 females to 100 males. Next come Hindus and Musalmans with 96 females each, the Jains shewing the least number, 94.

The Table below shews the number of females per 100 males for 4 age-periods by civil condition. Hindus shew 194 married females

Religion.	All ages.			0—10.			10—15.			15-40.			40 and over.		
	Unmarried.	Married.	Widowed.	Unmarried.	Married.	Widowed.	Unmarried.	Married.	Widowed.	Unmarried.	Married.	Widowed.	Unmarried.	Married.	Widowed.
1	2	3	4	5	6	7	8	9	10	11	12	13	14	15	16
All Religions ...	73	96	215	111	291	689	45	173	258	7	118	186	18	45	228
Hindu ...	72	96	210	111	194	...	43	172	281	6	120	178	17	44	225
Jain ...	60	88	352	95	68	100	72	192	200	5	100	462	5	51	319
Animist ...	94	96	241	118	88	50	71	176	100	22	105	228	58	70	251
Musalman ...	65	100	297	94	611	57	59	313	67	12	112	241	33	55	357

at 0-10 period, while at 10-15 the Musalmans shew the highest number, followed by Jains, Animists and Hindus. At 15-40, the Hindus stand first, the Musalmans coming next and then Animists and Jains. At 40 and over, the number falls considerably shewing that widows after the age of 40 do not ordinarily marry.

X. *Education.*—With regard to *literacy* the instructions to the Enumerators were to record as literate those persons only who could

Religion.	Males.		Females.	
	Total Lite- rate.	English.	Total Lite- rate.	English.
Hindu ...	2,977	47	71	2
Musalman ...	225	4
Jain ...	512
Parsi ...	1	1	2	2
Christian ...	1	1	1	1
Total ...	3,716	53	74	5

write a letter and read its answer. Of the total population there were 3,790 such persons (3,716 males and 74 females) or a little over 1 per cent. Of these, 58 persons (53 males and 5 females) knew English also. The inset Table shews the distribution of total literate persons and of those who knew English also by religion and sex.

By selected castes, the numbers of literate persons are :—Khangars 13 males; Baniyas-Agarwal 92 males and 2 females, Gahohi 103 males and 2 females, Oswal 13 males, Porwal 495 males and 5 females; Brahmans-Bhagor 174 males, Jijhotia 904 males and 15 females, Sanadhya 222 males, Sarvaria 39 males and 1 female, Shrigaud 24 males; Rajputs-Bhadauria 110 males and 2 females, Bundela 238 males

and 6 females, Bundela Ponwar 96 males, Dhandhera 43 males, Chauhan 18 males, Kachhwaha 19 males, Parihar 29 males and Sengar 15 males; Musalmans-Pathan 69 males, Saiyad 48 males, Shaikh 85 males.

The State maintains 1 High School, 1 Sanskrit School, 1 Persian School, and 18 Vernacular Primary Schools, attended by 617 scholars of whom Brahman boys number 127, Rajput 52, Kayasth 68, Bania 132, Musalman 82, and others 156.

XI. *Language*.—The prevailing dialect is Bundelkhandi, being spoken by 329,163 persons or 99 per cent. of the total population. Malwi is spoken by 307 persons, Hindi by 149, Marathi by 94, Purbi by 86, Baghelkhandi by 63, Marwari by 60, Gujarati by 30, Urdu by 26 and Punjabi by 24.

XII. *Infirmities*.—Four kinds of Infirmities were recorded in the Census Schedules, *viz.*, Insanity, Deaf-mutism, Blindness and Leprosy.

There were in all 312 persons returned as affected with these diseases, 162 males and 150 females. The inset Table shews the details by sexes. As usual, the number of the blind is highest.

Name.	Males.	Females.
Insanity ...	9	4
Deaf-mutism..	18	8
Blindness ...	121	130
Leprosy ...	14	8

Of those afflicted, 283 persons were born within the State; the Jhansi District sent 23, Bijawar 2, Samthar, Charkhari, Cawnpore and the Hamirpur District sending one each.

XIII. *Caste, Tribe or Race*.—The most important castes and tribes recorded in the Census were:—Ahir (10 p. c.); Bania including Jains (4 p. c.); Brahman (10 p. c.); Bunkar (2 p. c.); Chamar (9 p. c.); Dhimar (6 p. c.); Gadaria (3 p. c.); Gaoli (2 p. c.); Kachhi (8 p. c.); Kayasth (1 p. c.); Koli (4 p. c.); Kumhar (2 p. c.); Lodhi (7 p. c.); Nai (1 p. c.); Rajput (6 p. c.); Teli (2 p. c.); Saharia Animist (3 p. c.); Others 2 p. c. and below. Bundelas form 24 p. c. of the Rajputs.

XIV. *Occupation*.—On this occasion, the occupations were classified on the simple and more scientific system of M. Bertillon adapted to Indian conditions. Table XV. gives in detail the different occupations recorded. These were distributed into four main Divisions, *viz.*, Agriculture, supporting 34 per cent. of the population, Industry, giving employment to 20 per cent., Commerce, employing 7 per cent. and Professions 6 per cent. Of the remaining 33 per cent., labourers and workmen number 56,577, or 17 per cent., herdsmen, shepherds and goatmen 12,300 or about 4 per cent.; sepoy in the State forces 11,300 and beggars and vagrants 8,458.

TABLES.

BRITISH INDIA PRESS, BOMBAY.

NOTE.—Only the more important Tables have been given.

The following which are scarcely referred to have been omitted.

Table IX.—Education by selected Castes, Tribes, &c.

„ XII.—Infirmities.

„ XIII.—Infirmities by selected Castes, Tribes, &c.

„ XIV.—Civil Condition by Age for selected Castes, Tribes, &c.

„ XVI.—Occupation by selected Castes, &c.

„ XVII. }
„ XVIII. } Christian Population by Sect, Race and Age.

TABLE I

AREA, HOUSES, AND POPULATION. रकबा, मकानात, रकबा, मकानात,

Pargana or Zila. परगना या जिल्हा. پرگنہ یا ضلع	AREA IN SQUARE MILES. रकबा (मीले में) (رقبہ (میلو زمین))			Towns. शहर या कस्बे. شہریا قصبی	Villages. मवाजिआत. مواضعات	OCCUPIED HOUSES, आबाद मकानात. آباد مکانات		
	Total. मीजान. میزان	Urban. शहर में. शहर میں	Rural. रहात में. دہات میں			Total. मीजान. میزان	In Towns. कस्बों या शहरों में. قصبوں یا شہروں میں	In Villages मवाजिआत में. مواضعات میں
1	2	3	4	5	6	7	8	9
ORCHHA STATE	2,079 50	3 00	2,076 50	1	763	73,322	4,588	68,734
(1) Orchha	378 00	2 00	376 00	169	11,205	288	10,907
(2) Baldeogarh	440 60	440 60	119	16,154	16,154
(3) Tikamgarh	403 00	1 00	402 00	1	172	17,161	4,290	12,871
(4) Jatara	485 87	485 87	180	16,773	16,773
(5) Tahroli	198 93	198 93	105	8,362	8,362
(6) Khasgat	172 10	172 10	17	3,650	3,650
(7) Paharsinghpura	1 00	1 00	1	17	17

Note—The urban columns include figures for Orchha, the ancient capital of the State, not treated as a

TABLE II

VARIATION IN POPULATION SINCE 1881. आबादी में फर्क

Pargana or Zila. परगना या जिल्हा. پرگنہ یا ضلع	PERSONS. कुल आदमी مردمان				MALES. पुरुष. مرد			
	1911	1901	1891	1881	1911	1901	1891	1881
1	2	3	4	5	6	7	8	9
ORCHHA STATE	330,032	321,678	333,020	311,514	168,633	165,747	172,989	162,611
(1) Orchha	48,438	50,523	25,173	26,633
(2) Baldeogarh	78,601	70,144	39,962	35,730
(3) Tikamgarh	75,608	75,599	33,643	38,641
(4) Jatara	75,585	76,781	33,324	39,621
(5) Tahroli	35,231	38,308	18,082	19,838
(6) Khasgat	16,496	10,239	8,414	5,240
(7) Paharsinghpura	73	84	35	44

POPULATION. آبادی. آبادی								
PERSONS.	کُل آبادی. مردمان		MALES.	پुरुष. مرد		FEMALES.	سُ. عورت	
Total.	Urban.	Rural.	Total.	Urban.	Rural.	Total.	Urban.	Rural.
مِیَجان.	شہر مَیں.	دہات مَیں.	مِیَجان.	شہر مَیں.	دہات مَیں.	مِیَجان.	شہر مَیں.	دہات مَیں.
مِیَزان	شہر مِیَین	دہات مِیَین	مِیَزان	شہر مِیَین	دہات مِیَین	مِیَزان	شہر مِیَین	دہات مِیَین
10	11	12	13	14	15	16	17	18
330,032	16,557	313,475	168,633	8,558	160,075	161,399	7,999	153,400
48,438	1,062	47,376	25,173	545	24,628	23,265	517	22,748
78,601	78,601	39,962	39,962	38,639	38,639
75,608	15,495	60,113	38,643	8,013	30,630	36,965	7,482	29,483
75,585	75,585	38,324	38,324	37,261	37,261
35,231	35,231	18,082	18,082	17,149	17,149
16,496	16,496	8,414	8,414	8,082	8,082
73	73	35	35	38	38

own in Imperial Tables.

FEMALES. سُ. عورت				VARIATION INCREASE (+) DECREASE (-). فَرکِ جِیَا- [+] کَم [-] فَرکِ زیَادَہ (+) کَم (-)			Net variation in period 1881-1911 Increase (+) Decrease (-). ۱۸۸۱ سے ۱۹۱۱ تک کا فَرکِ جِیَا- دَہ [+] کَم [-] ۱۸۸۱ سے ۱۹۱۱ تک کا فَرکِ زیَادَہ (+) کَم (-)
1911	1901	1891	1881	1901 to 1911 ۱۹۰۱ سے ۱۹۱۱ تک	1891 to 1901 ۱۸۹۱ سے ۱۹۰۱ تک	1881 to 1891 ۱۸۸۱ سے ۱۸۹۱ تک	
10	11	12	13	14	15	16	17
161,399	155,931	160,031	148,903	+ 8,354	- 11,342	+ 21,506	+ 18,518
23,265	23,890	- 2,085
38,639	34,414	+ 8,457
36,965	36,958	+ 9
37,261	37,160	- 1,196
17,149	18,470	+ 3,077
8,082	4,999	+ 6,257
38	40	- 11

TABLE III.

TOWNS AND VILLAGES CLASSIFIED BY POPULATION.

Pargana or Zila. परगना या जिल्हा. پورگنہ یا ضلع	Total Number of inhabited Towns and Villages. तादाद आबाद शहर कसबे व मवाजाआत. تعداد آباد شہر قصبہ و موارضعات	Population. آبادی	Under 500 ۴۰۰ سے کم کم سے ۵۰۰		500—1,000 ۴۰۰-۱۰۰۰ ۱۰۰-۵۰۰		1,000—2,000 ۱۰۰۰-۲۰۰۰ ۲۰۰-۱۰۰	
			Number. तादाद. تعداد	Population آبادی.	Number. तादाद. تعداد	Population. آبادی.	Number. तादाद. تعداد	Population. آبادی.
1	2	3	4	5	6	7	8	9
ORCHHA STATE	764	330,032	576	116,145	118	78,235	46	64,576
(1) Orchha	169	48,438	142	26,021	22	14,452	4	5,437
(2) Baldeogarh	119	78,601	70	20,404	24	11,801	15	25,173
(3) Tikamgarh	173	75,608	137	25,906	23	16,638	9	11,307
(4) Jatara	180	75,585	136	27,711	30	21,410	9	11,392
(5) Tahroli	105	35,231	85	15,575	13	9,331	5	5,768
(6) Khasgat	17	16,496	5	455	6	4,703	4	5,499
(7) Paharsinghpura	1	73	1	73

TABLE IV.

TOWNS CLASSIFIED BY POPULATION WITH VARIATION SINCE 1881.

Town. कसबा या शहर. قصبہ یا شہر	Pargana or Zila. परगना या जिल्हा. پورگنہ یا ضلع	Municipality Suburb Cantonment, कसबा या शहर. ضلع	POPULATION. आदमी.			
			1911	1901	1891	1881
1	2	3	4	5	6	7
ORCHHA STATE	16,557	15,880		
Tikamgarh	Tikamgarh	15,495	14,050	17,610	18,344
Orchha	Orchha	1,062	1,830

Note—Orchha, the ancient capital of the State has been

शहर या कस्बे व मवाजआत बलिहाज आबादी. شهر یا قصبی و مواضع بلحاظ آبادی

2,000—5,000 २०००—५००० ५००—२०००			5,000—10,000 ५०००—१०००० १०००—५०००			10,000—20,000 १००००—२०००० २०००—१०००			20,000—50,000 २००००—५०००० ५०००—२०००			50,000—100,000 ५००००—१००००० १००००—५००००			Encampment, Boat and Railway Population unclassified. कस्बे बोट व रेलवे के मुसाफिरों के मुसाफिरों के
Number. तादाद. تعداد	Population. आदमी. آدمی	Number. तादाद. تعداد	Population. आदमी. آدمی	Number. तादाद. تعداد	Population. आदमी. آدمی	Number. तादाद. تعداد	Population. आदमी. آدمی	Number. तादाद. تعداد	Population. आदमी. آدمی	Number. तादाद. تعداد	Population. आदमी. آدمی	Number. तादाद. تعداد	Population. आदमी. آدمی		
10	11	12	13	14	15	16	17	18	19	20					
23	55,581	1	15,495	
1	2,528	
10	21,223	
3	6,262	1	15,495	
5	15,072	
2	4,657	
2	5,839	
.....	

टेबल ४. निबल ५

शहर या कस्बे बलिहाज आबादी सन १८८१ से १९११ तक का फर्क-जियादह

VARIATION, INCREASE (+) DECREASE (-). फर्क-जियादह (+) कम (-). (-) कम (+) फर्क-जियादह			Variation in period 1881 to 1911. Increase (+) Decrease (-). १८८१ से १९११ तक का फर्क-जियादह (+) कम (-). १९११ से १८८१ तक का फर्क-जियादह (-) कम (+)		MALES. पुरुष. مرد			FEMALES. سٔی.		
1901 to 1911	1891 to 1901	1881 to 1891	1911	1901	1891	1911	1901	1891		
8	9	10	11	12	13	14	15	16	17	
+ 677				8,558	8,347		7,999	7,533		
+ 1,445	- 3,560	- 734	- 2,849	8,013	7,105	9,200	7,482	6,945	8,410	
- 768				545	1,242		517	588		

treated as a town for State purposes.

TABLE V.

TOWNS ARRANGED TERRITORIALY WITH POPULATION BY RELIGION. कसबे जात की आबादी

Pargana or Zila. परगना या जिल्हा. پرگنہ یا ضلع	Town, municipality, suburb, cantonment. कसबा या शहर. ضلع	POPULATION. आदमी. آبادی			HINDU. हिंदू. ہندو			ANIMIST. जंगली. جنگلی		
		Persons. कुल आदमी. کُل آدمی	Males. पुरुष. مرد	Females. स्त्री. عورت	Persons. आदमी. آدمی	Males. पुरुष. مرد	Females. स्त्री. عورت	Persons. आदमी. آدمی	Males. पुरुष. مرد	Females. स्त्री. عورت
1	2	3	4	5	6	7	8	9	10	11
ORCHHA STATE...	16,557	8,558	7,999	12,216	6,337	5,879	336	165	171
Tikamgarh	Tikamgarh ...	15,495	8,013	7,482	11,363	5,903	5,460	188	87	101
Orchha ...	Orchha (Local)	1,062	545	517	853	434	419	148	78	70

TABLE VI.

PARGANAS ARRANGED TERRITORIALY WITH POPULATION BY RELIGION. परगना तरतीब

Pargana or Zila. परगना या जिल्हा. پرگنہ یا ضلع	POPULATION. आदमी. آبادی			HINDU. हिंदू. ہندو			ANIMIST. जंगली. جنگلی		
	Persons. कुल आदमी. کُل آدمی	Males. पुरुष. مرد	Females. स्त्री. عورت	Persons. आदमी. آدمی	Males. पुरुष. مرد	Females. स्त्री. عورت	Persons. आदमी. آدمی	Males. पुरुष. مرد	Females. स्त्री. عورت
1	2	3	4	5	6	7	8	9	10
ORCHHA STATE ...	330,932	168,633	161,399	305,107	156,016	149,091	10,508	5,235	5,273
(1) Orchha ...	48,438	23,173	23,265	44,658	23,221	21,437	2,671	1,362	1,309
(2) Baldeogarh ...	78,601	39,962	38,639	72,255	36,824	35,431	2,827	1,370	1,457
(3) Tikamgarh ...	75,608	38,643	36,965	67,088	34,298	32,790	2,602	1,300	1,302
(4) Jatara ...	75,585	38,324	37,261	72,098	36,591	35,507	1,281	638	643
(5) Tahroli ...	35,231	18,082	17,149	33,874	17,366	16,508	320	169	151
(6) Khasgat ...	16,496	8,414	8,082	15,061	7,681	7,380	807	396	411
(7) Paharsinghpura ...	73	35	38	73	35	38

نمبر جات کی آبادی کی ترتیب بلحاظ مذہب دہرم کی ترتیب بالیہاج ذمہ

MUSALMAN. مسلمانان. مسلمان			JAIN. جین. جین			CHRISTIAN. کریشن. کریسچین		
Persons. آدمی. مردمان	Males. پुरुष. مرد	Females. سत्री. عورت	Persons. آدمی. مردمان	Males. پुरुष. مرد	Females. سत्री. عورت	Persons. آدمی. مردمان	Males. پुरुष. مرد	Females. سत्री. عورت
12	13	14	15	16	17	18	19	20
3,358	1,729	1,629	645	326	319	2	1	1
3,217	1,706	1,611	625	316	309	2	1	1
41	23	18	20	10	10

پرگنہ ترتیب کئے گئے بلحاظ علاقہ میں مع آبادی دہرم وارے کیلئے بالیہاج ذمہ کے علاقہ کے آبادی دہرم وارے

MUSALMAN. مسلمانان. مسلمان			JAIN. جین. جین			CHRISTIAN. کریشن. کریسچین			PARSI. پارسی. پارسی		
Persons. آدمی. مردمان	Males. پुरुष. مرد	Females. سत्री. عورت	Persons. آدمی. مردمان	Males. پुरुष. مرد	Females. سत्री. عورت	Persons. آدمی. مردمان	Males. پुरुष. مرد	Females. سत्री. عورت	Persons. آدمی. مردمان	Males. پुरुष. مرد	Females. سत्री. عورت
11	12	13	14	15	16	17	18	19	20	21	22
8,329	4,253	4,076	6,079	3,127	2,952	2	1	1	7	1	6
318	166	152	791	424	367
1,645	813	832	1,867	954	913	7	1	6
3,723	1,920	1,808	2,188	1,124	1,064	2	1	1
1,606	796	810	600	299	301
886	472	414	151	75	76
146	86	60	482	251	231
...

TABLE VII. **ટેવલ ૫ સ્ટેટિકા ગોષવારા ૬ ગોશુવારા ૭ ટીબલ ઇસ્ટીટ કા ગોશુવારા** RELIGION ધર્મ મઝંબ

AGE, SEX AND CIVIL CONDITION. **ઉમર, પુરુષ-સ્ત્રી, બ્યાહા, બિનબ્યાહા, વિધુર યા વિધવા.** **ઉમર, પુરુષ-સ્ત્રી, બ્યાહા, બિનબ્યાહા, વિધુર યા વિધવા.** **ઉમર, પુરુષ-સ્ત્રી, બ્યાહા, બિનબ્યાહા, વિધુર યા વિધવા.**

Age. ઉમર. عمر	POPULATION. આદમી. آبادی			UN-MARRIED. બિનબ્યાહા. بن بياہ			MARRIED. બ્યાહા. بیاہ			WIDOWED. વિધુર યા વિધવા. بیورہ		
	Persons. કુલઆદમી. میزان	Males. પુરુષ. مرد	Females. સ્ત્રી. عورت	Persons. આદમી. میزان	Males. પુરુષ. مرد	Females. સ્ત્રી. عورت	Persons. આદમી. میزان	Males. પુરુષ. مرد	Females. સ્ત્રી. عورت	Persons. આદમી. میزان	Males. પુરુષ. مرد	Females. સ્ત્રી. عورت
	1	2	3	4	5	6	7	8	9	10	11	12
ORCHHA STATE.												
All Religions ...	330,032	168,633	161,399	115,625	66,995	48,630	173,484	88,645	84,839	40,923	12,993	27,930
0-1	10,653	5,139	5,514	10,653	5,139	5,514
1-2	8,150	3,985	4,165	8,150	3,985	4,165
2-3	9,631	4,672	4,959	9,631	4,672	4,959
3-4	11,491	5,608	5,883	11,483	5,600	5,883	8	8
4-5	10,014	4,807	5,207	9,896	4,728	5,168	167	79	28	11	...	11
5-10	34,645	15,307	19,338	30,625	14,001	16,624	3,881	1,287	2,594	139	19	120
10-15	29,295	15,628	13,667	15,340	10,544	4,796	13,672	5,005	8,667	283	79	204
15-20	29,834	17,364	12,470	9,377	8,883	494	19,797	8,326	11,471	660	155	505
20-25	30,347	13,688	16,659	3,994	3,612	382	24,890	9,686	15,204	1,463	390	1,073
25-30	30,587	14,078	16,509	2,519	2,358	161	25,597	11,068	14,529	2,471	652	1,819
30-35	28,499	15,262	13,237	1,503	1,343	160	22,744	12,241	10,503	4,252	1,678	2,574
35-40	19,803	10,494	9,309	603	568	41	15,494	8,414	7,080	3,700	1,512	2,188
40-45	23,384	12,234	11,150	635	562	73	16,004	9,640	6,364	6,745	2,032	4,713
45-50	14,603	8,757	5,846	359	315	44	9,672	6,727	2,945	4,572	1,715	2,857
50-55	15,087	7,726	7,361	435	356	79	8,416	5,879	2,537	6,236	1,491	4,745
55-60	7,508	4,917	2,591	133	102	31	4,753	3,543	1,210	2,622	1,272	1,350
60-65	10,318	6,231	5,087	185	134	51	5,953	3,802	1,251	5,080	1,295	3,785
65-70	3,008	1,763	1,245	34	31	3	1,514	1,325	189	1,460	407	1,053
70 and over	3,175	1,973	1,202	.64	62	2	1,882	1,615	267	1,229	296	933
Hindu ...	303,107	156,016	149,091	106,074	61,601	44,473	160,765	82,088	78,677	38,268	12,327	25,941
0-1	9,750	4,689	5,061	9,750	4,689	5,061
1-2	7,537	3,722	3,815	7,537	3,722	3,815
2-3	8,935	4,358	4,577	8,935	4,358	4,577
3-4	10,607	5,175	5,432	10,601	5,169	5,432	6	6
4-5	9,174	4,340	4,834	9,060	4,263	4,797	103	77	26	11	...	11
5-10	32,084	14,076	18,008	28,280	12,866	15,414	3,696	1,210	2,486	108	...	108
10-15	26,922	14,412	12,510	13,720	9,576	4,144	12,939	4,767	8,172	263	69	194
15-20	27,801	16,199	11,602	8,734	8,294	440	18,455	7,773	10,682	612	132	480
20-25	28,095	12,616	15,479	3,683	3,330	353	23,127	8,915	14,212	1,285	371	914
25-30	28,163	12,955	15,208	2,219	2,185	34	23,649	10,158	13,491	2,295	612	1,683
30-35	26,176	13,925	12,251	1,346	1,211	135	20,825	11,096	9,729	4,005	1,618	2,387
35-40	18,281	9,700	8,581	548	520	28	14,252	7,716	6,536	3,481	1,464	2,017
40-45	21,530	11,325	10,205	569	508	61	14,641	8,882	5,759	6,320	1,935	4,385
45-50	13,005	8,191	5,414	316	274	42	8,949	6,262	2,687	4,340	1,655	2,685
50-55	14,039	7,229	6,810	402	336	66	7,815	5,491	2,324	5,822	1,402	4,420
55-60	7,105	4,757	2,348	127	96	31	4,501	3,424	1,077	2,477	1,237	1,240
60-65	9,749	4,954	4,795	169	128	41	4,787	3,621	1,166	4,793	1,205	3,588
65-70	2,692	1,564	1,128	27	25	2	1,305	1,171	134	1,360	368	992
70 and over	2,862	1,829	1,033	51	51	...	1,715	1,519	196	1,096	259	837
Animist ...	10,308	5,235	5,273	4,162	2,146	2,016	5,665	2,889	2,776	681	200	481
0-1	458	220	238	458	220	238
1-2	282	144	138	282	144	138
2-3	357	155	202	357	155	202
3-4	438	205	233	438	205	233
4-5	403	201	202	401	201	200	2	...	2
5-10	1,144	491	653	1,683	457	626	58	32	26
10-15	1,006	518	488	685	401	284	317	115	202	3	2	1
15-20	855	511	344	226	200	26	607	300	307	22	11	2
20-25	896	406	490	70	55	15	799	348	451	27	3	11
25-30	909	404	505	48	33	15	832	365	467	29	6	24
30-35	963	539	424	33	20	13	858	498	360	72	21	23
35-40	594	290	304	21	17	4	533	256	277	40	17	51
40-45	693	387	306	14	9	5	543	343	200	136	35	23
45-50	417	235	182	22	22	...	327	194	133	68	19	101
50-55	405	204	201	10	3	7	282	175	107	113	26	49
55-60	164	50	114	143	46	97	21	4	87
60-65	252	146	106	7	...	7	149	104	45	96	42	17
65-70	158	91	67	1	...	1	134	87	47	23	4	54
70 and over	114	38	76	6	4	2	81	26	55	27	8	19

TABLE VII. ڈیبل اسٹیٹ کا گوشوارہ سٹیکٹا گوبھارا RELIGION धर्म

AGE, SEX AND CIVIL CONDITION. عمر، پुरुष-سत्री، व्याहा, विनव्याहा, विधुर या विधवा. غیره و بیاهے و بن بیاهے و عورت بیاهے و عورت بیاهے

Age. उमर. عمر	POPULATION. आदमी. آبادی			UN-MARRIED. विनव्याहा. بن بیاهے			MARRIED. व्याहा. بیاهے			WIDOWED. विधुर या विधवा. بیوا ()		
	Persons. कुलआदमी. میزان	Males. पुरुष. مرد	Females. स्त्री. عورت	Persons. आदमी. میزان	Males. पुरुष. مرد	Females. स्त्री. عورت	Persons. आदमी. میزان	Males. पुरुष. مرد	Females. स्त्री. عورت	Persons. आदमी. میزان	Males. पुरुष. مرد	Females. स्त्री. عورت
	1	2	3	4	5	6	7	8	9	10	11	12
Musalman ...	8,329	4,253	4,076	3,060	1,854	1,206	4,304	2,156	2,148	965	243	722
0-1	254	130	124	254	130	124
1-2	145	79	66	145	79	66
2-3	214	98	116	214	98	116
3-4	259	127	132	258	126	132	1	1
4-5	247	145	102	247	145	102
5-10	892	438	454	807	416	391	63	8	55	22	14	8
10-15	757	400	357	553	347	206	194	47	147	10	6	4
15-20	703	374	329	261	246	15	429	123	306	13	5	8
20-25	795	394	401	134	123	11	629	256	373	32	15	17
25-30	856	415	441	67	58	9	723	334	389	66	23	43
30-35	856	447	409	42	32	10	733	396	337	81	19	62
35-40	510	304	206	17	8	9	433	284	149	60	12	48
40-45	636	322	314	21	17	4	465	271	194	150	34	116
45-50	277	167	110	8	6	2	195	138	57	74	23	51
50-55	365	157	208	16	10	6	195	122	73	154	25	129
55-60	116	59	57	4	4	...	63	41	22	49	14	35
60-65	234	62	172	5	2	3	73	43	30	156	17	139
65-70	104	78	26	1	1	...	64	58	6	39	19	20
70 and over	109	57	52	6	6	...	44	34	10	59	17	42
Jain ...	6,079	3,127	2,952	2,225	1,393	832	2,846	1,511	1,335	1,008	223	785
0-1	191	190	91	191	100	91
1-2	86	40	46	86	40	46
2-3	125	61	64	125	61	64
3-4	187	101	86	186	100	86	1	1
4-5	190	121	69	188	119	69	2	2
5-10	625	302	323	555	262	293	64	37	27	6	8	3
10-15	607	298	309	379	220	159	222	76	146	6	2	4
15-20	475	280	195	156	143	13	306	130	176	13	7	6
20-25	581	272	309	107	104	3	435	167	268	39	1	38
25-30	556	304	252	85	82	3	390	211	179	81	11	70
30-35	604	351	253	82	80	2	428	251	177	94	20	74
35-40	396	198	198	22	22	...	275	157	118	99	19	80
40-45	425	200	225	31	28	3	255	144	111	139	28	111
45-50	304	164	140	13	13	...	201	133	68	90	18	72
50-55	278	136	142	7	7	...	124	91	33	147	38	109
55-60	122	51	71	2	2	...	46	32	14	74	17	57
60-65	183	69	114	4	4	...	44	34	10	135	31	104
65-70	54	30	24	5	5	...	11	9	2	38	16	22
70 and over	90	49	41	1	1	...	42	36	6	47	12	35
Christian ...	2	1	1	1	1	1	...	1
35-40	1	1	...	1	1
55-60	1	...	1	1	...	1
Parsi ...	7	1	6	3	...	3	4	1	3
10-15	3	...	3	3	...	3
25-30	3	...	3	3	...	3
35-40	1	1	1	1

TABLE VIII. टेबल ८

ٹیبلا

EDUCATION BY RELIGION AND AGE.

تعلیم بلحاظ مذہب و عمر (تعلیم بلحاظ مذہب و عمر)

Age. उमर. عمر	POPULATION. लोक सङ्ख्या. آبادی									LITERATE IN ENGLISH. अंग्रेजी पढ़े हुवे. انگریزی پڑھے ہوئے		
	TOTAL. लोकसंख्या. آبادی			LITERATE. पढ़े हुवे. پڑھے ہوئے			ILLITERATE. अनपढ़े. ان پڑھے			Persons. आदमी. کُل اشخاص	Males. पुरुष. مرد	Females. स्त्री. عورت
	Persons. आदमी. کُل اشخاص	Males. पुरुष. مرد	Females. स्त्री. عورت	Persons. आदमी. کُل اشخاص	Males. पुरुष. مرد	Females. स्त्री. عورت	Persons. आदमी. کُل اشخاص	Males. पुरुष. مرد	Females. स्त्री. عورت			
1	2	3	4	5	6	7	8	9	10	11	12	13
ORCHHA STATE.												
All Religions ...	330,032	168,633	161,399	3,790	3,716	74	326,242	164,917	161,325	58	53	5
0-10	84,584	39,518	45,066	141	140	1	84,443	39,378	45,035
10-15	29,295	15,623	13,667	311	310	1	28,984	15,318	13,666	2	2	...
15-20	29,834	17,364	12,470	348	337	11	29,486	17,027	12,459	6	5	1
20 and over	186,319	96,123	90,196	2,990	2,929	61	183,329	93,194	90,135	50	46	4
Hindu ...	305,107	156,016	149,091	3,048	2,977	71	302,059	153,039	149,020	49	47	2
0-10	78,087	36,360	41,727	105	104	1	77,982	36,256	41,726
10-15	26,922	14,412	12,510	209	208	1	26,713	14,204	12,509	2	2	...
15-20	27,801	16,199	11,602	261	250	11	27,540	15,949	11,591	6	5	1
20 and over	172,297	89,045	83,252	2,473	2,415	58	169,824	86,630	83,194	41	40	1
Animist ...	10,508	5,235	5,273	10,508	5,235	5,273
0-10	3,082	1,416	1,666	3,082	1,416	1,666
10-15	1,006	518	488	1,006	518	488
15-20	855	511	344	855	511	344
20 and over	5,565	2,790	2,775	5,565	2,790	2,775
Musalman ...	8,329	4,253	4,076	225	225	...	8,104	4,028	4,076	4	4	...
0-10	2,011	1,017	994	16	16	...	1,995	1,001	994
10-15	757	400	357	35	35	...	722	335	357
15-20	703	374	329	28	28	...	675	346	329
20 and over	4,858	2,462	2,396	146	146	...	4,712	2,316	2,396	4	4	...
Jain ...	6,079	3,127	2,952	512	512	...	5,567	2,615	2,952
0-10	1,404	725	679	20	20	...	1,384	705	679
10-15	607	298	309	67	67	...	540	231	309
15-20	475	280	195	59	59	...	414	221	195
20 and over	3,593	1,824	1,769	366	366	...	3,227	1,458	1,769
Christian ...	2	1	1	2	1	1	2	1	1
0-10
10-15
15-20
20 and over	2	1	1	2	1	1	2	1	1
Parsi ...	7	1	6	3	1	2	4	...	4	3	1	2
10-15	3	...	3	3	...	3
15-20
20 and over	4	1	3	3	1	2	1	...	1	3	1	2

TABLE X.—LANGUAGES. टेबल १० बोली. टिपल नंबर १०

Languages. बोली. زبان	POPULATION. آبادی			Languages. बोली. زبان	POPULATION. آبادی		
	Persons. आदमी. اشخاص	Males. पुरुष. مرد	Females. स्त्री. عورت		Persons. आदमी. اشخاص	Males. पुरुष. مرد	Females. स्त्री. عورت
	1	2	3		1	2	3
ORCHHA STATE ...	330,032	168,633	161,399	Hindi	149	83	66
Arabic	5	5	...	Malwi	307	38	269
Baghelkhandi... ..	63	50	13	Marathi	94	45	49
Bhili	6	6	...	Marwadi	60	40	20
Brijabhasha	7	5	2	Pashto... ..	4	...	4
Bundelkhandi	329,163	168,247	160,916	Punjabi	24	16	8
English	8	1	7	Purbi	86	56	30
Gujarati	30	28	2	Urdu	26	13	13

TABLE XI.—BIRTH-PLACE. टेबल ११ जन्मस्थान —मोल्द-मोबेर रियासत या जिल्हा.

Birth-place (Province, State or District.) जन्मस्थान (इलाका रियासत या जिल्हा.) मोल्द-मोबेर रियासत या जिल्हा	POPULATION. آبادی			Birth-place, (Province, State or District.) जन्मस्थान (इलाका रियासत या जिल्हा.) मोल्द-मोबेर रियासत या जिल्हा	POPULATION. آبادی		
	Persons. आदमी. اشخاص	Males. पुरुष. مرد	Females. स्त्री. عورت		Persons. आदमी. اشخاص	Males. पुरुष. مرد	Females. स्त्री. عورت
	1	2	3		1	2	3
ORCHHA STATE ...	330,032	168,633	161,399	<i>Central Provinces</i>	290	88	202
<i>Central India</i>	320,805	166,673	154,132	Amraoti	1	1	...
Ajaigarh	28	3	25	Damoh	2	...	2
Alipura	17	3	14	Jubbulpore	28	27	1
Bhopal	36	14	22	Nagpur	2	...	2
Bijawar	1,154	347	807	Narsinghpur... ..	1	1	...
Charkhari	576	257	319	Saugor	256	59	197
Chhatarpur	722	303	419	<i>Bombay</i>	20	13	7
Datia	1,419	726	693	<i>Ajmer-Merwara</i>	20	15	5
Gwalior	334	281	53	<i>Rajputana States</i>	101	77	24
Indore	12	0	12	Bharatpur	2	1	1
Minor States, Bundelkhand.	104	65	39	Dholpur	12	4	8
Nagod	315	21	294	Jaipur	69	54	15
Orchha	315,530	164,166	151,364	Kotah	5	5	...
Panna	134	134	...	Other States	13	13	...
Rewah	374	331	43	<i>Baroda</i>	27	...	27
Samthar	50	22	28	<i>Punjab</i>	21	8	13
<i>United Provinces</i>	8,641	1,709	6,932	Delhi	6	3	3
Agra	6	...	6	Other districts	15	5	10
Allahabad	9	0	3	<i>N. W. F. Provinces</i> (Dera-Ismail-Khan)	1	...	1
Banda	22	3	19	<i>Bihar and Orissa</i>	14	3	11
Benares	23	10	7	<i>Hyderabad State</i>	89	46	43
Cawnpore	19	6	13	<i>Born in Asiatic Countries.</i>	3	1	2
Farrukhabad	1	...	1	Afghanistan	2	...	2
Fatehpur	16	15	1	Nepal	1	1	...
Fyzabad	2	...	2				
Hamirpur	216	107	109				
Jalaun	207	95	112				
Jhansi	7,756	1,339	6,417				
Lucknow	1	1	...				
Rae-Bareli	6	3	3				
Unao	12	3	9				
Other districts	345	115	230				

Caste, Tribe or Race. जात, कौम या नस्ल. जात, कौम या नस्ल	POPULATION. आबादी. آبادی			Caste, Tribe or Race. जात, कौम या नस्ल. जात, कौम या नस्ल	POPULATION. आबादी. آبادی		
	Persons. आदमी. اشخاص	Males. पुरुष. مرد	Females. स्त्री. عورت		Persons. आदमी. اشخاص	Males. पुरुष. مرد	Females. स्त्री. عورت
1	2	3	4	1	2	3	4
ORCHHA STATE	330,032	168,633	161,399	(7) Dhandhera ...	1,562	810	752
Hindu	305,107	156,016	149,091	(8) Gaharwar ...	684	212	472
1 Ahir	32,765	17,521	15,244	(9) Gaur ...	42	15	27
2 Bairagi	333	284	49	(10) Kachhwaha ...	1,442	797	645
3 Bania	6,525	3,582	2,943	(11) Khichhi ...	12	4	8
(1) Agarwal ...	2,619	1,549	1,070	(12) Parihar ...	1,548	941	607
(2) Chitora (Asati) ...	332	135	197	(13) Paomar ...	2,338	1,426	912
(3) Gahohi ...	3,574	1,898	1,676	(14) Rathora ...	89	68	21
4 Banjara	3	3	(15) Sengar ...	970	517	423
5 Bansphor, Basor ...	7,333	4,269	3,064	(16) Sisodia ...	102	59	43
6 Barai	3,586	1,524	2,062	(17) Solanki ...	18	5	13
7 Bari	325	178	147	(18) Tonwar ...	451	77	374
8 Bedia	56	40	16	(19) Others ...	1,686	417	1,269
9 Beldar	724	340	384	Bais	399	183	216
10 Bhangi, Mehtar ...	1,157	505	652	Nayak	812	122	690
11 Bhabbhunja	369	139	230	Pawaia... ..	191	40	151
12 Bhat, Jasondi	1,347	609	738	Rewala... ..	89	14	75
13 Brahman	32,250	17,694	14,556	Singara	46	27	19
(1) Bhagor	1,926	1,121	805	Taraia	149	31	118
(2) Gaur	227	180	47	51 Sanyasi	252	205	47
(3) Jijhotia	19,380	9,880	9,500	52 Sonar, Sunar ...	1,917	783	1,134
(4) Kanaujia	2,997	2,199	798	53 Sutar, Badhai ...	4,747	2,792	1,955
(5) Sanadhya	6,488	3,748	2,740	54 Tamera	477	182	295
(6) Sarvaria	1,232	566	666	55 Teli	8,017	4,084	3,933
14 Bunkar	6,449	3,333	3,116	56 Others	858	271	537
15 Chamar	31,272	15,989	15,283	Jain	6,079	3,127	2,951
16 Chhipa	642	268	374	(1) Golalare	816	480	356
17 Chhipi	2,860	1,464	1,396	(2) Khanderwal ...	68	31	37
18 Dangri	4,247	1,729	2,618	(3) Oswal	196	54	142
19 Dhimar	19,192	9,625	9,567	(4) Porwal	4,616	2,349	2,67
20 Dhobi	3,111	1,947	1,164	(5) Saraogi	27	19	8
21 Gadaria	8,361	3,677	4,684	(6) Others	356	194	162
22 Gaoli, Ghosi	5,435	3,086	2,349	Animist	10,508	5,235	5,273
23 Gujar	1,593	855	78	1 Bharud	7	2	5
24 Jat	225	39	186	2 Bhil	289	167	122
25 Jogi	634	369	265	3 Gond... ..	60	40	20
26 Joshi	578	317	261	4 Kirar	15	8	7
27 Kachera	1,698	816	882	5 Saharia	10,137	5,018	5,119
28 Kachhi	25,176	12,467	12,709	Musalman	8,329	4,253	4,076
29 Kanghigar	144	36	108	1 Bhangi	70	63	7
30 Kalal, Kalar	3,451	1,811	1,640	2 Bhisti	53	28	25
31 Kamangar	57	29	28	3 Faquir	242	114	128
32 Kandra	227	158	69	4 Khoja	27	15	12
33 Kayasth	4,204	2,231	1,973	5 Kunjra	62	33	29
34 Khangar	5,711	2,269	3,442	6 Mughal	115	66	49
35 Khatik	795	360	435	7 Nai	15	7	8
36 Khatri	468	276	192	8 Nat	16	12	4
37 Koli, Kori	13,651	5,389	8,262	9 Pathan	2,383	1,288	1,095
38 Kuehbandhia	20	13	7	10 Rangrez	190	93	97
39 Kunbi	2,685	1,498	1,187	11 Saiyad	772	382	390
40 Kumhar	5,107	2,783	2,324	12 Shaikh	4,285	2,152	2,133
41 Lakhera	857	382	475	(1) Behena	1,373	726	647
42 Lodhi	22,481	12,119	10,362	(2) Shaikh	2,912	1,426	1,486
43 Lohar	4,656	2,584	2,072	13 Tawaif	21	21
44 Mali	706	394	312	14 Others	78	78
45 Mochi	424	209	215	Christian	2	1	1
46 Moghia (Mogia) ...	292	163	129	Indian Christian... ..	2	1	1
47 Nai	4,942	2,583	2,359	Parsi	7	1	6
48 Nath	49	38	11				
49 Patwa	420	179	241				
50 Rajput	19,246	9,626	9,620				
(1) Badgujar	14	14				
(2) Baghela	278	185	93				
(3) Banaphar	45	17	28				
(4) Bhadauria	1,780	529	1,251				
(5) Bundela	4,619	2,630	1,989				
(6) Chauhan... ..	1,566	873	693				

TABLE XV.—OCCUPATION OR MEANS OF LIVELIHOOD. टेबल १५—पेशा या जर्जा गुजर औकात. 21

टिबल नंबर १५ पेशे या जर्जा गुजर औकात

Group Number. नंबर.	Occupation or Means of Livelihood. पेशा या जर्जा गुजर औकात. पेशे या जर्जा गुजर औकात	Total number of workers & dependents. कुल काम करनेवाले व आधीन कल कारीगर व आधीन	Actual workers. खास काम करनेवाले. काम करने वाले				Dependents. आधीन. आधीन
			Total. कुल. اشخاص		Partially Agriculturists. سرلوالی کھتے ہیں		
			Males. पुरुष. مرد	Females. स्त्री. عورت	Males. पुरुष. مرد	Females. स्त्री. عورت	
1	2	3	4	5	6	7	8
ORCHHA STATE.							
		330,032	124,226	100,205	6,390	1,532	105,601
1	Income from rent of agricultural land	3,014	998	353	1,663
2	Ordinary cultivators	71,255	43,308	9,499	18,448
3	Agents, managers of landed estates (not planters) clerks, rent collectors... ..	20	5	15
4	Farm servants and field labourers	38,064	8,322	19,920	3	9,822
6	Fruit, flower, vegetable, betel, vine, arcanut, etc., growers.	974	526	173	10	4	275
7b	Forest officers, rangers, guards, etc., (Native States) ...	44	9	5	5	30
8	Wood-cutters, fire-wood, lac, catechu, rubber, etc., collectors and charcoal burners	3,228	1,321	1,216	26	691
9	Cattle and buffalo breeders and keepers	108	47	61
11	Breeders of other animals (horses, camels, mules, asses, etc.)	3,950	2,531	71	10	1,348
12	Herdsmen, shepherds, goatherds, etc.	12,300	3,277	6,665	319	52	2,358
14	Fishing	826	493	129	45	98	204
15	Hunting	97	33	13	1	51
21	Cotton ginning, cleaning and pressing	495	208	78	8	3	209
22	Cotton spinning and weaving	13,820	3,761	7,493	75	20	2,566
24	Rope, twine and string	346	104	127	1	115
26	Wool carders and spinners, weavers of woolen blankets, carpets, etc.	2,164	1,024	551	416	252	589
30	Dyeing, bleaching, printing, preparation and sponging of textiles	116	63	17	2	36
31	Other (lace, crape, embroideries, fringes, etc.) and insufficiently described textiles industries	290	89	128	73
36	Sawyers, carpenters, turners and joiners, etc.	2,463	1,315	131	307	134	1,014
37	Basket makers and other industries of woody material including leaves	4,481	1,870	1,414	21	1	1,197
41	Other workers in iron and makers of implements and tools principally or exclusively of iron... ..	2,931	1,103	414	250	81	1,414
42	Workers in brass, copper and bell metal	771	386	4	5	1	381
45	Makers of glass and crystal ware... ..	1,949	520	1	5	608
47	Potters and earthen pipe and bowl makers	3,890	1,891	1,142	238	72	856
52	Manufacture of dyes, paint and ink	8	6	2
53	Manufacture and refining of vegetable and mineral oils ...	9,104	2,195	4,251	416	160	2,658
56	Rice pounders and huskers and flour grinders	1,020	2	728	290
58	Grain parchers, etc.	150	45	41	64
59	Butchers	383	185	34	4	164
63	Sweetmeat makers, preparers of jam and condiments, etc.	757	160	185	28	2	412
64	Brewers and distillers... ..	1,928	830	343	168	92	755
68	Tailors, milliners, dress makers and darners, embroiderers on linen	3,445	1,431	854	66	13	1,160
69	Shoe, boot and sandal makers	6,154	2,548	1,952	761	46	1,654
70	Other industries pertaining to dress, gloves, socks, gaiters, belts, buttons, umbrellas, canes, etc.	447	63	143	17	5	241
71	Washing, cleaning and dyeing	2,136	802	748	126	45	586
72	Barbers, hairdressers and wig makers	4,153	1,434	262	2,719
74	Cabinet makers, carriage painters, etc.	210	94	47	69
76	Lime-burners, cement workers	964	341	164	7	10	459
78	Stone and marble workers, masons and brick layers ...	392	110	48	6	2	234
84b	Printers, lithographers, engravers, etc. (Native States) ...	27	9	18
89	Workers in precious stones and metals, enamellers, imitation jewellery makers and guilders, etc.	1,127	316	84	40	35	727
93	Sweepers, scavengers, dust and sweeping contractors ...	1,475	632	489	4	2	354
97	Boat owners, boatmen and townmen	28	13	3	15
99	Cart owners, and drivers, coachmen, stable boys, tramway, mail carriage, etc., managers and employes (excluding private servants)	337	187	4	9	4	146
101	Pack elephant, camel, mule, ass and bullock owners and drivers	376	219	157
102	Porters and messengers	3	2	1
103	Railway employes of all kinds other than construction coolies	285	131	1	1	1	153
105a	Post Office, Telegraph and Telephone service (Government.)	24	5	19
106	Bank managers, money lenders, exchange and insurance agents, money changers and brokers and their employes...	3,487	1,369	167	235	42	1,951
108	Trade in piece goods, wool, cotton, silk, hair and other textiles	889	467	37	5	4	385
110	Trade in wood (not fire-wood, cork, bark, etc.)	852	26	717	1	4	109

22 TABLE XV.—*contd.* OCCUPATION OR MEANS OF LIVELIHOOD **टेबल १५—**पेशा या जर्ग्य गुजर औकात.
 ٹیبل نمبر ۱۵ | پدشہ یا جریا گزر اوقات

Group Number. نمبر	Occupation or Means of Livelihood. پेशا या जर्ग्य गुजर औकात. پدشہ یا جریا گزر اوقات	Total number of workers & dependents. कुल काम करनेवाले व आधीन. कुल कार्यगुरु व आधीन	Actual workers. खस काम करनेवाले. काम کرنے والے				Dependents. आधीन. ادبین
			Total. कुल. اشخاص		Partially Agriculturists. سرالوالے کہنے بین		
			Males. पुरुष. مرد	Females. عورت	Males. پुरुष. مرد	Females. عورت	
			4	5	6	7	
1	2	3	4	5	6	7	8
ORCHHA STATE.—<i>contd.</i>							
117	Grocers and sellers of vegetable oil, salt and their condiments	1,422	634	248	10	3	540
118	Sellers of milk, butter, ghee, poultry, eggs, etc.	2,068	742	763	314	2	563
120	Cardamom, betel-leaf, vegetables, fruit and atecanut sellers	3,199	1,308	1,254	84	52	637
121	Grain and pulse dealers	8,349	3,105	1,707	125	15	3,537
128	Trade in building materials (stones, bricks, plaster, cement, sand, tiles, thatch, etc.,	73	38	3	32
137	Conjurors, acrobats, fortune tellers, reciters, exhibitors, curiosities, and wild animals	16	14	2
140b	Army (Native States)	11,300	4,489	...	942	...	6,811
142	Police	1,353	438	...	113	...	915
143	Village watchmen	771	274	46	93	37	451
145a	Rulers of Native States and their families	5	1	4
145b	Darbar officials	132	32	100
145c	Menials	1,153	340	20	28	16	793
146	Municipal and other local (not village) service	4	1	3
147	Village officials and servants other than watchmen	901	239	...	86	...	662
148	Priests, ministers, etc.	1,206	454	28	82	13	724
149	Religious mendicants, inmates of monasteries, etc.	17,192	2,562	139	216	48	14,491
152	Lawyers of all kinds including Kazis, law agents and mukhtars	10	4	6
154b	Medical practitioners of all kinds including dentists, oculists and veterinary surgeons	14	3	11
155b	Midwives, vaccinators, compounders, nurses, messaures.	210	64	36	2	3	110
156	Professors and teachers of all kinds and clerks and servants connected with education	83	30	53
158b	Architects, surveyors, engineers, and their employes	7	6	1
159	Others (Authors, photographers, artists, sculptors, astronomers, meteorologists, botanists, astrologers, etc.)	482	292	12	43	10	178
160	Music composers and masters, players on all kinds of musical instruments (not military) singers, actors and dancers	199	87	44	68
161	Proprietors (other than of agricultural land) fund and scholarship holders and pensioners	158	45	30	83
162	Cooks, water carriers, door keepers, watchmen and other indoor servants	6,283	2,385	2,261	291	118	1,637
163	Private grooms, coachmen, dog boys, etc.	262	173	...	2	...	89
165	Cashiers, accountants, book-keepers, clerks and other employes in unspecified offices, warehouses and shops	224	45	...	2	...	179
167	Labourers and workmen otherwise unspecified	56,577	15,685	28,202	56	25	12,690
168	Inmates of jails, asylums and hospitals	164	130	12	22
169	Beggars, vagrants procurers prostitutes, receivers of stolen goods, cattle poisoners, etc.	8,458	3,782	3,993	683

VILLAGE LIST OF THE ORCHHA STATE.

BUNDELKHAND.

1911.

(Both Inhabited and Uninhabited Villages have been given.)

To facilitate the composing of the English portion of this list the name of the Pargana is placed before the names of Villages.

जो साहिव अंग्रेजी आंकडे नहीं जानते हों उन्होंने नीचे लिखे हुए नक्षेको देखना.

अंग्रेजी.		देवनागरी.
1	=	१
2	=	२
3	=	३
4	=	४
5	=	५
6	=	६
7	=	७
8	=	८
9	=	९
10	=	१०

1	2	3	4	5	6	7	8	9	10	11	12	13	14	15	16	17	18	19	20	21
721	ओरछा	सेवपुरा	Sedapura	31	181	92	89	74	70	1	...	17	19
722	जतारा	सेपुरा	Sepura	122	565	292	273	283	265
723	दीकमगढ़	सुमारखेरा	Semarakhera	16	28	16	12	16	12
724	"	सेराई	Serai	58	226	118	108	116	108
725	ओरछा	सोरका	Soraka	162	683	354	329	317	298
726	जतारा	सोरपुरा	Sorpura	31	181	92	89	74	70
727	बलदेवगढ़	स्यामपुरा	Syampur	65	264	122	142	112	136
728	दीकमगढ़	श्रीनगर	Shrinagar	67	187	100	87	100	87
729	जतारा	शाहपुर	Shahpur	169	680	366	294	351	280
730	बलदेवगढ़	सुभकारपुरा	Subhakaranpura	40	178	88	90	75	78
731	बलदेवगढ़	सेवपुरा	Seonagar	5	21	12	9	12	9
732	दीकमगढ़	सेवपुरी	Seopuri	86	385	190	195	130	190
733	ओरछा	सेवपुरी	Seopuri	6	13	7	6	7	6
734	दीकमगढ़	शेराजपुर	Sheorajpur	60	341	172	169	172	169
735	बलदेवगढ़	हटा	Hata	270	1120	563	557	462	457
736	ओरछा	हतालया	Hatalaya	68	293	141	152	141	152
737	दीकमगढ़	हतेरी	Hateri	103	454	226	228	182	188
738	"	हनुपुरा	Hanupura	34	114	60	54	54	47
739	"	हनुमानसागर	Hanumana nagar	20	89	51	38	51	47
740	"	हनुता	Hanota	15	62	29	33	29	33
741	जतारा	हनुता	Hanota	104	482	248	234	248	234
742	"	हरकनपुरा	Harkanpura	88	283	131	152	124	142
743	"	हरपुरा	Harpura	114	486	262	224	257	222
744	दहरीली	हरपुरा	Harpura	5	26	15	11	15	11
745	दीकमगढ़	हरपुरा	Harpura	40	236	120	116	120	116
746	दहरीली	हरसमड	Harasamau	8	40	23	17	23	17
747	दीकमगढ़	हरौ नगर	Harinagar	7	30	15	15	15	15
748	जतारा	हिरदे नगर	Hiradenagar	6	26	11	15	11	15
749	बलदेवगढ़	हिरदे नगर	Hiradenagar	34	226	116	110	116	110
750	खासगाव	हीरा नगर	Hiranagar	185	987	514	473	449	428
751	बलदेवगढ़	हीरापुर	Hirapur	321	1503	776	727	721	670
752	ओरछा	हीरापुर	Hirapur	33	203	105	98	105	98
753	बलदेवगढ़	हेदरपुरा	Hedarpura	93	530	272	258	229	211
754	दीकमगढ़	हसगोरा	Hasagora	25	131	63	68	57	59
			Total	73322	330032	168633	161399	156016	149091	3127	2952	5235	5273	4253	4976	1	1	1	6	

APPENDIX I.—CENSUS DIVISIONS AND AGENCY—ORCHHA STATE.

DISTRICT AND PARGANA.	Number of			Number of			Average number of houses per			REMARKS.
	Charges.	Circles.	Blocks.	Charge Superintendents.	Supervisors.	Enumerators.	Charge Superintendents.	Supervisors.	Enumerators.	
1	2	3	4	5	6	7	8	9	10	11
ORCHHA... ..	1	39	359	1	39	359	11,198	287	31	
Tikamgarh	1	64	562	1	64	562	17,161	268	30	
Jatara	1	73	568	1	73	568	16,773	229	28	
Baldeogarh	1	53	507	1	53	507	16,154	304	31	
Tahrooli	1	45	291	1	45	291	8,344	175	29	
Khasgat... ..	1	12	124	1	12	124	3,605	300	29	
Paharsinghpura	1	1	1	1	1	1	17	17	17	
Total...	7	287	2,412	7	287	2,412	73,202	1,580	195	

APPENDIX II.—NUMBER OF FORMS SUPPLIED AND USED IN THE ORCHHA STATE, A—FORMS SUPPLIED. B—FORMS USED.

A = supplied. B = used.

DISTRICT AND PARGANA.	Enumeration book covers.		Block lists.		General Schedules.				Other forms used.					REMARKS.	
	A	B	A	B	Actual number.		Per 100 houses.		Household schedules.	Special covers.	Instructional forms.				Enumeration tickets.
					A	B	A	B			Census code.	Supervisors' manual.	Rough enumeration books.		
1	2	3	4	5	6	7	8	9	10	11	12	13	14	15	16
ORCHHA	718	718	718	718	7,180	7,180	64	64	359	...	1	39	359	5	
Tikamgarh... ..	1,094	1,094	1,124	1,124	11,442	11,442	66	66	562	30	1	60	562	3	
Jatara	1,136	1,136	1,136	1,136	11,206	11,200	66	66	568	...	1	60	568	2	
Baldeogarh... ..	1,012	1,012	1,014	1,014	10,770	10,770	66	66	507	2	1	30	507	...	
Tahrooli	582	582	582	582	5,563	5,563	66	66	291	...	1	30	291	...	
Khasgat	248	248	248	248	2,404	2,401	66	66	124	...	1	10	124	...	
Paharsinghpura	2	2	2	2	12	12	70	70	1	0	1	1	1	...	
Total	4,792	4,792	4,824	4,824	48,571	48,571	464	464	2,412	32	7	200	2,412	10	

APPENDIX III.—EXPENDITURE FOR ENUMERATION PERIOD, i.e., UP TO 31ST MARCH 1911, IN THE ORCHHA STATE.

HEADS.	1910-1911.			1900-1901.			REMARKS.	
	Rs.	a.	p.	Rs.	a.	p.		
1	2			3			4	
I.—Census officer and Head-quarter office.	1. Pay	1,120	13	6	980	0	0	
	2. Allowance	94	6	9	
	3. Travelling Allowance... ..	99	9	0	
	4. Petty contingencies	85	12	0	25	3	6	
II.—District office establishment.	1. Pay	
	2. Allowance	
	3. Travelling allowance	
	4. Petty contingencies	356	9	3	
III.—House-numbering	138	14	0	518	7	9	
IV.—Local purchase of stationery	
V.—Postage and Telegrams	16	5	3	35	0	0	
VI.—Freight	
VII.—Special remuneration (if any)	331	9	0	2,195	12	0	
VIII.—Cost of forms and instructions	336	3	3	371	12	0	
IX.—Miscellaneous	621	2	9	1,379	9	0	
Total	3,201	4	9	5,502	12	2	