CENSUS OF INDIA 1971

SERIES 10

MADHYA PRADESH

DISTRICT CENSUS HANDBOOK

PARTS X(A) & X(B)

VILLAGE AND TOWN DIRECTORY
VILLAGE AND TOWN-WISE PRIMARY CENSUS ABSTRACT

KHARGONE DISTRICT

A. K. PANDYA
OF THE INDIAN ADMINISTRATIVE SERVICE
DIRECTOR OF CENSUS OPERATIONS, MADHYA PRADESH

PUBLISHED BY THE GOVT. OF MADHYA PRADESH
1975

1971 CENSUS PUBLICATIONS, MADHYA PRADESH

(All the Census Publications of this State will bear series No. 10)

PART I (in Sub-Parts)	..	Census General Report including Subsidiary Tables.
PART II-A	..	Census Tables on population.
PART II-B (in Sub-Parts)	..	Economic Tables.
PART II-C (in Sub-Parts)	..	Social and Cultural Tables
PART III-A	..	Establishment Report and Subsidiary Tables.
PART III-B	..	Establishment Tables.
PART IV	..	Housing Report and Tables.
PART V (in Sub-Parts)	..	Special Tables & Ethnographic Notes on Scheduled Castes & Scheduled Tribes.
PART VI-A	..	Town Directory.
PART VI-B	..	Special Survey Reports on selected Towns.
PART VI-C	..	Survey Reports on selected Villages.
PART VII	..	Special Report on Graduates and Technical Personnel.
PART VIII-A	..	Administration Report—Enumeration.
PART VIII-B	..	Administration Report—Tabulation.
PART IX	..	Census Atlas.
PART IX-A	..	Administrative Atlas.

STATE GOVERNMENT PUBLICATIONS

PART X-A	..	Village and Town Directory
PART X-B	..	Village and Town Primary Census Abstracts
PART X-C	..	Analytical Report and Administrative statements & District Census Tables

(District Census Handbooks are published under Part X in 3 Parts—A, B & C for each of the 43 districts in the State. Parts A and B are published in one volume).

CONTENTS

		Page
1.	**Preface**	**i-ii**
2.	**List of Abbreviations**	**1**
3.	**Alphabetical List of Villages** ..	**3-26**
	(i) Barwaha Tahsil	3-6
	(ii) Maheshwar Tahsil	6-8
	(iii) Barwani Tahsil	9-11
	(iv) Rajpur Tahsil	11-13
	(v) Kasrawad Tahsil	13-16
	(vi) Sendhwa Tahsil	16-19
	(vii) Khargone Tahsil	19-23
	(viii) Bhikangaon Tahsil	23-26
PART A		
1.	**Explanatory Note**	**29-43**
2.	**Village Directory (Amenities and Land-use)**	**44-133**
	(i) Barwaha Tahsil	44-57
	(ii) Maheshwar Tahsil	58-67
	(iii) Barwani Tahsil	68-75
	(iv) Rajpur Tahsil	76-83
	(v) Kasrawad Tahsil	84-93
	(vi) Sendhwa Tahsil	94-105
	(vii) Khargone Tahsil	106-121
	(viii) Bhikangaon Tahsil	122-133
3.	**Appendix to Village Directory**	**134-135**

		Page
4.	**Town Directory**	**136-143**
	(i) Status, Growth History and Functional Category of Towns	136
	(ii) Physical Aspects and Location of Towns	137
	(iii) Civic Finance	138-139
	(iv) Civic and other Amenities	140
	(v) Medical, Educational, Recreational and Cultural Facilities in Towns	141
	(vi) Trade, Commerce, Industry and Banking	142
	(vii) Population by Religion and Scheduled Castes/ Scheduled Tribes in Towns	143
PART B		
1.	**Explanatory Note** ..	**147-148**
2.	**Figures at a Glance**	**149**
3.	**Primary Census Abstract** ..	**150-341**
	District Abstract	**150-157**
	Barwaha Tahsil	**158-175**
	(Rural)	158-171
	(Urban)	172-175
	Maheshwar Tahsil	**176-191**
	(Rural)	176-189
	(Urban)	188-191
	Barwani Tahsil	**192-201**
	(Rural)	192-199
	(Urban)	200-201
	Rajpur Tahsil	**202-227**
	(Rural)	202-223
	(Urban)	222-227
	Kasrawad Tahsil	**228-243**
	(Rural)	228-241
	(Urban)	242-243
	Sendhwa Tahsil	**244-279**
	(Rural)	244-275
	(Urban)	274-279
	Khargone Tahsil	**280-315**
	(Rural)	280-309
	(Urban)	310-315
	Bhikangaon Tahsil	**316-341**
	(Rural)	316-339
	(Urban)	340-341

PREFACE

Prior to the 1951 Census, there was no regular separate publication at the district level regarding the data collected, although the seeds of the District Census Handbooks can be traced to the 'Village Lists brought out for every district in 1901 and 'Village Statistics' of every district published in 1911 and 1941. No. definite answer is forthcoming as to why such publications, giving village-wise information of occupied houses, break-up of population into males/females and literates, were not brought out in 1921 and 1931 The reason could be transfer from 1921 of certain charges on Census previously met from the provincia· revenues to the Central revenues and the Government of India may not have considered it necessary to publish statistics up to the village level. 'Village Statistics' in 1941 were brought out by the Central Provinces & Berar Government and this practice of bringing out district-wise publications at the cost of the State Government has since been continuing.

2. The scope of the district-wise publications, now called the District Census Handbooks, has been undergoing change with each successive Census from 1951. In 1951, the District Census Handbooks only contained the Primary Census Abstract and the Census tables. In view of the usefulness of separate publication for each district, improvements were made at the time of the 1961 Census by including non-Census data like climate, agriculture, co-operation, industry, education, etc. An 'Introductory Note' was also added to highlight the more striking features. Unfortunately, the desire to make district-wise Census publications very comprehensive resulted in late availability of the books to the users. Therefore, this time the District Census Handbooks have been divided into three parts in order to release maximum data, as and when finalised, so that the publications may have a useful life of about seven to eight years of inter-Censal decennium. Part A will contain Primarily non-Census statistics, Part B the Primary Census Abstract and Part C various administrative statistics with a chapter titled "Introducing the district". It may be mentioned here that subsequently a decision has been taken to merge Parts A and B in one volume on grounds of economy.

3. Much of the delay in the publication of the District Census Handbooks after the 1961 Census was due to delay in collection of administrative statistics and the decision to write the Introductory Note in the head office. Separation of administrative statistics as Part C of the District Census Handbook and the kind Co-operation of the State Government, permitting Collectors of the 1961-71 decade to write the chapter on "Introducing the District," is likely to go a long way in early publication of all the parts of the District Census Handbooks. Another favourable factor this time is the early decision of the State Government to permit printing in private presses as and when the work-load on the State Government Presses is heavy and likely to result in delay in the bringing out of the District Census Handbook of any district. It would not be out of place to point out here that the work-load in connection with the District Census Handbooks is very much more this time, not only on account of wider coverage but largely due to the decision to bring out the District Census Handbooks in Hindi as well as English. In all, there will be 172 publications, 4 per district of which 2 will be in hindi and 2 in english. Advance action was taken this time to collect the non-Census data and it is hoped that the combined volume of Parts A and B of all the 43 districts would be out by the end of 1973 and Part C of all the districts by the middle of 1975. This would be a definite improvement on the 1961 performance when printing of the District Census Handbooks covered the period 1964 to 1967.

4. In his Preface to the 1961 District Census Handbooks, my predecessor, Shri G. Jagathpathi, had observed thus, "It was not possible at this Census to base all Census statistics on the development block as the unit mainly because in 1961 there were many areas not till then covered by blocks. The coverage had become complete by about the middle of 1963 and it is not unlikely that the 1971 Census will recognise the block as the basic field unit as much for purposes of presentation as for operational purposes.". It has not been possible to adopt the development block as the basic unit for operation and presentation in this Census for more than one reason. Firstly, the office of the Block Development Officer was abolished in December, 1965; its resurrection in the form of office of the Block Development Assistant from 2-10-69 had not taken firm roots up to the time field arrangements for the 1971 Census were finalised. Secondly, the tahsil as a unit of field arrangements has many more advantages, the most significant being the ready availability of that legendary functionary—the patwari—without whose active co-operation it would be a formidable task to determine whether a habited structure in a cultivated field is part of village X or Y. Even, otherwise, since village-wise figures are available, it should not be difficult for those in need of data for intermediate units between the village and the tahsil, like the development block or patwari halka, to compile it by adding figures of concerned villages. The tahsil has for long been a fixed unit of administration and, to my mind, should be retained in preference to the development block whose jurisdiction may undergo a change in accordance with the pace of future development.

5. In conclusion, I would like to place on record my grateful thanks to the Government of Madhya Pradesh for having so kindly agreed to undertake the publication of the Handbooks in hindi as well as english to the various government and semi-government offices for un-hesitatingly making available the non-Census statistics, and to the Controller, Government Press, and his staff for arranging early printing in the Government and private Presses.

BHOPAL : A. K. PANDYA
15 *th August,* 1972.

GCPB—169—18-9-73—10,000.

LIST OF ABBREVIATIONS

I Civic Administration

1	Corporation	C
2	Municipality	M
3	Notified Area Committee	NAC
4	Cantonment Board	CB
5	Non-Municipal; Non-Town Committee; Non-Panchayat	NM
6	Gram Panchayat	P

II Other Amenities (Sewerage & Drainage)

7	Open Surface Drains	OSD
8	Box Surface Drains	BSD
9	Sewerage	S
10	Head Loads	HL
11	Wheel Barrow	WB
12	Bullock Cart	BC
13	Tractor/Truck	TR/T
14	Septic Tank Latrines	ST

III Educational

15	Primary School	PR
16	Middle School	Mid. S
17	Secondary High School	Sec. S
18	Higher Secondary School	Sec. S
19	Arts College	A
20	Science College	S
21	Commerce College	C
22	Arts, Science and Commerce College	ASC
23	Basic Primary School	BPR
24	Basic Women Sewing Centre	BWSC
25	Shorthand and Typing Training Institute	Sh.Type
26	Vocational Training Institute	V
27	University	U
28	Home Science College	HM

IV Medical

29	Primary Health Centre	PHC
30	Health Centre	HC
31	Dispensary	D
32	Hospital	H
33	T. B. Clinic	TBC
34	Maternity and Child Welfare Centre	MCW
35	Ayurvedic Dispensary	AD
36	Nursing Home	NH
37	Family Planning Centre	FC
38	Veterinary Hospital	VH

V Electricity

39	Electricity	E
40	Electricity for Irrigation	EI
41	Electricity for Industry	EIN

VI Drinking Water Supply

42	Tap Water	T
43	River Water	R
44	Nala Water	NW
45	Tubewell Water	TW
46	Well Water	W
47	Tank Water	TK
48	Fountain Water	F
49	Canal	C
50	Over Head Tank	OHT
51	Service Reservoir	SR
52	Pressure Tank	PT

VII Communications

53	Pucca Road	PR
54	Kutcha Road	KR
55	Railway	R

VIII Post and Telegraph

56	Post Office	PO
57	Telegraph Office	TO
58	Telephone	Phone

IX Others

59	Information not available	NA
60	Others	O

ALPHABETICAL LIST OF VILLAGES

DISTRICT KHARGONE

S.No.	Name of Village	Location Code No.
1	2	3
	Barwaha Tahsil	**21/1**
	A	
1	Agargaon	246
2	Agarwara	156
3	Akya	53
4	Ali Bujurg	180
5	Ali Khurd	181
6	Amarpura	242
7	Amarpura	218
8	Amba	237
9	Amlatha	164
10	Anjrud	301
11	Ari	126
12	Aroda	43
13	Arsi Mirjapur	229
14	Astariya	110
15	Atarsumba	321
16	Athawan	27
	B	
17	Baddiya Bujurg	100
18	Baddiya Khurd	96
19	Badela	74
20	Badgaon	208
21	Badki Chouki	6
22	Badud	251
23	Bagada Bujurg	239
24	Bagada Khurd	240
25	Bagfal	138
26	Bagod	11
27	Bahadurpura	198
28	Bakanwa	215
29	Balabad	227
30	Baliya	262
31	Balkhad	323
32	Balwada	24
33	Bamangaon	287
34	Bamanpuri	18
35	Bamanpuri	131
36	Bamanpuri	309
37	Bandikhar	31
38	Bangarada	278
39	Bangarda	115
40	Banihar	92
41	Bapalgaon	160
42	Bargana	48
43	Barjhar	40
44	Barkheda	59
45	Barwaha Kasba	149
46	Baswa	288

S.No.	Name of Village	Location Code No.
1	2	3
	Barwaha Tahsil—*contd.*	
47	Bawadikheda	150
48	Bawadiya	263
49	Bawani	289
50	Bawi	19
51	Bediyah	245
52	Bekalya	66
53	Belali	97
54	Belam Bujurg	161
55	Belam Khurd	162
56	Belsar	174
57	Berfad Bujurg	116
58	Berwah	93
59	Bhagora	234
60	Bhanbarad	283
61	Bhangawa	170
62	Bhanwrada	189
63	Bhatud	235
64	Bherukheda	60
65	Bhikariya	98
66	Bhikarkhedi	12
67	Bhikupura	32
68	Bhilkhedi	117
69	Bhitkheda	139
70	Bhogonwa Nipani	201
71	Bhoganwa Sipani	202
72	Bhogasa	109
73	Bhokar	291
74	Bhokariya	305
75	Bhomwada	276
76	Bhopalpura	290
77	Bhugdad	209
78	Bhulgaon	192
79	Bijalwada	267
80	Bijgohan	223
81	Birali	261
82	Bisanpuri	123
83	Bodgaon	282
84	Bori	132
85	Bothya	41
	C	
86	Chainpura	311
87	Chamardad	258
88	Chandanpura	95
89	Chandupura	57
90	Chhapra	269
91	Chhimari	266
92	Chichala	88
93	Chichgaon	197

ALPHABETICAL LIST OF VILLAGES

DISTRICT KHARGONE

S.No.	Name of Village	Location Code No.
1	2	3
	Barwaha Tahsil—*contd.*	
94	Chitawad	243
95	Chitramod	304
	D	
96	Dabhad	233
97	Dalchhi	226
98	Dalyakhedi	231
99	Dankuwa	22
100	Dasoda	270
101	Daulatpura	5
102	Dehari	114
103	Dehariya	147
104	Delwada	182
105	Deogarh	4
106	Dhakalgaon	293
107	Dhankala	259
108	Dhanpada	105
109	Dhan Paliya	183
110	Dhasgaon	281
111	Dhulwada	275
112	Dongargaon	3
113	Dudgaon	232
114	Dudhapura	158
	F	
115	Fangaon	191
	G	
116	Gadariya	127
117	Galgaon	249
118	Gangapur Bhori	168
119	Gangwada	157
120	Gawal	253
121	Gawlanpati	312
122	Gawalpura	285
123	Ghanghala	56
124	Ghoghnath	120
125	Ghosala	286
126	Gobrikhera	36
127	Goradiya	254
128	Gujari	273
129	Gumthi	265
	H	
130	Hamirpura	172
131	Hanmantya	34
132	Hirapur	155
133	Hirapur	264
	I	
134	Ithwan	28

S.No.	Name of Village	Location Code No.
1	2	3
	Barwaha Tahsil—*contd.*	
	J	
135	Jagatpura	79
136	Jaimalpura	145
137	Jamanya	238
138	Jamanya	89
139	Jamkheda	190
140	Jamuniya	29
141	Janyakhedi	205
142	Janyakhedi	274
143	Jethway	121
144	Jhabar	30
145	Jhabariya	2
146	Jhigri	37
147	Jirawat	268
148	Jirbhar	222
149	Jujakhedi	112
150	Julwaniya	17
151	Julwaniya	319
152	Jummapura	113
153	Junapani	298
	K	
154	Kadi Ki Barul	64
155	Kadiyakund	143
156	Kadwalya	134
157	Kakariya	211
158	Kakatti	104
159	Kalapatha	310
160	Kal Barad	247
161	Kanapura	225
162	Kapasi	196
163	Kapasi	302
164	Kapasthal	166
165	Karondiya	44
166	Karondiya	135
167	Katghada	173
168	Katkut	55
169	Katora	230
170	Kawlariya	1
171	Kayariya Mal.	144
172	Khamkheda	77
173	Kham Ki Barul	65
174	Khamlay	248
175	Khangaon	295
176	Khangwada	303
177	Khanpura	204
178	Kharkuwa	21
179	Khedi	296
180	Khedi	212

ALPHABETICAL LIST OF VILLAGES

DISTRICT KHARGONE

S.No.	Name of Village	Location Code No.
1	2	3
	Barwaha Tahsil—*contd.*	
181	Khedihat	78
182	Khedi Najik Pidai	119
183	Khemapura	111
184	Khodi	136
185	Khudgaon	297
186	Khujratkheda	185
187	Kithud	167
188	Kodwar Bujurg	71
189	Kodwar Khurd	70
190	Korawad	35
191	Kotalyakhedi	272
192	Kothawan	318
193	Kundi	314
194	Kundiya	45
	L	
195	Lachhora	241
196	Lakhanpura	84
197	Lalpura	42
198	Lalyakhedi	280
199	Laundi	85
200	Limbi Bujurg	62
201	Limbi Khurd	49
202	Londi	224
203	Loharpura	140
204	Lohari	277
205	Loharpura	125
	M	
206	Machalpur Khurd	118
207	Madhupura	313
208	Malgaon	279
209	Malipura	133
210	Manakpura	99
211	Mardana	220
212	Math Palasiya	82
213	Mehandi Kheda	75
214	Mehatakhedi	152
215	Mehgaon	203
216	Methawan	14
217	Mirghawan	151
218	Moganwa	199
219	Mogargaon	101
220	Mohida	316
221	Mokangaon	256
222	Mundiyakheda	13
223	Mundla	61
224	Mukhtyara	25
225	Muralla	175

S.No.	Name of Village	Location Code No.
1	2	3
	Barwaha Tahsil—*contd.*	
	N	
226	Naganwa	219
227	Nagjhiri	73
228	Nalawan	260
229	Nalwat	320
230	Nandgaon	184
231	Nandiya	137
232	Narsinghpura	128
233	Nawalpura	169
234	Nawghatkhedi	148
235	Naya	129
236	Nayapura	308
237	Neemkheda	58
238	Nil Kanth	194
239	Nimjhiri	159
240	Nimkhedi	193
241	Nimsar	187
242	Nimtoka	9
	O	
243	Ojhara	165
244	Okhala	54
	P	
245	Pachhal	213
246	Padali Bujurg	90
247	Padli Khurd	91
248	Palasiya Nazik Jethway	106
249	Palasiyapala	39
250	Palsud	47
251	Paraskhedi	38
252	Patali Mal.	80
253	Peet Nagar	188
254	Phandhanya	23
255	Pidhay Bujurg	122
256	Pidhay Khurd	130
257	Pinjarkhedi	81
258	Pipaljhar	107
259	Pipaljhar	10
260	Piparkheda	322
261	Piplood	108
	R	
262	Rahad Kot	195
263	Rai Jhar	257
264	Rajana	67
265	Rajpura	306
266	Rajpura	124
267	Ramana	94
268	Ramgarh	177
269	Ramkulla	83

ALPHABETICAL LIST OF VILLAGES

DISTRICT KHARGONE

S.No.	Name of Village	Location Code No.
1	2	3
	Barwaha Tahsil—*contd.*	
270	Rampura	163
271	Rampura Dudhwa	292
272	Ramthan	7
273	Ratanpur	176
274	Ratanpura	284
275	Rawat Palasiya	76
276	Rawer	214
277	Rukhadi	294
278	Rupa Baradi	153
279	Rupala	15
280	Rupkheda	216
281	Rupkheda	299
282	Rupkhedi	200
	S	
283	Sabalpura	26
284	Sabalpura	141
285	Sagadiyan	271
286	Sala	252
287	Salikheda	63
288	Salkheda	50
289	Sanawad	300
290	Sangawi	217
291	Sangwi	51
292	Sapat	68
293	Saslya Bujurg	103
294	Saslya Khurd	102
295	Satajana	250
296	Satkheda	317
297	Selda	228
298	Selga	33
299	Semarla	171
300	Sendhwa	52
301	Shahpura	221
302	Sikandarkhedi	236
303	Singar Chori	307
304	Sirlay	142
305	Sorthi Barul	69
306	Sulgaon	86
307	Sultanpura	178
308	Surtipura	154
309	Surpala	20
310	Susatya	179
	T	
311	Tajpura	207
312	Takali	206
313	Tamoliya	244
314	Taranya	315
315	Temla	8

S.No.	Name of Village	Location Code No.
1	2	3
	Barwaha Tahsil—*concld.*	
316	Tharwar	46
317	Tilawa Palasiya	72
318	Toklay	255
319	Toksar	186
320	Tonki	146
	U	
321	Ugharnya	16
322	Umariya	87
323	Umatti	210
	Maheshwar Tahsil	**21/2**
	A	
1	Ahilyapura	86
2	Ajitpura	35
3	Akhipura	136
4	Ashapur	17
5	Asukhedi	62
6	Awalya	78
	B	
7	Bablai	24
8	Bablai (Wani)	159
9	Bada	49
10	Baddiya	72
11	Baddiya Surta	192
12	Badwel	22
13	Badwi	37
14	Bagdara	79
15	Bagkerya Khedi	56
16	Bagsoma Khedi	93
17	Bahegaon	173
18	Bakaner	1
19	Balasgaon	150
20	Bandera	129
21	Banjari	190
22	Bardiya	31
23	Barlay	189
24	Baslikundya	76
25	Batholi	198
26	Bekalya (Baria)	75
27	Berfad Khurd	186
28	Bhakhlay	81
29	Bhagadpura	184
30	Bhampura	200
31	Bhasunda	117
32	Bhawan Talai	3
33	Bhedalya Bada	8
34	Bhedalya Chhota	6

ALPHABETICAL LIST OF VILLAGES

DISTRICT KHARGONE

S.No.	Name of Village	Location Code No.
1	2	3
	Maheshwar Tahsil—*contd.*	
35	Bhudari	89
36	Bilali	92
37	Bilbawadi	137
38	Bor Bawadia	160
39	Borda	100
	C	
40	Chakbatholi	196
41	Chak Chogawan	111
42	Chak Mahetwada	50
43	Chak Matmoor	52
44	Chandipura	183
45	Chikhali	80
46	Chindadya	102
47	Chingun	134
48	Chirakhan	174
49	Chogawa	112
50	Choli	73
51	Chotiya Khargone	115
	D	
52	Dakhanipura	188
53	Damkheda	191
54	Deharya	103
55	Deonalya	197
56	Dhannad	95
57	Dhapla	67
58	Dhargaon	113
59	Dhuwatya	205
60	Digar	124
	F	
61	Fatepur	181
	G	
62	Gadbadi	185
63	Gadhi	120
64	Gagan Talab	161
65	Gangapura	43
66	Gangat Khedi	206
67	Gawala	53
68	Gawalpura	158
69	Ghatya Baidi	153
70	Gogawan	123
71	Goredhanpura	84
72	Gujar Mohna	21
73	Gulawad	88
	H	
74	Hadki	63
75	Harasgaon	107
76	Heerapur	141
77	Helababar	4

S.No.	Name of Village	Location Code No.
1	2	3
	Maheshwar Tahsil—*contd.*	
78	Hindola Guwadi	11
79	Hodadiya	146
	I	
80	Ishakpura	58
81	Itawadi	38
	J	
82	Jalkota	45
83	Jalkoti	46
84	Jalood	65
85	Jamanya	140
86	Jamanya (Katargaon)	128
87	Jhapadi	105
88	Jhara	176
89	Jhiranya	162
90	Jhiranya (Mandori)	85
91	Jhirwi	41
	K	
92	Kachhi Kuwa	18
93	Kakadda	7
94	Kakariya	32
95	Kakwada	71
96	Kanya Khedi	29
97	Karahi	135
98	Karoli	34
99	Karondiya Bujurg	142
100	Karondya (Dhargaon)	110
101	Karondiya Khurd	143
102	Katargaon	132
103	Kawadya	201
104	Kawadya (Kundya)	97
105	Kawana	145
106	Keryakhedi	54
107	Kharadi	40
108	Khariya (Maheshwar)	54
109	Khariya (Pathrad)	121
110	Khaygaon	204
111	Khedi (Kodla)	164
112	Khedi (Pandyaghat)	172
113	Kodla	165
114	Kogawan	166
115	Kolikheda	33
116	Kumbhya	171
117	Kunda	116
118	Kundya	99
119	Kusumbhya	5
	L	
120	Ladawi	60
121	Lakhanpura	194

ALPHABETICAL LIST OF VILLAGES

DISTRICT KHARGONE

S. No.	Name of Village	Location Code No.
1	2	3
	Maheshwar Tahsil—*contd.*	
122	Lalpura	119
123	Limbadit	47
	M	
124	Machalpur	187
125	Mahammadpura (Bothyapura)	169
126	Maheshwar Kasba	207
127	Mahetwada	48
128	Maksi	10
129	Malksha Khedi	69
130	Malyakhedi	139
131	Manawar	16
132	Mandleshwar Kasba	208
133	Mandori	91
134	Mardanya	64
135	Matanda	42
136	Mathanya	87
137	Matmoor	51
138	Melkhedi	9
139	Mirjapur	36
140	Mogawa	74
141	Mohad	96
142	Mohad Jirat	94
143	Mohna	28
144	Mohanpura	178
145	Mohanya	154
146	Mohida	15
147	Moripura	114
148	Mudapura	104
149	Mundyakheda	138
	N	
150	Nagjhiri	157
151	Najarpura	66
152	Nandra	109
153	Navarangpura	77
154	Nimgul	203
155	Neemgarh	2
156	Neemsar	155
	P	
157	Padalya Bujurg	144
158	Padalya Khurd	147
159	Palda	98
160	Palsood	179
161	Pandyaghat	175
162	Pathrad Bujurg	126
163	Pathrad Khurd	125
164	Pempura	149
165	Phiphariya	163

S. No.	Name of Village	Location Code No.
1	2	3
	Maheshwar Tahsil—*concld.*	
166	Pipalpati Jooni	195
167	Pipalya Bujarg	167
168	Pipalyadeo	101
169	Pipalya Khalsa	26
170	Pipalya Khurd	170
171	Pitamali	182
	R	
172	Rabadghati	12
173	Rajpura	57
174	Ramdad	151
175	Ramdad (Katargaon)	130
176	Rampura	131
177	Rangun	133
178	Roshyabari	148
	S	
179	Sagkheda	193
180	Salipura	19
181	Samaspura	27
182	Samastpura	39
183	Samraj	61
184	Sangarda	90
185	Sangavi	65
186	Sejgaon	180
187	Sel	14
188	Semalda	44
189	Sharikpura	30
190	Shujapura	168
191	Siralya	152
192	Sirsya	23
193	Sitamau	106
194	Sitoka	202
195	Somakhedi	83
196	Sulgaon	118
197	Sultanpura	108
198	Sulyakhedi	82
199	Surwa	127
	T	
200	Tajpura	199
201	Tekwa	20
202	Temariya	13
203	Thangaon	70
204	Tigariya	122
205	Tulya	59
	U	
206	Udepur	177
207	Urway	25
	W	
208	Wani	156

ALPHABETICAL LIST OF VILLAGES

DISTRICT KHARGONE

S.No.	Name of Village	Location Code No.
1	2	3
	Barwani Tahsil	**21/3**
	A	
1	Amalyapani	180
2	Ambapani	181
3	Amlali	4
4	Amlyapani	26
5	Anjarada	68
6	Atarsambha	122
7	Awalda	6
8	Awali	73
	B	
9	Babultad	7
10	Badgaon	27
11	Bagud	34
12	Baidi Phartala	155
13	Bajatta Bujurg	45
14	Bajatta Khurd	46
15	Balkhad	14
16	Balkunwa	50
17	Bamnali	57
18	Barukhodara	114
19	Barwani Khurd	23
20	Barwani (Revenue-Area)	24
21	Bawangaja	178
22	Begalgaon	100
23	Berada	91
24	Bhadal	146
25	Bhaisari	85
26	Bhamta	9
27	Bhandarda	137
28	Bhawati	5
29	Bhilkheda	18
30	Bhura Kuwa	185
31	Bijasan	3
32	Bokarata	82
33	Bomya	22
34	Bori	103
35	Borkhedi	56
36	Borkund	157
37	Borlay	42
38	Budi	69
	C	
39	Chakalya	75
40	Chandandevi	177
41	Charankheda	115
42	Charpatiya	88
43	Cherawi	156
44	Chichawanya	169
45	Chikal Kuwabadi	92

S.No.	Name of Village	Location Code No.
1	2	3
	Barwani Tahsil—*contd.*	
46	Chikalya	141
47	Chikalyamalan	112
48	Chipyakhedi	58
49	Chouki	80
	D	
50	Dabari	161
51	Dehadala	33
52	Derwalya	86
53	Dhaba Bawadi	55
54	Dhamariya	125
55	Dhamnai	53
56	Dhamodi	135
57	Dhanjara	144
58	Dhanora	40
59	Dongalya Pani	126
60	Dongargaon	99
61	Dumara Khodara	129
	E	
62	Ekalara	29
	G	
63	Gajnera	30
64	Ganadhwal	87
65	Gariya	95
66	Gatabara	175
67	Ghongasa	149
68	Ghunghasi	60
69	Golgaon	151
70	Golpatiwadi	168
71	Gothanya	134
72	Gudi	63
	H	
73	Harla	159
74	Hirakaray	110
75	Holgaon	117
	I	
76	Idari	171
	J	
77	Jadakau	138
78	Jai	163
79	Jamda	21
80	Jangarwa	1
81	Jhamar	90
82	Jharar (Kamod)	167
83	Junajhira	133
	K	
84	Kadwalya	123
85	Kajalmata	15
86	Kajalmata	187

ALPHABETICAL LIST OF VILLAGES

DISTRICT KHARGONE

S. No.	Name of Village	Location Code No.
1	2	3
	Barwani Tahsil—*contd.*	
87	Kalakhet	84
88	Kalakhet	132
89	Kalakhet	179
90	Kalyanpura	20
91	Kandra	64
92	Kandra	160
93	Kanja Kuwa	184
94	Kari	32
95	Kari	145
96	Kasrawad	31
97	Kathora	11
98	Keli	104
99	Khajpur	59
100	Khedi	35
101	Kherwani	148
102	Kiradi	94
103	Kotbandhani	142
104	Kukra	19
105	Kuli	150
106	Kumbhkhet	83
	L	
107	Laijhapi	162
108	Lekhada	152
109	Limbi	65
110	Lonsara Bujurg	48
111	Lonsara Khurd	47
	M	
112	Magarpati	174
113	Malurana	113
114	Mardai	183
115	Matarkund	79
116	Megha	71
117	Mend Ki Mal.	154
118	Menimata	106
119	Morani	170
120	Morkatta	2
121	Muwaswada	77
	N	
122	Nainpura	10
123	Naktimata	108
124	Nalti	173
125	Nandgaon	16
126	Newa	176
	O	
127	Osada	67
	P	
128	Pakhalya	131
129	Palwat	78

S.No.	Name of Village	Location Code No.
1	2	3
	Barwani Tahsil—*contd.*	
130	Panchpalya Dakshin	111
131	Panchgaon	93
132	Panchpalya Uttar	136
133	Pati	72
134	Pendara	17
135	Pichhodi	12
136	Pipari Bujurg	41
137	Piparkund	166
138	Piplaj	38
139	Piplod	37
140	Pokhalya	96
141	Pospur	61
	R	
142	Rehgun	54
143	Rehgun	118
144	Ranipura	89
145	Rasgaon	105
146	Ratadya Mal.	186
147	Rai Chuli	120
148	Rosar	62
149	Rosmal	172
	S	
150	Sagbara	153
151	Sajwani	52
152	Sajwani Kham	51
153	Samarkheda	102
154	Sangaon	28
155	Sawarapani	74
156	Segaon	25
157	Segawan (Awali)	36
158	Semalya Khodara	130
159	Semalya Khodara	182
160	Semlat	147
161	Semli	66
162	Silawad	116
163	Sindhi	97
164	Sindhi Khodari	128
165	Sindhwani	158
166	Sipai Duwali	98
167	Sirsani	13
168	Sondul	8
169	Sukhpuri	109
170	Sustikheda	107
	T	
171	Taloon Bujurg	43
172	Taloon Khurd	44
173	Talwada Bujurg	49
174	Temla	140

ALPHABETICAL LIST OF VILLAGES

DISTRICT KHARGONE

S.No.	Name of Village	Location Code No.
1	2	3
	Barwani Tahsil—*concld.*	
175	Tangada	119
176	Tapkala	121
177	Tapar	81
178	Than	127
179	Thengcha	124
180	Tuwarkheda	143
	U	
181	Ubadgarh	164
182	Umedada	188
183	Utawad	39
	V	
184	Valan	76
185	Van	165
186	Varlyapani	101
187	Vedpuri	139
188	Verwada	70
	Rajpur Tahsil	**21/4**
	A	
1	Abhali	39
2	Agalgaon	97
3	Ajandi	64
4	Anantpura	51
5	Anjad	6
6	Atarsambha	105
7	Avali	1
8	Awalya	176
	B	
9	Badgaon	115
10	Badsalay	78
11	Baghad	189
12	Baghadi	77
13	Bajad	96
14	Bajatta	122
15	Bakhawadi	95
16	Balgaon	61
17	Balsamund	182
18	Bandarkachh	75
19	Banjari	118
20	Bawadya	20
21	Bhagsur	138
22	Bhami	136
23	Bhamori	133
24	Bhatgawla	66
25	Bhilkheda	198
26	Bhorwada	177
27	Bhulgaon	88

S.No.	Name of Village	Location Code No.
1	2	3
	Rajpur Tahsil—*contd.*	
28	Bilwadeb	124
29	Bilwani	157
30	Bilwa Road	131
31	Bobalwadi	178
32	Borali	196
33	Brahamangaon	33
34	Budra	143
	C	
35	Chainpura	29
36	Chakeri	9
37	Chhapri	128
38	Chhotabarda	3
39	Chhoti Khargon	92
40	Chichali	25
41	Chitawal	82
42	Choutarya	159
	D	
43	Dabhad	36
44	Damdami	147
45	Danod	158
46	Datwada	5
47	Dawana	67
48	Deola	63
49	Deola	173
50	Deonali	192
51	Dewada	57
	E	
52	Ekalbara	164
	F	
53	Fatyapur	21
	G	
54	Gawha	172
55	Gawla (Chichali)	27
56	Gawla (Nalwai)	24
57	Ghatti	76
58	Ghatwa	42
59	Gholanya	80
60	Ghusgaon	179
61	Golata	4
62	Golpura	175
63	Gondpura	103
	H	
64	Haldad	99
65	Harangaon	125
66	Haribad	130
67	Hasankhedi	46
68	Hatola	73

ALPHABETICAL LIST OF VILLAGES

DISTRICT KHARGONE

S. No.	Name of Village	Location Code No.
1	2	3
	Rajpur Tahsil—*contd.*	
	I	
69	Indarpur (Rehatya)	160
	J	
70	Jahoor	81
71	Jalgone	106
72	Jalkheda	194
73	Jarwai	44
74	Jhiranya	56
75	Jholpipri	7
76	Jodai	167
77	Julwanya (Khurampura)	59
78	Julwanya Road	101
	K	
79	Kadwi	90
80	Kakariya	62
81	Kalapani	65
82	Kapalyakhedi	37
83	Karamatpura	38
84	Kasel	140
85	Kerwa	68
86	Kesharpura	11
87	Kladkal	111
88	Khadki	154
89	Khadkya Mhow	161
90	Khajuri	83
91	Khaparkheda	191
92	Khedi	45
93	Khedikhurd	16
94	Khurampura	54
95	Kirmohi	12
96	Koyadiya	120
97	Kukadiya Kheda	201
98	Kusmari	108
99	Kuwa	69
	L	
100	Lachhi	153
101	Ladgaon	184
102	Lahedgaon	40
103	Laphangaon	70
104	Laphangaon	190
105	Limbai	156
106	Lingwa	94
107	Lohara	18
	M	
108	Mandil	144
109	Mandranya	60
110	Mandwada	14
111	Mandwadi	169

S.No.	Name of Village	Location Code No.
1	2	3
	Rajpur Tahsil—*contd.*	
112	Mathi	166
113	Matpur	186
114	Mehgaon	23
115	Mohipura	10
116	Mojali Bujurg	200
117	Mojalikhurd	199
118	Morani	142
119	Morgun	109
120	Mayada	107
121	Mundla	112
	N	
122	Nagalwadi Bujurg	193
123	Nagalwadi Khurd	181
124	Nalwai	19
125	Nanded	187
126	Nandgaon	34
127	Nandgaon	146
128	Narawla	155
129	Nawadakhedi	26
130	Nihali (Jodai)	168
131	Nihali (Julwaniya)	102
132	Nilkanth	180
	O	
133	Ozar	174
	P	
134	Padla Banjari	116
135	Padla (Kadwi)	91
136	Palasiya	8
137	Palsud	195
138	Panwa	171
139	Panya	13
140	Pichhola	15
141	Pipalya	126
142	Piparkheda	55
143	Pipri Bujurg	110
144	Piprideb	123
145	Pura	32
	R	
146	Radkot	35
147	Rahadkot	53
148	Rajpura	139
149	Rajpur (R.A.)	151
150	Ralamandal	119
151	Rangaon Deb	117
152	Rangaon (Lakhangaon)	74
153	Rangaon Road	98
154	Raswa	28
155	Relwa Bujurg	113

ALPHABETICAL LIST OF VILLAGES

DISTRICT KHARGONE

S. No.	Name of Village	Location Code No.
1	2	3
	Rajpur Tahsil—*contd.*	
156	Relwakhurd	84
157	Revja	197
158	Rojhani	100
159	Rui	89
160	Rupkheda	58
	S	
161	Sajwai	132
162	Sakad	135
163	Sali (Bhagsur)	137
164	Salikala	188
165	Salitanda (Khurd)	185
166	Salkheda	104
167	Sandewa	2
168	Sangada	114
169	Sangaon	148
170	Sangwi (Bhulgaon)	87
171	Sangwi (Than)	86
172	Savarda	165
173	Segwal	48
174	Semalda	72
175	Shahpura	52
176	Sherpura	49
177	Sidadi	162
178	Sikandarkhedi	43
179	Singun	141
180	Sirsala	47
181	Siwai	145
182	Sundarla	71
183	Surana	129
	T	
184	Takali	183
185	Takya pur	17
186	Talwadadeb	22
187	Temla Bujurg	150
188	Temla (Kalapani)	79
189	Temlakhurd	149
190	Temla (Panwa)	170
191	Than	85
192	Thikri	50
193	Titgaria	30
	U	
194	Uchawad	127
195	Ujawani	121
196	Umarda	41
197	Umariya	134
198	Unchi	152
199	Upla	163

S. No.	Name of Village	Location Code No.
1	2	3
	Rajpur Tahsil—*concld.*	
	V	
200	Vishwanathkheda	31
	W	
201	Waswi	93
	Kasrawad Tahsil	**21 5**
	A	
1	Adalpura	4
2	Aghawan	129
3	Ahilyapura	44
4	Akbarpur	22
5	Amalatha	176
6	Aurangpura	11
7	Aurangpura	168
8	Awalya	55
9	Awarkachh	147
	B	
10	Badgaon	35
11	Badi	171
12	Badya	108
13	Bahadarpura	163
14	Bahadarpura	58
15	Bairagarh	179
16	Bajitpura	116
17	Balakwada	106
18	Balgaon	23
19	Balkhad	19
20	Balkhad Bujurg	138
21	Balkhad Khurd	137
22	Balsamud	24
23	Balwada	200
24	Balyapura	130
25	Bamanda	54
26	Bamandi	111
27	Bamkhal	143
28	Baraslay	140
29	Bardeola	115
30	Barkheda	180
31	Bawarcha	100
32	Baytel	158
33	Beganda	84
34	Begandi	86
35	Besarkund	120
36	Bhadli	124
37	Bhagyapur	184
38	Bhamgaon	198
39	Bhangaon	211

ALPHABETICAL LIST OF VILLAGES

DISTRICT KHARGONE

S.No.	Name of Village	Location Code No.
1	2	3
	Kasrawad Tahsil—*contd.*	
40	Bharanya	191
41	Bhat Badya	3
42	Bhatud	206
43	Bhatyan Bujurg	188
44	Bhatyan Khurd	195
45	Bhesawad	77
46	Bhilgaon	29
47	Bhokariya	92
48	Bhopada	220
49	Bhopalpura	104
50	Bhoyanda	5
51	Bhulgaon	152
52	Bijagun	70
53	Bilgaon	146
54	*Bilkhed*	62
55	Bilwa	112
56	Bither	126
57	Borala	224
58	Borawa	167
59	Bothu	31
60	Brahmangaon	39
	C	
61	Chakariya	193
62	Chandanpuri	132
63	Chichalaya	51
64	Chichali	7
	D	
65	Dabha	192
66	Dabri	83
67	Dakhanipura	78
68	Dedgaon	199
69	Degadkhedi	85
70	Dehaniya	219
71	Dhal Kheda	52
72	Dhamnod	65
73	Dharampuri	121
74	Dharampuri	154
75	Dogawan	40
76	Dolani	76
77	Domawada Bajurg	215
78	Domwada khurd	213
79	Dongargaon	27
80	Durgapur	203
	E	
81	Ekalghariya	48
	F	
82	Fazilpura	118

S.No.	Name of Village	Location Code No.
1	2	3
	Kasrawad Tahsil—*contd.*	
	G	
83	Gaul	150
84	Gawla	56
85	Gaulpura	194
86	Ghat Badya	1
87	Giradyawan	201
88	Gopalpura	123
89	Gothanya	18
90	Gujari	102
91	Gyanpura	8
	H	
92	Hamirpura	181
93	Hatola	82
94	Hirapur	79
95	*Hirapur*	208
	J	
96	Jahangirpur	75
97	Jalanpur	26
98	Jaljoti	99
99	Jalkhan	110
100	Jamala	134
101	Jamanya	225
102	Jamanya	95
103	Jaroli	12
104	Jawada	128
105	Jhiranya	217
106	Jotpura	80
	K	
107	Kachhipura	21
108	Kakariyawan	41
109	Kamodwada	210
110	Kanadgaon	161
111	Karondiya	45
112	Kasrawad Bujurg	34(A)
113	Kasrawad Khurd	46
114	Katariya	109
115	Kathora	2
116	Kathora	36
117	Katkur	49
118	Kawadi	197
119	Kayat Khedi	189
120	Khadkel	64
121	Khal Bujurg	14
122	Khal Khurd	13
123	Khamalaya	170
124	Khamkheda	205
125	Kharadi Bujurg	223
126	Kharadi Khurd	222

ALPHABETICAL LIST OF VILLAGES

DISTRICT KHARGONE

S. No.	Name of Village	Location Code No.
1	2	3
	Kasrawad Tahsil—*contd.*	
127	Khedakwari	63
128	Khedi	101
129	Khedi Khurd	209
130	Khedi Bujurg	226
131	Khemapura	6
132	Kirgaon	214
133	Kogawan	169
134	Kondapura	139
135	Kothada	9
136	Kundaya	90
137	Kusumpura	98
	L	
138	Lakhangaon	34
139	Lalpura	175
140	Lashkarpura	165
141	Lendipura	71
142	Lepa	174
143	Lohari	103
	M	
144	Magarkhedi	68
145	Maharajkhedi	17
146	Mahetpura	74
147	Maijampur	28
148	Makadkheda	37
149	Makundpura	69
150	Malgaon	190
151	Maltar	81
152	Manchar	141
153	Mathaday	159
154	Mirzapur	43
155	Mirzapur	87
156	Mogawan	38
157	Mohadya	67
158	Mohali	196
159	Morala	221
160	Mubarakabad	32
161	Mukhtarpura	94
162	Mukundpura	148
163	Multhan	207
164	Muradabad	136
	N	
165	Nagarla	153
166	Nagawan	10
167	Naharkhedi	177
168	Nandiya	185
169	Nankund	212
170	Narayanpura	119
171	Nathyapura	50
172	Nayadad	73
173	Nimarani	16
	O	
174	Ojhara	125
	P	
175	Pagakhedi	52
176	Panchdeoli	202
177	Panwa	15
178	Pathora	20
179	Patiyapura	117
180	Pipari	160
181	Pipalgaon	186
182	Pipal Jhopa	61
183	Piplai	164
184	Pipri	72
185	Pokhar	97
	R	
186	Rahamatpur	30
187	Rahimabad	145
188	Raipura	149
189	Rajpura	172
190	Rampura	144
191	Rampura	105
192	Rangaon	42
193	Rasanwa	88
194	Rasidpur	46(A)
195	Regwa	59
196	Roopkheda	142
197	Roopkheda	60
	S	
198	Sadli	122
199	Sadhupura	135
200	Sahejal	218
201	Saikheda	107
202	Salimpura	53
203	Sameda	173
204	Sangawi	157
205	Sangawi (Khamkheda)	204
206	Sarwardewla	162
207	Sasabarad	183
208	Satanpura	91
209	Satkur	47
210	Satrati	66
211	Sawada	127
212	Sayata	33
213	Selani	131
214	Shahbad	46(B)

ALPHABETICAL LIST OF VILLAGES

DISTRICT KHARGONE

S.No,	Name of Village	Location Code No.
1	2	3
	Kasrawad Tahsil—*concld.*	
215	Shivrampura	182
216	Singaun	89
217	Siptan	151
218	Somapura	166
219	Sonkhedi	133
220	Sonkhedi	57
221	Surba	93
222	Surwa	216
	T	
223	Teliyaon	187
224	Temarni	96
225	Thuwa Khedi	114
226	Tigriyawah	178
227	Titranya	113
	U	
228	Umariya	155
229	Utawad	156
	Sendhwa Tahsil	**21/6**
	A	
1	Achhali	49
2	Adnadi	267
3	Ajgarya	265
4	Albad	187
5	Ambawtar	236
6	Amda	153
7	Amjhiri	140
8	Amjhiri	224
9	Anjangaon	57
	B	
10	Babadad	58
11	Babultad	139
12	Badgaon	8
13	Badgaon	210
14	Badgaon Bhangeedad	31
15	Bhadyapani	87
16	Bakee *alias* Goi	15
17	Bakhaili	88
18	Bakhataraya	48
19	Baljhiri	159
20	Balkhad	222
21	Balwadi	96
22	Bandhara Bujurg	178
23	Bandhara Khurd	176
24	Bandryabad	132
25	Baygore	130
26	Behadya	138

S.No.	Name of Village	Location Code No.
1	2	3
	Sendhwa Tahsil—*contd.*	
27	Belghat	104
28	Bhadgone	143
29	Bhadmada	242
30	Bhalabardi	235
31	Bhamanya	50
32	Bhampura	229
33	Bhatki	135
34	Bhawargarh	219
35	Bhensdad	40
36	Bhoolgaon	1
37	Bhoorapani	41
38	Bijapuri	56
39	Bilwa	114
40	Borli	30
41	Borli	54
42	Budhgaon	35
	C	
43	Chachariyapati	79
44	Chatli	25
45	Chichba	39
46	Chichwanya	168
47	Chikalda	172
48	Chikhali	97
49	Chikhali	59
50	Chilaraya	239
51	Chirmiraya	240
52	Chithari	71
53	Choonabhatti	186
	D	
54	Deodhar	183
55	Deoli	103
56	Dheba	124
57	Dhamanya	105
58	Dhanora	66
59	Dhanori	127
60	Dharadgaon	155
61	Dhawada	233
62	Dhawada	223
63	Dhawadi	76
64	Dhawadi	128
65	Dhawani Mal.	254
66	Dhawali	111
67	Diwadya	182
68	Diwaniya	33
69	Dondwada	2
70	Dondwada	162
71	Doklyapani	261

ALPHABETICAL LIST OF VILLAGES

DISTRICT KHARGONE

S.No.	Name of Village	Location Code No.
1	2	3
	Sendhwa Tahsil—*contd.*	
72	Dongalya	247
73	Dongargaon	47
74	Donglyapani	204
75	Doodha Kheda	99
76	Dugani	100
	F	
77	Fuljwari	209
	G	
78	Gawadi	42
79	Gawali	249
80	Gendari	188
81	Gerughati	108
82	Ghaghar Kheda	4
83	Ghattya	189
84	Ghegaon	98
85	Ghodyapani	207
86	Ghudchal	60
87	Godani Mal.	263
88	Gondi	52
89	Gongwada	145
90	Goree Kheda	177
91	Gumadya Bujurg	193
92	Gumadya Khurd	194
	H	
93	Harnya	163
94	Hindali	53
95	Hingwa	94
96	Hol	91
	I	
97	Inayki	220
	J.	
98	Jahur	146
99	Jaitpura	181
100	Jalgone	179
101	Jalyapani	251
102	Jamanya	119
103	Jamanya	44
104	Jamanya	200
105	Jamati	106
106	Jamli	12
107	Jampati	118
108	Jhagra	269
109	Jhakar	216
110	Jhapadi Mal.	270
111	Jhapadi Padia	117
112	Jharimata	206

S.No.	Name of Village	Location Code No.
1	2	3
	Sendhwa Tahsil—*contd.*	
113	Jhari Nani	246
114	Jhiree Jamali	126
115	Jhopali	5
116	Jogwada	27
117	Judmuda	256
118	Julbaniya	19
119	Julwaniya	227
120	Junapani	154
	K	
121	Kakariya	46
122	Kalamba	244
123	Kalalada	13
124	Kalapat	61
125	Kalikundi	264
126	Kamod	228
127	Kamod	112
128	Kamodwada	122
129	Kannadgaon	37
130	Kanpuri	205
131	Kansul	157
132	Karanpura	133
133	Kelpani	225
134	Kermala	95
135	Kewali	253
136	Khadi Kham	166
137	Khadki	156
138	Khadki	248
139	Khadkiya	23
140	Khampani	203
141	Khapada	268
142	Khapar Kheda	231
143	Khatti	107
144	Khedi	34
145	Khetia	272
146	Khoda Mohali	141
147	Khokaramba	234
148	Khokari	109
149	Khurmabad	221
150	Khut wadi	90
151	Kirchali	75
152	Kol Kheda	63
153	Kolki	84
154	Kot Kiradi	80
155	Kukdiya	26
156	Kumthana	73
157	Kundya	85
158	Kunjari	38

ALPHABETICAL LIST OF VILLAGES

DISTRICT KHARGONE

S.No.	Name of Village	Location Code No.
1	2	3
	Sendhwa Tahsil—*contd.*	
159	Kusmi	116
160	Kusmya	201
	L	
161	Langadi Mohadi	72
162	Lawani	11
	M	
163	Madgaon	14
164	Madsinga	257
165	Mahetgaon	17
166	Mahulya	211
167	Malgaon	134
168	Malfa	136
169	Mal Katar	164
170	Malwan	82
171	Mandeel	10
172	Mankui	190
173	Mansoor	215
174	Matiya Mal.	266
175	Mat Rala	160
176	Melon	147
177	Mendlayapani	86
178	Mendrana	148
179	Mer Khedi	21
180	Mogari Kheda	36
181	Mohalyapani	255
182	Mohanpadawa	232
183	Mohanpura	241
184	Mordad	62
185	Morgun	32
186	Mortalay	142
187	Moyda	165
188	Muhala	67
189	Mujana	3
	N	
190	Nahal band	237
191	Naktirani	7
192	Nandyabad	171
193	Nandyabad	258
194	Nanwanya	185
195	Navalpura	18
196	Nihalamba	170
197	Nisarpur	144
198	Niwali Bujurg	196
199	Niwali Khurd	195
	O	
200	Oswada	161
	P	
201	Padchha	70
202	Padlya	169

S.No.	Name of Village	Location Code No.
1	2	3
	Sendhwa Tahsil—*contd.*	
203	Panjaraya	125
204	Panjarya	110
205	Panjarya	77
206	Pannali	151
207	Pannali	113
208	Pansemal	158
209	Pendharnya	89
210	Pichhodi	197
211	Pipaldhar	22
212	Pipaliya Goi	55
213	Pipalyadeb	121
214	Piparani	152
215	Pipar Kheda	120
216	Piplood	175
217	Pisnawal	6
218	Purush Kheda	202
	R	
219	Rai	45
220	Raichul	184
221	Raikhed	192
222	Rajangaon	102
223	Rajgarh	123
224	Rajmali	250
225	Rajmali	217
226	Rajpura	150
227	Rakhi Bujurg	131
228	Rakhi Khurd	129
229	Ralawati	65
230	Ramgarhi	230
231	Ram Kola	74
232	Rampura	180
233	Rawanyapani	259
234	Rajani Mal.	260
	S	
235	Sakad	24
236	Sakarali Bujurg	173
237	Sakarali Khurd	174
238	Salon	198
239	Sapkhadki	191
240	Seerwel	226
241	Segawi	43
242	Sekad Muhali	28
243	Seli	93
244	Semalya	9
245	Sendhwa	271
246	Seonya	78
247	Shah pura	51
248	Shiwani	245

ALPHABETICAL LIST OF VILLAGES

DISTRICT KHARGONE

S. No.	Name of Village	Location Code No.
1	2	3
	Sendhwa Tahsil—*concld.*	
249	Shiwanya Pani	64
250	Sidadi	212
251	Sildad	20
252	Solwan	83
253	Son Khedi	238
254	Sulgaon	213
255	Surani	81
	T	
256	*Talab*	199
257	Temla	149
258	Temli	137
259	Tighali	115
	U	
260	Umariyapani	262
261	Umariyapani	218
262	Umari *alias* Lakadya	69
263	Umarkhaiya	252
264	Umarti	101
	W	
265	Wajhar	214
266	Wakya	68
267	Wangara	167
268	Wanihar	16
269	Warla	92
270	Warlyapani	208
271	Wasawi	29
272	Wasnyapani	243
	Khargone Tahsil	**21/7**
	A	
1	Achhalwadi	49
2	Adampura	164
3	Agarbai	301
4	Aghawan	93
5	Akawalya	86
6	Amba Deoli	200
7	Amba F. V.	369
8	Amba Kheda	239
9	Amliapani F. V.	373
10	Anakwadi	256
11	Anjangaon	337
12	Arampura	150
13	Asangaon	101
14	Atarli	214
15	Awali	23
16	Awali Bisthan	287

S. No.	Name of Village	Location Code No.
1	2	3
	Khargone Tahsil—*contd.*	
	B	
17	Badgaon Nagjhiri	309
18	Badgaon (Signur)	329
19	Badha	1
20	Badi	375
21	Badi Bujurg	254
22	Badi Khurd	253
23	Badya	361
24	Bagdara	274
25	Bagdari	244
26	Baghwa	13
27	Bagud	84
28	Bahadarpura	167
29	Bahadarpura Mohana	234
30	Baijapura	185
31	Baijapura Surpala	127
32	Balabad	334
33	Balapur	131
34	Balgaon	298
35	Balkhad Bujurg	258
36	Balkhad Khurd	270
37	Balwadi Mohana	228
38	Balwadi (Sonipura)	147
39	Bandhur Jamniya	259
40	Baneehar Tappa Segaon	56
41	Banganga	250
42	Banher	280
43	Banihar Ghotya	78
44	Banjari	12
45	Bardiya	158
46	Barkheda	18
47	Barud	193
48	Baskhedi	262
49	Bawali	252
50	Bediyapura	186
51	Beharampur	317
52	Belmar	144
53	Bhadli	108
54	Bhadwali	66
55	Bhagwanpura	241
56	Bhagyapur	246
57	Bhamori Bujurg	8
58	Bhomari Khurd	33
59	Bhanpura	100
60	Bhasner	206
61	Bhatud	281
62	Bheel Kheda	194
63	Bhikar Khedi	40

ALPHABETICAL LIST OF VILLAGES

DISTRICT KHARGONE

S. No.	Name of Village	Location Code No.
1	2	3
	Khargone Tahsil—*contd.*	
64	Bhulwaniya	360
65	Bid	111
66	Bijalgaon Bujurg	146
67	Bijalgaon Khurd	114
68	Bilali	316
69	Bilkhed	123
70	Birla	36
71	Biroti	153
72	Bistan	291
73	Bokraniya	382
74	Borda	28
75	Boree	61
76	Borgaon (Bilkhed)	121
77	Borgaon Bujurg	106
78	Borgaon Bujurg	152
79	Borkheda	343
80	Budaya	219
	C	
81	Chandawad	29
82	Chandawad (Bhatud)	278
83	Chari	304
84	Charipura	237
85	Chaundi	171
86	Chhalpa	94
87	Chhatalgaon Bujurg	293
88	Chhatalgaon Khurd	305
89	Chhipeerpura	67
90	Chichgarh	51
91	Chichli	54
	D	
92	Dabhad	80
93	Dabriya	307
94	Dalka	174
95	Dalki	72
96	Damkheda	44
97	Damkheda	160
98	Damkheda	383
99	Damkheda Kariyapura	266
100	Danapur	138
101	Darapur	155
102	Dasanga	14
103	Dasnawal	6
104	Dasnawal (Takhat)	327
105	Daulat Pipari	26
106	Dautkhedi	341
107	Dayalpura	129
108	Dehari	9

S. No.	Name of Village	Location Code No.
1	2	3
	Khargone Tahsil—*contd.*	
109	Dejla	362
110	Deojhiri	389
111	Deoli	63
112	Deoli	198
113	Deonalya	357
114	Dewada	242
115	Dewalgaon	310
116	Dhabla	231
117	Dhabla	275
118	Dhaora	207
119	Dharampuri	353
120	Dhulkot	236
121	Domwada	41
122	Dongarchichli	190
123	Dongargaon	15
124	Dongargaon Khurd	112
125	Doul	288
	F	
126	Fatepur	294
	G	
127	Gadaghat	324
128	Gadi	339
129	Galtar	269
130	Gandhawad	24
131	Gari	268
132	Gatla khedi	5
133	Gavason	191
134	Gawala	27
135	Ghati Nagziri	299
136	Ghatti (Bistan)	290
137	Ghegaon	10
138	Ghotiya	77
139	Ghughari	16
140	Ghugariya Khedi	312
141	Golpura	64
142	Golwadi	42
143	Gontya	367
144	Gopalpura	139
145	Gopalpura (Bistan)	261
146	Gopalpura F. V.	363
147	Gopalpura Temarna	335
148	Gujarbawadi	377
149	Gujarbawadi	358
150	Guljhira	387
151	Guwadi	141
152	Gyaspura (Tappasegaon)	34
153	Gyaspura Gadaghat	319

ALPHABETICAL LIST OF VILLAGES

DISTRICT KHARGONE

S.No.	Name of Village	Location Code No.
1	2	3
	Khargone Tahsil—*contd.*	
	H	
154	Hamirpura	378
155	Hanumantya	180
156	Hasanpura	98
157	Hirapura Deoli	273
158	Hirapur Jamli	209
159	Hirapur Temarni	326
	I	
160	Ibrahimpura	122
161	Ichchhapur	25
162	Idaratpur	95
163	Imleepura	21
164	Isakpura	313
165	Islampura	247
	J	
166	Jaganathpura	286
167	Jalalabad	355
168	Jalgon	39
169	Jamla	211
170	Jamli	210
171	Jamnya Guwadi	119
172	Jamnyapani	260
173	Jamnya Tappasegaon	38
174	Jamathi	35
175	Jamshedpura	134
176	Jamshedpura	165
177	Jamunpati	384
178	Janjalya	201
179	Jaswantpura	227
180	Jetapur	151
181	Jetapura (Banher)	285
182	Jhagadi	346
183	Jogwada	53
184	Jojalwadi	58
185	Jojan Khedi	322
186	Julwaniya Ghughariya Khedi	311
	K	
187	Kabri	359
188	Kadwali	347
189	Kajalpura	306
190	Kalyanpura	177
191	Kamodwada	30
192	Kanaipura	217
193	Kariyapura	264
194	Karthi	249
195	Keli	57
196	Keshavapura	179
197	Khairkundi	393

S.No.	Name of Village	Location Code No.
1	2	3
	Khargone Tahsil—*contd.*	
198	Khamkheda Nagziri	297
199	Khamkheda Tappsegaon	43
200	Khapar Jamali	352
201	Kharaya	245
202	Kharda	118
203	Khatwas	204
204	Khedi Bujurg	166
205	Khedi Khanpura	137
206	Khedi Khurd Mohana	229
207	Khedi Khurd Nawalpura	109
208	Kholgaon	2
209	Kisanpura	156
210	Kisanpura	333
211	Kol Kheda	47
212	Kolyapura	187
213	Kotha Bujurg	221
214	Kotha Khurd	220
215	Kukdol	216
216	Kumbhi	370
217	Kumhar Bardi	371
218	Kumhar Kheda	212
219	Kundiya	115
	L	
220	Lahorpani	381
221	Lakhi	315
222	Lalpura	263
223	Latifpura	19
224	Latipura	188
225	Lehakoo	52
226	Likkhi	22
227	Limwadi	328
228	Lipani Talav	356
229	Lohari	183
230	Lonara (Bistan)	257
231	Lonara (Dehari)	7
	M	
232	Madni Bujurg	233
233	Madni Khurd	232
234	Magariya	140
235	Mahadeo Padav	374
236	Maharel	277
237	Mahu Mandli	289
238	Mahugaon	69
239	Mahukundaya	205
240	Makli	196
241	Malkapur	128
242	Malkheda	372
243	Mamdiya	340

ALPHABETICAL LIST OF VILLAGES

DISTRICT KHARGONE

S.No.	Name of Village	Location Code No.
1	2	3
	Khargone Tahsil—*contd.*	
244	Manchar	162
245	Manchar	292
246	Mandaw Kheda	276
247	Mangrul Bujurg	142
248	Mangrul Khurd	110
249	Manpur	208
250	Manpura (Bhatud)	284
251	Mausampura	117
252	Mawas Mal.	391
253	Meharja	308
254	Mengaon	104
255	Mengaon Khurd	136
256	Mogargaon	344
257	Moghan	300
258	Mohammadpur	130
259	Mohana	230
260	Mohanpura	271
261	Mominpura	169
262	Moripura	225
263	Mothapura	20
264	Muklishpura	170
265	Multhan	279
266	Murtijapur	314
267	Musapura	392
	N	
268	Nagarkhedi	235
269	Naghatee	215
270	Nagjhiri	303
271	Nahar Khodra	390
272	Nandgaon (Bagud)	87
273	Nandgaon Megha	172
274	Nandri	248
275	Nandya	368
276	Narayanpura	103
277	Narsingpura	173
278	Nawabpura	148
279	Nawalpura	107
280	Naya Bilwa	376
281	Nimbola	222
282	Nimghati	379
283	Nimgul	97
284	Nimwadi	386
285	Nyamatpura	251
	P	
286	Pacamba	243
287	Palas Khurd	354
288	Panali	59

S.No.	Name of Village	Location Code No.
1	2	3
	Konrgone Tahsil—*contd.*	
289	Pandhanya	92
290	Panwada	62
291	Panyadad	68
292	Panyadad (Ghegaon)	11
293	Peepal Jhopa	348
294	Penpur	223
295	Phajilpura	157
296	Pipalai	332
297	Pipaljhopa	91
298	Piparata	105
299	Pipari	82
300	Piparipala	345
301	Pipar Kheda	218
302	Pokhar Bujurg	99
303	Pokhar Khurd	66
	R	
304	Raheempura	168
305	Raibid	176
306	Raipura	178
307	Raisagr	350
308	Rajur	88
309	Rajura	192
310	Rajmali	349
311	Rajpura (Kariyapura)	265
312	Rajpura Nagjhiri	302
313	Ramangaon	90
314	Rampura (Asangaon)	102
315	Rampura (Rajpur)	89
316	Rangaon	81
317	Rasgangli	342
318	Rasgaon	4
319	Rasoolpura	213
320	Ratanpura	255
321	Rehgun	45
322	Retwa	330
323	Rohini	120
324	Romchicholi	184
325	Roundi	199
326	Rupgarh	351
327	Rupkheda	323
	S	
328	Saikheda	17
329	Sakhardeola	267
330	Sola	320
331	Salwan	76
332	Salya	32
333	Sangwi Heerapur	203

ALPHABETICAL LIST OF VILLAGES

DISTRICT KHARGONE

S.No.	Name of Village	Location Code No.
1	2	3
	Khargone Tahsil—*contd.*	
334	Sangwi (Jalalbad)	65
335	Saradpura	55
336	Satawad	31
337	Satawad (Chichgarh)	50
338	Satpali	365
339	Seetapuri	46
340	Seganwa	3
341	Segwi	70
342	Sejla	283
343	Shahbajpura	296
344	Shahpura	73
345	Shahpura	143
346	Shahpura Deoli	195
347	Shahpura (Gogaon)	125
348	Shrikhandi	181
349	Sibar	132
350	Signur	336
351	Sikandarpur	161
352	Sikhel	366
353	Silotiya (Ghugariya Khedi)	321
354	Silotiya Keshavpura	182
355	Sinkheda	163
356	Sinkhedi	71
357	Sirpur	154
358	Songaon	133
359	Sonipur	149
360	Sontalav	175
361	Sukhpuri	159
362	Sukhpuri Dhulkot	238
363	Sultanpur	135
364	Surpala Dabhad	79
365	Surpala (Gogaon)	124
366	Sutarkhedi	126
	T	
367	Talakpura	37
368	Talghar	385
369	Tara Bawadi	388
370	Teeri	48
371	Tema	318
372	Temarna	331
373	Temarni	325
374	Temla	83
375	Tharadpur	240
376	Thibgaon Bujurg	116
377	Thibgaon Khurd	113
378	Titpur	226
379	Tuklabad	145

S.No.	Name of Village	Location Code No.
1	2	3
	Khargone Tahsil—*concld.*	
	U	
380	Ubadee	85
381	Udipur	295
382	Umaria (Anjangaon)	338
383	Umariya F. V.	364
384	Umariakhali	224
385	Unbujurg	74
386	Unkhurd	75
387	Upadi	60
	V	
388	Vadya	189
389	Vanar	202
390	Vanihar	197
391	Vasali	272
	W	
392	Wamanpuri	380
	Y	
393	Yeshwantgarh	282
	Bhikangaon	**21/8**
	A	
1	Abhapure	188
2	Agsya	84
3	Ahirkheda	21
4	Akhapura	32
5	Amankhedi	123
6	Ambadochar	201
7	Andar	13
8	Anjangaon	136
9	Ardla	85
10	Aurangpura	134
11	Awalya	30
	B	
12	Badgaon	44
13	Badi	235
14	Badiya	6
15	Badya	165
16	Bagdari	186
17	Balkhad	213
18	Balkhadya	52
19	Bamnala	61
20	Banjari	16
21	Banjari	124
22	Banjhar	153
23	Basantpura	121
24	Bedchha	170
25	Bedhanya Bujurg	184

ALPHABETICAL LIST OF VILLAGES

DISTRICT KHARGONE

S. No.	Name of Village	Location Code No.
1	2	3
	Bhikangaon—*contd.*	
26	Bedhanya Khurd	86
27	Bhadlen	175
28	Bhagur	50
29	Bhagwanpura	17
30	Bhardi	91
31	Bhatalpura	154
32	Bhavsingpura	195
33	Bhikangaon	114
34	Bhopada	57
35	Bhopatpura	128
36	Bijasani	29
37	Bilkhed	250
38	Bilkhedkhurd	7
39	Birul	161
40	Bodranya	236
41	Borbal	268
42	Borgaon	140
43	Borkheda	204
44	Boruth	139
45	Brahmanpuri	191
46	Bunda	272
	C	
47	Chenpur	208
48	Chhilttya	95
49	Chhirwan	31
50	Chhodiya	200
51	Chikalwas	168
52	Chiragpura	163
53	Chiriya	242
54	Chondi	18
55	Chopali	248
56	Choundi	135
	D	
57	Dagadkhedi	68
58	Damkheda	244
59	Dehariya	225
60	Devit Bujurg	96
61	Devit Khurd	95
62	Devla	36
63	Dhak Bardi	119
64	Dhanwa	209
65	Dhasalgaon	212
66	Dhupa Bujurg	260
67	Dhupa Khurd	251
68	Dodwa	144
69	Dohad	97
70	Dondwada	56
71	Dongargaon	32

S. No.	Name of Village	Location Code No.
1	2	3
	Bhikangaon—*contd.*	
	E	
72	Fgriya	99
73	Ektasa	156
	G	
74	Gadgya Aam	273
75	Gata	202
76	Gawal	133
77	Gawala	193
78	Gawalkheda	183
79	Gawatkhedi	69
80	Gaybeda	190
81	Ghodi Bujurg	238
82	Ghodikhurd	76
83	Ghognath	20
84	Goradiya (Ja.)	102
85	Goradiya Khurd	101
86	Gorakhpur	211
87	Goripura	159
88	Govindpura	167
89	Guwada	256
	H	
90	Harankundiya	263
	I	
91	Irpur	205
	J	
92	Jaisingpura	49
93	Jamarda	197
94	Jamli	82
95	Jamnya	12
96	Jamnya Bujurg	108
97	Jamnya khurd	100
98	Jenud	145
99	Jetapur	11
100	Jetgarh	125
101	Jhiranya	218
	K	
102	Kakadgaon	3
103	Kakariya	240
104	Kakoda	249
105	Kalbarad	22
106	Kaldha	138
107	Kalikaray	226
108	Kalyakhedi	105
109	Kamodwada	90
110	Kanjhar	132
111	Karanya	79
112	Katjhira	221
113	Kedwa jagir	110

ALPHABETICAL LIST OF VILLAGES

DISTRICT KHARGONE

S.No.	Name of Village	Location Code No.
1	2	3
	Bhikangaon– *contd*.	
114	Keshavpura	37
115	Khadkya Nadi	264
116	Khameed	88
117	Khanpura	4
118	Kharadi	62
119	Khatiya Mal.	247
120	Kharwa	87
121	Kheda	45
122	Kherda	147
123	Khoi	181
124	Kholwa	40
125	Khudagaon	46
126	Kodla Ja.	112
127	Khodlakhalsa	111
128	Kodyakhal	162
129	Konda	74
130	Kotbarda	258
131	Kotha Bujurg	266
132	Kothkhurd	261
133	Kudi	252
134	Kusumbya	223
	L	
135	Lachhora	130
136	Laikhedi	185
137	Lakhapur	75
138	Lakhapur	120
139	Lalkheda	158
140	Lalni	53
141	Lalpura	39
142	Lohariya	83
	M	
143	Machhalgaon	9
144	Machhalgaon	155
145	Mahetyakhedi	271
146	Mahufata	207
147	Malgaon	267
148	Malipura	230
149	Malkheda	35
150	Malkheda	157
151	Mandwa	227
152	Manowa	254
153	Manikera	224
154	Manjal	262
155	Manoharpura	131
156	Marugarh	217
157	Medhagarh	237
158	Mehtyakhedi	141

S.No.	Name of Village	Location Code No.
1	2	3
	Bhikangaon—*contd*.	
159	Mitawal	194
160	Mohad	94
161	Mohali	137
162	Mohandar	71
163	Mordar	80
164	Morwa	93
165	Mundya	239
166	Muramya	189
	N	
167	Nahaldari	245
168	Nankodi	206
169	Nargaon	152
170	Narvat	243
171	Nawalpura	150
172	Neemkheda	196
173	Neemkhedi	64
174	Neemseti	172
175	Nemit	179
176	Nihali	233
177	Nimoni	27
178	Nuriyakhedi	142
	P	
179	Pachhaya	10
180	Pachhaya	143
181	Padlya	19
182	Padlya	41
183	Padlya	255
184	Pakhalaya	77
185	Palasi	166
186	Paldha Bujurg	192
187	Paldhakhurd	89
188	Paldi	129
189	Palona	269
190	Panchba	113
191	Patharwada	122
192	Peedi jamli	257
193	Peepalya khurd	219
194	Peepri	203
195	Pichhodiya	234
196	Piprad	117
197	Piparkhed	171
198	Piparkhed	174
199	Piplai Bujurg	15
200	Piplaikhurd	14
201	Piplya Bujurg	115
202	Pipri	48
203	Poi	31
204	Pokharabad	40

ALPHABETICAL LIST OF VILLAGES

DISTRICT KHARGONE

S.No.	Name of Village	Location Code No.
1	2	3
	Bhikangaon—*contd.*	
205	Pokhar Bujurg	126
206	Pokhar Bujurg	177
207	Pokharkhurd	33
208	Punasala	169
209	Putla	229
210	Rahegaon	43
211	Rahetfal	222
212	Rahetya	215
213	Rajpura	34
214	Rajpura	224
215	Rampura	186
216	Ratanpur	2
217	Ratanpura Ja.	231
218	Ratli	232
219	Raver Beda	259
220	Rodiya	28
221	Roidar	73
222	Roshya	148
223	Roshya Ja.	78
224	Rufata	199
225	Rukhadia	26
226	Runda	274
227	Sagur	51
228	Sahejala	8
229	Saikhedi	109
230	Saka	187
231	Sakad	275
232	Sakargaon	38
233	Sakarkhedi	67
234	Sala	24
235	Satipeepri	270
236	Sangwada	92
237	Sangvi	118
238	Sapatya	241
239	Sasyakhedi	106
240	Satwada	72
241	Satwadi	1
242	Saykheda	214
243	Sahnajpura	47
244	Selda	66
245	Semal Khut	246
246	Sendiya Anjan	265
247	Shahpura	220
248	Shamlipura	60
249	Shiwna	178
250	Singarchaudi	63
251	Siralabad	104
252	Sirali	151
253	Sirlai Bujurg	42
254	Sirlaikhurd	58
255	Somta	149
256	Sonkhedi	210
257	Sonud	180
258	Sonwada	55
259	Sula Bardi	276
260	Sultanpura	160
261	Sundrel	164
262	Surwa	59
263	Surwakhedi	70
	T	
264	Ted	173
265	Temla	116
266	Thokanbeda	176
267	Tigariya	198
268	Tinsya	81
269	Titranya	253
	U	
270	Udaipur	182
271	Umardar	103
272	Umariya	25
273	Untkheda	127
	V	
274	Valka	65
275	Vaykheda	216
276	Vitnera	5

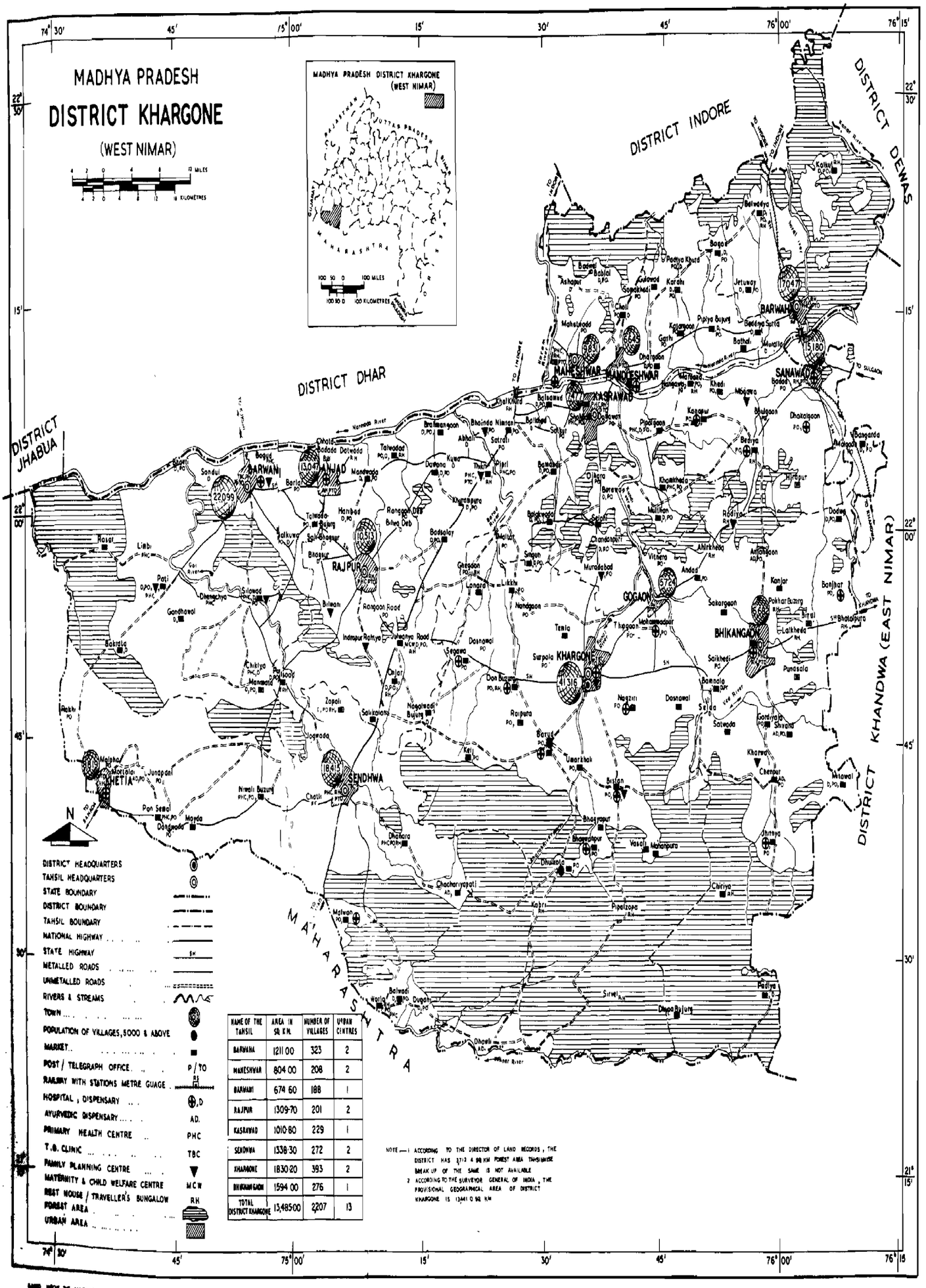

NAME OF THE TAHSIL	AREA IN SQ. K.M.	NUMBER OF VILLAGES	URBAN CENTRES
BARWAHA	1211 00	323	2
MAHESHWAR	804 00	208	2
BARWANI	674 60	188	1
RAJPUR	1309-70	201	2
KASRAWAD	1010-80	229	1
SENDHWA	1338-30	272	2
KHARGONE	1830 20	393	2
BHIKANGAON	1594 00	276	1
TOTAL DISTRICT KHARGONE	13,485 00	2207	13

NOTE — 1 ACCORDING TO THE DIRECTOR OF LAND RECORDS , THE DISTRICT HAS 3712 4 SQ KM FOREST AREA TAHSILWISE BREAK UP OF THE SAME IS NOT AVAILABLE
2 ACCORDING TO THE SURVEYOR GENERAL OF INDIA , THE PROVISIONAL GEOGRAPHICAL AREA OF DISTRICT KHARGONE IS 13441 0 SQ KM

BASED FROM THE MAJARKU MAP, PUBLISHED BY THE DIRECTOR, LAND RECORDS , MADHYA PRADESH

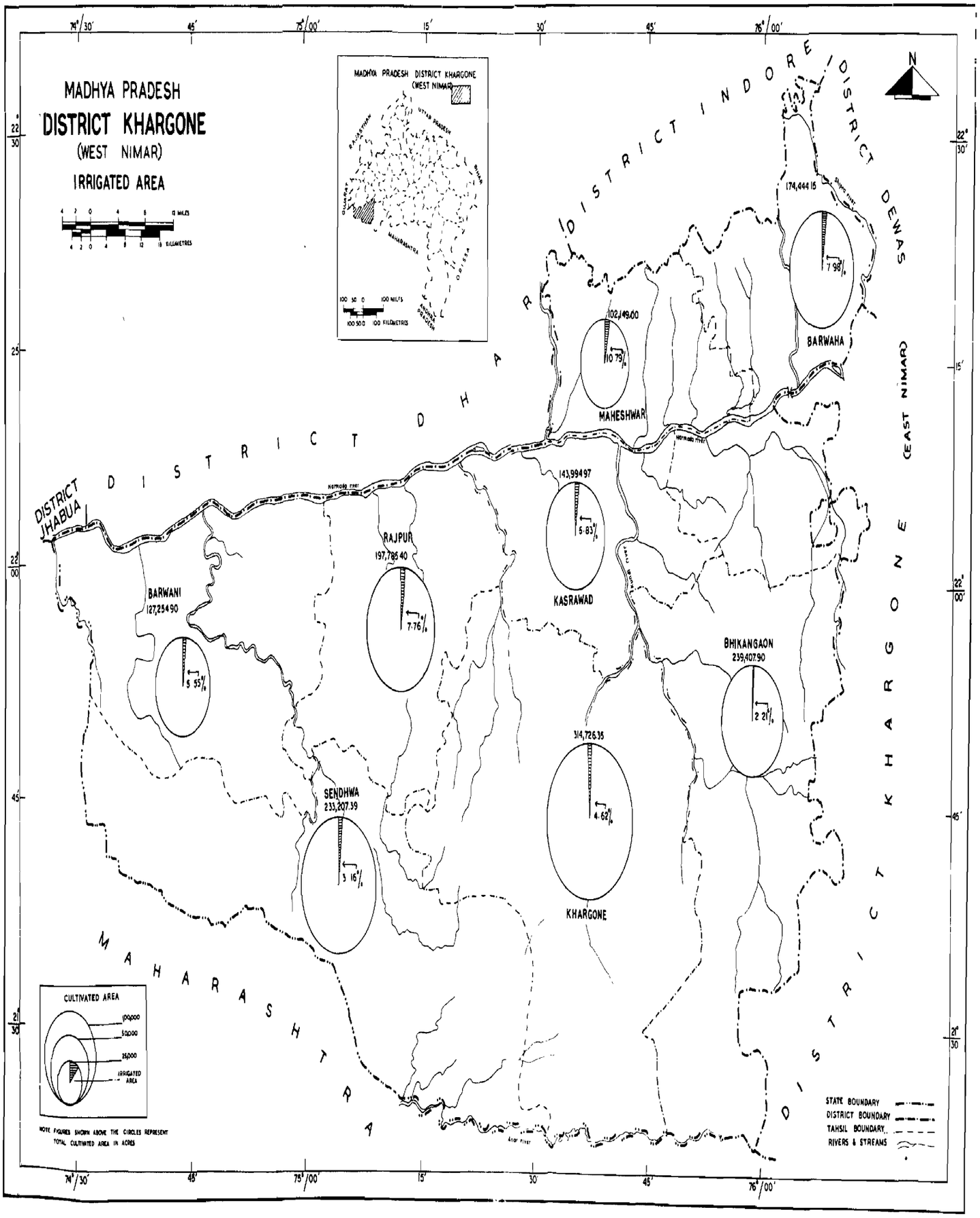
MADHYA PRADESH
DISTRICT KHARGONE
(WEST NIMAR)
IRRIGATED AREA
MADHYA PRADESH DISTRICT KHARGONE (WEST NIMAR)
N
DISTRICT INDORE
DISTRICT DEWAS (EAST NIMAR)
DISTRICT DHAR
DISTRICT JHABUA
DISTRICT KHARGONE
MAHARASHTRA
174,444.15
7.98%
BARWAHA
102,149.00
10.79%
MAHESHWAR
143,994.97
5.83%
KASRAWAD
RAJPUR
197,786.40
7.76%
BARWANI
127,254.90
5.55%
BHIKANGAON
239,407.90
2.21%
314,726.35
4.62%
KHARGONE
SENDHWA
233,207.39
3.16%
CULTIVATED AREA
100,000
50,000
25,000
IRRIGATED AREA
NOTE FIGURES SHOWN ABOVE THE CIRCLES REPRESENT TOTAL CULTIVATED AREA IN ACRES
STATE BOUNDARY
DISTRICT BOUNDARY
TAHSIL BOUNDARY
RIVERS & STREAMS
74°/30'
45'
75°/00'
15'
30'
45'
76°/00'
22°/30'
22°/00'
21°/30'

MADHYA PRADESH
TAHSIL BARWAHA
DISTRICT KHARGONE
(WEST NIMAR)



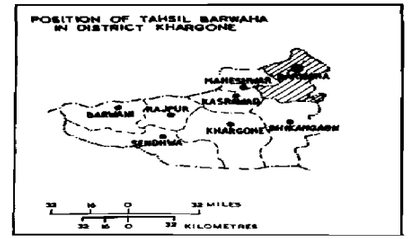

TAHSIL BOUNDARY
TAHSIL HEADQUARTERS
VILLAGE BOUNDARY WITH LOCATION CODE NUMBER
STATE HIGHWAY — SH
METALLED ROAD
UNMETALLED ROAD
RIVERS AND STREAMS
TOWN
VILLAGES — LESS THAN 250 | 250 TO 499 | 500 TO 999 | 1000 TO 2499
UNINHABITED VILLAGES
POST / TELEGRAPH OFFICE — P/TO
RAILWAY WITH STATIONS METRE GAUGE
HOSPITAL
DISPENSARY — D
PRIMARY HEALTH CENTRE — PHC
FAMILY PLANNING CENTRE
PRIMARY, MIDDLE SCHOOL — PR, MKS
HIGHER SECONDARY SCHOOL, COLLEGE — S.S.C
REST HOUSE / TRAVELLERS BUNGALOW — RH
POLICE STATION — PS
FOREST AREA
URBAN AREA

AREA OF THE TAHSIL	NUMBER OF VILLAGES		URBAN CENTRES
	INHABITED	UNINHABITED	
1211.0 Km²	238	85	2

NOTE — (1) FOREST AREA IS NOT INCLUDED.
(2) FOREST VILLAGE LOCATION CODE NUMBERS 319, 322, 323 ARE NOT SHOWN IN THE MAP.
(3) VILLAGE LOCATION CODE NUMBER 149 IS TREATED WHOLLY AS URBAN OUTGROWTH OF BARWAHA TOWN.

BASED UPON THE MAJMULI MAP, PUBLISHED BY THE DIRECTOR, LAND RECORDS, MADHYA PRADESH.

MADHYA PRADESH
TAHSIL MAHESHWAR
DISTRICT KHARGONE
(WEST NIMAR)

AREA OF THE TAHSIL	NUMBER OF VILLAGES INHABITED	NUMBER OF VILLAGES UNINHABITED	URBAN CENTRES
804.0 sq.km	180	48	2

NOTE :— VILLAGE LOCATION CODE NUMBERS 207 (I) TREATED PARTLY AND 208 (I) TREATED WHOLLY AS URBAN OUT GROWTHS OF MAHESHWAR AND MANDLESHWAR TOWNS RESPECTIVELY

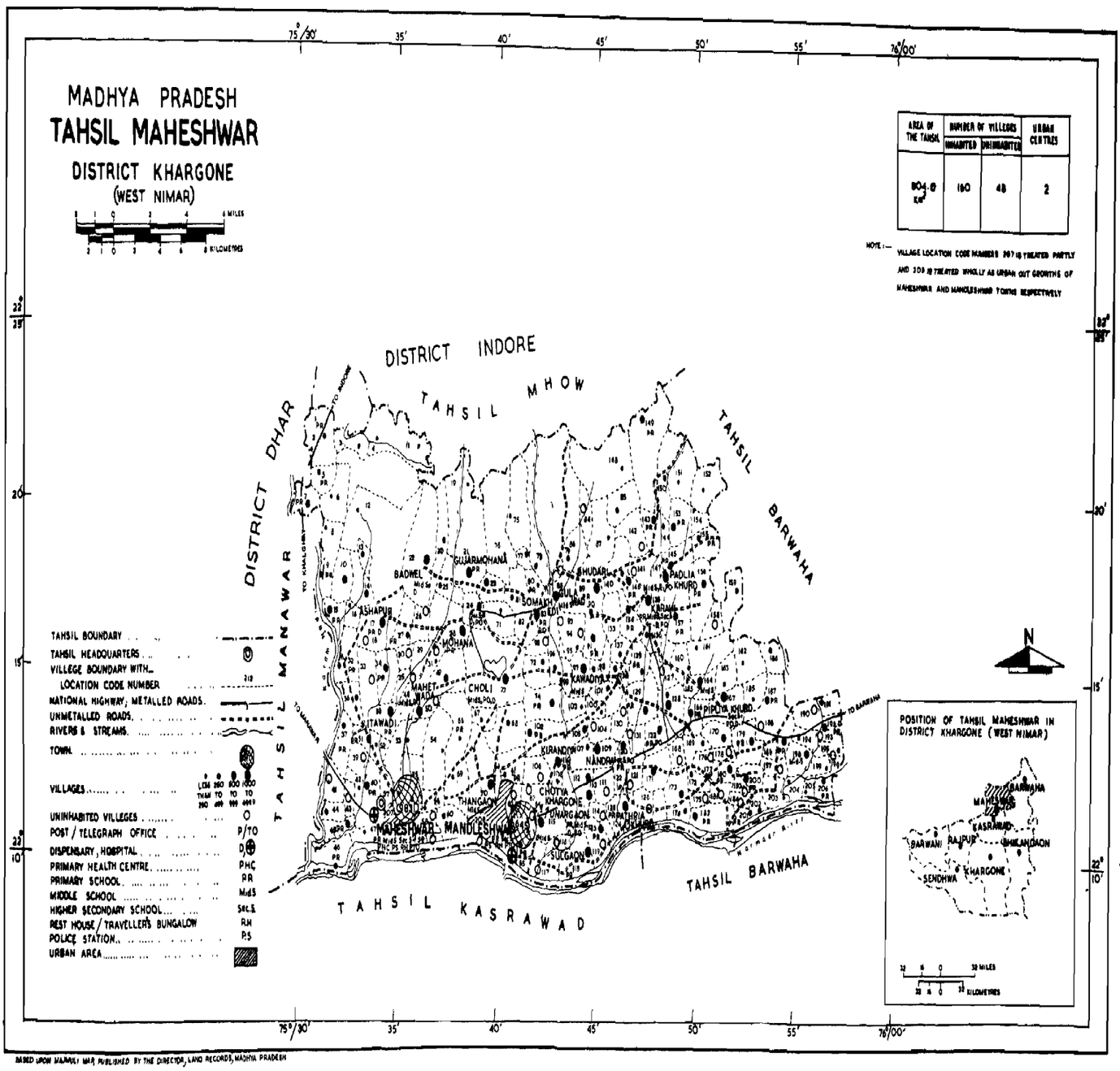

- TAHSIL BOUNDARY
- TAHSIL HEADQUARTERS
- VILLEGE BOUNDARY WITH LOCATION CODE NUMBER 218
- NATIONAL HIGHWAY, METALLED ROADS
- UNMETALLED ROADS
- RIVERS & STREAMS
- TOWN
- VILLAGES (LESS THAN 250 / 250 TO 499 / 500 TO 999 / 1000 AND MORE)
- UNINHABITED VILLEGES — O
- POST / TELEGRAPH OFFICE — P/TO
- DISPENSARY, HOSPITAL — D
- PRIMARY HEALTH CENTRE — PHC
- PRIMARY SCHOOL — PR
- MIDDLE SCHOOL — MidS
- HIGHER SECONDARY SCHOOL — Sec.S
- REST HOUSE / TRAVELLER'S BUNGALOW — RH
- POLICE STATION — P.S
- URBAN AREA

BASED UPON MAP(S) PUBLISHED BY THE DIRECTOR, LAND RECORDS, MADHYA PRADESH

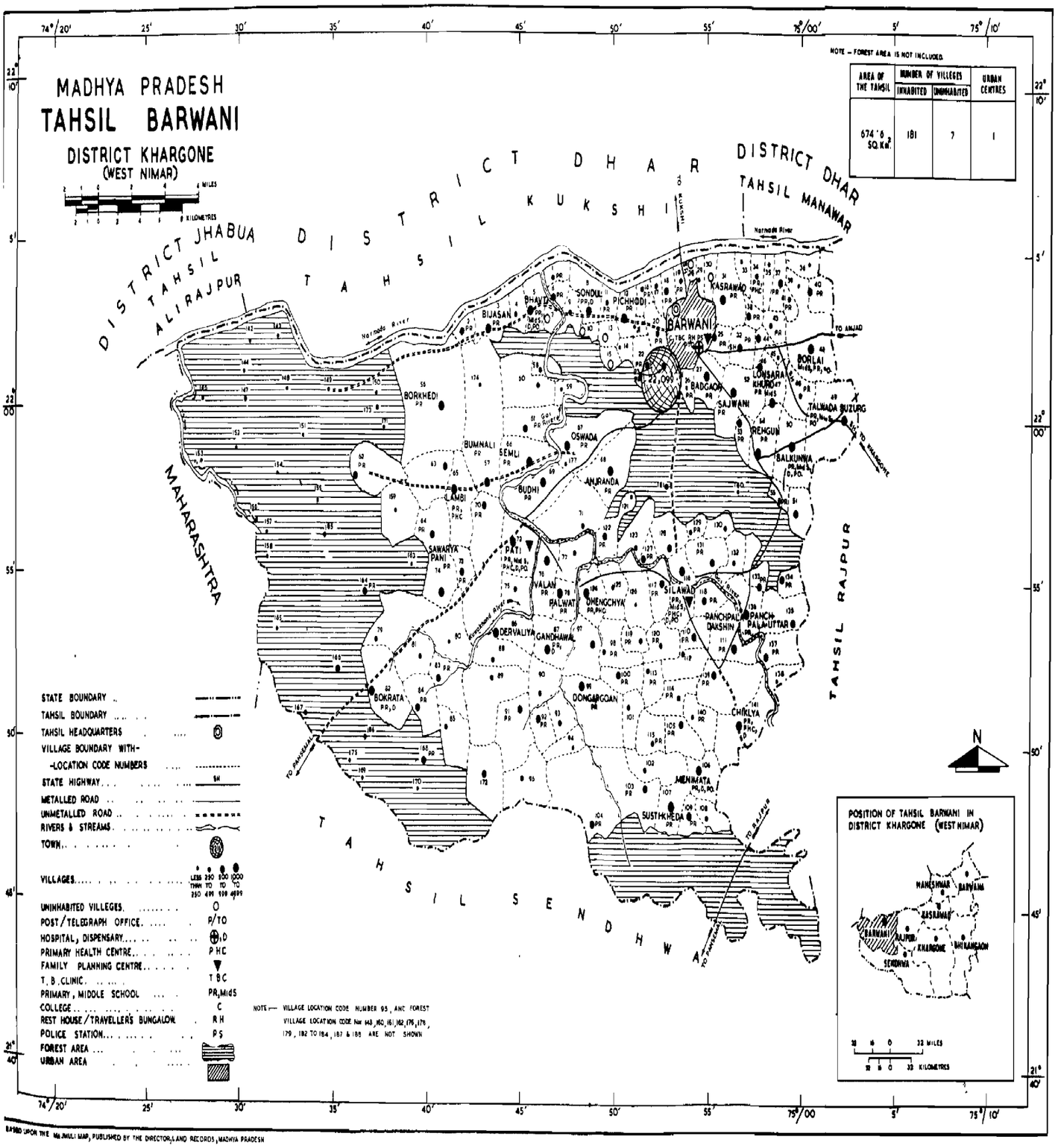

BASED UPON THE 1961 MULTI MAP, PUBLISHED BY THE DIRECTOR, LAND RECORDS, MADHYA PRADESH

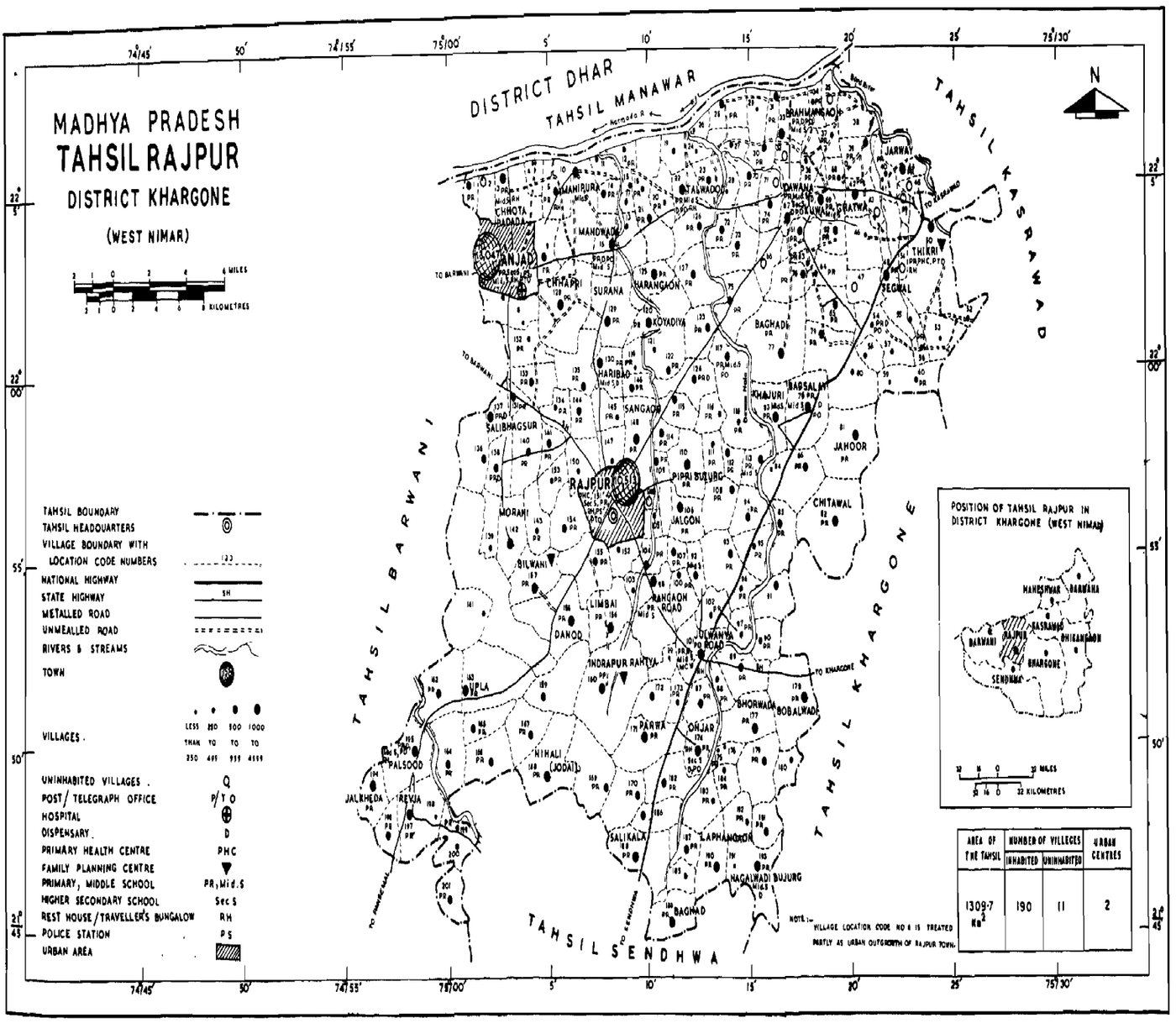

BASED UPON THE MAJMULI MAP, PUBLISHED BY THE DIRECTOR, LAND RECORDS, MADHYA PRADESH

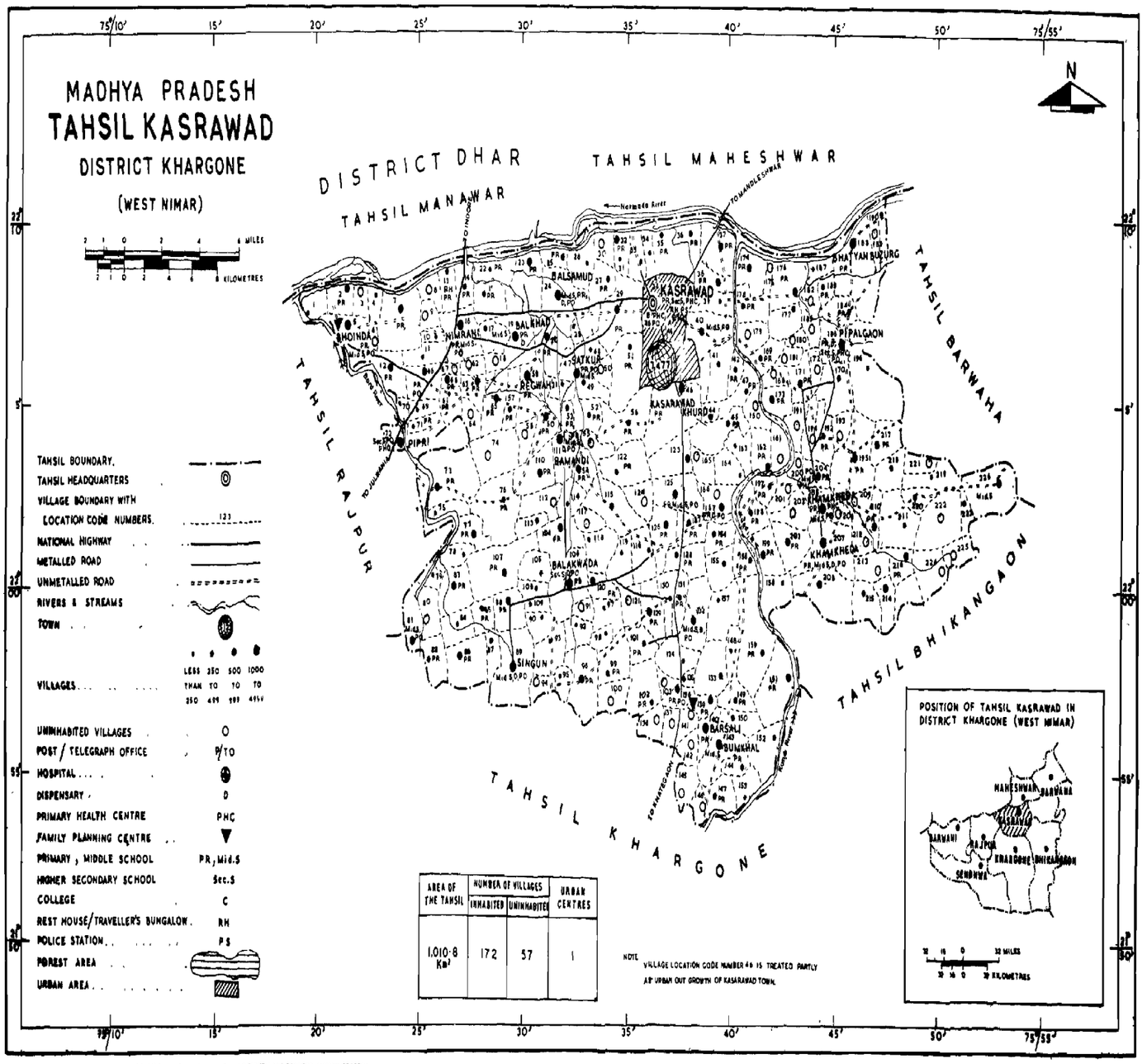

BASED UPON THE MAJMULI MAP, PUBLISHED BY THE DIRECTOR, LAND RECORDS, MADHYA PRADESH

MADHYA PRADESH
TAHSIL SENDHWA
DISTRICT KHARGONE
(WEST NIMAR)



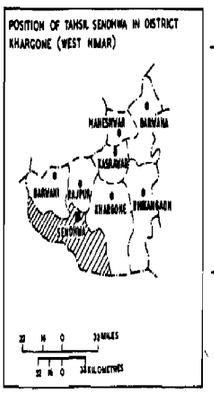

TAHSIL BARWANI

TAHSIL RAJPUR

TAHSIL KHARGONE

MAHARASHTRA

STATE BOUNDARY	
TAHSIL BOUNDARY	
TAHSIL HEADQUARTERS	◎
VILLAGE BOUNDARY WITH LOCATION CODE NUMBER	234
NATIONAL HIGHWAY	
METALLED ROADS	
UNMETALLED ROADS	
RIVERS & STREAMS	
TOWN	
VILLAGES	LESS THAN 250 / 250 TO 499 / 500 TO 999 / 1000 TO 4999
POST / TELEGRAPH OFFICE	P/TO
DISPENSARY; AYURVEDIC DISPENSARY	D, AD
PRIMARY HEALTH CENTRE	PHC
T. B. CLINIC	TBC
PRIMARY, MIDDLE SCHOOL	PR.&Mid.S
HIGHER SECONDARY SCHOOL	Sec.S
REST HOUSE / TRAVELLER'S BUNGALOW	RH
POLICE STATION	PS
URBAN AREA	

AREA OF THE TAHSIL	NUMBER OF VILLAGES		URBAN CENTRES
	INHABITED	UNINHABITED	
1338·3 Km²	272	—	3

NOTE : 1 VILLAGE LOCATION CODE No.271 IS TREATED PARTLY AS URBAN OUT GROWTH OF SENDHWA TOWN

2 FOREST VILLAGE LOCATION CODE Nos.340, 343 & 345 TO 370 ARE NOT SHOWN.

BASED UPON THE MAUNDLI MAP PUBLISHED BY THE DIRECTOR, LAND RECORDS, MADHYA PRADESH.

MADHYA PRADESH
TAHSIL KHARGONE
DISTRICT KHARGONE
(WEST NIMAR)

AREA OF THE TAHSIL	NUMBER OF VILLAGES		URBAN CENTRES
	INHABITED	UNINHABITED	
1830.2 Km²	296	97	2

NOTE : FORST AREA IS NOT INCLUDED
IT VILLAGE LOCATION CODE NUMBERS FROM 373 TO 393 ARE NOT SHOWN IN THE MAP

TAHSIL KASRAWAD
TAHSIL RAJPUR
TAHSIL BHIKANGAON
TAHSIL SENDHWA
MAHARASHTRA
TO BARWANI
TO SENDHWA
TO RAJPUR
TO BHIKANGAON

KHARGONE
BARUD
BISTAN
BENHER
BHAGWANPUR
DHULKOT
GUJAR BAWADI
BHULWANIYA
DEVNALYA
DAMKHEDA
BHAGYAPUR
DEVALGHON
BADGAON
DASNAWAL
TALAKPUR
SEGAW
SINKHEDI
DHABLA
MOGARGAON
RASGANGA
BEHRAMPUR
MORANIKALAN
THIPGAON
DEVGAON
DAYAPURA
GHEGAON
DONGARGAON
RAJUR
PANDHANYA
IDARATPUR
AGHAWAN
LIKHMI PO
RASULON
CHANDHAWAD
PIPRI
TEMLA
RANGAON
GHOTYA
DON KHURD
DON BUZURG
PANALI
ANWADA
LEHRU
KELI
SHREEKHANDI
ALAIPURA
DALKA
SINKHEDA
NAGZIRI
JAMLA
RUKDOL
KOTHKHURD
PANPUR
ANAKWADI
MADHYKHEDA
JHOKANPURA
DHOLA
KABRI
BADYA
BHAGWANPURA
BAGHWA

STATE BOUNDARY
TAHSIL BOUNDARY
DISTRICT HEADQUARTERS
TAHSIL HEADQUARTERS
VILLAGE BOUNDARY WITH LOCATON CODE NUMBERS
STATE HIGHWAY
METALLED ROAD
UNMETALLED ROAD
RIVERS & STREAMS
TOWN

VILLAGES	LESS THAN 250	250 TO 499	500 TO 999	1000 TO 4999	5000 AND ABOVE

UNINHABITED VILLAGES — O
POST/TELEGRAPH OFFICE — P/T O.
HOSPITAL
PRIMARY HEALTH CENTRE — PHC
T.B.CLINIC — TBC
FAMILY PLANNING CENTRE
PRIMARY / MIDDLE SCHOOL — PS/Mid.S
HIGHER SECONDARY SCHOOL — Sec.S
COLLEGE — C
REST HOUSE/TRAVELLERS BUNGALOW — RH.
POLICE STATION — PS.
FOREST AREA
URBAN AREA

POSITION OF TAHSIL KHARGONE IN DISTRICT KHARGONE (WEST NIMAR)



BASED UPON THE MAINDI MAP PUBLISHED BY THE DIRECTOR LAND RECORDS, MADHYA PRADESH.

MADHYA PRADESH
TAHSIL BHIKANGAON
DISTRICT KHARGONE
(WEST NIMAR)

AREA OF THE TAHSIL	NUMBER OF VILLAGES		[illegible] CENTRES
	INHABITED	UNINHABITED	
1594.0 Km²	257	19	1

NOTE: VILLAGE LOCATION CODE NUMBER 114 IS TREATED PARTLY AS URBAN OUT-GROWTH OF BHIKANGAON TOWN.

TAHSIL BARWAHA

TAHSIL KASRAWAD

TAHSIL KHARGONE

TAHSIL KHANDWA (EAST NIMAR)

TAHSIL BURHANPUR

DISTRICT

MAHARASHTRA

BHIKANGAON

TO KHARGONE

TO KHANDWA

TO BARWAHA

TO KASRAWAD

PADLYA
BORUTH
BODWA
CHHIRWAN
KANGAON
VIJWADIA
BELOLA
AHMADPUR KAMDOD
NARGAON
BANJHAN
PIPRAD
LALKHEDA
SUNDREL
SAIKHEDI
BAMNALA
PIMPRABAP
SELDA
SHIVANA
GORDHANA
SAWADA
KONDYA
KHARWA
ABHAPURI
MITAWAL
GORAKHPUR
JHUMENA
MUNDYA
NARWAT
CHIRIYA
BODRANYA
CHOPALI
KALODA
PADLYA
BORWAL
DHUPA BUJURG

STATE BOUNDARY
TAHSIL BOUNDARY
TAHSIL HEADQUARTERS
VILLAGE BOUNDARY WITH LOCATION CODE NUMBERS (193)
STATE HIGHWAY (SH)
METALLED ROADS
UNMETALLED ROADS
RIVERS & STREAMS
TOWNS
VILLAGES (LESS THAN 250; 250 TO 499; 500 TO 999; 1000 TO 4999)
UNINHABITED VILLAGES
POST/ TELEGRAPH OFFICE (P/TO)
DISPENSARY; AYURVEDIC DISPENSARY (D, AD)
PRIMARY HEALTH CENTRE; HOSPITAL (PHC, H)
FAMILY PLANNING CENTRE
PRIMARY, MIDDLE SCHOOL (PR, MI d.S)
HIGHER SECONDARY SCHOOL (Sec.S)
REST HOUSE/ TRAVELLER'S BUNGALOW (RH)
POLICE STATION (PS)
URBAN AREA

N

POSITION OF TAHSIL BHIKANGAON IN DISTRICT KHARGONE (WEST NIMAR)

MAHESHWAR
BARWAHA
BARWANI
RAJPUR
KASRAWAD
KHARGONE
BHIKANGAON
SENDHWA

BASED UPON THE MAJMULI MAP PUBLISHED BY THE DIRECTOR, LAND RECORDS, MADHYA PRADESH.

VILLAGE AND TOWN DIRECTORY

PART (X) A

EXPLANATORY NOTE

History :

Prior to 1951 there were no separate Census publications for every district. But at the time of preparatory arrangements for the first Census of Independent India, it was felt that Census statistics should be made available for smaller territorial units basic to the needs of an administration wedded to welfare of the masses. Accordingly, the scheme of District Census Handbooks was conceived and implemented. In view of the usefulness of separate publications for each district, further improvement was made at the time of 1961 Census by including non-Census data like climate, agriculture, co-operation, industry, banking, education, health, etc. An introductory note was also added to highlight the more striking features. Unfortunately the desire to make districtwise Census publication very comprehensive resulted in late availability of the books to the users. Therefore, the organisers of the 1971 Centenary Census decided in favour of splitting the District Census Handbooks into three parts and thereby release maximum data, as and when available, so that the publication may have a useful life of seven to eight years of inter-censal decennium.

Scope :

(a) Part A of the book is the Village and Town Directory. The Village Directory contains for each village particulars of amenities available in the field of education, medicine, power supply, drinking water supply, post and telegraph facilities and communications. In addition, data relating to particulars of land use, weekly market, places of religious, historical or archaeological interest in the village has also been included. The Town Directory gives for each town in the district in the form of suitable statements, the origin and status of the town administration, growth of population, functional category of the town, physical aspects and location, latest municipal financial statements, civic and other amenities, medical, educational and cultural facilities, trade, industry, commerce and banking facilities, population by religion, Scheduled Castes and Scheduled Tribes. The abbreviations used in the Directory have been explained separately.

(b) Part B contains for each village and town, the primary Census data incorporating area, occupied residential houses, number of households, total population and its break-up by sex, Scheduled Caste and Scheduled Tribe population, literate population and working population by nine broad categories.

(c) Part C will mainly incorporate the administrative statistics pertaining to the district in all the fields of development. The other Census tables pertaining to the district regarding language, religion, migration, etc., will also be reproduced. There will be a write-up indicating the changes in the socio-economic and demographic characteristics of the district in the last decade.

Village Directory :

This is in the form of one statement. Important statistics for each village have been given under the main head —Amenities and Land use data. Other information regarding nearest town with distance, market, staple food and places of religious, historical or archaeological interest have also been given in separate columns. The information regarding "Amenities" cover items like educational and medical institutions, power supply, drinking water, communications and post and telegraph. Under "Land Use", the break-up of the total area of the village has been indicated under sub-heads forest, irrigated, unirrigated, cultivable waste and area not available for cultivation.

(a) There are 2,090 villages in the 8 tahsils of the district and the number of villages, tahsil wise, in 1961 and 1971 are as under :—

S.No.	Tahsil	1961	1971	Difference
1	2	3	4	5
1	Barwaha	317	323	+6
2	Maheshwar	206	208	+2
3	Barwani	185	188	+3
4	Rajpur	199	201	+2
5	Kasrawad	227	229	+2
6	Sendhwa	250	272	+22
7	Khargone	380	393	+13
8	Bhikangaon	276	276	..
	Total ..	**2,040**	**2,090**	**+50**

It may be seen that there has been a net increase of 50 villages in the district. The reasons for the increase are as below :—

1. Barwaha Tahsil.—

(a) Revenue areas of Barwaha and Sanawad towns have been treated as two separate revenue villages as Barwaha Kasba and Sanawad with L. C. Nos. 2/1/149 and 21/1/300, respectively.

(b) The following four villages are new forest villages.—

(i)	Julwania	L.C. No. 21/1/319
(ii)	Atarsumba	L.C. No. 21/1/321
(iii)	Piparkheda	L.C. No. 21/1/322
(iv)	Balkhad	L.C. No. 21/1/323

2. Maheshwar Tahsil.—

Non-Municipal area of 1961 of Maheshwar and Mandleshwar towns have been treated as two separate villages, *i.e.*, Maheshwar Kasba and Mandleshwar kasha with L.C. Nos. 21/2/207 and 21/2/208, respectively.

3. Barwani Tahsil.—

(a) The following four villages of 1961 did not appear in 1971 Census.—

(i)	Khariatar	(1961—L.C. No. 21/3/2)
(ii)	Umarbadi	(1961—L C. No. 21/3/72)
(iii)	Siraspani	(1961—L.C. No. 21/3/87)

The above three villages were forest villages in 1961. These villages have become depopulated in 1971. Since these villages were in the forest area and ceased to exist, they have not been treated as villages in 1971 Census as intimated by the tahsildar.

(iv) Koyada Khodra (1961—L.C. No. 21/3/41)

This village is a part of Barwani village and, therefore, has not been treated as a separate village as per 1971 Census.

(b) Revenue area of Barwani town has been treated as a separate village with L.C. No. 21/3/24 in 1971 Census.

(c) The following six villages are new forest villages.

(i)	Kandra	L.C. No. 21/3/160
(ii)	Dabri	L.C. No. 21/3/161
(iii)	Laijhapi	L.C. No. 21/3/162
(iv)	Semalya Khodara	L.C. No. 21/3/182
(v)	Mardai	L.C. No. 21/3/183
(vi)	Kanjakuwa	L.C. No. 21/3/184

Thus there has been a net increase of 3 villages in this tahsil.

4. Rajpur Tahsil.—

Non-Municipal urban areas of 1961 of Anjad and Rajpur towns have been treated as two separate villages *i.e.*. Anjad and Rajpur with L. C. Nos. 21/4/6 and 21/4/151, respectively.

5. Kasrawad Tahsil.—

(a) Village Bagkhedi L.C. No. 21/5/180 of 1961 has been merged in village Kirgaon L.C. No. 21/5/214 of 1971.

(b) Non-Municipal Urban area of 1961 of Kasrawad town has been treated as three separate villages in 1971 Census as below:—

(i)	Kasrawad Bujurg—	L.C. No. 21/5/34(A)
(ii)	Rasidpur	— L.C. No. 21/5/46(A)
(iii)	Shahbad	— L.C. No. 21/5/46(B)

6. Sendhwa Tahsil.—

(a) The following 20 villages are new forest villages :—

(1)	Jalyapani	L.C. No. 21/6/251
(2)	Umarkhaiya	L.C. No. 21/6/252
(3)	Kewli	L.C. No. 21/6/253
(4)	Dhawdi Mal	L.C. No. 21/6/254
(5)	Mohlyapani	L.C. No. 21/6/255
(6)	Judmuda	L.C. No. 21/6/256
(7)	Madsinga	L.C. No. 21/6/257
(8)	Nandyawad	L.C. No. 21/6/258
(9)	Rawanyapani	L.C. No. 21/6/259
(10)	Rojhanimal	L.C. No. 21/6/260
(11)	Dokalyapani	L.C. No. 21/6/261
(12)	Umariapani	L.C. No. 21/6/262
(13)	Godanimal	L.C. No. 21/5/263
(14)	Kalikundi	L.C. No. 21/6/264
(15)	Ajgarya	L.C. No. 21/6/265
(16)	Matiamel	L.C. No. 21/6/266
(17)	Adnadi	L.C. No. 21/6/267
(18)	Khapada	L.C. No. 21/6/268
(19)	Jhagra	L.C. No. 21/6/269
(20)	Jhapdimal	L.C. No. 21/6/270

(b) Non-Municipal urban area of Sendhwa town has been treated as a separate village, Sendhwa with L.C. No. 21/6/271.

(c) Revenue area of Khetia town has been treated as a separate village, Khetia with L.C.No. 21/6/272.

7. **Khargone Tahsil.**—

(a) The following six villages of 1961 Census have been merged with the villages shown against them :—

Villages of 1961		Merged with the villages of 1971	
1		2	
(i) Kharwa	L.C. No. 212	Mahu Mandli	L.C. No. 289
(ii) Pipliya Bawdi	L.C. No. 321	Bhagwanpura	L.C. No. 241
(iii) Kawdapani	L.C. No. 339	Badya	L.C. No. 361
(iv) Rojda	L.C. No. 357	Gujar Bawdi	L.C. No. 358
(v) Bilwapani	L.C. No. 361	Badya	L.C. No. 361
(vi) Chandpura	L.C. No. 366	Dejla	L.C. No. 362

(b) The following 19 villages are new forest villages in 1971 :—

(1)	Amliyapani	L.C. No. 21/7/373
(2)	Mahadeo Padav	L.C. No. 21/7/374
(3)	Badi	L.C. No. 21/7/375
(4)	Naya Bilwa	L.C. No. 21/7/376
(5)	Gujar Bawdi	L.C. No. 21/7/377
(6)	Neemghati	L.C. No. 21/7/379
(7)	Vamanpuri	L.C. No. 21/7/380
(8)	Lahorpani	L.C. No. 21/7/381
(9)	Bokraniya	L.C. No. 21/7/382
(10)	Damkheda	L.C. No. 21/7/383
(11)	Jamunpati	L.C. No. 21/7/384
(12)	Talghar	L.C. No. 21/7/385
(13)	Nimwadi	L.C. No. 21/7/386
(14)	Guljhira	L.C. No. 21/7/387
(15)	Tara Bawdi	L.C. Na. 21/7/388
(16)	Naharkhodra	P.C. No. 21/7/390
(17)	Mawas Mal	L.C. No. 21/7/391
(18)	Musapura	L.C. No. 21/7/392
(19)	Khairkundi	L.C. No. 21/7/393

The distribution of the villages with reference to their area in acres is as shown in the inset table below :—

Area (in acres)	No. of villages
1	2
50 acres or less	10
51—100	16
101—200	62
201—500	362
501—1,000	684
1,001—2,000	655
2,001—5,000	288
5,001 acres and above	12
Area figures not available	1
Total	**2,090**

Area of one village is not available and, therefore, it has not been considered in this note while discussing the data regarding area. It is a forest village and as such the area of this village has not been furnished by the tahsildar.

Village Chak Chogawan (L.C. No. 21/2/111) in Maheshwar tahsil has the smallest area of 5.0 acres and is located at a distance of 11.2 km. from the nearest town, Mandleshwar, while village Jhopali (L. C. No. 21/6/5) in Sendwa tahsil has the

largest area of 6,633.86 acres in the district and is located at a distance of 16.00 kms. from the nearest town, Sendhwa.

Out of 2,089 villages for which area figures are available, 684 villages are in the area range of 501-1,000 acres, while 655, 362 and 288 villages are in area ranges 1,001-2,000, 201-500 and 2,001-5,000 acres, respectively. Only 12 villages are in the area range of 5,001 and above.

Maximum villages in Barwaha, Maheshwar, Barwani, Kasrawad tahsils come within the area range of 501-1,000 acres, while in Rajpur, Sendhwa, Khargone and Bhikangaon tahsils they come in the area range of 1,001-2,000 acres as will be seen from the following table containing tahsilwise data :—

Area (*in acres*)	Barwaha	Maheshwar	Barwani	Rajpur	Kasrawad	Sendhwa	Khargone	Bhikangaon	Total
1	2	3	4	5	6	7	8	9	10
50 acres or less	1	4	4	..	..	..	1	..	10
51—100	4	1	7	..	..	4	..	..	16
101—200	9	5	15	3	3	15	12	..	62
201—500	105	44	36	11	35	41	68	22	362
501—1,000	107	87	65	49	95	70	125	86	684
1,001—2,000	66	50	41	82	67	92	134	123	655
2,001—5,000	31	16	20	53	29	48	52	39	288
5,001 & above	..	1	..	3	..	1	1	6	12
Area figures not available	..	..	..	..	..	1	..	..	1
Total	**323**	**208**	**188**	**201**	**229**	**272**	**393**	**276**	**2,090**

(*b*) *Educational amenities.*—The total number of villages having various educational facilities within various distance ranges from the nearest town are as indicated in the inset table below:—

Dsitance from nearest town	Total No. of villages	Number of villages having: Primary School	Middle School	High or Higher Secondary School	College	Others
1	2	3	4	5	6	7
5 kms. or less	223	86	12	..	..	..
6—10 kms.	316	146	23	1	..	..
11—15 kms.	351	149	20	5	..	..
16—25 kms.	615	247	37	9	..	..
26—50 kms.	500	249	32	4	..	..
51—100 kms.	71	27	..	..	..	..
101—200 kms.	14	..	..	..	..	..
201 kms. & above	..	..	..	..	..	..
Total	**2,090**	**904**	**124**	**19**	..	..

Maximum number of villages (615) lie within the distance range of 16-25 kms. and maximum number of villages having middle schools and high/higher secondary schools also lie within this range, while miximum number of villages having primary schools are in the distance range 26-50 kms. The number of educational institutions in the villages of different tahsils is given below:—

S. No.	Tahsil	Number of Educational Institutions: High or Higher Secondary School	Middle School	Primary School	College	Others
1	2	3	4	5	6	7
1	Barwaha	2	12	93	..	..
2	Maheshwar	4	13	54	..	..
3	Barwani	..	7	98	..	..
4	Rajpur	3	18	150	..	..
5	Kasrawad	3	15	103	..	..
6	Sendhwa	2	9	147	..	..
7	Khargone	4	35	184	..	..
8	Bhikangaon	1	18	115	..	..
	Total	**19**	**127**	**944**	..	..

Forty villages have two primary schools each, while three villages have two middle schools each. The area of these villages with distance from the nearest town are indicated below:—

S. No.	Name of villages	Tahsil	L. C. No.	Area of the village in acres.	Distance from the nearest town in kms. with name		Educational Institutions and number (if more than one)		
							Primary School	Middle School	Higher Secondary School
1	2	3	4	5	6		7	8	9
1	Bijasan	Barwani	21/3/3	1,450.34	Barwani	19.2	2	..	...
2	Sajwani	Barwani	21/3/52	3,035.51	Barwani	4.8	2	..	...
3	Rehgun	Barwani	21/3/54	2,184.61	Barwani	9.6	2	..	..
4	Silawad	Barwani	21/3/116	1,850.67	Barwani	24.0	2	..	..
5	Chikalya	Barwani	21/3/141	4,178.69	Barwani	43.2	2	..	..
6	Mandwada	Rajpur	21/4/16	2,957.93	Anjad	8.0	2	..	..
7	Talwada Deb	Rajpur	21/4/22	987.43	Anjad	16.0	2	..	..
8	Ghatwa	Rajpur	21/4/42	1,282.09	Anjad	33.6	2	..	..
9	Baghadi	Rajpur	21/4/77	5,301.44	Rajpur	22.4	2	..	..
10	Chitawal	Rajpur	21/4/82	5,078.86	Rajpur	22.4	2	..	..
11	Rui	Rajpur	21/4/89	2,058.33	Rajpur	17.6	2	..	...
12	Surana	Rajpur	21/4/129	3,420.46	Anjad	14.4	2	..	...
13	Narawala	Rajpur	21/4/155	2,023.71	Rajpur	3.2	2	..	..
14	Ojhar	Rajpur	21/4/174	1,942.76	Rajpur	20.8	2	..	..
15	Nagalwadi Bujurg	Rajpur	21/4/193	3,831.60	Sendhwa	25.6	2	...	...
16	Palsud	Rajpur	21/4/195	4,841.23	Sendhwa	24.0	2	..	..
17	Thikri	Rajpur	21/4/50	4,612.87	Anjad	38.4	2	...	...
18	Kasrawad Khurd	Kasrawad	21/5/46	4,714·05	Kasrawad	3.2	2	..	..
19	Makad Kheda	Kasrawad	21/5/37	1,977.02	Mandleshwar	0.8	2	..	..
20	Pipalgon	Kasrawad	21/5/185	1,287.95	Mandleshwar	12.8	2	..	..
21	Jhopali	Sendhwa	21/6/5	6,633.86	Sendhwa	16.0	2	..	..
22	Chatli	Sendhwa	21/6/25	1,756.35	Sendhwa	6.4	2	..	..
23	Bawdad	Sendhwa	21/6/58	1,769.44	Sendhwa	11.2	2	..	...
24	Chikhli	Sendhwa	21/6/59	1,755.90	Sendhwa	14.4	2	..	...
25	Dhanora	Sendhwa	21/6/66	4,155.13	Sendhwa	19.2	2	..	...
26	Varla	Sendhwa	21/6/92	822.25	Sendhwa	40.0	2	..	...
27	Bakharli	Sendhwa	21/6/88	1,540.06	Sendhwa	32.0	2	..	...
28	Balwadi	Sendhwa	21/6/96	2,569.63	Sendhwa	36.8	2	2	..
29	Pansemal	Sendhwa	21/6/158	1,516.20	Khetia	11.2	2	..	..
30	Seganwa	Khargone	21/7/3	4,274.36	Khargone	32.0	2	2	..
31	Lonara (Dehri)	Khargone	21/7/7	1,001.16	Khargone	38.4	2	...	...
32	Dongargaon	Khargone	21/7/15	1,702.98	Khargone	41.6	2	...	...
33	Likhi	Khargone	21/7/22	1,537.98	Khargone	25.6	2	..	..
34	Golwadi	Khargone	21/7/42	2,522.24	Khargone	41.6	2	..	..
35	Un Bujurg	Khargone	21/7/74	2,125.58	Khargone	16.0	2	2	...
36	Shrikhandi	Khargone	21/7/181	2,560.00	Khargone	24.0	2	..	..
37	Mohna	Khargone	21/7/230	895.43	Khargone	32.0	2	..	..
38	Bamnala	Bhikangaon	21/8/61	1,722.00	Bhikangaon	12.0	2	..	..
39	Jhirniya	Bhikangaon	21/8/218	1,404.00	Bhikangaon	38.4	2	..	..
40	Dodwan	Bhikangaon	21/8/144	6,432.00	Sanawad	12.0	2	..	..
						Total	**80**	**6**	..

(c) *Medical facilities.*—The availability of medical facilities per 100 sq. kms. and, tahsilwise, is as given in the following inset table:—

S.No.	Tahsil	Total area (in sq. kms.)	No. of medical institutions of any kind per 100 sq. kms.
1	2	3	4
1	Barwaha	1,215.38	0.9
2	Maheshwar	800.96	1.1
3	Barwani	722.45	2.3
4	Rajpur	1,309.27	1.5
5	Kasrawad	1,010.80	1.7
6	Sendhwa	1,371.64	0.7
7	Khargone	1,833.07	0.5
8	Bhikangaon	1,593.01	0.8

The above table will show that the villages of Barwani tahsil have, comparatively, greater medical facilities per 100 sq. kms. The number of medical institutions, tahsilwise, is as indicated below:—

S.No.	Tahsil	No. of Medical Institutions
1	2	3
1	Barwaha	11
2	Maheshwar	9
3	Barwani	17
4	Rajpur	20
5	Kasrawad	17
6	Sendhwa	10
7	Khargone	9
8	Bhikangaon	13
	Total	**106**

About 19 per cent of the medical institutions in the rural areas of the district are in the villages of Rajpur tahsil followed by Kasrawad and Barwani where the percentage is about 16.

(d) *Power supply.*—The number of villages having electric power supply within various distance ranges from the nearest town are as indicated in the inset table below:—

Distance from the nearest town	Total No. of villages	No. of villages with electric power supply
1	2	3
5 kms. or less	223	49
6—10 kms.	316	30
11—15 kms.	351	19
16—25 kms.	615	33
26—50 kms.	500	13
51—100 kms.	71	1
101—200 kms.	14	..
201 kms. and above	..	..
Total	**2,090**	**145**

It would be seen that about 7 percent of the total number of villages have electricity and bulk of them are in the distance range up to 50 kms. from the nearest town. The number of villages having electric power supply, tahsilwise, is as below:—

S.No.	Tahsil	Total No. of villages	Villages having electric power supply	Percentage of villages covered by electricity
1	2	3	4	5
1	Barwaha	323	11	3.40
2	Maheshwar	208	24	11.54
3	Barwani	188	10	5.32
4	Rajpur	201	25	12.44
5	Kasrawad	229	12	5.24
6	Sendhwa	272	20	7.35
7	Khargone	393	34	8.65
8	Bhikangaon	276	9	3.26
	Total	**2,090**	**145**	**6.94**

The percentage of villages (about 6.94) having electric power supply in the district is slightly lower than the State percentage (about 7). Within the district, villages of Rajpur tahsil have, comparatively, more of this facility, while in Bhikangaon tahsil the percentage of villages having electric power supply is very low.

(e) *Communications.*—The total number of villages and the number of villages connected by different types of communications, falling in the different distance ranges from the nearest town, are indicated in the inset table below:—

Distance from the nearest town	Total No. of villages	Number of villages connected by				
		Pucca road	Kutcha road	Pucca road & rail	Kutcha road & rail	Others (Rail)
1	2	3	4	5	6	7
5 kms. or less	223	91	29	1	..	2
6—10 kms.	316	89	44	2	1	2
11—15 kms.	351	61	47	1	..	1
16—25 kms.	615	111	76	1	..	..
26—50 kms.	500	45	56	..	..	..
51—100 kms.	71	1	1	..	..	..
101—200 kms.	14	..	..	..	..	..
201 kms. & above	..	..	..	..	..	..
Total	**2,090**	**398**	**253**	**5**	**1**	**5**

About 19 percent of villages are served by 'pucca' road. Out of 2,090 villages in the district, 657 villages are served by 'pucca' or 'kutcha' roads. The number of villages served by 'pucca' roads, tahsilwise, and the total number of villages with percentage covered are as below.—

S. No.	Tahsil	Total No. of villages	No. of villages having "Pucca" roads	Percentage
1	2	3	4	5
1	Barwaha	323	35	10.83
2	Maheshwar	208	39	18.75
3	Barwani	188	56	29.79
4	Rajpur	201	93	46.27
5	Kasrawad	229	71	31.00
6	Sendhwa	272	38	13.97
7	Khargone	393	38	9.67
8	Bhikangaon	276	33	11.96
	Total	**2,090**	**403**	**19.28**

Comparatively, Rajpur and Kasrawad tahsils have better communications facilities, while Khargone tahsil is poor in this facility. Very few villages are connected by rail.

(*f*) *Post and telegraph*.— The total number of villages in the tahsils of the district having post offices, telegraph offices and telephone facility are given below:—

S. No.	Name of Tahsil	Total No. of villages	No. of villages having Post offices	No. of villages having telegraph offices	No. of villages having Telephones
1	2	3	4	5	6
1	Barwaha	323	13	..	..
2	Maheshwar	208	10	..	..
3	Barwani	188	7	..	..
4	Rajpur	201	14	1	2
5	Kasrawad	229	18	..	1
6	Sendhwa	272	15	..	1
7	Khargone	393	19	..	1
8	Bhikangaon	276	12	..	..
	Total	**2,090**	**108**	**1**	**5**

The number of post offices per 100 sq. kms. area in each tahsil is indicated in the following inset table:—

S.No.	Name of Tahsil	Total area (in sq. kms.)	No. of post offices per 100 sq. kms.	
1	2	3	4	
1	Barwaha	1,215.38	1.1	(1.0696)
2	Maheshwar	800.96	1.3	
3	Barwani	722.45	1.0	
4	Rajpur	1,309.27	1.1	(1.0692)
5	Kasrawad	1,010.80	1.9	
6	Sendhwa	1,371.64	1.1	
7	Khargone	1,833.07	1.0	
8	Bhikangaon	1,593.01	0.8	

Comparatively, rural areas of Bhikangaon tahsil have less postal facility per 100 sq kms. Only one village has telegraph facility in the district, while five villages have telephone facility. The names and the particulars of these villages are as under:—

S. No.	Name of Tahsil	Name of village having telegraph office		Name of village having telephone	
		Name	L.C. No.	Name	L.C. No.
1	2	3	4	5	6
1	Rajpur	Thikri	21/4/50	(i) Badsalay	21/4/78
				(ii) Ozar	21/4/174
2	Kasrawad	..	..	Nimrani	21/5/16
3	Sendhwa	..	..	Bakee *alias* Goi	21/6/15
4	Khargone	..	..	Seganwa	21/7/3

(*g*) *Staple food*.—"Jowar" and wheat constitute staple food in bulk of the villages of the district. Maize also constitutes additional staple food in few villages of the district.

(*h*) *Land use pattern*.— (i) According to the village papers, about 11 percent of the area in the

district is under forest. The percentage of the forest area, tahsilwise, is as indicated below:—

S.No.	Name of Tahsil	Percentage of forest area
1	2	3
1	Barwaha	19.48
2	Maheshwar	16.94
3	Barwani	..
4	Rajpur	4.41
5	Kasrawad	14.07
6	Sendhwa	13.90
7	Khargone	3.92
8	Bhikangaon	14.05
	Total	**10.74**

According to the report of the tahsildar, Barwani there is no forest area in the villages of Barwani tahsil. It may also be noticed that comparatively, less forest area is in Khargone tahsil, while about 19 percent of the area of Barwaha tahsil is under forest.

(ii) The net cropped area in the year 1969 increased by 8.24 percent as compared to the area in 1960-61. The percentage of area under irrigation to area under crops during the years 1960-61 and 1968-69 comes to 3.35 and 5.41, respectively. The area under irrigation during this period increased by 74.93 percent.

(iii) The following inset table shows the percentage of average cultivable waste per village in different distance ranges from the nearest town:—

Distance	No. of villages	Total cultivated land	Average cultivated land per village	Total cultivable waste	Average cultivable waste per village	Percentage of average cultivable waste per village to average cultivated land per village
1	2	3	4	5	6	7
5 kms. or less	223	169,122.21	758.50	35,021.50	157.05	20.71
6—10 kms.	316	237,263.73	750.83	48,497.69	153.47	20.44
11—15 kms.	351	254,059.24	723.82	61,860.60	176.24	24.35
16—25 kms.	614	451,494.37	735.33	101,015.26	164.52	22.37
26—50 kms.	500	377,539.58	755.08	74,354.32	148.71	19.69
51—100 kms.	71	41,975.93	591.21	15,873.62	223.57	37.82
101—200 kms.	14	1,515.00	108.21	..	..	..
201 kms. and above	..	..	..	..	..	..
Area figure not available	1	..	..	..	..	..
Total	**2,090**	**1,532,970.06**	..	**336,622.97**	..	..

Ordinarily, the nearer a village to an urban area, the lesser is the proportion of cultivable waste, but the above inset table does not show a consistent trend in this regard and there is some deviation in the distance ranges 6-10 kms. and 16-25 kms. and 26-50 kms.

In the whole district 336,623 acres (in round figures) of land has been classified as cultivable waste which constitutes about 14 percent of the total area of the villages in the district. The table

below indicates the percentage of cultivable waste in each tahsil:—

S.No.	Name of tahsil	Percentage of cultivable waste
1	2	3
1	Barwaha	12.36
2	Maheshwar	22.75
3	Barwani	1.26
4	Rajpur	14.22
5	Kasrawad	17.29
6	Sendhwa	9.56
7	Khargone	17.21
8	Bhikangaon	14.25
	Total	**13.82**

It would be seen that comparatively, the percentage of cultivable waste in Barwani tahsil is less (1.26 percent), while it is highest in Maheshwar tahsil (about 23 percent).

Town Directory :

(a) This is in the form of Seven Statements. But before discussing the information collected in the Seven Statements, it would be better to first understand certain concepts which determines urban areas.

(i) *Definition of town.*—A 'town' in the 1961 Census was either—(i) a Municipality, Cantonment or Corporation; or (ii) a habitation with a population of at least 5,000, with atleast three-fourths of the adult male population engaged in non-agricultural pursuits. Accordingly there were 219 towns in the State. However, seven towns did not satisfy either the minimum population criterion or the one relating to ratio of non-agricultural adult males being 75% or more. But the list already finalised was not changed subsequently; the reason for not disturbing the original list of towns was that as many as 14 habitations which did not satisfy one or the other of the criteria laid down earlier managed to get included in the list of towns as Municipalities and inclusion of seven more such towns was not supposed to introduce greater demographic distortion than what was already present. In the 1971 Census there was no material change in the concept of town and a list of 247 towns was prepared originally. Three more towns were added in the list due to the fact that two places were declared as municipal and the third fulfilled the necessary criterion to qualify a place as urban and ultimately 250 towns were recognised in the State. All areas which are not towns have been included in the list of villages.

(ii) *Urban Agglomeration.*— The concept of Urban Agglomeration has been adopted for the 1971 Census with the intention to present the population data in the District Census Handbook in respect of urban areas in such a manner that "*de-facto* urban agglomeration" is a recognisable entity, data pertaining to which will be the sum of the data of not only the *de-jure*(within Municipal/other statutory limits) urban area but also of its outgrowths in different directions which are obviously urban in character and form a continuous urban spread. This has been considered necessary so that future comparisons or studies of the particular urban agglomeration is factual and not vitiated by the time differential which exists between the delineation of municipal boundaries and the actual growth of the urban area.

(iii) *Standard Urban Area.*— This new concept has been developed for the 1971 Census and the essentials of a Standard Urban Area are :—

(1) It should have a core town of a minimum population size of 50,000.

(2) The contiguous areas made up of other urban as well as rural administrative units should have close socio-economic links with the core town, and

(3) The probabilities are that this entire area will get fully urbanised in a period of two to three decades. This concept has been developed to provide comparable data for a definite area of urbanisation continuously for three decades which would give a meaningful picture.

(*b*) *The Seven Statements.*—Very useful data regarding the towns have been given in the statements and they have been collected and compiled from various agencies and official publications. The source and period of the information has been indicated below each Statement. It would not be out of place to mention here that analysis of data

collected from diverse sources has its own limitations, mostly due to sketchy and incomplete information. All the same, the data compiled and presented throws sufficient light on the present stage of progress in each town.

(*i*) *Statement No. I.*— This statement presents the basic data relating to population of the towns for each decennium from 1901 to 1971 and the civic administration status in 1970. The civic administration status of the town indicates the authority incharge of its administration. Thus a town could have a Municipal Corporation, a Municipality, a Cantonment Board, a Gram Panchayat, a Notified Area Committee, etc.

(*ii*) *Statement No. II.*— This statement contains information regarding location (latitude/longitude), annual rainfall, temperature, distance from the nearest city with population of 1 lac or more and State, District and Tahsil headquarters. Distances from Railway Station and Bus route have also been indicated.

(*iii*) *Statement No. III.*— The statement contains information regarding receipt and expenditure of local bodies under different main heads indicating the indebtedness and general financial position and expenditure on public utility works. The information has been furnished for the years 1968-69, 1969-70 and 1970-71 in order to have an idea whether the concerned urban body is improving financially or not.

(*iv*) *Statement No. IV.*—This statement contains information regarding amenities, *e. g.*, road length, sewerage system, types of latrines, water supply, fire-fighting service, etc. in the different towns.

(*v*) *Statement No. V.*— This statement contains information regarding various important facilities available in the town, *viz.*, medical, educational, recreational and cultural.

(*vi*) *Statement No. VI.*— This statement throws light on the business and credit facilities commanded by the towns and contains information regarding trade, commerce, industry and banking.

(*vii*) *Statement No. VII.*—This statement contains data regarding population by religion and Scheduled Castes/Scheduled Tribes with male/female break-up for the year 1971. This is the only statement based on 1971 Census figures.

Towns:

There are eight tahsils and thirteen towns in Khargone (West Nimar) district as indicated below :—

S. No.	Name of Tahsil	Name of Town	L.C. No.	Class of Town
1	2	3	4	5
1	Barwaha	(i) Barwaha	21/I	IV
		(ii) Sanawad	21/II	IV
2	Maheshwar	(i) Maheshwar	21/III	V
		(ii) Mandleshwar	21/IV	V
3	Barwani	Barwani	21/VI	III
4	Rajpur	(i) Rajpur	21/VIII	IV
		(ii) Anjad	21/VII	IV
5	Kasrawad	Kasrawad	21/V	V
6	Sendhwa	(i) Sendhwa	21/XI	IV
		(ii) Khetia	21/XII	V
7	Khargone	(i) Khargone	21/X	III
		(ii) Gogaon	21/XIII	V
8	Bhikangaon	Bhikangaon	21/IX	V

Out of 13 towns in the district, Barwaha, Maheshwar, Rajpur, Sendhwa and Khargone tahsils have two towns each, while Barwani, Kasrawad and Bhikangaon have one town each. Khargaone is the headquarter of the district and continues to be a town since 1901. The following three other towns also continue to be towns since 1901:— Barwaha, Barwani and Maheshwar. Sanawad was recognised as town for the first time in 1911, while Anjad and Rajpur were recognised as towns for the first time in 1931. Sendhwa was treated as town in 1941. Mandleshwar and Khetia were recognised as towns for the first time in 1951, while Bhikangaon, Gogaon and Kasrawad were recognised as towns in 1961.

The following are the urban agglomerations in the district :—

S.No.	Name of Town forming agglomeration	Name(s) of Village(s)/ localities treated as urban outgrowth	Wholly/ Partly	L.C. No.
1	2	3	4	5
1	Barwaha	Barwaha Kasba	(wholly)	149
2	Maheshwar	Maheshwar Kasba	(partly)	207
3	Mandleshwar	Mandleshwar Kasba (Nayapura)	(wholly)	208
4	Anjad	Anjad Kasba (Shivpuri)	(partly)	6
5	Kasrawad	Kasrawad Khurd	(partly)	46
6	Sendhwa	Sendhwa Kasba	(partly)	271
7	Bhikangaon	Bhikangaon Kasba	(pratly)	114

There is no standard Urban Area in the district as there is no town having a poputation 50,000 and above.

Statement I.—(i) The category of town administration in 1970 has been indicated in column 5 of the statement. All the towns except Gogaon have municipalities. Gogaon, has a gram panchayat. The population of the towns have, by and large, shown constant increase in every decade since their continued recognition as towns except as indicated below :—

S.No.	Name of town	Dacade population		Reduction in population
		Year	Population	
1	2	3	4	5
1	Barwaha	1911	7,184	
		1921	6,515	669
2	Maheshwar	1911	9,599	
		1921	6,788	2,811
		1921	6,788	
		1931	6,399	389
3	Sanawad	1921	7,607	
		1931	7,341	266

The fall in population during the decade 1911-21 in Maheshwar and Barwaha towns may be due to influenza epidemic of 1918.*

The slight fall in population in 1921-31 in Maheshwar and Sanawad towns may be due to Cholera epidemic of 1928-30.**

(ii) Column 14 of the statement shows the functional classification of the towns in 1961 as indicated below :—

Functional category	Total Number of towns
1	2
Primary Activities	4
Primary activities-*cum*-Industry.	1
Industry-*cum*-Services.	1
Industry-*cum*-Services-*cum*-Trade and Commerce.	1
Services.	1
Services-*cum*-Industry.	4
Services-*cum*-Industry-*cum*-Primary Activities	1
Total	**13**

The method adopted for the functional classification is elucidated below:—

The nine industrial categories were grouped into the following five functional characteristics:—

(i) Primary Activities (Comprising Category I—Cultivation, II—Agricultural Labourer and III—Mining and Quarrying, Fishing, Livestock, Hunting, etc.).

(ii) Industrial (Comprising Category IV—Household Industry, V—Manufacturing other than Household Industry and VI—Construction).

* Census of India, 1921, Volume XVIII--Central India Agency Report and Tables—page 5.

** Census of India, 1931, Volume XX--Central India Agency, part 1, Report—page 24.

(iii) Commercial (Comprising Category VII—Trade and Commerce).

(iv) Transport (Comprising Category VIII—Transport, Storage and Communications).

(v) Services (Comprising Category IX—Other services).

The percentage of total workers under the above five functional characteristics were calculated for each town and the predominant function(s) of each town was/were determined. If one functional characteristic of a town absorbed more than 40 percent of the total workers the town was designated by that function. In case no single characteristic claimed 40 percent of the workers, two predominant characteristics together claiming a percentage of 60 or above were taken to represent the town. If these two failed to account for 60 percent of the total workers, the first three characteristics were taken to represent the town.

Statement II.—The physical and locational aspects as in 1969 have been covered. Encased between the Vindhyas on the north, and the Satpuras on the south, with Narbada flowing in between, the district with its eastern counterpart, East Nimar comprises the territory that was known as the 'Prant Nimar' in the mediaeval and old days. The district was simply known as Nimar, and the prefix West is a post-reorganisation addition to distinguish it from its eastern counter part. Physiographically, West Nimar is one of the few districts which include hills of both Vindhyas and Satpura systems. An extensive portion of the district, lying mostly in Barwaha, Maheshwar, Kasrawad and Rajpur tahsils is under the command of the rich Narbada valley. At the same time, most of the southern portion of the district is cut by straddling hills of the Satpuras, and their rather infertile slopes. Climate of the district is warm, with short winters.* Temperature data of Khandwa town has been indicated for all the towns, except Barwani while rainfall data of Khandwa town has been indicated for Anjad, Gogaon, Kasrawad, Khetia, Mandleshwar, Sanawad and Sendhwa. Substituted data for these towns as indicated above have been mentioned as separate data for these towns is not available and the temperature and rainfall of these towns are more or less similar to that of Khandwa town. The towns get annual rainfall of about 716 m.m. to 965 m.m. The range of maximum and minimum temperature of the towns is 33.6°C to 19.6°C. The temperature data is based on daily average temperature.

All the towns are on bus route. Mhow is the nearest railway station for Anjad and Barwani towns, while Barwaha is the nearest railway station for Kasrawad, Maheshwar and Mandleshwar. For Gogaon and Khargone, Sanawad is the nearest railway station. Indore is the nearest railway station for Rajpur and Sendhwa, while Khandwa and Dondaicha are the nearest railway stations for Bhikangaon and Khetia towns, respectively. The district headquarter town, Khargone, is at a distance of 288 kms. by road from the State headquarter, Bhopal. Indore is the nearest city by road from all the towns of the district.

Statement III.—On the basis of population in 1971 Census the towns of the district have been categorised as under :—

S.No.	Name of town	Population in 1971	Class
1	2	3	4
1	Anjad	11,525	IV
2	Barwaha	16,222	IV
3	Barwani	22,099	III
4	Bhikangaon	6,399	V
5	Gogaon	5,724	V
6	Kasrawad	7,316	V
7	Khargone	41,316	III
8	Khetia	8,819	V
9	Maheshwar	9,778	V
10	Mandleshwar	6,501	V
11	Rajpur	10,513	IV
12	Sanawad	13,180	IV
13	Sendhwa	16,906	IV

* Census of India 1961—District Census Handbook, West Nimar District—pages—xxxvii and lxxviii.

The statement would show that the total expenditure is within the total receipts of the local bodies except in the following cases :—

S.No.	Local Body in the town of	Year of excess expenditure	Total receipt	Total expenditure	Amount by which the expenditure is more than receipt	Percentage of excess expenditure to total receipt
1	2	3	4	5	6	7
1	Barwani	1968-69	264,800	329,000	64,200	24.24
2	Kasrawad	1968-69	70,700	82,100	11,400	16.12
3	Khargone	1968-69	780.000	816,000	36,000	4.62
4	Maheshwar	1968-69	71,800	72,100	300	0.45
		1970-71	123,200	134,100	10,900	8.85
5	Sendhwa	1968-69	253,000	257,300	4,300	1.70
		1969-70	634,900	674,100	39,200	6.17

Column 7 of the above table would show that the percentage of excess expenditure to total receipt, of the local bodies of Barwani and Kasrawad for the year 1968-69 is noticeably high. This is mainly due to substantial expenditure under heads connected with public utility works and general administration. Receipt through taxes etc. have also shown, by and large, an upward trend during these years except in the following case :—

S. No.	Local body in the town of	Year	Extent of shortfall in receipt through taxes etc.
1	2	3	4
1	Mandleshwar	1969-70	29,800

The total receipt of the local bodies have, by and large, shown an upward trend except in the following case :—

S.No.	Local body in the town of	Year
1	2	3
1	Khetia	1969-70

Government grants have substantially supplemented the receipts of the local bodies. Loans have been obtained by the local bodies of Barwaha, Kasrawad, Maheshwar, Mandleshwar and Sendhwa towns. The per capita receipt and expenditure under broad heads is as indicated in the inset table below :—

Class of town	No. of towns	Year	Per capita						
			Receipt			Expenditure			
			Total receipt	Receipt through taxes, etc.	Receipt from all other sources	Total expenditure	Expenditure on Public Health conveniences	Expenditure on Public Institutions	Expenditure on all other aspects
1	2	3	4	5	6	7	8	9	10
Class I 100,000 & over		..	..	..	..	..	..	..	..
Class II 50,000—99,999		..	..	..	..	..	..	..	..
Class III		1968—69	16.48	9.36	7.12	17.24	7.92	0.06	9.26
20,000—49,999	2	1969—70	28.05	13.35	14.70	26.14	7.36	0.30	18.48
		1970—71	33.35	15.86	27.49	29.59	8.21	0.05	21.33
Class IV		1968—69	15.48	12.68	2.80	14.97	5.14	0.11	9.72
10,000—19,999	5	1969—70	23.12	16.15	6.97	20.98	5.73	0.21	15.04
		1970—71	32.02	19.29	12.73	29.39	13.85	0.07	15.47
Class V		1968—69	12.97	8.23	4.74	10.58	3.40	0.11	7.07
5,000—9,999	6	1969—70	20.57	8.37	12.20	12.19	3.01	0.12	9.06
		1970—71	31.26	10.65	20·61	15.56	3.53	0.11	11.92
Class VI									
Below 5,000	..	..	..	..	..	..	..	..	..

The above table would show that the total per capita receipt matches fairly well with the total per capita expenditure and in only one case per capita expenditure is higher than the total per capita receipt. The per capita expenditure on public Health and Conveniences as against per capita receipt through taxes etc., by and large, is encouraging. In a good number of cases, the expenditure of the local bodies shown in column 15 of the statement No. III under head 'Others' constitutes quite a high percentage of total expenditure.

Statement IV —All the towns have electricity. Electric connections have also been given for industrial and commercial purposes. Street lights have been provided in all the towns. Water supply through taps is available in Barwaha, Barwani, Khargone, Maheshwar, Mandleshwar, Sanawad and Sendhwa towns. Fire brigade facility is available in Anjad, Bhikangaon, Khargone, Khetia, Maheshwar, Mandleshwar and Sanawad towns.

Statement V.—(i) *Medical facilities.*—Government hospital facility is available in Anjad, Barwani, Khargone, Khetia, Mandleshwar and Sanawad towns. Besides hospital, Barwani and Khargone towns have a T. B. clinic and a Family Planning clinic. Barwaha, Bhikangaon, Gogaon, Kasrawad, Maheshwar and Rajpur have Primary Health Centres. Sendhwa has a T.B. Clinic. The number of beds per thousand population is as indicated in the inset table below :—

Total No. of beds in medical institutions	No. of beds per 1,000 population
1	2
542	3.0

(*ii*) *Educational facilities.*—Barwaha has an Arts and Science College, while Barwani and Khargone have each a combined Arts, Commerce and Science College. College facility is not available in the remaining towns of the district. Higher secondary/high schools are located in all the towns. The number of higher secondary/high schools, middle schools and primary schools, per thousand population is as shown in the following inset table. For a more realistic appreciation, the poulation in the age-group 0-14 has been considered for primary and middle schools, while population in the age-group 15-19 has been considered for higher secondary/high schools.

S. No.	Name of the town	Number per 1,000 population		
		Higher Secondary or High School	Middle School	Primary School
1	2	3	4	5
1	Anjad	1.8	0.2	0.5
2	Barwaha	1.0	0.1	0.4
3	Barwani	0.9	0.4	0.6
4	Bhikangaon	1.7	0.3	0.3
5	Gogaon	2.2	0.4	0.4
6	Kasrawad	2.9	..	0.6
7	Khargone	0.8	0.3	0.6
8	Khetia	1.2	0.3	0.5
9	Maheshwar	1.0	0.2	0.5
10	Mandleshwar	3.2	..	1.1
11	Rajpur	2.2	..	1.0
12	Sanawad	1.4	0.2	0.3
13	Sendhwa	0.6	0.2	0.2

(*iii*) *Recreational and Cultural facilities.*—Cinema house facility is available in all the towns. Public library and reading room facility is also available in all the towns except Bhikangaon and Gogaon.

State ment VI.—All the towns have bank facility. All the towns except Bhikangaon and Sendhwa have agricultural credit societies while Khargone, Khetia, Mandleshwar, Sanawad and Sendhwa towns have non-agricultural credit societies. Cloth, cotton, sugar, vegetables, wheat, medicines, petrol and kerosene, *jowar*, cigarettes and *bidi*, coal, hardware, *gud*, iron, groundnut, silver and rice are the main items of import in the towns. Cotton, country liquor, cotton bales, banana, tobacco, lime, groundnut, groundnut oil, powerloom cloth, wood, yarn, papaya fruits, cotton seeds, *moong* and

urad are the important items of export from the towns. Groundnut oil, country liquor, handloom cloth, bidi, cotton bales, lime, wooden furniture, bricks and clay pot, ice, agricultural implements and hardware, oil cakes, cement poles, *til* oil, yarn and silver ornaments are the important items of local manufacture.

Statement VII.—About 23 percent of the urban population is in Khargone town. In other towns the percentage of urban population varies from about 4 to 12 percent.

Majority of the urban population follow hindu religion; next come followers of islam religion. Town-wise percentage of population following hindu and islam religions is as indicated below :—

S. No.	Town	Percentage in round figures	
		Hindu	Islam
1	2	3	4
1	Anjad	82	16
2	Barwaha	72	20
3	Barwani	72	24
4	Bhikangaon	82	17
5	Gogaon	65	35
6	Kasrawad	79	18
7	Khargone	66	32
8	Khetia	82	14
9	Maheshwar	77	20
10	Mandleshwar	76	17
11	Rajpur	82	18
12	Sanawad	69	23
13	Sendhwa	71	26

Townwise percentage of population fallowing different religions and percentage of Scheduled Castes and Scheduled Tribes is as indicated below :—

S. No.	Name of town	PERCENTAGE								Percentage of Scheduled Castes	Percentage of Scheduled Tribes
		Buddhist	Christian	Hindu	Jain	Islam	Sikh	Others	Religion not stated		
1	2	3	4	5	6	7	8	9	10	11	12
1	Anjad	..	0.08	82.25	1.95	15.70	0.02	..	..	16.06	0.01
2	Barwaha	..	0.46	71.50	5.18	19.68	3.16	0.02	..	5.67	0.03
3	Barwani	..	1.24	72.12	1.49	24.33	0.82	..	..	10.35	8.30
4	Bhikangaon	..	0.01	81.92	1.08	16.91	0.08	..	..	10.42	13.71
5	Gogaon	..	0.02	64.74	0.23	35.01	..	..	..	6.22	0.02
6	Kasrawad	..	0.03	78.94	2.87	18.15	0.01	..	..	17.59	..
7	Khargone	..	0.07	66.20	0.94	32.29	0.49	..	0.01	5.27	1.13
8	Khetia	..	0.04	81.62	4.15	14.11	0.08	..	..	22.62	..
9	Maheshwar	..	0.11	77.19	2.38	19.90	0.42	..	..	11.64	1.16
10	Mandleshwar	..	2.54	76.17	3.89	16.74	0.65	..	0.01	13.78	..
11	Rajpur	..	0.10	81.78	0.34	17.66	0.12	..	..	7.88	7.59
12	Sanawad	0.05	0.03	68.56	7.08	23.42	0.86	..	..	5.62	0.60
13	Sendhwa	0.18	0.09	70.89	1.86	25.59	1.39	..	..	4.82	2.59

The percentage of Scheduled Castes population is, comparatively, high in Khetia town (about 23 percent), while in Sendhwa town it is lowest (4.82 percent). Percentage of Scheduled Tribes is highest in Bhikangaon town, while Gogaon has the lowest percentage (0.02). There is no Scheduled Tribe population in Kasrawad, Khetia and Mandleshwar town.

VILLAGE Amenities and BARWAHA

L.C. No.	Name of village	Total area of the village (in acres)	Amenities available within the villages					
			Educational	Medical	Power Supply	Drinking water	Communication	Post and Telegraph
1	2	3	4	5	6	7	8	9
1	Kawlariya	251.58	..	..	..	..	..	
2	Jhabariya	152.41	..	..	..	..	..	..
3	Dongargaon	149.26	..	..	..	..	..	..
4	Deogarh	4,199.63	..	..	..	..	..	..
5	Daulatpura	317.45	..	..	..	W	..	..
6	Badki Chouki	3,792.75	..	..	..	..	..	..
7	Ramthan	576.01	..	..	..	..	..	..
8	Temla	847.64	...	..	..	W	..	..
9	Nimtoka	275.52	..	..	..	..	..	..
10	Pipaljhar	230.50	..	..	..	..	..	..
11	Bagod	1,367.68	Mid.S.(1)	D (1)	..	W	KR	PO
12	Bhikar Khedi	437.42	..	..	..	..	..	..
13	Mundiya Kheda	325.75	PR (1)	..	..	..	..	..
14	Methawan	933.43	..	..	..	..	..	..
15	Rupala	721.38	..	..	..	..	KR	..
16	Ugharnya	1,092.95	...	..	..	W	...	..
17	Julwaniya	596.55	..	..	..	..	..	..
18	Bamanpuri	885.87	..	..	..	W	..	..
19	Bawi	3,506.89	PR (1)	..	..	W	KR	..
20	Surpala	626.58	PR (1)	..	..	..	KR	..
21	Kharkuwa	1,151.53	..	..	..	..	..	..
22	Dankuwa	1,887.41	..	..	..	..	..	..
23	Phandhanya	482.46	..	..	..	..	..	..
24	Balwada	4,174.32	PR (1), Mid.S.(1)	D(1)	..	W	PR, R	PO
25	Mukhtyara	1,038.62	PR (1)	..	..	W	KR	..
26	Sabalpura	578.43	..	..	..	..	..	..
27	Athawan	1,098.14	..	..	..	W	KR	..
28	Ithwan	326.94	..	..	..	..	..	..
29	Jamuniya	95.06	..	..	..	..	..	..
30	Jhabar	335.95	..	..	..	..	..	..
31	Bandikhar	695.16	..	..	..	W	KR	..
32	Bhikupura	217.01	..	..	..	..	..	..
33	Selda	664.99	PR (1)	..	..	W	..	..
34	Hanmantya	479.93	..	..	..	W	..	..
35	Korawad	558.32	..	..	..	W	PR, R	..
36	Gobrikhera	599.09	..	..	..	W	..	..
37	Jhigri	541.49	PR (1)	..	..	W	R	..
38	Paras Khedi	477.70	..	..	..	W	..	..
39	Palasiyapala	288.00	..	..	..	W	KR	..
40	Barjhar	2,404.73	PR (1)	..	..	R	..	..
41	Bothya	86.93	..	..	..	W	..	..
42	Lalpura	541.71	..	..	..	W	..	..
43	Aroda	588.27	..	..	..	R	KR	..
44	Karondia	1,374.76	..	..	..	R	KR	..
45	Kundiya	594.80	..	..	..	R	KR	..
46	Tharwar	1,111.75	PR (1)	..	..	W	KR	..
47	Palsud	510.99	..	..	..	W	..	..
48	Bargana	1,088.55	..	..	..	W	KR	..
49	Limbi Khurd	323.04	..	..	..	W	..	..
50	Sal Kheda	614.12	..	..	..	W	..	..
51	Sangwi	147.40	..	..	..	W	..	..
52	Sendhwa	997.49	..	..	..	R	KR	..

Staple Food	Land use (*i.e.* area under different types of land use) in acres: Forest	Irrigated	Un-Irrigated	Culturable waste (*i.e.* pasture and grazing land etc.)	Area not available for cultivation	Nearest town & distance in Kms.	Day of weekly Market, if any, held in village	Remarks including any place of religious, historical or archaeological interest	L.C. No.
10	11	12	13	14	15	16	17	18	1
Wheat, Jowar	..	..	57.93	179.31	14.34	Barwaha 35.2	..	..	1
Wheat, Jowar	..	..	95.86	51.19	5.36	Barwaha 32.0	..	..	2
Wheat, Jowar	..	..	62.15	41.72	45.39	Barwaha 32.0	..	..	3
Wheat, Jowar	3,591.53	0.80	338.33	159.79	109.18	Barwaha 40.0	..	..	4
Wheat, Jowar	..	7.55	221.82	71.75	16.33	Barwaha 35.2	..	..	5
Wheat, Jowar	2,643.22	2.10	474.92	228.90	443.61	Barwaha 32.0	..	..	6
Wheat, Jowar	..	18.54	353.13	122.98	81.36	Barwaha 36.8	..	..	7
Wheat, Jowar	..	55.26	486.27	284.14	21.97	Barwaha 32.0	..	..	8
Wheat, Jowar	..	5.70	145.94	95.51	28.37	Barwaha 36.8	..	..	9
Wheat, Jowar	..	14.34	155.49	43.20	17.47	Barwaha 35.2	..	..	10
Wheat, Jowar	..	61.45	896.98	340.91	68.34	Barwaha 35.2	Sunday	..	11
Wheat, Jowar	..	16.40	237.01	129.80	54.21	Barwaha 36.8	..	..	12
Wheat, Jowar	..	30.95	241.11	44.13	9.56	Barwaha 32.0	..	..	13
Wheat, Jowar	..	33.79	602.08	255.10	42.46	Barwaha 33.6	..	..	14
Wheat, Jowar	..	25.09	437.43	227.26	31.60	Barwaha 35.2	..	..	15
Wheat, Jowar	897.99	..	125.18	41.87	27.91	Barwaha 32.0	..	..	16
Wheat, Jowar	219.54	5.21	323.31	41.49	7.00	Barwaha 32.0	..	..	17
Wheat, Jowar	476.76	2.66	273.82	75.41	57.22	Barwaha 30.4	..	..	18
Wheat, Jowar	1,387.98	44.46	1,496.47	419.95	158.03	Barwaha 25.6	..	..	19
Wheat, Jowar	..	47.15	494.11	44.37	40.95	Barwaha 30.4	..	..	20
Wheat, Jowar	70.53	1.50	802.52	231.38	45.60	Barwaha 19.2	..	..	21
Wheat, Jowar	1,426.65	..	327.51	113.35	19.90	Barwaha 19.2	..	..	22
Wheat, Jowar	357.09	..	93.01	27.01	5.35	Barwaha 20.8	..	..	23
Wheat, Jowar	1,935.29	39.66	1,415.95	318.77	464.65	Barwaha 17.6	Sunday	..	24
Wheat, Jowar	..	3.24	744.41	183.76	107.21	Barwaha 19.2	..	..	25
Wheat, Jowar	315.30	..	119.96	70.84	72.33	Barwaha 19.2	..	..	26
Wheat, Jowar	216.03	27.67	594.10	158.31	102.03	Barwaha 28.8	..	..	27
Wheat, Jowar	..	5.00	248.88	63.32	9.74	Barwaha 27.2	..	..	28
Wheat, Jowar	..	..	64.68	24.77	5.61	Barwaha 25.6	..	..	29
Wheat, Jowar	..	1.95	280.95	29.37	23.68	Barwaha 22.4	..	..	30
Wheat, Jowar	..	55.77	523.98	92.65	22.76	Barwaha 25.6	..	..	31
Wheat, Jowar	..	6.65	168.34	37.35	4.67	Barwaha 20.8	..	..	32
Wheat, Jowar	..	38.24	487.47	97.09	42.19	Barwaha 22.4	..	..	33
Wheat, Jowar	..	14.20	406.16	44.10	15.47	Barwaha 22.4	..	..	34
Wheat, Jowar	..	13.60	424.19	69.13	51.40	Barwaha 14.4	..	..	35
Wheat, Jowar	143.73	4.00	331.66	93.70	26.00	Barwaha 16.0	..	..	36
Wheat, Jowar	..	5.01	453.27	43.92	39.29	Barwaha 14.4	..	..	37
Wheat, Jowar	..	3.16	400.18	50.13	24.23	Barwaha 14.4	..	..	38
Wheat, Jowar	..	6.68	239.50	19.23	22.59	Barwaha 14.4	..	..	39
Wheat, Jowar	467.55	46.88	1,168.94	220.26	501.10	Barwaha 12.8	..	..	40
Wheat, Jowar	..	1.55	80.19	3.62	1.57	Barwaha 12.8	..	..	41
Wheat, Jowar	43.80	13.25	390.47	76.15	18.04	Barwaha 12.8	..	..	42
Wheat, Jowar	..	1.00	309.40	129.48	148.39	Barwaha 22.4	..	..	43
Wheat, Jowar	1,209.63	4.20	92.89	4.77	63.27	Barwaha 25.6	..	..	44
Wheat, Jowar	273.89	1.00	177.70	33.67	108.54	Barwaha 24.0	..	..	45
Wheat, Jowar	361.11	22.31	644.50	34.99	48.84	Barwaha 28.8	..	..	46
Wheat, Jowar	117.87	9.32	284.29	19.41	80.10	Barwaha 30.4	..	..	47
Wheat, Jowar	697.79	22.20	335.76	13.85	18.95	Barwaha 30.4	..	..	48
Wheat, Jowar	..	4.10	286.07	13.07	19.80	Barwaha 32.0	..	..	49
Wheat, Jowar	346.33	2.00	228.48	11.47	25.84	Barwaha 30.4	..	..	50
Wheat, Jowar	..	3.00	135.58	5.66	3.16	Barwaha 30.4	..	..	51
Wheat, Jowar	704.17	2.30	209.76	39.46	41.80	Barwaha 24.0	..	..	52

VILLAGE DIRECTORY

L.C. No.	Name of village	Total area of the village (in acres)	Amenities available within the villages					
			Educational	Medical	Power Supply	Drinking water	Communication	Post and Telegraph
1	2	3	4	5	6	7	8	9
53	Akya	1,950.21	..	..	..	R	..	..
54	Okhala	661.53	..	..	..	W	KR	..
55	Katkut	1,920.66	Mid.S.(1)	D(1)	..	W	KR	PO
56	Ghanghala	387.80	..	..	..	W	..	..
57	Chandupura	1,491.51	..	..	..	R	..	..
58	Neem Kheda	660.86	..	..	..	..	..	..
59	Bar Kheda	906.14	..	..	..	W	..	..
60	Bheru Kheda	494.14	..	..	..	W	..	..
61	Mundla	473.54	..	..	..	W	..	..
62	Limbi Bujurg	881.42	..	..	..	W	..	..
63	Sali Kheda	690.09	..	..	..	W	..	..
64	Kadi Ki Barul	1,155.38	..	..	..	R	..	..
65	Kham Ki Barul	1,185.96	PR (1)	..	..	W	..	..
66	Bekalya	758.79	..	..	..	W	..	..
67	Rajana	1,702.39	..	..	..	W	KR	..
68	Sapat	786.45	..	..	..	W	KR	..
69	Sorthi Barul	1,068.71	PR (1)	..	..	W	KR	..
70	Kodwar Khurd	1,219.84	..	..	..	W	..	..
71	Kodwar Bujurg	751.05	PR (1)	..	..	W	..	..
72	Tilawa Palasiya	984.14	..	..	..	W	..	..
73	Nagjhiri	1,602.79	..	..	..	W	..	..
74	Badela	2,643.47	PR (1)	..	..	W	KR	..
75	Mehandi Kheda	3,632.45	..	..	..	W	KR	..
76	Rawat Palasiya	874.39	..	..	..	W	..	..
77	Kham Kheda	256.70	..	..	..	W	..	..
78	Khedihat	979.00	..	..	..	W	KR	..
79	Jagatpura	638.44	PR (1)	..	..	W	KR	..
80	Patali Mal.	481.52	..	..	..	W	..	..
81	Pinjar Khedi	295.28	..	..	..	R	..	..
82	Math Palasiya	727.44	..	..	..	R	..	..
83	Ram Kulla	616.99	PR (1)	..	..	R	..	..
84	Lakhanpura	495.39	..	..	..	W	KR	..
85	Laundi	1,619.57	..	..	..	W	KR	..
86	Sulgaon	4,417.51	..	..	..	W	..	..
87	Umariya	1,624.52	PR (1)	..	..	W	PR, R	..
88	Chichala	428.47	..	..	..	W	PR	..
89	Jamanya	489.44	..	..	..	W	..	..
90	Padali Bujurg	659.90	..	..	..	W	PR	..
91	Padali Khurd	357.49	..	..	..	W	..	..
92	Banihar	416.12	..	..	..	W	PR	..
93	Berwah	739.13	..	..	..	W	..	..
94	Ramana	789.80	..	..	..	W	..	..
95	Chandanpura	202.14	PR (1)	..	..	W	..	..
96	Baddiya Khurd	323.30	..	..	..	W	..	..
97	Belali	585.17	..	..	..	W	..	..
98	Bhikariya	273.44	..	..	..	W	..	..
99	Manakpura	123.98	..	..	..	W	..	..
100	Baddiya Bujurg	457.46	..	..	..	W	..	..
101	Mogargaon	742.59	PR (1)	..	..	W	..	..
102	Saslya Khurd	452.21	..	..	..	W	..	..
103	Saslya Bujurg	472.00	..	..	..	W	..	..
104	Kakatti	1,280.12	..	..	..	W	..	..

BARWAHA TAHSIL

Staple Food	Land use (*i.e.* area under different types of land use) in acres: Forest	Irrigated	Un-Irrigated	Culturable waste (*i.e.* pasture and grazing land etc.)	Area not available for cultivation	Nearest town & distance in Kms.	Day of weekly Market, if any, held in village	Remarks including any place of religious, historical or archaeological interest	L.C. No.
10	11	12	13	14	15	16	17	18	1
Wheat, Jowar	1,631.96	..	157.30	0.64	160.31	Barwaha 25.6	..	..	53
Wheat, Jowar	349.09	..	214.26	14.16	84.02	Barwaha 27.2	..	..	54
Wheat, Jowar	374.99	54.23	1,210.24	164.53	116.67	Barwaha 32.0	Saturday	..	55
Wheat, Jowar	166.77	..	188.01	20.09	12.93	Barwaha 33.6	..	..	56
Wheat, Jowar	1,300.39	..	168.25	..	22.87	Barwaha 27.2	..	..	57
Wheat, Jowar	283.03	..	356.51	17.90	3.42	Barwaha 32.0	..	..	58
Wheat, Jowar	485.11	9.00	366.17	28.27	17.59	Barwaha 30.4	..	..	59
Wheat, Jowar	93.49	1.00	364.11	7.86	27.68	Barwaha 32.0	..	..	60
Wheat, Jowar	..	30.84	365.80	11.48	65.42	Barwaha 32.0	..	..	61
Wheat, Jowar	242.24	27.83	548.67	25.63	37.05	Barwaha 28.8	..	..	62
Wheat, Jowar	60.42	54.15	510.68	45.37	19.47	Barwaha 28.8	..	..	63
Wheat, Jowar	853.07	..	176.17	23.54	102.60	Barwaha 22.4	..	..	64
Wheat, Jowar	104.17	31.72	725.49	205.58	119.00	Barwaha 24.0	..	..	65
Wheat, Jowar	277.94	1.55	292.33	83.93	103.04	Barwaha 22.4	..	..	66
Wheat, Jowar	62.37	7.50	1,096.22	433.63	102.67	Barwaha 24.0	..	..	67
Wheat, Jowar	440.82	..	224.79	70.22	50.62	Barwaha 22.4	..	..	68
Wheat, Jowar	40.20	23.61	733.41	178.68	92.81	Barwaha 22.4	..	..	69
Wheat, Jowar	851.94	4.50	259.19	83.33	20.88	Barwaha 24.0	..	..	70
Wheat, Jowar	58.56	10.45	466.57	134.88	80.59	Barwaha 24.0	..	..	71
Wheat, Jowar	632.78	..	238.68	72.51	40.17	Barwaha 22.4	..	..	72
Wheat, Jowar	1,206.09	4.10	275.46	68.76	48.38	Barwaha 25.6	..	..	73
Wheat, Jowar	1,388.63	60.76	886.27	209.28	98.53	Barwaha 22.8	..	..	74
Wheat, Jowar	2,861.69	1.00	596.74	81.59	91.43	Barwaha 32.0	..	..	75
Wheat, Jowar	266.87	..	345.29	117.46	144.77	Barwaha 22.4	..	..	76
Wheat, Jowar	54.94	1.45	171.71	17.59	11.01	Barwaha 8.0	..	..	77
Wheat, Jowar	..	13.29	490.46	54.17	421.08	Barwaha 6.4	..	..	78
Wheat, Jowar	279.33	5.78	289.68	30.66	32.99	Barwaha 6.4	..	..	79
Wheat, Jowar	46.81	1.00	271.38	48.63	113.70	Barwaha 11.2	..	..	80
Wheat, Jowar	..	0.40	229.89	35.28	29.71	Barwaha 8.0	..	..	81
Wheat, Jowar	528.43	6.00	186.90	6.11	..	Barwaha 16.0	..	..	82
Wheat, Jowar	125.35	10.09	323.12	98.45	59.98	Barwaha 11.2	..	..	83
Wheat, Jowar	76.91	1.69	252.20	97.93	66.66	Barwaha 8.0	..	..	84
Wheat, Jowar	..	8.74	807.25	192.44	611.14	Barwaha 11.2	..	..	85
Wheat, Jowar	3,618.92	1.31	668.16	65.11	64.01	Barwaha 11.2	..	..	86
Wheat, Jowar	393.79	285.84	585.11	281.69	78.09	Barwaha 9.6	..	..	87
Wheat, Jowar	180.92	..	112.05	37.81	97.69	Barwaha 9.6	..	..	88
Wheat, Jowar	..	127.22	103.47	61.34	197.41	Barwaha 9.6	..	..	89
Wheat, Jowar	304.82	30.43	286.56	27.40	10.69	Barwaha 11.2	..	..	90
Wheat, Jowar	71.85	5.83	207.41	15.92	56.48	Barwaha 11.2	..	..	91
Wheat, Jowar	61.79	14.64	200.27	36.76	102.66	Barwaha 8.0	..	..	92
Wheat, Jowar	46.37	8.50	344.11	298.53	41.62	Barwaha 9.6	..	..	93
Wheat, Jowar	201.57	..	425.45	97.33	65.45	Barwaha 11.2	..	..	94
Wheat, Jowar	..	23.84	141.69	15.68	20.93	Barwaha 14.4	..	..	95
Wheat, Jowar	..	7.00	212.97	91.89	11.44	Barwaha 12.8	..	..	96
Wheat, Jowar	..	20.23	341.62	186.14	37.18	Barwaha 14.4	..	..	97
Wheat, Jowar	..	..	247.22	19.66	6.56	Barwaha 14.4	..	..	98
Wheat, Jowar	..	1.91	109.10	8.99	3.98	Barwaha 12.8	..	..	99
Wheat, Jowar	..	42.95	288.31	102.86	23.34	Barwaha 14.4	..	..	100
Wheat, Jowar	..	75.02	502.07	134.08	31.42	Barwaha 16.0	..	..	101
Wheat, Jowar	..	1.51	352.00	69.50	29.20	Barwaha 14.4	..	..	102
Wheat, Jowar	..	34.88	206.62	102.82	127.68	Barwaha 14.4	..	..	103
Wheat, Jowar	..	9.30	769.00	329.13	172.69	Barwaha 16.0	..	..	104

VILLAGE DIRECTORY

L.C. No.	Name of village	Total area of the village (in acres)	Amenities available within the villages					
			Educational	Medical	Power Supply	Drinking water	Communication	Post and Telegraph
1	2	3	4	5	6	7	8	9
105	Dhanpada	438.50	PR (1)	..	..	W	KR	..
106	Palasiya Nazik Jethway	805.36	..	..	..	W	..	..
107	Pipaljhar	748.94	PR (1)	..	..	W	KR	..
108	Piplood	372.41	..	..	..	W	..	..
109	Bhogasa	384.35	..	..	..	W	..	..
110	Astariya	885.43	..	..	..	W	..	..
111	Khemapura	240.95	..	..	..	W	..	..
112	Juja Khedi	300.77	PR (1)	..	..	W	..	..
113	Jummapura	316.93	..	..	..	W	..	..
114	Dehri	71.79	..	..	..	W	..	..
115	Bangarda	511.99	..	..	..	W	..	..
116	Berfad Bujurg	654.86	PR (1)	..	..	W	..	..
117	Bhil Khedi	493.98	PR (1)	..	..	W	..	..
118	Machalpur Khurd	944.38	PR (1)	..	..	W	KR	..
119	Khedi Najik Pidai	134.34	..	..	..	W	..	..
120	Ghoghnath	391.65	..	..	..	W	..	..
121	Jethway	1,389.55	Mid.S. (1)	D(1)	..	W	KR	PO
122	Pidhay Bujurg	745.11	PR (1)	..	..	W	KR	..
123	Bisanpuri	257.78	..	..	..	W	KR	..
124	Rajpura	236.78	..	..	..	W	..	..
125	Loharpura	349.77	..	..	..	W	..	..
126	Ari	172.61	..	..	..	W	..	..
127	Gadariya	430.07	..	..	..	W	..	..
128	Narsinghpura	253.65	..	..	..	W	..	..
129	Naya	689.97	PR (1)	..	..	W	KR	..
130	Pidhay Khurd	348.98	..	..	..	W	..	..
131	Bamanpuri	239.20	PR (1)	..	..	W	..	..
132	Bori	330.57	..	..	..	..	..	..
133	Malipura	697.86	..	..	..	..	..	..
134	Kadwalya	509.50	..	..	..	W	..	..
135	Karondiya	18.87	..	..	..	..	..	..
136	Khodi	458.59	PR (1)	..	..	W	KR, R	..
137	Nandiya	349.41	PR (1)	..	E,EI,EIN	W	KR	..
138	Bagfal	773.19	PR (1)	..	..	W	PR, R	..
139	Bhit Kheda	726.01	..	..	..	..	KR	..
140	Loharpura	473.37	..	..	..	..	R	..
141	Sabalpura	251.87	..	..	..	..	KR	..
142	Sirlay	1,425.41	..	..	E,EI,EIN	W	R	..
143	Kadiya Kund	332.88	..	..	..	W	..	..
144	Kayariya Mal.	412.03	..	..	..	..	..	..
145	Jaimalpura	512.98	..	..	..	W	PR	..
146	Tonki	389.62	..	..	..	W	..	..
147	Dehariya	365.60	..	..	..	..	..	..
148	Nawghat Khedi	579.77	PR (1)	..	..	R	PR	..
149	Barwaha Kasba	1,700.87	..	..	..	W	..	..
150	Bawadi Kheda	228.65	PR (1)	..	..	W	PR	..
151	Mirghawan	411.54	..	..	..	..	..	..
152	Mehata Khedi	431.48	..	..	..	R	..	..
153	Rupa Baradi	644.37	..	..	.	W	..	..
154	Surtipura	559.11	..	..	..	..	..	..
155	Hirapur	189.25	..	..	..	W	..	..
156	Agarwara	757.15	PR (1)	..	..	W	..	..

BARWAHA TAHSIL

Staple Food	Land use (*i.e.* area under different types of land use) in acres: Forest	Irrigated	Un-Irrigated	Culturable waste (*i.e.* pasture and grazing land etc.)	Area not available for cultivation	Nearest town & distance in Kms.	Day of weekly Market, if any, held in village	Remarks including any place of religious, historical or archaeological interest	L.C. No.
10	11	12	13	14	15	16	17	18	1
Wheat, Jowar	..	28.68	325.23	61.77	22.82	Barwaha 16.0	..	..	105
Wheat, Jowar	..	44.76	552.17	194.81	13.62	Barwaha 12.8	..	..	106
Wheat, Jowar	..	41.78	611.28	60.42	35.46	Barwaha 19.2	..	..	107
Wheat, Jowar	..	31.38	256.77	61.85	22.41	Barwaha 14.4	..	..	108
Wheat, Jowar	..	17.64	284.67	54.29	27.75	Barwaha 16.0	..	..	109
Wheat, Jowar	..	32.81	708.39	106.72	37.51	Barwaha 9.6	..	..	110
Wheat, Jowar	..	6.50	183.55	37.45	13.45	Barwaha 11.2	..	..	111
Wheat, Jowar	..	3.94	221·66	60.32	14.85	Barwaha 12.8	..	..	112
Wheat, Jowar	..	3.97	245.98	61.34	5.64	Barwaha 12.8	..	..	113
Wheat, Jowar	..	..	68.85	1.22	1.72	Barwaha 12.8	..	..	114
Wheat, Jowar	..	5.70	360.06	91.89	54.34	Barwaha 11.2	..	..	115
Wheat, Jowar	..	39.87	516.96	70.53	27.50	Barwaha 14.4	..	..	116
Wheat, Jowar	..	1.62	386.33	80.56	25.47	Barwaha 12.8	..	..	117
Wheat, Jowar	..	12.70	621.39	247.13	63.16	Barwaha 14.4	..	..	118
Wheat, Jowar	..	2.49	109.46	19.59	2.80	Barwaha 12.8	..	..	119
Wheat, Jowar	..	140.62	193.48	26.73	30.82	Barwaha 14.4	..	..	120
Wheat, Jowar	..	183.76	585.45	445.61	174.73	Barwaha 14.4	Monday	..	121
Wheat, Jowar	..	8.54	481.49	215.18	39.90	Barwaha 12.8	..	..	122
Wheat, Jowar	..	15.72	180.10	52.10	9.86	Barwaha 12.8	..	..	123
Wheat, Jowar	..	46.81	152.72	23.96	13.29	Barwaha 12.8	..	..	124
Wheat, Jowar	..	10.13	175.01	160.66	3.97	Barwaha 16.0	..	..	125
Wheat, Jowar	..	1.50	145.45	17.37	8.29	Barwaha 9.0	..	..	126
Wheat, Jowar	..	14.07	370.01	34.80	11.19	Barwaha 8.6	..	..	127
Wheat, Jowar	..	6.57	185.90	57.84	3.34	Barwaha 8.0	..	..	128
Wheat, Jowar	..	58.09	520.44	50.47	60.97	Barwaha 8.0	..	..	129
Wheat, Jowar	..	38.17	209.94	91.15	9.72	Barwaha 9.6	..	..	130
Wheat, Jowar	..	51.60	98.22	58.87	30.51	Barwaha 11.2	..	..	131
Wheat. Jowar	..	34.33	213.64	81.16	1.44	Barwaha 9.6	..	..	132
Wheat, Jowar	..	161.47	375.12	141.24	20.03	Barwaha 11.2	..	..	133
Wheat, Jowar	24.03	28.79	324.28	62.18	70.22	Barwaha 8.0	..	..	134
Wheat, Jowar	..	..	14.88	..	3.99	Barwaha 8.0	..	..	135
Wheat, Jowar	..	32.58	272.28	91.46	62.27	Barwaha 8.0	..	..	136
Wheat. Jowar	..	65.49	162.16	68.38	53.38	Barwaha 4.8	..	..	137
Wheat, Jowar	98.38	45.46	497.06	89.43	42.86	Barwaha 6.4	..	..	138
Wheat, Jowar	693.26	..	32.75	..	..	Barwaha 3.2	..	..	139
Wheat, Jowar	126.60	..	223.95	65.18	57.64	Barwaha 3.2	..	..	140
Wheat, Jowar	44.03	18.74	149.29	27.64	12.17	Barwaha 4.8	..	..	141
Wheat, Jowar	85.00	90.42	834.43	264.18	151.38	Barwaha 1.6	..	..	142
Wheat, Jowar	..	..	43.56	8.06	281.26	Barwaha 12.8	..	..	143
Wheat, Jowar	98.52	..	159.51	113.35	40.65	Barwaha 1.6	..	..	144
Wheat, Jowar	..	29.97	357.46	82.83	42.72	Barwaha 1.6	..	..	145
Wheat, Jowar	..	..	220.62	64.49	104.51	Barwaha 1.6	..	..	146
Wheat, Jowar	..	..	84.33	17.97	263.30	Barwaha 1.6	..	..	147
Wheat, Jowar	..	0.97	220.20	54.88	303.72	Barwaha 3.2	..	..	148
Wheat, Jowar	17.18	64.97	858.69	252.67	507.36	Barwaha 0.0	..	..	149
Wheat, Jowar	..	6.38	213.03	3.12	6.12	Barwaha 1.6	..	..	150
Wheat, Jowar	..	..	102.81	23.10	285.63	Barwaha 3.2	..	..	151
Wheat, Jowar	..	..	139.35	12.00	280.13	Barwaha 3.2	..	..	152
Wheat, Jowar	157.83	..	238.64	138.74	109.16	Barwaha 3.2	..	..	153
Wheat, Jowar	329.71	..	165.02	27.88	36.50	Barwaha 3.2	..	..	154
Wheat, Jowar	..	9.64	144.89	26.49	8.23	Barwaha 3.2	..	..	155
Wheat, Jowar	..	25.26	551.91	81.23	98.75	Barwaha 6.4	..	..	156

VILLAGE DIRECTORY

L.C. No.	Name of village	Total area of the village (in acres)	Amenities available within the villages					
			Educational	Medical	Power Supply	Drinking water	Communication	Post and Telegraph
1	2	3	4	5	6	7	8	9
157	Gangwada	355.91	PR (1)	..	..	W	..	..
158	Dudhapura	394.89	..	..	..	..	..	..
159	Nimjhiri	251.92	..	..	..	..	..	..
160	Bapalgaon	1,808.48	PR (1)	..	..	W	PR	..
161	Belam Bujurg	911.93	PR (1)	..	..	W	..	..
162	Belam Khurd	356.88	..	..	..	..	..	..
163	Rampura	245.89	..	..	..	..	..	..
164	Amlatha	282.74	..	..	..	W	..	..
165	Ojhara	326.49	..	..	..	W	..	..
166	Kapasthal	981.95	..	..	..	W	PR	..
167	Kithud	578.25	PR (1)	..	..	W	..	..
168	Gangapur Bhori	518.99	..	..	..	W	..	..
169	Nawalpura	394.86	..	..	..	W	..	..
170	Bhangawa	394.82	..	—	..	W	PR	..
171	Semarla	866.33	PR (1)	..	..	R	..	..
172	Hamirpura	495.02	PR (1)	..	..	W	PR	..
173	Katghada	489.07	..	..	..	R	..	..
174	Belsar	702.64	..	..	—	R	..	..
175	Muralla	1,059.84	PR (1)	D(1)	..	R	..	..
176	Ratanpur	374.61	PR (1)	..	E,EI,EIN	W	PR	..
177	Ramgarh	322.85	..	..	..	R	...	..
178	Sultanpura	259.79	..	..	..	W	..	..
179	Susatya	287.65	..	..	..	W	..	..
180	Ali Bujurg	1,906.04	PR (1)	..	..	R	KR	..
181	Ali Khurd	663.82	..	..	..	R,W	...	..
182	Delwada	574.48	..	..	..	R,W	PR	..
183	Dhan Paliya	216.37	..	..	..	W,R	...	..
184	Nandgaon	1,114.68	..	..	EI	W	PR	..
185	Khujrat Kheda	745.52	..	..	..	R	...	..
186	Toksar	1,002.44	PR (1)	..	..	R	KR	..
187	Nimsar	576.69	..	...	..	..	..	..
188	Peet Nagar	1,756.93	Mid. S. (1)	..	..	R	KR	..
189	Bhanwrada	267.99	..	..	..	...	KR	..
190	Jam Kheda	403.01	..	..	..	..	..	..
191	Fangaon	611.43	PR (1)	..	..	W,R	KR	..
192	Bhulgaon	929.94	Mid. S. (1)	...	..	W	KR	PO
193	Nim Khedi	521.47	..	..	..	..	...	..
194	Nilkanth	496.10	..	..	..	W	KR	..
195	Rahad Kot	592.20	PR (1)	..	..	R	KR	..
196	Kapasi	363.32	..	..	—	..	..	..
197	Chichgaon	417.33	..	..	—	..	..	..
198	Bahadurpura	427.18	..	..	..	..	...	..
199	Moganwa	1,996.54	PR (1)	FC(1)	—	R,W	KR	..
200	Rup Khedi	247.20	..	..	..	..	..	..
201	Bhoganwa Nipani	824.95	PR (1)	..	..	W	KR	..
202	Bhoganwa Sipani	993.61	PR (1)	..	..	R	KR	..
203	Mehgaon	794.40	..	..	..	..	..	..
204	Khanpura	512.45	..	..	..	..	..	..
205	Janya Khedi	495.13	..	..	..	..	..	..
206	Takali	1,442.06	..	..	..	W	KR	..
207	Tajpura	996.42	..	..	..	W	..	..
208	Badgaon	528.37	PR (1)	..	..	..	KR	..

BARWAHA TAHSIL

Staple Food	Land use (*i.e.* area under different types of land use) in acres: Forest	Irrigated	Un-Irrigated	Culturable waste (*i.e.* pasture and grazing land etc.)	Area not available for cultivation	Nearest town & distance in Kms.	Day of weekly Market, if any, held in village	Remarks including any place of religious, historical or archaeological interest	L.C. No.
10	11	12	13	14	15	16	17	18	1
Wheat, Jowar	..	19.10	304.41	16.26	16.14	Barwaha 8.0	..	..	157
Wheat, Jowar	..	11.18	314.39	59.62	9.70	Barwaha 6.4	..	..	158
Wheat, Jowar	..	..	246.08	2.16	3.68	Barwaha 6.4	..	..	159
Wheat, Jowar	...	143.66	1,044.71	536.30	83.81	Barwaha 4.8	..	..	160
Wheat, Jowar	..	133.14	632.11	106.19	40.49	Barwaha 8.0	..	..	161
Wheat, Jowar	..	..	263.97	79.08	13.83	Barwaha 8.0	..	..	162
Wheat, Jowar	..	2.10	219.17	18.11	6.51	Barwaha 6.4	..	..	163
Wheat, Jowar	..	10.82	244.57	12.72	14.63	Barwaha 8.0	..	..	164
Wheat, Jowar	..	0.99	290.48	10.63	24.39	Barwaha 6.4	..	..	165
Wheat, Jowar	..	9.44	489.58	196.98	285.95	Barwaha 12.8	..	..	166
Wheat, Jowar	..	56.82	411.76	53.51	56.16	Barwaha 6.4	...	..	167
Wheat, Jowar	..	11.76	401.26	83.58	22.39	Barwaha 8.0	..	..	168
Wheat, Jowar	..	3.40	341.36	31.15	18.95	Barwaha 6.4	..	..	169
Wheat, Jowar	...	4.67	343.08	27.65	19.42	Barwaha 6.4	..	..	170
Wheat, Jowar	...	10.75	459.37	117.45	278.76	Barwaha 9.6	..	..	171
Wheat, Jowar	...	24.37	387.64	62.18	20.83	Barwaha 6.4	..	..	172
Wheat, Jowar	..	21.57	286.83	60.52	120.15	Barwaha 6.4	..	..	173
Wheat, Jowar	..	20.61	330.04	112.50	239.49	Barwaha 8.0	..	..	174
Wheat, Jowar	...	60.04	474.87	79.77	445.16	Barwaha 9.6	..	...	175
Wheat, Jowar	..	35.87	305.59	19.79	13.36	Barwaha 6.4	..	..	176
Wheat, Jowar	..	7.70	208.60	25.30	81.25	Barwaha 6.4	..	..	177
Wheat, Jowar	..	23.00	208.78	18.20	9.81	Barwaha 9.6	..	..	178
Wheat, Jowar	..	15.65	206.70	24.46	40.84	Barwaha 6.4	..	..	179
Wheat, Jowar	..	61.14	1,050.53	604.64	189.73	Sanawad 6.4	..	..	180
Wheat, Jowar	..	33.93	404.32	200.19	25.38	Sanawad 6.4	..	..	181
Wheat, Jowar	...	28.63	371.99	154.05	19.81	Sanawad 4.8	..	..	182
Wheat, Jowar	..	..	100.16	68.66	47.55	Sanawad 6.0	..	..	183
Wheat, Jowar	77.33	67.95	704.71	235.92	28.77	Sanawad 32.0	..	..	184
Wheat, Jowar	..	33.23	608.94	67.62	35.73	Sanawad 9.6	..	..	185
Wheat, Jowar	..	44.91	544.57	256.84	156.12	Sanawad 11.2	..	..	186
Wheat, Jowar	..	..	366.86	139.29	70.54	Sanawad 14.4	..	..	187
Wheat, Jowar	...	4.42	1,026.83	427.93	297.75	Sanawad 12.0	..	..	188
Wheat, Jowar	..	3.46	209.71	37.31	17.51	Sanawad 8.0	..	..	189
Wheat, Jowar	...	..	217.79	42.30	142.92	Sanawad 12.0	..	..	190
Wheat, Jowar	...	21.12	452.71	61.90	75.70	Sanawad 11.2	..	..	191
Wheat, Jowar	...	235.75	591.59	7.00	95.60	Sanawad 16.0	..	..	192
Wheat, Jowar	..	101.06	316.68	24.88	78.85	Sanawad 12.0	..	..	193
Wheat, Jowar	...	74.02	302.86	31.35	87.87	Sanawad 14.4	..	..	194
Wheat, Jowar	..	54.99	391.24	41.00	104.97	Sanawad 12.8	..	..	195
Wheat, Jowar	..	6.36	317.72	24.65	14.59	Sanawad 14.0	..	..	196
Wheat, Jowar	..	38.55	337.60	27.39	13.79	Sanawad 14.0	..	..	197
Wheat, Jowar	...	34.70	314.98	44.34	33.16	Sanawad 16.0	..	..	198
Wheat, Jowar	..	214.39	1,444.87	183.52	153.76	Sanawad 12.8	..	..	199
Wheat, Jowar	..	11.60	208.98	12.98	13.64	Sanawad 16.0	..	..	200
Wheat, Jowar	1.78	77.16	601.35	93.61	51.05	Sanawad 22.4	..	..	201
Wheat, Jowar	..	1.44	848.48	96.07	47.62	Sanawad 25.6	..	..	202
Wheat, Jowar	..	45.89	575.66	128.82	44.03	Sanawad 20.0	..	..	203
Wheat, Jowar	..	14.87	398.21	54.60	44.77	Sanawad 22.0	..	..	204
Wheat, Jowar	..	22.21	376.55	38.02	58.35	Sanawad 22.0	..	..	205
Wheat, Jowar	...	80.60	981.47	239.08	140.91	Sanawad 25.6	..	..	206
Wheat, Jowar	...	39.88	790.44	95.15	70.95	Sanawad 22.0	..	..	207
Wheat, Jowar	..	50.03	430.54	15.25	32.55	Sanawad 25.6	..	..	208

VILLAGE DIRECTORY

L.C. No.	Name of village	Total area of the village (in acres)	Amenities available within the villages					
			Educational	Medical	Power Supply	Drinking water	Communication	Post and Telegraph
1	2	3	4	5	6	7	8	9
209	Bhugdad	433.49	..	..	..	W	..	..
210	Umatti	490.85	..	..	..	R	..	..
211	Kakariya	1,073.00	PR (1)	..	..	R	..	..
212	Khedi	1,313.26	PR (1)	..	..	R	..	PO
213	Pachhla	538.28	..	..	..	..	..	..
214	Rawer	994.13	..	..	..	R	..	..
215	Bakanwa	2,193.57	PR (1)	..	..	R	KR	..
216	Rup Kheda	423.06	..	..	..	..	..	..
217	Sangawi	1,200.86	PR (1)	..	..	W	KR	..
218	Amarpura	392.52	..	..	..	..	..	..
219	Naganwa	1,191.52	PR (1)	D(1)	..	R	KR	..
220	Mardana	3,875.01	Mid.S. (1)	..	..	R	KR	PO
221	Shahpura	258.18	..	..	..	..	..	..
222	Jirbhar	2,188.00	PR (1)	..	..	W	KR	..
223	Bijgohan	1,498.13	..	..	..	W	KR	..
224	Londi	1,422.17	PR (1)	..	..	W	KR	..
225	Kanapura	3,378.62	Mid.S. (1)	H (1)	..	W	KR	PO
226	Dalchhi	3,288.59	PR (1)	..	..	W	KR	..
227	Balabad	372.84	PR (1)	..	..	W	KR	..
228	Selda	2,115.56	..	..	..	W	KR	..
229	Arsi Mirjapur	2,677.39	..	..	..	W	KR	..
230	Katora	1,993.04	PR (1)	..	..	W	KR	..
231	Dalya Khedi	989.40	PR (1)	..	..	W	KR	..
232	Dudgaon	561.73	PR (1)	..	..	W	PR	..
233	Dabhad	1,364.40	PR (1)	..	..	W	KR	..
234	Bhagora	779.21	..	..	..	..	..	..
235	Bhatud	544.93	..	..	..	..	..	..
236	Sikandar Khedi	266.24	..	..	..	..	..	..
237	Amba	2,150.75	PR (1)	..	..	..	PR	..
238	Jamanya	864.37	..	..	..	W,R	KR	..
239	Bagada Bujurg	1,011.83	PR (1)	..	..	W,NW	KR	..
240	Bagada Khurd	765.28	..	..	..	W,R	PR	..
241	Lachhora	1,565.32	..	..	..	NW	..	..
242	Amarpura	250.24	..	..	..	..	..	..
243	Chitawad	920.05	PR (1)	..	..	W,R	PR	..
244	Tamoliya	619.87	PR (1)	..	..	W	KR	..
245	Bediyah	2,107.62	PR(1),Mid. S(1),Sec.(1)	H(1)	..	W	PR	PO
246	Agargaon	217.04	..	..	..	..	..	..
247	Kal Barad	569.67	..	..	..	R, W	KR	..
248	Khamlay	1,139.02	..	..	..	W	KR	..
249	Galgaon	744.97	PR (1)	..	..	R,W	KR	..
250	Satajana	1,475.40	PR (1)	..	E, EI,EIN	W	PR	..
251	Badud	3,095.94	PR (1)	..	..	W, R	PR	PO
252	Sala	1,225.08	PR (1)	..	EI	W	..	..
253	Gawal	1,111.07	PR (1)	..	..	W	PR	..
254	Goradiya	1,433.58	..	..	..	W	KR	..
255	Toklay	1,944.85	PR (1)	..	..	W	KR	..
256	Mokangaon	1,363.77	..	..	..	W	KR	..
257	Rai Jhar	737.45	..	..	..	W	KR	..
258	Chamardad	562.29	..	..	..	..	KR	..
259	Dhankala	1,697.54	..	..	..	..	KR	..
260	Nalawan	2,648.10	PR (1)	..	..	W	KR	..

Staple Food	Land use (*i.e.* area under different types of land use) in acres					Nearest town & distance in Kms.	Day of weekly Market, if any, held in village	Remarks including any place of religious, historical or archaeological interest	L.C. No.
	Forest	Irrigated	Un-Irrigated	Culturable waste (*i.e.* pasture and grazing land etc.)	Area not available for cultivation				
10	11	12	13	14	15	16	17	18	1
Wheat, Jowar	..	11.35	308.60	51.11	62.43	Sanawad 22.0	..	..	209
Wheat, Jowar	..	..	219.58	86.58	184.69	Sanawad 25.4	..	..	210
Wheat, Jowar	..	14.93	652.65	171.30	234.12	Sanawad 22.4	..	..	211
Wheat, Jowar	..	0.50	987.67	224.86	100.23	Sanawad 22.4	Friday	..	212
Wneat, Jowar	..	..	274.97	143.34	119.97	Sanawad 25.6	..	..	213
Wheat, Jowar	..	..	498.45	173.04	322.64	Sanawad 27.9	..	*Baji Rao Peshwa's Chhattri*	214
Wheat, Jowar	..	304.44	1,028.45	445.85	414.83	Sanawad 28.8	..	..	215
Wheat, Jowar	..	53.00	301.57	55.87	12.62	Sanawad 32.0	..	..	216
Wheat, Jowar	..	85.33	694.82	325.89	94.82	Sanawad 25.6	..	..	217
Wheat, Jowar	..	3.80	383.35	0.05	5.32	Sanawad 30.0	..	..	218
Wheat, Jowar	..	15.45	922.53	85.29	168.25	Sanawad 35.2	..	..	219
Wheat, Jowar	..	180.79	2,608.90	371.04	714.28	Sanawad 36.0	Thursday	..	220
Wheat, Jowar	..	..	251.58	0.44	6.16	Sanawad 30.0	..	..	221
Wheat, Jowar	..	120.32	1,577.73	285.99	203.96	Sanawad 33.6	..	..	222
Wheat, Jowar	149.00	5.50	774.17	191.99	377.47	Sanawad 35.2	..	..	223
Wheat, Jowar	..	68.01	1,137.55	130.39	86.22	Sanawad 35.2	..	..	224
Wheat, Jowar	54.59	184.57	2,222.71	500.65	416.10	Sanawad 32.0	Saturday	..	225
Maize, Jowar	280.07	36.36	2,282.43	457.49	232.24	Sanawad 35.2	..	..	226
Wheat, Jowar	..	8.82	307.24	3.06	53.72	Sanawad 35.2	..	..	227
Wheat, Jowar	1.85	6.84	1,212.15	240.94	653.78	Sanawad 35.2	..	..	228
Wheat, Jowar	..	27.99	1,960.94	341.82	346.64	Sanawad 25.6	..	..	229
Wheat, Jowar	..	464.61	1,013.04	308.32	207.07	Sanawad 25.6	..	..	230
Wheat, Jowar	15.98	170.87	661.39	105.05	36.11	Sanawad 19.2	..	..	231
Wheat, Jowar	..	234.37	276.02	18.26	33.08	Sanawad 16.0	..	..	232
Wheat, Jowar	3.16	40.93	921.92	186.40	211.99	Sanawad 20.8	..	..	233
Wheat, Jowar	238.30	82.31	395.92	25.78	35.90	Sanawad 18.0	..	..	234
Wheat, Jowar	139.00	64.87	283.86	13.47	43.73	Sanawad 18.0	..	..	235
Wheat, Jowar	..	142.73	107.24	0.31	15.96	Sanawad 18.0	..	..	236
Maize, Jowar	71.75	71.12	1,433.73	73.03	501.12	Sanawad 27.2	..	..	237
Maize, Jowar	11.24	3.21	464.94	77.29	307.69	Sanawad 24.0	..	..	238
Wheat, Jowar	..	185.20	614.19	114.21	98.23	Sanawad 20.8	..	..	239
Wheat, Jowar	..	19.74	503.75	140.60	101.19	Sanawad 19.2	..	..	240
Wheat, Jowar	125.23	4.62	750.86	119.87	564.74	Sanawad 22.4	..	..	241
Wheat, Jowar	..	9.85	204.84	9.86	25.69	Sanawad 16.0	..	..	242
Wheat, Jowar	..	96.28	648.82	55.32	119.63	Sanawad 14.4	..	..	243
Wheat, Jowar	..	81.72	424.45	39.91	73.79	Sanawad 17.6	..	..	244
Wheat, Jowar	..	406.25	998.27	214.57	488.53	Sanawad 19.2	Sunday	..	245
Wheat, Jowar	..	8.15	134.64	63.84	10.41	Sanawad 12.0	..	..	246
Wheat, Jowar	..	56.55	365.09	128.74	19.29	Sanawad 9.6	..	..	247
Wheat, Jowar	..	59.52	615.00	425.24	39.26	Sanawad 9.6	..	..	248
Wheat, Jowar	..	75.11	480.01	147.57	42.28	Sanawad 9.6	..	..	249
Wheat, Jowar	..	100.87	1,053.47	250.88	70.18	Sanawad 8.0	..	..	250
Wheat, Jowar	..	522.49	1,997.46	361.09	214.90	Sanawad 4.8	..	..	251
Wheat, Jowar	..	118.84	832.31	205.75	68.18	Sanawad 4.8	..	..	252
Wheat, Jowar	..	154.33	748.99	170.49	37.26	Sanawad 6.4	..	..	253
Wheat, Jowar	214.27	40.15	757.62	241.92	179.62	Sanawad 19.2	..	..	254
Wheat, Jowar	..	106.24	1,290.07	485.19	63.35	Sanawad 11.2	..	..	255
Wheat, Jowar	388.08	19.90	551.95	374.37	29.47	Sanawad 14.4	..	..	256
Wheat, Jowar	..	93.82	487.42	133.04	23.17	Sanawad 9.0	..	..	257
Wheat, Jowar	..	17.21	386.17	115.37	43.54	Sanawad 9.0	..	..	258
Wheat, Jowar	997.62	5.94	442.56	175.15	76.27	Sanawad 12.0	..	..	259
Wheat, Jowar	506.54	115.45	1,624.98	279.41	121.72	Sanawad 9.6	..	..	260

VILLAGE DIRECTORY

L.C. No.	Name of village	Total area of the village (in acres)	Amenities available within the villages					
			Educational	Medical	Power Supply	Drinking water	Communication	Post and Telegraph
1	2	3	4	5	6	7	8	9
261	Birali	900.81	PR (1)	..	..	W	KR	..
262	Baliya	2,638.74	..	..	..	W	KR	..
263	Bawadiya	1,104.30	..	..	..	..	KR	..
264	Hirapur	2,617.07	PR (1)	..	..	W	KR	..
265	Gumthi	2,772.33	..	..	..	W	KR	..
266	Chhimari	682.80	..	..	..	W	KR	..
267	Bijalwada	2,504.86	..	..	..	W	KR	..
268	Jirawat	1,281.93	..	..	..	W	KR	..
269	Chhapra	1,871.18	PR (1)	..	..	W	..	..
270	Dasoda	2,328.67	PR (1)	..	..	W	..	..
271	Sagadiyan	2,597.14	PR (1)	..	..	W	..	..
272	Kotalya Khedi	2,124.20	PR (1)	..	..	W	KR	..
273	Gujari	857.91	..	..	..	W	..	..
274	Janya Khedi	349.90	..	..	..	..	..	..
275	Dhulwada	1,955.63	..	..	..	W	KR	..
276	Bhomwada	1,619.31	PR (1)	..	..	W	KR	..
277	Lohari	1,036.54	..	..	..	W	KR	..
278	Bangarada	2,793.33	PR(1), Mid.S. (1), Sec.S(1)	D(1)	..	W	R	PO
279	Malgaon	1,244.47	PR (1), Mid.S. (1)	..	..	W,R	R	PO
280	Lalya Khedi	726.03	..	..	..	W	KR	..
281	Dhasgaon	1,968.83	PR (1)	..	..	W	KR	..
282	Bodgaon	1,114.65	PR (1)	..	..	W	PR	..
283	Bhan Barad	960.93	PR (1)	..	E, EI, EIN	W	PR	..
284	Ratanpura	334.67	..	..	..	W	KR	..
285	Gawalpura	397.05	..	..	..	..	..	..
286	Ghosala	900.49	..	..	..	W,R	KR	..
287	Bamangaon	811.42	PR (1)	..	..	W	KR	..
288	Baswa	1,815.92	PR (1)	..	E, EI, EIN	W	PR	..
289	Bawani	399.97	..	..	..	..	..	..
290	Bhopalpura	500.35	..	..	..	..	..	..
291	Bhokar	437.45	..	..	EI	..	..	..
292	Rampura Dudhwa	270.07	..	..	..	W	KR	..
293	Dhakalgaon	2,973.31	Mid. S. (1)	H(1)	E,EI, EIN	..	PR	PO
294	Rukhadi	440.05	..	..	..	W	PR	..
295	Khangaon	289.36	..	..	EI	W	PR	..
296	Khedi	527.85	..	..	..	W	PR	..
297	Khudgaon	1,391.17	..	..	..	R	PR	..
298	Junapani	1,033.85	..	..	..	R	PR	..
299	Rup Kheda	698.97	PR (1)	..	..	W	PR, R	..
300	Sanawad	3,008.41	..	..	..	W,R	KR	..
301	Anjrud	572.76	PR (1)	..	..	..	KR	..
302	Kapasi	757.73	...	..	..	W	KR	..
303	Khangwada	1,099.85	PR (1)	..	..	W	KR	..
304	Chitramod	1,151.61	PR (1)	..	..	W	KR	..
305	Bhokariya	522.48	..	..	..	W	KR	..
306	Rajpura	565.47	..	..	..	W	KR	..
307	Singar Chori	191.10	..	..	..	W	KR	..
308	Nayapura	850.16	..	..	..	W	..	..
309	Bamanpuri	1,104.96	..	..	..	W	..	..
310	Kalapatha	1,993.20	..	..	..	..	..	..
311	Chainpura	3,200.89	PR (1)	..	..	W, R	KR	..
312	Gawalanpati	120.80	...	...	...	...	..	..

BARWAHA TAHSIL

Staple Food	Land use (*i.e.* area under different types of land use) in acres: Forest	Irrigated	Un-Irrigated	Culturable waste (*i.e.* pasture and grazing land etc.)	Area not available for cultivation	Nearest town & distance in Kms.	Day of weekly Market, if any, held in village	Remarks including any place of religious, historical or archaeological interest	L.C. No.
10	11	12	13	14	15	16	17	18	1
Wheat, Jowar	..	56.16	678.02	115.29	51.34	Sanawad 9.6	..	..	261
Wheat, Jowar	583.13	33.16	1,365.37	494.85	162.23	Sanawad 20.8	..	..	262
Wheat, Jowar	293.46	7.30	451.31	279.63	72.60	Sanawad 16.0	..	..	263
Wheat, Jowar	1,002.02	52.70	1,106.68	328.47	127.20	Sanawad 17.6	Friday	..	264
Wheat, Jowar	667.81	46.27	1,394.63	420.06	243.56	Sanawad 25.6	..	..	265
Wheat, Jowar	132.12	5.83	344.01	136.93	63.91	Sanawad 24.0	..	..	266
Wheat, Jowar	941.31	73.11	1,080.97	267.80	141.67	Sanawad 28.8	..	..	267
Wheat, Jowar	247.15	21.37	665.54	144.47	203.40	Sanawad 19.2	..	..	268
Wheat, Jowar	527.92	88.67	872.79	149.93	231.87	Sanawad 16.0	..	..	269
Wheat, Jowar	..	83.89	1,170.81	262.83	811.14	Sanawad 22.4	..	..	270
Wheat, Jowar	854.14	23.86	1,051.23	296.29	371.62	Sanawad 17.6	..	..	271
Wheat, Jowar	..	65.14	1,321.14	532.69	205.23	Sanawad 16.0	..	..	272
Wheat, Jowar	..	22.87	527.59	275.60	31.85	Sanawad 14.0	..	..	273
Wheat, Jowar	..	16.48	262.69	56.27	14.46	Sanawad 14.0	..	..	274
Wheat, Jowar	..	98.16	1,596.78	215.52	45.17	Sanawad 16.0	..	..	275
Wheat, Jowar	..	90.68	1,160.54	262.48	105.61	Sanawad 14.4	..	..	276
Wheat, Jowar	..	26.69	702.83	261.91	45.11	Sanawad 16.0	..	..	277
Wheat, Jowar	..	337.20	2,103.78	91.81	260.54	Sanawad 9.6	Wednesday	..	278
Wheat, Jowar	..	186.05	854.31	49.72	154.39	Sanawad 8.0	...	..	279
Wheat, Jowar	..	70.32	591.28	24.85	39.58	Sanawad 12.8	..	...	280
Wheat, Jowar	80.02	210.66	1,269.61	315.43	93.11	Sanawad 8.0	..	...	281
Wheat, Jowar	..	125.64	760.77	145.23	83.01	Sanawad 9.6	..	..	282
Wheat, Jowar	..	267.34	607.65	44.82	41.12	Sanawad 9.6	...	...	283
Wheat, Jowar	..	27.79	257.20	30.11	19.57	Sanawad 9.6	..	..	284
Wheat, Jowar	..	5.31	319.22	46.62	25.90	Sanawad 8.0	..	..	285
Wheat, Jowar	..	28.08	668.81	127.18	76.42	Sanawad 4.8	..	..	286
Wheat, Jowar	..	27.40	657.49	88.58	37.95	Sanawad 6.4	..	..	287
Wheat, Jowar	...	50.18	1,409.88	236.58	119.28	Sanawad 4.8	..	..	288
Wheat, Jowar	..	6.25	242.49	132.27	18.96	Sanawad 3.2	..	..	289
Wheat, Jowar	..	3.07	384.33	84.53	28.42	Sanawad 8.0	..	..	290
Wheat, Jowar	...	12.12	380.68	21.09	23.56	Sanawad 6.0	..	..	291
Wheat, Jowar	..	24.43	227·11	12.88	5.65	Sanawad 4.8	..	..	292
Wheat, Jowar	..	577.49	1,956.44	287.65	151.73	Sanawad 4.8	..	...	293
Wheat, Jowar	..	16.92	326.33	80.75	16.05	Sanawad 3.2	..	..	294
Wheat, Jowar	..	39.19	215.85	7.81	26.51	Sanawad 1.6	...	...	295
Wheat, Jowar	55.53	21.21	325.50	47.61	78.00	Sanawad 1.6	...	..	296
Wheat, Jowar	582.60	40.63	572.22	73.24	122.48	Sanawad 3.2	..	...	297
Wheat, Jowar	153.94	34.37	545.54	108.23	191.77	Sanawad 3.2	...	...	298
Wheat, Jowar	51.51	90.94	415.32	75.70	65.50	Sanawad 1.6	..	..	299
Wheat, Jowar	190.23	252.60	1,760.36	641.29	163.93	Sanawad 0.0	...	..	300
Wheat, Jowar	..	85.01	346.96	110.56	30.23	Sanawad 6.4	...	..	301
Wheat, Jowar	245.59	37.99	378.66	80.81	14.68	Sanawad 6.4	..	..	302
Wheat, Jowar	..	242.68	678.16	142.04	36.97	Sanawad 8.0	..	..	303
Wheat, Jowar	...	124.74	763.98	213.04	49.85	Sanawad 4.8	...	...	304
Wheat, Jowar	..	36.79	331.58	138.33	15.78	Sanawad 4.8	..	..	305
Wheat, Jowar	19.53	85.23	360.83	85.09	14.79	Sanawad 4.8	..	..	306
Wheat, Jowar	..	10.65	99.21	74.87	6.37	Sanawad 4.8	..	..	307
Wheat, Jowar	560.59	6·14	189.38	5.86	88.19	Sanawad 17.6	..	..	308
Wheat, Jowar	1,060.04	...	31.73	3.44	9.75	Sanawad 19.2	..	..	309
Wheat, Jowar	1,803.59	6.30	142.12	17.17	24.02	Barwaha 28.8	..	..	310
Wheat, Jowar	2,936.79	...	193.87	2.80	67.43	Barwaha 32.0	..	..	311
Wheat, Jowar	..	..	60.68	..	60.12	Indore 24.0	..	..	312

VILLAGE DIRECTORY

L.C. No.	Name of village	Total area of the village (in acres)	Amenities available within the villages					
			Educational	Medical	Power Supply	Drinking water	Communication	Post and Telegraph
1	2	3	4	5	6	7	8	9
313	Madhupura	438.93	..	..	..	W	KR	..
314	Kundi	389.85	..	..	..	R	..	..
315	Taranya	92.61	..	..	..	..	KR	..
316	Mohida	512.70	..	..	..	..	KR	..
317	Sat Kheda	333.82	..	..	..	R	..	..
318	Kothawan	2,542.56	..	..	..	W	..	..
319	Julwania	490.70	..	..	..	..	KR	..
320	Nalwat	222.70	..	..	..	W, NW	..	..
321	Atarsumba	893.27	..	..	..	..	KR	..
322	Pipar Kheda	840.00	..	..	..	..	..	..
323	Balkhad	508.90	..	..	..	..	..	..
	TOTAL	**300,329.14**	**PR (93)** **Mid. S. (12)** **Sec. S. (2)**	**D (7)** **H (3)** **O (1)**	**11**	**W (201)** **O (37)**	**PR (35)** **KR (109)**	**PO (13)**

Source:—Columns (1) to (5) & (7) to (18) : Tahsildar, Barwaha.
Column (6) : Madhya Pradesh Electricity Board, Jabalpur.

BARWAHA TAHSIL

State Food	Land use (*i. e.* area under different types of land use) in acres					Nearest town & distance in Kms.	Day of weekly Market if any, held in village	Remakrs including any place of religious, historical or archaeological interest	L.C. No.
	Forest	Irrigated	Un-Irrigated	Culturable waste (*i.e.* pasture and grazing land etc.)	Area not available for cultivation				
10	11	12	13	14	15	16	17	18	1
Wheat, Jowar	147.20	..	153.38	39.51	98.84	Barwaha 22.4	..	..	313
Wheat, Jowar	..	1.00	171.28	..	217.57	Barwaha 25.6	..	..	314
Wheat, Jowar	..	1.00	69.78	1.00	20.83	Barwaha 40.0	..	..	315
Wheat, Jowar	81.43	4.00	259.51	75.25	92.51	Barwaha 1.6	..	..	316
Wheat, Jowar	260.02	..	..	73.80	..	Barwaha 6.4	..	..	317
Wheat, Jowar	2,138.32	..	31.89	49.73	322.62	Barwaha 11.2	..	..	318
Jowar, Maize	..	7.50	483.20	..	..	Sanawad 22.4	..	..	319
..	..	..	222.70	..	..	Sanawad 22.0	..	..	320
Jowar, Maize	..	18.00	825.27	..	50.00	Sanawad 22.4	..	..	321
..	..	..	699.51	..	140.49	Sanawad 25.6	..	..	322
..	..	..	408.75	..	100.15	Sanawad 28.8	..	..	323
..	**58,494.52**	**13,920.61**	**160,523.54**	**37,123.39**	**30,267.08**				

VILLAGE DIRECTORY

L.C. No.	Name of village	Total area of the village (in acres)	Amenities available within the villages					
			Educational	Medical	Power Sypply	Drinking water	Communication	Post and Telegraph
1	2	3	4	5	6	7	8	9
1	Bakaner	1,469.00	PR (1)	..	..	W	PR	..
2	Neemgarh	1,231.00	..	..	..	W	..	..
3	Bhawan Talai	566.00	..	..	..	W	..	..
4	Helababar	589.00	..	..	..	W	..	..
5	Kusumbhya	557.00	PR (1)	..	..	W	..	..
6	Bhedalya Chhota	187.00	..	..	..	W	..	..
7	Kakadda	600.00	PR (1)	..	..	W	PR	..
8	Bhedalya Bada	248.00	..	..	..	W	..	..
9	Melkhedi	778.00	PR (1)	..	..	W	PR	..
10	Maksi	960.00	..	..	..	W	..	..
11	Hindola Guwadi	3,145.00	..	..	..	W	..	..
12	Rabadghati	5,455.00	..	..	..	W	..	..
13	Temariya	407.00	..	..	..	W	..	..
14	Sel	935.00	..	..	..	W	..	..
15	Mohida	779.00	PR (1)	..	..	W	..	..
16	Manawar	459.00	..	..	..	W	..	..
17	Ashapur	3,134.00	PR (1)	D (1)	..	W	..	..
18	Kachhi Kuwa	854.00	..	..	..	W	..	..
19	Salipura	3,348.00	..	..	..	R	..	..
20	Tekwa	1,402.00	..	..	..	W	..	..
21	Gujar Mohna	1,140.00	PR (1)	..	..	W	..	..
22	Badwel	2,513.00	Mid.S.(1)	D (1)	..	W	KR	..
23	Sirsya	677.00	..	..	..	W	KR	..
24	Bablai	831.00	Sec.S. (1)	D (1)	..	W,T	PR	PO
25	Urway	577.00	..	..	..	W	..	..
26	Pipalya Khalsa	738.00	..	..	..	..	..	..
27	Samaspura	862.00	PR (1)	..	..	W	..	..
28	Mohna	2,072.00	PR (1)	..	..	W	..	..
29	Kanyakhedi	398.00	..	..	..	..	..	..
30	Sharikpura	525.00	..	..	..	..	..	..
31	Bardiya	510.00	..	..	..	W	..	..
32	Kakariya	1,118.00	PR (1)	..	..	W	..	..
33	Kolikheda	1,056.00	..	..	..	..	..	..
34	Karoli	1,074.00	PR (1)	..	..	W	..	..
35	Ajitpura	366.00	..	..	..	..	..	..
36	Mirjapur	825.00	..	..	..	W	..	..
37	Badwi	888.00	PR (1)	..	EI	W,R	PR	..
38	Itawadi	1,310.00	PR (1)	..	E,EI,EIN	W	..	..
39	Samastpura	527.00	..	..	...	..	PR	..
40	Kharadi	929.00	PR (1)	...	E,EI,EIN	R	PR	..
41	Jhirwi	635.00	..	...	...	..	PR	..
42	Matanda	599.00	..	..	E,EI,EIN	R	PR	..
43	Gangapura	284.00	..	..	..	..	PR	..
44	Semalda	598.00	..	..	..	R	...	..
45	Jalkota	1,051.00	PR (1)	..	..	R	..	..
46	Jalkoti	1,548.00	PR (1)	..	..	R	..	..
47	Limbadit	1,576.00	..	..	..	R	PR	..
48	Mahetwada	469.00	Mid.S. (1)	..	E,EI,EIN	W	PR	PO
49	Bada	2,321.00	..	..	...	W	KR	..
50	Chak Mahetwada	12.00	...	...	..	..	..	..
51	Matmoor	1,439.00	PR (1)	..	E,EI,EIN	W	KR	..

MAHESHWAR TAHSIL

Staple Food	Land use (*i.e.* area under different types of land use) in acres: Forest	Irrigated	Un-Irrigated	Culturable waste (*i.e.* pasture and grazing land etc.)	Area not available for cultivation	Nearest town & distance in Kms.	Day of weekly Market, if any, held in village	Remarks including any place of religious, historical or archaeological interest	L.C. No.
10	11	12	13	14	15	16	17	18	1
Jowar, Wheat	919.00	20.00	283.00	205.00	42.00	Maheshwar 28.8	..	..	1
Jowar, Wheat	1,129.00	..	71.00	13.00	18.00	Maheshwar 28.8	..	..	2
Jowar, Wheat	363.00	..	153.00	32.00	18.00	Maheshwar 38.4	..	..	3
Jowar, Wheat	476.00	..	75.00	25.00	13.00	Maheshwar 19.2	..	..	4
Jowar, Wheat	37.00	14.00	330.00	154.00	22.00	Maheshwar 36.8	..	..	5
Jowar, Wheat	67.00	3.00	92.00	16.00	9.00	Maheshwar 35.2	..	..	6
Jowar, Wheat	..	2.00	405.00	146.00	47.00	Maheshwar 30.4	..	..	7
Jowar, Wheat	101.00	3.30	108.00	9.00	27.00	Maheshwar 33.6	..	..	8
Jowar, Wheat	165.00	5.00	354.00	222.00	32.00	Maheshwar 30.4	..	..	9
Jowar, Wheat	..	68.00	682.00	180.00	30.00	Maheshwar 19.2	..	..	10
Jowar, Wheat	2,937.00	..	77.00	82.00	49.00	Maheshwar 22.4	..	..	11
Jowar, Wheat	5,018.00	17.00	81.00	320.00	19.00	Maheshwar 17.6	..	..	12
Jowar	126.00	20.00	177.00	72.00	12.00	Maheshwar 16.0	..	..	13
Jowar	118.00	99.00	395.00	303.00	20.00	Maheshwar 12.8	..	..	14
Jowar	..	112.00	390.00	145.00	132.00	Maheshwar 16.0	..	..	15
Jowar	..	40.00	272.00	123.00	24.00	Maheshwar 16.0	..	..	16
Jowar	..	183.00	1,990.00	868.00	93.00	Maheshwar 16.0	..	..	17
Jowar, Wheat	821.00	..	16.00	16.00	7.00	Maheshwar 16.0	..	..	18
Jowar, Wheat	3,158.00	5.00	119.00	1.00	65.00	Maheshwar 19.2	..	..	19
Jowar, Wheat	670.00	44.00	579.00	30.00	79.00	Maheshwar 16.0	..	..	20
Jowar, Wheat	..	102.00	792.00	76.00	170.00	Maheshwar 17.6	..	..	21
Jowar, Wheat	1,369.00	117.00	829.00	77.00	121.00	Mandleshwar 16.0	..	..	22
Jowar, Wheat	8.00	40.00	466.00	26.00	137.00	Mandleshwar 17.6	..	..	23
Jowar	51.00	43.00	436.00	63.00	238.00	Maheshwar 16.0	..	..	24
Jowar	..	62.00	439.00	56.00	20.00	Maheshwar 16.0	..	..	25
..	86.00	96.00	407.00	127.00	22.00	Maheshwar 16.0	..	..	26
Jowar	63.00	31.00	406.00	333.00	29.00	Maheshwar 16.0	..	..	27
Jowar	362.00	156.00	1,045.00	447.00	62.00	Maheshwar 16.0	..	..	28
Jowar	..	40.00	278.00	56.00	24.00	Maheshwar 16.0	..	..	29
Jowar	..	11.00	423.00	86.00	5.00	Maheshwar 16.0	..	..	30
Jowar	..	66.00	244.00	183.00	17.00	Maheshwar 16.0	..	..	31
Jowar	..	64.00	639.00	358.00	57.00	Maheshwar 14.4	..	..	32
Wheat, Jowar	124.00	27.00	663.00	235.00	7.00	Maheshwar 12.8	..	..	33
Wheat, Jowar	156.00	80.00	602.00	195.00	41.00	Maheshwar 11.2	..	..	34
..	..	8.00	315.00	34.00	9.00	Maheshwar 8.0	..	..	35
Wheat, Jowar	..	57.00	503.00	227.00	38.00	Maheshwar 12.8	..	..	36
Wheat, Jowar	..	30.00	589.00	185.00	84.00	Maheshwar 8.0	..	..	37
Wheat, Jowar	..	113.00	916.00	223.00	58.00	Maheshwar 6.4	..	..	38
Wheat, Jowar	..	..	403.00	115.00	9.00	Maheshwar 6.4	..	..	39
Wheat, Jowar	..	53.00	652.00	177.00	47.00	Maheshwar 4.8	..	..	40
Wheat, Jowar	..	3.00	530.00	60.00	42.00	Maheshwar 8.0	..	..	41
Wheat, Jowar	..	11.00	457.00	98.00	33.00	Maheshwar 3.2	..	..	42
Wheat, Jowar	..	2.00	245.00	33.00	4.00	Maheshwar 3.2	..	..	43
Wheat, Jowar	..	..	494.00	70.00	34.00	Maheshwar 12.8	..	..	44
Wheat, Jowar	278.00	..	425.00	276.00	72.00	Maheshwar 12.8	..	..	45
Wheat, Jowar	..	..	454.00	647.00	447.00	Maheshwar 8.0	..	..	46
Wheat, Jowar	373.00	3.00	590.00	248.00	357.00	Maheshwar 1.6	..	..	47
Wheat, Jowar	..	65.00	229.00	132.00	43.00	Maheshwar 8.0	..	..	48
Wheat, Jowar	..	60.00	738.00	1,450.00	73.00	Maheshwar 8.0	..	..	49
..	..	6.00	6.00	..	..	Maheshwar 8.0	..	..	50
Wheat, Jowar	..	130.00	648.00	577.00	84.00	Maheshwar 4.8	..	..	51

VILLAGE DIRECTORY

L.C. No.	Name of village	Total area of the village (in acres)	Amenities available within the villages					
			Educational	Medical	Power Supply	Drinking water	Communication	Post and Telegraph
1	2	3	4	5	6	7	8	9
52	Chak Matmoor	18.00	..	..	..	W	KR	..
53	Gawala	1,769.00	..	..	..	W	PR	..
54	Khariya (Maheshwar)	1,786.00	..	..	..	W	..	..
55	Keryakhedi	1,560.00	..	..	..	W	..	..
56	Bagkeryakhedi	272.00	..	..	..	W	..	..
57	Rajpura	541.00	..	..	..	W	KR	..
58	Ishakpura	660.00	..	..	..	..	..	..
59	Tulya	406.00	..	..	..	..	..	..
60	Ladawi	1,029.00	..	..	..	W,R	PR	..
61	Samraj	649.00	PR (1)	..	..	W	KR	..
62	Asukhedi	926.00	..	..	..	..	..	..
63	Hadki	539.00	..	..	..	..	..	..
64	Mardanya	688.00	...	..	..	..	..	..
65	Jalood	1,400.00	PR (1)	..	..	R	KR	..
66	Najarpur	1,765.00	PR (1)	..	..	W	..	..
67	Dhapla	519.00	..	...	..	W	..	..
68	Sangavi	1,614.00	..	..	..	W	..	..
69	Malkshakhedi	978.00	..	..	..	W	..	..
70	Thangaon	2,479.00	Mid.S.(1)	..	EI	W	..	..
71	Kakwada	1,047.00	..	..	..	W	..	..
72	Baddiya	804.00	..	..	..	W	..	..
73	Choli	4,639.00	Mid.S.(1)	D (1)	..	W	KR	PO
74	Mogawa	1,316.00	PR (1)	..	..	W	..	..
75	Bekalya (Baria)	2,154.00	..	..	..	W	..	..
76	Baslikundya	2,698.00	..	..	..	W	..	..
77	Navarangpura	315.00	..	..	..	W	..	..
78	Awalya	596.00	..	..	..	W	..	..
79	Bagdara	2,031.00	..	..	..	W	KR	..
80	Chikhali	524.00	PR (1)	..	..	W	KR	..
81	Bhakhlay	1,193.00	..	..	..	W	KR	..
82	Sulyakhedi	651.00	..	..	..	W	..	..
83	Somakhedi	625.00	PR (1)	..	..	W	..	PO
84	Gordhanpura	890.00	..	..	..	W	..	..
85	Jhiranya (Mandori)	615.00	..	..	..	W	..	..
86	Ahilyapura	731.00	..	..	..	O	..	..
87	Mathanya	1,491.00	..	..	..	W	..	..
88	Gulawad	1,196.00	Mid.S.(1)	..	..	W	KR	..
89	Bhudari	1,467.00	PR (1)	...	..	W	KR	..
90	Sangarda	383.00	..	..	..	..	..	..
91	Mandori	934.00	PR (1)	..	..	W	..	..
92	Bilali	353.00	..	..	..	W	..	..
93	Bagsomakhedi	51.00	..	..	..	W	..	..
94	Mohad Jirat	40.00	..	..	..	W	..	..
95	Dhannad	292.00	..	..	...	W	..	..
96	Mohad	510.00	...	...	—	W	..	..
97	Kawadya (Kundya)	1,052.00	Mid.S.(1)	..	—	W	..	..
98	Palda	835.00	...	...	...	W	..	..
99	Kundya	276.00	—	—	—	W	..	..

MAHESHWAR TAHSIL

Staple Food	Land use (*i.e.* area under different types of land use) in acres: Forest	Irrigated	Un-Irrigated	Culturable waste (*i.e.* pasture and grazing land etc.)	Area not available for cultivation	Nearest town & distance in Kms.	Day of weekly market, if any, held in village	Remarks including any place of religious, historical or archaeological interest	L.C. No.
10	11	12	13	14	15	16	17	18	1
Wheat, Jowar	..	16.00	1.00	1.00	..	Maheshwar 4.8	..	..	52
Wheat, Jowar	..	28.00	918.00	788.00	35.00	Maheshwar 6.4	..	..	53
Wheat, Jowar	..	36.00	759.00	957.00	34.00	Maheshwar 2.4	..	..	54
Wheat, Jowar	..	29.00	769.00	714.00	48.00	Maheshwar 2.4	..	..	55
Wheat, Jowar	..	29.00	218.00	22.00	3.00	Maheshwar 2.4	..	Ahilya Udhar and Hanuman Mandir	56
Wheat, Jowar	..	9.00	410.00	93.00	29.00	Maheshwar 1.6	..	..	57
Wheat, Jowar	..	5.00	272.00	268.00	115.00	Maheshwar 1.6	..	Kaleshwar Mahadev's Temple	58
Wheat, Jowar	..	..	161.00	151.00	94.00	Maheshwar 1.6	..	..	59
Wheat, Jowar	..	4.00	338.00	576.00	111.00	Mandleshwar 4.0	..	Radhakrishna's Temple	60
Wheat, Jowar	..	6.00	272.00	353.00	18.00	Mandleshwar 2.4	..	..	61
Wheat, Jowar	..	3.00	595.00	308.00	20.00	Mandleshwar 3.2	..	..	62
Wheat, Jowar	..	2.00	194.00	330.00	13.00	Mandleshwar 0.8	..	..	63
Wheat, Jowar	..	3.00	445.00	208.00	32.00	Mandleshwar 0.8	..	..	64
Wheat, Jowar	..	3.00	695.00	395.00	307.00	Mandleshwar 4.8	..	..	65
Wheat, Jowar	489.00	27.00	235.00	965.00	49.00	Mandleshwar 4.8	..	..	56
Wheat, Jowar	..	17.00	163.00	320.00	19.00	Mandleshwar 3.2	..	..	67
Wheat, Jowar	..	41.00	754.00	765.00	54.00	Mandleshwar 4.8	..	..	68
Wheat, Jowar	..	32.00	372.00	545.00	29.00	Mandleshwar 3.2	..	..	69
Wheat, Jowar	..	296.00	1,248.00	871.00	64.00	Mandleshwar 2.4	..	..	70
Wheat, Jowar	139.00	8.00	625.00	170.00	105.00	Mandleshwar 14.4	..	..	71
Wheat, Jowar	..	44.00	565.00	135.00	60.00	Mandleshwar 14.4	..	..	72
Wheat, Jowar	1,050.00	170.00	1,988.00	901.00	530.00	Mandleshwar 9.6	Friday	..	73
Wheat, Jowar	..	108.00	833.00	222.00	153.00	Mandleshwar 12.8	..	..	74
Wheat, Jowar	1,921.00	2.00	156.00	62.00	13.00	Mandleshwar 16.0	..	..	75
Wheat, Jowar	2,411.00	5.00	184.00	93.00	5.00	Mandleshwar 16.0	..	..	76
Wheat, Jowar	..	..	217.00	89.00	9.00	Mandleshwar 16.0	..	..	77
Wheat, Jowar	30.00	18.00	317.00	182.00	49.00	Mandleshwar 16.0	..	..	78
Wheat, Jowar	1,087.00	19.00	551.00	306.00	68.00	Mandleshwar 16.0	..	..	79
Wheat, Jowar	..	2.00	387.00	62.00	73.00	Mandleshwar 12.8	..	..	80
Wheat, Jowar	266.00	5.00	501.00	394.00	27.00	Mandleshwar 12.8	..	..	81
Wheat, Jowar	..	..	486.00	142.00	23.00	Mandleshwar 12.8	..	..	82
Wheat, Jowar	..	73.00	434.00	66.00	52.00	Mandleshwar 12.8	..	..	83
Wheat, Jowar	422.00	7.00	199.00	196.00	66.00	Mandleshwar 12.8	..	..	84
Wheat, Jowar	..	50.00	542.00	11.00	12.00	Mandleshwar 16.0	..	..	85
Wheat, Jowar	62.00	31.00	613.00	1.00	24.00	Mandleshwar 16.0	..	..	86
Wheat, Jowar	833.00	10.00	514.00	111.00	23.00	Mandleshwar 20.8	..	..	87
Wheat, Jowar	..	173.00	907.00	61.00	55.00	Mandleshwar 12.8	Saturday	..	88
Wheat, Jowar	15.00	142.00	1,194.00	79.00	37.00	Mandleshwar 17.6	..	..	89
Wheat, Jowar	..	6.00	368.00	..	9.00	Mandleshwar 16.0	..	..	90
Wheat, Jowar	..	50.00	764.00	95.00	25.00	Mandleshwar 14.4	..	..	91
Wheat, Jowar	..	6.00	308.00	34.00	5.00	Mandleshwar 22.4	..	..	92
Wheat, Jowar	..	7.00	36.00	6.00	2.00	Mandleshwar 22.4	..	..	93
Wheat, Jowar	..	..	36.00	2.00	2.00	Mandleshwar 24.0	..	..	94
Wheat, Jowar	..	19.00	173.00	77.00	23.00	Mandleshwar 24.0	..	..	95
Wheat, Jowar	..	27.00	388.00	77.00	18.00	Mandleshwar 24.0	..	..	96
Wheat, Jowar	..	110.00	713.00	193.00	36.00	Mandleshwar 25.6	..	..	97
Wheat, Jowar	..	65.00	567.00	177.00	26.00	Mandleshwar 28.0	..	..	98
Wheat, Jowar	..	32.00	169.00	58.00	17.00	Mandleshwar 25.6	..	..	99

VILLAGE DIRECTORY

L.C. No.	Name of village	Total area of the village (in acres)	Amenities available within the villages					
			Educational	Medical	Power Supply	Drinking water	Communication	Post and Telegraph
1	2	3	4	5	6	7	8	9
100	Borda	217.00	..	..	..	W	..	..
101	Pipalyadeo	1,027.00	..	..	..	W	..	..
102	Chindadya	1,559.00	PR (1)	..	..	W	..	..
103	Deharya	388.00	..	..	..	W	..	..
104	Mudapura	730.00	..	..	..	W	..	..
105	Jhapadi	447.00	..	..	E,EI,EIN	W	..	..
106	Sitamau	711.00	..	..	..	..	..	..
107	Harasgaon	588.00	..	..	EI	W	PR	..
108	Sultanpura	515.00	..	..	..	W	..	..
109	Nandra	575.00	..	..	E,EI,EIN	W	PR	..
110	Karondya (Dhargaon)	350.00	PR (1)	..	..	W	..	..
111	Chak Chogawan	5.00	..	..	..	W	..	..
112	Chogawan	761.00	..	..	..	W	PR	..
113	Dhargaon	2,004.00	PR (1), Mid.S.(1)	D (1)	E,EI,EIN	W	PR	PO
114	Moripura	203.00	..	..	..	W	..	..
115	Chotiya Khargone	1,138.00	Mid.S. (1)	..	E,EI	W	PR	..
116	Kunda	580.00	..	..	..	W	..	..
117	Bhasunda	735.00	..	..	..	W	..	..
118	Sulgaon	1,650.00	PR (1)	..	..	R	..	..
119	Lalpura	510.00	..	..	..	..	..	..
120	Gadhi	429.00	PR (1), Sec.S.(1)	..	..	W	PR	PO
121	Khariya (Pathrad)	571.00	..	..	..	..	..	..
122	Tigariya	401.00	..	..	..	W	..	..
123	Gogawan	998.00	PR (1)	..	..	R	..	..
124	Digar	555.00	..	..	..	..	..	..
125	Pathrad Khurd	1,198.00	PR (1)	..	E,EI,EIN	W,R	..	..
126	Pathrad Bujurg	990.00	..	..	..	..	..	..
127	Surwa	667.00	..	..	..	..	PR	..
128	Jamanya (Katargaon)	1,626.00	..	..	..	W	PR	..
129	Bandera	1,615.00	PR (1)	..	E,EI	W	..	..
130	Ramdad (Katargaon)	654.00	..	..	..	..	..	..
131	Rampura	493.00	..	..	..	..	..	..
132	Katargaon	690.00	PR (1)	..	E,EI,EIN	W	PR	PO
133	Rangun	732.00	..	..	..	W	..	..
134	Chingun	880.00	PR (1)	..	..	W	..	..
135	Karahi	1,129.00	PR(1),Mid.S.(1),Sec.S.(1)	D(1)	E,EI,EIN	W	PR	PO
136	Akhipura	655.00	..	..	EI	W	PR	..
137	Bil Bawadi	606.00	..	..	..	W	..	..
138	Mundyakheda	423.00	..	..	..	W	..	..
139	Malyakhedi	855.00	PR (1)	..	E,EI	W	PR	..
140	Jamanya	1,446.00	..	..	..	W	KR	..
141	Heerapur	716.00	..	..	EI	..	..	..
142	Karondiya Bujurg	987.00	..	..	..	..	..	..
143	Karondiya Khurd	688.00	PR (1)	..	E,EI,EIN	W	..	..
144	Padalya Bujurg	485.00	..	..	..	W	..	..
145	Kawana	1,308.00	PR (1)	..	..	W	KR	..
146	Hodadiya	495.00	PR (1)	..	EI	W	KR	..
147	Padalya Khurd	476.00	Mid.S. (1)	D(1)	EI	W	PR	PO
148	Roshyabari	2,383.00	..	..	..	W	..	..
149	Pempura	3,961.00	PR (1)	..	..	W	..	..
150	Balasgaon	1,327.00	..	..	..	W	..	..
151	Ramdad	1,253.00	..	..	..	W	..	..

MAHESHWAR TAHSIL

Staple Food	Land use (*i.e.* area under different types of land use) in acres: Forest	Irrigated	Un-Irrigated	Culturable waste (*i.e.* pasture and grazing land etc.)	Area not available for cultivation	Nearest town & distance in Kms.	Day of weekly Market, if any, held in village	Remarks including any place of religious, historical or archaeological interest	L.C. No.
10	11	12	13	14	15	16	17	18	1
Wheat, Jowar	..	18.00	149.00	42.00	8.00	Mandleshwar 27.2	..	..	100
Wheat, Jowar	..	25.00	759.00	211.00	32.00	Mandleshwar 27.2	..	..	101
Wheat, Jowar	..	88.00	923.00	493.00	55.00	Maddleshwar 12.8	..	..	102
Wheat, Jowar	..	27.00	296.00	54.00	11.00	Mandleshwar 52.8	..	..	103
Wheat, Jowar	..	22.00	559.00	134.00	15.00	Mandleshwar 12.8	..	..	104
Wheat, Jowar	..	106.00	275.00	43.00	23.00	Mandleshwar 14.4	..	..	105
..	..	9.00	348.00	348.00	6.00	Mandleshwar 11.2	..	..	106
Wheat, Jowar	..	79.00	436.00	52.00	21.00	Mandleshwar 11.2	..	..	107
Wheat, Jowar	..	12.00	331.00	165.00	7.00	Mandleshwar 9.6	..	..	108
Wheat, Jowar	..	62.00	364.00	109.00	40.00	Mandleshwar 9.6	..	..	109
Wheat, Jowar	..	77.00	194.00	52.00	27.00	Mandleshwar 8.0	..	..	110
Wheat, Jowar	..	..	4.00	1.00	..	Mandleshwar 11.2	..	..	111
Wheat, Jowar	..	94.00	579.00	57.00	31.00	Mandleshwar 11.2	..	..	112
Wheat, Jowar	..	103.00	1,564.00	199.00	138.00	Mandleshwar 8.0	..	..	113
Wheat, Jowar	..	27.00	165.00	10.00	1.00	Mandleshwar 9.6	..	..	114
Wheat, Jowar	..	88.00	854.00	125.00	71.00	Mandleshwar 3.2	..	..	115
Wheat, Jowar	..	27.00	447.00	76.00	30.00	Mandleshwar 4.8	..	..	116
Wheat, Jowar	..	..	245.00	76.00	414.00	Mandleshwar 4.8	..	..	117
Whear, Jowar	..	89.00	641.00	152.00	768.00	Mandleshwar 4.8	..	..	118
Wheat, Jowar	..	18.00	276.00	32.00	184.00	Mandleshwar 4.8	..	..	119
Wheat, Jowar	..	9.00	333.00	60.00	27.00	Mandleshwar 11.2	..	..	120
Wheat, Jowar	..	56.00	386.00	100.00	29.00	Mandleshwar 11.2	..	..	121
Wheat, Jowar	..	7.00	278.00	105.00	11.00	Mandleshwar 12.8	..	..	122
Wheat, Jowar	..	51.00	511.00	47.00	289.00	Mandleshwar 12.8	..	..	123
Wheat, Jowar	..	5.00	307.00	146.00	97.00	Mandleshwar 12.8	..	..	124
Wheat, Jowar	..	62.00	550.00	424.00	162.00	Mandleshwar 12.8	..	..	125
Wheat, Jowar	..	14.00	550.00	223.00	203.00	Mandleshwar 12.8	..	..	126
Wheat, Jowar	..	17.00	444.00	187.00	19.00	Mandleshwar 12.8	..	..	127
Wheat, Jowar	..	61.00	985.00	514.00	66.00	Mandleshwar 16.0	..	..	128
Wheat, Jowar	..	82.00	1,228.00	244.00	61.00	Mandleshwar 16.0	..	..	129
Wheat, Jowar	..	19.00	523.00	99.00	13.00	Mandleshwar 12.8	..	..	130
Wheat, Jowar	..	20.00	399.00	46.00	28.00	Mandleshwar 12.8	..	..	131
Wheat, Jowar	..	78.00	468.00	90.00	54.00	Mandleshwar 16.0	Wednesday	..	132
Wheat, Jowar	..	29.00	553.00	136.00	14.00	Mandleshwar 24.0	..	..	133
Wheat, Jowar	..	32.00	404.00	418.00	26.00	Mandleshwar 24.0	..	..	134
Wheat, Jowar	..	98.00	730.00	235.00	66.00	Mandleshwar 24.0	Sunday	..	135
Wheat, Jowar	..	28.00	427.00	167.00	33.00	Mandleshwar 22.4	..	..	136
Wheat, Jowar	..	53.00	354.00	181.00	18.00	Mandleshwar 22.4	..	..	137
Wheat, Jowar	..	30.00	293.00	90.00	10.00	Mandleshwar 22.4	..	..	138
Wheat, Jowar	..	89.00	552.00	184.00	30.00	Mandleshwar 20·8	..	..	139
Wheat, Jowar	..	634.00	29.00	382.00	401.00	Mandleshwar 28.8	..	..	140
Wheat, Jowar	87.00	353.00	34.00	186.00	56.00	Mandleshwar 24.0	..	..	141
Wheat, Jowar	..	394.00	2.00	256.00	335.00	Mandleshwar 19.2	..	..	142
Wheat, Jowar	..	428.00	11.00	138.00	111.00	Mandleshwar 32.0	..	..	143
Wheat, Jowar	6.00	354.00	22.00	63.00	40.00	Mandleshwar 32.0	..	..	144
Wheat, Jowar	..	769.00	61.00	396.00	82.00	Mandleshwar 32.0	..	..	145
Wheat, Jowar	..	336.00	36.00	104.00	19.00	Mandleshwar 28.8	..	..	146
Wheat, Jowar	..	353.00	40.00	38.00	45.00	Mandleshwar 30.4	..	..	147
Wheat, Jowar	1,989.00	..	119.00	210.00	65.00	Mandleshwar 33.6	..	..	148
Wheat, Jowar	2,185.00	13.00	655.00	707.00	401.00	Mandleshwar 35.2	..	..	149
Wheat, Jowar	268.00	37.00	709.00	236.00	77.00	Mandleshwar 35.2	..	..	150
Wheat, Jowar	340.00	3.00	411.00	343.00	156.00	Barwaha 30.4	..	..	151

VILLAGE DIRECTORY

L.C. No.	Name of village	Total area of the village (in acres)	Amenities available within the villages					
			Educational	Medical	Power Supply	Drinking water	Communication	Post and Telegraph
1	2	3	4	5	6	7	8	9
152	Siralya	1,183.00	..	..	..	W	..	..
153	Ghatya Baidi	965.00	PR (1)	..	..	W	..	..
154	Mohanya	856.00	..	..	..	W	..	..
155	Neemsar	891.00	PR (1)	..	..	W	..	..
156	Wani	1,721.00	PR (1)	..	..	W	..	..
157	Nagjhiri	1,744.00	PR (1)	..	..	W	PR	..
158	Gawalpura	856.00	..	..	..	..	..	..
159	Babli (Wani)	1,189.00	..	..	..	W	..	..
160	Bor Bawadiya	663.00	..	..	..	W	..	..
161	Gagan Talab	1,643.00	..	..	..	W	..	..
162	Jhiranya	1,297.00	..	..	..	W	..	..
163	Phiphariya	832.00	..	..	..	W	..	..
164	Khedi Kodla	642.00	Mid.S.(1)	..	..	W	..	..
165	Kodla	358.00	..	..	..	W	..	..
166	Kogawan	735.00	PR (1)	..	..	W	PR	..
167	Pipalya Bujurg	1,361.00	Sec.S. (1)	D (1)	..	W	PR	PO
168	Shujapura	304.00	..	..	..	W	..	..
169	Mahammadpura (Bothyapura)	494.00	..	..	..	W	PR	..
170	Pipalya Khurd	951.00	..	..	..	W	PR	..
171	Kumbhya	1,095.00	..	..	..	W	..	..
172	Khedi (Pandyaghat)	408.00	..	..	..	W	..	..
173	Bahegaon	1,634.00	..	..	..	W	..	..
174	Chirakhan	548.00	..	..	..	W	..	..
175	Pandyaghat	335.00	..	..	..	..	..	..
176	Jhara	408.00	..	..	..	..	..	..
177	Udepur	266.00	..	..	..	..	..	..
178	Mohanpura	187.00	..	..	..	..	..	..
179	Palsood	1,303.00	PR (1)	..	..	W	..	..
180	Sejgaon	736.00	PR (1)	..	..	W	..	..
181	Fatepur	358.00	..	..	..	..	..	..
182	Pitamali	2,387.00	PR (1)	..	..	R	..	..
183	Chandipura	145.00	..	..	..	W	..	..
184	Bhagadpura	192.00	..	..	..	..	..	..
185	Gadbadi	428.00	..	..	..	W	..	..
186	Berfad Khurd	767.00	..	..	..	W	..	..
187	Machalpur	1,703.00	PR (1)	..	..	W	..	..
188	Dakhanipura	126.00	..	..	..	W	..	..
189	Barlay	1,297.00	PR (1)	..	..	W	PR	..
190	Banjari	914.00	..	..	..	..	..	..
191	Damkheda	378.00	..	..	..	W	PR	..
192	Baddiya Surta	375.00	PR (1)	D (1)	..	W	PR	..
193	Sagkheda	301.00	..	..	..	..	..	..
194	Lakhanpura	424.00	..	..	..	W	PR	..
195	Pipalpati Jooni	399.00	..	..	..	W	PR	..
196	Chakbatholi	350.00	..	..	..	..	..	..
197	Deonalya	556.00	..	..	..	..	..	..
198	Batholi	596.00	Mid.S. (1)	..	..	W	..	..
199	Tajpura	492.00	..	..	..	W	..	..
200	Bhampura	878.00	Mid.S. (1)	..	..	W	..	..
201	Kawadya	392.00	PR (1)	..	..	R	..	..
202	Sitoka	504.00	..	..	..	R	..	..
203	Nimgul	789.00	..	..	..	R	..	..

MAHESHWAR TAHSIL

Staple Food	Land use (*i.e.* area under different tyoes of land use) in acres					Nearest town & distance in Kms.	Day of weekly Market, if any, held in village	Remarks including any place of religious, historical or archaeological interest	L.C. No.
	Forest	Irrigated	Un-irrigated	Culturable waste (*i.e.* pasture and grazing land etc.)	Area not available for cultivation				
10	11	12	13	14	15	16	17	18	1
Wheat, Jowar	621.00	2.00	280.00	233.00	47.00	Barwaha 30.4	..	..	152
Wheat, Jowar	..	51.00	524.00	355.00	35.00	Mandleshwar 33.6	..	..	153
Wheat, Jowar	182.00	5.00	316.00	304.00	49.00	Mandleshwar 28.8	..	..	154
Wheat, Jowar	..	28.00	584.00	238.00	41.00	Mandleshwar 32.0	..	..	155
Wheat, Jowar	67.00	49.00	719.00	816.00	70.00	Mandleshwar 30.4	..	..	156
Wheat, Jowar	..	43.00	1,044.00	617.00	40.00	Mandleshwar 25.6	..	..	157
Wheat, Jowar	..	..	319.00	509.00	28.00	Mandleshwar 25.6	..	..	158
Wheat, Jowar	..	29.00	427.00	702.00	31.00	Mandleshwar 33.6	..	..	159
Wheat, Jowar	..	6.00	378.00	237.00	42.00	Barwaha 16.0	..	..	160
Wheat, Jowar	..	..	41.00	754.00	848.00	Barwaha 12.8	..	..	161
Wheat, Jowar	..	17.00	265.00	994.00	21.00	Barwaha 16.0	..	..	162
Wheat, Jowar	..	34.00	327.00	435.00	36.00	Barwaha 14.4	..	..	163
Wheat, Jowar	..	150.00	363.00	76.00	53.00	Barwaha 16.0	..	..	164
Wheat, Jowar	..	..	191.00	126.00	41.00	Barwaha 17.6	..	..	165
Wheat, Jowar	..	168.00	432.00	91.00	44.00	Barwaha 16.0	..	..	166
Wheat, Jowar	..	179.00	784.00	279.00	119.00	Barwaha 12.8	Friday	..	167
Wheat, Jowar	..	..	230.00	59.00	15.00	Mandleshwar 24.0	..	..	168
Wheat, Jowar	..	6.00	380.00	85.00	23.00	Mandleshwar 20.8	..	..	169
Wheat, Jowar	..	70.00	319.00	198.00	364.00	Mandleshwar 20.8	..	..	170
Wheat, Jowar	..	99.00	739.00	207.00	50.00	Mandleshwar 20.8	..	..	171
Wheat, Jowar	..	..	323.00	63.00	22.00	Mandleshwar 20.8	..	..	172
Wheat, Jowar	..	40.00	844.00	441.00	309.00	Mandleshwar 20.8	..	..	173
Wheat, Jowar	..	7.00	282.00	170.00	89.00	Mandleshwar 20.8	..	..	174
Wheat, Jowar	..	..	162.00	156.00	17.00	Mandleshwar 20.8	..	..	175
Wheat, Jowar	..	13.00	312.00	66.00	17.00	Barwaha 19.2	..	..	176
Wheat, Jowar	..	5.00	205.00	36.00	20.00	Barwaha 19.2	..	..	177
Wheat, Jowar	..	..	136.00	42.00	9.00	Barwaha 17.6	..	..	178
Wheat, Jowar	..	153.00	828.00	255.00	67.00	Barwaha 16.0	..	..	179
Wheat, Jowar	..	78.00	549.00	73.00	36.00	Barwaha 19.2	..	..	180
..	..	..	239.00	96.00	23.00	Barwaha 20.8	..	..	181
Wheat, Jowar	..	11.00	867.00	733.00	776.00	Barwaha 24.0	..	..	182
Wheat, Jowar	..	9.00	104.00	28.00	4.00	Barwaha 22.4	..	..	183
Wheat, Jowar	..	4.00	170.00	13.00	5.00	Barwaha 22.4	..	..	184
Wheat, Jowar	..	7.00	283.00	130.00	8.00	Barwaha 12.8	..	..	185
Wheat, Jowar	..	25.00	547.00	169.00	26.00	Barwaha 12.8	..	..	186
Wheat, Jowar	..	48.00	1,163.00	436.00	56.00	Barwaha 12.8	..	..	187
Wheat, Jowar	..	..	77.00	41.00	8.00	Barwaha 12.8	..	..	188
Wheat, Jowar	..	36.00	800.00	411.00	50.00	Barwaha 12.8	..	..	189
Wheat, Jowar	..	2.00	261.00	600.00	51.00	Barwaha 11.2	..	..	190
Wheat, Jowar	..	12.00	304.00	48.00	14.00	Barwaha 11.2	..	..	191
Wheat, Jowar	..	3.00	275.00	71.00	26.00	Barwaha 11.2	Thursday	..	192
Wheat, Jowar	..	2.00	232.00	53.00	14.00	Barwaha 11.2	...	...	193
Wheat, Jowar	..	7.00	298.00	102.00	17.00	Barwaha 12.8	..	..	194
Wheat, Jowar	..	1.00	292.00	80.00	26.00	Barwaha 12.8	..	..	195
Wheat, Jowar	..	..	268.00	76.00	6.00	Barwaha 12.8	..	..	196
Wheat, Jowar	..	27.00	428.00	92.00	9.00	Barwaha 11.2	..	..	197
Wheat, Jowar	..	3.00	554.00	8.00	31.00	Barwaha 11.2	Thursday	..	198
Wheat, Jowar	..	..	370.00	98.00	24.00	Barwaha 11.2	..	..	199
Wheat, Jowar	..	73.00	687.00	63.00	55.00	Barwaha 16.0	..	..	200
Wheat, Jowar	..	10.00	169.00	37.00	176.00	Barwaha 17.6	..	..	201
Wheat, Jowar	..	1.00	270.00	101.00	132.00	Barwaha 17.6	..	..	202
Wheat, Jowar	..	..	275.00	142.00	372.00	Barwaha 14.4	..	..	203

VILLAGE DIRECTORY

L.C. No.	Name of village	Total area of the village (in acres)	Amenities available within the villages					
			Educational	Medical	Power Sypply	Drinking water	Communication	Post and Telegraph
1	2	3	4	5	6	7	8	9
204	Khaygaon	551.00	..	..	..	R	..	...
205	Dhuwatya	302.00	..	..	..	R	...	...
206	Gangatkhedi	729.00	PR (1)	...	...	R	...	...
207	Maheshwar Kasba	916.00	..	..	E,EI,EIN	R,T	PR	..
208	Mandleshwar Kasba	2,806.00	..	..	E,EI,EIN	R,T	PR	...
	TOTAL	**197,923.00**	**PR (54)** **Mid.S. (13)** **Sec. S. (4)**	**D (9)**	**24**	**T (3)** **W (151)** **O (18)**	**P R (39)** **K R (17)**	**P O (10)**

Source:—Columns (1) to (5) & (7) to (18) : Tahsildar, Maheshwar
Column (6) : Madhya Pradesh Electricity Board, Jabalpur

MAHESHWAR TAHSIL

State Food	Land use (*i. e.* area under different types of land use) in acres: Forest	Irrigated	Un-Irrigated	Culturable waste (*i.e.* pasture and grazing land etc.)	Area not available for cultivation	Nearest town & distance in Kms.	Day of weekly Market, if any held in village	Remarks including any place of religious, historical or archaeiolocical interest	L.C. No.
10	11	12	13	14	15	16	17	18	1
Wheat, Jowar	..	..	276.00	134.00	141.00	Barwaha 14.4	..	—	204
Wheat, Jowar	..	..	152.00	56.00	94.00	Barwaha 14.4	..	—	205
Wheat, Jowar	..	..	386.00	136.00	207.00	Barwaha 12.8	..	..	206
Wheat, Jowar	..	62.00	38.00	287.00	529.00	Mandleshwar 0.0	..	—	207
Wheat, Jowar	78.00	78.00	1,064.00	520.00	1,066.00	Mandleshwar 0.0	..	..	208
	33,528.00	**11,024.00**	**91,125.00**	**45,028.00**	**17,218.00**				

VILLAGE DIRECTORY

L.C. No.	Name of village	Total Area of the village (in acres)	Amenities available within the villages					
			Educational	Medical	Power Supply	Drinking water	Communication	Post and Telegraph
1	2	3	4	5	6	7	8	9
1	Jangarwa	642.42	RP (1)	..	..	R	PR	..
2	Morkatta	835.24	PR (1)	..	..	R,W	PR	..
3	Bijasan	1,450.34	PR (2)	..	..	R	PR	..
4	Amlali	840.21	..	..	..	R	PR	..
5	Bhawati	1,264.26	PR(1),Mid.S.(1)	D (1)	..	R	PR	PO
6	Awalda	721.32	PR (1)	..	..	R	PR	..
7	Babultad	549.39	..	..	..	R	PR	..
8	Sondul	1,456.94	PR (1)	D (1)	..	R	PR	..
9	Bhamta	756.02	..	..	..	R,W	PR	..
10	Nainpura	377.89	..	..	..	R	PR	..
11	Kathora	775.32	PR (1)	..	..	R	PR	..
12	Pichhodi	1,034.96	PR (1)	..	..	R	PR	..
13	Sirsani	593.16	..	..	..	..	PR	..
14	Balkhad	474.96	..	..	..	O	PR	..
15	Kajalmata	39.88	..	..	..	..	..	..
16	Nandgaon	667.58	PR (1)	..	..	R	..	..
17	Pendara	375.41	..	..	..	W	..	..
18	Bhilkheda	901.01	PR (1)	..	..	R,W	PR	..
19	Kukra	539.89	PR (1)	..	..	R	PR	..
20	Kalyanpura	923.52	PR (1)	..	..	W,NW	PR	..
21	Jamda	224.59	..	..	...	W	PR	..
22	Bomya	1,393.44	PR (1)	..	..	W	PR	..
23	Barwani Khurd	673.01	PR (1)	..	..	W	PR	..
24	Barwani (Revenue Area)	2,882.53	..	..	..	W,NW	PR	..
25	Segaon	1,328.14	PR (1)	..	..	W	PR	..
26	Amlyapani	671.39	PR (1)	..	..	W,NW	PR	..
27	Badgaon	1,724.19	PR (1)	..	..	W,NW	PR	..
28	Sangaon	380.45	..	..	..	..	PR	..
29	Ekalara	374.74	..	..	..	R	..	..
30	Gajnera	570.83	..	..	..	..	..	..
31	Kasrawad	2,750.89	PR (1)	..	EI	R,W	..	..
32	Kari	1,509.55	PR (1)	..	E,EI,EIN	W	PR	..
33	Dehadala	597.79	..	..	..	R	..	..
34	Bagud	924.08	PR (1)	PHC (1)	..	R	..	..
35	Khedi	502.10	..	..	..	R	..	..
36	Segawan (Awali)	931.75	..	..	..	R	..	..
37	Piplod	1,398.18	PR (1)	..	..	R	..	..
38	Piplaj	611.53	PR (1)	..	E,EI,EIN	W	..	..
39	Utawad	627.38	..	..	..	W	..	..
40	Dhanora	881.96	PR (1)	..	E,EI,EIN	W	..	..
41	Pipari Bujurg	473.11	PR (1)	..	..	W	..	PO
42	Borlay	3,694.12	PR(1),Mid.S.(1)	..	E,EI,EIN	W	PR	..
43	Taloon Bujurg	758.90	PR (1)	..	E,EI,EIN	W,NW	PR	..
44	Taloon Khurd	843.23	..	..	..	W,NW	PR	..
45	Bajatta Bujurg	518.13	..	..	..	W	PR	..
46	Bajatta Khurd	297.87	..	..	..	W	PR	..
47	Lonsara Khurd	703.67	PR(1),Mid.S.(1)	..	E,EI,EIN	W	PR	..
48	Lonsara Bujurg	1,674.13	PR (1)	..	..	W	PR	..
49	Talwada Bujurg	3,889.00	PR(1),Mid.S.(1)	..	E,EI,EIN	W	PR	PO
50	Balkunwa	3,328.23	PR(1),Mid.S.(1)	D (1)	E,EI,EIN	W	PR	PO
51	Sajwani Kham	1,445.53	..	..	..	W	..	..
52	Sajwani	3,035.57	PR (2)	..	EI	W	PR	..

BARWANI TAHSIL

Staple Food	Land use (*i.e.* area under different types of land use) in acres: Forest	Irrigated	Un-Irrigated	Culturable waste (*i.e.* pasture and grazing land etc.)	Area not available for cultivation	Nearest town & distance in Kms.		Day of weekly Market, if any, held in village	Remarks including any place of religious, historical or archaeological interest	L.C. No.
10	11	12	13	14	15	16		17	18	1
Jowar, Maize	..	1.00	418.13	102.02	121.27	Barwani	16.0	..	..	1
Jowar, Maize	..	32.66	542.80	89.40	170.38	Barwani	20.8	..	..	2
Jowar, Maize	..	5.80	980.12	68.04	396.38	Barwani	19.2	..	..	3
Jowar, Maize	..	7.53	643.24	61.56	127.88	Barwani	17.6	..	..	4
Jowar, Maize	..	15.71	834.23	187.65	226.67	Barwani	16.0	..	..	5
Jowar, Maize	..	2.45	560.40	16.80	141.67	Barwani	14.4	..	..	6
Jowar, Maize	..	14.24	332.63	60.60	141.92	Barwani	16.0	..	..	7
Jowar, Maize	..	62.63	1,174.66	40.43	179.22	Barwani	12.8	..	..	8
Jowar, Maize	..	20.49	395.11	62.27	278.15	Barwani	14.4	..	..	9
Jowar, Maize	..	..	179.76	13.49	184.64	Barwani	9.6	..	..	10
Jowar, Maize	..	8.90	586.59	24.15	155.68	Barwani	9.6	..	..	11
Jowar, Maize	..	32.92	793.34	36.03	172.67	Barwani	8.0	..	..	12
Jowar, Maize	..	0.50	485.30	..	107.36	Barwani	6.4	..	..	13
Jowar, Maize	..	3.60	416.52	..	54.84	Barwani	8.0	..	..	14
Jowar, Maize	..	..	30.24	..	9.64	Barwani	8.0	..	..	15
Jowar, Maize	..	0.43	532.93	45.55	88.67	Barwani	6.4	..	..	16
Jowar, Maize	..	..	338.90	0.99	35.52	Barwani	4.8	..	..	17
Jowar, Maize	..	19.09	615.73	..	236.19	Barwani	3.2	..	..	18
Jowar, Maize	..	0.30	405.14	14.76	119.69	Barwani	4.8	..	..	19
Jowar, Maize	..	19.18	807.42	8.39	88.53	Barwani	4.8	..	..	20
Jowar, Maize	..	13.35	179.49	0.94	30.81	Barwani	6.4	..	..	21
Jowar, Maize	..	43.00	673.89	15.97	660.58	Barwani	3.2	..	..	22
Jowar, Maize	..	6.20	505.26	19.45	142.10	Barwani	3.2	..	..	23
Jowar, Maize	..	663.27	1,788.29	4.30	426.67	Barwani	1.6	..	..	24
Jowar, Maize	..	40.12	775.16	2.49	510.37	Barwani	1.6	..	..	25
Jowar, Maize	..	0.65	348.80	..	321.94	Barwani	3.2	..	..	26
Jowar, Maize	..	34.50	1,012.81	18.63	658.20	Barwani	1.6	..	..	27
Jowar, Maize	..	..	308.76	7.87	63.82	Barwani	4.8	..	..	28
Jowar, Maize	..	5.00	326.74	..	43.00	Barwani	4.8	..	..	29
Jowar, Maize	..	9.50	511.12	4.11	46.10	Barwani	3.2	..	..	30
Jowar, Maize	..	202.97	2,117.68	18.58	411.66	Barwani	4.8	..	..	31
Jowar, Maize	..	318.32	721.06	13.26	456.91	Barwani	4.8	..	..	32
Jowar, Maize	..	10.20	463.25	12.47	111.87	Barwani	11.2	..	..	33
Jowar, Maize	..	17.40	801.16	..	105.52	Barwani	12.8	..	..	34
Jowar, Maize	..	..	409.89	..	92.21	Barwani	12.8	..	..	35
Jowar, Maize	..	..	580.97	162.82	187.96	Barwani	8.0	..	..	36
Jowar, Maize	..	12.63	1,078.19	52.52	254.84	Barwani	14.4	..	..	37
Jowar, Maize	..	95.38	397.56	0.10	118.49	Barwani	8.0	..	..	38
Jowar, Maize	..	28.73	403.81	79.55	115.29	Barwani	4.8	..	..	39
Jowar, Maize	..	58.37	688.61	9.51	125.47	Barwani	3.2	..	..	40
Jowar, Maize	..	48.59	328.75	12.80	82.97	Barwani	6.4	..	..	41
Jowar, Maize	..	546.01	2,243.67	41.28	863.16	Barwani	4.8	..	..	42
Jowar, Maize	..	48.95	635.05	5.18	69.71	Barwani	8.0	..	..	43
Jowar, Maize	..	22.10	468.13	86.97	266.03	Barwani	8.0	..	..	44
..	..	21.65	366.52	6.01	123.95	Barwani	9.6	..	..	45
Jowar, Maize	..	65.99	173.41	..	58.47	Barwani	8.0	..	..	46
Jowar, Maize	..	148.24	406.18	4.14	145.11	Barwani	9.6	..	..	47
Jowar, Maize	..	177.56	692.99	1.07	802.51	Barwani	9.6	..	..	48
Jowar, Maize	..	771.13	1,991.22	1.70	1,124.95	Anjad	3.2	Wednesday	..	49
Jowar, Maize	..	526.37	2,066.48	6.55	728.83	Barwani	6.4	..	..	50
Jowar, Maize	..	30.66	630.10	101.98	682.79	Anjad	6.4	..	..	51
Jowar, Maize	..	314.77	1,833.32	82.23	805.19	Barwani	4.8	..	..	52

VILLAGE DIRECTORY

L.C. No.	Name of village	Total area of the village (in acres)	Amenities available within the villages					
			Educational	Medical	Power Supply	Drinking water	Communication	Post and Telegraph
1	2	3	4	5	6	7	8	9
53	Dhamnai	787.09	PR (1)	..	..	W	PR	..
54	Rehgun	2,184.61	PR (2)	..	..	W	PR	..
55	Dhaba Bawadi	761.49	PR (1)	..	..	W	PR	..
56	Borkhedi	952.64	PR (1)	..	..	W,NW	..	..
57	Bamnali	1,143.50	PR (1)	..	..	W,NW	..	..
58	Chipyakhedi	307.85	..	..	..	R	..	..
59	Khajpur	307.50	..	..	..	R	..	..
60	Ghunghasi	624.80	..	..	..	R	..	..
61	Pospur	653.05	PR (1)	..	..	R	..	..
62	Rosar	633.48	PR (1)	..	..	W, NW	..	..
63	Gudi	704.46	..	..	..	W, NW	..	..
64	Kandra	638.00	PR (1)	..	..	NW	..	..
65	Limbi	1,259.60	PR (1)	PHC (1)	..	W, NW	..	..
66	Semli	1,725.00	PR (1)	..	..	R	..	..
67	Osada	1,412.67	PR (1)	..	..	R, NW	PR	..
68	Anjarada	1,201.70	PR (1)	..	..	R, W	PR	..
69	Budi	1,548.25	PR (1)	..	..	R, W	PR	..
70	Verwada	895.22	PR (1)	..	..	R, W	..	..
71	Megha	743.80	..	..	..	R .W	..	..
72	Pati	1,446.50	PR(1), Mid. S. (1)	PHC(1),FC(1),D (1)	..	R	PR	PO
73	Awali	786.53	PR (1)	..	..	W, NW	KR	..
74	Sawarapani	1,106.37	PR (1)	..	..	W, NW	KR	..
75	Chakalya	425.50	..	..	..	W, NW	..	..
76	Valan	1,071.60	PR (1)	..	..	R	..	..
77	Muwaswada	482.50	..	..	..	R, W	..	..
78	Palwat	1,391.85	PR (1)	..	..	R, W	..	..
79	Matarkund	297.00	..	..	..	NW	..	..
80	Chouki	211.55	..	..	..	NW	KR	..
81	Tapar	818.70	..	..	..	W	..	..
82	Bokarata	1,302.50	PR (1)	D (1)	..	W, NW	KR	..
83	Kumbhkhet	1,027.50	PR (1)	..	..	W, NW	..	..
84	Kalakhet	830.50	PR (1)	..	..	W	..	..
85	Bhaisari	360.00	..	..	..	W	..	..
86	Derwalya	1,327.65	..	..	..	W, NW	..	..
87	Ganadhwal	2,267.60	PR (1)	D (1)	..	W, NW	..	..
88	Charpatiya	348.50	..	..	..	W, NW	..	..
89	Ranipura	946.26	..	..	..	W, NW	..	..
90	Jhamar	508.39	..	..	..	W, NW	..	..
91	Berada	712.80	PR (1)	..	..	W, NW	..	..
92	Chikal Kuwabadi	802.75	PR (1)	..	..	W, NW	..	..
93	Panchgaon	572.50	..	..	..	W, NW	..	..
94	Kiradi	495.76	..	..	..	W, NW	..	..
95	Gariya	438.50	..	..	..	W, NW	..	..
96	Pokhalya	728.75	..	..	..	W, NW	..	..
97	Sindhi	2,021.75	..	..	..	W, NN	..	..
98	Sipai Duwali	1,297.67	PR (1)	..	..	W, NW	..	..
99	Dongargaon	4,560.98	PR (1)	..	..	W, NW	..	..
100	Begalgaon	1,238.71	PR (1)	..	..	W, NW	..	..
101	Varlyapani	939.55	..	..	..	W, NW	..	..
102	Samarkheda	1,363.54	..	..	..	W, NW	..	..
103	Bori	2,450.79	PR (1)	..	..	W, NW	..	..
104	Keli	1,464.74	PR (1)	..	..	W, NW	..	..

BARWANI TAHSIL

Staple Food	Land use (*i.e.* area under different types of land use) in acres: Forest	Irrigated	Un-Irrigated	Culturable waste (*i.e.* pasture and grazing land etc.)	Area not available for cultivation	Nearest town & distance in Kms.	Day of weekly Market, if any, held in village	Remarks including any place of religious, historical or archaeological interest	L.C. No.
10	11	12	13	14	15	16	17	18	1
Jowar, Maize	..	69.19	456.27	86.14	175.49	Barwani 6.4	..	..	53
Jowar, Maize	..	318.83	1,467.17	1.98	396.63	Barwani 9.6	..	..	54
Jowar, Maize	..	17.25	359.48	8.66	376.10	Barwani 11.2	..	..	55
Jowar, Maize	..	..	951.64	..	1.00	Barwani 38.4	..	..	56
Jowar, Maize	..	22.95	1,117.55	..	3.00	Barwani 28.8	..	..	57
Jowar, Maize	..	..	307.65	..	0.20	Barwani 30.4	..	..	58
Jowar, Maize	..	..	299.50	..	8.00	Barwani 40.0	..	..	59
Jowar, Maize	..	..	584.85	..	39.95	Barwani 32.0	..	..	60
Jowar, Maize	..	30.31	577.57	..	45.17	Barwani 27.7	..	..	61
Jowar, Maize	..	16.10	616.38	..	1.00	Barwani 44.8	Thursday	..	62
Jowar, Maize	..	..	549.34	..	155.12	Barwani 32.0	..	..	63
Jowar, Maize	..	..	548.82	..	89.18	Barwani 30.4	..	..	64
Jowar, Maize	..	63.10	1,156.50	..	40.00	Barwani 30.4	..	..	65
Jowar, Maize	..	20.00	1,705.00	..	..	Barwani 24.0	..	..	66
Jowar, Maize	..	54.70	1,294.16	..	63.81	Barwani 17.6	..	..	67
Jowar, Maize	..	35.65	1,112.30	..	53.75	Barwani 12.8	..	..	68
Jowar, Maize	..	24.50	1,476.25	..	47.50	Barwani 22.4	..	..	69
Jowar, Maize	..	16.80	857.75	..	20.67	Barwani 25.6	..	..	70
Jowar, Maize	..	..	696.90	..	46.90	Barwani 24.0	..	..	71
Jowar, Maize	..	4.97	1,359.03	..	82.50	Barwani 24.0	Friday	..	72
Jowar, Maize	..	47.75	708.05	..	30.73	Barwani 27.2	..	..	73
Jowar, Maize	..	5.20	1,079.42	..	21.75	Barwani 30.4	..	..	74
Jowar, Maize	..	0.75	417.15	..	7.60	Barwani 27.2	..	..	75
Jowar, Maize	..	12.10	1,059.15	..	0.35	Barwani 27.2	..	..	76
Jowar, Maize	..	2.00	479.85	..	0.65	Barwani 25.6	..	..	77
Jowar, Maize	..	10.20	1,372.25	..	9.40	Barwani 28.8	..	..	78
Jowar	..	..	252.50	..	44.50	Barwani 52.8	..	..	79
Jowar	..	1.50	196.55	..	13.50	Barwani 38.4	..	..	80
Jowar	..	..	596.80	..	221.90	Barwani 40.0	..	..	81
Jowar	..	..	1,230.50	..	72.00	Barwani 59.2	Friday	..	82
Jowar	..	1.00	1,010.85	..	15.65	Barwani 54.4	..	..	83
Jowar	..	..	729.95	..	100.55	Barwani 43.2	..	..	84
Jowar	..	..	345.00	..	15.00	Barwani 56.0	..	..	85
Jowar, Maize	..	..	1,305.65	..	22.00	Barwani 32.0	..	..	86
Jowar, Maize	..	15.05	2,240.55	..	12.00	Barwani 33.6	Saturday	..	87
Jowar, Maize	..	..	322.50	..	26.00	Barwani 33.6	..	..	88
Jowar, Maize	..	7.00	934.30	..	4.96	Barwani 35.2	..	..	89
Jowar, Maize	..	6.50	490.39	..	11.50	Barwani 36.8	..	..	90
Jowar, Maize	..	6.50	704.50	..	1.80	Barwani 36.8	..	..	91
Jowar, Maize	..	5.00	737.50	..	60.25	Barwani 36.8	..	..	92
Jowar, Maize	..	5.75	564.00	..	2.75	Barwani 40.0	..	..	93
Jowar, Maize	..	..	495.76	..	..	Barwani 38.4	..	..	94
Jowar, Maize	..	..	404.10	..	34.40	Barwani 40.0	..	..	95
Jowar, Maize	..	..	726.70	..	2.05	Barwani 40.0	..	..	96
Jowar, Maize	..	19.50	1,126.36	9.54	866.35	Barwani 40.0	..	..	97
Jowar, Maize	..	5.12	606.77	3.28	682.50	Barwani 36.8	..	..	98
Jowar, Maize	..	1.00	2,128.18	60.82	2,370.98	Barwani 43.2	..	..	99
Jowar, Maize	..	25.39	663.47	9.37	540.48	Barwani 30.4	..	..	100
Jowar, Maize	..	5.30	354.80	..	579.45	Barwani 32.0	..	..	101
Jowar, Maize	..	4.75	547.02	14.50	797.27	Barwani 35.2	..	..	102
Jowar, Maize	..	11.83	1,123.97	76.73	1,238.26	Barwani 38.4	..	..	103
Jowar, Maize	..	1.04	702.32	1.81	759.57	Barwani 40.0	..	..	104

VILLAGE DIRECTORY

L.C. No.	Name of village	Total area of the village (in acres)	Amenities available within the villages					
			Educational	Medical	Power Supply	Drinking water	Communication	Post and Telegraph
1	2	3	4	5	6	7	8	9
105	Rasgaon	1,538.82	PR(1)	..	..	W,NW	..	..
106	Menimata	2,687.58	PR(1)	D(1)	..	W,NW	..	PO
107	Susti Kheda	2,246.59	PR(1)	..	..	W,NW	..	..
108	Naktimata	428.50	..	..	..	W,NW	..	..
109	Sukhpuri	710.74	PR(1)	..	..	W,NW	..	..
110	Hirakaray	1,670.56	PR(1)	..	..	W,NW	PR	..
111	Panchpalya Dakshin	2,080.66	PR(1)	..	..	W,NW	PR	..
112	Chiklyamalan	961.26	..	..	..	W,NW	..	..
113	Malurana	1,297.38	PR(1)	..	..	W,NW	..	..
114	Baru Khodara	1,297.84	PR(1)	..	..	W,NW	..	..
115	Charan Kheda	887.92	PR(1)	..	..	W,NW	..	..
116	Silawad	1,850.67	PR(2),Mid.S.(1)	PHC(1),D(1) FC(1)	..	R	PR	PO
117	Holgaon	1,366.53	PR(1)	..	..	R,W	..	..
118	Rehgun	795.81	PR(1)	..	..	R,W	..	..
119	Tangada	1,295.33	PR(1)	..	..	W,NW	..	..
120	Rai Chuli	1,212.34	PR(1)	..	..	W,NW	..	..
121	Tapkala	417.01	..	..	..	W	..	..
122	Atarsambha	1,552.38	PR(1)	..	..	R	..	..
123	Kadwalya	939.40	..	..	..	R	..	..
124	Thengcha	2,353.31	PR(1)	PHC(1)	..	W	..	..
125	Dhamariya	973.81	..	..	..	W,NW	..	..
126	Dongalya Pani	526.13	..	..	..	R	..	..
127	Than	723.76	PR(1)	..	..	W,R	..	..
128	Sindhi Khodari	1,492.79	..	..	..	W,R	..	..
129	Dumara Khodara	482.86	PR(1)	..	..	W	..	..
130	Semalya Khodara	779.26	..	..	..	W,NW	..	..
131	Pakhalya	1,674.46	PR(1)	..	..	W,R	PR	..
132	Kalakhet	852.79	..	..	..	W,R	PR	..
133	Junajhira	1,425.69	PR(1)	..	..	W	PR	..
134	Gothanya	2,359.06	PR(1)	..	..	W	..	..
135	Dhamodi	1,913.57	..	..	..	W,NW	..	..
136	Panchpala Uttar	3,032.94	PR(1)	..	..	W,R	PR	..
137	Bhandarda	2,183.09	PR(1)	..	..	W,NW	..	..
138	Jadakau	811.99	..	..	..	R,W	PR	..
139	Vedpuri	2,728.19	PR(1)	..	..	W,NW	PR	..
140	Temla	852.33	PR(1)	..	..	W,NW	PR	..
141	Chikalya	4,178.69	PR(2)	PHC(1),D(1)	..	W,NW	PR	..
142	Kotbandhani	75.00	..	..	..	NW	..	..
143	Tuwar Kheda	120.00	..	..	..	NW	..	..
144	Dhanjara	30.00	..	..	..	NW	..	..
145	Kari	90.00	..	..	..	NW	..	..
146	Bhadal	105.00	..	..	..	NW	..	..
147	Semlat	330.00	..	..	..	NW	..	..
148	Kherwani	180.00	..	..	..	NW	..	..
149	Ghongasa	495.00	..	..	..	R	..	..
150	Kuli	240.00	..	..	..	R	..	..
151	Golgaon	105.00	..	..	..	NW	..	..
152	Lekhada	30.00	..	..	..	NW	..	..
153	Sagbara	120.00	..	..	..	NW	..	..
154	Mendi Ki Mal.	30.00	..	..	..	R	..	..
155	Baidi Phartala	150.00	..	..	..	NW	..	..
156	Cherwi	75.00	..	..	..	NW	..	..

Staple Food	Land use (*i.e.* area under different types of land use) in acres: Forest	Irrigated	Un-Irrigated	Culturable waste (*i.e.* pasture and grazing land etc.)	Area not available for cultivation	Nearest town & distance in Kms.	Day of weekly Market, if any, held in village	Remarks including any place of religious, historical or archaeological interest	L.C. No.
10	11	12	13	14	15	16	17	18	1
Jowar, Maize	..	22.97	937.48	105.00	473.37	Barwani 33.6	..	..	105
Jowar, Maize	..	81.35	1,633.73	2.13	970.37	Barwani 36.8	..	..	106
Jowar, Maize	..	18.10	1,399.60	12.77	816.12	Barwani 40.0	Friday	..	107
Jowar, Maize	..	5.14	314.40	1.71	107.25	Barwani 38.4	..	..	108
Jowar, Maize	..	0.95	491.91	0.24	217.64	Barwani 41.6	..	..	109
Jowar, Maize	..	26.99	836.43	0.21	806.93	Barwani 25.6	..	..	110
Jowar, Maize	..	26.44	1,319.34	48.00	686.88	Barwani 24.0	..	..	111
Jowar, Maize	..	1.30	436.14	9.58	514.24	Barwani 28.8	..	..	112
Jowar, Maize	..	2.33	594.81	10.25	689.99	Barwani 32.0	..	..	113
Jowar, Maize	..	3.10	644.11	2.31	648.32	Barwani 32.0	..	..	114
Jowar, Maize	..	14.28	468.04	0.80	404.80	Barwani 35.2	..	..	115
Jowar, Maize	..	20.97	1,060.41	2.95	766.34	Barwani 24.0	Wednesday	..	116
Jowar, Maize	..	0.15	771.18	3.11	592.09	Barwani 27.2	..	..	117
Jowar, Maize	..	7.59	468.34	2.08	317.80	Barwani 22.4	..	..	118
Jowar, Maize	..	11.04	656.71	..	627.58	Barwani 32.0	..	..	119
Jowar, Maize	..	0.72	543.96	4.74	662.92	Barwani 27.2	..	..	120
Jowar, Maize	..	..	154.14	12.67	250.20	Barwani 25.6	..	..	121
Jowar, Maize	..	0.20	930.27	16.77	605.14	Barwani 30.4	..	..	122
Jowar, Maize	..	0.08	523.45	0.21	415.66	Barwani 28.8	..	..	123
Jowar, Maize	..	13.68	1,438.38	22.68	888.57	Barwani 32.0	..	..	124
Jowar, Maize	..	1.94	523.39	0.52	447.96	Barwani 28.8	..	..	125
Jowar, Maize	..	..	290.23	0.63	235.27	Barwani 27.2	..	..	126
Jowar, Maize	..	..	422.96	0.61	300.19	Barwani 25.6	..	..	127
Jowar, Maize	..	6.30	642.83	8.88	834.78	Barwani 24.0	..	..	128
Jowar, Maize	..	4.60	229.81	..	248.45	Barwani 25.6	..	..	129
Jowar, Maize	..	4.75	427.63	..	346.88	Barwani 20.8	..	..	130
Jowar, Maize	..	8.32	927.56	10.31	728.27	Barwani 20.8	..	..	131
Jowar, Maize	..	1.80	425.01	1.46	424.52	Barwani 19.2	..	..	132
Jowar, Maize	..	..	636.82	45.97	742.90	Barwani 16.0	..	..	133
Jowar, Maize	..	59.24	1,020.54	21.94	1,257.34	Anjad 12.8	..	..	134
Jowar, Maize	..	22.79	700.30	1.54	1,188.94	Rajpur 16.0	..	..	135
Jowar, Maize	..	6.11	1,290.21	6.02	1,730.60	Barwani 16.0	..	..	136
Jowar, Maize	..	23.49	989.82	6.27	1,163.51	Rajpur 20.8	..	..	137
Jowar, Maize	..	..	305.91	1.33	504.75	Rajpur 24.0	..	..	138
Jowar, Maize	..	36.54	1,363.06	4.84	1,323.75	Barwani 32.0	..	..	139
Jowar, Maize	..	9.00	391.31	1.75	450.27	Barwani 35.2	..	..	140
Jowar, Maize	..	312.16	2,124.15	4.79	1,737.59	Barwani 43.2	..	..	141
Jowar, Maize	..	..	75.00	..	..	Barwani 134.4	..	..	142
Jowar, Maize	..	..	120.00	..	..	Barwani 124.4	..	..	143
Jowar, Maize	..	..	30.00	..	..	Barwani 131.2	..	..	144
Jowar, Maize	..	..	90.00	..	..	Barwani 132.8	..	..	145
Jowar, Maize	..	..	105.00	..	..	Barwani 136.0	..	..	146
Jowar, Maize	..	..	330.00	..	..	Barwani 128.0	..	..	147
Jowar, Maize	..	..	180.00	..	..	Barwani 121.6	..	..	148
Jowar, Maize	..	..	495.00	..	..	Barwani 64.0	..	..	149
Jowar, Maize	..	..	240.00	..	..	Barwani 56.0	..	..	150
Jowar, Maize	..	..	105.00	..	..	Barwani 112.0	..	..	151
Jowar, Maize	..	..	30.00	..	..	Barwani 128.0	..	..	152
Jowar, Maize	..	..	120.00	..	..	Barwani 120.0	..	..	153
Jowar, Maize	..	..	30.00	..	..	Barwani 112.0	..	..	154
Jowar, Maize	..	..	150.00	..	..	Barwani 96.0	..	..	155
Jowar, Maize	..	..	75.00	..	..	Barwani 104.0	..	..	156

VILLAGE DIRECTORY

L.C. No.	Name of village	Total area of the village (in acres)	Amenities available within the villages					
			Educational	Medical	Power Supply	Drinking water	Communication	Post and Telegraph
1	2	3	4	5	6	7	8	9
157	Borkund	120.00	..	..	..	NW	..	..
158	Sindhwani	105.00	..	..	..	NW	..	..
159	Harla	180.00	..	..	..	NW	..	..
160	Kandra	75.00	PR(1)	..	..	NW	..	..
161	Dabri	60.00	..	..	..	W	..	..
162	Laijhapi	635.00	..	..	..	R	..	..
163	Jai	105.00	..	..	..	W	..	..
164	Ubadgarh	532.50	PR(1)	..	..	W	..	..
165	Van	150.00	..	..	..	NW	..	..
166	Piparkund	375.00	..	..	..	W	..	..
167	Jharar (Kamod)	105.00	..	..	..	NW	..	..
168	Golpatiwadi	945.00	PR(1)	..	..	W	..	..
169	Chichawanya	255.00	..	..	..	W	..	..
170	Morani	120.00	..	..	..	W	..	.
171	Idari	60.00	..	..	..	NW	..	.
172	Rosmal	165.00	..	..	..	W	..	..
173	Nalti	395.00	..	..	..	R	..	..
174	Magarpati	295.00	..	..	..	R	..	..
175	Gatabara	270.00	..	..	..	R	..	..
176	Newa	445.00	..	..	..	R	..	..
177	Chandandevi	345.00	..	..	..	R	..	..
178	Bawangaja	390.00	PR(1)	..	..	W	PR	..
179	Kalakhet	355.00	..	..	..	R	..	..
180	Amalyapani	90.00	..	..	..	NW	..	..
181	Ambapani	675.00	..	..	..	NW,W	..	..
182	Semalya Khodara	150.00	..	..	..	NW	..	..
183	Mardai	656.00	..	..	..	W	..	—
184	Kanja Kuwa	464.00	..	..	..	W	..	..
185	Bhura Kuwa	270.00	..	..	..	W	..	..
186	Ratadya Mal.	435.00	..	..	..	W	..	..
187	Kajalmata	607.50	PR(1)	..	—	W,NW	..	..
188	Umedada	555.00	PR(1)	..	—	W,R	PR	—
	TOTAL	**178,522.21**	**PR (93)** **Mid.S. (7)**	**D (15)** **O (2)**	**10**	**W (119)** **O (65)**	**PR (56)** **RR (4)**	**PO (7)**

Source:—Columns (1) to (5) & (7) to (18) : Tahsildar, Barwani.
Column (6): Madhya Pradesh Electricity Board, Jabalpur.

BARWANI TAHSIL

Staple Food	Land use (*i.e.* area under different types of land use) in acres					Nearest town & distance in Kms.	Day of weekly Market, if any, held in village	Remarks including any place of religious, historical or archaeological interest	L.C. No.
	Forest	Irrigated	Un-Irrigated	Culturable waste (*i.e.* pasture and grazing land etc.)	Area not available for cultivation				
10	11	12	13	14	15	16	17	18	1
Jowar, Maize	..	..	120.00	..	..	Barwani 104.0	..	..	157
Jowar, Maize	..	..	105.00	..	..	Khetia 104.0	..	..	158
Jowar, Maize	..	..	180.00	..	..	Barwani 64.0	..	..	159
Jowar, Maize	..	..	75.00	..	..	Barwani 56.0	..	..	160
Jowar, Maize	..	..	60.00	..	..	Barwani 48.0	..	..	161
Jowar, Maize	..	20.00	615.00	..	..	Barwani 48.0	..	..	162
Jowar, Maize	..	..	105.00	..	..	Barwani 56.0	..	..	163
Jowar, Maize	..	..	532.50	..	..	Barwani 80.0	..	..	164
Jowar, Maize	..	..	150.00	..	..	Khetia 96.0	..	..	165
Jowar, Maize	..	..	375.00	..	..	Khetia 24.0	..	..	166
Jowar, Maize	..	..	105.00	..	..	Khetia 32.0	..	..	167
Jowar, Maize	..	..	945.00	..	..	Khetia 40.0	..	..	168
Jowar, Maize	..	..	255.00	..	..	Khetia 24.0	..	..	169
Jowar, Maize	..	..	120.00	..	..	Khetia 64.0	..	..	170
Jowar, Maize	..	..	60.00	..	..	Barwani 64.0	..	..	171
Jowar, Maize	..	..	165.00	..	..	Khetia 80.0	..	..	172
Jowar, Maize	..	50.00	345.00	..	..	Barwani 72.0	..	..	173
Jowar, Maize	..	50.00	245.00	..	..	Barwani 40.0	..	..	174
Jawar, Maize	..	50.00	220.00	..	..	Barwani 48.0	..	..	175
Jowar, Maize	..	75.00	370.00	..	..	Barwani 40.0	..	..	176
Jowar, Maize	..	50.00	295.00	..	..	Barwani 56.0	..	..	177
Jowar, Maize	..	..	390.00	..	..	Barwani 8.0	..	..	178
Jowar, Maize	..	..	355.00	..	..	Barwani 24.0	..	..	179
Jowar, Maize	..	..	90.00	..	..	Barwani 32.0	..	..	180
Jowar, Maize	..	75.00	600.00	..	..	Barwani 32.0	..	..	181
Jowar, Maize	..	..	150.00	..	..	Barwani 24.0	..	..	182
Jowar, Maize	..	352.40	303.60	..	..	Sendhwa 48.0	..	..	183
Jowar, Maize	..	136.50	327.50	..	..	Sendhwa 44.8	..	..	184
Jowar, Maize	..	..	270.00	..	..	Sendhwa 48.0	..	..	185
Jowar, Maize	..	..	435.00	..	..	Sendhwa 48.0	..	..	186
Jowar, Maize	..	..	607.50	..	..	Khetia 51.2	..	..	187
Jowar, Maize	..	20.00	535.00	..	..	Khetia 43.2	..	..	188
	0.00	**7,056.94**	**120,197.96**	**2,252.65**	**49,014.75**				

VILLAGE DIRECTORY

L.C. No.	Name of village	Total area of the village (in acres)	Amenities available within the villages					
			Educational	Medical	Power Supply	Drinking water	Communication	Post and Telegraph
1	2	3	4	5	6	7	8	9
1	Avali	603.94	PR (1)	..	..	R	..	..
2	Sandewa	540.09	..	..	..	..	..	..
3	Chhotabarda	2,535.17	PR (1), Mid.S.(1)	..	E, EI	R	PR	..
4	Golata	608.03	..	..	..	R	..	..
5	Datwada	1,743.34	PR (1)	..	..	R	..	..
6	Anjad	4,595.14	..	..	..	W	PR	..
7	Jholpipri	752.90	..	..	..	W	PR	..
8	Palasiya	1,760.74	..	..	EI	W	PR	..
9	Chakeri	1,371.14	PR (1)	..	E, EI, EIN	W	PR	..
10	Mohipura	3,050.62	Mid.S. (1)	..	..	R	KR	..
11	Kesharpura	905.93	..	..	..	R	..	..
12	Kirmohi	1,229.09	PR (1)	..	..	R	..	..
13	Takyapura	375.24	..	..	..	W	PR	..
14	Panya	666.13	PR (1)	..	..	W	..	..
15	Pichhola	428.16	..	..	..	W	..	..
16	Mandwada	2,957.93	PR(2), Mid.S. (1)	D (1)	E, EI, EIN	W	PR	PO
17	Khedikhurd	461.23	..	..	..	W	..	..
18	Lohara	929.80	PR (1)	..	..	R	..	..
19	Nalwai	1,394.88	..	..	..	R	..	..
20	Bawadya	817.73	PR (1)	..	..	W	..	..
21	Fatyapur	1,636.42	PR (1)	..	E, EI, EIN	W	PR	..
22	Talwadadeb	987.43	PR(2), Mid.S. (1)	D (1)	E, EI, EIN	W	PR	PO
23	Mehgaon	677.07	PR (1)	..	..	R	PR	..
24	Gawla (Nalwai)	525.94	..	..	..	R	KR	..
25	Chichali	1,453.97	PR (1)	..	..	R	..	..
26	Nawadakhedi	564.80	..	..	..	R	..	..
27	Gawla (Chichali)	1,071.94	..	..	..	R	..	..
28	Raswa	510.39	..	..	..	R	..	..
29	Chainpura	1,315.11	..	..	..	R	..	..
30	Titgaria	718.69	PR (1)	..	..	W	..	..
31	Vishwanathkheda	736.44	PR (1)	..	..	R	..	..
32	Pura	726.78	..	..	..	R	PR	..
33	Brahamangaon	1,828.40	PR(1), Mid.S. (1)	D(1)	..	W, R	PR	PO
34	Nandgaon	748.60	PR (1)	..	..	R	KR	..
35	Radkot	1,002.56	..	..	..	..	KR	..
36	Dabhad	1,095.06	PR (1)	..	EI	W	PR	..
37	Kapalyakhedi	646.62	PR (1)	..	..	W	PR	..
38	Karamatpura	1,213.46	..	..	..	R	..	..
39	Abhali	1,164.77	PR (1)	D(1)	..	W	PR	..
40	Lahedgaon	590.35	PR (1)	..	..	W	..	..
41	Umarda	1,086.04	..	..	EI	W, R	..	..
42	Ghatwa	1,282.09	PR (2)	..	E, EI, EIN	W	PR	..
43	Sikandarkhedi	128.34	..	..	..	..	PR	..
44	Jarwai	928.28	PR (1)	..	..	W, R	PR	..
45	Khedi	461.19	..	..	..	..	..	..
46	Hasankhedi	1,912.16	..	..	..	W	..	..
47	Sirsala	1,467.31	..	..	..	..	..	..
48	Segwal	1,744.44	PR (1)	..	..	W	PR	..
49	Sherpura	306.41	..	..	..	..	..	..
50	Thikri	4,612.87	PR (2), Sec.S. (1)	PHC(1), FC(1)	E, EI, EIN	W, R	PR	PO, TO
51	Anantpura	407.93	..	..	..	..	..	..
52	Shahpura	542.93	..	..	..	W	..	..

RAJPUR TAHSIL

Staple Food	Land use (*i.e.* area under different types of land use) in acres					Nearest town & distance in Kms.	Day of weekly Market, if any, held in village	Remarks including any place of religious, historical or archaeological interest	L.C. No.
	Forest	Irrigated	Un-Irrigated	Culturable waste (*i.e.* pasture and grazing land etc.)	Area not available for cultivation				
10	11	12	13	14	15	16	17	18	1
Jowar, Wheat	..	6.70	428.48	64.23	104.53	Anjad 5.0	..	..	1
Jowar, Wheat	..	..	439 70	57.99	42.40	Rajpur 2.0	..	..	2
Jowar, Wheat	..	188.03	1,932.95	316.78	97.41	Anjad 4.8	..	..	3
Jowar, Wheat	..	3.70	390.34	71.98	142.01	Anjad 4.8	..	..	4
Wheat, Jowar	..	1.85	1,122.18	194.44	424.87	Anjad 8.0	..	..	5
Wheat, Jowar	..	1,000.67	2,443.59	120.83	1,030.05	Anjad 0.0	..	..	6
Wheat, Jowar	..	42.41	451.58	90.03	168.88	Anjad 1.6	..	..	7
Wheat, Maize	..	300.00	594.60	193.39	672.75	Anjad 3.2	..	..	8
Wheat, Jowar	..	8.35	869.21	161.40	332.18	Anjad 3.2	..	..	9
Wheat, Jowar	..	28.84	2,584.01	321.07	116.70	Anjad 8.0	..	..	10
Wheat, Jowar	..	..	443.88	100.11	361.94	Anjad 8.0	..	..	11
Wheat, Maize	..	20.26	581.73	136.99	490.11	Anjad 14.4	..	..	12
Jowar, Maize	..	1.45	299.16	51.96	22.67	Anjad 9.6	..	..	13
Jowar, Maize	..	9.74	464.86	70.84	120.69	Anjad 9.6	..	..	14
Wheat, Maize	..	2.46	283.11	47.58	95.01	Anjad 12.8	..	..	15
Wheat, Jowar	..	137.23	2,004.26	375.27	441.17	Anjad 8.0	Tuesday	..	16
Jowar, Maize	..	9.56	364.04	66.29	21.34	Anjad 4.8	..	..	17
Jowar, Wheat	..	..	419.37	143.86	366.57	Anjad 16.0	..	..	18
Jowar, Wheat	..	..	781.02	145.35	468.51	Anjad 19.2	..	..	19
Jowar, Wheat	..	112.65	543.33	90.11	71.64	Anjad 14.4	..	..	20
Jowar, Wheat	..	86.55	839.03	182.61	528.23	Anjad 12.8	..	..	21
Jowar, Wheat	57.68	45.80	594.83	116.42	172.70	Anjad 16.0	Friday	..	22
Jowar, Wheat	..	0.20	462.18	111.27	103.42	Anjad 17.6	..	..	23
Jowar, Wheat	..	1.80	333.19	149.00	41.95	Anjad 19.2	..	..	24
Jowar, Wheat	..	..	827.15	246.57	380.25	Anjad 32.0	..	..	25
Jowar, Wheat	..	..	156.61	216.91	191.28	Anjad 30.4	..	..	26
Jowar, Wheat	..	..	617.17	414.78	39.99	Anjad 27.2	..	..	27
Jowar, Maize	..	12.56	318.90	150.40	28.53	Anjad 28.8	..	..	28
Jowar, Wheat	..	5.60	719.01	166.01	424.49	Anjad 32.0	..	..	29
Jowar, Wheat	..	..	569.62	95.72	53.35	Anjad 32.0	..	..	30
Jowar, Wheat	..	9.80	481.06	89.77	155.81	Anjad 33.6	..	..	31
Jowar, Wheat	..	22.24	674.76	23.92	5.86	Anjad 27.2	..	..	32
Jowar, Wheat	..	8.53	1,116.27	311.08	392.52	Anjad 30.4	Sunday	..	33
Jowar, Wheat	..	0.99	440.67	194.95	111.99	Anjad 33.6	..	..	34
Jowar, Wneat	..	..	486.29	273.67	242.60	Anjad 36.8	..	..	35
Jowar, Wheat	..	315.26	668.27	86.61	24.92	Anjad 44.8	..	..	36
Jowar, Wheat	..	38.70	489.22	111.03	7.67	Anjad 30.4	..	..	37
Jowar, Wheat	..	..	476.22	44.88	692.36	Anjad 36.8	..	..	38
Jowar, Maize	..	49.47	766.87	134.47	213.96	Anjad 33.6	..	..	39
Jowar, Maize	..	17.81	461.36	80.77	30.41	Anjad 33.6	..	..	40
Jowar, Maize	..	173.49	737.05	70.04	105.46	Anjad 33.6	..	..	41
Jowar, Maize	146.07	95.54	776.67	31.09	232.72	Anjad 33.6	..	..	42
..	..	..	118.99	9.35	..	Anjad 32.0	..	..	43
Jowar, Maize	..	68.52	665.93	119.33	74.50	Anjad 38.4	..	..	44
..	..	31.71	396.26	5.66	27.56	Anjad 35.0	..	..	45
Jowar, Maize	661.71	57.24	722.68	278.77	191.76	Anjad 48.0	..	..	46
..	706.69	0.68	361.85	150.30	247.79	Anjad 41.6	..	..	47
..	342.84	88.03	679.03	201.89	432.65	Anjad 56.0	..	..	48
Jowar, Wheat	..	0.15	291.83	3.70	10.73	Anjad 33.6	..	..	49
Jowar, Wheat	1,541.57	76.18	1,367.13	667.48	960.51	Anjad 38.4	Friday	..	50
..	62.32	..	268.09	43.88	33.64	Anjad 49.6	..	..	51
Jowar, Wheat	..	1.87	344.13	54.38	142.55	Anjad 44.8	..	..	52

VILLAGE DIRECTORY

L.C. No.	Name of village	Total area of the village (in acres)	Amenities available within the villages					
			Educational	Medical	Power Supply	Drinking water	Communication	Post and Telegraph
1	2	3	4	5	6	7	8	9
53	Rahadkot	1,233.03	..	..	..	W	..	..
54	Khurampura	1,295.67	PR (1)	D (1)	..	W	PR	PO
55	Piparkheda	1,027.36	..	..	..	W	..	..
56	Jhiranya	875.40	..	..	..	W	..	..
57	Dewada	1,224.31	..	..	..	W	..	..
58	Rupkheda	656.39	PR (1)	..	..	W	..	..
59	Julwanya (Khurampura)	1,226.71	..	..	..	W	..	..
60	Mandranya	431.06	PR (1)	..	..	W	..	..
61	Balgaon	1,150.30	PR (1)	..	EI	W	PR	..
62	Kakariya	1,081.03	PR (1)	..	..	W	..	..
63	Deola	386.87	Mid.S. (1)	..	..	W	PR	..
64	Ajandi	1,478.07	PR (1)	..	..	W	PR	..
65	Kalapani	1,969.99	PR (1)	..	..	W	PR	..
66	Bhatgawla	1,324.47	..	..	..	W	..	..
67	Dawana	1,593.38	PR(1),Mid.S.(1),Sec.S.(1)	D(1)	E,EI,EIN	W	PR	PO
68	Kerwa	1,315.81	PR (1)	..	..	W	PR	..
69	Kuwa	1,077.08	PR (1),Mid.S.(1)	..	E,EI,EIN	W	PR	..
70	Lakhangaon	1,777.15	PR (1)	..	..	R	PR	..
71	Sundarla	193.93	..	..	..	..	PR	..
72	Semalda	1,290.80	PR (1)	..	..	R	PR	..
73	Hatola	2,040.66	PR (1)	..	..	W	PR	..
74	Rangaon (Lakhangaon)	1,230.56	PR (1)	..	..	W	PR	..
75	Bandarkachh	2,451.80	PR (1)	..	..	R,W	PR	..
76	Ghatti	1,155.23	PR (1)	..	..	W	PR	..
77	Baghadi	5,301.44	PR (2)	..	..	W	..	..
78	Badsalay	3,085.69	PR (1),Mid.S.(1)	D(1)	..	W	PR	PO,Phone
79	Temla (Kalapani)	2,089.68	PR (1)	..	..	W	..	..
80	Gholanya	2,169.99	..	..	..	W	..	..
81	Jahoor	3,493.09	PR (1)	..	..	W	..	..
82	Chitawal	5,078.86	PR (2)	..	..	W	..	..
83	Khajuri	2,705.80	PR (1),Mid.S.(1)	..	..	R,W	KR	..
84	Relwakhurd	962.54	..	..	..	W,R	..	..
85	Than	2,116.34	PR (1)	..	..	W,R	..	..
86	Sangwi (Than)	2,282.00	PR (1)	..	..	W,R	..	..
87	Sangwi (Bhulgaon)	1,384.75	PR (1)	..	..	W,R	PR	..
88	Bhulgaon	1,050.15	PR (1)	..	EI	W,R	PR	..
89	Rui	2,058.33	PR (2)	..	..	W,R	PR	..
90	Kadwi	1,334.15	PR (1)	..	..	W	PR	..
91	Padla (Kadwi)	1,853.84	..	..	..	W,R	PR	..
92	Chhoti Khargon	852.27	Mid.S. (1)	..	..	W	PR	..
93	Waswi	2,439.65	PR (1)	..	..	W	PR	..
94	Lingwa	1,293.95	PR (1)	..	..	W	PR	..
95	Bakhawadi	862.93	PR (1)	..	..	W	PR	..
96	Bajad	1,266.80	PR (1)	..	..	W	PR	..
97	Agalgaon	993.14	PR (1)	..	..	W	PR	..
98	Rangaon Road	2,683.12	PR(1)Mid.S.(1)	..	..	W	PR	PO
99	Haldad	522.88	..	..	..	W	..	..
100	Rojhani	1,362.01	PR (1)	..	..	W	..	..
101	Julwanya Road	2,319.51	PR(1),Mid.S.(1)	D(1),MCW(1)	E,EI,EIN	W,R	PR	PO
102	Nihali (Julwaniya)	1,230.07	PR (1)	..	..	W	PR	..
103	Gondpura	626.38	..	..	..	R	PR	..
104	Salkheda	716.65	PR (1)	..	..	W,R	PR	..

RAJPUR TAHSIL

Staple Food	Land use (*i.e.* area under different types of land use) in acres: Forest	Irrigated	Un-Irrigated	Culturable waste (*i.e.* pasture and grazing land etc.)	Area not available for cultivation	Nearest town & distance in Kms.	Day of weekly Market, if any, held in village	Remarks including any place of religious, historical or archaeological interest	L.C. No.
10	11	12	13	14	15	16	17	18	1
Jowar, Maize	..	9.66	549.37	132.78	541.22	Anjad 48.0	..	..	53
Wheat, Jowar	153.13	22.95	626.04	218.81	274.74	Anjad 35.2	..	..	54
Jowar, Maize	..	9.20	437.31	119.51	461.34	Anjad 44.8	..	..	55
Jowar, Maize	..	6.06	537.26	109.39	222.69	Anjad 38.4	..	..	56
Jowar, Maize	..	5.42	718.09	245.22	255.58	Anjad 43.2	..	..	57
Jowar, Maize	..	10.27	378.78	78.43	188.91	Anjad 46.4	..	..	58
Maize, Jowar	..	13.73	717.41	248.08	247.49	Anjad 60.8	..	..	59
Jowar, Maize	..	4.00	329.75	63.40	33.91	Anjad 64.0	..	..	60
Jowar, Maize	..	89.01	833.39	187.48	40.42	Anjad 28.8	..	..	61
Jowar	..	32.45	579.88	155.24	313.46	Anjad 32.0	..	..	62
Maize, Jowar	..	109.73	209.37	41.32	26.45	Anjad 32.0	..	..	63
Jowar, Maize	355.55	52.45	751.81	268.94	49.32	Anjad 33.6	..	..	64
..	354.30	39.06	1,020.02	459.01	97.60	Anjad 33.6	..	..	65
Wheat, Jowar	..	17.40	514.09	579.23	213.75	Anjad 30.4	..	..	66
Wheat, Jowar	..	389.74	994.27	133.38	75.99	Anjad 25.6	Thursday	..	67
Wheat, Jowar	..	106.86	852.86	207.02	149.37	Anjad 30.4	..	..	68
Wheat, Jowar	..	151.03	661.46	176.96	87.63	Anjad 28.8	..	..	69
..	..	27.72	1,356.73	254.90	137.80	Anjad 22.4	..	..	70
Wheat, Jowar	..	3.00	168.62	14.63	7.68	Anjad 22.4	..	..	71
Wheat, Jowar	..	19.67	962.01	234.80	74.32	Anjad 19.2	..	..	72
Wheat, Jowar	..	102.65	1,132.55	359.31	446.15	Anjad 16.0	..	..	73
Wheat, Jowar	..	7.33	903.25	184.43	135.55	Anjad 28.6	..	..	74
Wheat, Jowar	..	39.17	1,133.44	443.09	836.10	Rajpur 16.0	..	..	75
Wheat, Jowar	..	52.95	756.46	193.58	152.23	Rajpur 24.0	..	..	76
Wheat, Jowar	..	53.06	3,056.23	865.04	1,327.11	Rajpur 22.4	..	..	77
Wheat, Jowar	94.80	141.50	1,824.94	496.56	527.89	Rajpur 28.8	..	..	78
Jowar, Maize	70.31	35.87	1,316.19	370.75	296.56	Rajpur 33.6	..	..	79
Jowar, Maize	292.08	9.85	820.53	409.75	637.78	Rajpur 32.0	..	..	80
Jowar, Wheat	..	68.50	1,379.57	910.32	1,134.70	Rajpur 24.0	..	..	81
Jowar, Wheat	..	321.20	3,121.55	1,138.03	498.08	Rajpur 22.4	..	..	82
Jowar, Wheat	92.30	120.00	1,921.25	329.71	242.54	Rajpur 32.0	..	..	83
Jowar, Wheat	23.30	38.00	627.53	129.15	144.55	Rajpur 24.0	..	..	84
Jowar, Wheat	6.20	60.00	1,199.59	294.74	555.81	Rajpur 24.0	..	..	85
Jowar, Wheat	206.71	64.00	1,371.20	281.26	358.83	Rajpur 27.2	..	..	86
Jowar, Wheat	..	63.35	889.13	167.38	264.89	Rajpur 16.0	..	..	87
Jowar, Wheat	..	79.50	663.97	166.75	139.93	Rajpur 16.0	..	..	88
Jowar, Wheat	131.29	92.75	1,228.77	453.44	152.08	Rajpur 17.6	..	..	89
Jowar, Maize	100.70	22.90	764.24	168.33	277.98	Rajpur 19.2	..	..	90
Jowar, Maize	..	51.64	910.33	394.25	497.62	Rajpur 20.8	..	..	91
Jowar, Wheat	..	46.33	686.96	101.30	17.68	Rajpur 12.8	..	..	92
Jowar, Wheat	..	79.00	1,578.32	319.32	463.01	Rajpur 19.2	..	..	93
Jowar, Wheat	..	77.81	897.63	53.30	265.21	Rajpur 22.4	..	..	94
Jowar, Wheat	..	40.47	502.47	109.84	210.15	Rajpur 19.2	..	..	95
Jowar, Wheat	..	46.00	793.40	145.51	281.89	Rajpur 16.0	..	..	96
Jowar, Wheat	..	25 98	732.05	111.32	123.79	Rajpur 16.0	..	..	97
Jowar, Wheat	..	120.46	1,441.92	432.11	688.63	Rajpur 6.4	..	..	98
Jowar, Wheat	..	12.75	210.69	61.72	237.72	Rajpur 9.6	..	..	99
Jowar, Wheat	23.10	70.87	700.57	333.41	234.06	Rajpur 9.6	..	..	100
Jowar, Wheat	..	30.40	1,055.78	366.03	867.30	Rajpur 12.8	Monday	..	101
Jowar, Wheat	..	31.00	688.51	180.08	330.48	Rajpur 16.0	..	..	102
Jowar, Wheat	..	57.00	479.17	54.45	35.76	Rajpur 4.8	..	..	103
Jowar, Wheat	..	50.00	453.77	86.16	126.72	Rajpur 3.2	..	..	104

VILLAGE DIRECTORY

L.C. No.	Name of village	Total area of the village (in acres)	Amenities available within the villages					
			Educational	Medical	Power Supply	Drinking water	Communication	Post and Telegraph
1	2	3	4	5	6	7	8	9
105	Atarsambha	970.86	..	..	..	W,R	..	..
106	Jalgone	2,044.47	PR (1)	..	..	W,R	..	..
107	Moyada	1,207.76	PR (1)	..	..	W,R	..	..
108	Kusmari	1,724.43	PR (1)	..	..	W	..	..
109	Morgun	625.42	PR (1)	..	..	R	PR	..
110	Pipri Bujurg	2,275.78	PR (1)	..	..	W	PR	..
111	Khadkal	945.22	PR (1)	..	..	W	..	..
112	Mundla	995.61	PR (1)	..	..	W	..	..
113	Relwa Bujurg	766.36	Mid.S.(1)	..	..	R	..	..
114	Sangada	935.17	PR (1)	..	..	R	PR	..
115	Badgaon	1,495.65	PR (1)	..	EI	W	PR	..
116	Padla Banjari	1,059.25	PR (1)	..	..	W	PR,KR	..
117	Rangaon Deb	1,405.08	PR (1),Mid.S. (1)	..	..	W,R	PR	PO
118	Banjari	1,502.86	PR (1)	..	..	W	PR,KR	..
119	Ralamandal	828.54	..	..	..	R	..	..
120	Koyadiya	2,785.02	PR (1)	..	..	R	..	..
121	Ujawani	636.69	..	..	..	R	..	..
122	Bajatta	822.70	PR (1)	..	..	R	PR	..
123	Piprideb	1,325.17	PR (1)	..	..	R	PR	..
124	Bilwadeb	1,569.00	PR (1)	D (1)	EI	W	PR	..
125	Harangaon	1,931.31	PR (1)	..	..	R,W	..	..
126	Pipalya	1,305.23	PR (1)	..	..	R,W	..	..
127	Uchawad	2,780.06	PR (1)	..	..	R	..	..
128	Chhapri	3,043.83	PR (1)	..	..	W	..	..
129	Surana	3,420.46	PR (2)	..	..	W	PR	..
130	Haribad	984.68	PR (1),Mid.S.(1)	D (1)	..	W	PR	PO
131	Bilwa Road	698.30	PR (1)	..	E,EI,EIN	W	PR	..
132	Sajwai	1,757.81	PR (1)	..	..	W	PR	..
133	Bhamori	2,018.04	PR (1)	..	..	W	PR	..
134	Umariya	685.10	PR (1)	..	..	W	PR	..
135	Sakad	1,447.73	..	..	..	W	..	..
136	Bhami	2,220.55	PR (1)	..	..	W	..	..
137	Sali (Bhagsur)	1,107.57	PR(1)	D (1)	EI	W	PR	..
138	Bhagsur	1,733.75	PR (1)	D (1)	..	W	PR	..
139	Raipura	1,028.69	..	..	..	NW	..	..
140	Kasel	1,998.07	PR (1)	..	..	W	..	..
141	Singun	1,547.35	PR (1)	..	..	W	..	..
142	Morani	2,410.69	..	..	..	W	..	..
143	Budra	1,202.41	PR (1)	..	..	W	..	..
144	Mandil	1,344·44	PR (1)	..	..	W	PR,KR	..
145	Siwai	1,141.68	PR (1)	..	..	W	PR,KR	..
146	Nandgaon	1,435.46	PR (1)	..	..	W	PR,KR	..
147	Damdami	902.52	..	..	..	W	PR	..
148	Sangaon	1,062.61	PR (1)	..	..	W,R	PR	..
149	Temlakhurd	562.74	..	..	..	..	PR	..
150	Temla Bujurg	1,368.76	..	..	..	W	PR	..
151	Rajpur (Revenue Area)	4,103.51	..	..	..	W	PR	..
152	Unchi	1,089.45	..	..	EI	W	PR	..
153	Lachhi	1,072.30	PR (1)	..	..	W	..	..
154	Khadki	1,936.04	PR (1)	..	E,EI	W	..	..
155	Narawla	2,023.71	PR (2)	..	..	W	PR	..
156	Limbai	2,829.95	PR (1)	..	..	..	..	..

RAJPUR TAHSIL

Staple Food	Land use (*i.e.* area under different types of land use) in acres: Forest	Irrigated	Un-Irrigated	Culturable waste (*i.e.* pasture and grazing land etc.)	Area not available for cultivation	Nearest town & distance in Kms.	Day of weekly Market, if any, held in village	Remarks including any place of religious, historical or archaeological interest	L.C. No.
10	11	12	13	14	15	16	17	18	1
Jowar, Wheat	..	44.00	703.50	98.08	125.28	Rajpur 4.8	..	..	105
Jowar, Wheat	..	90.00	130.84	266.96	1,556.67	Rajpur 6.4	..	..	106
Jowar, Wheat	..	45.00	842.19	137.25	183.32	Rajpur 8.0	..	..	107
Jowar, Wheat	216.74	67.00	1,223.82	150.79	66.08	Rajpur 12.8	..	..	108
Jowar, Wheat	..	35.41	431.12	121.87	37.02	Rajpur 6.4	..	..	109
Jowar, Wheat	..	115.95	1,664.43	429.43	65.97	Rajpur 6.4	..	..	110
Wheat, Jowar	..	40.35	619.03	143.69	142.15	Rajpur 9.6	..	..	111
Wheat, Jowar	..	58.92	723.45	114.06	99.18	Rajpur 11.2	..	..	112
Wheat, Jowar	..	72.52	483.69	150.53	59.62	Rajpur 14.4	..	..	113
Wheat, Jowar	..	118.09	689.36	74.96	52.76	Rajpur 4.8	..	..	114
Wheat, Jowar	..	153.69	875.49	223.85	242.62	Rajpur 6.4	..	..	115
Jowar, Wheat	..	121.64	614.85	297.27	25.49	Rajpur 9.6	..	..	116
Jowar, Wheat	..	56.21	974.79	224.61	149.47	Rajpur 16.0	..	..	117
Jowar, Wheat	24.79	83.62	863.67	326.93	203.85	Rajpur 12.8	..	..	118
Maize, Jowar	..	30.51	528.19	203.71	66.13	Rajpur 8.0	..	..	119
Maize, Jowar	..	94.53	1,476.77	318.20	895.52	Anjad 12.8	..	..	120
Maize, Jowar	..	44.37	440.67	88.05	63.60	Rajpur 8.0	..	..	121
Maize, Jowar	..	85.92	539.62	21.39	175.77	Rajpur 6.4	..	..	122
Maize, Jowar	215.63	20,41	679.42	139.13	270.58	Rajpur 12.8	..	..	123
Jowar, Wheat	..	73.40	989.90	182.75	322.95	Rajpur 11.2	..	..	124
Maize, Jowar	74.80	60.57	1,242.19	200.27	353.48	Anjad 11.2	..	..	125
Maize, Jowar	..	5.21	808.12	131.52	360.38	Anjad 19.2	..	..	126
Jowar, Maize	..	92.60	1,602.21	282.96	802.29	Anjad 22.4	..	..	127
Jowar, Maize	..	157.64	1,879.12	336.17	670.90	Anjad 8.0	..	..	128
Wheat, Jowar	..	351.09	1,995.39	505.29	568.69	Anjad 14.4	..	..	129
Wheat, Jowar	..	129.09	434.76	176.59	244.24	Anjad 14.4	..	..	130
Wheat, Jowar	..	113.24	434.36	99.51	51.19	Anjad 6.4	..	..	131
Wheat, Jowar	..	110.76	655.56	206.89	784.60	Anjad 1.6	..	..	132
Wheat, Jowar	..	130.23	1,096.09	311.71	480.01	Anjad 8.0	..	..	133
Wheat, Jowar	..	45.75	481.66	83.91	73.78	Rajpur 4.8	..	..	134
Wheat, Jowar	..	90.21	863.57	336.20	157.75	Anjad 6.4	..	..	135
Wheat, Jowar	..	95.51	1,218.23	378.08	528.73	Rajpur 8.0	..	..	136
Wheat, Jowar	..	151.10	799.73	68.54	88.20	Anjad 4.8	..	..	137
Wheat, Jowar	..	164.87	976.09	305.54	287.25	Anjad 6.4	..	..	138
Wheat, Jowar	..	18.15	782.00	128.80	99.74	Anjad 8.0	..	..	139
Wheat, Jowar	..	1,105.97	189.01	404.85	298.24	Anjad 8.0	..	..	140
Wheat, Jowar	..	110.47	887.49	344.48	204.91	Rajpur 6.4	..	..	141
Wheat, Jowar	..	99.90	1,555.93	294.74	460.12	Anjad 8.0	..	..	142
Wheat, Jowar	..	76.32	549.26	194.59	382.24	Rajpur 8.0	..	..	143
Wheat, Jowar	..	128.89	649.75	170.46	395.34	Rajpur 4.8	..	..	144
Wheat, Jowar	..	107.85	607.54	173.13	253.16	Rajpur 4.8	..	..	145
Wheat, Jowar	..	125.13	868.43	289.60	152.30	Rajpur 9.6	..	..	146
Wheat, Jowar	..	46.56	671.82	121.73	62.41	Rajpur 1.6	..	..	147
Jowar, Wheat	..	158.94	619.35	187.54	96.78	Rajpur 3.2	..	..	148
..	..	40.49	432.97	66.47	22.81	Rajpur 3.2	..	..	149
Wheat, Jowar	..	30.34	796.33	188.09	354.00	Rajpur 1.6	..	..	150
Wheat, Jowar	..	598.67	2,508.04	253.24	743.56	Rajpur 0.0	..	..	151
Wheat, Jowar	..	50.45	715.78	122.26	200.96	Rajpur 1.6	..	..	152
Maize, Jowar	..	61.93	650.66	117.04	242.67	Rajpur 6.4	..	..	153
Wheat, Jowar	..	96.84	1,155.83	235.07	448.30	Rajpur 3.2	..	..	154
Jowar, Maize	..	145.60	1,271.38	238.94	367.79	Rajpur 3.2	..	..	155
Wheat, Jowar	..	87.09	1,953.49	364.49	424.88	Rajpur 9.6	..	..	156

VILLAGE DIRECTORY

L.C. No.	Name of village	Total area of the village (in acres)	Amenities available within the villages					
			Educational	Medical	Power Sypply	Drinking water	Communication	Post and Telegraph
1	2	3	4	5	6	7	8	9
157	Bilwani	2,520.65	PR (1)	FC (1)	..	W	..	..
158	Danod	3,914.19	PR (1)	..	..	W	PR	..
159	Choutarya	2,692.56	..	..	..	NW	..	..
160	Indarpur (Rehatya)	6,063.56	PR (1)	FC (1)	..	W,R	..	..
161	Khadkya Mhow	2,387.09	..	..	..	W	PR	..
162	Sidadi	2,115.92	PR (1)	..	..	W,R	PR	..
163	Upla	2,784.29	PR (1)	..	..	W	PR	..
164	Ekalbara	2,419.52	PR (1)	..	..	W,R	PR	..
165	Savarda	1,234.19	PR (1)	..	..	W	PR	..
166	Matli	2,037.60	PR (1)	..	..	W	..	..
167	Jodai	2,038.47	PR (1)	..	..	W	..	..
168	Nihali (Jodai)	3,327.50	PR (1)	..	..	W	..	..
169	Mandwadi	3,354.54	PR (1)	..	..	W	..	..
170	Temla (Panwa)	2,059.78	PR (1)	..	..	W	..	..
171	Panwa	2,919.02	PR (1)	..	..	W,NW	..	..
172	Gawha	1,363.60	..	..	..	W,NW	..	..
173	Deola	992.10	PR (1)	..	..	W,NW	PR	..
174	Ozar	1,942.76	PR (2), Sec.S.(1)	D (1)	E,EI,EIN	W,R	PR	PO,Phone
175	Golpura	207.56	PR (1)	..	..	W.NW	..	..
176	Awalya	424.64	..	..	..	W,NW	..	..
177	Bhorwada	2,320.54	PR (1)	..	..	W,NW	..	..
178	Bobalwadi	3,729.23	PR (1)	..	..	W,NW	PR	..
179	Ghusgaon	2,445.38	PR (1)	..	..	W.NW	..	..
180	Nilkanth	1,009.56	..	..	..	W,NW	..	..
181	Nagalwadi Khurd	1,232.22	PR (1)	..	..	W,NW	..	..
182	Balsamund	1,853.50	PR (1)	..	EI	W,NW	PR	PO
183	Takali	1,808.95	PR (1)	..	EI	W,NW	..	..
184	Ladgaon	991.06	PR (1)	..	..	W,P,NW	..	..
185	Salitanda (Khurd)	825.35	..	..	..	W,R	..	..
186	Matpur	1,515.94	..	..	..	W	PR	..
187	Nanded	1,298.66	PR (1)	..	..	W,R	..	..
188	Salikala	3,612.79	PR (1)	..	..	W	PR	..
189	Baghad	3,087.10	PR (1)	..	..	W,R	..	..
190	Laphangaon	2,596.01	PR (1)	..	..	W,NW	..	..
191	Khaparkheda	141.03	..	..	..	W,NW	..	..
192	Deonali	1,198.06	PR (1)	..	..	W,NW	..	..
193	Nagalwadi Bujurg	3,831.60	PR (2),Mid.S.(1)	D(1)	..	W,NW	..	..
194	Jalkheda	4,148.71	PR (1)	..	..	W,NW	..	..
195	Palsud	4,841.23	PR (2),Mid.S.(1)	D(1)	E,EI,EIN	W,NW	PR	PO
196	Borali	1,482.95	PR (1)	..	..	W,NW	PR	..
197	Revja	3,859.77	PR (1)	..	..	W,R	..	..
198	Bhilkheda	327.20	..	..	..	R	..	..
199	Mojalikhurd	706.71	PR (1)	..	..	W,R	..	..
200	Mojali Bujurg	594.30	..	..	..	W,R	..	..
201	Kukadiya Kheda	1,708.68	PR (1)	..	..	W,R	..	..
	TOTAL	**323,527.00**	**PR (138)** **Mid.S. (18)** **Sec. S. (3)**	**D (16)** **O (4)**	**25**	**W (156)** **O (25)**	**PR (93)** **KR (4)**	**PO (14)** **TO (1)** **O (2)**

Source : Columns (1) to (5) and (7) to (18) Tahsildar, Rajpur
Column (6) : Madhya Pradesh Electricity Board, Jabalpur.

RAJPUR TAHSIL

Staple Food	Land use (*i.e.* area under different types of land use) in acres					Nearest town & distance in Kms.	Day of weekly Market, if any, held in village	Remarks including any place of religious, historical or archaeological interest	L.C. No.
	Forest	Irrigated	Un-Irrigated	Culturable waste (*i.e.* pasture and grazing land etc.)	Area not available for cultivation				
10	11	12	13	14	15	16	17	18	1
Maize, Jowar	..	170.23	162.01	333.01	1,855.40	Rajpur 6.4	..	..	157
Maize, Jowar	..	208.15	2,202.04	491.17	1,012.83	Rajpur 8.0	..	..	158
Jowar, Wheat	..	61.92	896.80	312.61	1,421.23	Rajpur 12.8	..	..	159
Wheat, Jowar	..	184.09	2,979.99	710.94	2,188.54	Rajpur 12.8	..	..	160
Jowar	959.96	3.64	511.03	240.58	671.88	Rajpur 16.0	..	..	161
Jowar	..	18.07	933.48	287.57	876.80	Rajpur 22.4	..	..	162
Maize, Jowar	..	61.53	1,476.84	354.25	891.67	Rajpur 14.4	..	..	163
Jowar, Maize	..	4.74	1,302.53	295.69	816.56	Rajpur 16.0	..	..	164
Jowar, Maize	..	25.70	778.01	171.64	258.84	Rajpur 14.4	..	..	165
Jowar, Maize	..	36.23	1,082.70	326.19	592.48	Rajpur 17.6	..	..	166
Jowar, Maize	120.23	48.84	1,286.32	238.85	344.23	Rajpur 16.0	..	..	167
Jowar, Maize	1,167.99	21.57	1,364.04	385.04	388.86	Rajpur 20.8	..	..	168
Jowar, Maize	1,944.69	19.25	918.05	375.43	97.12	Rajpur 16.0	..	..	169
Jowar, Maize	177.59	46.78	1,127.34	350.66	357.41	Rajpur 16.0	..	..	170
Jowar, Maize	294.96	122.78	1,524.80	456.19	520.29	Rajpur 16.0	..	..	171
Jowar, Maize	..	34.41	794.75	218.34	316.10	Rajpur 16.0	..	..	172
Jowar, Maize	..	192.30	581.20	170.74	47.86	Rajpur 19.2	..	..	173
Wheat, Jowar	..	192.30	1,246.86	333.98	169.62	Rajpur 20.8	Saturday	..	174
Wheat, Jowar	..	10.40	119.15	29.85	48.16	Rajpur 22.4	..	..	175
Wheat, Jowar	..	23.67	287.92	61.59	51.46	Rajpur 22.4	..	..	176
Wheat, Jowar	..	109.91	1,454.35	391.91	364.37	Rajpur 22.4	..	..	177
Jowar, Maize	1,044.65	115.70	1,778.07	655.30	135.51	Rajpur 22.4	..	..	178
Jowar, Maize	..	185.43	1,663.78	543.87	52.30	Rajpur 24.0	..	..	179
Jowar, Maize	..	57.13	635.00	283.18	34.25	Rajpur 25.6	..	..	180
Jowar, Maize	..	85.40	939.98	156.37	50.47	Rajpur 28.8	..	..	181
Wheat, Jowar	..	53.43	1,295.93	210.17	293.97	Sendhwa 17.6	..	..	182
Wheat, Jowar	261.35	28.37	909.25	206.02	403.96	Sendhwa 20.8	..	..	183
Wheat, Jowar	82.32	26.09	661.73	136.34	84.58	Sendhwa 20.8	..	..	184
Jowar, Maize	..	6.12	637.51	141.87	39.85	Sendhwa 16.0	..	..	185
Jowar, Maize	..	5.71	994.06	245.98	270.19	Sendhwa 19.2	..	..	186
Jowar, Maize	..	23.68	927.53	245.84	101.61	Sendhwa 20.8	..	..	187
Jowar, Maize	973.33	16.51	1,591.83	587.09	444.03	Sendhwa 12.8	Tuesday	..	188
Jowar, Maize	990.66	11.78	1,429.83	492.59	162.24	Sendhwa 11.2	..	..	189
Jowar, Maize	262.63	55.90	1,920.47	22.03	334.98	Sendhwa 24.0	..	..	190
Jowar, Maize	..	0.25	126.35	10.70	3.73	Sendhwa 24.0	..	..	191
Jowar, Maize	40.04	31.66	727.30	303.76	95.30	Sendhwa 28.8	..	..	192
Jowar, Maize	..	255.70	2,898.32	523.85	153.73	Sendhwa 25.6	Tuesday	..	193
Jowar, Maize	..	51.71	2,259.42	497.32	1,340.26	Rajpur 32.0	..	..	194
Jowar, Maize	..	108.00	2,364.68	547.69	1,820.86	Rajpur 24.0	Tuesday	..	195
Jowar, Maize	..	15.25	782.03	146.25	539.42	Sendhwa 20.8	..	..	196
Jowar, Maize	..	57.19	2,022.04	417.69	1,362.85	Sendhwa 19.2	..	..	197
Jowar, Maize	..	..	175.57	46.01	105.62	Sendhwa 16.0	..	..	198
Jowar, Maize	..	0.25	366.96	74.07	265.43	Sendhwa 16.0	..	..	199
Bajra, Jowar	..	9.12	350.21	70.82	164.15	Sendhwa 16.0	..	..	200
Bajra, Jowar	..	5.01	984.97	175.13	543.57	Sendhwa 12.8	..	..	201
..	**14,275.01**	**15,355.23**	**182,430.17**	**46,004.55**	**65,462.04**				

VILLAGE DIRECTORY

L.C. No.	Name of village	Total area of the village (in acres)	Amenities available within the villages					
			Educational	Medical	Power Supply	Drinking water	Communication	Post and Telegraph
1	2	3	4	5	6	7	8	9
1	Ghat Badya	581.22	..	..	..	R	PR	..
2	Kathora	1,358.12	PR (1)	..	..	R	PR	..
3	Bhat Badya	484.90	..	..	..	..	..	..
4	Adalpura	525.47	..	..	..	R	..	..
5	Bhoyanda	2,425.89	PR (1), Mid. S. (1)	FC (1)	..	R	PR	PO
6	Khemapura	222.31	..	..	..	..	..	..
7	*Chichali*	2,584.65	PR (1)	..	..	R, W	KR	..
8	Gyanpura	643.96	..	..	..	..	..	..
9	Kothada	358.63	..	..	..	..	..	..
10	Nagawan	427.10	..	..	..	W	KR	..
11	Aurangpura	777.59	..	..	..	W	KR	..
12	Jaroli	1,330.14	PR (1)	..	..	W	KR	..
13	Khal Khurd	816.31	PR (1)	..	..	R	PR	..
14	Khal Bujurg	835.16	PR (1)	..	..	R	PR	..
15	Panwa	1,032.87	PR (1)	..	..	W	PR	..
16	Nimrani	1,872.56	PR (1), Mid. S. (1)	..	..	W	PR	PO, Phone
17	Maharajkhedi	602.04	Mid. S. (1)	..	..	W	PR	..
18	Gothanya	421.81	..	..	..	..	..	..
19	Balkhad	2,182,16	PR (1)	D (1)	..	W	PR	..
20	Pathora	1,552,34	PR (1)	..	..	W	PR	..
21	Kachhipura	185.19	..	..	..	W	PR	..
22	Akbarpur	1,199.26	PR (1)	..	..	R	PR	..
23	Balgaon	1,734.33	PR (1)	..	..	R	PR	..
24	Balsamud	2,146.75	PR (1), Mid. S. (1)	D (1)	EI	W	PR	PO
25	Dhal Kheda	907.22	PR (1)	..	..	R, W	KR	..
26	Jalanpur	1,374.72	..	..	..	W	KR	..
27	Dongargaon	866.80	PR (1)	..	..	W	KR	..
28	Maijampur	601.92	..	..	..	W	PR	..
29	Bhilgaon	2,266.36	PR (1)	..	EI	W	PR	..
30	Rahamatpur	996.48	..	..	..	..	..	..
31	Bothu	629.93	..	..	..	R	PR	..
32	Mubarakabad	494.51	PR (1)	..	..	R	PR	..
33	Sayata	845.04	..	..	..	W	PR	..
34	Lakhangaon	654.64	..	..	..	..	..	..
34(A)	Kasrawad Bujurg	1,469.58	..	..	..	W	PR	..
35	Badgaon	2,083.10	PR (1)	..	..	R	KR	..
36	Kathora	1,140.51	PR (1)	..	..	R	KR	..
37	Makadkheda	1,977.02	PR (1)	..	..	R	PR	..
38	Mogawan	1,052.24	PR (1)	..	..	R	KR	..
39	Brahmangaon	892.05	..	..	..	R	KR	..
40	Dogawan	2,099.91	Mid. S. (1)	..	EI	R	PR	PO
41	Kakariyawan	1,228.14	..	..	..	R	PR	..
42	Rangaon	564.76	PR (1)	..	..	R	KR	..
43	Mirzapur	876.44	PR (1)	..	..	R	KR	..
44	Ahilyapura	1,080.39	..	..	..	W	KR	..
45	Karondiya	1,011.24	PR (1)	..	..	W	KR	..
46	Kasrawad Khurd	4,714.05	PR (2)	..	..	W	PR	..
46(A)	Rasidpur	929.83	..	..	..	W	PR	..
46(B)	Shahbad	1,680.21	..	..	EI	W	PR	..
47	Satkur	424.47	PR (1), Mid. S. (1)	..	EI	W	PR	PO
48	Ekalghariya	754.73	..	..	..	W	PR	..
49	Katkur	695.86	..	..	..	W	PR	..

KASRAWAD TAHSIL

Staple Food	Land use (*i.e.* area under different types of land use) in acres					Nearest town & distance in Kms.		Day of weekly market, if any, held in village	Remarks including any place of religious, historical or archaeological interest	L.C. No.
	Forest	Irrigated	Un-Irrigated	Culturable waste (*i.e.* pasture and grazing land etc.)	Area not available for cultivation					
10	11	12	13	14	15	16		17	18	1
Jowar, Maize	..	..	292.09	120.13	169.00	Dharampuri	1.6	..	..	1
Jowar, Maize	..	..	554.47	140.68	662.97	Dharampuri	1.6	..	..	2
..	..	..	339.77	48.80	96.33	Dharampuri	1.6	..	..	3
Jowar, Maize	..	..	290.90	55.22	179.35	Dharampuri	3.2	..	..	4
Jowar, Maize	..	3.41	1,671.13	288.25	463.10	Dharampuri	3.2	..	..	5
..	..	..	221.47	..	0.84	Dharampuri	8.0	..	..	6
Jowar, Maize	..	4.20	1,185.69	390.76	1,004.00	Dharampuri	4.8	..	..	7
..	..	..	196.09	76.96	370.91	Dharampuri	8.0	..	..	8
..	..	..	268.55	53.45	36.63	Dharampuri	10.0	..	..	9
Jowar, Maize	..	2.86	317.93	82.31	24.00	Dharampuri	3.2	..	..	10
Jowar, Maize	..	11.73	560.19	166.11	39.56	Dharampuri	3.2	..	..	11
Jowar, Maize	..	15.97	981.42	286.29	46.46	Dharampuri	3.2	..	..	12
Jowar, Maize	..	0.78	451.41	135.05	229.07	Kasrawad	19.2	..	..	13
Jowar, Maize	..	..	358.22	105.37	371.57	Kasrawad	17.6	..	..	14
Jowar, Maize	..	..	654.28	173.31	205.28	Kasrawad	16.0	..	..	15
Jowar, Maize	..	168.90	1,136.20	286.27	281.19	Kasrawad	20.8	Wednesday	..	16
Jowar, Maize	..	39.00	330.93	128.63	103.48	Kasrawad	14.4	..	..	17
..	..	19.53	323.51	64.36	14.41	Kasrawad	13.0	..	..	18
Jowar, Maize	..	317.65	984.91	476.46	403.14	Kasrawad	14.4	..	..	19
Jowar, Maize	..	318.80	812.38	336.61	84.55	Kasrawad	11.2	..	..	20
Jowar, Wheat	..	97.21	60.20	25.22	2.56	Kasrawad	16.0	..	..	21
Jowar, Maize	..	..	483.44	196.12	519.70	Kasrawad	12.8	..	..	22
Jowar, Maize	..	88.04	1,114.91	257.09	274.29	Kasrawad	11.2	..	..	23
Jowar, Maize	..	601.34	1,158.40	296.43	90.58	Kasrawad	9.6	Saturday	..	24
Jowar, Maize	..	2.55	394.73	206.86	303.08	Kasrawad	12.8	..	..	25
Jowar, Maize	..	1.91	382.59	538.67	451.55	Kasrawad	12.8	..	..	26
Jowar, Maize	..	37.89	642.57	171.04	15.30	Kasrawad	8.0	..	..	27
Jowar, Maize	..	91.78	265.02	171.30	73.82	Kasrawad	8.0	..	..	28
Jowar, Maize	..	137.29	1,410.85	622.97	95.25	Kasrawad	4.8	..	..	29
..	..	..	449.64	306.10	240.74	Maheshwar	3.0	..	..	30
Jowar, Maize	..	..	487.77	130.57	11.59	Maheshwar	1.6	..	..	31
Jowar, Maize	..	..	60.81	62.46	371.24	Maheshwar	0.8	..	..	32
Jowar, Maize	..	16.02	674.37	136.30	18.35	Maheshwar	1.6	..	..	33
..	..	..	301.15	276.81	76.68	Maheshwar	2.0	..	..	34
Jowar, Wheat	..	206.00	955.29	187.23	121.06	Kasrawad	0.0	Sunday	..	34(A)
Jowar, Wheat	..	15.09	1,255.83	318.48	493.70	Maheshwar	2.4	..	..	35
Jowar, Wheat	..	..	557.30	157.08	426.13	Mandleshwar	3.2	..	..	36
Wheat, Jowar	..	..	908.19	244.86	823.97	Mandleshwar	0.8	..	..	37
Wheat, Jowar	..	9.63	830.78	132.58	79.25	Mandleshwar	4.8	..	..	38
Wheat, Jowar	..	24.47	712.17	119.54	35.87	Mandleshwar	4.0	..	..	39
Wheat, Jowar	38.02	41.24	1,664.87	311.20	44.58	Kasrawad	6.4	..	..	40
Wheat, Jowar	231.46	0.35	765.61	173.93	56.79	Kasrawad	6.4	..	..	41
Wheat, Jowar	..	..	372.14	131.18	61.44	Kasrawad	8.0	..	..	42
Wheat, Jowar	160.43	..	366.40	133.11	216.50	Kasrawad	11.2	..	..	43
Wheat, Jowar	..	7.60	545.18	506.94	20.67	Kasrawad	11.2	..	..	44
Wheat, Jowar	241.43	6.50	534.35	220.73	8.23	Kasrawad	9.6	..	..	45
Wheat, Jowar	1,467.88	69.28	2,260.45	661.99	254.45	Kasrawad	3.2	..	..	46
Wheat, Jowar	..	117.72	412.50	219.70	179.91	Kasrawad	1.0	..	..	46(A)
Wheat, Jowar	226.70	80.47	854.06	445.76	73.22	Kasrawad	0.8	..	..	46(B)
Wheat, Jowar	..	235.71	125.09	31.48	32.19	Kasrawad	8.0	..	..	47
Wheat, Jowar	..	117.76	389.25	204.93	42.79	Kasrawad	8.0	..	..	48
Wheat, Jowar	117.85	195.19	265.73	84.29	32.80	Kasrawad	8.0	..	..	49

VILLAGE DIRECTORY

L.C. No.	Name of village	Total area of the village (in acres)	Amenities available within the villages					
			Educational	Medical	Power Supply	Drinking water	Communication	Post and Telegraph
1	2	3	4	5	6	7	8	9
50	Nathyapura	499.63	..	..	..	..	..	..
51	Chichalaya	2,073.56	PR(1)	..	..	W	KR	..
52	Pagakhedi	917.10	PR(1)	..	..	W	KR	..
53	Salimpura	574.03	PR(1)	..	..	W	KR	..
54	Bamanda	1,118.06	PR(1)	..	..	W	PR	..
55	Awalya	294.84	..	..	..	..	..	..
56	Gawla	2,092.97	PR(1)	..	..	W	KR	..
57	Son Khedi	703.68	PR(1)	..	..	W	KR	..
58	Bahadarpura	840.81	..	..	..	..	..	..
59	Regwa	1,580.00	PR(1)	..	..	W	KR	..
60	Roopkheda	965.35	PR(1)	..	..	W	PR	..
61	Pipal Jhopa	924.53	PR(1)	..	..	W	KR	..
62	Bilkhed	289.69	..	..	..	..	..	..
63	Khedakwari	839.22	PR(1)	..	..	W	KR	..
64	Khadkel	816.91	..	..	..	..	..	..
65	Dhamnod	1,359.09	PR(1)	..	..	W	KR	..
66	Satrati	1,027.69	PR(1)	..	..	W	PR	PO
67	Mohadya	257.50	..	..	..	..	..	..
68	Magarkhedi	470.13	PR(1)	..	..	W	PR	..
69	Makundpura	185.59	..	..	..	W	PR	..
70	Bijagun	370.03	..	..	..	..	..	..
71	Lendipura	768.59	PR(1)	..	..	W	PR	..
72	Pipri	1,268.25	Sec.S.(1)	PHC(1),MCW, VH (1)	E,EI,EIN	W	PR	PO
73	Nayadad	2,944.64	PR(1)	..	..	W	KR	..
74	Mahetpura	2,176.47	..	..	..	..	..	..
75	Jahangirpur	1,068.84	..	..	..	W	KR	..
76	Dolani	2,756.04	PR(1)	..	..	W	KR	..
77	Bhesawad	1,228.94	PR(1)	..	..	R	KR	..
78	Dakhanipura	563.21	..	..	..	R	KR	..
79	Hirapur	416.25	..	..	..	R	KR	..
80	Jotpura	954.82	..	..	..	..	..	..
81	Maltar	1,576.25	Mid.S.(1)	..	..	R	KR	PO
82	Hatola	1,237.87	PR(1)	..	..	R	KR	..
83	Dabri	1,530.86	PR(1)	..	..	W	KR	..
84	Beganda	792.40	..	..	..	W	KR	..
85	Dagadkhedi	636.54	PR(1)	..	..	W	KR	..
86	Begandi	2,068.05	PR(1)	..	..	W	KR	..
87	Mirzapur	575.95	..	..	..	W	KR	..
88	Rasanwa	1,289.10	PR(1)	..	..	W	PR	PO
89	Singun	2,922.30	PR(1), Mid.S.(1)	D (1)	..	W	PR	..
90	Kundaya	700.93	..	..	..	..	..	..
91	Satanpura	401.19	..	..	..	..	..	..
92	Bhokariya	756.00	..	..	..	W	KR	..
93	Surba	1,503.49	..	..	..	W	KR	..
94	Mukhtarpura	252.21	..	..	..	..	..	..
95	Jamanya	404.34	..	..	..	W	KR	..
96	Temarni	1,971.61	PR(1)	..	..	W	KR	..
97	Pokhar	920.34	..	..	..	W	KR	..
98	Kusampura	521.73	..	..	..	W	KR	..
99	Jaljoti	1,314.69	PR(1)	..	..	W	KR	..
100	Bawarcha	838.18	..	..	..	..	..	..
101	Khedi	1,078.87	PR(1)	..	..	W	KR	..

KASRAWAD TAHSIL

State Food	Land use (*i. e.* area under different types of land use) in acres: Forest	Irrigated	Un-Irrigated	Culturable waste (*i.e.* pasture and grazing and etc.)	Area not available for cultivation	Nearest town & distance in Kms.	Day of weekly Market if any, held in village	Remakrs including any place of religious, historical or archaeological interest	L.C. No.
10	11	12	13	14	15	16	17	18	1
..	10.90	5.00	419.32	44.18	20.23	Kasrawad 8.0	..	..	50
Wheat, Jowar	913.36	45.90	753.53	329.06	31.71	Kasrawad 3.0	..	..	51
Wheat, Jowar	..	91.87	593.29	160.59	71.35	Kasrawad 12.8	..	..	52
Wheat, Jowar	..	228.41	249.24	64.94	31.44	Kasrawad 12.8	..	..	53
Wheat, Jowar	..	80.96	507.88	80.62	448.60	Kasrawad 16.0	..	..	54
..	..	8.59	195.51	40.05	50.69	Kasrawad 4.0	..	..	55
Maize, Wheat	..	48.66	1,225.18	359.12	460.01	Kasrawad 6.4	..	..	56
Maize, Wheat	..	125.00	482.46	53.44	42.78	Kasrawad 17.6	..	..	57
..	5.71	1.68	282.84	276.31	274.27	Kasrawad 14.0	..	..	58
Wheat, Jowar	..	506.93	860.08	128.43	84.56	Kasrawad 16.0	..	..	59
Wheat, Jowar	..	202.67	499.14	180.96	82.58	Kasrawad 16.0	..	..	60
Wheat, Jowar	156.22	62.00	424.16	241.24	40.91	Kasrawad 19.2	..	..	61
..	..	27.34	208.06	47.70	6.59	Kasrawad 20.8	..	..	62
Jowar, Wheat	..	82.97	617.93	100.35	37.97	Kasrawad 16.0	..	..	63
..	205.53	20.75	324.54	159.69	106.40	Kasrawad 24.0	..	..	64
Jowar, Maize	12.59	111.62	954.57	204.65	75.66	Kasrawad 16.0	..	..	65
Jowar, Wheat	..	124.44	626.81	221.28	55.16	Dharampuri 16.0	..	..	66
..	..	3.75	213.84	26.79	13.12	Dharampuri 15.0	..	..	67
..	..	50.31	303.15	62.39	54.28	Dharampuri 16.0	..	..	68
Jowar, Maize	..	11.41	155.15	8.56	10.47	Dharampuri 16.0	..	..	69
..	..	36.97	273.53	34.65	24.88	Dharampuri 16.0	..	...	70
Jowar, Wheat	..	61.85	439.17	110.69	156.88	Dharampuri 16.0	..	..	71
Jowar, Wheat	135.16	20.28	593.63	153.91	365.27	Dharampuri 16.0	..	..	72
Jowar, Wheat	1,636.25	24.29	923.43	184.51	176.16	Kasrawad 25.6	..	..	73
..	1,096.50	..	376.83	338.20	364.94	Kasrawad 16.0	..	..	74
Jowar, Wheat	501.00	9.40	366.70	99.87	91.87	Kasrawad 32.0	..	..	75
Jowar, Wheat	2,129.60	6.43	534.92	75.29	9.80	Kasrawad 35.2	..	..	76
Jowar, Wheat	361.28	6.96	545.51	159.87	155.32	Kasrawad 28.8	..	..	77
Jowar, Wheat	50.19	11.99	295.09	79.29	126.65	Kasrawad 28.8	..	..	78
Jowar, Wheat	..	5.31	249.17	90.35	71.42	Kasrawad 32.0	..	..	79
..	..	0.16	617.94	126.44	210.28	Kasrawad 32.0	..	..	80
Wheat, Jowar	21.31	28.22	1,168.88	245.20	112.64	Kasrawad 35.2	..	..	81
Wheat, Jowar	..	24.03	760.50	153.81	299.53	Kasrawad 35.2	..	..	82
Wheat, Jowar	..	25.43	1,042.74	319.43	143.26	Kasrawad 22.4	..	..	83
Wheat, Jowar	..	8.00	540.41	140.11	103.88	Kasrawad 24.0	..	..	84
Wheat, Jowar	..	12.07	445.40	162.18	16.89	Kasrawad 24.0	..	..	85
Wheat, Jowar	..	46.00	1,525.83	331.07	165.15	Kasrawad 25.6	..	..	86
Jowar, Maize	0.60	14.46	428.89	120.17	11.83	Kasrawad 25.6	..	..	87
Jowar, Maize	95.31	44.93	880.56	142.89	125.41	Khargone 32.0	..	..	88
Jowar, Maize	392.10	95.55	1,786.28	588.10	60.27	Khargone 35.2	Wednesday	..	89
..	554.01	..	47.25	78.32	21.35	Khargone 20.0	..	..	90
..	149.39	..	159.50	64.69	27.61	Khargone 20.0	..	..	91
Jowar, Maize	128.83	6.85	372.04	187.69	60.59	Khargone 22.4	..	..	92
Jowar, Maize	159.50	37.04	718.47	484.14	104.34	Khargone 22.4	..	..	93
..	..	..	184.31	67.43	0.47	Khargone 18.0	..	..	94
Jowar, Maize	..	27.57	178.83	171.38	26.56	Khargone 20.8	..	..	95
Jowar, Maize	27.40	79.67	1,082.23	518.62	263.69	Khargone 19.2	..	..	96
Jowar, Maize	335.05	1.50	399.94	181.57	2.28	Kasrawad 22.4	..	..	97
Jowar, Maize	197.88	3.00	182.50	113.44	24.91	Kasrawad 22.4	..	..	98
Jowar, Maize	274.98	32.92	677.75	310.25	18.79	Kasrawad 22.4	..	..	99
..	..	3.10	489.90	328.18	17.00	Khargone 16.0	..	..	100
Jowar, Wheat	274.91	28.46	583.04	176.01	16.45	Kasrawad 20.8	..	..	101

VILLAGE DIRECTORY

L.C. No.	Name of village	Total area of the village (in acres)	Amenities available within the villages					
			Educational	Medical	Power Supply	Drinking water	Communication	Post and Telegraph
1	2	3	4	5	6	7	8	9
102	Gujari	1,538.47	PR (1)	..	..	W	KR	..
103	Lohari	395.37	..	..	..	..	..	..
104	Bhopalpura	1,419.55	PR (1)	..	..	W	PR	..
105	Rampura	845.86	..	..	..	W	KR	..
106	Balakwada	2,253.12	PR (1),Ses.S.(1)	VH(1),D(1)	E,EI,EIN	W	PR	PO
107	Saikheda	2,758.63	PR (1)	..	..	W	KR	..
108	Badya	580.54	..	..	..	W	PR	..
109	Katariya	376.73	..	..	..	W	PR	..
110	Jalkhan	1,596.12	PR (1)	..	..	W	KR	..
111	Bamandi	1,322.44	PR (1).Mid.S.(1)	D(1)	..	W	PR	PO
112	Bilwa	1,216.23	..	..	..	..	..	..
113	Titranya	520.48	..	..	..	W	KR	..
114	Thuwakhedi	884.32	..	..	..	W	KR	..
115	Bardeola	2,033.00	..	..	..	W	PR	..
116	Bajitpura	1,280.73	..	..	..	W	PR	..
117	Patiyapura	683.65	..	..	..	..	..	..
118	Fazilpura	1,161.99	..	..	..	W	PR	..
119	Narayanpura	867.90	..	..	..	W	PR	..
120	Besarkund	897.37	PR (1)	..	E,EI	W	PR	..
121	Dharampuri	779.20	..	..	..	..	..	..
122	Sadli	1,767.63	PR (1)	..	..	W	KR	..
123	Gopalpura	1,719.48	..	..	..	W	PR	..
124	Bhadli	500.49	..	..	..	..	..	..
125	Ojhara	1,767.28	PR (1),Mid.S.(1)	..	..	W	PR	PO
126	Bither	1,370.62	PR (1)	..	EI	W	KR	..
127	Sawada	853.88	PR (1)	..	EI,EIN	W	PR	..
128	Jawada	1,202.77	PR (1)	..	..	W	PR	..
129	Aghawan	1,187.11	PR (1)	..	..	W	PR	..
130	Balyapura	840.78	..	..	..	W	PR	..
131	Selani	791.33	PR (1)	..	..	W	PR	..
132	Chandanpuri	2,036.90	Mid.S.(1)	D(1)	..	W	PR	PO
133	Sonkhedi	1,290.70	..	..	..	W	PR	..
134	Jamala	1,191.97	..	..	..	W	PR	..
135	Sadhupura	309.83	..	..	..	W	PR	..
136	Muradabad	386.65	PR (1)	FC(1)	..	W	PR	PO
137	Balkhad Khurd	585.17	..	..	..	..	..	..
138	Balkhad Bujurg	610.63	..	..	..	..	..	..
139	Kondapura	497.00	PR (1)	..	..	W	PR	..
140	Baraslay	739.85	PR (1)	..	..	W	KR	..
141	Manchar	486.41	..	..	..	..	..	..
142	Roop Kheda	776.61	..	..	..	..	..	..
143	Bamkhal	1,780.66	Mid.S.(1)	..	..	W	KR	..
144	Rampura	633.11	PR (1)	..	..	W	KR	..
145	Rahimabad	974.19	..	..	..	..	..	..
146	Bilgaon	708.54	..	..	..	..	..	..
147	Awarkachh	1,327.98	PR (1)	..	..	R	KR	..
148	Mukundpura	837.61	..	..	..	W	KR	..
149	Raipura	433.01	PR (1)	..	..	W	KR	..
150	Gaul	860.01	..	..	..	W	KR	..
151	Siptan	2,080.22	PR (1)	..	..	R	KR	..
152	Bhulgaon	1,381.59	..	..	..	R	KR	..
153	Nagarla	992.50	..	..	..	R	KR	..

KASRAWAD TAHSIL

Staple Food	Land use (*i.e.* area under different types of land use) in acres: Forest	Irrigated	Un-Irrigated	Culturable waste (*i.e.* pasture and grazing land etc.)	Area not available for cultivation	Nearest town & distance in Kms.	Day of weekly Market, if any, held in village	Remarks including any place of religious, historical or archaeological interest	L.C. No.
10	11	12	13	14	15	16	17	18	1
Jowar, Maize	156.56	43.63	847.50	392.37	98.41	Kasrawad 27.2	..	..	102
Jowar, Maize	87.90	12.00	241.11	44.86	9.50	Kasrawad 18.0	..	..	103
..	404.41	15.84	429.60	253.54	316.16	Kasrawad 27.2	..	..	104
Jowar, Maize	156.83	4.99	455.75	132.48	95.81	Kasrawad 27.2	..	..	105
Jowar, Maize	454.52	38.55	1,214.96	371.40	173.69	Kasrawad 25.6	Wednesday	..	106
Jowar, Maize	..	10.44	1,430.14	330.72	987.33	Kasrawad 27.2	..	..	107
Jowar, Maize	..	1.83	457.73	100.49	20.49	Kasrawad 32.0	..	..	108
Jowar, Maize	..	4.44	196.95	57.09	118.25	Kasrawad 28.8	..	..	109
Jowar, Maize	142.06	15.99	670.87	354.16	413.04	Kasrawad 14.4	..	..	110
Jowar, Maize	..	172.55	516.03	188.53	445.33	Kasrawad 16.0	Thursday	..	111
..	286.78	..	570.59	159.18	199.68	Kasrawad 18.0	..	..	112
Jowar, Maize	103.10	5.60	247.93	62.95	100.90	Kasrawad 19.2	..	..	113
Jowar, Maize	..	..	124.56	61.01	698.75	Kasrawad 19.2	..	..	114
Jowar, Maize	854.35	8.08	505.87	438.88	225.82	Kasrawad 14.4	..	..	115
Jowar, Maize	524.16	13.45	535.85	62.60	144.67	Kasrawad 16.0	..	..	116
..	35.59	5.65	378.96	133.58	129.87	Kasrawad 18.0	..	..	117
Wheat, Jowar	655.58	..	349.43	44.77	112.21	Kasrawad 19.2	..	..	118
Wheat, Jowar	562.89	..	269.95	8.34	26.72	Kasrawad 19.2	..	..	119
Wheat, Jowar	589.04	36.35	159.19	16.97	95.82	Kasrawad 22.4	..	..	120
..	551.03	..	190.55	28.53	9.09	Kasrawad 22.4	..	..	121
Wheat, Jowar	627.63	34.86	683.18	260.03	161.93	Kasrawad 9.6	..	..	122
Wheat, Jowar	939.92	36.91	597.74	116.04	28.87	Kasrawad 8.0	..	..	123
..	489.64	..	10.27	0.58	..	Kasrawad 14.0	..	..	124
Wheat, Jowar	445.05	62.50	1,073.13	149.07	37.53	Kasrawad 8.0	..	..	125
Wheat, Jowar	21.95	64.45	913.32	315.30	55.60	Kasrawad 11.2	..	..	126
Wheat, Jowar	..	55.62	641.10	128.56	28.60	Kasrawad 9.6	..	..	127
Wheat, Jowar	255.92	19.88	733.92	126.17	66.88	Kasrawad 11.2	..	..	128
Wheat, Jowar	186.67	59.17	855.91	52.36	33.00	Kasrawad 16.0	..	..	129
Wheat, Jowar	242.50	19.63	431.59	114.53	32.53	Kasrawad 14.4	..	..	130
Wheat, Jowar	219.84	30.01	413.54	86.02	41.92	Kasrawad 12.8	Wednesday	..	131
Wheat, Jowar	678.75	32.52	1,108.15	178.14	39.34	Kasrawad 17.6	..	..	132
Wheat, Jowar	..	37.36	1,048.87	149.61	54.86	Kasrawad 20.8	..	..	133
Wheat, Jowar	566.60	27.81	395.02	182.51	20.03	Khargone 16.0	..	..	134
Wheat, Jowar	..	24.64	191.18	84.24	9.77	Khargone 16.0	..	..	135
Wheat, Jowar	..	55.03	252.51	61.19	17.92	Khargone 16.0	..	..	136
..	..	18.80	363.49	165.79	37.09	Khargone 16.0	..	..	137
..	..	1.50	367.57	110.53	131.03	Khargone 16.0	..	..	138
Wheat, Jowar	..	43.25	321.26	113.84	18.65	Khargoue 16.0	..	..	139
Wheat, Jowar	..	89.40	324.88	215.16	110.41	Khargone 16.0	..	..	140
..	..	9.09	374.44	66.84	16.04	Khargone 17.0	..	..	141
..	..	33.08	454.96	216.01	72.56	Khargone 16.0	..	..	142
Wheat, Jowar	..	93.48	897.12	555.81	234.25	Gogaon 9.6	..	..	143
Wheat, Jowar	..	35.37	374.44	152.33	70.97	Gogaon 9.6	..	..	144
..	..	0.50	582.62	269.47	121.60	Khargone 14.0	..	..	145
..	..	1.40	456.61	224.02	26.51	Khargone 13.0	..	..	146
Wheat, Jowar	..	45.02	751.01	378.13	153.82	Gogaon 11.2	..	..	147
Wheat, Jowar	..	30.45	481.31	268.82	57.03	Gogaon 9.6	..	..	148
Wheat, Jowar	..	38.93	322.57	49.28	22.23	Gogaon 9.6	..	..	149
Wheat, Jowar	..	63.07	517.04	189.89	90.01	Gogaon 8.0	..	..	150
Wheat, Jowar	..	38.52	1,555.17	301.05	185.48	Gogaon 4.8	..	..	151
Wheat, Jowar	..	31.65	843.06	292.65	214.23	Gogaon 4.8	..	..	152
Wheat, Jowar	..	31.71	672.80	236.33	51.66	Gogaon 12.8	..	..	153

VILLAGE DIRECTORY

L.C. No.	Name of village	Total Area of the village (in acres)	Amenities available within the villages					
			Educational	Medical	Power Supply	Drinking water	Communication	Post and Telegraph
1	2	3	4	5	6	7	8	9
154	Dharampuri	909.17	PR(1)	..	..	R	KR	..
155	Umariya	982.68	..	..	..	W	KR	..
156	Utawad	1,557.73	PR(1)	..	..	W	KR	..
157	Sangawi	1,378.47	..	..	..	W	KR	..
158	Baytel	1,030.09	..	..	..	NW	KR	..
159	Mathaday	2,074.07	PR(1)	..	..	W	KR	..
160	Pipari	575.32	..	..	..	..	..	..
161	Kanadgaon	878.46	..	..	..	..	..	..
162	Sarwardewla	987.64	PR(1)	..	..	W	KR	..
163	Bahadarpura	761.72	..	..	..	W	KR	..
164	Piplai	842.28	..	..	..	W	KR	..
165	Lashkarpura	610.31	..	..	..	..	..	..
166	Somapura	170.80	..	..	..	..	..	..
167	Borawa	1,319.00	PR(1)	D(1)	El	W	KR	PO
168	Aurangpura	484.85	..	..	..	..	..	..
169	Kogawan	940.99	PR(1)	..	..	R	PR	..
170	Khamalaya	1,582.51	..	..	..	W	PR	..
171	Badi	1,000.26	PR(1)	..	..	W	PR	..
172	Rajpura	500.43	..	..	..	..	..	..
173	Sameda	939.23	PR(1)	..	..	R	PR	..
174	Lepa	1,520.47	PR(1)	..	..	R	KR	..
175	Lalpura	506.25	..	..	..	..	..	..
176	Amalatha	1,897.55	PR(1)	..	..	W	KR	..
177	Naharkhedi	1,066.08	..	..	..	W	KR	..
178	Tigriyawah	891.17	PR(1)	..	..	R	KR	..
179	Bairagarh	888.16	..	..	..	..	..	..
180	Barkheda	383.49	..	..	..	..	..	..
181	Hamirpura	409.25	..	..	..	..	..	..
182	Shivrampura	420.18	..	..	..	..	..	..
183	Sasabarad	489.03	PR(1)	..	..	W	KR	..
184	Bhagyapur	1,132.74	PR(1)	..	..	W	KR	..
185	Nandiya	535.87	..	..	..	..	..	..
186	Pipalgaon	1,287.95	PR(2),Sec.S.(1)	PHC(1),D(1)	..	T	PR	PO
187	Teliyaon	801.14	..	..	..	R	KR	..
188	Bhatyan Bujurg	3,663.32	PR(1)	..	..	R	KR	..
189	Kayatkhedi	563.38	..	..	..	..	..	..
190	Malgaon	605.36	..	..	..	R	KR	..
191	Bharanya	815.41	..	..	..	..	..	..
192	Dabha	1,005.01	PR(1)	..	..	W	PR	..
193	Chakariya	726.60	..	..	..	..	..	..
194	Gaulpura	685.70	..	..	..	..	..	..
195	Bhatyan Khurd	2,947.73	PR(1)	..	..	W	PR	..
196	Mohali	2,215.07	..	..	..	..	..	..
197	Kawadi	601.60	PR(1)	..	..	W	KR	..
198	Bhamgaon	1,478.06	PR(1)	..	..	R	KR	..
199	Dedgaon	1,449.44	PR(1)	..	..	R	KR	..
200	Balwada	389.04	..	..	..	..	..	..
201	Giradyawan	587.19	..	..	..	..	..	..
202	Panchdeoli	700.38	..	..	..	..	..	..
203	Durgapur	1,299.21	PR(1)	..	..	W	KR	..
204	Sangawi (Khamkheda)	635.25	PR(1)	..	..	W	PR	..
205	Khamkheda	854.32	PR(1),Mid.S.(1)	PHC(1)	..	W	PR	PO

KASRAWAD TAHSIL

Staple Food	Land use (*i.e.* area under different tyoes of land use) in acres: Forest	Irrigated	Un-irrigated	Culturable waste (*i.e.* pasture and grazing land etc.)	Area not available for cultivation	Nearest town & distance in Kms.	Day of weekly Market, if any, held in village	Remarks including any place of religious, historical or archaeological interest	L.C. No.
10	11	12	13	14	15	16	17	18	1
Wheat, Jowar	28.69	21.51	662.11	146.50	50.36	Kasrawad 16.0	..	..	154
Wheat, Jowar	411.96	17.85	427.95	108.24	16.68	Kasrawad 16.0	..	..	155
Wheat, Jowar	290.71	2.35	955.29	226.78	82.60	Kasrawad 19.2	..	..	156
Wheat, Jowar	0.18	11.75	956.47	381.50	28.57	Kasrawad 22.4	..	..	157
Wheat, Jowar	431.77	..	468.41	121.60	8.31	Gogaon 12.8	..	..	158
Wheat, Jowar	824.22	36.82	881.62	305.77	25.64	Gogaon 9.6	..	..	159
..	..	..	357.83	163.25	54.24	Kasrawad 9.0	..	..	160
..	7.30	1 65	590.06	144.21	135.24	Kasrawad 10.0	..	..	161
Wheat, Jowar	179.29	6.65	547.30	200.63	53.77	Kasrawad 12.8	..	..	162
Wheat, Jowar	3.06	15.11	417.77	294.60	31.18	Kasrawad 9.6	..	..	163
Wheat, Jowar	..	11.95	697.60	116.08	16.65	Kasrawad 12.8	..	..	164
..	..	2.13	484.73	118.74	4.71	Kasrawad 10.0	..	..	165
..	..	10.59	115.77	41.44	3.00	Kasrawad 11.0	..	..	166
Wheat, Jowar	..	53.49	806.76	376.95	81.80	Kasrawad 16.0	..	..	167
..	..	..	449.39	18.72	16.74	Kasrawad 10.0	..	..	168
Wheat, Jowar	..	2.07	618.70	123.86	196.36	Kasrawad 9.6	..	..	169
Wheat, Jowar	493.75	62.80	785.28	180.32	60.36	Kasrawad 19.2	..	..	170
Wheat, Jowar	..	58.77	768.48	100.03	72.98	Kasrawad 9.6	..	..	171
..	..	7.33	459.34	27.97	5.79	Kasrawad 12.0	..	..	172
Wheat, Jowar	210.50	..	542.28	93.92	92.53	Kasrawad 9.6	..	..	173
Wheat, Jowar	..	..	620.32	578.71	321.44	Kasrawad 6.4	..	..	174
..	..	0.55	322.37	32.68	150.65	Kasrawad 7.0	..	..	175
Wheat, Jowar	..	..	1,196.71	515.09	185.75	Kasrawad 11.2	..	..	176
Wheat, Jowar	..	..	918.16	133.20	14.72	Kasrawad 11.2	..	..	177
Wheat, Jowar	..	..	522.89	159.31	208.97	Kasrawad 8.0	..	..	178
..	..	0.39	506.62	302.46	78.69	Kasrawad 7.0	..	..	179
..	..	..	347.95	28.55	6.99	Kasrawad 8.0	..	..	180
..	..	..	304.86	97.16	7.23	Kasrawad 8.0	..	..	181
..	..	0.50	311.72	81.85	26.11	Kasrawad 12.0	..	..	182
Wheat, Jowar	..	24.93	386.82	65.37	11.91	Mandleshwar 14.4	..	..	183
Wheat, Jowar	..	47.12	900.56	140.58	44.48	Mandleshwar 14.4	..	..	184
Wheat, Jowar	..	4.00	482.20	33.61	16.06	Kasrawad 13.0	..	..	185
Wheat, Jowar	..	148.70	864.60	213.74	60.91	Mandleshwar 12.8	Monday	..	186
Wheat, Jowar	..	..	230.06	360.99	210.09	Mandleshwar 6.4	..	..	187
Wheat, Jowar	..	103.56	2,113.34	1,073.56	372.86	Mandleshwar 9.6	..	..	188
Wheat, Jowar	..	..	310.25	161.25	91.88	Mandleshwar 24.0	..	..	189
Wheat, Jowar	..	2.40	441.87	91.51	69.58	Mandleshwar 12.8	..	..	190
..	..	..	419.75	189.61	206.05	Kasrawad 20.0	..	..	191
Wheat, Jowar	114.22	39.15	602.44	225.85	23.35	Mandleshwar 14.4	..	..	192
..	277.13	..	321.29	118.59	9.59	Kasrawad 22.0	..	..	193
..	..	0.50	477.48	199.25	8.47	Kasrawad 20.0	..	..	194
Wheat, Jowar	548.66	41.57	1,653.70	619.43	84.37	Mandleshwar 14.4	..	..	195
..	1,336.84	..	623.53	217.69	37.01	Kasrawad 22.0	..	..	196
Wheat, Jowar	..	15.31	425.16	102.07	59.06	Gogaon 17.6	..	..	197
Wheat, Jowar	..	9.59	1,184.10	170.85	113.52	Gogaon 19.2	..	..	198
Wheat, Jowar	461.13	39.93	800.65	94.70	53.03	Gogaon 14.4	..	..	199
..	..	..	248.11	89.92	51.01	Kasrawad 19.0	..	..	200
..	..	4.26	413.92	142.90	26.11	Kasrawad 17.0	..	..	201
..	..	58.38	535.78	90.45	15.77	Kasrawad 11.0	..	..	202
Jowar. Wheat	47.61	39.52	1.032.07	162.90	17.11	Gogaon 12.8	...	...	203
Wheat, Jowar	..	19.95	452.69	123.52	39.09	Gogaon 19.2	...	...	204
Wheat, Jowar	..	65.69	532.84	201.56	54.23	Gogaon 19.2	Wednesday	..	205

VILLAGE DIRECTORY

L.C. No.	Name of village	Total area of the village (in acres)	Amenities available within the villages					
			Educational	Medical	Power Supply	Drinking water	Communication	Post and Telegraph
1	2	3	4	5	6	7	8	9
206	Bhatud	576.21	..	..	..	..	..	..
207	Multhan	2,345.15	PR(1),Mid.S. (1)	D(1)	..	W	PR	PO
208	Hirapur	3,055.72	..	..	..	W	PR	..
209	Khedi Khurd	431.65	..	..	..	..	..	..
210	Kamodwada	679.45	PR(1)	..	..	W	KR	..
211	Bhangaon	1,720.83	..	..	..	W	KR	..
212	Nankund	505.55	..	..	..	..	..	..
213	Domwadakhurd	554.11	..	..	..	..	..	..
214	Kirgaon	2,026.20	..	..	..	W	KR	..
215	Domawada Bujurg	1,505.07	..	..	..	W	KR	..
216	Surwa	1,007.31	PR(1)	..	..	W	KR	..
217	Jhiranya	627.48	PR(1)	..	..	W	KR	..
218	Sahejala	920.61	..	..	..	W	KR	..
219	Dehaniya	1,141.28	..	..	..	W	KR	..
220	Bhopada	600.34	..	..	..	W	KR	..
221	Morala	687.15	..	..	..	..	..	..
222	Kharadi Khurd	2,062.92	..	..	..	..	..	..
223	Kharadi Bujurg	477.76	..	..	..	R	KR	..
224	Borala	521.94	..	..	..	..	..	..
225	Jamanya	441.24	..	..	..	..	..	..
226	Khedi Bujurg	2,320.59	Mid.S.(1)	..	..	W	KR	..
	TOTAL	**249,773.45**	**PR (100)** **Mid.S. (15)** **Sec.S. (3)**	**D (11)** **O (4)**	**12**	**W (119)** **O (40)** **T (1)**	**PR (71)** **KR (98)**	**PO (18)** **O (1)**

Source.—Columns (1) to (5) & (7) to 18 : Tahsildar, Kasrawad.
Column (6) : Madhya Pradesh Electricity Board, Jabalpur.

KASRAWAD TAHSIL

Staple Food	Land use (*i.e.* area under different types of land use) in acres: Forest	Irrigated	Un-Irrigated	Culturable waste (*i.e.* pasture and grazing land etc.)	Area not available for cultivation	Nearest town & distance in Kms.	Day of weekly Market, if any, held in village	Remarks including any place of religious, historical or archaeological interest	L.C. No.
10	11	12	13	14	15	16	17	18	1
..	..	3.10	489.98	62.26	20.87	Gogaon 14.0	..	..	206
Wheat, Jowar	241.19	95.02	1,654.06	297.51	58.37	Gogaon 16.0	Friday	..	207
Wheat, Jowar	1,185.02	17.88	1,342.14	388.97	121.71	Gogaon 16.0	..	..	208
..	..	1.75	318.58	71.45	39.87	Gogaon 15.0	..	..	209
Wheat, Jowar	..	11.86	534.17	109.23	24.19	Gogaon 16.0	..	..	210
Wheat, Jowar	209.75	22.23	1,133.94	266.22	88.69	Gogaon 16.0	..	..	211
..	..	..	384.61	85.47	35.47	Gogaon 18.0	..	..	212
..	..	4.00	454.77	76.49	18.85	Gogaon 19.0	..	..	213
Wheat, Jowar	92.34	6.80	756.19	778.25	392.62	Gogaon 9.6	..	..	214
Wheat, Jowar	196.41	6.04	691.03	300.01	311.58	Gogaon 8.0	..	..	215
Wheat, Jowar	..	2.19	752.57	196.92	55.63	Gogaon 9.6	..	..	216
Wheat, Jowar	..	0.52	466.30	148.38	12.28	Gogaon 12.8	..	..	217
Wheat, Jowar	119.32	..	590.50	170.07	40.72	Gogaon 19.2	..	..	218
Wheat, Jowar	824.15	0.40	203.24	104.83	8.66	Gogaon 19.2	..	..	219
Wheat, Jowar	176.74	0.20	307.19	97.29	18.92	Gogaon 19.2	..	..	220
..	452.90	..	184.50	44.70	5.05	Gogaon 22.0	..	..	221
..	1,801.05	..	199.06	54.86	7.95	Gogaon 22.0	..	..	222
Wheat, Jowar	447.44	..	17.38	3.85	9.09	Gogaon 22.4	..	..	223
..	..	..	347.79	138.47	35.68	Gogaon 24.0	..	..	224
..	0.69	..	341.41	79.78	19.36	Gogaon 24.0	..	..	225
Wheat, Jowar	1,189.86	12.63	768.27	330.53	19.30	Gogaon 25.0	..	..	226
	35,152.48	**8,395.01**	**135,599.96**	**43,194.38**	**27,431.62**				

VILLAGE DIRECTORY

L.C. No.	Name of village	Total area of the village (in acres)	Amenities available within the villages					
			Educational	Medical	Power Supply	Drinking water	Communication	Post and Telegraph
1	2	3	4	5	6	7	8	9
1	Bhoolgaon	1,982.56	PR (1)	..	..	NW,W	..	..
2	Dondwada	3,978.68	PR (1)	..	..	W,R	..	..
3	Mujana	856.90	..	..	..	W,R	..	..
4	Ghaghar Kheda	1,464.01	..	D(1)	..	NW	..	..
5	Jhopali	6,633.86	PR (2)	..	..	NW,W	..	PO
6	Pisnawal	3,263.36	PR (1)	..	..	R,W	..	..
7	Naktirani	630.42	..	..	..	R	..	..
8	Badgaon	1,810.85	..	..	..	R,W	..	..
9	Semalya	638.45	..	..	..	R,W	..	..
10	Mandeel	752.99	PR (1)	..	..	R,W	..	..
11	Lawani	2,984.01	PR (1)	..	EI	NW,W	PR	..
12	Jamli	1,993.22	PR (1)	..	EI	NW,W	PR	..
13	Kalalada	2,001.26	..	..	..	NW,W	PR	..
14	Madgaon	916.69	PR (1)	..	E,EI,EIN	W,R	PR	..
15	Bakee *alias* Goi	1,728.48	PR (1)	..	..	W,R	PR	Phone
16	Wanihar	1,201.10	PR (1)	..	E,EI	W,R	PR	..
17	Mahetgaon	1,571.70	PR (1)	..	..	W,R	..	..
18	Navalpura	1,717.21	PR (1)	..	EI	NW,W	PR	..
19	Julbaniya	1,950.25	PR (1)	..	E,EI	..	PR	..
20	Sildad	1,529.10	PR (1)	..	..	W	PR	..
21	Mer Khedi	1,183.08	..	..	..	W	PR	..
22	Pipaldhar	2,390.41	PR (1)	..	EI	W	PR	..
23	Khadkiya	881.67	..	..	..	W	PR	..
24	Sakad	1,922.29	PR (1)	..	..	NW	..	..
25	Chatli	1,756.35	PR (2)	..	..	W	PR	PO
26	Kukdiya	442.72	..	..	..	NW,W	..	..
27	Jogwada	2,525.77	PR (1)	..	..	NW,W	..	PO
28	Sekad Muhali	1,015.04	..	..	..	NW,W	..	..
29	Wasawi	1,395.23	PR (1)	..	..	NW,W	..	..
30	Borli	1,795.03	..	..	EI	NW,W	..	..
31	Badgaon Bhangeedad	584.69	..	..	..	W,R	..	..
32	Morgun	1,804.32	PR (1)	..	..	R	..	..
33	Diwaniya	2,116.19	PR (1)	..	..	R	..	..
34	Khedi	2,291.86	PR (1)	..	..	W	..	..
35	Budhgaon	890.70	..	..	..	W	..	..
36	Mogari Kheda	1,116.60	..	..	..	W	..	..
37	Kannadgaon	2,205.93	..	..	..	W	..	..
38	Kunjari	3,613.59	..	..	..	W	..	..
39	Chichba	817.96	..	..	..	R	..	..
40	Bhensdad	1,805.70	..	..	..	R	..	..
41	Bhoorapani	2,314.67	PR (1)	..	..	W	..	..
42	Gawadi	2,711.33	PR (1)	..	..	W,NW	PR	..
43	Segawi	2,539.88	PR (1)	..	..	W,NW	..	..
44	Jamanya	944.44	PR (1)	..	..	NW	PR	..
45	Rai	1,901.54	..	..	..	NW,W	..	..
46	Kakariya	223.57	..	..	..	W	..	..
47	Dongargaon	2,174.42	PR (1)	..	..	W,NW	..	..
48	Bakhataraya	988.75	..	..	..	W	PR	..
49	Achhali	2,186.85	PR (1)	..	..	W	..	..
50	Bhamanya	1,100.07	..	..	..	W	PR	..
51	Shahpura	1,469.25	PR (1)	..	..	W	PR	..
52	Gondi	461.37	..	..	..	W	PR	..

SENDHWA TAHSIL

State Food	Land use (*i. e.* area under different types of land use) in acres: Forest	Irrigated	Un-Irrigated	Culturable waste (*i.e.* pasture and grazing land etc.)	Area not available for cultivation	Nearest town & distance in Kms.	Day of weekly Market, if any held in village	Remarks including any place of religious, historical or archaeiolocical interest	L.C. No.
10	11	12	13	14	15	16	17	18	1
Jowar, Wheat	..	6.27	1,131.61	397.06	447.62	Sendhwa 19.2	..	..	1
Wheat, Jowar	..	8.43	1,959.69	483.62	1,526.94	Sendhwa 16.0	..	..	2
Wheat, Jowar	..	..	396.18	156.71	304.01	Sendhwa 19.2	..	..	3
Wheat, Maize	..	3.92	810.08	278.73	371.28	Sendhwa 20.8	..	..	4
Jowar, Maize	677.87	170.51	4,183.77	764.13	837.58	Sendhwa 16.0	..	..	5
Kodo, Jowar	..	108.93	2,099.21	433.91	621.31	Sendhwa 9.6	..	..	6
Jowar, Kodo	..	..	484.91	91.87	53.64	Sendhwa 4.8	..	..	7
Jowar, Kodo	..	22.87	1,196.38	296.17	295.43	Sendhwa 1.6	..	..	8
Jowar, Kodo	..	19.87	464.11	96.69	57.78	Sendhwa 1.6	..	..	9
Jowar, Kodo	..	14.10	582.27	65.07	91.55	Sendhwa 6.4	..	..	10
Jowar, Bajra	436.49	13.99	1,817.65	228.88	487.00	Sendhwa 12.2	..	..	11
Jowar, Bajra	75.34	68.01	1,325.91	322.00	201.96	Sendhwa 8.0	..	..	12
Jowar, Bajra	699.73	46.10	730.52	293.18	231.73	Sendhwa 8.0	..	..	13
Jowar, Bajra	..	30.49	597.19	145.72	143.29	Sendhwa 4.8	..	..	14
Jowar, Bajra	215.59	61.45	1,162.67	183.18	105.59	Sendhwa 4.8	..	..	15
Jowar, Bajra	..	38.67	823.07	152.34	187.02	Sendhwa 3.2	..	..	16
Jowar, Bajra	122.69	23.58	1,083.46	159.17	182.80	Sendhwa 4.8	..	..	17
Jowar, Bajra	..	123.62	1,069.42	172.86	351.31	Sendhwa 3.2	..	..	18
Jowar, Bajra	263.23	46.01	1,237.85	197.95	205.21	Sendhwa 4.8	..	..	19
Jowar, Bajra	..	54.23	1,196.93	122.12	155.82	Sendhwa 4.8	..	..	20
Jowar, Bajra	..	48.50	898.75	112.64	123.19	Sendhwa 3.2	..	..	21
Jowar, Bajra	701.04	58.67	1,332.91	141.37	156.42	Sendhwa 1.6	..	..	22
Jowar	705.07	5.22	111.44	29.10	30.84	Sendhwa 4.8	..	..	23
Jowar	561.72	27.05	1,169.74	112.71	51.06	Sendhwa 6.4	..	..	24
Jowar	..	46.14	1,381.53	155.31	173.37	Sendhwa 6.4	..	..	25
Jowar, Maize	..	0.80	247.13	45.90	148.89	Sendhwa 10.6	..	..	26
Jowar, Maize	..	39.92	1,953.56	295.87	236.42	Sehdhwa 9.6	..	..	27
Jowar, Maize	..	15.14	589.13	103.26	307.51	Sendhwa 6.4	..	..	28
Jowar, Maize	..	47.62	995.13	173.87	178.61	Sendhwa 4.8	..	..	29
Jowar, Maize	..	14.17	1,370.71	273.42	136.73	Sendhwa 4.8	..	..	30
Jowar, Bajra	..	..	364.17	55.19	165.33	Sendhwa 19.2	..	..	31
Jowar, Bajra	..	12.60	1,387.15	276.49	128.08	Sendhwa 16.0	..	..	32
Jowar, Bajra	..	23.00	1,635.52	328.63	129.04	Sendhwa 12.8	..	..	33
Jowar, Bajra	..	31.75	1,886.05	300.74	73.32	Sendhwa 14.4	..	..	34
Wheat, Bajra	..	19.89	716.91	55.79	98.11	Sendhwa 12.8	..	..	35
Wheat, Bajra	..	16.81	843.90	88.71	167.18	Sendhwa 12.8	..	..	36
Wheat, Bajra	44.98	7.72	1,669.18	220.67	263.38	Sendhwa 25.6	..	..	37
Wheat, Maize	602.90	69.36	2,503.96	260.94	176.43	Sendhwa 22.4	..	..	38
Wheat, Kodo	295.64	..	392.99	40.86	88.47	Sendhwa 13.0	..	..	39
Kodo, Wheat	1,334.18	12.20	377.41	46.66	35.25	Sendhwa 25.6	..	..	40
Kodo, Wheat	1,265.11	24.60	694.31	248.14	82.51	Sendhwa 9.6	..	..	41
Kodo, Wheat	417.52	33.81	1,589.05	536.72	134.23	Sendhwa 8.0	..	..	42
Kodo, Wheat	444.74	9.10	1,508.59	378.52	198.93	Sendhwa 8.0	..	..	43
Kodo, Wheat	380.93	6.70	371.85	128.26	56.70	Sendhwa 11.2	..	..	44
Kodo, Wheat	1,017.38	29.16	589.35	183.65	82.00	Sendhwa 14.4	..	..	45
Jowar, Maize	..	..	125.83	39.08	58.66	Sendhwa 12.8	..	..	46
Jowar, Maize	..	58.84	1,334.51	355.49	425.58	Sendhwa 9.6	..	..	47
Jowar, Maize	28.57	0.34	358.19	286.65	315.00	Sendhwa 11.2	..	..	48
Jowar, Maize	..	92.49	1,492.38	453.15	148.83	Sendhwa 14.4	..	..	49
Jowar, Maize	..	16.92	816.12	176.95	90.08	Sendhwa 12.8	..	..	50
Jowar, Maize	333.38	39.63	918.55	82.84	94.85	Sendhwa 12.8	..	..	51
Jowar, Maize	117.96	2.76	282.07	33.03	25.55	Sendhwa 12.8	..	..	52

VILLAGE DIRECTORY

L.C. No.	Name of village	Total area of the village (in acres)	Amenities available within the villages					
			Educational	Medical	Power Sypply	Drinking water	Communication	Post and Telegraph
1	2	3	4	5	6	7	8	9
53	Hindali	2,117.01	PR (1)	..	..	W	PR	..
54	Borli	1,328.30	..	..	..	W	..	..
55	Pipaliya Goi	1,242.46	PR (1)	..	..	W,R	..	..
56	Bijapuri	1,240.72	..	..	..	W,R	..	..
57	Anjangaon	1,006.85	..	..	..	W,NW	PR	..
58	Babadad	1,769.44	PR (2)	..	..	W,NW	PR	..
59	Chikhali	1,755.90	PR (2)	..	..	W	..	..
60	Ghudchal	1,683.25	..	..	..	W,R	..	..
61	Kalapat	2,133.95	PR (1)	..	..	W,R	..	..
62	Mordad	2,894.90	PR (1)	..	..	W,R	..	..
63	Kol Kheda	860.87	..	..	..	W	..	..
64	Shiwanya Pani	932.23	..	..	..	W	..	..
65	Ralawatl	1,672.41	..	..	..	W,R	..	..
66	Dhanora	4,155.13	PR (2), Mid.S.(1)	PHC (1)	..	W,R	..	PO
67	Muhala	2,848.86	..	..	..	W,R	..	..
68	Wakya	1,380.94	..	..	..	W,R	..	..
69	Umari *alias* Lakadya	1,015.00	..	..	..	W,R	..	..
70	Padchha	3,057.59	PR (1)	..	..	W,NW	..	..
71	Chithari	1,517.23	..	..	..	W,R	..	..
72	Langadi Mohadi	1,499.10	..	..	..	W,NW	.	..
73	Kumthana	1,522.53	..	..	..	W,R	..	..
74	Ram Kola	924.33	..	..	..	W,R	..	..
75	Kirchali	844.32	..	..	..	W,NW	..	..
76	Dhawadi	1,683.19	PR (1)	..	..	W	..	..
77	Panjarya	1,115.98	..	..	..	W,R	..	..
78	Seonya	1,408.51	..	..	..	W	..	..
79	Chachariyapati	3,181.12	PR (1)	AD (1)	..	W	..	..
80	Kot Kiradi	875.60	PR (1)	..	..	W,R	..	..
81	Surani	1,921.05	PR (1)	..	..	W	..	..
82	Malwan	3,749.89	PR (1), Mid.S.(1)	H (1)	..	W,NW	..	PO
83	Solwan	3,796.48	PR (1)	..	..	W,NW	..	..
84	Kolki	2,983.39	PR (1)	..	..	W,NW	..	..
85	Kundya	2,953.17	PR (1)	..	..	W,R	..	..
86	Mendlayapani	3,352.15	PR (1)	..	..	W	..	..
87	Badyapani	2,939.84	PR (1)	..	..	W	..	..
88	Bakharli	1,540.06	PR (1)	..	..	W	..	..
89	Pendharnya	1,107.45	PR (1)	..	..	R,W	..	..
90	Khutwadi	1,363.20	PR (1)	..	..	W,R	..	..
91	Hol	468.29	..	..	..	R,W	..	..
92	Warla	822.25	PR (2), Mid.S.(1)	PHC (1)	..	R,W	..	PO
93	Seli	454.31	..	..	..	NW	..	..
94	Hingwa	4,423.43	PR (1)	..	..	WR	..	..
95	Kermala	2,432.63	PR (1)	..	..	NW,W	..	..
96	Balwadi	2,569.63	PR (2), Mid.S.(2)	D (1)	..	W,R	..	PO
97	Chikhali	1,205.21	PR (1)	..	..	W	..	..
98	Ghegaon	864.65	PR (1)	..	..	W,R	KR	..
99	Doodha Kheda	1,693.80	PR (1)	..	..	W,NW	KR	..
100	Dugani	1,977 69	PR (1)	D (1)	..	W,R	..	PO
101	Umarti	662.92	..	..	..	W,R	..	..
102	Rajangaon	918.80	..	..	..	W,R	..	..
103	Deoli	1,768.52	PR (1)	..	..	W,R	..	..
104	Belghat	1,363.89	..	..	..	W,R	..	..

SENDHWA TAHSIL

Staple Food	Land use (*i.e.* area under different types of land use) in acres: Forest	Irrigated	Un-Irrigated	Culturable waste (*i.e.* pasture and grazing land etc.)	Area not available for cultivation	Nearest town & distance in Kms.	Day of weekly Market, if any, held in village	Remarks including any place of religious, historical or archaeological interest	L.C. No.
10	11	12	13	14	15	16	17	18	1
Jowar, Maize	0.30	56.61	1,576.68	276.57	206.85	Sendhwa 12.8	..	...	53
Jowar, Maize	..	24.69	927.53	176.06	200.02	Sendhwa 4.8	..	..	54
Jowar, Maize	..	26.64	939.67	199.02	77.13	Sendhwa 8.0	..	..	55
Jowar, Maize	..	17.60	958.20	176.51	88.41	Sendhwa 4.8	..	..	56
Jowar, Maize	..	13.00	798.74	146.44	48.67	Sendhwa 8.0	..	...	57
Jowar, Maize	..	33.88	1,380.60	232.22	122.74	Sendhwa 11.2	..	..	58
Jowar, Maize	69.54	31.43	1,174.87	288.75	191.31	Sendhwa 14.4	..	..	59
Jowar, Bajra	305.46	2.03	939.53	256.18	180.05	Sendhwa 9.6	..	..	60
Jowar, Bajra	719.39	12.28	1,163.16	95.82	143.30	Sendhwa 11.2	..	...	61
Jowar, Bajra	84.39	13.59	1,092.16	1,623.64	81.12	Sendhwa 16.0	..	..	62
Jowar, Bajra	577.98	0.55	241.04	9.87	31.43	Sendhwa 19.2	..	..	63
Jowar, Bajra	240.22	..	570.51	65.51	55.99	Sendhwa 22.4	..	..	64
Jowar, Bajra	..	31.38	1,137.18	381.42	122.43	Sendhwa 24.0	..	..	65
Jowar, Bajra	573.80	39.12	3,057.21	198.93	286.07	Sendhwa 19.2	Wednesday	..	66
Jowar, Bajra	665.26	51.20	1,621.47	341.03	169.90	Sendhwa 19.2	..	..	67
Jowar, Bajra	244.83	18.43	843.35	184.05	90.28	Sendhwa 17.6	..	..	68
Jowar, Maize	102.51	7.00	651.63	194.09	59.77	Sendhwa 24.0	..	..	69
Jowar, Maize	..	9.65	2,634.63	321.95	91.36	Sendhwa 24.0	..	..	70
Jowar, Maize	..	24.05	1,399.33	61.92	31.93	Sendhwa 24.0	..	..	71
Jowar, Maize	..	8.20	1,357.73	110.96	22.21	Sendhwa 27.2	..	..	72
Jowar, Maize	66.11	3.56	1,341.69	36.59	74.58	Seudhwa 24.0	..	..	73
Jowar, Maize	253.61	14.10	608.90	13.60	34.12	Sendhwa 25.6	..	..	74
Jowar, Maize	202.73	6.18	595.42	13.28	26.71	Sendhwa 25.6	..	..	75
Jowar, Maize	1,086.84	..	552.39	8.99	34.97	Sendhwa 27.2	..	..	76
Jowar, Maize	581.20	..	512.58	7.65	14.55	Sendhwa 43.2	..	..	77
Jowar, Maize	1,106.40	2.30	287.42	0.91	11.48	Sendhwa 40.0	..	...	78
Jowar, Maize	1,667.60	22.75	1,426.60	26.11	38.06	Sendhwa 40.0	Tuesday	..	79
Jowar, Maize	..	0.02	804.94	29.95	40.69	Sendhwa 38.4	..	..	80
Jowar, Maize	489.61	2.77	1,364.22	17.42	47.03	Sendhwa 35.2	..	..	81
Maize, Jowar	440.77	45.09	2,783.92	280.05	200.06	Sendhwa 30.4	Saturday	..	82
Maize, Jowar	1.648.27	67.76	1,883.33	73.91	123.21	Sendhwa 33.6	..	..	83
Maize, Jowar	2,208.09	13.03	679.66	38.64	43.97	Sendhwa 41.6	..	..	84
Jowar, Maize	1,712.72	5.35	1,067.07	26.86	141.17	Sendhwa 25.6	..	..	85
Jowar, Maize	2,260.07	2.00	760.01	249.80	80.27	Sendhwa 32.0	..	..	86
Jowar, Maize	1,884.52	3.27	835.23	121.16	95.66	Sendhwa 35.2	..	..	87
Jowar, Maize	..	35.98	1,420.57	12.01	71.50	Sendhwa 32.0	..	..	88
Jowar, Maize	..	27.83	994.47	19.60	65.55	Sendhwa 25.6	..	..	89
Jowar, Maize	18.02	16.31	1,150.16	49.23	129.48	Sendhwa 38.4	..	..	90
Jowar, Maize	..	16.89	404.62	7.14	39.64	Sendhwa 41.6	..	..	91
Jowar, Bajara	..	31.50	669.35	28.95	92.45	Sendhwa 40.0	Friday	..	92
Jowar, Maize	..	19.42	406.07	9.44	19.38	Sendhwa 38.4	..	..	93
Jowar, Maize	2,411.16	16.53	1,667.04	223.00	105.70	Sendhwa 33.6	..	..	94
Jowar, Maize	840.05	13.35	1,354.70	75.65	148.88	Sendhwa 33.6	..	..	95
Jowar, Maize	..	310.78	2,048.92	88.34	121.59	Sendhwa 36.8	Thursday	..	96
Jowar, Maize	39.45	26.10	983.27	53.23	103.16	Chopda(MS) 22.4	..	..	97
Jowar, Maize	..	20.19	765.37	37.14	41.95	Chopda(MS) 25.6	..	..	98
Jowar, Maize	45.40	59.11	1,458.69	38.12	92.48	Chopda(MS) 28.8	..	..	99
Jowar, Maize	434.58	40.50	1,377.97	54.35	70.29	Chopda(MS) 25.6	..	..	100
Jowar, Maize	162.47	0.75	363.32	78.61	57.77	Chopda(MS) 22.4	..	..	101
Jowar, Maize	285.72	..	486.51	73.81	72.76	Sendhwa 48.0	..	..	102
Jowar, Maize	395.39	1.62	1,269.57	73.78	28.16	Sendhwa 51.1	..	..	103
Jowar, Maize	853.84	..	378.11	49.74	82.20	Sendhwa 56.0	..	..	104

VILLAGE DIRECTORY

L.C. No.	Name of village	Total area of the village (in acres)	Amenities available within the villages					
			Educational	Medical	Power Supply	Drinking water	Communication	Post and Telegraph
1	2	3	4	5	6	7	8	9
105	Dhamanya	1,985.57	PR(1)	..	..	W,R	..	..
106	Jamati	1,098.34	PR(1)	..	..	R	..	..
107	Khatti	383.08	..	..	..	R,W	..	..
108	Gerugbati	1,367.71	PR(1)	..	..	W	..	..
109	Khokari	1,891.73	PR(1)	..	..	W,NW	..	..
110	Panjarya	1,565.60	..	..	..	W,NW	..	..
111	Dhawali	2,400.64	..	AD (1)	..	W,NW	..	..
112	Kamod	522.85	..	..	..	W,NW	..	..
113	Pannali	967.17	PR(1)	..	..	W,NW	..	..
114	Bilwa	687.08	..	..	..	W,NW	..	..
115	Tighali	1,606.38	..	..	..	W,R	..	..
116	Kusmi	2,438.19	..	..	..	W,R	..	..
117	Jhapadi Padla	2,648.24	PR(1)	..	..	W,R	..	..
118	Jampati	1,674.73	..	..	..	W,NW	..	..
119	Jamanya	1,705.69	..	..	..	W,NW	..	..
120	Pipar Kheda	1,011.88	..	..	..	W,NW	..	..
121	Pipalyadeb	1,500.59	..	..	..	W,R	..	..
122	Kamodwada	1,126.02	PR(1)	..	..	W	..	..
123	Rajgarh	1,047.80	..	..	..	W	..	..
124	Dheba	253.69	..	..	..	W	..	..
125	Panjaraya	373.40	..	..	..	W	..	..
126	Jhiree Jamali	2,836.76	PR(1)	..	..	W,R	..	..
127	Dhanori	1,582.97	PR(1)	..	..	W	..	..
128	Dhawadi	1,165.45	PR(1)	..	..	W	..	..
129	Rakhi Khurd	1,378.35	PR(1)	..	..	W	..	..
130	Baygore	828.10	PR(1)	..	..	W	..	..
131	Rakhi Bujurg	1,106.81	PR(1)	..	..	W	..	PO
132	Bandryabad	620.92	PR(1)	..	..	W	..	..
133	Karanpura	1,453.68	PR(1)	..	..	W	..	..
134	Malgaon	1,993.15	PR(1)	..	..	F,R	..	..
135	Bhatki	2,229.21	PR(1)	..	..	W	..	..
136	Malfa	1,399.04	PR(1)	..	..	W	..	PO
137	Temli	717.52	..	..	..	W	..	..
138	Behadya	1,169.30	PR(1)	..	..	W	..	..
139	Babultad	319.17	..	..	..	W	..	..
140	Amjhiri	1,039.66	PR(1)	..	..	W	..	..
141	Khoda Mohali	455.11	PR(1)	..	..	W	..	..
142	Mortalay	2,078.42	PR(1)	AD (1)	..	W	..	PO
143	Bhadgone	1,368.26	..	..	..	W	..	..
144	Nisarpur	1,337.51	..	..	EI	W,R	PR	..
145	Gongwada	773.35	PR(1)	..	..	R	..	..
146	Jahur	3,080.84	PR(1)	..	..	W,R	..	..
147	Melon	458.92	PR(1)	..	EI	R	PR	..
148	Mendrana	603.19	..	..	EI	R	PR	..
149	Temla	1,436.16	PR(1)	..	..	W	..	..
150	Rajpura	981.02	PR(1)	..	..	W	..	..
151	Pannali	1,025.93	PR(1)	..	..	W	..	..
152	Piparani	674.99	PR(1)	..	..	W	..	..
153	Amda	1,165.86	PR(1)	..	EI	W	..	..
154	Junapani	817.03	PR(1)	..	EI	W	..	PO
155	Dharadgaon	777.37	PR(1)	..	EI	R	..	..
156	Khadki	347.59	PR(1)	..	EI	R	..	..

Staple Food	Land use (*i.e.* area under different types of land use) in acres: Forest	Irrigated	Un-Irrigated	Culturable waste (*i.e.* pasiure and grazing land etc.)	Area not available for cultivation	Nearest town & distance in Kms.	Day of weekly Market, if any, held in village	Remarks including any place of religious, historical or archaeological interest	L.C. No.
10	11	12	13	14	15	16	17	18	1
Jowar, Maize	..	2.32	1,363.97	416.05	198.23	Sendhwa 56.0	..	..	105
Jowar, Maize	188.67	..	763.35	50.34	95.98	Sendhwa 54.4	..	..	106
Jowar, Maize	..	5.81	336.15	14.87	26.25	Sendhwa 57.6	..	..	107
Jowar, Maize	5.54	15.92	1,117.00	148.94	80.31	Sendhwa 60.8	..	..	108
Jowar, Maize	195.19	14.65	1,224.96	238.58	218.35	Chopda (MS) 24.0	..	..	109
Jowar, Maize	109.70	..	1,143.11	182.48	130.31	Chopda (MS) 24.0	..	..	110
Jowar, Maize	..	11.30	1,835.10	310.68	243.56	Chopda (MS) 24.0	..	..	111
Jowar, Maize	..	0.30	443.02	47.38	32.15	Chopda (MS) 24.0	..	..	112
Jowar, Maize	..	..	837.78	59.86	69.53	Chopda (MS) 25.6	..	..	113
Jowar, Maize	288.20	..	323.63	27.59	47.66	Chopda (MS) 28.8	..	..	114
Jowar, Maize	848.82	2.64	570.33	150.56	34.03	Sendhwa 8.0	..	..	115
Jowar, Bajra	1,707.54	6.13	391.77	273.16	59.59	Sendhwa 9.6	..	..	116
Jowar, Bajra	189.92	81.48	1,565.20	570.59	241.05	Sendhwa 12.8	..	..	117
Jowar, Bajra	719.07	..	262.53	208.55	484.58	Sendhwa 9.6	..	..	118
Jowar, Bajra	674.49	18.29	796.40	144.69	71.82	Sendhwa 14.4	..	..	119
Jowar, Bajra	375.84	3.47	558.68	49.03	24.86	Sendhwa 16.0	..	..	120
Jowar, Bajra	226.41	13.12	1,060.33	92.09	108.64	Sendhwa 32.0	..	..	121
Jowar, Bajra	0.14	27.00	1,007.85	42.31	48.72	Sendhwa 35.2	..	..	122
Jowar, Bajra	201.50	3.00	756.20	45.30	41.80	Sendhwa 48.0	..	..	123
Jowar, Bajra	..	..	231.06	12.85	9.78	Sendhwa 48.0	..	..	124
Jowar, Bajra	..	11.30	347.96	7.22	6.92	Sendhwa 49.6	..	..	125
Jowar, Bajra	..	5.01	1,919.22	364.55	547.98	Sendhwa 38.4	..	..	126
Jowar, Maize	..	11.70	1,375.63	125.03	70.61	Sendhwa 35.2	..	..	127
Jowar, Maize	..	..	1,015.32	17.39	132.74	Khetia 16.0	..	..	128
Jowar, Maize	..	..	1,106.24	52.18	219.93	Khetia 12.8	..	..	129
Jowar, Maize	..	..	512.21	195.66	120.23	Khetia 12.8	..	..	130
Jowar, Maize	..	25.29	954.80	49.32	77.40	Khetia 9.6	..	..	131
Wheat, Rice	..	..	486.38	25.25	109.29	Khetia 8.0	..	..	132
Wheat, Rice	..	..	1,211.64	89.05	152.99	Khetia 8.0	..	..	133
Wheat, Rice	..	18.90	1,622.21	75.56	276.48	Khetia 6.4	..	..	134
Wheat, Rice	..	37.02	1,986.29	35.34	170.56	Khetia 3.2	..	..	135
Wheat, Rice	..	80.34	1,198.06	13.12	107.52	Khetia 6.4	..	..	136
Wheat, Rice	..	31.53	605.58	2.20	78.21	Khetia 1.6	..	..	137
Wheat, Jowar	..	426.00	660.78	37.41	45.11	Khetia 1.6	..	..	138
Wheat, Jowar	..	59.40	243.95	0.62	15.20	Khetia 8.0	..	..	139
Wheat, Jowar	..	..	761.91	119.76	157.99	Khetia 9.6	..	..	140
Wheat, Jowar	..	..	422.42	11.69	21.00	Khetia 6.4	..	..	141
Wheat, Jowar	..	56.80	1,849.56	24.99	147.07	Khetia 4.8	..	..	142
Wheat, Jowar	..	158.88	1,097.70	5.80	105.88	Khetia 4.8	..	..	143
Wheat, Jowar	..	140.44	1,063.07	18.65	115.35	Khetia 3.2	..	..	144
Wheat, Jowar	..	..	649.44	59.61	64.30	Khetia 9.6	..	..	145
Jowar, Maize	..	27.00	2,544.65	244.95	264.24	Khetia 8.0	..	..	146
Jowar, Maize	..	83.35	301.28	22.40	51.89	Khetia 3.2	..	..	147
Jowar, Maize	..	93.49	441.39	14.72	53.59	Khetia 8.0	..	..	148
Jowar, Maize	..	80.57	1,269.78	4.86	80.95	Khetia 9.6	..	..	149
Jowar, Maize	..	25.98	863.62	23.15	68.27	Khetia 11.2	..	..	150
Jowar, Maize	..	19.60	915.19	14.99	76.15	Khetia 11.2	..	..	151
Jowar, Maize	..	..	575.41	12.35	87.23	Khetia 14.4	..	..	152
Jowar, Maize	..	15.39	1,015.47	47.79	87.21	Khetia 11.2	..	..	153
Jowar, Maize	..	14.68	715.05	14.16	73.14	Khetia 12.8	..	..	154
Jowar, Maize	..	116.94	546.32	32.23	81.88	Khetia 14.4	..	..	155
Wheat, Jowar	..	21.13	288.93	9.47	28.06	Khetia 12.8	..	..	156

VILLAGE DIRECTORY

L.C. No.	Name of village	Total area of the village (in acres)	Amenities available within the villages					
			Educational	Medical	Power Supply	Drinking water	Communication	Post and Telegraph
1	2	3	4	5	6	7	8	9
157	Kansul	1,659.77	PR (1)	..	..	R	..	..
158	Pansemal	1,516.20	PR(1), Mid.S.(1), Sec.S.(1)	PHC(1)	E,EI,EIN	R	PR	PO
159	Baljhiri	1,604.41	PR(1), Mid.S. (1)	..	EI	R	..	..
160	Mat Rala	1,520.69	..	..	..	R,W	..	..
161	Oswada	736.19	PR (1)	..	EI	R,W	..	..
162	Dondwada	2,338.23	PR(1), Mid.S. (1)	..	..	W,R	PR	PO
163	Harnya	386.87	PR (1)	..	..	W	..	..
164	Mal Katar	305.15	..	..	..	W	..	..
165	Moyda	1,518.45	PR (1)	..	..	W	PR	..
166	Khadi Kham	397.50	PR (1)	..	..	W,NW	PR	..
167	Wangara	1,023.84	PR (1)	..	..	W,NW	..	..
168	Chichwanya	349.60	..	..	..	W,NW	..	..
169	Padlya	532.63	..	..	..	W.NW	..	..
170	Nihalamba	735.08	..	..	..	W,NW	..	..
171	Nandyabad	677.58	PR (1)	..	..	W,NW	..	..
172	Chikalda	554.54	PR (1)	..	EI	R	..	..
173	Sakarali Bujurg	1,062.10	PR (1)	..	..	W	..	..
174	Sakarali Khurd	735.04	..	..	..	W	..	..
175	Piplood	541.39	PR (1)	..	..	R	..	..
176	Bandhara Khurd	652.17	PR (1)	..	..	R	..	..
177	Goree Kheda	604.46	PR (1)	..	..	R	..	..
178	Bandhara Bujurg	433.10	PR (1)	..	..	W,R	..	..
179	Jalgone	1,499.82	PR (1)	..	..	W	..	..
180	Rampura	466.09	..	..	..	W	..	..
181	Jaitpura	658.40	PR (1)	..	..	W	..	..
182	Diwadya	700.97	PR (1)	..	..	R	..	..
183	Deodhar	752.09	PR (1)	..	..	R	..	..
184	Raichul	461.72	..	..	..	R	..	..
185	Nanwanya	555.41	..	..	..	R,W	..	..
186	Choona bhatti	462.21	..	..	..	NW	..	..
187	Albad	458.43	..	..	..	NW	..	..
188	Gendari	247.50	..	..	..	NW	..	..
189	Ghattya	426.30	PR (1)	..	..	W,R	..	..
190	Mankui	909.60	..	..	..	W	..	..
191	Sapkhadki	315.00	..	..	..	NW	..	..
192	Raikhed	519.62	PR (1)	..	..	W	..	..
193	Gumadya Bujurg	503.50	..	..	..	W	..	..
194	Gumadya Khurd	488.31	..	..	..	W	..	..
195	Niwali Khurd	706.04	PR (1)	..	..	W	PR	..
196	Niwali Bujurg	2,580.10	PR(1), Mid.S.(1), Sec.S.(1)	PHC(1)	E,EI,EIN	W	PR	PO
197	Pichhodi	785.95	..	..	..	W	..	..
198	Salon	675.00	..	..	..	W	..	..
199	Talab	375.00	..	..	..	W	PR	..
200	Jamanya	285.00	..	..	..	W	..	..
201	Kusmya	607.39	..	..	..	W	PR	..
202	Purush Kheda	1,477.83	..	..	..	W	PR	..
203	Khampani	442.50	..	..	..	W	..	..
204	Donglyapani	395.34	..	..	..	W	..	..
205	Kanpuri	878.95	PR (1)	..	..	W	..	..
206	Jharimata	593.09	..	..	..	W	..	..
207	Ghodyapani	716.42	PR (1)	..	..	W	..	..
208	Warlyapani	772.50	..	..	..	W	..	..

SENDHWA TAHSIL

Staple Food	Land use (*i.e.* area under different types of land use) in acres: Forest	Irrigated	Un-Irrigated	Culturable waste (*i.e.* pasture and grazing land etc.)	Area not available for cultivation	Nearest town & distance in Kms.	Day of weekly Market, if any, held in village	Remarks including any place of religious, historical or archaeological interest	L.C. No.
10	11	12	13	14	15	16	17	18	1
Wheat, Jowar	..	38.27	1,427.35	63.77	130.38	Khetia 11.2	..	..	157
Wheat, Jowar	..	178.56	1,096.65	36.56	204.43	Khetia 11.2	Sunday	..	158
Wheat, Jowar	..	46.11	1,278.58	119.56	160.16	Khetia 9.6	..	..	159
Bajra, Jowar	..	93.16	1,259.98	77.70	89.85	Khetia 17.6	..	..	160
Bajra, Jowar	..	230.13	407.88	39.67	58.51	Khetia 17.6	..	..	161
Wheat, Jowar	..	317.03	1,704.11	156.22	160.87	Khetia 17.6	..	..	162
Wheat, Jowar	..	8.85	317.44	21.80	38.78	Khetia 22.4	..	..	163
Bajra, Jowar	..	..	187.58	31.00	86.57	Khetia 24.0	..	..	164
Bajra, Jowar	..	110.46	1,260.47	37.68	109.84	Khetia 30.4	Friday	..	165
Jowar, Bajra	..	..	393.00	..	4.50	Khetia 32.0	..	..	166
Jowar, Bajra	..	9.21	898.10	63.44	53.09	Khetia 38.4	..	..	167
Jowar, Bajra	..	66.24	250.78	3.17	29.41	Khetia 32.0	..	..	168
Jowar, Bajra	..	71.09	379.27	29.21	53.06	Khetia 35.2	..	..	169
Jowar, Maize	..	5.90	570.28	55.48	103.42	Khetia 38.4	..	..	170
Jowar, Maize	..	13.97	610.27	9.94	43.40	Khetia 40.4	..	..	171
Bajra, Maize	..	..	445.50	28.17	80.87	Khetia 14.4	..	..	172
Bajra, Maize	..	8.72	929.45	23.23	100.70	Khetia 17.6	..	..	173
Bajra, Maize	..	2.47	605.43	77.77	49.37	Khetia 19.2	..	..	174
Bajra, Maize	..	8.07	432.00	56.63	44.69	Khetia 19.2	..	..	175
Bajra, Maize	..	3.50	561.30	50.37	37.00	Khetia 19.2	..	..	176
Bajra, Maize	..	..	540.77	13.88	49.81	Khetia 19.2	..	..	177
Jowar, Wheat	..	7.30	345.70	24.87	55.23	Khetia 20.8	..	..	178
Jowar, Wheat	..	263.07	1,090.41	32.26	114.08	Khetia 16.0	..	..	179
Jowar, Maize	..	..	442.24	1.95	21.90	Khetia 19.2	..	..	180
Jowar, Maize	..	1.07	569.58	55.58	32.17	Khetia 17.6	..	..	181
Jowar, Maize	..	158.61	496.85	3.48	42.03	Khetia 17.6	..	..	182
Jowar, Maize	..	40.48	640.33	21.98	49.30	Khetia 17.6	..	..	183
Jowar, Maize	..	1.00	415.99	9.36	35.37	Khetia 22.4	..	..	184
Maize, Jowar	..	..	501.48	10.28	43.65	Khetia 20.8	..	..	185
Maize, Jowar	..	3.04	428.13	26.04	5.00	Khetia 17.6	..	..	186
Jowar, Kodo	..	..	390.75	11.47	56.21	Khetia 20.8	..	..	187
Jowar, Kodo	..	..	239.30	8.20	..	Khetia 27.2	..	..	188
Jowar, Kodo	..	..	420.24	6.06	..	Khetia 25.6	..	..	189
Jowar, Kodo	..	8.01	850.35	44.13	7.11	Khetia 27.2	..	..	190
Jowar, Kodo	..	..	272.10	42.90	..	Khetia 24.0	..	..	191
Jowar, Kodo	..	8.75	500.27	10.60	..	Khetia 27.2	..	..	192
Jowar, Maize	..	27.58	464.31	2.58	9.03	Sendhwa 20.8	..	..	193
Jowar, Maize	..	13.40	456.95	8.33	9.63	Khetia 22.4	..	..	194
Jowar, Maize	..	56.01	640.28	2.74	7.01	Sendhwa 19.2	..	..	195
Jowar, Maize	..	132.07	2,182.70	89.03	176.30	Sendhwa 19.2	Monday	..	196
Jowar, Maize	..	16.64	597.97	106.17	65.17	Sendhwa 17.6	..	..	197
Jowar, Maize	..	3.67	670.99	0.34	..	Sendhwa 25.6	..	..	198
Jowar, Maize	..	8.91	358.59	7.50	..	Sendhwa 27.2	..	..	199
Jowar, Maize	..	..	285.00	..	..	Sendhwa 24.0	..	..	200
Jowar, Bajra	..	36.80	481.44	57.87	31.28	Sendhwa 22.4	..	..	201
Jowar, Bajra	..	7.11	875.45	216.97	378.30	Sendhwa 17.6	..	..	202
Jowar, Bajra	..	..	412.50	30.00	..	Sendhwa 17.6	..	..	203
Jowar, Maize	..	..	290.81	56.79	47.74	Sendhwa 20.8	..	..	204
Jowar, Maize	..	13.55	718.15	88.50	58.75	Sendhwa 20.8	..	..	205
Jowar, Maize	..	11.55	502.27	43.51	35.76	Sendhwa 22.4	..	..	206
Jowar, Maize	..	..	691.22	19.15	6.05	Sendhwa 25.6	..	..	207
Jowar, Maize	..	2.00	680.50	90.00	..	Sendhwa 19.2	..	..	208

VILLAGE DIRECTORY

L.C. No.	Name of village	Total area of the village (in acres)	Amenities available within the villages					
			Educational	Medical	Power Supply	Drinking water	Communication	Post and Telegraph
1	2	3	4	5	6	7	8	9
209	Fuljwari	2,846.99	..	..	..	W	PR	..
210	Badgaon	2,410.15	..	..	..	W	..	..
211	Mahulya	1,187.93	PR (1)	..	..	W	..	..
212	Sidadi	1,522.47	PR (1)	..	..	W	..	..
213	Sulgaon	1,066.94	PR (1)	..	..	W	..	..
214	Wajhar	2,061.50	PR (1)	..	...	W	PR	..
215	Mansoor	901.01	PR (1)	..	..	W	PR	..
216	Jhakar	574.44	PR (1)	..	..	W	..	..
217	Rajmali	283.23	..	..	..	NW	..	..
218	Umariyapani	204.61	..	..	..	NW	..	..
219	Bhawargarh	175.15	..	..	..	W,NW	PR	..
220	Inayki	437.51	PR (1)	..	..	W,NW	..	..
221	Khurmabad	2,576.76	..	..	..	W,NW	..	..
222	Balkhad	2,069.13	..	..	..	W,NW	..	..
223	Dhawada	862.05	..	..	..	W,NW	..	..
224	Amjhiri	1,525.23	..	..	..	W,NW	..	..
225	Kelpani	448.89	..	..	..	W,NW	..	..
226	Seerwel	567.83	PR (1)	..	..	W.NW	..	..
227	Julwaniya	1,002.15	..	..	..	W,NW	..	..
228	Kamod	1,652.31	PR (1)	..	..	W,NW	..	..
229	Bhampura	1,041.60	PR (1)	..	..	W,NW	..	..
230	Ramgarhi	307.04	PR (1)	..	..	W,NW	..	..
231	Khapar Kheda	515.48	..	..	..	W	..	..
232	Mohanpadawa	734.49	PR (1)	..	..	W,NW	..	..
233	Dhawada	837.22	..	..	..	W,NW	..	..
234	Khokaramba	587.38	..	..	..	W,NW	..	..
235	Bhalabardi	454.35	..	..	..	W.NW	..	..
236	Ambawtar	556.61	..	..	..	W,NW	..	..
237	Nahalband	467.44	PR (1)	..	..	W,NW	..	..
238	Son Khedi	1,106.72	..	..	..	NW	..	..
239	Chilaraya	739.69	PR (1)	..	..	NW,W	..	..
240	Chirmiraya	972.46	PR (1)	..	..	W,NW	..	..
241	Mohanpura	353.22	..	..	..	W	..	..
242	Bhadmada	210.00	..	..	..	W	..	..
243	Wasnyapani	120.00	..	..	..	NW	..	..
244	Kalamba	195.00	..	..	..	NW	..	..
245	Shiwani	202.00	..	..	..	NW	..	..
246	Jhari Nani	240.00	..	..	..	NW	..	..
247	Dongalya	130.00	..	..	..	W	..	..
248	Khadki	347.59	..	..	..	W	..	..
249	Gawali	150.00	..	..	..	W	..	..
250	Rajmali	540.00	..	..	..	W	..	..
251	Jalyapani	64.00	..	..	..	W	..	..
252	Umarkhaiya	147.60	..	..	..	..	..	..
253	Kewali	88.00	..	..	..	..	..	..
254	Dhawani Mal.	..	..	..	..	..	..	..
255	Mohalyapani	52.00	..	..	..	..	..	..
256	Judmuda	190.00	..	..	..	NW	..	..
257	Madsinga	1,290.00	..	..	..	NW	..	..
258	Nandyabad	180.00	..	..	..	NW	.	..
259	Rawanyapani	105.50	..	..	...	W,F	..	..
260	Rajani Mal.	856.00	..	..	...	W,F	..	..

SENDHWA TAHSIL

Staple Food	Land use (*i.e.* area under different types of land use) in acres: Forest	Irrigated	Un-Irrigated	Culturable waste (*i.e.* pasture and grazing land etc.)	Area not available for cultivation	Nearest town & distance in Kms.	Day of weekly Market, if any, held in village	Remarks including any place of religious, historical or archaeological interest	L.C. No.
10	11	12	13	14	15	16	17	18	1
Jowar, Maize	..	37.44	2,290.61	137.67	381.27	Sendhwa 25.6	..	..	209
Jowar, Maize	..	17.50	1,622.52	374.35	395.78	Sendhwa 25.0	..	..	210
Jowar, Maize	..	10.62	777.64	113.46	286.21	Sendhwa 2.00	..	..	211
Jowar, Maize	..	59.21	1,102.68	132.16	228.42	Sendhwa 25.0	..	..	212
Jowar, Maize	..	27.69	837.52	89.91	111.82	Sendhwa 22.4	..	..	213
Jowar, Maize	..	83.26	1,550.47	200.14	227.63	Sendhwa 23.0	..	..	214
Jowar, Maize	..	9.25	712.83	34.67	144.26	Sendhwa 22.4	..	..	215
Jowar, Maize	..	22.43	523.48	18.17	10.36	Sendhwa 20.8	..	..	216
Jowar, Maize	78.83	..	161.83	40.51	2.06	Sendhwa 9.6	..	..	217
Jowar, Maize	..	..	194.89	5.13	4.59	Sendhwa 8.0	..	..	218
Jowar, Bajra	..	0.74	157.88	0.67	15.86	Sendhwa 8.0	..	..	219
Jowar, Bajra	..	..	288.60	90.44	58.47	Sendhwa 28.8	..	..	220
Jowar, Bajra	1,947.40	..	268.87	341.13	19.36	Sendhwa 49.6	..	..	221
Jowar, Maize	1,675.39	..	356.53	3.25	33.96	Sendhwa 40.0	..	..	222
Jowar, Bajra	395.47	3.94	364.03	53.42	45.19	Sendhwa 44.8	..	..	223
Jowar, Bajra	1,077.38	0.83	387.61	20.99	38.42	Sendhwa 44.8	..	..	224
Jowar, Maize	..	..	226.97	191.22	30.70	Sendhwa 52.8	..	..	225
Jowar, Maize	..	1.32	478.65	61.70	26.16	Sendhwa 52.8	..	..	226
Jowar, Maize	..	..	625.94	251.18	125.03	Sendhwa 57.6	..	..	227
Jowar, Maize	..	2.20	1,271.86	302.11	76.14	Sendhwa 57.6	..	..	228
Jowar, Maize	..	..	855.23	137.81	48.56	Sendhwa 56.0	..	..	229
Jowar, Maize	..	1.96	272.96	21.21	10.91	Sendhwa 52.8	..	..	230
Jowar, Maize	..	3.00	421.67	70.09	20.72	Chopda(MS) 49.6	..	..	231
Jowar, Maize	63.28	..	459.48	7.46	204.27	Chopda(MS) 32.0	..	..	232
Jowar, Maize	42.10	..	620.64	36.42	138.06	Chopda(MS) 32.0	..	..	233
Jowar, Maize	49.30	..	370.59	107.87	59.62	Chopda(MS) 35.2	..	..	234
Jowar, Maize	31.25	..	233.44	14.08	175.58	Sendhwa 36.8	..	..	235
Jowar, Maize	85.81	..	279.13	20.20	171.47	Sendhwa 38.4	..	..	236
Jowar, Maize	69.30	..	344.84	20.96	32.34	Chopda(MS) 28.8	..	..	237
Jowar, Maize	29.60	..	766.20	132.04	178.88	Chopda(MS) 33.6	..	..	238
Jowar, Maize	51.40	..	519.37	49.59	119.33	Sendhwa 38.4	..	..	239
Jowar, Maize	..	..	648.33	6.32	317.81	Chopda(MS) 27.2	..	..	240
Jowar, Maize	6.31	..	259.48	19.11	68.32	Sendhwa 38.4	..	..	241
Jowar, Maize	..	..	210.00	..	..	Khetia 28.8	..	..	242
Jowar, Maize	..	..	120.00	..	..	Khetia 16.2	..	..	243
Jowar, Maize	..	..	195.00	..	..	Khetia 28.8	..	..	244
Jowar, Maize	..	..	202.00	..	..	Khetia 28.8	..	..	245
Jowar, Maize	..	..	240.00	..	..	Sendhwa 24.0	..	..	246
Jowar, Maize	..	..	130.00	..	..	Sendhwa 27.2	..	..	247
Jowar, Maize	..	21.13	290.63	3.11	32.72	Khetia 13.0	..	..	248
Jowar, Maize	..	..	150.00	..	..	Sendhwa 27.0	..	..	249
Jowar, Maize	..	..	540.00	..	..	Sendhwa 30.0	..	..	250
Jowar, Maize	..	..	64.00	..	..	Khetia 19.2	..	..	251
Jowar, Maize	..	..	147.00	..	..	Khetia 30.4	..	..	252
Jowar, Maize	..	..	88.00	..	..	Khetia 30.4	..	..	253
Jowar, Maize	..	..	..	..	..	Khetia 22.4	..	..	254
Jowar, Maize	..	..	52.00	..	..	Khetia 24.0	..	..	255
Jowar, Maize	..	..	161.00	29.00	..	Sendhwa 8.0	..	..	256
Jowar, Maize	350.00	..	810.00	130.00	..	Sendhwa 11.2	..	..	257
Jowar, Maize	..	..	170.00	10.00	..	Sendhwa 16.0	..	..	258
Jowar, Maize	..	..	105.50	..	..	Sendhwa 51.2	..	..	259
Jowar, Maize	..	..	856.00	..	..	Sendhwa 51.2	..	..	260

VILLAGE DIRECTORY

L.C. No.	Name of village	Total area of the village (in acres)	Amenities available within the villages					
			Educational	Medical	Power Supply	Drinking water	Communication	Post and Telegraph
1	2	3	4	5	6	7	8	9
261	Doklyapani	134.00	..	..	..	W,F	..	..
262	Umariyapani	558.00	..	..	..	W,F	..	..
263	Godani Mal.	113.50	..	..	..	W,F	..	..
264	Kalikundi	147.00	..	..	..	W,F	..	..
265	Ajgarya	102.50	..	..	..	W,F	..	..
266	Matiya Mal.	290.00	..	..	..	W,F	..	..
267	Adnadi	392.14	..	..	..	W,F	..	..
268	Khapada	161.05	..	..	..	W,F	..	..
269	Jhagra	424.27	..	..	..	W,F	..	..
270	Jhapadi Mal.	54.00	..	..	..	W,F	..	..
271	Sendhwa	2,305.03	..	..	..	..	..	..
272	Khetia	3,838.03	..	..	..	..	..	..
	TOTAL	**338,932.92**	**PR (138)** **Mid. S. (8)** **Sec. S. (2)**	**D (9)** **H (1)**	**20**	**W (225)** **O (40)**	**PR (38)** **KR (2)**	**PO (15)** **O (1)**

Source :—Columns (1) to (5) and (7) to (18) : Tahsildar, Sendhwa.
Column (6) Madhya Pradesh Electricity Board, Jabalpur.

Note : (MS) in column 16 indicates Maharashtra State.

SENDHWA TAHSIL

Staple Food	Land use (*i.e.* area under different types of land use) in acres					Nearest town & distance in Kms.	Day of weekly Market, if any, held in village	Remarks including any place of religious, historical or archaeological interest	L.C. No.
	Forest	Irrigated	Un-Irrigated	Culturable waste (*i.e.* pasture and grazing land etc.)	Area not available for cultivation				
10	11	12	13	14	15	16	17	18	1
Jowar, Maize	..	..	134.00	..	..	Sendhwa 51.2	..	..	261
Jowar, Maize	..	..	558.00	..	..	Sennhwa 51.2	..	..	262
Jowar, Maize	..	..	113.50	..	..	Sendhwa 51.2	..	..	263
Jowar, Maize	..	..	147.00	..	..	Sendhwa 51.2	..	..	264
Jowar, Maize	..	..	102.50	..	..	Sendhwa 51.2	..	..	265
Jowar, Maize	..	..	290.00	..	..	Senddwa 51.2	..	..	266
Jowar, Maize	..	..	392.14	..	..	Sendhwa 51.2	..	..	267
Jowar, Maize	..	..	161.50	..	..	Sendhwa 51.2	..	..	268
Jowar, Maize	..	..	424.27	..	..	Sendhwa 51.2	..	..	269
Jowar, Maize	..	..	54.00	..	..	Sendhwa 0.0	..	..	270
..	..	123.35	1,432.74	369.32	379.62	Sendhwa 0.0	..	..	271
..	..	232.84	3,180.08	56.35	368.76	Khetia 0.0	..	..	272
..	**47,104.21**	**7,375.58**	**225,831.81**	**29,004.45**	**29,616.87**				

VILLAGE DIRECTORY

L.C. No.	Name of village	Total Area of the village (in acres)	Amenities available within the villages					
			Educational	Medical	Power Supply	Drinking water	Communication	Post and Telegraph
1	2	3	4	5	6	7	8	9
1	Badha	1,946.93	PR (1)	..	..	NW,W	..	..
2	Kholgaon	1,887.21	PR (1)	..	..	NW,W	..	..
3	Seganwa	4,274.36	PR(2), Mid.S.(2), Sec.S(1)	H (1)	E,EI,EIN	W,R	PR	PO,Phone
4	Rasgaon	2,598.11	PR (1)	..	..	W,R	..	..
5	Gatla Khedi	1,582.70	PR (1)	..	..	W	..	..
6	Dasnawal	3,471.46	PR (1), Mid.S. (1)	..	..	W	..	PO
7	Lonara (Dehari)	1,001.16	PR (2), Mid.S. (1)	H (1)	E,EI,EIN	W	..	PO
8	Bhamori Buzurg	2,298.48	..	..	..	W	..	..
9	Dehari	3,014.92	PR (1)	..	..	R	R	..
10	Ghegaon	3,966.89	PR (1), Mid.S. (1)	..	..	W	..	PO
11	Panyadad (Ghegaon)	1,710.08	PR (1)	..	..	W	..	..
12	Banjari	1,000.94	..	..	..	W	..	..
13	Baghwa	1,341.75	PR (1)	..	..	W	..	..
14	Dasanga	1,421.67	PR (1)	..	..	R	..	..
15	Dongargaon	1,702.28	PR (1)	..	..	W,R	..	..
16	Ghughari	959.56	..	..	..	R	..	..
17	Saikheda	1,878.72	PR (1)	..	..	R	..	..
18	Bar Kheda	696.94	..	..	..	..	..	..
19	Latifpura	334.71	..	..	..	W,R	..	..
20	Mothapura	1,307.96	PR (1)	..	..	W,R	..	..
21	Imleepura	918.75	..	..	..	..	..	..
22	Likkhi	1,537.98	PR (2), Mid.S. (1)	..	..	W	..	PO
23	Awali	1,644.74	..	..	..	R	..	..
24	Gandhawad	2,030.89	PR (1)	..	..	W	..	..
25	Ichhapur	1,138.72	PR (1)	..	..	W	..	..
26	Daulat Pipari	831.55	..	..	..	..	..	..
27	Gawala	2,208.83	..	..	..	R	..	..
28	Borda	1,112.78	..	..	..	..	..	..
29	Chandawad	1,351.82	..	..	..	R	..	..
30	Kamodwada	1,297.01	PR (1)	..	..	W,R	..	..
31	Satawad	2,333.08	PR (1)	..	..	W,R	..	..
32	Salya	1,590.49	..	..	..	..	..	..
33	Bhamori Khurd	1,076.91	PR (1)	..	..	W	PR	..
34	Gyaspura (Tappasegaon)	237.32	..	..	..	W,R	PR	..
35	Jamothi	1,592.36	PR (1)	..	..	W,R	..	..
36	Birla	1,380.48	PR (1)	..	..	W,TK	PR	..
37	Talakpura	1,643.62	PR (1), Mid.S. (1)	..	..	W,TK	PR	..
38	Jamnya Tappasegaon	1,643.62	PR (1)	..	..	W	..	..
39	Jalgon	1,020.93	PR (1)	..	..	W	..	..
40	Bhikar Khedi	1,931.20	PR (1)	..	..	W	..	..
41	Domwada	1,621.38	PR (1)	..	..	W	..	..
42	Golwadi	2,522.24	PR (2)	..	..	W	..	..
43	Khamkheda Tappasegaon	2,339.59	PR (1)	..	..	W,R	..	..
44	Dam Kheda	945.69	..	..	..	W,NW	..	..
45	Rehgun	1,217.46	..	..	..	W,NW	..	..
46	Seetapuri	1,063.41	..	..	..	W,NW	..	..
47	Kol Kheda	473.54	..	..	..	W	..	..
48	Teeri	1,056.95	PR (1)	..	..	W	..	..
49	Achhalwadi	1,012.50	PR (1)	..	..	W	..	..
50	Satawad (Chichgarh)	632.34	..	..	..	W	..	..
51	Chichgarh	1,429.97	PR (1)	..	..	W,R	..	..
52	Lehakoo	1,754.26	PR (1)	..	..	W,R	..	..

KHARGONE TAHSIL

Staple Food	Land use (*i. e.* area under different types of land use) in acres: Forest	Irrigated	Un-Irrigated	Culturable waste (*i.e.* pasture and grazing land etc.)	Area not available for cultivation	Nearest town & distance in Kms.	Day of weekly Market, if any held in village	Remarks including any place of religious, historical or archaeological interest	L.C. No.
10	11	12	13	14	15	16	17	18	1
Jowar, Maize	..	100.45	1,017.31	788.17	41.00	Khargone 33.4	..	..	1
Jowar, Maize	310.15	100.12	1,216.28	240.43	20.23	Khargone 35.2	..	..	2
Jowar, Maize	203.93	343.10	2,732.93	818.83	175.57	Khargone 32.0	Friday	..	3
Jowar, Maize	..	38.50	1,682.07	698.22	179.32	Khargone 35.2	..	..	4
Jowar, Maize	..	58.21	1,128.86	330.72	64.91	Khargone 32.0	..	..	5
Jowar, Wheat	..	54.64	2,526.97	788.10	101.75	Khargone 28.8	..	..	6
Wheat, Jowar	..	132.34	675.62	140.14	53.06	Khargone 38.4	Tuesday	..	7
Wheat, Maize	..	56.79	1,577.72	579.24	84.73	Khargone 36.8	..	..	8
Wheat, Maize	305.82	31.10	1,800.12	777.32	100.56	Khargone 35.2	..	..	9
Wheat, Maize	396.13	158.61	2,482.77	817.79	111.59	Khargone 44.8	..	..	10
Wheat, Maize	396.58	16.57	781.46	483.11	32.36	Khargone 51.2	..	..	11
Wheat, Maize	50.58	50.59	606.23	258.56	34.98	Khargone 48.0	..	..	12
Wheat, Maize	..	27.98	887.73	323.43	102.61	Khargone 44.8	..	..	13
Wheat, Maize	..	28.41	899.12	415.35	78.79	Khargone 43.2	..	..	14
Wheat, Maize	..	19.83	1,204.94	354.70	123.51	Khargone 41.6	..	..	15
Wheat, Maize	..	3.00	833.60	91.46	31.50	Khargone 22.4	..	..	16
Wheat, Maize	..	3.02	1,516.77	273.48	85.45	Khargone 28.8	..	..	17
..	..	..	612.93	53.88	30.13	Khargone 24.0	..	..	18
Wheat, Maize	..	4.43	261.93	11.61	56.74	Khargone 22.4	..	..	19
Wheat, Maize	..	10.47	1,115.41	147.54	34.54	Khargone 19.2	..	..	20
..	..	26.66	749.83	93.23	49.03	Khargone 30.0	..	..	21
Wheat, Maize	..	109.13	1,152.14	192.42	84.29	Khargone 25.6	Monday	..	22
Wheat, Maize	..	6.97	1,077.03	494.65	66.09	Khargone 27.2	..	..	23
Wheat, Maize	..	121.16	1,245.79	611.20	52.74	Khargone 22.4	..	..	24
Wheat, Maize	..	107.55	693.07	304.22	33.88	Khargone 16.0	..	..	25
..	6.20	..	453.32	352.22	19.81	Khargone 18.0	..	..	26
Jowar, Maize	..	11.05	1,239.24	881.71	76.83	Khargone 17.6	..	..	27
..	..	57.85	723.42	312.23	19.28	Khargone 18.0	..	..	28
Jowar, Maize	165.14	16.14	678.46	451.59	40.49	Khargone 44.8	..	..	29
Jowar, Maize	83.01	41.18	970.66	173.17	28.99	Khargone 25.6	..	..	30
Jowar, Maize	756.34	86.28	1,081.54	354.17	54.75	Khargone 25.6	..	..	31
..	485.44	2.50	601.20	481.11	20.24	Khargone 22.4	..	..	32
Jowar, Maize	150.54	30.00	733.34	130.20	32.83	Khargone 19.2	..	..	33
Jowar, Maize	..	3.00	185.90	27.16	21.26	Khargone 22.4	..	..	34
Jowar, Maize	148.05	94.77	1,044.16	260.17	45.21	Khargone 22.4	..	..	35
Jowar, Maize	..	218.12	1,277.20	946.34	290.71	Khargone 27.2	..	..	36
Jowar, Maize	112.96	74.17	791.12	359.69	42.54	Khargone 25.6	..	..	37
Jowar, Maize	..	37.63	864.05	715.47	26.47	Khargone 28.8	..	..	38
Jowar, Maize	..	38.03	704.20	231.86	46.84	Khargone 27.2	..	..	39
Jowar, Maize	27.13	15.71	1,180.75	637.47	70.14	Khargone 33.6	..	..	40
Jowar, Maize	29.16	16.83	906.62	625.36	43.41	Khargone 36.8	..	..	41
Jowar, Maize	..	53.54	1,625.64	771.86	71.20	Khargone 41.6	..	..	42
Jowar, Maize	..	55.34	869.64	1,349.22	65.39	Khargone 40.0	..	..	43
Jowar, Maize	..	2.18	591.12	333.42	18.97	Khargone 41.6	..	..	44
Jowar, Maize	..	48.74	1,041.96	89.31	37.45	Khargone 38.4	..	..	45
Jowar, Maize	..	48.55	876.03	101.35	37.48	Khargone 41.6	..	..	46
Jowar, Maize	107.21	6.94	328.43	7.52	23.44	Khargone 46.4	..	..	47
Jowar, Maize	100.06	9.82	876.84	36.89	33.34	Khargone 46.4	..	..	48
Jowar, Maize	..	33.13	924.79	12.60	41.98	Khargone 41.6	..	..	49
Jowar, Maize	214.44	8.23	376.65	2.34	30.68	Khargone 46.4	..	..	50
Jowar, Maize	3.93	15.52	1,231.64	47.36	131.52	Khargone 40.0	..	..	51
Jowar, Maize	12.32	85.93	1,155.70	460.00	40.31	Khargone 40.0	..	..	52

VILLAGE DIRECTORY

L.C. No.	Name of village	Total area of the village (in acres)	Amenities available within the villages					
			Educational	Medical	Power Supply	Drinking water	Communication	Post and Telegraph
1	2	3	4	5	6	7	8	9
53	Jogwada	824.10	..	..	..	W	..	..
54	Chichli	540.21	..	..	..	W	..	..
55	Saradpura	1,108.18	PR (1)	..	..	W,R	..	..
56	Baneehar (Tappasegaon)	2,055.19	PR (1)	..	..	W	..	..
57	Keli	1,452.39	PR (1), Mid.S. (1)	..	..	W	..	PO
58	Jojalwadi	1,259.47	PR (1)	..	..	W,NW	..	..
59	Panali	2,584.23	PR (1)	..	..	NW	..	..
60	Upadi	2,112.09	PR (1)	..	..	W,NW	..	..
61	Boree	338.77	..	..	..	NW	..	..
62	Panwada	3,851.26	PR (1)	..	..	W	..	..
63	Deoli	1,488.39	PR (1)	..	..	W	..	..
64	Golpura	188.17	..	..	..	W	..	..
65	Sangwi (Jalalbad)	1,587.91	..	..	..	W	..	..
66	Bhadwali	1,151.40	PR (1)	..	..	W	..	..
67	Chhipeepura	1,284.67	PR (1)	..	..	W	..	..
68	Panyadad	1,140.42	..	..	..	..	..	..
69	Mahugaon	2,792.65	PR (1)	..	..	W	..	..
70	Segwi	972.65	..	..	..	W	..	..
71	Sinkhedi	2,375.17	PR (1)	..	..	W	..	..
72	Dalki	1,946.74	PR (1), Mid.S. (1)	..	..	W	..	..
73	Shahpura	680.26	..	..	..	..	..	..
74	Unbujurg	2,125.58	PR(1),Mid.S. (1),Sec.S. (1)	H (1)	E,EI,EIN	W,R	PR	PO
75	Unkhurd	1,500.83	PR (1)	..	..	W	..	..
76	Salwan	1,192.29	..	..	..	..	..	..
77	Ghotiya	1,045.21	PR (1)	..	..	W	..	..
78	Banihar (Ghotya)	1,192.32	PR (1)	..	..	W	PR	..
79	Surpala (Dabhad)	2,262.00	PR (1)	..	..	W	..	PO
80	Dabhad	1,022.00	PR (1)	..	..	W	PR	..
81	Rangaon	2,335.00	PR (1)	..	EI,EIN	W	..	..
82	Pipari	2,632.95	PR (1), Mid.S. (1)	..	..	W	..	..
83	Temla	3,307.00	PR (1), Mid.S. (1)	..	..	W	..	..
84	Bagud	1,161.00	..	..	..	W	..	..
85	Ubadee	1,680.00	PR (1)	..	..	W	..	..
86	Akawalya	1,837.00	PR (1)	..	..	W	..	..
87	Nandgaon (Bagud)	894.00	Mid.S. (1)	..	..	W	..	PO
88	Rajur	1,853.00	Mid.S. (1)	..	..	W	..	..
89	Rampura (Rajpur)	1,418.00	PR (1)	..	..	W	..	..
90	Ramangaon	1,127.00	PR (1)	..	..	W	..	..
91	Pipaljhopa	701.00	..	..	..	W	..	..
92	Pandhanya	1,580.00	Mid.S. (1)	..	..	W	..	..
93	Aghawan	2,013.00	PR (1)	..	..	W	..	..
94	Chhalpa	855.00	PR (1)	..	..	W	..	..
95	Idaratpur	1,438.00	Mid.S. (1)	..	..	W	..	..
96	Pokhar Khurd	777.00	PR (1)	..	..	W	..	..
97	Nimgul	2,108.00	PR (1)	..	..	W	PR	..
98	Hasanpura	781.00	..	..	..	..	..	..
99	Pokhar Bujurg	846.00	..	..	..	..	..	..
100	Bhanpura	114.00	..	..	..	..	..	..
101	Asangaon	502.00	..	..	E,EIN	W	..	..
102	Rampura (Asangaon)	424.00	..	..	..	W	..	..
103	Narayanpura	655.00	PR (1)	..	EI	W	..	..
104	Mengaon	1,206.00	Mid.S. (1)	..	E,EI,EIN	W	PR	..

Staple Food	Land use (*i.e.* area under different types of land use) in acres: Forest	Irrigated	Un-Irrigated	Culturable waste (*i.e.* pasture and grazing land etc.)	Area not available for cultivation	Nearest town & distance in Kms.	Day of weekly Market, if any, held in village	Remarks including any place of religious, historical or archaeological interest	L.C. No.
10	11	12	13	14	15	16	17	18	1
Jowar, Maize	..	22.10	703.44	78.40	20.16	Khargone 44.8	..	..	53
Jowar, Maize	..	40.48	417.61	62.26	19.86	Khargone 43.2	..	..	54
Jowar, Maize	..	39.18	800.91	247.03	21.06	Khargone 41.6	..	..	55
Jowar, Maize	433.40	48.45	1,269.13	215.76	88.45	Khargone 41.6	..	..	56
Jowar, Maize	..	52.79	1,182.20	149.63	67.77	Khargone 40.0	..	..	57
Jowar, Maize	..	31.38	875.68	144.86	207.55	Khargone 35.2	..	..	58
Jowar, Maize	..	104.44	1,650.15	418.85	410.79	Khargone 32.0	..	..	59
Jowar, Maize	..	40.20	1,258.45	315.96	497.48	Khargone 19.2	..	..	60
Jowar, Maize	..	10.50	266.74	43.36	18.17	Khargone 36.8	..	..	61
Jowar, Maize	709.91	46.91	2,168.20	180.33	745.91	Khargone 22.4	..	..	62
Jowar, Maize	..	27.01	1,146.48	227.55	87.35	Khargone 26.6	..	..	63
Jowar, Maize	..	3.55	141.15	40.35	3.12	Khargone 25.6	..	..	64
Jowar, Maize	..	61.53	1,161.48	300.02	64.88	Khargone 25.6	..	..	65
Jowar, Maize	..	51.13	865.22	192.13	42.92	Khargone 22.4	..	..	66
Jowar, Maize	0.03	5.10	562.57	628.20	88.77	Khargone 24.0	..	..	67
..	806.80	4.73	227.51	81.72	19.66	Khargone 24.0	..	..	68
Jowar, Maize	836.14	104.26	1,425.08	292.89	134.28	Khargone 28.8	..	..	69
Jowar, Maize	..	46.90	738.35	66.15	121.25	Khargone 27.2	..	..	70
Jowar, Maize	19.09	51.64	1,248.63	751.83	303.98	Khargone 30.4	..	..	71
Jowar, Maize	..	30.21	1,395.76	360.09	160.68	Khargone 27.2	..	..	72
Wheat, Jowar	91.52	63.21	411.92	89.59	24.02	Khargone 16.0	..	..	73
Wheat, Jowar	108.87	243.41	1,123.65	401.23	248.42	Khargone 16.0	..	..	74
Wheat, Jowar	119.41	48.68	867.87	252.30	212.57	Khargone 16.0	..	..	75
Wheat, Jowar	27.73	..	556.43	582.07	26.06	Khargone 16.0	..	..	76
Wheat, Jowar	..	129.39	570.30	306.63	38.89	Khargone 12.8	..	..	77
Wheat, Jowar	..	43.69	980.30	103.69	64.64	Khargone 12.8	..	..	78
Wheat, Jowar	..	91.00	1,277.00	303.00	591.00	Khargone 11.2	..	..	79
Wheat, Jowar	..	61.00	675.00	122.00	164.00	Khargone 9.6	..	..	80
Wheat, Jowar	..	96.00	1,712.00	231.00	296.00	Khargone 4.8	..	..	81
Wheat, Jowar	..	104.38	1,531.53	863.82	133.22	Khargone 16.0	..	..	82
Wheat, Jowar	..	175.00	1,913.00	638.00	581.00	Khargone 8.0	..	..	83
Wheat, Jowar	..	81.00	711.00	210.00	159.00	Khargone 16.0	..	..	84
Wheat, Jowar	..	138.00	1,062.00	257.00	223.00	Khargone 12.8	..	..	85
Wheat, Jowar	..	63.00	853.00	300.00	621.00	Khargone 16.0	..	..	86
Wheat, Jowar	..	108.00	442.00	146.00	198.00	Khargone 16.0	..	..	87
Jowar, Maize	..	130.00	1,192.00	305.00	226.00	Khargone 19.2	..	..	88
Jowar, Maize	..	41.00	850.00	237.00	290.00	Khargone 17.6	..	..	89
Jowar, Maize	..	100.00	622.00	180.00	225.00	Khargone 19.2	..	..	90
Jowar, Maize	..	26.00	343.00	204.00	128.00	Khargone 16.0	..	..	91
Jowar, Maize	..	77.00	806.00	360.00	337.00	Khargone 16.0	..	..	92
Jowar, Maize	..	109.00	1,241.00	404.00	259.00	Khargone 16.0	..	..	93
Jowar, Maize	..	37.00	398.00	123.00	297.00	Khargone 14.4	..	..	94
Jowar, Maize	..	75.00	887.00	232.00	244.00	Khargone 14.4	..	..	95
Jowar, Maize	..	51.00	492.00	103.00	131.00	Khargone 11.2	..	..	96
Jowar, Maize	..	84.00	1,087.00	305.00	632.00	Khargone 9.6	..	..	97
..	..	19.00	580.00	157.00	25.00	Khargone 12.8	..	..	98
..	..	6.00	532.00	140.00	168.00	Khargone 11.2	..	..	99
..	..	..	72.00	25.00	17.00	Khargone 11.2	..	..	100
Wheat, Jowar	..	106.00	302.00	46.00	48.00	Khargone 14.4	..	..	101
Wheat, Jowar	..	4.00	329.00	59.00	32.00	Khargone 11.2	..	..	102
Wheat, Jowar	..	108.00	386.00	49.00	112.00	Khargone 9.6	..	..	103
Wheat, Jowar	..	121.00	701.00	125.00	259.00	Khargone 8.0	..	..	104

VILLAGE DIRECTORY

L.C. No.	Name of village	Total area of the village (in acres)	Amenities available within the villages					
			Educational	Medical	Power Supply	Drinking water	Communication	Post and Telegraph
1	2	3	4	5	6	7	8	9
105	Piparata	1,391.00	..	..	E,EI,EIN	W	PR	..
106	Borgaon Bujurg	524.00	..	..	..	..	..	..
107	Nawalpura	560.00	PR (1)	..	..	W	..	..
108	Bhadli	1,108.00	PR (1)	..	..	W	..	..
109	Khedi Khurd (Nawalpura)	502.00	PR (1)	..	..	W	..	..
110	Mangrul Khurd	820.00	PR (1)	..	..	W	..	..
111	Bid	943.00	PR (1)	..	E,EI,EIN	W	PR	..
112	Dongargaon Khurd	973.00	PR (1)	..	..	W	..	..
113	Thibgaon Khurd	876.00	PR (1)	..	..	W	..	..
114	Bijalgaon Khurd	257.00	..	..	..	W	PR	..
115	Kundiya	808.56	PR (1)	..	..	W	PR	..
116	Tibgaon Bujurg	2,096.95	PR (1), Mid.S. (1)	..	..	W,R	PR	PO
117	Mausampura	329.74	..	..	..	W	..	..
118	Kharda	332.13	PR (1)	..	..	W,R	..	..
119	Jamnya Guwadi	1,208.84	PR (1)	..	..	W,R	..	..
120	Rohini	807.99	..	..	..	..	..	..
121	Borgaon (Bilkhed)	869.32	PR (1)	..	..	W,R	..	..
122	Ibrahimpura	796.90	..	..	..	..	..	..
123	Bilkhed	1,183.60	PR(1)	..	..	W,R	..	..
124	Surpala (Gogaon)	720.13	..	..	..	W,R	..	..
125	Shahpura (Gogaon)	575.07	..	..	..	W,R	..	..
126	Sutarkhedi	348.70	..	..	EI	R	..	..
127	Baijapura Surpala	640.98	PR (1)	..	..	R	..	..
128	Malkapur	651.74	..	..	..	..	..	..
129	Dayalpura	828.58	PR (1)	..	E,EI,EIN	W,R	..	..
130	Mohammadpur	2,002.53	PR (1), Mid. S. (1)	H (1)	E,EI,EIN	W,R	PR	PO
131	Balapur	673.46	..	..	EI	..	..	..
132	Sibar	989.23	..	..	..	..	..	..
133	Songaon	736.29	..	..	..	..	..	..
134	Jamshedpura	215.45	..	..	..	..	..	..
135	Sultanpura	1,278.72	..	..	..	..	..	..
136	Mengaon Khurd	877.65	..	..	..	..	..	..
137	Khedi Khanpura	1,214.40	PR (1)	..	..	W	PR	..
138	Danapur	169.81	..	..	..	..	..	..
139	Gopalpura	551.15	PR (1)	..	EI	W	PR	..
140	Magariya	1,309.88	PR (1)	..	..	W	PR	..
141	Guwadi	1,824.22	PR (1)	..	..	W	..	..
142	Mangrul Bujurg	1,336.04	..	..	..	R	..	..
143	Shahpura	277.71	..	..	..	..	..	..
144	Belmar	481.35	..	..	..	..	..	..
145	Tuklabad	221.16	..	..	..	..	..	..
146	Bijalgaon Bujurg	350.92	..	..	..	..	..	..
147	Balwadi (Sonipura)	1,205.57	PR (1)	..	EI,EIN	W,R	PR	..
148	Nawabpura	139.16	..	..	..	..	..	..
149	Sonipura	426.26	PR (1)	..	..	W,R	..	..
150	Arampura	426.00	..	..	..	..	..	..
151	Jetapur	722.00	..	..	..	W	..	..
152	Borgaon Bujurg	1,190.00	..	..	..	W	..	..
153	Biroti	1,182.00	..	..	..	W	..	..
154	Sirpur	153.00	..	..	..	W	..	..
155	Darapur	1,063.00	PR (1)	..	EI	W	..	..
156	Kisanpura	376.00	Mid.S. (1)	..	..	W	..	..

Staple Food	Land use (*i.e.* area under different tyoes of land use) in acres: Forest	Irrigated	Un-irrigated	Culturable waste (*i.e.* pasture and grazing land etc.)	Area not available for cultivation	Nearest town & distance in Kms.	Day of weekly Market, if any, held in village	Remarks including any place of religious, historical or archaeological interest	L.C. No.
10	11	12	13	14	15	16	17	18	1
Wheat, Jowar	..	171.00	814.00	141.00	265.00	Khargone 8.0	..	..	105
..	..	11.00	320.00	77.00	116.00	Khargone 6.0	..	..	106
Jowar, Maize	..	21.00	355.00	72.00	112.00	Khargone 8.0	..	..	107
Jowar, Maize	..	7.00	693.00	94.00	314.00	Khargone 8.0	..	..	108
Jowar, Maize	..	10.00	423.00	30.00	39.00	Khorgone 9.6	..	..	109
Jowar, Maize	..	16.00	713.00	32.00	59.00	Khargone 9.6	..	..	110
Jowar, Maize	..	27.00	831.00	65.00	20.00	Khargone 8.0	..	..	111
Jowar, Maize	..	53.00	717.00	171.00	32.00	Khargone 9.6	..	..	112
Jowar, Maize	..	34.00	683.00	100.00	59.00	Khargone 9.6	..	..	113
Wheat, Jowar	..	24.00	202.00	10.00	21.00	Khargone 8.0	..	..	114
Wheat, Jowar	..	23.21	672.14	74.48	38.73	Khargone 11.2	..	..	115
Wheat, Jowar	..	78.75	1,759.67	179.37	79.16	Khargone 9.6	..	..	116
Wheat, Jowar	..	29.44	292.87	0.98	6.45	Khargone 11.2	..	..	117
Jowar, Wheat	..	26.70	291.64	4.78	9.01	Khargone 11.2	..	..	118
Wheat, Jowar	..	88.20	995.41	90.96	34.27	Khargone 11.2	..	..	119
..	..	26.95	592.07	94.75	94.22	Rhargone 15.0	..	..	120
Jowar, Wheat	..	20.04	710.17	78.43	60.68	Khargone 19.2	..	..	121
..	..	13.45	545.20	111.32	126.93	Khargone 16.0	..	..	122
Wheat, Jowar	..	77.41	897.73	133.02	75.44	Khargone 19.2	..	..	123
Wheat, Jowar	..	28.62	582.45	77.62	31.44	Khargone 16.0	..	..	124
Wheat, Jowar	..	31.67	334.18	181.42	27.80	Khargone 16.0	..	..	125
Wheat, Jowar	..	19.50	294.87	25.52	8.81	Khargone 16.0	..	..	126
Wheat, Jowar	..	33.90	525.85	58.86	22.37	Khargone 16.0	..	..	127
Wheat, Jowar	..	10.72	606.05	16.69	18.28	Khargone 21.0	..	..	128
Wheat, Jowar	..	67.79	667.25	28.74	64.80	Gogaon 4.8	..	..	129
Wheat, Jowar	..	46.72	1,673.40	173.88	108.53	Gogaon 4.8	..	..	130
Wheat, Jowar	..	17.89	634.82	2.68	18.07	Khargone 22.0	..	..	131
..	..	26.38	918.51	7.18	37.16	Khargone 17.0	..	..	132
..	..	1.97	688.91	7.21	38.20	Khargone 21.0	..	..	133
..	..	..	197.71	5.84	11.90	Khargone 19.0	..	..	134
..	..	17.93	1,191.12	26.88	42.79	Khargone 18.0	..	..	135
..	..	6.14	703.48	98.29	69.74	Khargone 9.0	..	..	136
Wheat, Jowar	..	30.29	979.39	164.36	40.36	Khargone 6.4	..	..	137
—	..	2.75	158.87	2.39	5.80	Khargone 8.0	..	..	138
Wheat, Jowar	..	16.33	501.96	9.97	22.89	Khargone 3.2	..	..	139
Wheat, Jowar	..	19.12	1,042.60	179.53	68.63	Khargone 6.4	..	..	140
Wheat, Jowar	..	60.27	1,651.31	69.98	42.66	Khargone 4.8	..	..	141
Wheat, Jowar	..	19.17	1,125.64	146.36	44.87	Khargone 6.4	..	..	142
..	..	..	189.16	48.08	40.47	Khargone 16.0	..	..	143
..	..	10.08	457.68	10.29	3.30	Khargone 8.0	..	..	144
..	..	22.89	187.42	8.16	2.69	Khargone 7.0	..	..	145
..	..	38.71	278.15	26.84	7.22	Khargone 7.0	..	..	146
Jowar, Maize	..	48.89	694.95	394.64	67.09	Khargone 6.4	..	..	147
..	..	5.88	110.25	11.93	11.10	Khargone 7.0	..	..	148
Jowar, Maize	..	44.53	259.27	100.98	21.48	Khargone 6.4	..	..	149
Jowar, Maize	..	25.00	373.00	22.00	6.00	Khargone 2.0	..	..	150
Jowar, Maize	..	51.00	593.00	38.00	40.00	Khargone 1.6	..	..	151
Jowar, Maize	..	4.00	706.00	250.00	230.00	Khargone 9.6	..	..	152
Jowar, Maize	..	20.00	880.00	133.00	149.00	Khargone 4.8	..	..	153
..	..	..	127.00	9.00	17.00	Khargone 3.0	..	..	154
Jowar, Maize	..	20.00	743.00	114.00	186.00	Khargone 4.8	..	.	
Jowar, Maize	..	39.00	272.00	23.00	42.00	Khargone 9.6	..	..	

VILLAGE DIRECTORY

L.C. No.	Name of village	Total area of the village (in acres)	Amenities available within the villages					
			Educational	Medical	Power Sypply	Drinking water	Communication	Post and Telegraph
1	2	3	4	5	6	7	8	9
157	Phajilpura	448.00	..	..	..	R	..	..
158	Bardiya	505.00	..	..	..	W	..	..
159	Sukhpuri	416.00	..	..	EI	R	PR	..
160	Damkheda	674.00	..	..	..	..	..	..
161	Sikandarpur	772.00	..	..	..	..	..	..
162	Manawar	792.00	..	..	..	..	..	..
163	Sinkheda	1,630.00	Mid.S.(1)	..	..	W,R	PR	..
164	Adampura	999.00	..	..	EI	..	..	..
165	Jamshedpura	920.00	..	..	..	..	..	..
166	Khedi Bujurg	722.00	..	..	..	..	..	..
167	Bahadarpura	361.00	..	..	..	..	..	..
168	Raheempura	366.00	..	..	..	W,R	PR	..
169	Mominpura	1,005.00	..	..	EI	..	..	..
170	Muklispura	282.00	..	—	..	..	..	..
171	Chaundi	496.00	..	..	..	..	..	..
172	Nandgaon Megha	1,157.00	PR (1)	..	—	W	..	..
173	Narsingpura	694.00	..	—	..	..	..	..
174	Dalka	1,556.00	PR (1)	..	..	W	..	..
175	Sontalav	864.00	PR (1)	..	EI	W	..	..
176	Raibid	1,855.00	Mid.S.(1)	..	..	W,NW	..	..
177	Kalyanpura	1,062.00	..	..	..	..	..	..
178	Raipura	1,227.00	Mid.S.(1)	..	E,EI,EIN	W	..	PO
179	Keshavpura	1,038.00	Mid.S.(1)	..	..	W	..	..
180	Hanumantya	700.00	PR (1)	—	—	W	..	..
181	Shrikhandi	2,560.00	PR (2)	..	..	W	..	..
182	Silotiya Keshavpura	3,167.00	..	..	..	W	..	..
183	Lohari	1,427.00	..	—	—	W	..	..
184	Romchichal	1,519.00	PR (1)	..	—	W	PR	..
185	Baijapura	1,633.00	PR (1)	..	..	W	..	..
186	Bediyapura	1,453.00	..	..	..	..	..	..
187	Kolyapura	623.00	..	..	..	..	..	..
188	Latipura	499.00	..	—	—	—	—	..
189	Vadya	833.00	PR (1)	..	..	W	..	..
190	Dongarchichli	3,456.00	..	—	..	W	..	..
191	Gavsan	745.00	PR (1)	..	..	W	..	..
192	Rajura	880.00	..	..	..	..	..	..
193	Barud	1,793.00	Mid.S.(1), Sec.S.(1)	H (1)	E,EIN	W	PR	PO
194	Bheelkheda	707.78	..	..	..	W	..	..
195	Shahpura Deoli	650.11	..	..	..	..	..	..
196	Makli	202.69	..	..	..	..	..	..
197	Vanihar	1,091.91	..	..	EI	—	..	..
198	Deoli	2,056.21	PR (1)	—	..	W	..	..
199	Roundi	476.71	..	—	—	—	..	..
200	Amba Deoli	422.94	..	..	..	..	..	..
201	Janjalya	1,059.92	..	..	..	..	..	..
202	Vanar	678.00	..	..	..	..	..	..
203	Sangwi Heerapur	745.00	..	..	EI	—	PR	..
204	Khatwas	965.00	..	..	..	..	PR	..
205	Mahukundaya	288.00	..	..	..	—	..	..
206	Bhasner	812.00	..	..	..	R,W	..	..
207	Dhanora	535.00	PR (1)	..	..	R,W	..	..
208	Manpur	298.00	..	..	..	..	..	..

KHARGONE TAHSIL

Staple Food	Land use (*i.e.* area under different types of land use) in acres: Forest	Irrigated	Un-Irrigated	Culturable waste (*i.e.* pasture and grazing land etc.)	Area not available for cultivation	Nearest town & distance in Kms.	Day of weekly Market, if any, held in village	Remarks including any place of religious, historical or archaeological interest	L.C. No.
10	11	12	13	14	15	16	17	18	1
Jowar, Maize	..	10.00	294.00	17.00	127.00	Khargone 4.8	..	..	157
Jowar, Maize	..	31.00	407.00	15.00	52.00	Khargone 4.8	..	..	158
Jowar, Maize	..	14.00	155.00	79.00	168.00	Khargone 1.6	..	..	159
..	..	63.00	427.00	97.00	87.00	Khargone 3.0	..	..	160
..	..	18.00	716.00	8.00	30.00	Khargone 3.0	..	..	161
..	..	33.00	360.00	202.00	197.00	Khargone 3.0	..	..	162
Jowar, Maize	..	76.00	1,324.00	117.00	113.00	Khargone 9.6	..	..	163
..	..	105.00	628.00	23.00	243.00	Khargone 3.0	..	..	164
..	..	13.00	595.00	85.00	227.00	Khargone 3.0	..	..	165
..	..	65.00	433.00	75.00	149.00	Khargone 3.0	..	..	166
..	..	52.00	270.00	37.00	2.00	Khargone 4.0	..	..	167
Jowar, Maize	..	47.00	244.00	17.00	58.00	Khargone 1.6	..	..	168
..	..	52.00	662.00	56.00	235.00	Khargone 2.0	..	..	169
..	..	6.00	202.00	34.00	40.00	Khargone 2.0	..	..	170
..	..	16.00	370.00	35.00	75.00	Khargone 3.0	..	..	171
Jowar, Maize	..	151.00	748.00	189.00	69.00	Khargone 9.6	..	..	172
..	..	12.00	620.00	38.00	24.00	Khargone 9.0	..	..	173
Jowar, Maize	..	102.00	1,062.00	184.00	208.00	Khargone 12.8	..	..	174
Jowar, Maize	..	70.00	662.00	61.00	71.00	Khargone 12.8	..	..	175
Jowar, Maize	28.00	88.00	1,214.00	203.00	322.00	Khargone 19.2	..	..	176
..	..	39.00	938.00	49.00	36.00	Khargone 19.0	..	..	177
Jowar, Maize	..	56.00	998.00	94.00	79.00	Khargone 19.2	Monday	..	178
Jowar, Maize	..	39.00	770.00	92.00	137.00	Khargone 16.0	..	..	179
Jowar, Maize	..	18.00	547.00	47.00	88.00	Khargone 19.2	..	..	180
Jowar, Maize	..	100.00	1,718.00	233.00	509.00	Khargone 24.0	..	..	181
Jowar, Maize	..	63.00	1,728.00	459.00	917.00	Khargone 22.4	..	..	182
Jowar, Maize	..	23.00	969.00	250.00	185.00	Khargone 20.8	..	..	183
Jowar, Maize	..	56.00	1,087.00	176.00	200.00	Khargone 21.0	..	..	184
Jowar, Maize	..	6.00	1,058.00	314.00	255.00	Khargone 24.0	..	..	185
..	..	..	992.00	239.00	222.00	Khargone 15.0	..	..	186
..	..	9.00	484.00	59.00	71.00	Khargone 15.0	..	..	187
..	..	4.00	389.00	40.00	66.00	Khargone 16.0	..	..	188
Jowar, Maize	..	11.00	643.00	53.00	126.00	Khargone 20.8	..	..	189
Jowar, Maize	917.00	12.00	1,230.00	680.00	617.00	Khargone 24.0	..	..	190
Jowar, Maize	..	69.00	512.00	117.00	47.00	Khargone 28.8	..	..	191
..	..	29.00	570.00	237.00	44.00	Khargone 14.0	..	..	192
Wheat, Jowar	..	172.00	1,158.00	273.00	190.00	Khargone 16.0	..	..	193
Jowar, Wheat	..	9.75	609.53	74.64	13.86	Khargone 12.8	..	..	194
..	..	11.00	606.81	23.25	9.05	Khargone 12.0	..	..	195
..	..	12.40	160.09	23.77	6.43	Khargone 12.8	..	..	196
..	..	64.91	944.17	48.84	33.99	Khargone 16.0	..	..	197
Jowar, Maize	..	85.58	1,671.18	228.56	70.89	Khargone 11.2	..	..	198
..	..	29.88	288.94	90.12	67.77	Khargone 8.0	..	..	199
..	..	30.47	354.24	22.43	15.80	Khargone 12.0	..	..	200
..	..	67.79	802.78	79.84	109.51	Khargone 9.6	..	..	201
Jowar, Wheat	..	47.00	384.00	62.00	185.00	Khargone 4.8	..	..	202
..	..	45.00	532.00	54.00	114.00	Khargone 2.0	..	..	203
..	..	46.00	832.00	54.00	33.00	Khargoae 4.0	..	..	204
..	..	26.00	237.00	11.00	14.00	Khargone 3.0	..	..	205
Wheat, Jowar	..	21.00	663.00	23.00	105.00	Khargone 6.4	..	..	206
Jowar, Wheat	..	8.00	447.00	7.00	73.00	Khargone 6.4	..	..	207
..	..	10.00	207.00	18.00	63.00	Khargone 4.0	..	..	208

VILLAGE DIRECTORY

L.C. No.	Name of village	Total area of the village (in acres)	Amenities available within the villages					
			Educational	Medical	Power Sypply	Drinking water	Communication	Post and Telegraph
1	2	3	4	5	6	7	8	9
209	Hirapur (Jamli)	374.00	..	..	..	..	..	..
210	Jamli	595.00	PR (1)	..	..	W	PR	..
211	Jamla	725.00	..	..	..	..	..	..
212	Kumharkheda	210.89	PR (1)	..	..	W,R	..	..
213	Rasoolpura	161.32	..	..	..	..	..	..
214	Atarli	567.27	..	..	..	..	..	..
215	Naghatee	1,817.14	..	..	..	..	..	..
216	Kukdol	1,498.78	PR(1),Mid.S.(1)	..	..	W	..	..
217	Kanaipura	517.83	..	..	..	..	..	..
218	Piparkheda	839.26	..	..	..	W	..	..
219	Budaya	444.01	..	..	..	..	..	..
220	Kotha Khurd	742.96	PR (1)	..	..	W	..	..
221	Kotha Bujurg	1,050.93	PR (1)	..	EI	W	..	..
222	Nimbola	376.15	..	..	..	..	..	..
223	Penpur	2,145.22	PR (1)	..	..	R	..	..
224	Umarkhali	806.09	PR(1),Mid.S.(1)	..	E,EI,EIN	R	..	PO
225	Moripura	538.07	..	..	..	..	..	..
226	Titpur	388.09	..	..	..	..	..	..
227	Jashwantpura	887.15	..	..	..	..	..	..
228	Balwadi Mohana	969.81	..	..	..	NW	..	..
229	Khedi Khurd Mohana	255.21	..	..	..	..	..	..
230	Mohana	895.43	PR (2)	..	..	W,R	..	..
231	Dhabla	698.65	..	..	..	NW	..	..
232	Madni Khurd	1,344.14	PR (1)	..	..	NW	..	..
233	Madni Bujurg	527.44	..	..	..	..	..	..
234	Bahadarpura Mohana	1,779.60	Mid.S.(1)	..	..	W	..	..
235	Nagarkhedi	734.92	PR (1)	..	..	W	..	..
236	Dhulkot	4,564.60	Mid.S.(1)	...	..	W	..	PO
237	Charipura	1,070.11	..	...	..	W	..	PO
238	Sukhpuri Dhulkot	449.78	PR (1)	..	..	W	..	..
239	Ambakheda	899.66	PR (1)	...	..	W	..	..
240	Tharadpur	1,184.25	PR (1)	..	..	W	..	..
241	Bhagwanpura	4,411.92	Mid.S.(1)	H (1)	..	W	..	PO
242	Dewada	1,010.90	PR (1)	..	..	W	..	..
243	Panchamba	929.19	...	...	..	W	..	..
244	Bagdari	374.13	PR (1)	..	..	W	..	..
245	Kharaya	237.96	..	...	..	..	..	..
246	Bhagyapur	717.36	PR (1)	...	...	W,R	..	..
247	Islampura	676.42	..	...	..	..	..	..
248	Nandri	939.90	..	..	..	NW	..	..
249	Karhi	1,000.61	PR (1)	..	..	R	..	..
250	Banganga	651.45	PR (1)	..	..	NW	..	..
251	Nyamatpura	631.14	..	..	..	..	..	..
252	Bawali	485.91	..	...	..	..	..	..
253	Badi Khurd	683.18	PR (1)	..	..	W	..	..
254	Badi Bujurg	140.77	..	..	..	..	..	...
255	Ratanpur	572.20	..	..	..	R	..	...
256	Anakwadi	830.91	PR (1)	..	E,FIN	R	..	..
257	Lonara (Bistan)	648.56	..	..	..	W	..	..
258	Balkhad Bujurg	1,572.12	PR (1)	..	..	W	..	..
259	Banhur Jamnya	1,051.87	PR (1)	..	..	W	..	..
260	Jamnyapani	264.81	..	..	..	NW	..	..

KHARGONE TAHSIL

Staple Food	Land use (*i.e.* area under different types of land use) in acres: Forest	Irrigated	Un-Irrigated	Culturable waste (*i.e.* pasture and grazing land etc.)	Area not available for cultivation	Nearest town & distance in Kms.	Day of weekly Market, if any, held in village	Remarks including any place of religious, historical or archaeological interest	L.C. No.
10	11	12	13	14	15	16	17	18	1
..	..	26.00	318.00	14.00	16.00	Khargone 5.0	..	..	209
Jowar, Wheat	..	70.00	446.00	24.00	55.00	Khargone 6.4	..	..	210
..	..	29.00	634.00	37.00	25.00	Khargone 4.0	..	..	211
Jowar, Wheat	..	4.62	157.81	13.58	34.88	Khargone 9.6	..	..	212
..	..	..	110.65	22.19	28.48	Khargone 10.0	..	..	213
..	..	1.20	442.77	64.97	58.33	Khargone 9.0	..	..	214
..	226.97	..	1,292.50	263.67	34.00	Khargone 8.0	..	..	215
Jowar, Wheat	1.55	57.81	1,207.39	182.43	49.60	Khargone 8.0	..	..	216
..	..	18.98	448.26	36.46	14.13	Khargone 11.0	..	..	217
Wheat, Jowar	329.97	31.40	352.55	93.37	31.97	Khargone 11.2	..	..	218
..	..	1.00	407.39	26.05	9.57	Khargone 9.0	..	..	219
Jowar, Maize	..	25.80	636.30	46.97	32.89	Khargone 22.4	..	..	220
Jowar, Maize	..	26.97	963.80	42.53	17.63	Khargone 22.4	..	..	221
..	..	12.25	329.80	31.91	2.18	Khargone 9.0	..	..	222
Jowar, Maize	..	13.02	1,464.13	397.79	270.28	Khargone 22.4	..	..	223
Jowar, Maize	..	16.43	618.73	90.27	80.66	Khargone 22.4	Sunday	..	224
..	..	3.50	444.30	57.32	32.95	Khargone 10.0	..	..	225
..	..	8.05	317.66	18.11	44.27	Khargone 11.0	..	..	226
..	..	..	814.72	29.22	43.21	Khargone 18.0	..	..	227
Jowar, Maize	544.59	..	382.48	19.97	22.77	Khargone 38.4	..	..	228
..	..	..	192.92	40.23	22.06	Khargone 19.0	..	..	229
Jowar, Maize	..	7.37	630.42	155.93	101.71	Khargone 32.0	..	..	230
Jowar, Maize	..	..	507.23	159.38	32.04	Khargone 32.0	..	..	231
Jowar, Maize	..	2.52	487.00	731.04	123.58	Khargone 35.2	..	..	232
..	113.29	17.69	339.81	47.53	9.12	Khargone 18.0	..	..	233
Jowar, Maize	3.55	29.89	1,131.30	553.88	60.98	Khargone 33.6	..	..	234
Jowar, Maize	..	18.97	611.80	48.45	55.70	Khargone 48.0	..	..	235
Jowar, Maize	640.00	132.40	2,519.45	232.44	1,040.31	Khargone 38.01	Wednesday	..	236
Jowar, Maize	..	14.45	345.21	612.43	98.02	Khargone 38.2	..	..	237
Jowar, Maize	5.65	..	401.01	9.77	33.35	Khargone 43.2	..	..	238
Jowar, Maize	..	24.55	785.67	9.94	79.50	Khargone 41.6	..	..	239
Jowar, Maize	..	39.38	917.73	20.02	207.12	Khargone 40.0	..	..	240
Jowar, Maize	74.04	79.88	946.60	1,964.70	1,346.70	Khargone 40.0	Saturday	..	241
Jowar, Maize	9.32	..	726.63	..	274.95	Khargone 35.2	..	..	242
Jowar, Maize	..	15.75	654.27	164.64	94.53	Khargone 35.2	..	..	243
Jowar, Maize	..	..	274.59	60.79	38.75	Khargone 38.4	..	..	244
..	..	2.21	217.59	11.89	6.27	Khargone 35.2	..	..	245
Jowar, Maize	..	1.00	610.47	41.56	64.33	Khargone 38.4	Sunday	..	246
..	139.62	..	428.26	63.51	45.03	Khargone 40.0	..	..	247
Jowar, Maize	..	14.83	656.29	202.59	66.19	Khargone 41.6	..	..	248
Jowar, Maize	0.30	..	730.51	151.44	118.36	Khargone 41.6	..	..	249
Jowar, Maize	54.86	2.70	298.95	277.40	17.54	Khargone 44.8	..	..	250
Jowar, Maize	321.13	..	201.02	75.60	33.39	Khargone 44.8	..	..	251
..	..	..	307.52	121.03	57.36	Khargone 17.0	..	..	252
Jowar, Maize	..	24.04	568.43	68.29	22.42	Khargone 22.4	..	..	253
..	..	1.53	123.16	9.80	6.28	Khargone 18.0	..	..	254
Jowar, Maize	..	8.80	482.53	63.02	17.85	Khargone 20.8	..	..	255
Jowar, Maize	..	17.05	662.83	128.86	22.17	Khargone 17.6	..	..	256
Jowar, Maize	..	11.20	588.30	24.26	24.80	Khargone 19.2	..	..	257
Jowar, Maize	..	41.40	1,452.74	35.15	42.83	Khargone 22.4	..	..	258
Jowar, Maize	..	85.24	859.29	54.75	52.59	Khargone 22.4	..	..	259
Jowar, Maize	2.12	..	227.11	21.52	14.06	Khargone 22.4	..	..	260

VILLAGE DIRECTORY

L.C. No.	Name of village	Total area of the village (in acres)	Amenities available within the villages					
			Educational	Medical	Power Supply	Drinking water	Communication	Post and Telegraph
1	2	3	4	5	6	7	8	9
261	Gopalpura (Bistan)	309.02	..	..	..	R	..	..
262	Baskhedi	411.65	..	..	..	..	..	..
263	Lalpura	597.34	..	..	..	W	..	..
264	Kariyapura	809.13	..	..	..	W	..	..
265	Rajpura (Kariyapura	396.12	PR (1)	..	..	W	..	..
266	Damkheda (Kariyapura)	1,641.92	PR (1)	..	..	W	..	..
267	Sakhardeola	1,005.79	PR (1)	..	..	W	..	..
268	Gari	1,256.48	..	..	..	R	..	..
269	Galtar	908.62	PR (1)	..	..	NW	..	..
270	Bakhad Khurd	1,338.26	..	..	..	R	..	..
271	Mohanpura	1,471.56	PR (1)	..	..	W	..	..
272	Vasali	263.22	PR (1)	..	..	W	..	..
273	Hirapur Deoli	982.48	..	..	..	NW	..	..
274	Bagadara	1,851.18	PR (1)	..	..	W	..	..
275	Dhabla	3,442.99	PR (1)	..	..	W	..	..
276	Mandawkheda	3,703.24	PR (1)	..	..	W	..	..
277	Maharel	802.51	PR (1)	..	..	W	..	..
278	Chandawad (Bhatud)	447.66	PR (1)	..	..	W	..	..
279	Multhan	499.69	..	..	..	..	..	..
280	Banher	1,722.28	PR (1)	..	..	R	..	..
281	Bhatud	821.18	..	..	..	W	..	..
282	Yeshwantgarh	1,863.76	..	..	..	W	..	..
283	Sejala	1,326.52	PR (1)	..	..	W	..	..
284	Manpura (Bhatud)	386.25	..	..	..	..	..	..
285	Jetapura (Banher)	266.78	..	..	..	..	..	..
286	Jagannathpura	761.62	..	..	..	W	..	..
287	Awali Bisthan	959.95	PR (1)	..	..	R	..	..
288	Doul	1,182.69	..	..	..	W	..	..
289	Mahu Mandli	2,280.61	..	..	..	W	..	..
290	Ghatti (Bistan)	807.65	..	..	..	W	..	..
291	Bistan	1,710.96	Sec.S. (1)	H(1), FC(1)	E,EI,EIN	R,W	..	PO
292	Manchar	465.80	..	..	..	..	..	..
293	Chhatalgaon Bujurg	987.05	..	..	..	W	..	..
294	Fatepur	436.12	..	..	..	..	..	..
295	Udaipur	290.51	..	..	..	W	..	..
296	Shahbajpura	141.14	..	..	..	W	PR	..
297	Khamkheda Nagziri	827.62	..	..	..	..	..	..
298	Balgaon	1,100.04	PR (1)	..	..	W	..	..
299	Ghatti Nagziri	2,388.67	..	..	..	NW	..	..
300	Moghan	2,172.95	..	..	..	NW	..	..
301	Agarbai	960.35	..	..	..	NW	..	..
302	Rajpura Nagziri	1,001.57	PR (1), Mid.S.(1)	H (1)	E,EI,EIN	W	..	PO
303	Nagziri	1,796.44	PR (1)	..	..	W	..	..
304	Chari	260.91	..	..	..	..	..	..
305	Chhatalgaon Khurd	520.04	..	..	..	..	..	..
306	Kajalpura	583.11	..	..	..	W	PR	..
307	Dabriya	946.58	..	..	..	..	..	..
308	Meharja	2,472.56	PR (1)	..	..	W	..	..
309	Badgaon (Nagziri)	1,705.31	Mid.S.(1)	..	EI	W	..	..
310	Dewalgaon	3,159.09	Mid.S.(1)	..	..	W	PR	..
311	Julwaniya (Ghughari Khedi)	1,238.84	..	..	..	..	..	..
312	Ghugariya Khedi	537.89	PR (1)	..	..	W	PR	..

Staple Food	Land use (*i. e.* area under different types of land use) in acres					Nearest town & distance in Kms.	Day of weekly Market if any, held in village	Remakrs including any place of religious, historical or archaeological interest	L.C. No.
	Forest	Irrigated	Un-Irrigated	Culturable waste (*i.e.* pasture and Igrazing and etc.)	Area not available for cultivation				
10	11	12	13	14	15	16	17	18	1
Jowar, Maize	4.41	..	255.17	13.00	36.44	Khargone 17.6	..	..	261
..	2.95	391.70	7.00	10.00	..	Khargone 17.0	..	..	262
Jowar, Maize	12.45	569.84	3.04	12.01	..	Khargone 20.8	..	..	263
Jowar, Maize	0.19	5.17	762.00	13.94	27.83	Khargone 22.4	..	..	264
Jowar, Maize	0.04	2.62	357.43	10.02	26.01	Khargone 24.0	..	..	265
Jowar, Maize	..	6.62	1,528.03	37.70	69.57	Khargone 24.0	..	..	266
Jowar, Maize	5.62	1.81	929.23	4.70	64.43	Khargone 25.6	..	..	267
Jowar, Maize	6.35	29.58	895.24	247.88	77.43	Khargone 25.6	..	..	268
Jowar, Maize	54.00	609.48	199.22	45.92	..	Khargone 27.2	..	..	269
Jowar, Maize	341.42	23.50	705.29	218.61	49.44	Khargone 32.0	..	..	270
Jowar, Maize	30.89	62.11	786.43	487.80	104.33	Khargone 32.0	..	..	271
Jowar, Maize	4.06	2.50	226.94	26.17	3.55	Khargone 32.0	..	..	272
Jowar, Maize	18.20	10.00	702.88	194.57	56.83	Khargone 33.6	..	..	273
Jowar, Maize	282.78	41.52	1,311.60	132.50	82.78	Khargone 16.0	..	..	274
Jowar, Maize	..	22.47	2,161.27	413.97	845.28	Khargone 16.0	..	..	275
Jowar, Maize	..	59.32	3,564.44	22.65	56.83	Khargone 16.0	..	..	276
Jowar, Maize	..	43.82	615.45	80.25	62.99	Khargone 16.0	..	..	277
Jowar, Maize	..	..	368.01	70.36	9.29	Khargone 17.6	..	..	278
..	..	9.50	473.65	12.55	3.99	Khargone 17.0	..	..	279
Jowar, Maize	..	15.56	1,458.27	152.93	95.52	Khargone 19.2	..	..	280
Jowar, Maize	..	5.22	685.89	116.36	13.71	Khargone 19.2	..	..	281
Jowar, Maize	..	8.45	1,555.58	277.51	22.22	Khargone 22.4	..	..	282
Jowar, Maize	695.81	20.61	508.96	62.86	38.28	Khargone 22.4	..	..	283
..	..	..	..	345.07	25.60	15.58	Khargone 20.8	..	..	284
..	..	..	..	228.77	24.91	13.10	Khargone 20.8	..	..	285
Jowar, Maize	..	1.00	499.20	238.11	23.31	Khargone 11.2	..	..	286
Jowar, Maize	..	9.00	830.99	88.96	31.00	Khargone 16.0	..	..	287
Jowar, Maize	..	4.20	643.48	527.76	7.25	Khargone 11.2	..	..	288
Jowar, Maize	..	6.11	1,160.60	1,037.34	76.56	Khargone 11.2	..	..	289
Jowar, Maize	..	2.10	638.13	149.36	18.06	Khargone 12.8	..	..	290
Jowar, Maize	..	8.22	1,424.53	160.94	117.27	Khargone 17.6	..	..	291
..	..	6.25	436.49	17.05	6.01	Khargone 22.0	..	..	292
Jowar, Maize	..	30.91	843.55	79.69	32.90	Khargone 8.0	..	..	293
..	..	7.75	397.04	10.65	20.68	Khargone 20.0	..	..	294
Jowar, Maize	5.94	8.42	240.07	29.50	6.58	Khargone 11.2	..	..	295
Jowar, Maize	..	..	103.40	29.88	7.86	Khargone 16.0	..	..	296
..	200.31	1.20	272.90	342.78	10.43	Khargone 22.0	..	..	297
Jowar, Maize	..	74.10	866.23	99.59	60.12	Khargone 16.0	..	..	298
Jowar, Maize	692.82	1.00	932.87	724.90	37.08	Khargone 17.6	..	..	299
Jowar, Maize	397.98	22.90	1,074.46	221.18	456.43	Khargone 17.6	..	..	300
Jowar, Maize	330.96	1.00	185.91	359.96	82.52	Khargone 17.6	..	..	301
Jowar, Maize	..	49.47	770.18	135.36	46.56	Khargone 9.6	..	..	302
Jowar, Maize	..	191.58	1,281.18	187.19	136.49	Khargone 3.2	Sunday	..	303
..	..	..	248.93	1.92	10.06	Khargone 18.0	..	..	304
..	..	29.18	426.10	51.58	13.18	Khargohe 23.0	..	..	305
Jowar, Maize	..	50.31	503.65	5.85	23.30	Khargone 1.6	..	..	306
..	..	..	749.79	182.37	14.42	Khargone 6.0	..	..	307
Jowar, Maize	..	75.75	1,963.87	327.54	105.40	Khargone 4.8	..	..	308
Jowar, Maize	..	99.26	1,226.99	306.13	73.93	Khargone 8.0	..	..	309
Jowar, Maize	..	47.48	2,468.44	102.26	540.91	Khargone 14.4	..	..	310
..	..	8.74	1,079.63	114.10	36.37	Khargone 20.8	..	..	311
Jowar, Maize	..	13.91	477.88	16.27	29.83	Khargone 16.0	..	..	312

VILLAGE DIRECTORY

L.C. No.	Name of village	Total area of the village (in acres)	Amenities available within the villages					
			Educational	Medical	Power Supply	Drinking water	Communication	Post and Telegraph
1	2	3	4	5	6	7	8	9
313	Isakpura	468.01	..	..	..	..	..	..
314	Murtijapur	544.43	..	..	..	..	..	..
315	Lakhi	723.46	PR (1)	..	E,EI	W	PR	..
316	Bilali	1,746.59	PR (1)	..	..	W	PR	..
317	Behrampura	2,011.06	PR (1)	..	E,EI,EIN	W	PR	..
318	Tema	733.42	Mid.S.(1)	..	EI	W	PR	..
319	Gyaspura Gadaghat	1,656.23	..	..	..	..	..	..
320	Sola	1,132.70	..	..	..	W,R	..	..
321	Silotiya (Ghugariya Khedi)	1,110.69	..	..	..	..	..	..
322	Jojankhedi	1,210.10	..	..	..	W	..	..
323	Rupkheda	1,824.86	..	..	..	W	..	..
324	Gadaghat	1,501.92	..	..	..	W	..	..
325	Temarni	460.64	..	..	EI	W	..	..
326	Hirapur Temarni	919.28	PR (1)	..	..	W	PR	..
327	Dasnawal (Takhat)	5,040.12	PR (1)	..	..	W	..	..
328	Limwadi	408.60	..	..	..	W	..	..
329	Badgaon (Signur)	144.73	..	..	..	W	..	..
330	Retwa	908.06	..	..	..	W	..	..
331	Temarna	2,117.83	PR (1)	..	..	R	PR	..
332	Pipalai	1,387.15	PR (1)	..	..	W	..	..
333	Kisanpura	815.26	..	..	..	W	..	..
334	Balabad	387.48	..	..	..	W	..	..
335	Gopalpura Temarna	808.35	..	..	..	NW	..	..
336	Signur	1,594.41	..	..	..	W	..	..
337	Anjangaon	1,856.49	PR (1)	..	..	W	..	..
338	Umariya (Anjangaon)	387.76	PR (1)	..	..	W	..	..
339	Gadi	1,346.58	PR (1)	..	..	W	..	..
340	Mamdiya	957.93	PR (1)	..	..	W	..	..
341	Dautkhedi	1,107.39	PR (1)	..	..	W	..	..
342	Rasgangli	2,275.82	PR (1)	..	..	W	..	..
343	Borkheda	1,562.61	PR (1)	..	..	W	..	..
344	Mogargaon	2,067.75	PR (1)	..	..	W	..	..
345	Piparipala	339.90	PR (1)	..	..	W	..	..
346	Jhagadi	887.45	PR (1)	..	..	W	..	..
347	Kadwali	958.51	PR (1)	..	..	W	..	..
348	Peepal Jhopa	2,826.86	PR (1)	..	..	W	..	..
349	Rajmali	138.98	..	..	..	NW	..	..
350	Raisagar	1,265.61	PR (1)	..	..	NW	..	..
351	Rupgarh	639.14	..	..	..	NW	..	..
352	Khapar Jamli	688.24	PR (1)	..	..	W	..	..
353	Dharampuri	1,211.24	PR (1)	..	..	W	..	..
354	Palas Khurd	1,986.76	PR (1)	..	..	W	..	..
355	Jalalabad	332.90	..	..	..	W	..	..
356	Lipani Talav	229.97	..	..	..	W	..	..
357	Deonalya	689.05	PR (1)	..	..	W	..	..
358	Gujar Bawadi	654.62	PR (1)	..	..	W	..	..
359	Kabri	2,204.71	PR (1)	..	..	W	..	..
360	Bhulwaniya	1,369.23	PR (1)	..	..	W	..	..
361	Badya	667.80	PR (1)	..	..	W	..	..
362	Dejla	2,137.64	PR (1)	..	..	W	..	..
363	Gopalpura F.V.	1,365.96	PR (1)	..	..	W	..	..
364	Umariya F.V.	3,187.98	PR (1)	..	..	W	..	..

Staple Food	Land use (*i.e.* area under different types of land use) in acres: Forest	Irrigated	Irrigated	Culturable waste (*i.e.* pasture and grazing land etc.)	Area not available for cultivation	Nearest town & distance in Kms.	Day of weekly market, if any, held in village	Remarks including any place of religious, historical or archaeological interest	L.C. No.
10	11	12	13	14	15	16	17	18	1
..	..	1.80	414.40	40.21	11.60	Khargone 13.0	..	..	313
..	..	40.74	456.02	38.58	9.09	Khargone 17.0	..	..	314
Jowar, Maize	..	15.39	542.96	136.59	28.52	Khargone 19.2	..	..	315
Jowar, Maize	..	65.30	1,351.51	259.20	70.58	Khargone 17.6	..	..	316
Jowar, Maize	..	55.40	1,550.30	270.27	135.09	Khargone 20.8	..	..	317
Jowar, Maize	..	53·28	552.56	89.07	38.51	Khargone 20.8	..	..	318
..	..	24.43	1,230.51	352.34	48.95	Khargone 9.6	..	..	319
Jowar, Maize	..	65.83	849.43	194.39	23.05	Khargone 14.4	..	..	320
..	..	48.67	902.43	133.09	26.50	Khargone 18.6	..	..	321
Jowar, Maize	..	50.74	865.71	257.03	36.62	Khargone 14.4	..	..	322
Jowar, Maize	340.73	62.81	954.23	436.00	31.09	Khargone 14.4	..	..	323
Jowar, Maize	225.84	28.22	804.29	404.46	39.11	Khargone 16.0	..	..	324
Jowar, Maize	..	1.20	380.24	66.74	12.46	Khargone 20.8	..	..	325
Jowar, Maize	..	6.34	643.37	232.58	36.99	Khargone 20.8	..	..	326
Jowar, Maize	498.60	116.25	3,285.68	866.44	273.15	Khargone 22.4	Friday	..	327
Jowar, Maize	..	26.61	293.90	53.36	34.73	Khargone 25.6	..	..	328
Jowar, Maize	..	2.07	95.88	31.56	15.22	Khargone 22.4	..	..	329
Jowar, Maize	..	14.66	647.01	109.37	137.02	Khargone 19.2	..	..	330
Jowar, Maize	..	33.15	1,752.22	211.79	120.67	Khargone 25.6	..	..	331
Jowar, Maize	21.00	11.26	1,115.98	138.92	99.99	Khargone 27.2	..	..	332
Jowar, Maize	..	7.60	689.21	74.51	43.94	Khargone 16.0	..	..	333
Jowar, Maize	..	18.40	324.80	16.19	28.09	Khargohe 16.0	..	..	334
Jowar, Maize	33.50	10.05	584.47	92.73	87.60	Khargone 28.8	..	..	335
Jowar, Maize	340.04	11.00	1,012.87	159.92	70.58	Khargone 30.4	..	..	336
Jowar, Maize	364.50	7.03	667.87	587.69	229.40	Khargone 30.4	..	..	337
Jowar, Maize	..	..	332.99	29.06	25.71	Khargone 32.0	..	..	338
Jowar, Maize	..	48.65	1,041.99	159.81	96.13	Khargone 30.4	Saturday	..	339
Jowar, Maize	..	22.74	866.51	49.52	19.16	Khargone 35.2	..	..	340
Jowar, Maize	..	17.93	748.37	200.60	140.49	Khargone 35.2	..	..	341
Jowar, Maize	..	30.04	1,301.09	458.34	486.35	Khargone 36.8	..	..	342
Jowar, Maize	..	20.52	592.24	461.15	488.70	Kaargone 28.8	..	..	343
Jowar, Maize	0.60	59.78	1,644.41	82.22	280.74	Khargone 22.4	..	..	344
Jowar, Maize	..	7.65	273.44	45.38	13.43	Khargone 32.0	..	..	345
Jowar, Maize	..	25.89	619.33	171.45	70.78	Khargone 35.2	..	..	346
Jowar, Maize	..	2.55	699.23	186.71	70.02	Khargone 28.8	..	..	347
Jowar, Maize	698.48	2.50	1,304.36	609.20	212.32	Khargone 35.2	Tuesday	..	348
Jowar, Maize	3.56	..	90.39	7.93	37.10	Khargone 35.2	..	..	349
Jowar, Maize	41.44	..	506.89	263.48	453.80	Khargone 44.8	..	..	350
Jowar, Maize	353.18	1.20	133.43	10.00	141.33	Khargone 54.4	..	..	351
Jowar, Maize	28.64	1.20	441.52	133.06	83.82	Khargone 60.8	..	..	352
Jowar, Maize	..	1.80	423.93	558.12	227.39	Khargone 40.0	..	..	353
Jowar, Maize	..	..	1,147.06	738.37	101.33	Khargone 48.0	..	..	354
Jowar, Maize	..	..	213.41	25.38	94.11	Khargone 35.2	..	..	355
Jowar, Maize	..	..	185.19	18.77	26.01	Khargone 35.2	..	..	356
Jowar, Maize	..	..	446.09	117.62	125.34	Khargone 25.6	..	..	357
Jowar, Maize	..	..	497.54	69.90	87.18	Khargone 41.6	..	..	358
Jowar, Maize	..	1.34	1,721.42	58.41	423.54	Khargone 48.0	..	..	359
Jowar, Maize	..	2.01	1,016.90	26.90	323.42	Khargone 51.2	..	..	360
Jowar, Maize	..	3.29	529.36	47.98	87.17	Khargone 32.2	..	..	361
Jowar, Maize	1,096.55	3.45	688.75	74.37	274.52	Khargone 28.8	..	..	362
Jowar, Maize	..	4.75	878.11	67.94	415.16	Khargone 32.0	..	..	363
Jowar, Maize	..	..	1,270.17	1,813.16	104.65	Khargone 72.0	..	..	363

VILLAGE DIRECTORY

L.C. No.	Name of village	Total area of the village (in acres)	Amenities available within the villages					
			Educational	Medical	Power Supply	Drinking water	Communication	Post and Telegraph
1	2	3	4	5	6	7	8	9
365	Satpati	1,268.38	PR (2)	..	..	W	..	..
366	Sikhel	3,938.71	PR (1)	..	..	W	..	..
367	Gontya	2,247.05	PR (1)	..	..	W	..	..
368	Nandya	1,679.85	PR (1)	..	..	W	..	..
369	Amba F.V.	2,670.57	PR(1)	..	..	W	..	..
370	Kumbhi	804.61	..	..	..	W	..	..
371	Kumhar Bardi	1,317.89	..	..	..	W	..	..
372	Malkheda	1,202.02	..	..	..	W,NW	..	..
373	Amliyapani F.V.	452.00	..	..	..	W,NW	..	..
374	Mahadeopadav	382.00	..	..	..	W,NW	..	..
375	Badi	1,950.00	..	..	..	W,NW	..	..
376	Naya Bilwa	1,386.70	..	..	..	..	..	..
377	Gujar Bawadi	508.41	..	..	..	W,NW	..	..
378	Hamirpura	377.78	..	..	..	W,NW	..	..
379	Nimghati	208.00	..	..	..	..	..	..
380	Vamanpuri	688.00	..	..	..	W,NW	..	..
381	Lahorpani	290.00	..	..	..	W,NW	..	..
382	Bokraniya	346.00	..	..	..	W,NW	..	..
383	Damkheda	995.00	..	..	..	W,NW	..	..
384	Jamunpati	653.00	..	..	..	W,NW	..	..
385	Talghar	188.00	..	..	..	W,NW	..	..
386	Nimwadi	1,044.80	..	..	..	W,NW	..	..
387	Guljhira	965.00	..	..	..	W,NW	..	..
388	Tara Bawadi	219.00	..	..	..	W,NW	..	..
389	Deojhiri	753.00	..	..	..	W,NW	..	..
390	Naharkhodra	737.00	..	..	..	W,NW	..	..
391	Mawas Mal	10.00	..	..	..	..	..	..
392	Musapura	200.00	..	..	..	..	..	..
393	Khairkundi	300.45	..	..	..	..	..	..
	TOTAL	**452,958.90**	**PR (176) Mid.S. (33) Sec.S. (4)**	**H (8) O (1)**	**34**	**W (269) O (39)**	**PR (38)**	**PO (19) O (1)**

Source :—Columns (1) to (5) & (7) to (18): Tahsildar, Khargone.
Column (6) : Madhya Pradesh Electricity Board, Jabalpur.

KHARGONE TAHSIL

Staple Food	Land use (*i e.* area under different types of land use) in acres					Nearest town & distance in Kms.	Day of weekly Market, if any, held in village	Remarks including any place of religious, historical or archaeological interest	L.C. No.
	Forest	Irrigated	Un-Irrigated	Culturable waste (*i.e.* pasture and grazing land etc.)	Area not available for cultivation				
10	11	12	13	14	15	16	17	18	1
Jowar, Maize	..	..	566.52	683.04	18.82	Khargone 67.2	..	..	365
Jowar, Maize	..	0.28	2,271.50	1,422.32	244.61	Khargone 67.2	..	..	366
Jowar, Maize	..	..	946.00	1,213.49	87.56	Khargone 68.8	Wednesday	..	367
Jowar, Maize	..	..	768.10	831.20	80.55	Khargone 70.4	..	..	368
Jowar. Maize	..	..	823.35	1,813.27	33.95	Khargone 72.0	..	..	369
Jowar, Maize	..	..	334.73	450.71	19.17	Khargone 73.6	..	..	370
Jowar, Maize	..	0.25	703.98	550.37	63.29	Khargone 75.2	..	..	371
Jowar, Maize	..	..	625.21	565.09	11.72	Khargone 76.8	..	..	372
Jowar, Maize	..	..	336.94	..	115.06	Khargone 30.0	..	..	373
Jowar, Maize	..	..	306.12	..	75.88	Khargone 35.0	..	..	374
Jowar, Maize	..	..	1,479.50	..	470.50	Khargone 18.0	..	..	375
..	..	..	1,120.76	..	265.94	Khargone 52.0	..	..	376
Jowar, Maize	..	..	469.61	..	38.80	Khargone 32.0	..	..	377
Jowar, Maize	..	..	331.31	..	46.47	Khargone 32.0	..	..	378
..	..	..	158.26	..	49.74	Khargone 32.0	..	..	379
Jowar, Maize	..	..	564.34	..	123.66	Khargone 12.0	..	..	380
Jowar, Maize	..	..	222.36	..	67.64	Khargone 23.0	..	..	381
Jowar, Maize	..	..	278.10	..	67.90	Khargone 20.0	..	..	382
Jowar, Maize	..	..	736.26	..	258.74	Khargone 25.0	..	..	383
Jowar, Maize	..	..	499.58	..	153.42	Khargone 35.0	..	..	384
Jowar, Maize	..	..	142.95	..	45.05	Khargone 27.0	..	..	385
Jowar, Maize	..	..	855.45	..	189.35	Khargone 20.0	..	..	386
Jowar, Maize	..	..	689.86	..	275.14	Khargone 19.0	..	..	387
Jowar, Maize	..	..	178.67	..	40.33	Khargone 20.0	..	..	388
Jowar, Maize	..	..	668.77	..	84.23	Khargone 23.0	..	..	389
Jowar, Maize	..	..	403.73	..	333.27	Khargone 12.0	..	..	390
..	..	..	10.00	..	..	Khargone 10.0	..	..	391
..	..	..	200.00	..	..	Khargone 50.0	..	..	392
..	..	..	250.00	..	50.45	Khargone 41.0	..	..	393
	17,763.82	**14,540.31**	**300,186.04**	**77,939.14**	**42,529.59**				

VILLAGE DIRECTORY

L.C. No.	Name of village	Total area of the village (in acres)	Amenities available within the villages					
			Educational	Medical	Power Supply	Drinking water	Communication	Post and Telegraph
1	2	3	4	5	6	7	8	9
1	Satwadi	1,941.00	PR (1)	..	..	W,R	..	..
2	Ratanpur	1,425.00	..	..	..	W,R	..	..
3	Kakadgaon	404.00	PR (1)	..	..	W,R	..	..
4	Khanpura	416.00	..	..	..	..	..	..
5	Vitnera	4,221.00	Mid.S. (1)	..	..	W	PR	PO
6	Badiya	708.00	..	..	..	W	PR	..
7	Bilkhed Khurd	1,212.00	..	..	..	R,W	..	..
8	Sahejala	2,071.00	PR (1)	..	..	W	..	..
9	Machhalgaon	1,489.00	PR (1)	..	..	W,R	PR	..
10	Pachhaya	1,020.00	..	..	..	..	..	..
11	Jetapur	930.00	..	..	..	..	..	..
12	Jamnya	1,404.00	..	..	..	W	..	..
13	Andar	1,966.00	Mid.S. (1)	..	..	W	PR	PO
14	Piplai Khurd	1,338.00	PR (1)	..	..	W	..	..
15	Piplai Bujurg	1,843.00	..	..	..	..	..	..
16	Banjari	471.00	..	..	..	..	..	–
17	Bhagwanpura	1,037.00	..	..	..	W	..	..
18	Chondi	3,419.00	PR (1)	..	..	O,W,NW	..	..
19	Padlya	1,798.00	PR (1)	..	..	R,W	..	..
20	Ghognath	793.00	..	..	..	..	..	..
21	Ahirkheda	1,751.00	Mid.S. (1)	..	..	W	PR	..
22	Kalbarad	969.00	..	..	..	R,W	PR	..
23	Dongargaon	892.00	..	..	..	W	PR	..
24	Sala	1,673.00	..	..	..	W	..	..
25	Umariya	747.00	PR (1)	..	..	W	..	..
26	Rukhadia	855.00	..	..	..	W	..	..
27	Nimoni	1,697.00	PR (1)	..	..	W	..	..
28	Rodiya	2,427.00	PR (1)	FC(1)	..	W	..	..
29	Bijasani	1,607.00	..	..	..	W	..	..
30	Awalya	794.00	..	..	..	W	..	..
31	Chhirwan	5,988.00	PR (1)	..	..	W	..	..
32	Akhapura	1,335.00	..	..	..	W	..	..
33	Pokhar Khurd	1,202.00	..	..	..	W	..	..
34	Rajpura	480.00	..	..	..	..	..	..
35	Malkheda	1,526.00	..	..	..	W	..	..
36	Devla	1,976,00	PR (1)	..	..	W	..	..
37	Keshavpura	633.00	..	..	..	R	..	..
38	Sakargaon	1,081.00	PR (1),Mid.S.(1)	..	..	W	..	..
39	Lalpura	597.00	..	..	..	..	..	..
40	Kholwa	1,237.00	PR (1)	..	..	W	..	..
41	Padlya	1,377.00	PR (1)	..	..	W,R	..	..
42	Sirlai Bujurg	2,016.00	..	..	..	W	..	..
43	Rahegaon	1,606.00	PR (1)	..	..	W	KR	..
44	Badgaon	539.00	..	..	..	W	..	..
45	Kheda	590.00	..	..	..	R	..	..
46	Khudagaon	1,546.00	PR (1)	..	..	W	KR	..
47	Sehnajpura	1,687.00	..	..	..	W	..	..
48	Pipri	1,583.00	PR (1)	..	..	W	..	..
49	Jaisingpura	1,256.00	..	..	..	..	..	..
50	Bhagur	987.00	.	..	..	W	..	..
51	Sagur	2,673.00	PR (1)	..	..	W	..	..
52	Balkhadya	1,014.00	PR (1)	..	..	W	..	..

BHIKANGAON TAHSIL

Staple Food	Land use (*i.e.* area under different types of land use) in acres: Forest	Irrigated	Un-Irrigated	Culturable waste (*i.e.* pasture and grazing land etc.)	Area not available for cultivation	Nearest town & distance in Kms.	Day of weekly Market, if any, held in village	Remarks including any place of religious, historical or archaeological interest	L.C. No.
10	11	12	13	14	15	16	17	18	1
Jowar, Maize	939.00	..	754.00	141.00	107.00	Gogaon 6.4	..	..	1
Jowar, Maize	564.00	12.00	573.00	167.00	109.00	Gogaon 4.8	..	..	2
Jowar, Maize	..	15.00	269.00	74.00	46.00	Gogaon 5.0	..	..	3
Jowar, Maize	..	8.00	326.00	19.00	63.00	Gogaon 3.2	..	..	4
Jowar, Maize	1,109.00	120.00	2,421.00	475.00	96.00	Gogaon 4.8	..	..	5
Jowar, Maize	..	15.00	607.00	64.00	22.00	Gogaon 3.2	..	..	6
Jowar, Maize	80.00	36.00	774.00	210.00	112.00	Gogaon 3.2	..	..	7
Jowar, Maize	138.00	33.00	1,402.00	453.00	45.00	Gogaon 5.0	..	..	8
Jowar, Maize	482.00	53.00	648.00	185.00	121.00	Gogaon 3.0	..	..	9
..	..	57.00	684.00	208.00	71.00	Gogaon 5.0	..	..	10
..	..	11.00	665.00	207.00	47.00	Gogaon 5.0	..	..	11
Jowar, Maize	..	8.00	1,151.00	17.00	228.00	Gogaon 6.0	..	..	12
Jowar, Maize	..	54.00	1,626.00	17.00	269.00	Gogaon 6.0	Monday	..	13
Jowar, Maize	221.00	4.00	787.00	17.00	309.00	Gogaon 14.4	..	..	14
..	..	3.00	1,570.00	..	270.00	Gogaon 9.0	..	..	15
..	..	..	417.00	7.00	47.00	Gogaon 9.0	..	..	16
Jowar, Maize	323.00	8.00	313.00	..	393.00	Gogaon 14.4	..	..	17
Jowar, Maize	1,261.00	28.00	1,316.00	387.00	427.00	Gogaon 12.8	..	..	18
Jowar, Maize	732.00	10.00	648.00	251.00	157.00	Gogaon 19.2	..	..	19
Jowar, Maize	298.00	9.00	383.00	55.00	48.00	Gogaon 12.0	..	..	20
Jowar, Maize	697.00	27.00	744.00	112.00	171.00	Gogaon 12.8	..	..	21
Jowar, Maize	408.00	11.00	393.00	53.00	104.00	Gogaon 17.6	..	..	22
Jowar, Maize	323.00	18.00	381.00	23.00	147.00	Gogaon 14.4	..	..	23
Jowar, Maize	533.00	30.00	859.00	221.00	30.00	Gogaon 20.0	..	..	24
Jowar, Maize	227.00	49.00	363.00	79.00	29.00	Gogaon 13.0	..	..	25
Jowar, Maize	150.00	36.00	478.00	152.00	39.00	Gogaon 18.0	..	..	26
Jowar, Maize	904.00	35.00	555.00	184.00	19.00	Gogaon 16.0	..	..	27
Jowar, Maize	1,267.00	73.00	789.00	207.00	91.00	Gogaon 18.0	..	..	28
Jowar, Wheat	1,247.00	9.00	287.00	49.00	15.00	Gogaon 20.0	..	..	29
Jowar, Wheat	86.00	5.00	634.00	46.00	23.00	Bhikangaon 70.0	..	..	30
Jowar, Wheat	2,969.00	40.00	2,180.00	686.00	113.00	Bhikangaon 14.0	..	..	31
Jowar, Wheat	463.00	4.00	718.00	115.00	35.00	Bhikangaon 14.0	..	..	32
Jowar, Wheat	381.00	18.00	585.00	194.00	24.00	Bhikangaon 14.0	..	..	33
Jowar, Wheat	..	6.00	356.00	106.00	12.00	Bhikangaon 11.0	..	..	34
Jowar, Wheat	10.00	60.00	1,053.00	251.00	152.00	Bhikangaon 8.0	..	..	35
Jowar, Wheat	..	27.00	1,489.00	387.00	73.00	Bhikangaon 12.8	..	..	36
Jowar, Wheat	..	1.00	332.00	147.00	153.00	Bhikangaon 11.2	Wednesday	..	37
Jowar, Wheat	..	79.00	750.00	160.00	92.00	Bhikangaon 11.2	..	..	38
Jowar, Wheat	..	6.00	386.00	126.00	79.00	Bhikangaon 12.0	..	..	39
Jowar, Wheat	395.00	5.00	492.00	125.00	220.00	Bhikangaon 11.2	..	..	40
Jowar, Wheat	..	12.00	811.00	210.00	344.00	Bhikangaon 8.0	..	..	41
Jowar	..	21.00	1,432.00	465.00	98.00	Bhikangaon 8.0	..	..	42
Jowar	..	19.00	1,100.00	396.00	91.00	Gogaon 11.2	..	..	43
Jowar	..	27.00	436.00	64.00	12.00	Bhikangaon 14.0	..	..	44
Jowar	..	1.00	421.00	133.00	35.00	Gogaon 11.2	..	..	45
Jowar	..	13.00	1,172.00	286.00	75.00	Bhikangaon 14.0	..	..	46
Jowar	248.00	17.00	1,074.00	314.00	34.00	Bhikangaon 14.0	..	..	47
Jowar	..	37.00	971.00	429.00	146.00	Gogaon 6.4	..	..	48
..	..	5.00	838.00	390.00	23.00	Gogaon 7.0	..	..	49
Jowar	..	11.00	647.00	250.00	79.00	Gogaon 12.8	..	..	50
Jowar	101.00	36.00	1,581.00	859.00	96.00	Gogaon 8.0	..	..	51
Jowar	..	52.00	712.00	221.00	29.00	Gogaon 19.2	..	..	52

VILLAGE DIRECTORY

L.C. No.	Name of village	Total area of the village (in acres)	Amenities available within the villages					
			Educational	Medical	Power Sypply	Drinking water	Communication	Post and Telegraph
1	2	3	4	5	6	7	8	9
53	Lalni	1,382.00	..	..	..	R,W	PR	..
54	Poi	934.00	..	..	..	W	..	..
55	Sonwada	1,134.00	..	..	EI	W	..	..
56	Dondwada	748.00	..	..	EI	W	..	..
57	Bhopada	1,743.00	PR (1)	..	..	W	..	..
58	Sirlaikhurd	709.00	..	..	..	..	..	..
59	Surwa	893.00	PR (1)	..	E,EI,EIN	W	PR	..
60	Shamlipura	597.00	..	..	..	R	..	..
61	Bamnala	1,722.00	PR(1),Mid.S.(1),Sec.S.(1)	D(1)	E,EI,	W,R	PR	PO
62	Kharadi	922.00	..	..	..	..	..	..
63	Singarchaudi	1,070.00	..	..	..	W	..	..
64	Neemkhedi	1,218.00	..	..	..	..	..	..
65	Valka	1,527.00	PR (1)	..	..	W	..	..
66	Selda	1,461.00	Mid.S.(1)	D (1)	EI	R,W	KR	..
67	Sakarkhedi	599.00	PR (1)	..	..	R	KR	..
68	Dagadkhedi	683.00	..	..	..	W,R	KR	..
69	Gawatkhedi	551.00	..	..	..	W	KR	..
70	Surwakhedi	1,208.00	..	..	..	W	KR	..
71	Mohandar	406.00	..	..	..	W	KR	..
72	Satwada	1,584.00	PR (1)	..	..	R	KR	..
73	Roidar	908.00	..	..	..	W	KR	..
74	Konda	2,171.00	PR (1)	..	..	W	KK	..
75	Lakhapur	1,281.00	PR (1)	..	..	W	..	..
76	Ghodi Khurd	1,353.00	PR (1)	..	..	NW	..	..
77	Pakhalaya	1,471.00	..	..	..	W	..	..
78	Roshya (Ja.)	1,082.00	..	..	..	NW	..	..
79	Karanya	1,477.00	..	..	..	NW	..	..
80	Mordar	1,162.00	PR (1)	..	..	W	..	..
81	Tinsya	820.00	PR (1)	..	..	NW	..	..
82	Jamli	828.00	PR (1)	..	..	W,NW	..	..
83	Lohariya	1,093.00	PR (1)	..	..	W	..	..
84	Agsya	1,543.03	..	..	..	W	..	..
85	Ardla	1,079.00	..	..	..	TK	..	..
86	Bedhanya Khurd	871.00	..	..	..	W	..	..
87	Kharwa	1,035.00	PR (1)	FC(1)	..	W	..	..
88	Khameed	346.00	..	..	..	..	..	..
89	Palda Khurd	1,102.00	..	..	..	W,NW	..	..
90	Kamodwada	1,341.00	..	..	..	W	..	..
91	Bhardi	483.00	..	..	..	W	..	..
92	Sangwada	789.00	..	..	..	R	..	..
93	Morwa	2,325.00	..	..	..	W	..	..
94	Mohad	1,274.00	..	..	..	R	PR	..
95	Devit Khurd	429.00	..	..	..	R	KR	..
96	Devit Bujurg	679.00	PR (1)	..	..	W,R	KR	..
97	Dohad	301.00	..	..	..	..	..	..
98	Chhilttya	1,047.00	..	..	..	R	PR	..
99	Egriya	783.00	PR (1)	..	..	W	PR	..
100	Jamnya Khurd	974.00	..	..	..	W	PR	..
101	Goradiya Khurd	362.00	..	..	..	..	..	..
102	Goradiya (Ja.)	2,209.00	Mid.S.(1)	..	..	W	PR	PO
103	Umardar	806.00	..	..	..	W	PR	..
104	Siralabad	1 010.00	..	..	..	NW	..	..

BHIKANGAON TAHSIL

Staple Food	Land use (*i.e.* area under different types of land use) in acres: Forest	Irrigated	Un-Irrigated	Culturable waste (*i.e.* pasture and grazing land etc.)	Area not available for cultivation	Nearest town & distance in Kms.	Day of weekly Market, if any, held in village	Remarks including any place of religious, historical or archaeological interest	L.C. No.
10	11	12	13	14	15	16	17	18	1
Jowar, Maize	..	20.00	1,067.00	208.00	87.00	Bhikangaon 16.0	..	..	53
Jowar, Maize	208.00	27.00	644.00	35.00	20.00	Bhikangaon 16.0	..	..	54
Jowar, Maize	..	50.00	987.00	57.00	40.00	Bhikahgaon 12.8	..	..	55
Jowar, Maize	..	36.00	682.00	12.00	18.00	Bhikangaon 12.8	..	..	56
Jowar, Maize	167.00	37.00	1,247.00	259.00	33.00	Bhikangaon 6.0	..	..	57
..	..	22.00	620.00	58.00	9.00	Bhikangaon 6.0	..	..	58
Jowar, Maize	..	46.00	798.00	17.00	32.00	Bhikangaon 9.6	..	..	59
Jowar, Maize	..	6.00	400.00	125.00	66.00	Bhikangaon 11.2	..	..	60
Jowar, Maize	..	71.00	1,358.00	155.00	138.00	Bhikangaon 12.0	Thursday	..	61
Jowar, Wheat	79.00	5.00	633.00	45.00	160.00	Bhikangaon 12.0	..	..	62
Jowar, Wheat	..	12.00	853.00	173.00	32.00	Bhikangaon 11.2	..	..	63
Jowar, Maize	155.00	..	770.00	238.00	55.00	Bhikangaon 12.0	..	..	64
Jowar, Wheat	..	..	1,019.00	475.00	33.00	Bhikangaon 11.2	..	..	65
Jowar, Maize	..	40.00	1,185.00	41.00	195.09	Bhikangaon 17.6	..	..	66
Jowar, Maize	..	62.00	453.00	27.00	57.00	Bhikangaon 15.0	..	..	67
Jowar, Maize	..	36.00	618.00	3.00	26.00	Bhikangaon 18.0	..	..	68
Jowar, Maize	..	1.00	441.00	35.00	74.00	Bhikangaon 13.0	..	..	69
Jowar, Maize	..	3.00	1,040.00	27.00	138.00	Bhikangaon 16.0	..	..	70
Jowar, Maize	..	2.00	380.00	4.00	20.00	Bhikangaon 16.0	..	..	71
Jowar, Maize	..	..	1,441.00	21.00	122.00	Bhikangaon 17.0	..	..	72
Jowar, Maize	76.00	6.00	707.00	10.00	109.00	Bhikangaon 20.0	..	..	73
Jowar, Maize	161.00	27.00	1,488.00	396.00	99.00	Bhikangaon 16.0	..	..	74
Jowar, Maize	134.00	3.00	942.00	161.00	41.00	Bhikangaon 12.0	..	..	75
Jowar, Maize	448.00	5.00	758.00	121.00	21.00	Bhikangaon 14.0	..	..	76
Jowar, Maize	1,184.00	4.00	262.00	16.00	5.00	Bhikangaon 14.0	..	..	77
Jowar, Maize	..	5.00	851.00	187.00	39.00	Bhikangaon 12.0	..	..	78
Jowar, Maize	164.00	..	902.00	369.00	42.00	Bhikangaon 14.0	..	..	79
Jowar, Maize	262.00	4.00	737.00	126.00	33.00	Bhikangaon 12.0	..	..	80
Jowar, Maize	..	2.00	699.00	84.00	35.00	Bhikangaon 12.0	..	..	81
Jowar, Maize	61.00	15.00	531.00	184.00	37.00	Bhikangaon 15.0	..	..	82
Jowar, Maize	163.00	22.00	578.00	301.00	29.00	Bhikangaon 18.0	..	..	83
Jowar, Maize	455.00	2.00	769.00	283.00	24.00	Bhikangaon 16.0	..	..	84
Jowar, Maize	342.00	10.00	524.00	197.00	6.00	Bhikangaon 17.0	..	..	85
Jowar, Maize	40.00	..	646.00	135.00	50.00	Bhikangaon 16.0	..	..	86
Jowar, Maize	159.00	11.00	718.00	114.00	33.00	Bhikangaon 18.0	..	..	87
Jowar, Maize	..	..	273.00	43.00	30.00	Bhikangaon 18.0	..	..	88
Jowar, Maize	..	..	790.00	264.00	48.00	Bhikangaon 17.0	..	..	89
Jowar, Maize	..	14.00	1,026.00	15.00	286.00	Bhikangaon 12.8	..	..	90
Jowar, Maize	..	3.00	422.00	1.00	57.00	Bhikangaon 16.0	..	..	91
Jowar, Maize	..	..	675.00	10.00	104.00	Bhikangaon 11.2	..	..	92
Jowar, Maize	10.00	17.00	1,738.00	3.00	557.00	Bhikangaon 16.0	..	..	93
Jowar, Maize	..	5.00	982.00	3.00	284.00	Bhikangaon 9.6	..	..	94
Jowar, Maize	..	1.00	326.00	2.00	100.00	Bhikangaon 11.2	..	..	95
Jowar, Maize	..	16.00	585.00	3.00	75.00	Bhikangaon 12.8	..	..	96
Jowar, Maize	..	..	214.00	2.00	85.00	Bhikangaon 10.0	..	..	97
Jowar, Maize	..	46.00	755.00	6.00	240.00	Bhikangaon 8.0	..	..	98
Jowar, Maize	..	26.00	590.00	3.00	164.00	Bhikangaon 9.6	..	..	99
Jowar, Maize	228.00	..	568.00	4.00	174.00	Bhikangaon 6.4	..	..	100
Jowar, Maize	..	..	253.00	10.00	99.00	Bhikangaon 13.0	..	..	101
Jowar, Maize	..	56.00	1,600.00	20.00	533.00	Bhikangaon 11.2	Wednesday	..	102
Jowar, Maize	229.00	..	506.00	3.00	68.00	Bhikangaon 8.0	..	..	103
Jowar, Maize	285.00	..	592.00	3.00	130.00	Bhikangaon 9.6	..	..	104

VILLAGE DIRECTORY

L.C. No.	Name of village	Total area of the village (in acres)	Amenities available within the villages					
			Educational	Medical	Power Supply	Drinking water	Communication	Post and Telegraph
1	2	3	4	5	6	7	8	9
105	Kalya khedi	860.00	PR (1)	..	..	W	PR	..
106	Sasyakhedi	1,011.00	..	..	..	..	..	..
107	Pokharabad	1,548.00	PR (1)	..	..	R,W	..	..
108	Jamnya Bujurg	1,926.00	PR (1)	..	..	R,W	..	..
109	Saikhedi	2,958.00	PR(1),Mid.S.(1)	..	E,EI,EIN	W	PR	PO
110	Kedwa Jagir	1,788.00	PR (1)	..	..	W	..	..
111	Kodlakhalsa	1,683.00	..	..	..	W	PR	..
112	Kodla Ja.	488.00	PR (1)	..	..	W	PR	..
113	Panchba	843.00	..	..	..	W	..	..
114	Bhikangaon	1,998.00	..	..	E,EI,EIN	W	PR	..
115	Piplya Bujurg	2,988.00	PR (1)	..	..	W	..	..
116	Temla	1,342.00	PR (1)	..	EI	W	PR	..
117	Piprad	2,919.00	Mid.S.(1)	..	..	W	PR	..
118	Sangvi	2,256.08	..	..	..	W	..	..
119	Dhak Bardi	525.00	..	..	..	W	..	..
120	Lakhapur	781.27	..	..	..	W	KR	..
121	Basantpura	1,459.52	..	..	..	W	..	..
122	Patharwada	1,284.23	PR (1)	..	..	W	..	..
123	Amankhedi	1,183.95	PR (1)	..	..	W	KR	..
124	Banjari	717.85	..	..	..	NW	KR	..
125	Jetgarh	983.59	..	..	..	W	..	..
126	Pokhar Bujurg	2,075.00	PR (1)	..	..	W	..	..
127	Untkheda	721.00	..	..	..	W	..	..
128	Bhopatpura	527.00	..	..	..	W	..	..
129	Paldi	1,054.00	..	..	..	W	..	..
130	Lachhora	1,609.00	..	..	..	W	..	..
131	Manoharpura	659.00	..	..	..	W	..	..
132	Kanjhar	6,360.00	Mid.S.(1)	..	..	W	..	..
133	Gawal	1,640.00	..	..	..	W	..	..
134	Aurangpura	1,619.09	..	..	..	W	..	..
135	Choundi	844.29	..	..	..	W	..	..
136	Anjangaon	2,685.27	PR (1),Mid.S.(1)	AD(1)	..	W	..	PO
137	Mohali	2,115.00	..	..	..	W	..	..
138	Kaldha	1,756.00	PR (1)	..	..	W	..	..
139	Boruth	5,285.00	PR (1)	..	..	W	..	..
140	Borgaon	3,489.00	PR (1)	..	..	W	..	..
141	Mehtyakhedi	1,510.00	..	..	..	W	..	..
142	Nuriyakhedi	691.00	..	..	..	W	..	..
143	Pachhaya	1,263.00	PR (1)	..	..	W	..	..
144	Dodwa	6,432.00	PR (2),Mid.S.(1)	D(1)	..	W	PR	PO
145	Jenud	596.00	..	..	..	..	..	..
146	Rampura	2,313.00	PR (1)	..	..	W	..	..
147	Kherda	2,364.00	PR (1)	..	..	W	PR	..
148	Roshya	1,552.00	PR (1)	..	..	R	..	..
149	Somta	1,743.00	..	..	..	W	..	..
150	Nawalpura	823.00	..	..	..	W	..	..
151	Sirali	2,404.00	PR (1),Mid.S.(1)	..	..	W	..	..
152	Nargaon	2,812.00	PR (1)	..	..	W	..	..
153	Banjhar	3,871.00	Mid.S.(1)	H(1)	..	W	KR	PO
154	Bhatalpura	3,403.00	PR (1)	..	..	W	PR	..
155	Machhalgaon	2,781.00	PR (1)	..	EI	W	..	..
156	Ektasa	2,647.00	PR (1)	..	..	W	..	..

BHIKANGAON TAHSIL

Staple Food	Land use (*i.e.* area under different tyoes of land use) in acres: Forest	Irrigated	Un-irrigated	Culturable waste (*i.e.* pasture and grazing land etc.)	Area not available for cultivation	Nearest town & distance in Kms.		Day of weekly Market, if any, held in village	Remarks including any place of religious, historical or archaeological interest	L.C. No.
10	11	12	13	14	15	16		17	18	1
Jowar, Maize	..	4.00	619.00	3.00	234.00	Bhikangaon	9.6	..	..	105
..	..	..	705.00	274.00	32.00	Bhikangaon	9.0	..	..	106
Jowar, Maize	..	17.00	1,044.00	418.00	69.00	Bhikangaon	11.0	..	..	107
Jowar, Maize	166.00	6.00	1,348.00	356.00	50.00	Bhikangaon	8.0	..	..	108
Jowar, Maize	39.00	76.00	2,416.00	187.00	240.00	Bhikangaon	6.4	..	..	109
Jowar, Maize	..	23.00	1,338.00	320.00	107.00	Bhikangaon	4.8	..	..	110
Jowar, Maize	29.00	18.00	1,329.00	177.00	130.00	Bhikangaon	4.8	..	..	111
Jowar, Maize	..	37.00	394.00	22.00	35.00	Bhikangaon	1.6	..	..	112
Jowar, Maize	23.00	5.00	501.00	270.00	44.00	Bhikangaon	1.0	..	..	113
Jowar, Maize	68.00	98.00	1,195.00	462.00	175.00	Bhikangaon	0.0	Tuesday	..	114
Jowar, Maize	1,317.00	12.00	1,124.00	497.00	38.00	Bhikangaou	4.0	..	..	115
Jowar, Maize	78.00	46.00	768.00	365.00	85.00	Bhikangaon	3.0	..	..	116
Jowar, Maize	..	87.00	1,953.00	355.00	524.00	Bhikangaon	5.0	..	..	117
Jowar, Maize	24.95	16.50	1,029.14	82.49	1,103.00	Bhikangaon	8.0	..	..	118
Jowar, Maize	..	11.00	400.00	69.00	45.00	Bhikangaon	6.4	..	..	119
Jowar, Maize	..	28.10	516.56	85.51	151.10	Bhikangaon	2.0	..	..	120
Jowar, Maize	934.40	5.00	341.00	22.48	156.64	Bhikangaon	6.0	..	..	121
Jowar, Maize	444.92	4.00	688.06	47.12	100.13	Bhikangaon	5.0	..	..	122
Jowar, Maize	123.02	21.90	702.00	181.15	155.88	Bhikangaon	3.0	..	..	123
Jowar, Maize	95.05	2.50	341.37	222.64	56.29	Bhikangaon	2.0	..	..	124
Jowar, Maize	324.01	2.00	454.89	77.81	124.88	Bhikangaon	2.0	..	..	125
Jowar, Maize	253.00	68.00	1,473.00	211.00	60.00	Bhikangaon	9.0	..	..	126
Jowar, Maize	313.00	5.00	290.00	102.00	11.00	Bhikangaon	6.0	..	..	127
Jowar, Maize	284.00	11.00	181.00	39.00	12.00	Bhikangaon	4.0	..	..	128
Jowar, Maize	780.00	8.00	182.00	77.00	7.00	Bhikangaon	8.0	..	..	129
Jowar, Maize	566.00	35.00	789.00	189.00	30.00	Bhikangaon	11.0	..	..	130
Jowar, Maize	107.00	10.00	522.00	..	20.00	Bhikangaon	14.0	..	..	131
Jowar, Maize	1,697.00	60.00	4,196.00	..	407.00	Bhikangaon	11.0	..	..	132
Jowar, Maize	1,092.00	32.00	380.00	76.00	60.00	Bhikangaon	12.0	..	..	133
Jowar, Maize	449.96	49.75	858.43	165.34	95.61	Bhikangaon	12.0	..	..	134
Jowar, Maize	513.60	..	207.40	57.49	65.80	Bhikangaon	13.0	..	..	135
Jowar, Maize	718.98	35.10	1,369.29	364.97	196.93	Bhikangaon	12.0	..	..	136
Jowar, Maize	1,349.00	3.00	397.00	162.00	204.00	Bhikangaon	15.0	..	..	137
Jowar, Maize	453.00	44.00	853.00	282.00	124.00	Bhikangaon	16.0	..	..	138
Jowar, Maize	600.00	37.00	3,328.00	810.00	510.00	Bhikangaon	12.0	..	..	139
Jowar, Maize	332.00	74.00	1,563.00	1,036.00	484.00	Sanawad	19.2	..	..	140
Jowar, Maize	..	4.00	817.00	431.00	258.00	Sanawad	17.2	..	..	141
Jowar, Maize	..	28.00	408.00	155.00	100.00	Sanawad	19.2	..	..	142
Jowar, Maize	..	31.00	742.00	359.00	131.00	Sanawad	16.0	..	..	143
Jowar, Maize	..	137.00	3,492.00	2,532.00	271.00	Sanawad	12.0	Sunday	..	144
Jowar, Maize	..	10.00	406.00	151.00	29.00	Bhikangaon	20.0	..	..	145
Jowar, Maize	547.00	5.00	1,146.00	555.00	60.00	Sanawad	20.8	..	..	146
Jowar, Maize	994.00	26.00	932.00	345.00	67.00	Sanawad	16.0	..	..	147
Jowar, Maize	393.00	14.00	861.00	220.00	64.00	Sanawad	22.4	..	..	148
Jowar, Maize	577.00	6.00	939.00	200.00	21.00	Bhikangaon	21.0	..	..	149
Jowar, Maize	..	17.00	550.00	171.00	85.00	Bhikangaon	25.6	..	..	150
Jowar, Maize	119.00	30.00	1,412.00	483.00	360.00	Bhikangaon	28.8	..	..	151
Jowar, Maize	..	20.00	1,711.00	526.00	555.00	Bhikangaon	24.0	..	..	152
Jowar, Maize	610.00	90.00	2,390.00	444.00	337.00	Bhikangaon	23.0	..	..	153
Jowar, Maize	776.00	16.00	2,101.00	240.00	270.00	Khargone	20.0	..	..	154
Jowar, Maize	215.00	31.00	1,587.00	581.00	367.00	Bhikangaon	12.0	..	..	155
Jowar, Maize	322.00	28.00	1,462.00	390.00	445.00	Bhikangaon	13.0	..	..	156

VILLAGE DIRECTORY

L.C. No.	Name of village	Total area of the village (in acres)	Amenities available within the villages					
			Educationa l	Medical	Power Supply	Drink-ing water	Commu-nica-tion	Post and Tele-graph
1	2	3	4	5	6	7	8	9
157	Malkheda	1,861.00	PR(1)	..	..	W	..	..
158	Lalkheda	2,297.00	PR(1)	..	..	W	PR	..
159	Goripura	443.00	..	..	..	..	..	..
160	Sultanpura	1,247.00	..	..	..	W	..	..
161	Birul	3,248.00	PR(1)	..	..	W	PR	..
162	Kodyakhal	971.00	..	..	..	W	..	..
163	Chiragpura	1,137.00	PR(1)	..	..	W	PR	..
164	Sundrel	5,433.00	PR(1)	..	..	W	PR	..
165	Badya	1,173.00	..	..	..	W	..	..
166	Palasi	1,733.00	PR(1)	..	..	W	..	..
167	Govindpura	594.00	..	..	..	W	..	..
168	Chikhalwas	2,580.00	PR(1)	..	..	W	..	..
169	Punasala	2,959.13	PR(1)	..	..	W	..	..
170	Bedchha	3,135.87	PR(1)	..	..	W	..	..
171	Piparkhed	1,737.38	..	..	..	W	..	..
172	Neemseti	2,050,00	PR(1)	..	..	W	..	..
173	Ted	1,392.00	PR(1)	..	..	W	..	..
174	Piparkhed	764.00	..	..	..	R	..	..
175	Bhadlen	2,041.00	PR(1)	..	..	W	..	..
176	Thokanbada	1,255.28	..	..	..	W	..	..
177	Pokhar Bujurg	797.40	..	..	..	W,R	..	..
178	Shiwna	4,934.27	Mid.S.(1)	AD(1)	..	R	..	PO
179	Nemit	863.74	PR(1)	..	..	W	..	..
180	Sonud	505.38	..	..	..	R	KR	..
181	Khoi	1,265.06	PR(1)	..	..	W	..	..
182	Udaipur	627.85	..	..	..	R	..	..
183	Gawalkheda	509.91	..	..	..	W	KR	..
184	Bedhanya Bujurg	1,365.46	..	..	..	W	..	..
185	Laikhedi	1,327.54	..	..	..	R,W	..	..
186	Bagdari	1,163.84	..	..	..	W	..	..
187	Saka	1,203.74	..	..	..	W	..	..
188	Abhapuri	1,143.46	PR(1)	..	..	W	..	..
189	Muramya	1,318.38	PR(1)	..	..	W	..	..
190	Gaybeda	676.81	..	..	..	W	..	..
191	Brahmanpuri	419.24	..	..	..	W	..	..
192	Paldha Bujurg	1,668.15	..	..	..	W	..	..
193	Gawala	2,964.64	PR(1)	..	..	W	..	..
194	Mitawal	3,593.04	Mid.S.(1)	D(1)	..	W	KR	PO
195	Bhavsingpura	990.99	PR(1)	..	..	W	..	..
196	Neemkheda	953.10	PR(1)	..	..	W	..	..
197	Jamarda	1,247.00	..	..	..	R	..	..
198	Tigariya	1,668.00	PR(1)	..	..	W	..	..
199	Rufata	1,677.00	PR(1)	..	..	W	..	..
200	Chhodiya	1,751.00	PR(1)	..	..	W	..	..
201	Ambadochar	2,227.00	PR(1)	..	..	W	..	..
202	Gata	913.00	..	..	..	R,W	..	..
203	Peepri	1,203.88	PR(1)	..	..	W	..	..
204	Borkheda	418.31	..	..	..	W	..	..
205	Irpur	545.91	..	..	..	W	..	..
206	Nankodi	1,652.44	PR(1)	..	..	R	..	..
207	Mahufata	618.10	..	..	..	R	..	..
208	Chenpur	1,794.68	Mid.S.(1)	AD(1)	..	R	..	PO

Staple Food	Land use (*i.e.* area under different types of land use) in acres					Nearest town & distance in Kms.		Day of weekly Market, if any, held in village	Remarks including any place of religious, historical or archaeological interest	L.C. No.
	Forest	Irrigated	Un-Irrigated	Culturable waste (*i.e.* pasture and grazing land etc.)	Area not available for cultivation					
10	11	12	13	14	15	16		17	18	1
Jowar, Wheat	..	26.00	1,302.00	283.00	250.00	Bhikangaon	15.0	..	..	157
Jowar, Wheat	296.00	104.00	1,041.00	434.00	422.00	Bhikangaon	10.0	..	..	158
Jowar, Wheat	..	12.00	309.00	91.00	31.00	Bhikangaon	13.0	..	..	159
Jowar, Wheat	210.00	25.00	558.00	119.00	335.00	Bhikangaon	14.0	..	..	160
Jowar, Wheat	395.00	27.00	1,907.00	525.00	394.00	Bhikangaon	15.0	Saturday	..	161
Jowar, Wheat	518.00	12.00	384.00	45.00	12.00	Bhikangaon	18.0	..	..	162
Jowar, Wheat	..	19.00	740.00	332.00	46.00	Bhikangaon	15.0	..	..	163
Jowar, Wheat	522.00	38.00	2,988.00	1,700.00	185.00	Bhikangaon	15.0	..	..	164
Jowar, Wheat	151.00	21.00	765.00	196.00	40.00	Bhikangaon	7.0	..	..	165
Jowar, Wheat	293.00	22.00	859.00	507.00	52.00	Bhikangaon	11.0	..	..	166
Jowar, Wheat	272.00	2.00	267.00	45.00	8.00	Bhikangaon	11.0	..	..	167
Jowar, Wheat	878.00	30.00	1,158.00	451.00	63.00	Bhikangaon	13.0	..	..	168
Jowar, Wheat	903.25	26.31	1,684.80	212.93	131.84	Bhikangaon	12.8	Monday	..	169
Jowar, Wheat	943.60	34.53	1,405.02	384.01	368.71	Bhikangaon	14.4	..	..	170
Jowar, Wheat	586.60	58.19	816.57	141.10	134.92	Bhikangaon	16.0	..	..	171
Jowar, Wheat	141.00	11.00	1,282.00	583.00	33.00	Bhikangaon	20.8	..	..	172
Jowar, Wheat	122.00	22.00	875.00	310.00	63.00	Bhikangaon	25.6	..	..	173
Jowar, Wheat	390.00	3.00	276.00	60.00	35.00	Bhikangaon	30.4	..	..	174
Jowar, Wheat	..	20.00	1,101.00	827.00	93.00	Bhikangaon	25.6	..	..	175
Jowar, Wheat	245.10	11.75	738.88	104.23	155.32	Bhikangaon	19.2	..	..	176
Jowar, Wheat	..	5.15	580.12	67.69	144.44	Bhikangaon	19.2	..	..	177
Jowar, Wheat	208.84	127.25	3,182.39	769.37	646.42	Bhikangaon	12.0	Friday	..	178
Jowar, Wheat	..	..	662.02	48.41	153.31	Bhikangaon	9.0	..	..	179
Jowar, Wheat	19.01	..	344.79	46.89	94.69	Bhikangaon	9.0	..	..	180
Jowar, Wheat	144.05	..	924,57	77.96	118.48	Bhikangaon	8.0	..	..	181
Jowar, Wheat	123.73	..	386.92	28.39	88.81	Bhikangaon	10.0	..	..	182
Jowar, Maize	..	..	340.84	23.07	146.00	Bhikangaon	10.0	..	..	183
Jowar, Maize	74.46	..	929.75	103.73	257.52	Bhikangaon	11.0	..	..	184
Jowar, Maize	..	12.43	1,006.11	133.98	175.02	Bhikangaon	12.0	..	..	185
Jowar, Maize	70.39	..	785.33	90.76	217.36	Bhikangaon	12.0	..	..	186
Jowar, Maize	453.38	8.41	483.56	241.76	16.63	Bhikangaon	18.0	..	..	187
Jowar, Maize	11.62	31.24	740.41	260.90	99.29	Bhikangaon	25.0	..	..	188
Jowar, Maize	423.31	9.98	744.82	123.06	17.21	Bhikangaon	28.0	..	..	189
Jowar, Maize	25.54	12.06	455.83	160.40	22.98	Bhikangaon	25.0	..	..	190
Jowar, Maize	..	12.51	348.63	53.95	4.15	Bhikangaon	24.0	..	..	191
Jowar, Maize	398.77	3.20	1,016.94	218.02	31.22	Bhikangaon	20.0	..	..	192
Jowar, Maize	256.28	58.52	2,025.67	574.89	49.28	Bhikangaon	24.0	..	..	193
Jowar, Maize	..	138.17	2,706.21	617.99	130.67	Bhikangaon	35.2	Friday	..	194
Jowar, Maize	..	49.33	781.32	136.21	34.13	Bhikangaon	40.0	..	..	195
Jowar, Maize	..	12.55	804.85	88.42	47.28	Bhikangaon	36.8	..	..	196
Maize, Jowar	13.00	22.00	851.00	209.00	152.00	Bhikangaon	19.2	..	..	197
Maize, Jowar	500.00	18.00	832.00	106.00	212.00	Bhikangaon	25.6	..	..	198
Maize, Jowar	749.00	30.00	715.00	99.00	84.00	Bhikangaon	25.6	..	..	199
Maize, Jowar	44.00	55.00	1,388.00	105.00	159.00	Bhikangaon	28.8	..	..	200
Maize, Jowar	866.00	54.00	1,015.00	221.00	71.00	Bhikangaon	30.4	..	..	201
Maize, Jowar	585.00	11.00	297.00	9.00	11.00	Bhikangaon	32.0	..	..	202
Maize, Jowar	105.53	12.91	906.88	130.80	47.76	Bhikangaon	23.0	..	..	203
Maize, Jowar	..	..	362.50	44.70	11.11	Bhikangaon	20.0	..	..	204
Maize, Jowar	..	..	461.51	40.75	43.65	Bhikangaon	20.0	..	..	205
Maize, Jowar	..	4.00	1,188.18	303.05	157.21	Bhikangaon	21.0	..	..	206
Maize, Jowar	..	..	436.15	148.01	33.94	Bhikangaon	25.0	..	..	207
Maize, Jowar	..	11.66	1,506.56	177.40	99.06	Bhikangaon	18.0	Thursday	..	208

VILLAGE DIRECTORY

L.C. No.	Name of village	Total area of the village (in acres)	Amenities available within the villages					
			Educational	Medical	Power Supply	Drinking water	Communication	Post and Telegraph
1	2	3	4	5	6	7	8	9
209	Dhanwa	413.99	..	..	..	R	..	..
210	Sonkhedi	1,219.49	PR (1)	..	..	R	..	..
211	Gorakhpur	3,680.38	PR (1)	..	..	W	..	..
212	Dhasalgaon	1,392.38	..	..	..	W	..	..
213	Balkhad	1,313.60	PR (1)	..	..	W	..	..
214	Saykheda	559.72	PR (1)	..	..	W	..	..
215	Rahetya	1,592.38	..	..	..	R	..	..
216	Vaykheda	1,545.85	PR (1)	..	..	W	..	..
217	Marugarh	1,333.00	PR (1)	..	..	R	PR	..
218	Jhiranya	1,404.00	PR (2),Mid.S.(1)	VH(1),H(1)	..	F	PR	PO
219	Peepalya Khurd	847.00	..	..	..	NW	..	..
220	Shahpura	695.00	..	..	..	NW	..	..
221	Katjhira	952.00	..	..	..	NW	..	..
222	Rahetfal	944.00	PR (1)	..	..	W	..	..
223	Kusumbya	1,691.00	..	..	..	W	..	..
224	Manikera	980.00	PR (1)	..	..	W	..	..
225	Dehariya	1,465.66	..	..	..	W,NW	..	..
226	Kalikaray	321.96	..	..	..	W	..	..
227	Mandwa	690.44	..	..	..	W,NW	..	..
228	Rajpura	842.26	PR (1)	..	..	W,R	..	..
229	Putla	1,448.96	PR (1)	..	...	W,NW	PR	..
230	Malipura	728.43	..	..	..	W	..	..
231	Ratanpur Ja.	861.30	PR (1)	..	..	W,R	..	..
232	Ratli	5,169.57	PR (1)	..	..	W,R	..	..
233	Nihali	1,416.49	...	...	..	NW	..	..
234	Pichhodiya	923.48	..	..	..	W,NW	..	..
235	Badi	1,417.15	PR (1)	..	..	W	..	..
236	Bodranya	484.00	PR (1)	..	..	W	..	..
237	Medhagarh	829.00	...	..	..	W	..	..
238	Ghodi Bujurg	538.00	...	...	...	W	..	..
239	Mundya	908.00	PR (1)	...	..	W	..	..
240	Kakariya	464.00	...	..	..	NW	..	..
241	Sapatya	448.00	...	...	..	W	..	..
242	Chiriya	664.00	PR (1)	..	..	W	..	..
243	Narvat	544.00	PR (1)	..	..	R	..	..
244	Damkheda	1,122.00	PR (1)	..	..	NW	..	..
245	Nahaldari	799.00	..	..	..	W	..	..
246	Semal Khut	572.86	..	..	..	W	..	..
247	Kahariya Mal.	875.03	..	..	..	W,NW	..	..
248	Chopali	1,660.26	PR (1)	..	..	W,NW	..	-
249	Kakoda	1,312.55	..	..	..	W,NW	..	..
250	Bilkhed	1,347.24	PR (1)	..	..	W,NW	..	..
251	Dhupa Khurd	2,534.83	..	..	..	W,NW	..	..
252	Kudi	1,678.43	..	..	..	W,NW	..	..
253	Titranya	1,314.68	..	..	..	W,NW	..	..
254	Mandwa	1,068.34	..	..	..	W,NW	..	..
255	Padlya	2,856.05	PR (1)	D (1)	..	W,NW	..	..
256	Guwada	627.84	PR (1)	..	..	NW	..	..
257	Peedi Jamli	731.64	..	..	..	NW	..	..
258	Kotbarda	1,866.84	..	..	..	NW	..	..
259	Raverbeda	626.22	..	..	..	NW	..	..
260	Dhupa Bujurg	1,982.87	PR (1)	..	..	W,NW	..	..

BHIKANGAON TAHSIL

Staple Food	Land use (*i.e.* area under different types of land use) in acres: Forest	Irrigated	Un-Irrigated	Culturable waste (*i.e.* pasture and grazing land etc.)	Area not available for cultivation	Nearest town & distance in Kms.	Day of weekly Market, if any, held in village	Remarks including any place of religious, historical or archaeological interest	L.C. No.
10	11	12	13	14	15	16	17	18	1
Maize, Jowar	..	2.95	278.00	119.65	13.39	Bhikangaon 22.0	..	..	209
Maize, Jowar	..	8.40	868.49	303.55	39.05	Bhikangaon 24.0	..	..	210
Maize, Jowar	1,176.86	38.35	1,790.76	594.10	80.31	Bhikangaon 30.0	..	..	211
Maize, Jowar	203.57	10.73	998.36	123.30	56.42	Bhikangaon 32.0	..	..	212
Maize, Jowar	..	19.75	948.42	299.06	46.37	Bhikangaon 22.0	..	..	213
Maize, Jowar	80.55	8.90	385.89	67.05	17.33	Bhikangaon 30.0	..	..	214
Maize, Jowar	..	3.22	853.89	621.09	114.18	Bhikangaon 26.0	..	..	215
Maize, Jowar	352.34	11.65	917.89	152.88	111.09	Bhikangaon 25.0	..	..	216
Maize, Jowar	24.00	3.00	610.00	587.00	109.00	Bhikangaon 35.2	..	..	217
Maize, Jowar	6.00	58.00	1,084.00	154.00	102.00	Bhikangaon 38.4	Wednesday	..	218
Maize, Jowar	29.00	15.00	692.00	89.00	22.00	Bhikangaon 20.0	..	..	219
Maize, Jowar	..	6.00	541.00	111.00	37.00	Bhikangaon 21.0	..	..	220
Maize, Jowar	57.00	9.00	713.00	111.00	62.00	Bhikangaon 28.0	..	..	221
Maize, Jowar	142.00	55.00	701.00	23.00	23.00	Bhikangaon 24.0	..	..	222
Maize, Jowar	779.00	1.00	546.00	335.00	30.00	Bhikangaon 24.0	..	..	223
Maize, Jowar	91.00	1.00	536.00	312.00	40.00	Bhikangaon 28.0	..	..	224
Jowar, Maize	112.55	4.83	940.15	253.26	154.87	Bhikangaon 21.0	..	..	225
Jowar, Maize	..	10.21	263.71	8.03	40.01	Bhikangaon 20.0	..	..	226
Jowar, Maize	..	13.88	529.22	17.83	129.51	Bhikangaon 35.2	..	..	227
Jowar, Maize	..	28.90	677.99	28.22	107.15	Bhikangaon 33.6	..	..	228
Jowar, Maize	..	32.00	1,063.21	87.60	266.15	Bhikangaon 33.6	..	..	229
Jowar, Maize	..	9.29	653.93	9.93	55.28	Bhikangaon 33.6	..	..	230
Jowar, Maize	..	18.39	673.43	49.87	119.61	Bhikangaon 33.6	..	..	231
Jowar, Maize	..	19.06	1,747.29	319.43	3,083.79	Bhikangaon 33.6	..	..	232
Jowar, Maize	..	15.53	1,042.24	75.24	283.48	Bhikangaon 36.8	..	..	233
Jowar, Maize	30.37	3.11	674.65	70.08	145.27	Bhikangaon 36.8	..	..	234
Jowar, Maize	175.57	34.15	1,073.45	42.26	91.72	Bhikangaon 36.8	..	..	235
Jowar, Maize	..	4.00	435.00	1.00	44.00	Bhikangaon 35.2	..	..	236
Jowar, Maize	..	..	406.00	28.00	395.00	Bhikangaon 57.6	..	..	237
Jowar, Maize	..	8.00	450.00	..	80.00	Bhikangaon 24.0	..	..	238
Jowar, Maize	..	..	812.00	..	96.00	Bhikangaon 38.4	..	..	239
Jowar, Maize	..	3.00	340.00	..	121.00	Bhikangaon 24.0	..	..	240
Jowar, Maize	..	2.00	332.00	3.00	111.00	Bhikangaon 35.2	..	..	241
Jowar, Maize	..	17.00	572.00	.	75.00	Bhikangaon 41.6	Tuesday	..	242
Jowar, Maize	..	2.00	426.00	1.00	115.00	Bhikangaon 38.4	..	..	243
Jowar, Maize	..	14.00	767.00	..	341.00	Bhikangaon 40.0	..	..	244
Jowar, Maize	..	2.00	522.00	1.00	274.00	Bhikangaon 36.8	..	..	245
Jowar, Maize	..	..	369.42	138.92	64.52	Bhikangaon 64.0	..	..	246
Jowar, Maize	..	..	627.50	83.04	164.49	Bhikangaon 64.0	..	..	247
Jowar, Maize	21.84	6.24	1,055.56	194.80	381.82	Bhikangaon 56.0	..	..	248
Jowar, Maize	..	..	1,077.50	161.25	73.80	Bhikangaon 58.0	..	..	249
Jowar, Maize	..	..	908.05	199.66	239.53	Bhikahgaon 56.0	..	..	250
Jowar, Maize	..	..	1,524.00	282.48	728.35	Bhikangaon 58.0	..	..	251
Jowar, Maize	7.09	4.50	1,089.54	291.21	286.09	Bhikangaon 60.0	..	..	252
Jowar, Maize	..	..	609.42	199.02	506.24	Bhikangaon 60.0	..	..	253
Jowar, Maize	..	..	683.93	298.42	85.99	Bhikangaon 62.0	..	..	254
Jowar, Maize	..	..	1,005.20	1,274.56	576.29	Bhikangaon 70.0	Monday	..	255
Jowar, Maize	10.88	..	414.18	17.52	185.26	Rawer(MS) 25.6	..	..	256
Jowar, Maize	..	..	351.98	4.90	374.76	Rawer(MS) 44.8	..	..	257
Jowar, Maize	..	17.74	1,429.10	58.89	361.11	Rawer(MS) 32.0	..	..	258
Jowar, Maize	..	..	524.35	14.43	87.44	Rawer(MS) 30.4	Thursday	..	259
Jowar, Maize	..	..	1,325.68	20.39	636.80	Rawer(MS) 33.6	..	..	260

VILLAGE DIRECTORY

L.C. No.	Name of village	Total area of the village (in acres)	Amenities available within the villages					
			Educational	Medical	Power Supply	Drinking water	Communication	Post and Telegraph
1	2	3	4	5	6	7	8	9
261	Koth Khurd	413.49	..	..	..	NW	..	..
262	Manjal	452.91	..	..	..	NW	..	..
263	Harankundiya	568.76	..	..	..	NW	..	..
264	Khadkya Nadi	723.72	..	..	...	R	..	..
265	Sendiya Anjan	1,242.43	..	..	..	R	..	..
266	Kotta Bujurg	1,114.00	..	..	...	W,NW	..	..
267	Malgaon	1,714.00	PR (1)	..	..	W	..	..
268	Borbal	1,167.00	PR (1)	..	...	W	..	..
269	Palona	1,247.00	..	..	...	W	..	..
270	Satipeepri	489.00	..	..	...	NW	..	..
271	Mahetyakhedi	832.00	..	..	...	NW	...	..
272	Bunda	603.00	..	..	...	NW	..	..
273	Gadgya Aam	1,079·00	..	..	...	W,NW	...	..
274	Runda	1,715.00	..	..	...	NW	...	..
275	Sakad	665.00	..	...	...	NW	..	...
276	Sula Bardi	886.00	..	...	...	W	...	...
	TOTAL	**393,636.60**	**PR (112)** **Mid.S. (18)** **Sec S. (1)**	**D (8)** **H (2)** **O (3)**	**9**	**W (207)** **O (51)**	**PR (33)** **KR (20)**	**PO (12)**

Source.—Columns (1) to (5) & (7) to (18) : Tahsildar, Bhikangaon.
Column (6) : Madhya Pradesh Electricity Board, Jabalpur.
Note : (MS) in column 16 indicates Maharashtra State.

Staple Food	Land use (*i.e.* area under different types of land use) in acres					Nearest town & distance in Kms.	Day of weekly Market, if any, held in village	Remarks including any place of religious, historical or archaeological interest	L.C. No.
	Forest	Irrigated	Un-Irrigated	Culturable waste (*i.e.* pasture and grazing land etc.)	Area not available for cultivation				
10	11	12	13	14	15	16	17	18	1
Jowar, Maize	..	..	205.34	23.46	184.69	Rawer (MS) 27.2	..	..	261
Jowar, Maize	123.90	..	56.50	14.64	257.87	Rawer (MS) 41.6	..	..	262
Jowar, Maize	..	..	142.96	17.79	408.01	Rawer (MS) 27.2	..	..	263
Jowar, Maize	..	..	340.39	33.80	349.53	Rawer (MS) 27.2	..	..	264
Jowar, Maize	..	..	413.28	71.06	758.09	Rawer (MS) 21.00	..	..	265
Jowar, Maize	1.00	..	589.00	206.00	318.00	Bhikangaon 56.0	..	..	266
Jowar, Maize	314.00	..	840.00	362.00	198.00	Bhikangaon 56.0	..	..	267
Jowar, Maize	..	7.00	702.00	100.00	358.00	Rawer (MS) 25.0	..	..	268
Jowar, Maize	..	6.00	702.00	355.00	184.00	Rawer (MS) 21.0	..	..	269
Jowar, Maize	..	..	29.00	252.00	208.00	Rawer (MS) 22.0	..	..	270
Jowar, Maize	310.00	2.00	287.00	49.00	184.00	Rawer (MS) 32.0	..	..	271
Jowar, Maize	13.00	..	341.00	166.00	83.00	Rawer (MS) 17.0	..	..	272
Jowar, Maize	..	..	454.00	320.00	305.00	Rawer (MS) 35.0	..	..	273
Jowar, Maize	..	..	318.00	1,054.00	343.00	Rawer (MS) 16.0	..	..	274
Jowar, Maize	..	..	207.00	345.00	113.00	Rawer (MS) 15.0	..	..	275
Jowar, Maize	..	..	207.00	332.00	347.00	Rawer (MS) 12.0	..	..	276
..	55,313.87	5,295.78	234,112.12	56,076.50	42,838.33				

APPEN

Tahsilwise Abstract of Educational,

KHARGONE

Sl. No.	Name of Tahsil	NATURE															
		Educational										Medical					
		Primary School		Middle School		Higher Secondary School		College		Others		Dispensary		Hospital		Others	
		Number of Villages having Primary Schools	Number of Primary Schools	Number of Villages having Middle Schools	Number of Middle Schools	Number of Villages having Higher Secondary Schools	Number of Higher Secondary Schools	Number of Villages having Colleges	Number of Colleges	Number of Villages having other Educational institutions	Number of institutions	Number of Villages having Dispensaries	Number of Dispensaries	Number of Villages having Hospitals	Number of Hospitals	Number of Villages	Number of Institutions
1	2	3	4	5	6	7	8	9	10	11	12	13	14	15	16	17	18
1	Barwaha	93	93	12	12	2	2	..	..	..	..	7	7	3	3	1	1
2	Maheshwar	54	54	13	13	4	4	..	..	..	..	9	9	..	..	..	..
3	Barwani	93	98	7	7	..	..	..	..	..	..	12	15	..	..	2	2
4	Rajpur	138	150	18	18	3	3	..	..	..	..	16	16	..	..	4	4
5	Kasrawad	100	103	15	15	3	3	..	..	..	..	11	12	..	..	4	5
6	Sendhwa	138	147	8	9	2	2	..	..	..	..	9	9	1	1	..	..
7	Khargone	176	184	33	35	4	4	..	..	..	..	..	..	8	8	1	1
8	Bhikangaon	112	115	18	18	1	1	..	..	..	..	8	8	2	2	3	3
	Total	**904**	**944**	**124**	**127**	**19**	**19**	..	..	..	..	**72**	**76**	**14**	**14**	**15**	**16**

DIX

Medical and other amenities

DISTRICT

OF AMENITY

Power Supply		Drinking Water			Communications		Postal & Telegraph				Others		Sl. No.
Number of Villages where power supply is		Number of Villages having			Number of Villages having		Post Office		Telegraph Office				
Available	Not Available	Tap	Well	Others	Pucca Road	Kutcha Road	Number of Villages having Post Offices	Number of Post Offices	Number of Villages having Telegraph Offices	Number of Telegraph Offices	Number of Villages	Number of Offices	
19	20	21	22	23	24	25	26	27	28	29	30	31	1
11	312	..	201	37	35	109	13	13	..	..	..	..	1
24	184	3	151	18	39	17	10	10	..	..	..	..	2
10	178	..	119	65	56	4	7	7	..	..	..	..	3
25	176	..	156	25	93	4	14	14	1	1	2	2	4
12	217	1	119	40	71	98	18	18	..	..	1	1	5
20	252	..	225	40	38	2	15	15	..	..	1	1	6
34	359	..	269	39	38	..	19	19	..	..	1	1	7
9	267	..	207	51	33	20	12	12	..	..	..	..	8
145	**1,945**	**4**	**1,447**	**315**	**403**	**254**	**108**	**108**	**1**	**1**	**5**	**5**	

TOWN DIRECTORY

STATEMENT I

Status, Growth History and Functional Category of Towns

Sl. No.	Name of Town	Location Code No.	Name of Tahsil	Civic Administration status in 1970	Population of the Town at the Censuses of								Functional Category (1961 Census)
					1901	1911	1921	1931	1941	1951	1961	1971	
1	2	3	4	5	6	7	8	9	10	11	12	13	14
1	Anjad	21/VII	Rajpur	M	..	..	..	4,833	6,594	8,114	10,525	11,525	Primary activities.
2	Barwaha	21/I	Barwaha	M	6,094	7,184	6,515	6,650	7,302	8,462	11,188	16,222	Service - *cum*-Industry
3	Barwani	21/VI	Barwani	M	6,277	7,279	8,395	8,949	12,569	13,896	17,446	22,099	Services-*cum*-Industry.
4	Bhikangaon	21/IX	Bhikangaon	M	..	..	..	..	..	..	4,350	6,399	Service - *cum*-Industry.
5	Gogaon	21/XIII	Khargone	P	..	..	..	..	..	..	4,744	5,724	Primary activities-*cum*-Industry.
6	Kasrawad	21/V	Kasrawad	M	—	..	..	..	..	..	5,927	7,316	Primary activities.
7	Khargone	21/X	Khargone	M	7,624	9,423	10,610	12,157	14,851	20,762	30,652	41,316	Services-*cum*-Industry-*cum* Primary activities.
8	Khetia	21/XII	Sendhwa	M	..	—	..	..	..	5,033	6,838	8,819	Primary activities.
9	Maheshwar	21/III	Maheshwar	M	7,042	9,599	6,788	6,399	6,946	7,525	8,089	9,778	Industry-*cum*-Services.
10	Mandleshwar	21/IV	Maheshwar	M	—	..	..	..	..	5,094	5,481	6,501	Services.
11	Rajpur	21/VIII	Rajpur	M	..	..	..	5,104	5,732	6,753	8,460	10,513	Primary activities.
12	Sanawad	21/II	Barwaha	M	..	3,506	7,607	7,341	7,974	9,469	11,130	15,180	Service-*cum*-Industry.
13	Sendhwa	21/XI	Sendhwa	M	..	..	..	..	5,635	8,390	13,247	16,609	Industry-*cum*-Services-*cum*-Trade and Commerce

Source:—Column 5 : Government of Madhya Pradesh, Local Government (Urban) Department, Bhopal for Municipal Corporation and Municipalities only.

STATEMENT II

Physical Aspects and Location of Towns, 1969

Sl. No.	Name of Town	Physical Aspects: Latitude/ Longitude	Annual rainfall (in mm.)	Temperature (in Centigrade): Maximum	Temperature (in Centigrade): Minimum	Name of and road distance (Km.) from: Nearest city with population of 1 lakh or more	State H.Q.	District H.Q.	Tahsil H.Q.	Railway Station	Bus Route	Navigable river/canal (if within 10 Kms.)	Sea port (if within 50 Kms.)
1	2	3	4	5	6	7	8	9	10	11	12	13	14
1	Anjad	22°02′ 75°03′	960.7†	33.6†	19.6†	Indore [124]	Bhopal [324]	Khargone [73]	Rajpur [12]	Mhow [111]	Anjad [0]	..	..
2	Barwaha	22°16′ 76°03′	964.9	33.6†	19.6†	Indore [54]	Bhopal [216]	Khargone [75]	Barwaha [0]	Barwaha [0]	Barwaha [0]	..	..
3	Barwani	22°02′ 74°54′	936.2	N.A.	N.A.	Indore [145]	Bhopal [340]	Khargone [88]	Barwaha [0]	Mhow [125]	Barwani [0]	..	..
4	Bhikangaon	21°52′ 75°58′	848.0††	33.6†	19.6†	Indore [138]	Bhopal [327]	Khargone [39]	Bhikangaon [0]	Khandwa [98]	Bhikangaon [0]	..	..
5	Gogaon	21°56′ 75°45′	960.7†	33.6†	19.6†	Indore [121]	Bhopal [279]	Khargone [19]	Khargone [19]	Sanawad [40]	Gogaon [0]	..	..
6	Kasrawad	22°08′ 75°37′	960.7†	33.6†	19.6†	Indore [80]	Bhopal [256]	Khargone [32]	Kasrawad [0]	Barwaha [62]	Kasrawad [0]	..	
7	Khargone	21°50′ 75°36′	886.3	33.6†	19.6†	Indore [140]	Bhopal [288]	Khargone [0]	Khargone [0]	Sanawad [67]	Khargone [0]	..	.
8	Khetia	21°41′ 74°35′	960.7†	33.6†	19.6†	Indore [209]	Bhopal [496]	Khargone [127]	Sendhwa [58]	Dondaicha [56]	Khetia [0]	..	..
9	Maheshwar	22°12′ 75°35′	819.7	33.6†	19.6†	Indore [86]	Bhopal [340]	Khargone [36]	Maheshwar [0]	Barwaha [40]	Maheshwar [0]	..	..
10	Mandleshwar	22°12′ 75°39′	960.7†	33.6†	19.6†	Indore [95]	Bhopal (349)	Khargone [40]	Mandleshwar [9]	Barwaha [31]	Mandleshwar [0]	..	..
11	Rajpur	21°56′ 75°08r	716.4	33.6†	19.6†	Indore [112]	Bhopal [312]	Khargone [73]	Rajpur [0]	Indore [112]	Rajpur [0]	..	..
12	Sanawad	22°10′ 76°04′	960.7†	33.6†	19.6†	Indore [65]	Bhopal [227]	Khargone [67]	Barwaha [11]	Sanawad [0]	Sendhwa [0]	..	..
13	Sendhwa	21°42′ 75°07′	960.7†	33.6†	19.6†	Indore [151]	Bhopal [338]	Khargone [69]	Sendhwa [0]	Indore [151]	Sendhwa [0]	..	..

Source:—Column 3 : Director, Central Circle, Survey of India, Jabalpur.
Column 4 : Regional Meteorological Centre, Government of India, Nagpur, (based on average annual rainfall).
† Relates to Khandwa town.
†† Regional Meterological Centre, Nagpur for the Year 1967 (Total rainfall during the year).
Columns 5 and 6: Regional Meteorological Centre, Government of India, Nagpur, (based on average daily temperature).
† Relates to Khandwa town.
Columns 7 to 14: District Census Officer, Khargone (West Nimar).

STATEMENT III

Civic Finance, 1968-69, 1969-70 and 1970-71

(Figures in rupees rounded up to hundreds)

Sl. No.	Name of Town	Year	RECEIPT							EXPENDITURE						
			Receipt through taxes, etc.	Revenue derived from municipal properties & powers apart from taxation	Government grant	Loan	Advance	Other sources	Total Receipt	General Administration	Public safety	Public health & conveniences	Public work	Public institution	Others	Total expenditure
1	2	2(A)	3	4	5	6	7	8	9	10	11	12	13	14	15	16
1	Anjad	1968-69	123,400	12,800	14,200	..	..	400	150,800	49,400	9,500	69,800	700	..	15,300	144,700
		1969-70	183,500	21,800	15,500	..	55,900	3,300	280,000	59,500	17,600	82,000	10,000	..	76,300	245,400
		1970-71	251,700	29,400	17,500	..	60,300	2,500	361,400	68,500	30,300	117,500	32,500	..	75,400	324,200
2	Barwaha	1968-69	236,700	26,200	15,200	..	..	7,300	285,400	69,200	22,800	97,400	2,600	6,700	68,800	267,500
		1969-70	267,000	32,600	16,400	..	21,300	8,800	346,100	92,700	28,600	99,400	8,800	5,300	69,300	304,100
		1970-71	297,800	84,700	91,000	76,500	57,400	5,200	612,600	90,900	41,000	274,500	42,400	4,200	64,600	517,600
3	Barwani	1968-69	202,400	36,700	21,800	..	..	3,900	264,800	68,100	21,900	177,700	7,400	600	53,300	329,000
		1969-70	260,300	80,200	26,600	..	..	410,900	778,000	178,900	55,200	118,600	21,000	1,400	402,100	777,200
		1970-71	336,300	91,500	22,900	..	..	527,800	978,500	187,400	73,200	125,900	70,900	500	389,500	847,400
4	Bhikangaon	1968-69	109,000	4,800	6,900	..	..	..	120,700	23,900	7,000	19,000	6,800	600	18,500	75,800
		1969-70	112,700	12,600	7,300	..	9,800	266,500	408,900	27,800	9,000	30,700	6,600	700	14,200	89,000
		1970-71	130,600	15,400	7,500	..	26,600	436,100	616,200	33,600	9,600	20,800	33,700	800	89,800	188,300
5	Gogaon	1968-69	4,900	..	2,900	..	..	600	8,400	2,400	2,900	700	..	300	1,200	7,500
		1969-70	7,600	..	2,200	..	100	400	10,300	2,200	3,300	200	..	300	800	6,800
		1970-71	18,600	..	15,800	..	200	700	35,300	3,800	3,900	100	..	600	8,100	16,500
6	Kasrawad	1968-69	46,600	10,100	8,500	..	..	5,500	70,700	25,200	7,900	32,100	1,300	..	15,600	82,100
		1969-70	54,900	5,600	8,500	..	..	4,600	73,600	20,800	6,700	33,400	1,900	100	9,800	72,700
		1970-71	73,000	10,300	58,500	50,000	..	3,600	195,400	29,200	10,400	35,600	15,400	100	12,500	103,200
7	Khargone	1968-69	391,300	201,300	39,500	..	25,200	122,700	780,000	134,000	60,600	348,200	54,400	3,300	215,500	816,000
		1969-70	586,600	217,000	36,000	..	28,200	132,900	1,000,700	143,200	56,400	348,200	37,700	17,600	277,300	880,400
		1970-71	669,300	232,500	35,800	..	42,300	156,300	1,136,200	161,100	58,300	394,600	72,600	2,400	340,300	1,029,300
8	Khetia	1968-69	108,200	31,800	11,400	..	36,500	15,400	203,300	45,000	6,700	43,600	22,600	3,900	10,800	132,600
		1969-70	112,400	34,600	10,600	..	18,800	16,900	193,300	58,300	12,200	51,000	20,800	4,300	10,900	157,500
		1970-71	115,700	39,200	10,900	..	43,600	23,500	232,900	57,500	14,700	70,400	22,800	2,800	8,000	176,200
9	Maheshwar	1968-69	50,600	9,300	11,900	..	..	..	71,800	21,700	12,100	32,100	2,300	100	3,800	72,100
		1969-70	67,700	15,600	11,900	..	..	7,200	102,400	22,100	14,300	17,400	23,600	..	13,300	90,700
		1970-71	83,200	11,800	11,900	16,300	..	..	123,200	31,700	30,000	30,500	30,100	800	11,000	134,100

1	2	2(A)	3	4	5	6	7	8	9	10	11	12	13	14	15	16
10	Mandleshwar	1968-69	47,300	13,800	10,000	5,200	..	26,500	102,800	20,400	7,200	24,100	..	200	49,000	100,900
		1969-70	17,500	16,300	8,200	..	7,000	78,600	127,600	48,300	6,900	1,400	7,000	..	62,700	126,300
		1970-71	75,000	9,900	13,400	..	12,100	78,800	189,200	49,600	300	1,400	300	..	135,400	187,000
11	Rajpur	1968-69	103,100	25,000	12,100	..	..	..	140,200	45,800	10,600	51,600	10,300	1,000	16,000	135,300
		1969-70	141,800	50,900	12,100	..	..	..	204,800	53,000	16,300	55,300	21,500	..	41,000	187,100
		1979-71	169,500	50,000	12,100	..	..	..	231,600	53,800	17,700	67,300	2,700	..	67,600	209,100
12	Sanawad	1968-69	219,300	2,300	14,600	..	..	23,300	259,500	28,300	5,200	15,800	..	..	199,100	248,400
		1969-70	263,300	2,300	15,200	..	..	42,800	328,600	33,400	10,100	34,600	..	..	230,600	308,700
		1970-71	341,800	3,600	29,200	..	..	37,400	412,000	53,200	6,800	42,300	..	..	240,400	342,700
13	Sendhwa	1968-69	209,700	20,500	16,100	..	..	6,700	253,000	82,200	11,600	126,900	4,500	..	32,100	257,300
		1969-70	275,600	167,300	16,100	..	..	8,200	467,200	87,300	14,800	131,600	14,600	9,200	173,100	430,600
		1970-71	296,400	21,500	165,100	149,000	..	2,900	634,900	95,500	23,290	472,600	29,100	900	52,800	674,100

Source:—Respective Chief Municipal Officers and Sarpanch Gram Panchayat.

STATEMENT IV

Civic and other Amenities, 1969

Sl. No.	Name of Town	Road length (in Km.)	System of sewerage/ drainage	No. of Latrines			Method of disposal of night soil	Protected Water Supply		Fire fighting service	Electrification (Number of connections)				
				Water borne	Service	Others		Source	Capacity (Litres)		Domestic	Industrial	Commercial	Road lighting(Points)	Others
1	2	3	4	5	6	7	8	9	10	11	12	13	14	15	16
1	Anjad	5.00	OSD	29	434	12	WB	W	..	1	386	20	188	264	80
2	Barwaha	6.00	..	..	100	50	HL	T	1,500,000	..	495	29	265	372	33
3	Barwani	20.00	..	..	2,142	36	WB	T	250,000	..	857	41	353	533	53
4	Bhikangaon	2.31	OSD	10	8	480	WB	T/W	..	1	215	20	114	130	97
5	Gogaon	1.00	..	..	..	500	HL	W	..	..	96	7	38	83	..
6	Kasrawad	N.A.	OSD	6	..	..	WB	W	..	..	257	13	84	183	46
7	Khargone	6.04	OSD	3	59	..	WB	T	1,365,000	1	1,281	113	724	802	232
8	Khetia	6.00	OSD	19	179	54	WB	W	..	1	254	8	109	208	37
9	Maheshwar	1.05	OSD	..	800	25	HL	T	409,500	1	745	82	157	367	195
10	Mandleshwar	8.00	OSD	..	..	8	B	T	136,500	1	302	1	14	163	..
11	Rajpur	4.00	OSD	5	500	..	WB	T/W	45,460	..	323	11	156	222	26
12	Sanawad	3.63	OSD	20	400	..	WB	T	910,000	1	507	51	252	400	100
13	Sendhwa	4.00	OSD	..	1,000	..	WB	T	455,000	...	685	35	250	380	59

Source:—Columns 3 to 11 and 15 : Respective Chief Municipal Officers and Sarpanch Gram Panchayat.
Columns 12, 13, 14 and 16 : Madhya Pradesh Electricity Board, Jabalpur.

STATEMENT V

Medical, Educational, Recreational and Cultural Facilities in Towns, 1969

(Figures indicate number of Units)

Sl. No.	Name of Town	Medical Facilities		EDUCATIONAL FACILITIES									Recreational and Cultural Facilities			
		Hospitals/ Dispensaries/ T.B. clinics/Health Centres/ Nursing Homes, etc.	Beds in medical institutions noted in Col. No. 3	Arts/ Science/ Commerce Colleges etc.	Medical Colleges	Engineering Colleges	Polytechnics	Recognised short hand, typewriting & other vocational training institutes	Higher Secondary or Secondary Schools	Junior Secondary/ Middle Schools	Primary Schools	Others	Stadium	Cinemas	Auditorial/ Drama Halls	Public libraries including reading rooms
1	2	3	4	5	6	7	8	9	10	11	12	13	14	15	16	17
1	Anjad	H (1)	20	.	..	..	..	..	2	1	3	..	1	2	..	1
2	Barwaha	PHC (1)	24	AS (1)	..	..	..	..	2	1	3	2	1	1	..	1
3	Barwani	H, TBC, FC (1) (1) (1)	138	ACS (1)	..	..	..	..	2	4	6	1	2	2	1	3
4	Bhikangaon	PHC (1)	18	..	..	..	..	..	1	1	1	..	1	1	..	—
5	Gogaon	PHC (1)	6	..	..	..	..	..	1	1	1	..	..	1	..	..
6	Kasrawad	PHC (1)	12	..	..	..	..	VO (1)	2	..	2	..	..	1	..	1
7	Khargone	H, TBC, FC (1) (1) (1)	96	ACS (1)	..	..	..	..	3	6	12	3	4	2	..	2
8	Khetia	H (1)	8	..	..	..	..	..	1	1	2	..	..	2	..	1
9	Maheshwar	PHC (1)	20	..	..	..	..	..	1	1	2	2	..	1	1	1
10	Mandleshwar	H (1)	22	..	..	..	..	VO (1)	2	..	3	2	..	1	1	2
11	Rajpur	PHC (1)	12	..	..	..	..	..	2	..	5	..	..	1	..	1
12	Sanawad	H (1)	26	..	..	..	1	..	2	1	2	..	..	2	..	1
13	Sendhwa	TBC (1)	40	..	..	..	..	..	1	2	2	1	..	2	..	1

Source:—Columns 3, 4 and 6 : Director, Health Services, Madhya Pradesh, Bhopal.
Column 5 : Director, Collegiate Education, Madhya Pradesh, Bhopal.
Columns 7 and 8 : Director, Technical Education, Madhya Pradesh, Bhopal.
Column 9 : Director Employment and Training, Madhya Pradesh, Jabalpur (relating to the year 1965).
Columns 10 to 13 : Director Public Instruction, Madhya Pradesh, Bhopal.
Columns 14 to 17 : Tahsildars, Barwaha, Barwani, Bhikangaon, Kasrawad, Khargone, Maheshwar, Rajpur and Sendhwa.

STATEMENT VI

Trade, Commerce, Industry and Banking, 1969

Sl. No.	Name of Town	Names of three most important commodities imported			Names of three most important commodities exported			Names of three most important commodities manufactured			No. of Banks	No. of Agricultural Credit Societies	No. of Non-agricultural Credit Societies	Remarks
		1st	2nd	3rd	1st	2nd	3rd	1st	2nd	3rd				
1	2	3	4	5	6	7	8	9	10	11	12	13	14	15
1	Anjad	Cloth	Vegetable	*Bidi*	Cotton	Tobacco	Groundnut	Groundnut Oil	Cotton Bales	Ice	2	1	..	..
2	Barwaha	Cotton	Wheat	Coal	Country Liquor	Lime	Wood	Country Liquor	Lime	Agricultural implements & Hardware	2	1	..	..
3	Barwani	Sugar	Cloth	Hard-ware	Cotton	Ground-nut	Papaya Fruit	Handloom Cloth	Wooden Furniture	Groundnut Oil	2	1	..	..
4	Bhi[illegible]ngoan	Cloth	Medicines	Wheat	Cotton Bales	Ground-nut Oil	Cotton Seeds	Groundnut Oil	Cotton Bales	Oil Cakes	2	..	..	..
5	Gogaon	Sugar	Petrol & Kerosene	Cloth	Cotton	Ground-nut	*Moong*	*Bidi*	Bricks and Claypots	..	2	1	..	..
6	Kasrawad	Sugar	Jowar	*Gud*	Cotton	Banana	..	Cotton Bales	Groundnut Oil	Bricks and Claypots	2	1	..	..
7	Khargone	Sugar	Cloth	Iron & Hard-ware	Cotton Bales	Ground-nut Oil	Cotton Seeds	Cotton Bales	Groundnut Oil	Cement Poles	7	1	5	..
8	Khetia	Cloth	Cigarette *Bidi*	Ground-nut	Banana	Water Meter	*Moong*	Ground Oil	Cotton	Til Oil	2	2	1	..
9	Maheshwar	Cloth	Silver	Wheat	Ground-nut	Power-loom Cloth	Cotton	Handloom, Powerloom cloth	Silver Ornaments	Bricks & Claypots	2	1	..	..
10	Mandleshwar	Cloth	Wheat	Sugar	Ground-nut	Cotton	..	Bricks and Claypots	..	..	1	1	1	..
11	Rajpur	Cloth	Sugar	Rice	Vege-tables	Wood	Ground-nut	Wooden Furniture	Bricks and Claypots	Groundnut Oil	2	1	..	..
12	Sanawad	Clotn	Sugar	Medicines	*Bidi*	Yarn	Cotton-bales	*Bidi*	Yarn	Oil Cakes	2	1	1	..
13	Sendhwa	Cloth	*Jowar*	Cotton	Wood	Cotton Bales	*Urad*	Groundnut Oil	Cotton Bales	Oil Cakes	2	..	1	..

Source:—Columns 3 to 11 : Director, Economics and Statistics, Madhya Pradesh, Bhopal.
Column 12 : Statistical tables relating to Banks of India, 1970, Reserve Bank of India, Bombay. Information is as on 31-3-1971.
Columns 13 to 15 : Registrar, Co-operative Societies ,Madhya Pradesh, Bhopal.

STATEMENT VII

Population by Religion and Scheduled Castes/Scheduled Tribes in Towns, 1971

Sl. No.	Name of Town	Buddhists		Christians		Hindus		Jains		Muslims		Sikhs		Other religions and Persuations		Religion not stated		Scheduled Castes		Scheduled Tribes	
		M	F	M	F	M	F	M	F	M	F	M	F	M	F	M	F	M	F	M	F
1	2	3	4	5	6	7	8	9	10	11	12	13	14	15	16	17	18	19	20	21	22
1	Anjad	..	..	5	4	4,812	4,667	120	105	995	814	2	1	..	..	..	..	963	888	1	..
2	Barwaha	..	..	67	7	6,540	5,059	438	402	1,714	1,478	279	234	2	2	..	..	520	400	4	1
3	Barwani	..	..	188	87	8,505	7,433	198	131	2,690	2,687	104	76	..	..	..	..	1,168	1,119	1,092	742
4	Bhikangaon	..	..	..	1	2,734	2,508	42	27	565	517	5	..	..	.	..	..	331	336	459	418
5	Gogaon	..	..	..	1	1,861	1,845	8	5	1,021	983	..	..	..	..	..	..	175	181	1	..
6	Kasrawad	..	..	1	1	3,060	2,715	100	110	675	653	1	..	..	..	..	..	670	617	..	..
7	Khargone	..	..	14	15	14,456	12,894	201	187	6,868	6,475	104	99	..	..	3	..	1,137	1,042	288	180
8	Khetia	..	..	3	1	3,662	3,536	190	176	648	596	4	3	..	..	..	..	1,024	971	..	..
9	Maheshwar	..	..	11	..	3,862	3,685	123	110	1,013	933	12	29	..	..	..	..	569	569	45	68
10	Mandleshwar	..	..	94	71	2,659	2,293	125	128	585	503	21	21	..	..	1	..	477	419	..	..
11	Rajpur	..	..	2	9	4,383	4,214	18	18	967	889	8	5	..	..	..	..	423	405	397	401
12	Sanawad	1	7	3	1	5,565	4,843	565	509	1,866	1,689	69	62	..	..	..	..	444	409	28	63
13	Sendhwa	11	19	9	5	6,205	5,781	164	150	2,266	2,060	119	117	..	..	..	..	424	391	283	155

Note:—Persons returning different sects/faith have been clubbed in main religion as below :—

In Barwaha Town, Hindu includes Vaishnav (M. 28, F. 27), & Sindhi (M. 3, F. 5); Muslim includes Bohra (M. 5, F. 4); Others include Parsi, (M. 2, F. 2)

In Anjad town, Hindu includes Radhaswami (M. 3, F. 2),

In Sendhwa town, Hindu includes Malyalam (M. 2); Muslim include, Bohra (M. 7, F. 6)

In Khetia town, Hindu includes Vaishnav (M. 19, F. 23)

In Khargone town, Hindu includes Sindhi (M. 6)

In Gogaon Town, Hindu includes, Sanatan (M. 5, F. 2), Arya (M. 4, F. 2), & Vaishnav (M. 2, F. 3).

PRIMARY CENSUS ABSTRACT

PART X (B)

EXPLANATORY NOTE

I. General:—In Part A, the picture of the district as revealed by non-Census data has been discussed. In this note, the progress made by the district in the 1961-71 decade would be dealt with on the basis of information collected in the individual slip that was canvassed in the 1971 Census. Broadly speaking, the changes that have come about in the matter of total population, its growth-rate and density, sex-ratio, literacy, Scheduled Castes and Scheduled Tribes, working population, occupied residential houses and number of households have been discussed.

II. Population.—The population of Khargone (West Nimar) district is 1,284,812 while the population of Madhya Pradesh is 41,654,119. The population of Khargone (West Nimar) district, thus comes to 3.08 percent of the State population. The rural population is about 86 percent of the district population whereas the urban population is 14.23 percent as against the State percentage of 16.29. In other words, the district is rural in character. Highest percentage of the district population is found in Khargone tahsil (about 21 percent) and the reason for this is that the district headquarter town, Khargone, is located in this tahsil.

Khargone (West Nimar) district ranks 7th among the 43 districts of the State in population. During the decade 1961-71, the district population-growth-rate has been 29.72 against the State growth-rate of 28.67. The area of the district is 13,441 sq. km. In other words, it has 3.03 percent of the State area and ranks 7th in area among the districts of the State. The density of population per sq. km. of the district is 96 against the State density of 94 and the district ranks 24th in density in the State. The sex-ratio, number of females per 1,000 males, of the district and the State is 950 and 941, respectively. Barwaha, Maheshwar & Kasrawad tahsils have got sex-ratio lower than the district sex-ratio. Khargone tahsil has sex-ratio equal to that of the district, while remaining four tahsils have higher sex-ratio.

III. Literacy.—(1) The percentage of literacy in the district comes to about 19 as against the State literacy percentage of about 22. In 1961 also, the literacy percentage of the district 15.33 was lower than the State percentage of 17.13. The district has made some progress to increase the rate of literacy during the decade 1961-71.

(2) The literacy percentage among the males in the district (27.95) is lower than the State percentage of about 33. Among females also, the literacy percentage in the district (8.87) is lower than the State percentage of about 11.

(3) Among the tahsils, Maheshwar tahsil has the highest literacy percentage of 26.50, while Sendhwa tahsil has the lowest percentage of about 12.

(4) Regarding literacy percentage in the tahsils among males, Barwaha tahsil is at the top (about 40 percent), while Sendhwa tahsil with about 17 percent comes last. Among females, Maheshwar tahsil leads in literacy (about 13 percent), while Bhikangaon tahsil with 4.81 percent comes last.

IV. Workers.—In the district about 35 percent of the population comes under the category of workers (main activity) against the State percentage of about 37. The percentage of female workers to total female population (17.54) is slightly lower than the State percentage (18.65). Within the district, comparatively greater percentage of workers (males and females) have been returned from Bhikangaon tahsil. Barwani tahsil has returned the lowest percentage of workers (30.33). Among female workers, Rajpur tahsil (with 22.36 percent) leads other tahsils of the district, while Barwani tahsil with (10.71 percent) comes last. Among the workers in the district, about 54 and 30 percent are cultivators and agricultural labourers, respectively, as against the State percentage of about 53 and 27. Under the category "other workers" the district percentage

(about 16) is lower than the State percentage of 20.58. Among females the district percentage of cultivators (about 39) and other workers (about 7) is lower than the State percentage of about 41 and 10, respectively, while for agricultural labourers the district percentage (about 54) is higher than the State percentage (about 49). Comparatively, highest percentage of cultivators (about 63) has been returned from Barwani tahsil, while Maheshwar tahsil has returned highest percentage (about 40) of agricultural labourers. Lowest percentage of cultivators (about 41) and agricultural labourers (about 20) have been returned from Barwaha and Barwani tahsils, respectively.

V. Scheduled Caste and Scheduled Tribe.—The percentage of Scheduled Castes to total population of the district (about 10) is lower than the State percentage (about 13). The percentage of Scheduled Tribes to total population of the district (about 40) is much higher than the State percentage (about 20). Highest percentage (about 18) of Scheduled Castes is in Maheshwar tahsil, while lowest (about 6) percentage is in Sendhwa tahsil. Highest percentage (about 67) of Scheduled Tribe is in Sendhwa tahsil, while Kasrawad tahsil has the lowest percentage (0.68).

VI. Occupied Residential Census Houses.—The district has 187,566 occupied residential Census houses against the State figure of 6,822,767 which comes to 2.749 percent. During 1961, there were 171,482 occupied residential Census houses in the district against the State figure of 6,230,854 which came to 2.752 percent. There has been very slight change in the percentage during the decade. The number of households and persons per occupied residential Census house in 1961 and 1971 are indicated below:—

State/ District	year	No. of residential Census houses	No. of households	No. of households per occupied residential Census houses	No. of persons per residential Census house
1	2	3	4	5	6
State	1961	6,230,854	6,615,580	1.06	5.2
Distt.	1961	171,482	177,463	1.03	5.77
State	1971	6,822,767	7,740,289	1.13	6.1
Distt.	1971	187,566	205,569	1.09	6.35

It would thus be seen that the pressure on occupied residential Census houses has increased during the decade in the district as well as in the State. Comparatively, Khargone tahsil (with about 20 percent) claims the highest percentage of occupied residential Census houses in the district.

VII. Villages and Towns.—There are 2,090 villages in Khargone district, which comes to 2.71 percent of total villages in the State. The percentage of inhabited villages to total villages in the district is 84.50 against the State percentage of about 92. There are 250 towns in the State out of which the district claims 13:—Anjad, Barwaha, Barwani, Bhikangaon, Gogaon, Kasrawad, Khargone, Khetia, Maheshwar, Mandleshwar, Rajpur, Sanawad and Sendhwa.

FIGURES AT A GLANCE

Particulars			Madhya Pradesh	Khargone District
Population	**Total**	**Persons**	**41,654,119**	**1,284,812**
		Males	**21,455,334**	**658,841**
		Females	**20,198,785**	**625,971**
	Rural	**Persons**	**34,869,352**	**1,102,017**
		Males	**17,823,411**	**562,922**
		Females	**17,045,941**	**539,095**
	Urban	**Persons**	**6,784,767**	**182,795**
		Males	**3,631,923**	**95,919**
		Females	**3,152,844**	**86,876**
Percentage of urban population to total population			16.29	14.23
Decennial population growth rate 1961-71			28.67	29.72
Area in Sq. Km.			442,841	13,441
Density of population per Sq. Km.			94	96
Sex-ratio (No. of females per 1,000 males)			941	950
Total literate and educated persons with literacy percentage.		*Persons*	*9,223,081 (22.14)*	*239,716 (18.66)*
		Males	7,016,649 (32.70)	184,174 (27.95)
		Females	2,206,432 (10.92)	55,542 (8.87)
Total No. of workers (Main activity) with percentage of workers to total population shown within brackets.		*Persons*	*15,295,663 (36.72)*	*447,883 (34.86)*
		Males	11,529,092 (53.74)	338,099 (51.32)
		Females	3,766,571 (18.65)	109,784 (17.54)
Break-up of workers with percentage				
(i) Cultivators		*Persons*	*8,084,743 (52.86)*	*243,458 (54.36)*
		Males	6,537,112 (56.70)	200,436 (59.28)
		Females	1,547,631 (41.09)	43,022 (39.19)
(ii) Agricultural Labourers		*Persons*	*4,062,338 (26.56)*	*134,052 (29.93)*
		Males	2,228,064 (19.33)	74,524 (22.04)
		Females	1,834,274 (48.70)	59,528 (54.22)
(iii) Other workers		*Persons*	*3,148,582 (20.58)*	*70,373 (15.71)*
		Males	2,763,916 (23.97)	63,139 (18.68)
		Females	384,666 (10.21)	7,234 (6.59)
Scheduled Castes with percentage to total population		*Persons*	*5,453,690 (13.09)*	*132,491 (10.31)*
		Males	2,810,175 (13.10)	67,732 (10.28)
		Females	2,643,515 (13.09)	64,759 (10.35)
Scheduled Tribes with percentage to total population		*Persons*	*8,387,403 (20.14)*	*508,247 (39.56)*
		Males	4,198,509 (19.57)	257,404 (39.07)
		Females	4,188,894 (20.74)	250,843 (40.07)
No. of occupied residential Census houses			6,822,767	187,566
No. of Villages		Total	77,090	2,090
		Inhabited	71,059*	1,766†
		Uninhabited	6,031**	324
No. of Towns			250	13

*Includes 176 inhabited villages which have been treated as urban outgrowth of nearby city/town.

**Includes 67 villages of which abadi areas have been merged in nearby city/town.

†Includes 2 inhabited villages which have been treated as urban outgrowth of nearby city/town.

PRIMARY CENSUS ABSTRACT

L.C. No.	District/Tahsil/Town/ Town Agglo.		Area in Km²	Occupied residential Houses	No. of house-holds	Total population (Including institutional and houseless population) P	M	F	Scheduled Castes M	F
1	2		3	4	5	6	7	8	9	10
21	**Khargone District (West Nimar)**	**Total**	**13,441.0**	**187,566**	**205,569**	**1,284,812**	**658,841**	**625,971**	**67,732**	**64,759**
		Rural	**13,397.9**	**162,984**	**173,950**	**1,102,017**	**562,922**	**539,095**	**59,026**	**56,660**
		Urban	**43.1**	**24,582**	**31,619**	**182,795**	**95,919**	**86,876**	**8,706**	**8,099**
1	Barwaha Tahsil	Total	1,211.0	22,646	26,673	151,169	79,058	72,111	12,601	12,094
		Rural	1,201.2	19,113	20,960	118,942	61,507	57,435	11,569	11,227
		Urban	9.8	3,533	5,713	32,227	17,551	14,676	1,032	867
	Barwaha U.A.	Urban	1.58	1,776	2,934	17,047	9,482	7,565	588	458
	(i) Barwaha (M)	Urban	1.55	1,616	2,764	16,222	9,040	7,182	520	400
	(ii) Barwaha Kasba[1] (OG)	Urban	0.03	160	170	825	442	383	68	58
	Sanawad (M)	Urban	8.18	1,757	2,779	15,180	8,069	7,111	444	409
2	Maheshwar Tahsil	Total	804.0	15,555	16,689	98,875	51,124	47 751	9,431	8,784
		Rural	800.3	12,932	13,676	82,399	42,505	39,894	8,385	7,796
		Urban	3.7	2,623	3,013	16,476	8,619	7,857	1,046	988
	Maheshwar U. A.	Urban	2.87	1,482	1,808	9,831	5,051	4,780	569	569
	(i) Maheshwar (M)	Urban	2.38	1,473	1,795	9,778	5,021	4,757	569	569
	(ii) Maheshwar Kasba[2] (OG) (Nayapura)	Urban	0.49	9	13	53	30	23	..	..
	Mandleshwar U.A.	Urban	0.82	1,141	1,205	6,645	3,568	3,077	477	419
	(i) Mandleshwar (M)	Urban	0.73	1,113	1,177	6,501	3,485	3,016	477	419
	(ii) Mandleshwar Kasba[3] (OG) (Nayapura)	Urban	0.09	28	28	144	83	61	..	..
3	Barwani Tahsil	Total	674.6	17,715	19,008	1,329.81	67,942	65,039	5,113	4,915
		Rural	672.8	14,265	15,128	1,108.82	56,257	54,625	3,945	3,796
		Urban	1.8	3,450	3,880	22,099	11,685	10,414	1,168	1,119
	Barwani (M)	Urban	1.76	3,450	3,880	22,099	11,685	10,414	1,168	1,119
4	Rajpur Tahsil	Total	1,309.7	24,867	26,993	1,731.95	88,252	84,943	8,099	7,849
		Rural	1,306.1	21,433	23,012	1,496.35	76,169	73,466	6,446	6,310
		Urban	3.6	3,434	3,981	23,560	12,083	11,477	1,653	1,539
	Rajpur (M)	Urban	3.00	1,561	1,750	10,513	5,378	5,135	423	405
	Anjad U.A.	Urban	0.58	1,873	2,231	13,047	6,705	6,342	1,230	1,134
	(i) Anjad (M)	Urban	0.54	1,600	1,954	11,525	5,934	5,591	963	888
	(ii) Anjad Kasba[4] (Shivpuri)(OG)	Urban	0.04	273	277	1,522	771	751	267	246
5	Kasrawad Tahsil	Total	1,010.8	14,945	16,142	95,530	49,395	46,135	7,664	7,213
		Rural	1,006.8	13,828	14,914	88,053	45,470	42,583	6,994	6,596
		Urban	4.0	1,117	1,228	7,477	3,925	3,552	670	617
	Kasrawad U.A.	Urban	3.97	1,117	1,228	7,477	3,925	3,552	670	617
	(i) *Kasrawad (M)	Urban	3.88	1,092	1,197	7,316	3,837	3,479	670	617
	(ii) Kasrawad Khurd[5] (OG)	Urban	0.09	25	31	161	88	73	..	..

KHARGONE DISTRICT

Scheduled Tribes		Literate and educated persons		WORKERS (I-IX) Total Workers		WORKERS I Cultivators			District/Tahsil/Town/ Town Agglo.	L.C. No.
M	F	M	F	M	F	M	F			
11	12	13	14	15	16	17	18		2	1
257,404	**250,843**	**184,174**	**55,542**	**338,099**	**109,784**	**200,436**	**43,022**	**Total**	**Khargone District**	**21**
254,472	**248,466**	**127,986**	**27,539**	**294,561**	**102,116**	**195,347**	**42,438**	**Rural**	**(West Nimar)**	
2,932	**2,377**	**56,188**	**28,003**	**43,538**	**7,668**	**5,089**	**584**	**Urban**		
655	685	31,405	8,489	42,151	11,098	19,312	2,462	Total	Barwaha Tahsil	1
623	621	20,433	3,513	33,369	10,022	18,912	2,426	Rural		
32	64	10,972	4,976	8,782	1,076	400	36	Urban		
4	1	6,288	2,594	5,074	663	205	27	Urban	Barwaha U.A.	
4	1	6,191	2,566	4,838	582	195	24	Urban	(i) Barwaha (M)	
..	..	97	28	236	81	10	3	Urban	(ii) Barwaha Kasba[1] (OG)	
28	63	3,684	2,382	3,708	413	195	9	Urban	Sanawad (M)	
9,743	9,108	19,972	6,233	26,361	9,776	12,922	2,306	Total	Maheshwar Tahsil	2
9,695	9,037	14,515	3,546	22,378	8,882	12,456	2,250	Rural		
48	71	5,457	2,687	3,983	894	466	56	Urban		
48	71	3,179	1,640	2,396	524	256	19	Urban	Maheshwar U.A.	
45	68	3,164	1,635	2,377	522	255	19	Urban	(i) Maheshwar (M)	
3	3	15	5	19	2	1	..	Urban	(ii) Maheshwar Kasba[2] (OG) (Nayapura)	
..	..	2,278	1,047	1,587	370	210	37	Urban	Mandleshwar U.A.	
..	..	2,239	1,036	1,536	338	209	36	Urban	(i) Mandleshwar (M)	
..	..	39	11	51	32	1	1	Urban	(ii) Mandleshwar Kasba[3] (OG) (Nayapura)	
43,123	42,153	13,495	5,198	33,360	6,969	22,499	2,815	Total	Barwani Tahsil	3
42,031	41,411	6,317	1,180	28,678	5,970	22,030	2,749	Rural		
1,092	742	7,178	4,018	4,682	999	469	66	Urban		
1,092	742	7,178	4,018	4,682	999	469	66	Urban	Barwani (M)	
41,163	40,130	23,718	7,510	45,482	18,995	28,919	10,931	Total	Rajpur Tahsil	4
40,765	39,729	17,742	4,674	39,869	17,750	27,722	10,767	Rural		
398	401	5,976	2,836	5,613	1,245	1,197	164	Urban		
397	401	2,696	1,298	2,414	425	576	138	Urban	Rajpur (M)	
1	..	3,280	1,538	3,199	820	621	26	Urban	Anjad U.A.	
1	..	3,222	1,524	2,771	601	608	20	Urban	(i) Anjad (M)	
..	..	58	14	428	219	13	6	Urban	(ii) Anjad Kasba[4] (Shivpuri) (OG)	
346	306	16,977	3,854	25,861	9,048	15,385	2,480	Total	Kasrawad Tahsil	5
346	306	14,827	2,996	23,988	8,397	14,848	2,364	Rural		
..	..	2,150	858	1,873	651	537	116	Urban		
..	..	2,150	858	1,873	651	537	116	Urban	Kasrawad U.A.	
..	..	2,137	855	1,822	616	535	116	Urban	(i) *Kasrawad (M)	
..	..	13	3	51	35	2	..	Urban	(ii) Kasrawad Khurd[5] (OG)	

PRIMARY CENSUS ABSTRACT

L.C. No.	District/Tahsil/Town/ Town Agglo.		WORKERS									
			II		III		IV		V			
			Agricultural Labourers		Livestock, Forestry, Fishing, Hunting & Plantation, Orchards and allied activities		Mining and Quarrying		Manufacturing, Processing, Servicing & Repairs (a) Household Industry		Manufacturing, Processing, Servicing & Repairs (b) Other than Household Industry	
			M	F	M	F	M	F	M	F	M	F
1	2		19	20	21	22	23	24	25	26	27	28
21	**Khargone District (West Nimar)**	**Total**	**74,524**	**59,528**	**5,793**	**604**	**50**	**4**	**10,854**	**1,924**	**6,718**	**630**
		Rural	**69,782**	**55,982**	**4,723**	**541**	**28**	**1**	**7,426**	**1,356**	**2,060**	**239**
		Urban	**4,742**	**3,546**	**1,070**	**63**	**22**	**3**	**3,428**	**568**	**4,658**	**391**
1	Barwaha Tahsil	Total	10,210	7,380	993	80	..	..	1,719	348	1,971	126
		Rural	9,755	7,050	849	76	..	..	1,216	265	470	58
		Urban	455	330	144	4	..	..	503	83	1,501	68
	Barwaha U.A.	Urban	166	156	114	2	..	..	259	37	485	48
	(i) Barwaha (M)	Urban	140	141	77	2	..	..	248	35	465	47
	(ii) Barwaha Kasba[1] (OG)	Urban	26	15	37	..	..	..	11	2	20	1
	Sanawad (M)	Urban	289	174	30	2	..	..	244	46	1,016	20
2	Maheshwar Tahsil	Total	7,835	6,734	447	16	16	1	1,424	288	489	62
		Rural	7,364	6,347	295	9	..	..	846	127	152	31
		Urban	471	387	152	7	16	1	578	161	337	31
	Maheshwar U.A.	Urban	172	182	106	5	2	1	474	129	288	28
	(i) Maheshwar (M)	Urban	167	180	106	5	2	1	474	129	275	28
	(ii) Maheshwar Kasba[2] (OG)	Urban	5	2	..	..	..	..	..	..	13	..
	Mandleshwar U.A.	Urban	299	205	46	2	14	..	104	32	49	3
	(i) Mandleshwar (M)	Urban	279	185	45	1	14	..	101	24	49	3
	(ii) Mandleshwar Kasba[3] (OG) (Nayapura)	Urban	20	20	1	1	..	..	3	8	..	..
3	Barwani Tahsil	Total	4,841	3,088	725	155	..	..	724	126	467	20
		Rural	4,346	2,621	643	153	..	..	265	49	65	2
		Urban	495	467	82	2	..	..	459	77	402	18
	Barwani (M)	Urban	495	467	82	2	..	..	459	77	402	18
4	Rajpur Tahsil	Total	8,749	7,289	811	60	..	..	1,610	218	672	50
		Rural	7,567	6,502	684	57	..	..	999	156	328	21
		Urban	1,182	787	127	3	..	..	611	62	344	29
	Rajpur (M)	Urban	338	126	70	3	..	..	255	30	138	12
	Anjad U.A.	Urban	844	661	57	..	..	..	356	32	206	17
	(i) Anjad (M)	Urban	486	452	57	..	..	..	352	31	190	14
	(ii) Anjad Kasba[4](Shivpuri)(OG)	Urban	358	209	..	..	..	..	4	1	16	3
5	Kasrawad Tahsil	Total	6,824	6,236	429	26	1	..	964	143	261	26
		Rural	6,340	5,771	408	26	1	..	853	137	140	12
		Urban	484	465	21	..	..	..	111	6	121	14
	Kasrawad U.A.	Urban	484	465	21	..	..	..	111	6	121	14
	(i) *Kasrawad (M)	Urban	447	430	15	..	..	..	111	6	117	14
	(ii) Kasrawad Khurd[5] (OG)	Urban	37	35	6	..	..	..	..	..	4	..

WORKERS												
VI		VII		VIII		IX		X				
Construction		Trade and Commerce		Transport Storage & Communi-cations		Other Services		Non-workers			District/Tahsil/Town Town Agglo.	L.C. No.
M	F	M	F	M	F	M	F	M	F			
29	30	31	32	33	34	35	36	37	38		2	1
2,046	**195**	**14,433**	**802**	**2,519**	**11**	**20,726**	**3,064**	**320,742**	**516,187**	**Total**	**Khargone District**	**21**
1,083	**111**	**5,645**	**424**	**445**	**6**	**8,022**	**1,018**	**268,361**	**436,979**	**Rural**	**(West Nimar)**	
963	**84**	**8,788**	**378**	**2,074**	**5**	**12,704**	**2,046**	**52,381**	**79,208**	**Urban**		
415	28	2,230	144	455	2	4,846	528	36,907	61,013	Total	Barwaha Tahsil	1
279	23	618	53	80	2	1,190	69	28,138	47,413	Rural		
136	5	1,612	91	375	..	3,656	459	8,769	13,600	Urban		
33	3	874	66	216	..	2,722	324	4,408	6,902	Urban	Barwaha U.A.	
33	3	864	66	214	..	2,602	264	4,202	6,600	Urban	(i) Barwaha (M)	
..	...	10	..	2	..	120	60	206	302	Urban	(ii) Barwaha Kasba[1] (OG)	
103	2	738	25	159	..	934	135	4,361	6,698	Urban	Sanawad (M)	
246	42	988	57	188	2	1,806	268	24,763	37,975	Total	Maheshwar Tahsil	2
145	39	439	25	28	..	653	54	20,127	31,012	Rural		
101	3	549	32	160	2	1,153	214	4,636	6,963	Urban		
51	3	343	29	115	2	589	126	2,655	4,256	Urban	Maheshwar U.A.	
51	3	343	29	115	2	589	126	2,644	4,235	Urban	(i) Maheshwar (M)	
..	..	..	..	..	..	..	..	11	21	Urban	(ii) Maheshwar Kasba[2] (OG)	
50	..	206	3	45	..	564	88	1,981	2,707	Urban	Mandleshwar (U.A.)	
50	..	204	3	43	..	542	86	1,949	2,678	Urban	(i) Mandleshwar (M)	
..	..	2	..	2	..	22	2	32	29	Urban	(ii) Mandleshwar Kasba[3] (OG) (Nayapura)	
207	2	1,376	181	260	..	2,261	582	34,582	58,070	Total	Barwani Tahsil	3
86	1	536	130	21	..	686	265	27,579	48,655	Rural		
121	1	840	51	239	..	1,575	317	7,003	9,415	Urban		
121	1	840	51	239	..	1,575	317	7,003	9,415	Urban	Barwani (M)	
242	12	2,106	108	248	1	2,125	326	42,770	65,948	Total	Rajpur Tahsil	4
177	11	1,111	67	145	1	1,136	168	36,300	55,716	Rural		
65	1	995	41	103	..	989	158	6,470	10,232	Urban		
19	..	459	26	47	..	512	90	2,964	4,710	Urban	Rajpur (M)	
46	1	536	15	56	..	477	68	3,506	5,522	Urban	Anjad U.A.	
40	1	528	15	54	..	456	68	3,163	4,990	Urban	(i) Anjad (M)	
6	..	8	..	2	.	21	..	343	532	Urban	(ii) Anjad Kasba[4] (Shivpuri) (OG)	
131	9	582	38	93	..	1,191	90	23,534	37,087	Total	Kasrawad Tahsil	5
95	9	388	22	68	..	847	56	21,482	34,186	Rural		
36	..	194	16	25	..	344	34	2,052	2,901	Urban		
36	..	194	16	25	..	344	34	2,052	2,901	Urban	Kasrawad U.A.	
36	..	193	16	25	..	343	34	2,015	2,863	Urban	(i) *Kasrawad (M)	
..	...	1	..	..	..	1	..	37	38	Urban	(ii) Kasrawad Khurd[5] (OG)	

PRIMARY CENSUS ABSTRACT

L.C. No.	District/Tahsil/Town/ Town Agglo.		Area in Km²	Occupied residential Houses	No. of house-holds	Total population (Including institutional and houseless population)			Scheduled Castes	
						P	M	F	M	F
1	2		3	4	5	6	7	8	9	10
6	Sendhwa Tahsil	Total	1,338.3	29,840	31,392	2,09,919	1,06,172	1,037.47	6,842	6,449
		Rural	1,332.8	25,385	26,681	182,685	92,144	90,541	5,349	5,040
		Urban	5.5	4,455	4,711	27,234	14,028	13,206	1,493	1,409
	Sendhwa U.A.	Urban	4.24	3,138	3,174	18,415	9,521	8,894	469	438
	(i) Sendhwa (M)	Urban	2.12	2,864	2,900	16,906	8,774	8,132	424	391
	(ii) Sendhwa Kasba[6] (OG)	Urban	2.12	274	274	1,509	747	762	45	47
	Khetia (M)	Urban	1.22	1,317	1,537	8,819	4,507	4,312	1,024	971
7	Khargone Tahsil	Total	1,830.2	38,160	42,906	265,282	136,022	129,260	12,157	11,669
		Rural	1,819.5	33,022	35,084	218,242	111,486	106,756	10,845	10,446
		Urban	10.7	5,138	7,822	47,040	24,536	22,504	1,312	1,223
	Khargone (M)	Urban	10.39	4,390	6,889	41,316	21,646	19,670	1,137	1,042
	*Gogaon (NM)	Urban	0.26	748	933	5,724	2,890	2,834	175	181
8	Bhikangaon Tahsil	Total	1,594.0	23,838	25,766	157,861	80,876	76,985	5,825	5,786
		Rural	1,590.0	23,006	24,495	151,179	77,384	73,795	5,493	5,449
		Urban	4.0	832	1,271	6,682	3,492	3,190	332	337
	Bhikangaon U.A.	Urban	3.96	832	1,271	6,682	3,492	3,190	332	337
	(i) *Bhikangaon (M)	Urban	1.79	775	1,212	6,399	3,346	3,053	331	336
	(ii) Bhikangaon Kasba[7] (OG)	Urban	2.17	57	59	283	146	137	1	1

Note.—(1) U.A.=Urban Agglomeration.
M.=Municipality.
O. G.=Urban Outgrowth.
N.M.=Non-Municipal.

(2) **Urban Outgrowth :—**

[1] Village Barwaha Kasba, L.C. No. 149 of tahsil Barwaha is wholly included.
[2] Village Maheshwar Kasba, L. C. No. 207 of tahsil Maheshwar is partly included.
[3] Village Mandleshwar Kasba, L. C. No. 208 of tahsil Mandleshwar is wholly included.
[4] Village Anjad Kasba (Shivpuri), L. C. No. 6 of tahsil Rajpur is partly included.
[5] Village Kasrawad Khurd, L.C. No. 46 of tahsil Kasrawad is partly included.
[6] Village Sendhwa Kasba, L.C. No. 271 of tahsil Sendhwa is partly included.
[7] Village Bhikangaon Kasba, L.C. No. 114 of tahsil Bhikangaon is partly included.

(3) Towns treated as such for the first time in 1961 Census which continue as towns in 1971 Census are shown with asterisk (*) on their left.

(4) The total area figure given for the district is provisional 'Geographical Area' as supplied by the Surveyor General of India.

(5) The urban area figures are those supplied by the local bodies.

(6) The rural area of the district has been derived by subtracting the urban area figures supplied by local bodies from the total area figure of the district.

(7) Total area figures of tahsils are according to village papers as supplied by the Director of Land records Madhya Pradesh.

(8) Tahsilwise area figures exclude 3,712.4 Km² of forest area in the district since tahsilwise break-up is not available.

Scheduled Tribes		Literate and educated persons		WORKERS (I-IX) Total Workers		WORKERS I Cultivators		District/Tahsil/Town/ Town Agglo.		L.C. No.
M	F	M	F	M	F	M	F			
11	12	13	14	15	16	17	18		2	1
71,108	70,104	18,136	6,603	53,613	16,498	35,087	6,772	Total	Sendhwa Tahsil	6
70,588	69,697	10,621	2,764	47,257	15,374	34,239	6,711	Rural		
520	407	7,515	3,839	6,356	1,124	848	61	Urban		
520	407	5,257	2,838	4,286	670	366	22	Urban	Sendhwa U.A.	
283	155	5,010	2,676	3,907	543	342	21	Urban	(i) Sendhwa (M)	
237	252	247	162	379	127	24	1	Urban	(ii) Sendhwa Kasba[6] (OG)	
..	..	2,258	1,001	2,070	454	482	39	Urban	Khetia (M)	
49,374	47,632	44,106	13,950	68,153	20,688	39,481	8,445	Total	Khargone Tahsil	7
49,085	17,452	28,984	6,123	57,506	19,357	38,456	8,379	Rural		
289	180	15,122	7,827	10,647	1,331	1,025	66	Urban		
288	180	13,411	7,196	9,275	1,117	787	48	Urban	Khargone (M)	
1	..	1,711	631	1,372	214	238	18	Urban	*Gogaon (NM)	
41,892	40,725	16,365	3,705	43,118	16,712	26,831	6,811	Total	Bhikangaon Tahsil	8
41,339	40,213	14,547	2,743	41,516	16,364	26,684	6,792	Rural		
553	512	1,818	962	1,602	348	147	19	Urban		
553	512	1,818	962	1,602	348	147	19	Urban	Bhikangaon U.A.	
459	418	1,799	956	1,526	316	132	19	Urban	(i) *Bhikangaon (M)	
94	94	19	6	76	32	15	..	Urban	(ii) Bhikangaon Kasba[7] (OG)	

PRIMARY CENSUS ABSTRACT

L.C. No.	District/Tahsil/Town/ Town Agglo.		WORKERS									
			II		III		IV		V Manufacturing, Processing, Servicing & Repairs			
									(a) Household Industry		(b) Other than Household Industry	
			Agricultural Labourers		Livestock, Forestry, Fishing, Hunting & Plantation, Orchards and allied activities		Mining and Quarrying					
			M	F	M	F	M	F	M	F	M	F
1	2		19	20	21	22	23	24	25	26	27	28
6	Sendhwa Tahsil	Total	10,648	8,630	491	98	3	..	1,117	205	884	135
		Rural	9,906	8,199	438	74	3	..	630	140	196	18
		Urban	742	431	53	24	..	..	487	65	668	117
	Sendhwa U.A.	Urban	156	104	46	23	.	..	301	42	610	112
	(i) Sendhwa (M)	Urban	110	90	36	22	..	..	278	42	511	58
	(ii) Sendhwa Kasba[6] (OG)	Urban	46	14	10	1	..	..	23	..	99	54
	Khetia (M)	Urban	586	327	7	1	..	..	186	23	78	5
7	Khargone Tahsil	Total	13,545	10,849	1,340	110	26	3	2,343	389	1,485	153
		Rural	12,809	10,326	860	87	21	1	1,784	299	426	57
		Urban	736	523	480	23	5	2	559	90	1,059	96
	Khargone (M)	Urban	634	448	448	22	5	2	422	64	875	74
	*Gogaon (N.M.)	Urban	102	75	32	1	..	..	137	27	184	22
8	Bhikangaon Tahsil	Total	11,872	9,322	557	59	4	..	953	207	489	58
		Rural	11,695	9,166	546	59	3	..	833	183	283	40
		Urban	177	156	11	..	1	..	120	24	206	18
	Bhikangaon U.A.	Urban	177	156	11	..	1	..	120	24	206	18
	(i) *Bhikangaon (M)	Urban	137	131	11	..	1	..	115	21	205	18
	(ii) Bhikangaon Kasba[7] (OG)	Urban	40	25	..	..	..	..	5	3	1	..

WORKERS												
VI		VII		VIII		IX		X				
Construction		Trade and Commerce		Transport, Storage & Communi-cations		Other Services		Non-workers			District/Tahsil/Town/ Town Agglo.	L.C. No.
M	F	M	F	M	F	M	F	M	F			
29	30	31	32	33	34	35	36	37	38		2	1
173	11	2,268	116	376	3	2,566	528	52,559	87,249	Total	Sendhwa Tahsil	6
86	6	773	52	37	1	949	173	44,887	75,167	Rural		
87	5	1,495	64	339	2	1,617	355	7,672	12,082	Urban		
69	5	1,125	37	287	1	1,326	324	5,235	8,224	Urban	Sendhwa U.A.	
60	..	1,085	36	268	1	1,217	273	4,867	7,589	Urban	(i) Sendhwa (M)	
9	5	40	1	19	..	109	51	368	635	Urban	(ii) Sendhwa Kasba[6] (OG)	
18	..	370	27	52	1	291	31	2,437	3,858	Urban	Khetia (M)	
514	73	4,056	124	839	1	4,524	541	67,869	108,572	Total	Khargone Tahsil	7
121	4	1,292	52	42	..	1,695	152	53,980	87,399	Rural		
393	69	2,764	72	797	1	2,829	389	13,889	21,173	Urban		
382	69	2,407	54	781	.	2,534	336	12,371	18,553	Urban	Khargone (M)	
11	..	357	18	16	1	295	53	1,518	2,620	Urban	*Gogaon (NM)	
118	18	827	34	60	2	1,407	201	37,758	60,273	Total	Bhikangaon Tahsil	8
94	18	488	23	24	2	866	81	35,868	57,431	Rural		
24	..	339	11	36	..	541	120	1,890	2,842	Urban		
24	..	339	11	36	..	541	120	1,890	2,842	Urban	Bhikangaon U.A.	
24	..	338	9	36	..	527	118	1,820	2,737	Urban	(i) *Bhikangaon (M)	
..	..	1	2	..	..	14	2	70	105	Urban	(ii) Bhikangaon Kasba[7] (OG)	

PRIMARY CENSUS ABSTRACT

L.C. No.	Name of Village/ Town/Ward/ Urban Block	Area of village in Acres and of Town/ Ward in Km²	Occupied residential houses	No. of Households	Total Population (including institutioual and houseless population)			Scheduled Castes		Scheduled Tribes		Literate and educated persons		(I-IX) Total Workers	
					P	M	F	M	F	M	F	M	F	M	F
1	2	3	4	5	6	7	8	9	10	11	12	13	14	15	16
21/1	**Barwaha Tahsil (Rural)**	**1,201.2**	**19,113**		**118,942**		**57,435**	**11,227**		**621**		**3,513**		**10,022**	
			20,960			**61,507**		**11,569**		**623**		**20,433**		**33,369**	
1	Kawlariya	251.58	..	..	..	Uninhabited		..	..	..	..	..	..	..	..
2	Jhabariya	152.41	..	..	..	Uninhabited		..	..	..	..	..	..	..	..
3	Dongargaon	149.26	..	..	..	Uninhabited		..	..	..	..	..	..	..	..
4	Deogarh	4,199.63	44	44	260	137	123	..	..	..	..	46	..	65	16
5	Daulatpura	317.45	56	59	301	148	153	18	24	3	10	37	7	91	5
6	Badki Chouki	3,792.75	69	69	396	201	195	30	34	..	..	16	2	109	63
	Badki Chouki		*69*	*69*	*396*	*201*	*195*	*30*	*34*	..	..	*16*	*2*	*109*	*63*
	Asha Khoh		..	..	..	Uninhabited		..	..	..	..	..	..	..	..
7	Ramthan	576.01	44	47	244	134	110	26	15	..	..	12	8	76	4
8	Temla	847.64	71	99	384	211	173	85	71	..	..	59	6	128	99
9	Nimtoka	275.52	..	..	..	Uninhabited		..	..	..	..	..	..	..	..
10	Pipaljhar	230.50	37	51	235	124	111	31	29	..	..	62	36	65	25
11	Bagod	1,367.68	262	285	1,508	805	703	113	102	..	..	357	94	416	120
12	Bhikarkhedi	437.42	49	60	264	118	146	14	16	..	..	26	8	66	29
13	Mundiyakheda	325.75	..	..	..	Uninhabited		..	..	..	..	..	..	..	..
14	Methawan	933.43	95	102	486	242	244	58	59	..	..	95	10	137	57
15	Rupala	721.38	40	44	293	133	160	35	37	..	..	32	24	75	22
16	Ugharnya	1,092.95	28	28	152	73	79	..	..	..	..	1	..	43	23
17	Julwaniya	596.55	..	..	..	Uninhabited		..	..	..	..	..	..	..	..
18	Bamanpuri	885.87	22	27	136	69	67	22	19	..	..	22	11	45	22
19	Bawi	3,506.89	110	142	737	437	300	23	33	..	..	99	25	180	33
20	Surpala	626.58	111	113	615	307	308	63	71	..	..	125	14	174	26
21	Kharkuwa	1,151.53	..	..	..	Uninhabited		..	..	..	..	..	..	..	..
22	Dankuwa	1,887.41	10	10	48	22	26	..	..	..	..	..	..	9	7
23	Phandhanya	482.46	..	..	..	Uninhabited		..	..	..	..	..	..	..	..
24	Balwada	4,174.32	351	376	2,063	1,088	975	296	277	..	..	549	182	534	89
	Naya Balwada		*87*	*93*	*604*	*340*	*264*	*90*	*72*	..	..	*180*	*55*	*175*	*44*
	Harijan Mohalla		*131*	*147*	*741*	*373*	*368*	*36*	46	..	..	*219*	*107*	*176*	*17*
	Parin Mohalla		*133*	*136*	*718*	*375*	*343*	*170*	*159*	..	..	*150*	*20*	*183*	*28*
25	Mukhtyara	1,038.62	137	137	728	384	344	74	68	3	2	139	12	212	39
26	Sabalpura	578.43	..	..	..	Uninhabited		..	..	..	..	..	..	..	..
27	Athawan	1,098.14	34	39	213	101	112	11	10	..	..	17	2	61	16
	Padawa		*28*	*33*	*173*	*80*	*93*	*11*	*10*	..	..	*15*	*2*	*50*	*15*
	Athawan Padwa		*6*	*6*	*40*	*21*	*19*	..	..	..	..	*2*	..	*11*	*1*
28	Ithwan	326.94	..	..	..	Uninhabited		..	..	..	..	..	..	..	..
29	Jamuniya	95.06	..	..	..	Uninhabited		..	..	..	..	..	..	..	..
30	Jhabar	335.95	37	39	180	92	88	..	..	..	..	..	..	52	8
31	Bandikhar	695.16	49	75	393	195	198	20	17	35	34	39	..	119	42
	Bandikhar		*36*	*58*	*305*	*149*	*156*	*14*	*14*	*35*	*34*	*33*	..	*89*	*32*
	Padawa		*13*	*17*	*88*	*46*	*42*	*6*	*3*	..	..	*6*	..	*30*	*10*
32	Bhikupura	217.01	..	..	..	Uninhabited		..	..	..	..	..	..	..	..
33	Selda	664.99	85	93	502	275	227	49	40	..	..	78	5	148	57
34	Hanmantya	479.93	62	81	492	254	238	12	14	..	..	64	8	136	33
35	Korawad	558.32	16	16	106	62	44	..	..	..	..	13	..	30	..
	Korawad		*10*	*10*	*57*	*33*	*24*	..	..	..	..	*13*	..	*16*	..
	Charanpura		*6*	*6*	*49*	*29*	*20*	..	..	..	..	..	..	*14*	..
36	Gobri Khera	599.09	36	36	188	93	95	..	..	..	..	16	4	53	..
37	Jhigari	541.49	93	93	563	286	277	79	94	..	..	112	..	143	..
38	Paraskhedi	477.70	14	14	66	31	35	..	..	..	..	3	..	21	7

WORKERS																				
I		II		III		IV		V(a)		V(b)		VI		VII		VIII		IX		X Non-Workers		L.C. No.
M	F	M	F	M	F	M	F	M	F	M	F	M	F	M	F	M	F	M	F	M	F	
17	18	19	20	21	22	23	24	25	26	27	28	29	30	31	32	33	34	35	36	37	38	1
2,426		**7,050**			**76**		..		**265**		**58**		**23**		**53**		**2**		**69**	**47,413**		**21/1**
18,912		**9,755**		**849**		..		**1,216**		**470**		**279**		**618**		**80**		**1,190**		**28,138**		
..	..	..	..	..	..	..	..	..	..	Uninhabited				..	..	..	..	..	..	..	..	1
..	..	..	..	..	..	..	..	..	..	Uninhabited				..	..	..	..	..	..	..	..	2
..	..	..	..	..	..	..	..	..	..	Uninhabited				..	..	..	..	..	..	..	..	3
62	11	3	5	..	..	..	..	..	..	..	..	..	..	..	..	..	..	..	..	72	107	4
42	..	18	5	9	..	..	..	2	..	1	..	1	..	..	..	..	..	18	..	57	148	5
90	52	18	2	..	1	..	..	..	5	..	1	..	..	..	..	..	1	1	1	92	132	6
90	*52*	*18*	*2*	..	*1*	..	..	..	*5*	..	*1*	..	..	..	..	..	*1*	*1*	*1*	*92*	*132*	
..	..	..	..	..	..	..	..	..	..	Uninhabited				..	..	..	..	..	..	..	..	
58	1	13	2	1	..	..	..	2	1	..	..	1	..	..	..	..	..	1	..	58	106	7
54	38	67	61	..	..	..	..	2	..	..	..	..	..	..	..	..	..	5	..	83	74	8
..	..	..	..	..	..	—	..	..	..	Uninhabited				..	..	..	..	..	..	..	..	9
25	1	34	24	..	..	..	..	1	..	..	..	..	..	..	..	1	..	4	..	59	86	10
181	3	112	103	3	..	..	..	34	9	16	4	..	..	33	..	1	..	36	1	389	583	11
31	2	35	27	..	..	..	..	..	..	..	..	..	..	..	..	..	..	..	..	52	117	12
..	..	..	..	..	..	..	..	..	..	Uninhabited				..	..	..	..	..	..	..	..	13
74	7	49	47	1	..	..	..	2	3	7	..	..	..	..	..	..	..	4	..	105	187	14
29	1	43	21	1	..	..	..	.	..	..	..	..	..	..	..	..	..	2	..	58	138	15
19	1	24	22	..	..	..	..	..	..	..	..	..	..	..	..	..	..	..	..	30	56	16
..	..	..	..	..	..	..	..	..	..	Uninhabited				..	..	..	..	..	..	..	..	17
14	..	29	22	..	..	..	..	2	..	..	..	..	..	..	..	..	..	..	..	24	45	18
129	..	33	32	3	..	..	..	6	1	1	..	..	..	2	..	..	..	6	..	257	267	19
110	22	46	4	..	..	..	..	10	..	2	..	..	..	2	..	..	..	4	..	133	282	20
..	..	..	..	..	..	..	..	..	..	Uninhabited				..	..	..	..	..	..	..	..	21
..	..	..	..	9	7	..	..	..	..	..	..	..	..	..	..	..	..	..	..	13	19	22
..	..	..	..	..	..	..	..	..	..	Uninhabited				..	..	..	..	..	..	..	..	23
145	7	121	57	48	4	..	..	44	5	13	..	23	5	45	1	13	..	82	10	554	886	24
41	*1*	*63*	*42*	*10*	..	..	..	*13*	..	*6*	..	*1*	..	*21*	*1*	*2*	..	*18*	..	*165*	*220*	
42	*3*	*5*	..	*16*	..	..	..	*14*	..	5	..	*6*	*5*	*24*	..	*4*	..	*60*	9	*197*	*351*	
62	*3*	*53*	*15*	*22*	*4*	..	..	*17*	*5*	*2*	..	*16*	..	..	..	*7*	..	*4*	*1*	*192*	*315*	
147	7	52	31	..	..	..	..	5	1	1	..	..	..	4	..	..	..	3	..	172	305	25
..	..	..	..	..	..	..	..	..	..	Uninhabited				..	..	..	..	..	..	..	..	26
48	2	11	13	..	..	..	..	2	1	..	..	..	..	..	..	..	..	..	..	40	96	27
38	*2*	*10*	*12*	..	..	..	..	*2*	*1*	..	..	..	..	..	..	..	..	..	..	*30*	*78*	
10	..	*1*	*1*	..	..	..	..	..	..	..	..	..	..	..	..	..	..	..	..	*10*	*18*	
..	..	..	..	..	..	..	..	..	..	Uninhabited				..	..	..	..	..	..	..	..	28
..	..	..	..	..	..	..	..	..	..	Uninhabited				..	..	..	..	..	..	..	..	29
44	1	8	7	..	..	..	..	..	..	..	..	..	..	..	..	..	..	..	..	40	80	30
79	1	38	41	..	..	..	..	..	..	1	..	..	..	..	..	..	..	1	..	76	156	31
64	*1*	*23*	*31*	..	..	..	..	..	..	*1*	..	..	..	..	..	..	..	*1*	..	*60*	*124*	
15	..	*15*	*10*	..	..	..	..	..	..	..	..	..	..	..	..	..	..	..	..	*16*	*32*	
..	..	..	..	..	..	..	..	..	..	Uninhabited				..	..	..	..	..	..	..	..	32
97	30	40	27	..	..	..	..	5	..	1	..	..	..	..	..	..	..	5	..	127	170	33
110	14	16	18	2	1	..	..	6	..	..	..	1	..	..	..	..	..	1	..	118	205	34
13	..	11	..	6	..	..	..	..	..	..	..	..	..	..	..	..	..	..	..	32	44	35
13	..	*3*	..	..	..	..	..	..	..	..	..	..	..	..	..	..	..	..	..	*17*	*24*	
..	..	*8*	..	*6*	..	..	..	..	..	..	..	..	..	..	..	..	..	..	..	*15*	*20*	
41	..	9	..	..	..	..	..	..	..	..	..	3	..	..	..	..	..	..	..	40	95	36
109	..	26	..	..	..	..	..	..	..	4	..	..	..	..	..	..	..	4	..	143	277	37
9	..	11	7	..	..	..	..	—	..	..	..	..	..	..	..	..	..	1	..	10	28	38

PRIMARY CENSUS ABSTRACT

L.C. No.	Name of Village/ Town/Ward/ Urban Block	Area of village in Acres and of Town/ Ward in Km²	Occupied residential houses	No. of Households	Total Population (including institutional and houseless population)			Scheduled Castes		Scheduled Tribes		Literate and educated persons		(I-IX) Total Workers	
					P	M	F	M	F	M	F	M	F	M	F
1	2	3	4	5	6	7	8	9	10	11	12	13	14	15	16
39	Palasiyapala	288.00	12	12	84	45	39	4	1	..	..	14	3	21	4
	Palasiyapala		*9*	*9*	*65*	*37*	*28*	*4*	*1*	..	..	*14*	*3*	*14*	*1*
	Charan Kheda		*3*	*3*	*19*	*8*	*11*	..	..	..	..	..	..	*7*	*3*
40	Barjhar	2,404.73	103	147	805	409	396	..	..	..	..	34	4	238	51
41	Bothya	86.93	..	..	..	Uninhabited		..	..	..	..	..	..	..	..
42	Lalpura	541.71	53	53	333	166	167	29	24	..	..	28	..	92	20
	Lalpura		*27*	*27*	*141*	*76*	*65*	*29*	*24*	..	..	*15*	..	*39*	*13*
	Lalpura Tanda		*26*	*26*	*192*	*90*	*102*	..	..	..	..	*13*	..	*53*	*7*
43	Aroda	588.27	21	23	152	83	69	4	2	..	..	18	4	43	6
44	Karondia	1,374.76	17	17	158	92	66	21	23	..	..	3	..	29	..
45	Kundiya	594.80	26	29	164	84	80	34	33	..	..	6	2	46	3
46	Tharwar	1,111.75	161	174	925	471	454	128	134	..	..	102	50	280	22
	Tharwar		*130*	*136*	*775*	*390*	*385*	*128*	*134*	..	..	*100*	*50*	*229*	*20*
	Tharwar Tanda		*31*	*38*	*150*	*81*	*69*	..	..	..	..	*2*	..	*51*	*2*
47	Palsud	510.99	18	18	119	63	56	26	21	..	..	2	..	33	1
48	Bargana	1,088.55	27	33	172	80	92	..	..	..	..	4	..	41	1
49	Limbi Khurd	323.04	1	1	1	1	..	..	..	..	..	1	..	..	..
50	Salkheda	614.12	..	..	..	Uninhabited		..	..	..	..	..	..	..	..
51	Sangwi	147.40	..	..	..	Uninhabited		..	..	..	..	..	..	..	..
52	Sendhwa	997.49	20	20	134	69	65	7	7	..	..	5	..	37	2
53	Akya	1,950.21	31	36	299	149	150	..	..	..	..	..	..	80	21
54	Okhala	661.53	33	37	242	118	124	3	3	..	..	10	2	67	12
55	Katkut	1,920.66	231	317	1,816	938	878	31	34	42	60	191	112	506	79
56	Ghanghala	387.80	8	11	57	31	26	..	..	..	..	3	..	19	2
57	Chandupura	1,491.51	15	22	110	61	49	15	17	..	..	*5*	*1*	*40*	*1*
58	Neemkheda	660.86	..	..	..	Uninhabited		..	..	..	..	..	..	..	..
59	Barkheda	906.14	24	27	166	87	79	..	..	..	..	16	..	59	15
60	Bherukheda	494.14	12	13	67	41	26	..	..	..	..	2	1	28	12
61	Mundla	473.54	40	43	222	111	111	15	26	53	41	12	1	74	7
62	Limbi Bujurg	881.42	70	82	440	232	208	35	26	..	..	57	14	132	59
63	Salikheda	690.09	45	58	320	165	155	49	39	..	..	23	..	99	31
64	Kadi Ki Barul	1,155.38	13	13	89	46	43	..	..	..	..	..	..	27	26
65	Kham Ki Barul	1,185.96	94	94	572	296	276	35	29	73	80	63	4	180	172
66	Bekalya	758.79	35	35	204	111	93	81	74	16	17	22	..	60	50
67	Rajana	1,702.39	72	72	510	278	232	26	17	..	..	74	10	181	70
68	Sapat	786.45	24	24	136	72	64	45	44	13	11	7	..	46	35
69	Sorthi Barul	1,068.71	117	117	677	361	316	89	84	..	..	110	20	217	83
70	Kodwar Khurd	1,219.84	50	59	282	146	136	22	20	..	..	15	..	78	2
71	Kodwar Bujurg	751.05	48	61	369	192	177	15	14	..	..	75	4	95	..
72	Tilawa Palasiya	984.14	31	32	232	112	120	..	..	..	..	9	..	54	43
73	Nagjhiri	1,602.79	10	10	52	31	21	..	..	..	..	5	..	13	..
74	Badela	2,643.47	169	190	983	513	470	63	64	..	..	94	9	312	192
75	Mehandi Kheda	3,632.45	37	37	221	124	97	..	..	..		5	..	79	23
76	Rawat Palasiya	874.39	48	61	376	190	186	10	1	1	1	34	..	107	73
77	Kham Kheda	256.70	52	57	261	143	118	19	53	..	..	25	2	86	17
78	Khedihat	979.00	35	37	208	100	108	23	17	..	..	15	..	53	24
	Khedihat		*16*	*17*	*92*	*42*	*50*	*23*	*17*	..	..	*7*	..	*28*	*15*
	Khedi Tanda		*19*	*20*	*116*	*58*	*58*	..	..	..	..	*8*	..	*25*	*9*
79	Jagatpura	638.44	43	45	249	138	111	33	22	..	..	2	..	76	24
80	Patali Mal.	481.52	4	4	13	7	6	..	..	..	..	..	..	3	..
81	Pinjarkhedi	295.28	..	..	..	Uninhabited		..	..	..	..	..	..	..	..
82	Math Palasiya	727.44	33	34	206	95	111	3	4	..	..	..	..	54	..

WORKERS																					
I		II		III		IV		V(a)		V(b)		VI		VII		VIII		IX		X Non-Workers		L.C. No.
M	F	M	F	M	F	M	F	M	F	M	F	M	F	M	F	M	F	M	F	M	F	
17	18	19	20	21	22	23	24	25	26	27	28	29	30	31	32	33	34	35	36	37	38	1
12	..	4	1	4	3	..	..	..	..	..	..	..	..	1	..	..	..	..	..	24	35	39
12	..	*1*	*1*	..	..	..	..	..	..	..	..	..	..	*1*	..	..	..	..	..	*23*	*27*	
..	..	*3*	..	*4*	*3*	..	..	..	..	..	..	..	..	..	..	..	.	..	..	*1*	*8*	
109	3	104	48	2	..	..	..	14	..	2	..	..	..	3	..	..	..	4	..	171	345	40
..	..	..	..	..	..	..	..	..	Uninhabited			..	..	..	..	..	..	..	..	..	..	41
64	..	19	20	..	..	..	..	..	..	..	..	2	..	..	..	4	..	3	..	74	147	42
24	..	*15*	*13*	..	..	..	..	..	..	..	..	..	..	..	..	..	..	..	..	*37*	*52*	
40	..	*4*	*7*	..	..	..	..	..	..	..	..	*2*	..	..	..	*4*	..	*3*	..	*37*	*95*	
31	1	8	5	1	..	..	..	..	..	..	..	..	..	..	..	..	..	3	..	40	63	43
17	..	9	..	..	..	..	..	2	..	..	..	..	..	..	..	..	..	1	..	63	66	44
27	1	12	2	6	..	..	..	..	..	..	..	..	..	..	..	..	..	1	..	38	77	45
134	1	119	21	4	..	..	..	4	..	5	..	..	..	6	..	..	..	8	..	191	432	46
110	..	*92*	*20*	*4*	..	..	..	*4*	..	*5*	..	..	..	*6*	..	..	..	*8*	..	*161*	*365*	
24	*1*	*27*	*1*	..	..	..	..	..	..	..	..	..	..	..	..	..	..	..	..	*30*	*67*	
11	..	22	1	..	..	..	..	..	..	..	..	..	..	..	..	..	..	..	..	*30*	55	47
22	..	16	1	3	..	..	..	..	..	..	..	..	..	..	..	..	..	..	..	39	91	48
..	..	..	..	..	..	..	..	..	..	..	..	..	..	..	..	..	..	..	..	1	..	49
..	..	..	..	..	..	..	..	..	Uninhabited			..	..	..	..	..	..	..	..	..	..	50
..	..	..	..	..	..	..	..	..	Uninhabited			..	..	..	..	..	..	..	..	..	..	51
26	..	11	2	..	..	..	..	..	..	..	..	..	..	..	..	..	..	..	..	32	63	52
64	..	15	21	1	..	..	..	..	..	..	..	..	..	..	..	..	..	..	..	69	129	53
42	3	14	9	8	..	..	..	1	..	..	..	..	..	..	..	..	..	2	..	51	112	54
247	1	136	68	31	1	..	..	24	5	8	1	..	..	27	1	2	..	31	2	432	799	55
15	1	4	1	..	..	..	..	..	..	..	..	..	..	..	..	..	..	..	..	12	24	56
26	..	12	1	..	..	..	..	..	1	..	..	..	..	..	..	..	..	1	..	21	48	57
..	..	..	..	..	..	..	..	..	Uninhabited			..	..	..	..	..	..	..	..	..	..	*58*
27	1	18	12	14	2	..	..	..	..	..	..	..	..	..	..	..	..	..	..	28	64	59
7	...	17	12	4	..	..	..	..	..	..	..	..	..	..	..	..	..	..	..	13	14	60
48	..	24	7	1	..	..	..	..	..	..	..	..	..	..	..	..	..	1	..	37	104	61
84	27	40	32	2	..	..	..	3	..	..	..	..	..	..	..	..	..	3	..	100	149	62
19	14	79	17	..	..	..	..	..	..	..	..	..	..	..	..	..	..	1	..	66	124	63
27	25	..	1	..	..	..	..	..	..	..	..	..	..	..	..	..	..	..	..	19	17	64
104	102	65	66	..	..	..	..	5	3	..	..	..	..	2	1	..	..	4	..	116	104	65
39	33	21	17	...	..	..	..	..	..	..	..	..	..	..	..	..	..	..	..	51	43	66
162	67	19	3	..	..	..	..	..	..	..	..	..	..	..	..	..	..	..	..	97	162	67
16	15	29	20	..	..	..	..	1	..	..	..	..	..	..	..	..	..	..	..	26	29	68
139	38	65	43	1	..	..	..	7	2	..	..	..	..	..	..	..	..	5	..	144	233	69
28	1	46	1	..	..	..	..	1	..	1	..	..	..	..	..	..	..	2	..	68	134	70
69	..	25	..	..	..	..	..	..	..	..	..	..	..	..	..	..	..	1	..	97	177	71
34	19	16	24	3	..	..	..	..	..	..	..	..	..	..	..	..	..	1	..	58	77	72
4	..	8	..	..	..	..	..	..	..	..	..	..	..	..	..	..	..	1	..	18	21	73
149	65	125	117	13	5	..	..	5	3	16	1	..	..	3	1	..	..	1	..	201	278	74
46	17	10	1	22	5	..	..	..	..	..	..	..	..	..	..	..	..	1	..	45	74	75
71	14	28	57	2	1	..	..	..	..	..	..	..	..	3	1	..	..	3	..	83	113	76
68	..	13	17	1	..	..	..	..	..	..	..	1	..	..	..	..	..	3	..	57	101	77
28	1	24	23	1	..	..	..	..	..	..	..	..	..	..	..	..	..	..	..	47	84	78
12	*1*	*15*	*14*	*1*	..	..	..	..	..	..	..	..	..	..	..	..	..	..	..	*14*	*35*	
16	..	*9*	*9*	..	..	..	..	..	..	..	..	..	..	..	..	..	..	..	..	*33*	*49*	
39	1	32	22	2	1	..	..	2	..	..	..	..	..	..	..	..	..	1	..	62	87	79
2	..	*1*	..	..	..	..	..	..	..	..	..	..	..	..	..	..	..	..	..	4	6	80
..	..	..	..	..	..	..	..	..	Uninhabited			..	..	..	..	..	..	..	..	..	..	81
47	..	7	..	..	..	..	..	..	..	..	..	..	..	..	..	..	..	..	...	41	111	82

PRIMARY CENSUS ABSTRACT

L.C. No.	Name of Village/ Town/Ward/ Urban Block	Area of village in Acres and of Town/ Ward in Km²	Occupied residential house	No. of Households	Total Population (including institutional and houseless population)			Scheduled Castes		Scheduled Tribes		Literate and educated persons		(I-IX) Total Worker	
					P	M	F	M	F	M	F	M	F	M	F
1	2	3	4	5	6	7	8	9	10	11	12	13	14	15	16
83	Ram Kulla	616.99	81	98	428	226	202	124	110	..	..	51	7	115	..
84	Lakhanpura	495.39	42	48	232	131	101	..	..	..	..	14	1	69	..
85	Laundi	1,619.57	69	73	387	208	179	41	31	..	..	34	..	118	109
86	Sulgaon	4,417.51	69	83	504	256	248	69	58	1	4	1	..	156	136
87	Umariya	1,624.52	117	127	757	404	353	142	150	..	..	129	8	200	66
	Umariya		*106*	*113*	*666*	*352*	*314*	*125*	*128*	..	..	*101*	*1*	*180*	*62*
	Umariya Chack		*11*	*14*	*91*	*52*	*39*	*17*	*22*	..	..	*28*	7	*20*	4
88	Chichala	428.47	30	32	202	95	107	..	..	..	..	15	..	57	..
89	Jamanya	489.44	26	26	150	81	69	..	..	..	..	4	..	46	..
	Jamanya		*6*	*6*	*43*	*23*	*20*	..	..	..	..	..	..	*9*	..
	Jamanya Kheda		*20*	*20*	*107*	*58*	*49*	..	..	..	..	*4*	..	*37*	..
90	Padali Bujurg	659.90	30	30	177	86	91	8	6	..	..	9	..	44	30
91	Padali Khurd	357.49	33	35	221	122	99	..	..	..	..	15	..	65	6
92	Banihar	416.12	37	37	226	116	110	61	59	..	..	32	1	58	2
93	Barwah	739.13	..	..	..	Uninhabited		..	..	..	..	..	..	..	..
94	Ramana	789.80	44	49	268	137	131	15	16	..	..	29	..	72	28
95	Chandanpura	202.14	46	47	294	158	136	..	..	..	..	96	4	89	..
96	Baddiya Khurd	323.30	..	..	..	Uninhabited		..	..	..	..	..	..	..	..
97	Belali	585.17	69	77	416	205	211	..	4	..	..	71	3	116	1
98	Bhikariya	273.44	..	..	..	Uninhabited		..	..	..	..	..	..	..	..
99	Manakpura	123.98	..	..	..	Uninhabited		..	..	..	..	..	..	..	..
100	Baddiya Bujurg	457.46	..	..	..	Uninhabited		..	..	..	..	..	..	..	..
101	Mogargaon	742.59	81	96	540	277	263	35	47	..	..	84	8	174	125
102	Saslya Khurd	452.21	..	..	..	Uninhabited		..	..	..	..	..	..	..	..
103	Saslya Bujurg	472.00	35	36	198	106	92	..	..	..	..	12	1	66	48
104	Kakatti	1,280.12	53	68	354	184	170	32	29	..	..	46	..	88	3
105	Dhanpada	438.50	96	114	535	275	260	74	83	..	..	90	..	158	4
106	Palasiya Nazik Jethway	805.36	..	..	..	Uninhabited		..	..	..	..	..	..	..	..
107	Pipaljhar	748.94	71	96	404	208	196	27	25	..	..	49	..	112	35
108	Piplood	372.41	26	27	163	83	80	27	20	..	..	11	2	47	11
109	Bhogasa	384.35	46	63	252	127	125	38	28	..	..	18	2	70	12
110	Astariya	885.43	49	66	371	183	188	73	74	..	..	67	12	93	48
111	Khemapura	240.95	..	..	..	Uninhabited		..	..	..	..	..	..	..	..
112	Jujakhedi	300.77	69	76	494	234	260	48	51	..	..	64	28	123	27
113	Jummapura	316.93	..	..	..	Uninhabited		..	..	..	..	..	..	..	..
114	Dehri	71.79	..	..	..	Uninhabited		..	..	..	..	..	..	..	..
115	Bangarda	511.99	21	22	119	67	52	7	3	..	..	19	..	39	8
116	Berfad Bujurg	654.86	66	78	530	243	287	102	96	..	..	73	7	121	48
117	Bhilkhedi	493.98	43	53	378	194	184	30	34	..	..	87	5	114	18
118	Machalpur Khurd	944.38	49	56	374	189	185	84	80	..	..	20	..	101	59
119	Khedi Najik Pidai	134.34	..	..	..	Uninhabited		..	..	..	..	..	..	..	..
120	Ghoghnath	391.65	23	23	151	90	61	6	4	..	..	26	..	46	16
121	Jethway	1,389.55	264	299	1,655	825	830	152	155	..	..	325	70	424	147
	Jethway		*249*	*284*	*1,553*	*770*	*783*	*152*	*155*	..	..	*314*	*67*	*395*	*128*
	Nai Jethway		*15*	*15*	*102*	*55*	*47*	..	..	..	..	*11*	*3*	*29*	*19*
122	Pidhay Bujurg	745.11	95	101	599	307	292	65	78	2	..	94	..	165	53
123	Bisanpuri	257.78	..	..	..	Uninhabited		..	..	..	..	..	..	..	..
124	Rajpura	236.78	..	..	..	Uninhabited		..	..	..	..	..	..	..	..
125	Loharpura	349.77	..	..	..	Uninhabited		..	..	..	..	..	..	..	..
126	Ari	172.61	..	..	..	Uninhabited		..	..	..	..	..	..	..	..
127	Gadariya	430.07	..	..	..	Uninhabited		..	..	..	..	..	..	..	..
128	Narsingpura	253.65	7	9	33	19	14	..	..	1	..	12	..	12	9

BARWAHA TAHSIL

WORKERS																					
I		II		III		IV		V(a)		V(b)		VI		VII		VIII		IX		X Non-Workers		L.C. No.
M	F	M	F	M	F	M	F	M	F	M	F	M	F	M	F	M	F	M	F	M	F	
17	18	19	20	21	22	23	24	25	26	27	28	29	30	31	32	33	34	35	36	37	38	1
79	..	31	..	1	..	..	..	1	..	..	..	..	..	..	..	..	..	3	..	111	202	83
60	..	8	..	..	..	..	..	..	..	..	..	..	..	..	..	..	..	1	..	62	101	84
85	82	29	26	..	..	..	..	..	..	1	..	..	1	..	..	..	..	3	..	90	70	85
94	90	52	39	9	7	..	..	..	..	..	..	..	..	..	..	..	..	1	..	100	112	86
91	3	94	63	1	..	..	..	..	..	..	..	8	..	1	..	..	..	5	..	204	287	87
84	*3*	*90*	*59*	*1*	..	..	..	..	..	..	..	..	..	1	..	..	..	*4*	..	*172*	*252*	
7	..	*4*	*4*	..	..	..	..	..	..	..	..	*8*	..	..	..	..	..	1	..	*32*	*35*	
38	..	18	..	..	..	..	..	..	..	..	..	..	..	..	..	..	..	1	..	38	107	88
46	..	..	..	..	..	..	..	..	..	..	..	..	..	..	..	..	..	..	..	35	69	89
9	..	..	..	..	..	..	..	..	..	..	..	..	..	..	..	..	..	..	..	*14*	*20*	
37	..	..	..	..	..	..	..	..	..	..	..	..	..	..	..	..	..	..	..	*21*	*49*	
36	18	6	12	..	..	..	..	..	..	..	..	2	..	..	..	..	..	..	..	42	61	90
60	2	3	2	..	..	..	..	..	..	..	2	2	..	..	..	..	..	..	..	57	93	91
34	..	15	..	..	..	..	..	..	..	..	..	7	1	..	..	2	1	..	..	58	108	92
..	..	..	..	..	..	..	..	..	..	Uninhabited		..	..	..	..	..	..	..	..	..	..	93
48	4	20	24	..	..	..	..	..	..	..	..	3	..	..	..	—	—	1	..	65	103	94
70	..	10	..	..	..	..	..	..	..	..	..	8	..	..	..	..	..	1	..	69	136	95
—	..	..	..	..	..	..	..	..	..	Uninhabited		..	..	..	..	..	..	..	..	..	..	96
76	..	29	1	..	..	..	..	5	..	1	..	1	..	..	..	..	..	*4*	..	89	210	97
..	..	..	..	..	..	..	..	..	..	Uninhabited		..	..	..	..	..	..	..	..	..	..	98
—	..	..	..	..	..	..	..	..	..	Uninhabited		..	..	..	..	..	..	..	..	..	..	99
—	..	..	..	..	..	..	..	..	..	Uninhabited		..	..	..	..	..	..	..	..	..	—	100
108	80	54	44	..	..	..	..	8	..	..	1	..	..	2	..	..	..	2	..	103	138	101
..	..	..	..	..	..	..	..	..	..	Uninhabited		..	..	..	..	..	..	..	..	..	..	102
27	12	36	36	1	..	..	..	1	..	..	..	..	..	..	..	..	..	1	..	40	44	103
76	1	7	2	..	..	..	..	1	..	..	..	..	..	1	..	..	..	3	..	96	167	104
121	1	27	3	..	..	..	..	3	..	..	..	..	..	..	..	..	..	7	..	117	256	105
..	..	..	..	..	..	..	..	..	..	Uninhabited		..	..	..	..	..	..	..	..	..	..	106
69	3	38	32	..	..	..	..	3	..	..	..	..	..	1	..	..	..	1	..	96	161	107
30	..	16	11	..	..	..	..	..	..	..	..	..	..	..	..	..	..	1	..	36	69	108
58	1	10	11	..	..	..	..	2	..	..	..	..	..	..	..	..	..	..	..	57	113	109
55	2	25	43	..	..	..	..	5	3	..	..	..	..	..	..	..	..	8	..	90	140	110
..	..	..	..	..	..	..	..	..	..	Uninhabited		..	..	..	..	..	..	..	..	..	..	111
96	5	20	22	..	..	..	..	5	..	..	..	..	..	..	..	..	..	2	..	111	233	112
..	..	..	..	..	..	..	..	..	..	Uninhabited		..	..	..	..	..	..	..	..	..	..	113
..	..	..	..	..	..	..	..	..	..	Uninhabited		..	..	..	..	..	..	..	..	..	..	114
36	3	2	5	..	..	..	..	1	..	..	..	..	..	..	..	..	..	..	..	28	44	115
71	2	32	45	..	..	..	..	14	..	..	..	..	..	1	..	..	..	3	1	122	239	116
85	..	20	18	..	..	..	..	6	..	..	..	..	..	1	..	..	..	2	..	88	166	117
70	8	26	51	..	..	..	..	3	..	..	..	..	..	..	..	..	..	2	..	88	126	118
..	..	..	..	..	..	..	..	..	..	Uninhabited		..	..	..	..	..	..	..	..	..	..	119
25	..	18	16	..	..	..	..	..	..	..	..	..	..	3	..	..	..	..	..	44	45	120
204	3	140	135	13	4	..	..	9	..	10	'	2	1	11	1	1	..	34	2	401	683	121
201	*3*	*120*	*118*	*13*	*4*	..	..	*9*	..	*8*	*1*	*1*	..	*11*	*1*	*1*	..	*31*	*1*	*375*	*655*	
3	..	*20*	*17*	..	..	..	..	..	..	*2*	..	*1*	*1*	..	..	..	..	*3*	*1*	*26*	*28*	
112	3	40	46	..	..	..	..	1	..	7	2	..	..	1	2	..	..	4	..	142	239	122
..	..	..	..	..	..	..	..	..	..	Uninhabited		..	..	..	..	..	..	..	..	..	..	123
..	..	..	..	..	..	..	..	..	..	Uninhabited		..	..	..	..	..	..	..	..	..	..	124
..	..	..	..	..	..	..	..	..	..	Uninhabited		..	..	..	..	..	..	..	..	..	..	125
..	..	..	..	..	..	..	..	..	..	Uninhabited		..	..	..	..	..	..	...	..	..	..	126
..	..	..	..	..	..	..	..	..	..	Uninhabited		..	..	..	..	..	..	..	..	...	..	127
9	8	2	1	..	..	..	..	..	..	..	..	..	..	..	..	..	..	1	..	7	5	128

PRIMARY CENSUS ABSTRACT

L.C. No.	Name of Village/ Town/Ward/ Urban Block	Area of village in Acres and of Town/ Ward in Km²	Occupied residential houses	No. of Households	Total Population (including institutional and houseless population)			Scheduled Castes		Scheduled Tribes		Literate and educated persons		(I-IX) Total Workers	
					P	M	F	M	F	M	F	M	F	M	F
1	2	3	4	5	6	7	8	9	10	11	12	13	14	15	16
129	Naya	689.97	167	167	733	373	360	140	147	4	6	118	6	186	80
130	Pidhay Khurd	348.98	20	23	120	62	58	..	..	..	..	17	1	43	18
131	Bamanpuri	239.20	78	78	734	379	355	105	100	..	..	156	10	227	70
132	Bori	330.57	..	..	..	..	Uninhabited	..	..	..	..	..	..	..	..
133	Malipura	697.86	..	..	..	..	Uninhabited	..	..	..	..	..	..	..	..
134	Kadwalya	509.50	59	59	329	177	152	136	128	..	..	31	..	97	13
135	Karondiya	18.87	..	..	..	..	Uninhabited	..	..	..	..	..	..	..	..
136	Khodi	458.59	33	37	225	104	121	41	36	7	7	35	4	53	7
137	Nandiya	349.41	141	141	748	390	358	27	33	..	..	138	11	231	84
138	Bagfal	773.19	79	80	469	243	226	142	144	1	..	89	13	127	60
139	Bhitkheda	726.01	1	1	3	3	..	..	..	..	..	1	..	2	..
140	Loharpura	473.37	..	..	..	..	Uninhabited	..	..	..	..	..	..	..	..
141	Sabalpura	251.87	..	..	..	..	Uninhabited	..	..	..	..	..	..	..	..
142	Sirlay	1,425.41	176	186	989	538	451	231	205	..	..	138	14	271	166
143	Kadiyakund	332.88	38	44	289	151	138	5	2	..	..	4	..	85	7
144	Kayariya Mal.	412.03	..	..	..	..	Uninhabited	..	..	..	..	..	..	..	..
145	Jaimalpura	512.98	..	..	..	..	Uninhabited	..	..	..	..	..	..	..	..
146	Tonki	389.62	21	22	140	66	74	..	..	..	..	10	..	33	6
147	Dehariya	365.60	2	2	3	3	..	..	..	..	..	3	..	1	..
148	Nawghatkhedi	579.77	105	135	489	268	221	27	34	..	..	144	43	124	32
149	Barwaha Kasba	1,700.87	..	..	*Included in urban area as urban outgrowth of Barwaha (M)*									..	..
150	Bawadikheda	228.65	51	51	338	183	155	25	20	..	..	73	8	104	10
151	Mirghawan	411.54	1	1	1	1	..	..	..	..	..	..	..	..	..
152	Mehatakhedi	431.48	25	25	168	83	85	40	45	..	..	19	..	39	25
153	Rupa Baradi	644.37	82	89	477	246	231	65	66	..	..	31	2	137	21
154	Surtipura	559.11	..	..	..	..	Uninhabited	..	..	..	..	..	..	..	..
155	Hirapur	189.25	50	52	263	135	128	65	67	..	..	31	4	74	39
156	Agarwara	757.15	58	70	364	180	184	34	43	..	..	52	..	105	29
157	Gangwada	355.91	50	50	284	150	134	40	33	..	..	32	6	87	30
158	Dudhapura	394.89	..	..	..	..	Uninhabited	..	..	..	..	..	..	..	..
159	Nimjhiri	251.92	..	..	..	..	Uninhabited	..	..	..	..	..	..	..	..
160	Bapalgaon	1,808.48	75	94	449	251	198	67	60	..	..	82	16	145	14
161	Belam Bujurg	911.93	82	82	476	242	234	67	57	..	..	103	..	134	52
162	Belam Khurd	356.88	..	..	..	..	Uninhabited	..	..	..	..	..	..	..	..
163	Rampura	245.89	..	..	..	..	Uninhabited	..	..	..	..	..	..	..	..
164	Amlatha	282.74	41	43	224	113	111	60	69	..	..	21	2	63	34
165	Ojhara	326.49	8	8	41	22	19	11	10	..	..	8	7	11	8
166	Kapasthal	981.95	16	16	104	49	55	18	17	..	..	13	..	21	7
167	Kithud	578.25	91	96	577	292	285	112	112	..	..	125	28	153	81
168	Gangapur Bhori	518.99	35	37	231	121	110	17	20	..	..	36	..	65	12
169	Nawalpura	394.86	38	39	240	131	109	58	45	..	..	47	8	68	25
170	Bhangawa	394.82	20	22	132	65	67	65	67	..	..	8	..	35	2
171	Semarla	866.33	110	115	632	316	316	82	74	1	..	71	7	176	81
172	Hamirpura	495.02	26	27	200	105	95	40	39	..	..	45	8	55	26
173	Katghada	489.07	58	60	317	160	157	58	63	..	..	15	..	94	24
174	Belsar	702.64	24	24	129	68	61	39	38	..	..	9	2	34	8
175	Muralla	1,059.84	86	95	590	308	282	100	86	..	..	99	5	175	5
176	Ratanpur	374.61	105	114	728	374	354	52	53	..	..	169	26	173	38
177	Ramgarh	322.85	27	27	174	91	83	13	10	..	..	17	..	54	10
178	Sultanpura	259.79	18	19	170	96	74	9	9	..	...	50	2	48	6
179	Susatya	287.65	..	..	..	...	Uninhabited	..	...	...	...	...	..	..	..
180	Ali Bujurg	1,906.04	84	86	474	237	237	26	27	...	...	80	12	116	28

BARWAHA TAHSIL

WORKERS																					
I		II		III		IV		V(a)		V(b)		VI		VII		VIII		IX		X Non-Workers		L.C. No.
M	F	M	F	M	F	M	F	M	F	M	F	M	F	M	F	M	F	M	F	M	F	
17	18	19	20	21	22	23	24	25	26	27	28	29	30	31	32	33	34	35	36	37	38	1
107	54	51	23	..	..	..	..	15	1	1	..	7	1	..	..	..	..	5	1	187	280	129
17	..	26	18	..	..	..	..	..	..	..	..	..	..	..	..	..	..	..	..	19	40	130
136	4	77	7	..	..	..	..	10	59	..	..	..	..	..	..	..	..	4	..	152	285	131
..	..	..	..	..	..	..	..	.. Uninhabited		..	..	..	..	..	..	..	..	..	..	..	..	132
..	..	..	..	..	..	..	..	.. Uninhabited		..	..	..	..	..	..	..	..	..	..	..	..	133
61	1	35	12	..	..	..	..	..	..	1	..	..	..	..	..	..	..	..	..	80	139	134
..	..	..	..	..	..	..	..	.. Uninhabited		..	..	..	..	..	..	..	...	..	..	..	..	135
28	1	25	6	..	..	..	..	..	..	..	..	..	..	..	..	..	..	..	..	51	114	136
139	..	74	83	..	..	..	..	7	..	2	..	..	..	2	1	1	..	6	..	159	274	137
62	2	37	55	8	..	..	..	1	..	4	1	8	..	2	..	..	..	5	2	116	166	138
..	..	..	..	1	..	..	..	..	..	..	..	..	..	..	..	..	..	1	..	1	..	139
..	..	..	..	..	..	..	..	.. Uninhabited		..	..	..	..	..	..	..	..	..	..	..	..	140
..	..	..	..	..	..	..	..	.. Uninhabited		..	..	..	..	..	..	..	..	..	..	..	..	141
54	14	198	152	..	..	..	..	3	..	1	..	3	..	1	..	5	..	6	..	267	285	142
53	6	15	1	17	..	..	..	..	..	..	..	..	..	..	..	..	..	..	..	66	131	143
..	..	..	..	..	..	..	..	.. Uninhabited		..	..	..	..	..	..	..	..	..	..	..	..	144
..	..	..	..	..	..	..	..	.. Uninhabited		..	..	..	..	..	..	..	..	..	..	..	..	145
24	6	8	..	..	..	..	..	..	..	..	..	..	..	..	..	..	..	1	..	33	68	146
1	..	..	..	..	..	..	..	..	..	..	..	..	..	..	..	..	..	..	..	2	..	147
54	3	25	28	..	..	..	..	4	..	3	1	2	..	16	..	6	..	14	..	144	189	148
..	..	..	..	..	*Included in urban area as urban outgrowth of Barwaha (M)*															..	..	149
82	2	21	8	..	..	..	..	..	..	..	..	..	..	..	..	..	..	1	..	79	145	150
..	..	..	..	..	..	..	..	..	..	..	..	..	..	..	..	..	..	..	..	1	..	151
12	..	23	25	3	..	..	..	..	..	..	..	..	..	..	..	..	..	1	..	44	60	152
95	4	39	17	..	..	..	..	2	..	..	..	..	..	..	..	..	..	1	..	109	210	153
..	..	..	..	..	..	..	..	.. Uninhabited		..	..	..	..	..	..	..	..	..	..	..	..	154
25	3	40	36	..	..	..	..	5	..	..	..	...	..	..	..	..	..	4	..	61	89	155
78	2	19	26	5	..	..	..	..	...	2	..	..	...	..	..	..	..	1	1	75	155	156
50	..	34	26	..	..	..	..	3	4	..	..	..	..	..	..	..	..	..	..	63	104	157
..	..	..	..	..	..	..	..	.. Uninhabited		..	..	..	..	..	..	..	..	..	..	..	..	158
..	..	..	..	..	..	..	..	.. Uninhabited		..	..	..	..	..	..	..	..	..	..	..	..	159
81	1	28	12	3	1	..	..	..	..	5	..	3	..	1	..	1	..	23	..	106	184	160
88	2	43	50	..	..	..	..	2	..	..	..	..	..	..	..	..	..	1	..	108	182	161
..	..	..	..	..	..	..	..	.. Uninhabited		..	..	..	..	..	..	..	..	..	..	..	..	162
..	..	..	..	..	..	..	..	.. Uninhabited		..	..	..	..	..	..	..	..	..	..	..	..	163
16	..	37	34	..	..	..	..	4	..	..	..	1	..	..	..	..	..	5	..	50	77	164
3	..	8	8	..	..	..	..	..	..	..	..	..	..	..	..	..	..	..	..	11	11	165
8	..	12	7	..	..	..	..	..	..	..	..	..	..	..	..	..	..	1	..	28	48	166
69	..	64	80	5	..	..	..	6	1	..	..	..	..	2	..	..	..	7	..	139	204	167
53	1	10	11	1	..	..	..	1	..	..	..	..	..	...	..	..	..	..	..	56	98	168
31	..	31	25	..	..	..	..	..	..	...	..	..	..	..	..	..	..	6	..	63	84	169
32	..	2	2	..	..	..	..	..	..	...	..	..	..	..	..	..	..	1	...	30	65	170
74	1	54	80	29	..	..	..	5	..	3	..	..	..	...	..	2	..	9	...	140	235	171
22	8	23	15	3	3	..	..	..	..	...	..	..	...	3	..	1	...	3	...	50	69	172
46	4	45	20	..	..	..	..	1	..	..	..	..	..	..	..	..	..	2	..	66	133	173
11	..	21	8	...	..	..	..	..	..	..	..	..	..	..	..	..	...	2	..	34	53	174
89	..	66	5	..	.	..	..	9	..	..	..	..	..	1	..	4	...	6	...	133	277	175
88	..	48	32	..	.	..	..	6	2	1	..	22	2	..	..	..	..	8	2	201	316	176
42	..	10	10	.	..	..	..	2	..	..	..	..	..	..	..	..	..	..	..	37	73	177
39	..	3	6	..	..	..	..	5	..	..	..	..	..	..	..	..	..	1	..	48	68	178
..	..	..	..	..	..	..	..	.. Uninhabited		..	..	..	..	..	..	..	..	..	..	..	..	179
60	..	20	27	27	1	..	..	..	..	2	..	3	..	...	...	...	...	4	...	121	209	180

PRIMARY CENSUS ABSTRACT

1.C. L.o	Name of Village/ Town/Ward/ Urban Block	Area of village in Acres and of Town/ Ward in Km²	Occu-pied resi-dential house	No. of House-holds	Total Population (including institu-tional and house-less population)			Scheduled Castes		Scheduled Tribes		Literate and educated persons		(I-IX) Total Workers	
					P	M	F	M	F	M	F	M	F	M	F
1	2	3	4	5	6	7	8	9	10	11	12	13	14	15	16
181	Ali Khurd	663.82	77	77	495	258	237	127	104	..	..	67	7	151	69
182	Delwada	574.48	17	17	86	47	39	3	2	..	..	9	1	25	12
183	Dhan Paliya	216.37	..	..	..	Uninhabited		..	..	..	..	..	..	..	..
184	Nandgaon	1,114.68	50	54	297	170	127	79	70	..	..	49	..	83	22
185	Khujaratkheda	745.52	39	40	221	104	117	12	13	..	..	37	2	65	9
186	Toksar	1,002.44	100	103	603	295	308	59	65	..	..	143	15	152	57
187	Nimsar	576.69	..	..	..	Uninhabited		..	..	..	..	..	..	..	..
188	Peet Nagar	1,756.93	161	164	829	433	396	61	55	..	..	215	41	261	73
189	Bhanwrada	267.99	..	..	..	Uninhabited		..	..	..	..	..	..	..	..
190	Jamkheda	403.01	..	..	..	Uninhabited		..	..	..	..	..	..	..	..
191	Fangaon	611.43	60	60	367	189	178	20	25	..	..	103	7	107	35
192	Bhulgaon	929.94	348	419	1,699	893	806	143	146	19	17	402	73	477	131
193	Nimkhedi	521.47	..	..	..	Uninhabited		..	..	..	..	..	..	..	..
194	Nilkanth	496.10	58	58	370	208	162	18	15	..	..	35	4	102	6
195	Rahad Kot	592.20	123	123	732	372	360	79	64	..	..	141	17	201	109
196	Kapasi	363.32	..	..	..	Uninhabited		..	..	..	..	..	..	..	..
197	Chichgon	417.33	..	..	..	Uninhabited		..	..	..	..	..	..	..	..
198	Bahadurpura	427.18	..	..	..	Uninhabited		..	..	..	..	..	..	..	..
199	Moganwa	1,996.54	184	211	1,141	590	551	108	99	..	..	260	7	348	128
200	Rupkhedi	247.20	..	..	..	Uninhabited		..	..	..	..	..	..	..	..
201	Bhoganwa Nipani	824.95	171	192	1,137	584	553	107	80	..	..	273	29	354	103
202	Bhoganwa Sipani	993.61	133	135	874	440	434	93	78	..	..	202	12	243	13
203	Mehgaon	794.40	..	..	..	Uninhabited		..	..	..	..	..	..	..	..
204	Khanpura	512.45	..	..	..	Uninhabited		..	..	..	..	..	..	..	..
205	Janyakhedi	495.31	..	..	..	Uninhabited		..	..	..	..	..	..	..	..
206	Takali	1,442.06	43	43	249	139	110	75	71	..	..	14	2	69	1
207	Tajpura	996.42	..	..	..	Uninhabited		..	..	..	..	..	..	..	..
208	Badgaon	528.37	138	138	819	424	395	41	45	..	..	187	43	239	58
209	Bhugdad	433.49	..	..	..	Uninhabited		..	..	..	..	..	..	..	..
210	Umatti	490.85	9	10	70	42	28	5	3	..	..	3	1	23	..
211	Kakariya	1,073.00	74	82	461	243	218	33	40	..	..	78	25	129	3
212	Khedi	1,313.26	228	244	1,443	718	725	113	108	..	..	344	45	364	37
213	Pachhla	538.28	..	..	..	Uninhabited		..	..	..	..	..	..	..	..
214	Rawer	994.13	23	23	114	56	58	..	..	..	..	5	..	31	11
215	Bakanwa	2,193.57	237	243	1,460	778	682	134	102	..	..	338	59	391	87
216	Rupkheda	423.06	..	..	..	Uninhabited		..	..	..	..	..	..	..	..
217	Sangawi	1,200.86	86	92	485	249	236	142	141	..	..	55	6	136	92
218	Amarpura	392.52	..	..	..	Uninhabited		..	..	..	..	..	..	..	..
219	Naganwa	1,191.52	79	94	589	288	301	37	43	..	..	143	34	146	41
220	Mardana	3,875.01	277	294	1,610	815	795	154	150	3	2	375	84	382	128
221	Shahpura	258.18	..	..	..	Uninhabited		..	..	..	..	..	..	..	..
222	Jirbhar	2,188.00	175	196	1,113	589	524	145	120	..	..	246	17	322	133
223	Bijgohan	1,498.13	18	18	116	62	54	39	24	..	..	22	2	38	2
224	Londi	1,422.17	197	208	1,108	566	542	115	101	..	..	230	20	307	22
225	Kanapura	3,378.62	187	262	1,551	774	777	134	125	3	5	379	233	427	236
226	Dalchi	3,288.59	148	154	900	453	447	50	49	..	..	103	6	244	31
227	Balabad	372.84	65	72	398	201	197	64	77	..	..	62	2	113	102
228	Selda	2,115.56	90	99	558	303	255	..	2	52	40	55	6	161	105
229	Arsi Mirjapur	2,677.39	33	33	199	105	94	14	14	..	1	4	..	51	3
230	Katora	1,993.04	252	252	1,432	755	677	104	105	..	..	277	24	425	43
231	Dalyakhedi	989.40	90	111	571	304	267	39	40	..	..	125	17	169	68
232	Dudgaon	561.73	215	245	1,496	765	731	216	221	..	..	356	51	407	103

BARWAHA TAHSIL

WORKERS																						
I		II		III		IV		V(a)		V(b)		VI		VII		VIII		IX		X Non-Workers		L.C. N.
M	F	M	F	M	F	M	F	M	F	M	F	M	F	M	F	M	F	M	F	M	F	
17	18	19	20	21	22	23	24	25	26	27	28	29	30	31	32	33	34	35	36	37	38	1
68	..	68	69	..	..	..	..	..	..	1	..	13	..	..	..	..	..	1	..	107	168	181
7	..	12	9	..	..	..	..	..	..	..	..	..	..	4	3	..	..	2	..	22	27	182
..	..	..	..	..	..	..	..	..	..	Uninhabited		..	..	..	..	..	..	..	..	..	..	183
24	2	27	12	..	..	..	..	..	..	15	..	..	..	2	..	..	..	15	8	87	105	184
38	1	11	8	8	..	..	..	1	..	..	..	..	..	..	..	..	..	7	..	39	108	185
91	6	26	49	16	2	..	..	..	..	11	..	2	..	2	..	..	..	4	..	143	251	186
..	..	..	..	..	..	..	..	..	..	Uninhabited		..	..	..	..	..	..	..	..	..	..	187
119	23	69	49	38	..	..	..	8	..	8	..	4	..	2	..	1	..	12	1	172	323	188
..	..	..	..	..	..	..	..	..	..	Uninhabited		..	..	..	..	..	..	..	..	..	..	189
..	..	..	..	..	..	..	..	..	..	Uninhabited		..	..	..	..	..	..	..	..	..	..	190
79	17	19	14	..	..	..	..	6	4	..	..	..	..	..	..	..	..	3	..	82	143	191
240	53	132	69	43	..	..	..	17	5	5	..	..	..	9	1	3	..	28	3	416	675	192
..	..	..	..	..	..	..	..	..	..	Uninhabited		..	..	..	..	..	..	..	..	..	..	193
83	..	12	6	..	..	..	..	3	..	..	..	..	..	..	..	..	..	4	..	106	156	194
79	38	82	68	9	..	..	..	13	..	14	1	..	..	1	2	..	..	3	..	171	251	195
..	..	..	..	..	..	..	..	..	..	Uninhabited		..	..	..	..	..	..	..	..	..	..	196
..	..	..	..	..	..	..	..	..	..	Uninhabited		..	..	..	..	..	..	..	..	..	..	197
..	..	..	..	..	..	..	..	..	..	Uninhabited		..	..	..	..	..	..	..	..	..	..	198
211	84	62	39	39	1	..	..	18	1	2	1	..	..	5	1	..	..	11	1	242	423	199
..	..	..	..	..	..	..	..	..	..	Uninhabited		..	..	..	..	..	..	..	..	..	..	200
225	4	90	96	1	..	..	..	23	3	..	..	..	..	5	..	..	..	10	..	230	450	201
170	3	47	9	8	..	..	..	6	..	6	..	..	..	1	..	..	..	5	1	197	421	202
..	..	..	..	..	..	..	..	..	..	Uninhabited		..	..	..	..	..	..	..	..	..	..	203
..	..	..	..	..	..	..	..	..	..	Uninhabited		..	..	..	..	..	..	..	..	..	..	204
..	..	..	..	..	..	..	..	..	..	Uninhabited		..	..	..	..	..	..	..	..	..	..	205
20	..	45	..	..	..	..	..	2	..	..	..	..	..	1	..	..	..	1	1	70	109	206
..	..	..	..	..	..	..	..	..	..	Uninhabited		..	..	..	..	..	..	..	..	..	..	207
168	5	34	53	..	..	..	..	4	..	3	..	16	..	2	..	..	..	12	..	185	337	208
..	..	..	..	..	..	..	..	..	..	Uninhabited		..	..	..	..	..	..	..	..	..	..	209
22	..	1	..	..	..	..	..	..	..	..	..	..	..	..	..	..	..	..	..	19	28	210
92	..	20	3	7	..	..	..	1	..	..	..	..	..	3	..	..	..	6	..	114	215	211
221	4	85	33	5	..	..	..	34	..	..	..	2	..	4	..	..	..	13	..	354	688	212
..	..	..	..	..	..	..	..	..	..	Uninhabited		..	..	..	..	..	..	..	..	..	..	213
8	2	19	9	4	..	..	..	..	..	..	..	..	..	..	..	..	..	..	..	25	47	214
213	..	115	85	9	..	..	..	42	2	..	..	..	..	4	..	2	..	6	..	387	595	215
..	..	..	..	..	..	..	..	..	..	Uninhabited		..	..	..	..	..	..	..	..	..	..	216
25	..	89	92	4	..	..	..	10	..	1	..	..	..	..	..	1	..	6	..	113	144	217
..	..	..	..	..	..	..	..	..	..	Uninhabited		..	..	..	..	..	..	..	..	..	..	218
83	3	45	38	4	..	..	..	3	..	..	..	2	..	2	..	..	..	7	..	142	260	219
157	7	128	111	23	..	..	..	31	8	9	..	2	..	12	..	3	..	17	2	433	667	220
..	..	..	..	..	..	..	..	..	..	Uninhabited		..	..	..	..	..	..	..	..	..	..	221
233	65	57	61	2	..	..	..	12	6	2	..	7	1	..	..	..	..	9	..	267	391	222
27	..	11	2	..	..	..	..	..	..	..	..	..	..	..	..	..	..	..	..	24	52	223
224	7	48	15	1	..	..	..	13	..	6	..	..	..	4	..	..	..	11	..	259	520	224
245	110	86	121	18	2	..	..	25	2	6	..	..	..	10	..	1	..	36	1	347	541	225
194	5	36	26	3	..	..	..	3	..	2	..	..	..	2	..	..	..	4	..	209	416	226
93	83	17	18	..	..	..	..	2	1	..	..	..	..	..	..	..	..	1	..	88	95	227
113	57	46	45	..	..	..	..	2	3	..	..	..	..	..	..	..	..	..	..	142	150	228
33	..	18	3	..	..	..	..	..	..	..	..	..	..	..	..	..	..	..	..	54	91	229
248	4	139	37	5	..	..	..	18	2	2	..	1	..	9	..	..	..	3	..	330	634	230
90	..	69	66	3	2	..	..	2	..	..	..	..	..	..	..	1	..	4	..	135	199	231
220	..	123	102	11	..	..	..	14	1	1	..	4	..	16	..	4	..	14	..	358	628	232

PRIMARY CENSUS ABSTRACT

L.C. No.	Name of Village/ Town/Ward/ Urban Block	Area of village in Acres and of Town/ Ward in Km²	Occupied residential houses	No. of Households	Total Population (including institutioual and houseless population)			Scheduled Castes		Scheduled Tribes		Literate and educated persons		(I-IX) Total Workers	
					P	M	F	M	F	M	F	M	F	M	F
1	2	3	4	5	6	7	8	9	10	11	12	13	14	15	16
233	Dabhad	1,364.40	78	83	451	246	205	43	39	..	..	55	15	156	67
234	Bhagora	779.21	..	..	..	Uninhabited		..	..	..	..	..	..	..	..
235	Bhatud	544.93	1	1	3	1	2	..	..	..	..	..	..	1	2
236	Sikandarkhedi	266.24	..	..	..	Uninhabited		..	..	..	..	..	..	..	..
237	Amba	2,150.75	161	176	1,074	531	543	98	89	50	44	60	13	271	43
238	Jamanya	864.37	25	25	164	83	81	..	..	..	..	..	..	42	2
239	Bagada Bujurg	1,011.83	143	143	780	391	389	77	77	..	..	137	13	218	66
240	Bagada Khurd	765.28	55	55	288	156	132	54	62	..	..	37	1	88	43
241	Lachhora	1,565.32	22	22	122	60	62	..	..	..	..	..	..	29	1
242	Amarpura	250.24	..	..	..	Uninhabited		..	..	..	..	..	..	..	..
243	Chitawad	920.05	169	180	1,067	549	518	111	129	3	6	208	36	283	189
244	Tamoliya	619.87	53	58	421	208	213	29	32	..	1	67	5	102	..
245	Bediyan	2,107.62	366	468	2,778	1,443	1,335	255	258	4	2	692	263	736	246
246	Agargaon	217.04	..	..	..	Uninhabited		..	..	..	..	..	..	..	..
247	Kal Barad	569.67	24	24	148	79	69	14	8	..	..	34	9	39	3
248	Khamlay	1,139.02	71	71	452	232	220	31	34	..	..	58	1	143	21
249	Galgaon	744.97	96	98	653	347	306	68	50	..	..	116	13	183	3
250	Satajana	1,475.40	96	105	607	296	311	128	134	..	..	76	4	160	16
251	Badud	3,095.94	457	532	3,145	1,691	1,454	226	215	..	..	896	186	901	356
252	Sala	1,225.08	120	121	792	413	379	114	103	..	..	213	25	210	69
253	Gawal	1,111.07	130	137	801	411	390	98	92	..	..	213	14	228	4
254	Goradiya	1,433.58	19	25	143	67	76	44	51	..	..	8	..	35	9
255	Toklay	1,944.85	109	117	678	363	315	78	86	..	..	107	8	183	58
256	Mokangaon	1,363.77	13	13	66	32	34	3	2	..	..	6	2	17	..
257	Raijhar	737.45	63	63	269	146	123	..	..	..	..	38	3	79	..
258	Chamardad	562.29	..	..	..	Uninhabited		..	..	..	..	..	..	..	..
259	Dhankala	1,697.54	..	..	..	Uninhabited		..	..	..	..	..	..	..	..
260	Nalawan	2,648.10	153	153	900	441	459	81	92	..	..	179	18	250	91
261	Birali	900.81	101	102	640	317	323	47	45	1	1	98	10	191	41
262	Baliya	2,638.74	114	114	615	324	291	50	44	11	9	28	1	171	96
263	Bawadiya	1,104.30	..	..	..	Uninhabited		..	..	..	..	..	..	..	..
264	Hirapur	2,617.07	222	247	1,183	630	553	125	120	..	..	161	9	349	120
265	Gumthi	2,772.33	20	20	83	48	35	23	15	..	..	3	..	29	21
266	Chhimari	682.80	..	..	..	Uninhabited		..	..	..	..	..	..	..	..
267	Bijalwada	2,504.86	114	125	646	322	324	95	115	..	..	66	4	173	56
268	Jirawat	1,281.93	44	58	338	185	153	..	..	..	..	25	..	101	11
269	Chhapra	1,871.18	95	108	600	323	277	165	154	..	..	126	17	165	3
270	Dasoda	2,328.67	164	193	1,078	562	516	104	96	107	115	214	17	303	19
271	Sagadiyan	2,597.14	74	87	573	292	281	29	40	74	59	99	15	147	30
272	Kotalyakhedi	2,124.20	99	102	561	297	264	54	54	..	..	110	45	167	126
273	Gujari	857.91	..	..	..	Uninhabited		..	..	..	..	..	..	..	..
274	Janyakhedi	349.90	..	..	..	Uninhabited		..	..	..	..	..	..	..	..
275	Dhulwada	1,955.63	81	81	412	218	194	32	26	..	..	36	3	121	72
276	Bhomwada	1,619.31	226	243	1,228	651	577	91	108	..	..	256	29	331	76
277	Lohari	1,036.54	61	61	381	198	183	..	..	2	..	37	4	116	21
278	Bangarda	2,793.33	388	453	2,366	1,227	1,139	148	134	..	..	538	156	619	118
279	Malgaon	1,244.47	162	174	999	518	481	67	57	2	1	294	198	284	7
280	Lalyakhedi	726.03	54	57	336	173	163	3	2	28	34	45	3	85	17
281	Dhasgaon	1,968.83	192	198	1,221	617	604	109	102	1	1	261	25	340	42
282	Bodgaon	1,114.65	90	106	691	329	362	68	87	..	..	69	..	185	66
283	Bhanbarad	960.93	146	157	929	483	446	66	60	..	..	261	27	287	68
284	Ratanpura	334.67	..	..	..	Uninhabited		..	..	..	..	..	..	..	..

BARWAHA TAHSIL

WORKERS																						
I		II		III		IV		V(a)		V(b)		VI		VII		VIII		IX		X Non-Workers		L.C. No.
M	F	M	F	M	F	M	F	M	F	M	F	M	F	M	F	M	F	M	F	M	F	
17	18	19	20	21	22	23	24	25	26	27	28	29	30	31	32	33	34	35	36	37	38	1
50	3	94	59	..	..	..	..	10	5	..	..	..	..	..	..	..	..	2	..	90	138	233
..	..	..	..	..	..	..	..	..	..	Uninhabited		..	..	..	..	..	..	..	..	..	..	234
1	2	..	..	..	..	..	..	..	..	..	..	..	..	..	..	..	..	..	..	..	..	235
..	..	..	..	..	..	..	..	..	..	Uninhabited		..	..	..	..	..	..	..	..	..	..	236
192	16	66	26	2	..	..	..	2	1	2	..	..	..	4	..	..	..	3	..	260	500	237
39	1	3	1	..	..	..	..	..	..	..	..	..	..	..	..	..	..	..	..	41	79	238
133	..	68	66	3	..	..	..	7	..	..	..	..	..	..	..	..	..	7	..	173	323	239
45	1	42	42	..	..	..	..	..	..	..	..	..	..	..	..	..	..	1	..	68	89	240
28	..	1	1	..	..	..	..	..	..	..	..	..	..	..	..	..	..	..	..	31	61	241
..	..	..	..	..	..	..	..	..	..	Uninhabited		..	..	..	..	..	..	..	..	..	..	242
149	78	92	107	1	..	..	..	21	2	6	2	2	..	2	..	..	..	10	..	266	329	243
79	..	21	..	..	..	..	..	1	..	..	..	..	..	..	..	..	..	1	..	106	213	244
155	11	210	162	29	2	..	..	91	23	23	5	3	..	132	27	6	..	87	16	707	1,089	245
..	..	..	..	..	.	..	..	..	..	Uninhabited		..	..	..	..	..	..	..	..	..	..	246
36	1	3	2	..	..	..	..	..	..	..	..	..	..	..	..	..	..	..	..	40	66	247
103	2	35	19	..	..	..	..	1	..	..	..	1	..	1	..	..	..	2	..	89	199	248
91	..	62	3	..	..	..	..	6	..	3	..	13	..	2	..	..	..	6	..	164	303	249
90	5	54	11	..	..	..	..	4	..	2	..	4	..	2	..	..	..	4	..	136	295	250
354	54	180	214	34	..	..	..	104	52	92	24	3	..	79	4	2	..	53	8	790	1,098	251
105	24	64	42	7	2	..	..	4	..	7	..	7	1	1	..	..	..	15	..	203	310	252
135	..	70	4	2	..	..	..	7	..	6	..	..	..	2	..	..	..	6	..	183	386	253
22	..	12	9	..	..	..	..	..	..	..	..	..	..	..	..	..	..	1	..	32	67	254
92	5	71	53	..	..	..	..	13	..	1	..	..	..	..	..	..	..	6	..	180	257	255
13	..	3	..	..	..	..	..	..	..	..	..	..	..	..	..	..	..	1	..	15	34	256
58	..	19	..	..	..	..	..	..	..	..	..	..	..	..	..	..	..	2	..	67	123	257
..	..	..	..	..	..	..	..	..	..	Uninhabited		..	..	..	..	..	..	..	..	..	..	258
..	..	..	..	..	..	..	..	..	..	Uninhabited		..	..	..	..	..	..	..	..	..	..	259
168	3	66	87	5	1	..	..	..	..	6	..	..	..	2	..	..	..	3	..	191	368	260
128	4	39	35	10	1	..	..	5	..	2	..	..	..	..	..	..	..	7	1	126	282	261
104	2	66	94	..	..	..	..	..	..	..	..	..	..	..	..	..	..	1	..	153	195	262
..	..	..	..	..	..	..	..	..	..	Uninhabited		..	..	..	..	..	..	..	..	..	..	263
203	2	94	109	8	..	..	..	10	2	6	..	12	7	2	..	..	..	14	..	281	433	264
13	1	16	20	..	..	..	..	..	..	..	..	..	..	..	..	..	..	..	..	19	14	265
..	..	..	..	..	..	..	..	..	..	Uninhabited		..	..	..	..	..	..	..	..	..	..	266
110	3	52	53	..	..	..	..	2	..	..	..	..	..	1	..	..	..	8	..	149	268	267
74	2	26	9	..	..	..	..	..	..	..	..	..	..	..	..	..	..	1	..	84	142	268
105	1	53	1	..	..	..	..	1	..	1	..	3	1	..	..	..	..	2	..	158	274	269
199	3	85	15	..	..	..	..	9	1	..	..	..	..	2	..	..	..	8	..	259	497	270
92	1	46	28	..	..	..	..	5	1	1	..	..	..	1	..	..	..	2	..	145	251	271
95	57	65	68	..	..	..	..	3	1	4	..	..	..	..	..	..	..	..	..	130	138	272
..	..	..	..	..	..	..	..	..	..	Uninhabited		..	..	..	..	..	..	..	..	..	..	273
..	..	..	..	..	..	..	..	..	..	Uninhabited		..	..	..	..	..	..	..	..	..	..	274
101	8	14	64	3	..	..	..	..	..	1	..	..	..	..	..	..	..	2	..	97	122	275
156	9	111	65	5	..	..	..	15	2	3	..	19	..	2	..	2	..	18	..	320	501	276
92	2	16	19	7	..	..	..	..	..	..	..	..	..	..	..	..	..	1	..	82	162	277
358	19	144	94	2	..	..	..	27	2	15	..	1	1	34	..	1	..	37	2	608	1,021	278
158	3	88	3	3	1	..	..	17	..	..	..	2	..	2	..	..	..	14	..	234	474	279
56	7	28	10	..	..	..	..	..	..	..	..	..	..	..	..	..	..	1	..	88	146	280
214	2	97	38	..	..	..	..	17	1	2	..	..	..	3	1	..	..	7	..	277	562	281
106	7	66	57	..	..	..	..	7	2	1	..	..	..	2	..	..	..	3	..	144	296	282
192	5	55	61	1	..	..	..	18	2	2	..	3	..	2	..	1	..	13	..	196	378	283
..	..	..	..	..	..	..	..	..	..	Uninhabited		..	..	..	..	..	..	..	..	..	..	284

PRIMARY CENSUS ABSTRACT

L.C. No.	Name of Villate/ Town/Ward/ Urban Block	Area of village in Acres and of Town/ Ward in Km	Occupied residential house	No. of Households	Total Population (including institutional and houseless population)			Scheduled Castes		Scheduled Tribes		Literate and educated persons		(I-IX) Total Workers	
					P	M	F	M	F	M	F	M	F	M	F
1	2	3	4	5	6	7	8	9	10	11	12	13	14	15	16
285	Gawalpura	397.05	..	..	..	..	Uninhabited	..	..	..		..	..	..	..
286	Ghosala	900.49	45	52	245	123	122	6	4	..	..	29	3	75	38
287	Bamangaon	811.42	122	125	734	355	379	60	89	..	..	158	15	204	77
288	Baswa	1,815.92	336	344	1,956	1,025	931	179	159	..	6	481	108	512	210
289	Bawani	399.97	..	..	..	..	Uninhabited	..	..	..		..	..	..	..
290	Bhopalpura	500.35	..	..	..	..	Uninhabited	..	..	..		..	..	..	..
291	Bhokar	437.45	..	..	..	..	Uninhabited	..	..	..		..	..	..	..
292	Rampura Dhudhwa	270.07	..	..	..	..	Uninhabited	..	..	..		..	..	..	..
293	Dhakalgaon	2,973.31	504	506	2,824	1,459	1,365	248	225	3	1	750	74	848	195
294	Rukhadi	440.05	1	1	3	3	..	..	..	..	..	1	..	1	..
295	Khangaon	289.36	28	29	170	79	91	16	22	..	..	41	3	43	14
296	Khedi	527.85	19	20	111	49	62	24	24	..	..	10	2	30	24
297	Khudgaon	1,391.17	52	56	308	157	151	16	19	..	..	15	..	79	60
298	Junapani	1,033.85	23	24	146	75	71	15	12	..	..	3	..	43	25
299	Rupkheda	698.97	68	83	548	289	259	48	52	..	..	138	24	142	47
300	Sanawad	3,008.41	..	..	..	..	Uninhabited	..	..	..	..	..	..	..	..
301	Anjrud	572.76	167	167	914	469	445	90	97	..	..	159	49	279	261
302	Kapasi	757.73	10	10	58	31	27	..	..	..	..	..	..	19	16
303	Khangwada	1,099.85	193	208	1,159	598	561	127	120	2	2	246	33	348	98
304	Chitramod	1,151.61	150	152	929	472	457	82	74	..	..	234	10	299	231
305	Bhokariya	522.48	...	...	...	...	Uninhabited	..	..	..		..	..	..	..
306	Rajpura]	565.47	18	18	93	48	45	...	..	..	..	15	..	32	5
307	Singar Chori	191.10	..	..	..	..	Uninhabited	..	..	..		..	..	..	..
308	Nayapura	850.16	14	14	50	32	18	1	..	..	..	8	..	17	8
309	Bamanpuri	1,104.96	7	7	32	18	14	..	..	..	..	2	..	10	8
310	Kalapatha	1,993.20	6	6	46	23	23	..	..	..	..	1	..	15	1
311	Chainpura	3,200.89	41	46	346	180	166	2	1	..	..	5	..	106	45
312	Gawalanpati	120.80	27	27	158	76	82	..	..	..	..	..	..	43	16
313	Madhupura	438.93	..	..	..	..	Uninhabited	..	..	..	..	..	..	..	..
314	Kundi	389.85	33	44	423	227	196	7	6	2	1	19	2	132	21
315	Taranya	92.61	20	23	143	75	68	14	10	..	..	1	..	46	7
316	Mohida	512.70	1	1	5	2	3	2	3	..	..	..	..	2	..
317	Satkheda	333.82	..	..	..	..	Uninhabited	..	..	..	..	..	..	..	..
318	Kothawan	2,542.56	18	21	75	53	22	1	..	..	..	15	..	23	5
319	Julwaniya	490.70	58	60	452	227	225	22	15	..	..	2	..	113	..
320	Nalwat	222.70	54	62	493	262	231	..	..	..	..	..	..	126	..
321	Atarsuban	893.27	111	111	850	428	422	...	..	..	..	1	..	205	1
322	Piparkheda	840.00	67	67	558	290	268	9	8	..	..	4	1	140	3
323	Balkhad	508.90	51	58	393	185	208	8	15	..	..	4	..	99	2

BARWAHA TAHSIL

WORKERS																						
I		II		III		IV		V(a)		V(b)		VI		VII		VIII		IX		X Non-Workers		L.C. No
M	F	M	F	M	F	M	F	M	F	M	F	M	F	M	F	M	F	M	F	M	F	
17	18	19	20	21	22	23	24	25	26	27	28	29	30	31	32	33	34	35	36	37	38	1
..	..	..	..	..	..	..	..	..	..	Uninhabited		.	..	..	..	..	..	..	..	..	..	285
28	1	29	31	1	1	..	..	..	..	7	5	2	..	..	..	7	..	1	..	48	84	286
122	4	62	70	..	..	..	..	11	1	3	..	1	1	1	1	..	..	4	..	151	302	287
255	14	204	186	3	4	..	..	8	4	10	2	..	..	12	..	..	..	20	..	513	721	288
..	..	..	..	..	..	..	..	..	..	Uninhabited		..	..	..	..	..	..	..	..	..	..	289
..	..	..	..	..	..	..	..	..	..	Uninhabited		..	..	..	..	..	..	..	..	..	..	290
..	..	..	..	..	..	..	..	..	..	Uninhabited		..	..	..	..	..	..	..	..	..	..	291
..	..	..	..	..	..	..	..	..	..	Uninhabited		..	..	..	..	..	..	..	..	..	..	292
492	9	180	180	7	..	..	..	73	3	15	..	27	..	23	2	1	..	30	1	611	1170	293
1	..	..	..	..	..	..	..	..	..	..	..	..	..	..	..	..	..	..	..	2	..	294
20	7	16	7	..	..	..	..	..	..	4	..	1	..	1	..	..	..	1	..	36	77	295
9	8	15	16	..	..	..	..	..	..	5	..	..	..	..	..	..	..	1	..	19	38	296
42	26	34	34	..	..	..	..	2	1	..	..	..	..	..	..	..	..	1	..	78	91	297
41	24	2	1	..	..	..	..	..	..	..	..	..	..	..	..	..	..	..	..	32	46	298
50	..	38	42	16	..	..	..	5	..	10	3	3	..	18	2	..	..	2	..	147	212	299
..	..	..	..	..	..	..	..	..	..	Uninhabited		..	..	..	..	..	..	..	..	..	..	300
147	140	118	119	..	..	..	..	11	2	..	..	..	..	1	..	..	..	2	..	190	184	301
..	..	19	16	..	..	..	..	..	..	..	..	..	..	..	..	..	..	..	..	12	11	302
168	1	133	86	7	..	..	..	18	11	7	..	4	..	2	..	..	..	9	..	250	463	303
189	146	81	85	..	..	..	..	11	..	5	..	..	..	1	..	..	..	12	..	173	226	304
..	..	..	..	..	..	..	..	..	..	Uninhabited		..	..	..	..	..	..	..	..	..	..	305
25	1	7	4	..	..	..	..	..	..	..	..	..	..	..	..	..	..	..	..	16	40	306
..	..	..	..	..	..	..	..	..	..	Uninhabited		..	..	..	..	..	..	..	..	..	..	307
9	3	8	5	..	..	..	..	..	..	..	..	..	..	..	..	..	..	..	..	15	10	308
8	7	2	1	..	..	..	..	..	..	..	..	..	..	..	..	..	..	..	..	8	6	309
9	1	6	..	..	..	..	..	..	..	..	..	..	..	..	..	..	..	..	..	8	22	310
43	1	61	44	2	..	..	..	..	..	..	..	..	..	..	..	..	..	..	..	74	121	311
28	1	15	15	..	..	..	..	..	..	..	..	..	..	..	..	..	..	..	..	33	66	312
..	..	..	..	..	..	..	..	..	..	Uninhabited		..	..	..	..	..	..	..	..	..	..	313
33	..	17	16	63	5	..	..	1	..	..	..	..	..	..	..	..	..	18	..	95	175	314
19	..	3	2	24	5	..	..	..	..	..	..	..	..	..	..	..	..	..	..	29	61	315
2	..	..	..	..	..	..	..	..	..	..	..	..	..	..	..	..	..	..	..	..	3	316
..	..	..	..	..	..	..	..	..	..	Uninhabited		..	..	..	..	..	..	..	..	..	..	317
3	..	8	5	7	..	..	..	..	..	..	..	..	..	..	..	..	..	5	..	30	17	318
51	..	62	..	..	..	..	..	..	..	..	..	..	..	..	..	..	..	..	..	114	225	319
47	..	79	..	..	..	..	..	..	..	..	..	..	..	..	..	..	..	..	..	136	231	320
168	..	37	1	..	..	..	..	..	..	..	..	..	..	..	..	..	..	..	..	223	421	321
106	2	34	1	..	..	..	..	..	..	..	..	..	..	..	..	..	..	..	..	150	265	322
77	1	16	1	..	..	..	..	5	..	..	..	1	..	..	..	..	..	..	..	86	206	323

PRIMARY CENSUS ABSTRACT

L.C. No.	Name of Village/ Town/Ward/ Urban Block	Area of village in Acres and of Town/ Ward in Km²	Occupied residential houses	No. of Households	Total Population (including institutional and houseless population)			Scheduled Castes		Scheduled Tribes		Literate and educated persons		(I-IX) Total Workers	
					P	M	F	M	F	M	F	M	F	M	F
1	2	3	4	5	6	7	8	9	10	11	12	13	14	15	16
															BARWAHA
21/1/- Barwaha U. A.		**1.58**	**2,934**	**9,482**			**588**		**4**		**6,288**		**5,074**		
			1,776	**17,047**		**7,565**		**458**		**1**		**2,594**			**663**
Barwaha (M)		**1.55**	**2,764**	**9,040**			**520**		**4**		**6,191**		**4,838**		
			1,616	**16,222**		**7,182**		**400**		**1**		**2,566**			**582**
21/1/1	*Ward No. 1*		*165*	*299*	*2,748*	*2,094*	*654*	*18*	*12*	*3*	..	*1,864*	*310*	*1,653*	*37*
	Block No. 1		99	154	2,030	1,705	325	18	12	3	..	1,588	154	1,507	22
	Block No. 2		66	145	718	389	329	..	..	..	..	276	156	146	15
21/1/2	*Ward No. 2*		*129*	*195*	*1,079*	*536*	*543*	..	..	..	..	403	*275*	*216*	*18*
	Block No. 3		75	104	611	305	306	..	..	..	..	235	152	113	4
	Block No. 4		54	91	468	231	237	..	..	..	..	168	123	103	14
21/1/3	*Ward No. 3*		*172*	*214*	*1,278*	*652*	*626*	*292*	*189*	..	..	*318*	*62*	*273*	*102*
	Block No. 5		123	127	758	388	370	280	179	..	..	156	23	137	81
	Block No. 6		49	87	520	264	256	12	10	..	..	162	39	136	21
21/1/4	*Ward No. 4*		*112*	*228*	*999*	*528*	*471*	*17*	*16*	..	..	*309*	*121*	*292*	*94*
	Block No. 7		68	150	613	322	291	10	4	..	..	168	60	188	57
	Block No. 8		44	78	386	206	180	7	12	..	..	141	61	104	37
21/1/5	*Ward No. 5*		*136*	*228*	*1,191*	*611*	*580*	*72*	*75*	..	..	*378*	*115*	*271*	*63*
	Block No. 9		41	79	396	205	191	..	..	..	..	119	42	87	7
	Block No. 10		95	149	795	406	389	72	75	..	..	259	73	184	56
21/1/6	*Ward No. 6*		*63*	*175*	*931*	*489*	*442*	..	..	..	..	*355*	*230*	*208*	*9*
	Block No. 11		25	76	469	244	225	..	..	..	..	188	132	94	5
	Block No. 12		38	99	462	245	217	..	..	..	..	167	98	114	4
21/1/7	*Ward No. 7*		*140*	*211*	*1,066*	*549*	*517*	*74*	*61*	*1*	*1*	*333*	*180*	*283*	*71*
	Block No. 13		84	108	627	327	300	8	7	1	1	251	145	161	8
	Block No. 14		56	103	439	222	217	66	54	..	.	82	35	122	63
21/1/8	*Ward No. 8*		*137*	*245*	*1,396*	*743*	*653*	*21*	*26*	..	..	*540*	*352*	*310*	*11*
	Block No. 15		78	98	717	374	343	14	18	..	..	275	196	153	8
	Block No. 16		59	147	679	369	310	7	8	..	..	265	156	157	3
21/1/9	*Ward No. 9*		*126*	*251*	*1,276*	*677*	*599*	*3*	*2*	..	..	*456*	*296*	*321*	*48*
	Block No. 17		58	121	589	323	266	..	..	..	..	225	132	142	20
	Block No. 18		68	130	687	354	333	3	2	..	..	231	164	179	28
21/1/10	*Ward No. 10*		*122*	*253*	*1,448*	*715*	*733*	*3*	*2*	..	..	*336*	*131*	*335*	*80*
	Block No. 19		58	127	694	339	355	3	2	..	..	186	62	150	19
	Block No. 20		64	126	754	376	378	..	..	..	..	150	69	185	61
21/1/11	*Ward No. 11*		*124*	*167*	*1,206*	*607*	*599*	..	..	..	..	*277*	*109*	*307*	*11*
	Block No. 21		40	62	468	232	236	..	..	..	..	74	29	116	9
	Block No. 22		84	105	738	375	363	..	..	..	..	203	80	191	2
21/1/12	*Ward No. 12*		*190*	*298*	*1,604*	*839*	*765*	*20*	*17*	..	..	*622*	*385*	*369*	*38*
	Block No. 23		107	131	788	402	386	..	..	..	..	328	233	173	18
	Block No. 24		83	167	816	437	379	20	17	..	..	294	152	196	20
21/1/- Urban Outgrowth		**0.03**	**160**	**170**	**825**	**442**	**383**	**68**	**58**	..	..	**97**	**28**	**236**	**81**
Barwaha Kasba		*0.03*	*160*	*170*	*825*	*442*	*383*	*68*	*58*	..	..	*97*	*28*	*236*	*81*
	Block No. 25		160	170	825	442	383	68	58	..	..	97	28	236	81

BARWAHA (U. A.)

WORKERS																					
I		II		III		IV		V(a)		V(b)		VI		VII		VIII		IX		X Non-Workers		L.C. No.
M	F	M	F	M	F	M	F	M	F	M	F	M	F	M	F	M	F	M	F	M	F	
17	18	19	20	21	22	23	24	25	26	27	28	29	30	31	32	33	34	35	36	37	38	1
URBAN AGGLOMERATION																						
	27		**156**		**2**		..		**37**		**48**		**3**		**66**		..		**324**		**6,902**	
205		**166**		**114**		..		**259**		**485**		**33**		**874**		**216**		**2,722**		**4,408**		**21/1/**
	24		**141**		**2**		..		**35**		**47**		**3**		**66**		..		**264**		**6,600**	
195		**140**		**77**		..		**248**		**465**		**33**		**864**		**214**		**2,602**		**4,202**		
32	*1*	*1*	*2*	*8*	..	..	..	*10*	*1*	*35*	*4*	*4*	*3*	*46*	*3*	*31*	..	*1486*	*23*	*441*	*617*	*21/1/1*
15	1	..	..	3	..	..	..	10	1	21	2	..	..	26	3	8	..	1424	15	198	303	1
17	..	1	2	5	..	..	..	..	..	14	2	4	3	20	..	23	..	62	8	243	314	2
13	*1*	..	*2*	*4*	..	..	..	*15*	*1*	*17*	*1*	..	..	*53*	..	*9*	..	*105*	*13*	*320*	*525*	*21/1/2*
9	1	..	2	..	..	..	..	15	..	5	..	..	..	30	..	5	..	49	1	192	302	3
4	..	..	..	4	..	..	..	..	1	12	1	..	..	23	..	4	..	56	12	128	223	4
22	..	*23*	*62*	*1*	..	..	..	*89*	*1*	*33*	..	*3*	..	*36*	*20*	*1*	..	*65*	*19*	*379*	*524*	*21/1/3*
7	..	13	42	1	..	..	..	28	1	19	..	1	..	25	20	..	..	43	18	251	289	5
15	..	10	20	..	..	..	..	61	..	14	..	2	..	11	..	1	..	22	1	128	235	6
27	*15*	*6*	*4*	*3*	..	..	..	*11*	*8*	*31*	*17*	*5*	..	*32*	*2*	*21*	..	*156*	*48*	*236*	*377*	*21/1/4*
9	4	4	3	2	..	..	..	1	3	20	11	4	..	18	1	20	..	110	35	134	234	7
18	11	2	1	1	..	..	..	10	5	11	6	1	..	14	1	1	..	46	13	102	143	8
15	*1*	*3*	*1*	*7*	..	..	..	*48*	*12*	*32*	*17*	*3*	..	*47*	*7*	*17*	..	*99*	*25*	*340*	*517*	*21/1/5*
3	..	..	..	1	..	..	..	17	..	14	1	3	..	4	..	4	..	41	6	118	184	9
12	1	3	1	6	..	..	..	31	12	18	16	..	..	43	7	13	..	58	19	222	333	10
2	..	*8*	..	*4*	..	..	..	*2*	..	*42*	..	..	..	*74*	..	*15*	..	*61*	*9*	*281*	*433*	*21/1/6*
..	..	..	..	1	..	..	..	1	..	19	..	..	..	41	..	6	..	26	5	150	220	11
2	..	8	..	3	..	..	..	1	..	23	..	..	..	33	..	9	..	35	4	131	213	12
12	*4*	*86*	*61*	*6*	..	..	..	*10*	*1*	*44*	*1*	*2*	..	*63*	*1*	*15*	..	*45*	*3*	*266*	*446*	*21/1/7*
4	..	15	4	6	..	..	..	10	..	26	1	2	..	52	..	12	..	34	3	166	292	13
8	4	71	57	..	..	..	..	.	1	18	..	..	.	11	1	3	..	11	..	100	154	14
3	..	*2*	..	*2*	..	..	..	*20*	..	*19*	..	..	..	*144*	*3*	*37*	..	*83*	*8*	*433*	*642*	*21/1/8*
1	..	..	..	..	..	..	..	20	..	12	..	..	..	104	2	1	..	15	6	221	335	15
2	..	2	..	2	..	..	..	..	..	7	..	..	..	40	1	36	..	68	2	212	307	16
30	*1*	*1*	*2*	*8*	..	.	..	*24*	*6*	*35*	..	*2*	..	*101*	*4*	*9*	..	*111*	*35*	*356*	*551*	*21/1/9*
4	..	..	..	7	..	..	..	15	1	19	..	1	..	42	3	3	.	51	16	181	246	17
26	1	1	2	1	..	..	..	9	5	16	..	1	..	59	1	6	..	60	19	175	305	18
14	*1*	*3*	*7*	*16*	..	..	..	*14*	*4*	*34*	*3*	*7*	..	*83*	*16*	*36*	..	*128*	*49*	*380*	*653*	*21/1/10*
1	..	..	..	15	..	..	..	5	1	17	1	6	..	31	9	11	..	64	8	189	336	19
13	1	3	7	1	..	..	..	9	3	17	2	1	..	52	7	25	..	64	41	191	317	20
21	..	*1*	..	*5*	..	..	..	*2*	..	*95*	*1*	*5*	..	*68*	*3*	*18*	..	*92*	*7*	*300*	*588*	*21/1/11*
5	..	1	..	2	..	..	..	..	..	27	1	..	..	36	3	6	..	39	5	116	227	21
16	..	..	..	3	..	..	..	2	..	68	..	5	..	32	..	12	..	53	2	184	361	22
4	..	*6*	..	*13*	*2*	..	..	*3*	*1*	*48*	*3*	*2*	..	*117*	*7*	*5*	..	*171*	*25*	*470*	*727*	*21/1/12*
2	..	4	..	..	..	..	..	*3*	*1*	18	..	..	..	71	2	1	..	74	15	229	368	23
2	..	2	..	13	2	..	..	..	..	30	3	2	..	46	5	4	..	97	10	241	359	24
10	**3**	**26**	**15**	**37**	..	..	..	**11**	**2**	**20**	**1**	..	..	**10**	..	**2**	..	**120**	**60**	**206**	**302**	**21/1/**
10	*3*	*26*	*15*	*37*	..	..	..	*11*	*2*	*20*	*1*	..	..	*10*	..	*2*	..	*120*	*60*	*206*	*302*	
10	3	26	15	37	..	..	..	11	2	20	1	..	..	10	..	2	..	120	60	206	302	25

PRIMARY CENSUS ABSTRACT

L.C. No.	Name of Village/ Town/Ward/ Urban Block	Area of village in Acres and of Town/ Ward in Km²	Occupied residential houses	No. of Households	Total Population (including institutional and houseless population)			Scheduled Castes		Scheduled Tribes		Literate and educated persons		(I-IX) Total Workers	
					P	M	F	M	F	M	F	M	F	M	F
1	2	3	4	5	6	7	8	9	10	11	12	13	14	15	16
															SANAWAD
21/II Sanawad (M)		**8.18**	**1,757**	**15,180**		**7,111**		**409**		**63**		**2,382**			**413**
				2,779		**8,069**		**443**		**28**		**4,684**		**3,708**	
21/II/1	*Ward No. 1*		*153*	*298*	*1,501*	*818*	*683*	*76*	*46*	*22*	*57*	*536*	*260*	*378*	***42***
	Block No. 1		84	159	814	424	390	61	28	21	57	262	117	207	**28**
	Block No. 2		69	139	687	394	293	15	18	1	..	274	143	171	**14**
21/II/2	*Ward No. 2*		*179*	*268*	*1,365*	*736*	*629*	*88*	*79*	..	*2*	*413*	*222*	*349*	***32***
	Block No. 3		118	163	776	421	355	66	57	..	2	211	134	188	27
	Block No. 4		61	105	589	315	274	22	22	..	..	202	88	161	5
21/II/3	*Ward No. 3*		*169*	*218*	*1,132*	*608*	*524*	*189*	*165*	..	..	*213*	*49*	*305*	***133***
	Block No. 5		85	104	503	274	229	186	158	..	..	104	23	126	60
	Block No. 6		84	114	629	334	295	3	7	..	..	109	26	179	73
21/II/4	*Ward No. 4*		*162*	*256*	*1,453*	*777*	*676*	*2*	*2*	..	..	*356*	*272*	*354*	*16*
	Block No. 7		87	123	778	417	361	..	..	..	..	125	163	194	1
	Block No. 8		75	133	675	360	315	2	2	..	..	231	109	160	15
21/II/5	*Ward No. 5*		*159*	*275*	*1,261*	*648*	*613*	*2*	*2*	..	..	*419*	*224*	*300*	*53*
	Block No. 9		69	172	769	389	380	..	..	..	..	257	158	178	29
	Block No. 10		90	103	492	259	233	2	2	..	..	162	66	122	24
21/II/6	*Ward No. 6*		*134*	*235*	*1,595*	*831*	*764*	*1*	..	..	..	*438*	*167*	*363*	*15*
	Block No. 11		52	104	694	352	342	..	..	..	..	167	43	147	7
	Bloek No. 12		82	131	901	479	422	1	..	..	..	271	124	216	8
21/II/7	*Ward No. 7*		*128*	*233*	*1,221*	*654*	*567*	*3*	*4*	..	..	*478*	*290*	*274*	*19*
	Block No. 13		54	74	453	238	215	1	1	..	..	173	102	98	2
	Block No. 14		74	159	768	416	352	2	3	..	..	305	188	176	17
21/II/8	*Ward No. 8*		*132*	*197*	*1,122*	*576*	*546*	*3*	*8*	..	..	*332*	*137*	*272*	*23*
	Block No. 15		81	125	726	377	349	3	8	..	..	236	113	180	19
	Block No. 16		51	72	396	199	197	..	..	..	..	96	24	92	4
21/II/9	*Ward No. 9*		*114*	*156*	*911*	*481*	*430*	..	..	..	..	*346*	*233*	*209*	*7*
	Block No. 17		53	68	437	226	211	..	..	..	..	163	114	98	4
	Block No. 18		61	88	474	255	219	..	..	..	..	183	119	111	3
21/II/10	*Ward No. 10*		*130*	*188*	*1,123*	*603*	*520*	*4*	*4*	..	..	*463*	*267*	*282*	*22*
	Block No. 19		75	102	590	309	281	2	1	..	..	247	151	145	16
	Block No. 20		55	86	533	294	239	2	3	..	..	216	116	137	6
21/II/11	*Ward No. 11*		*193*	*274*	*1,563*	*842*	*721*	*76*	*99*	*6*	*4*	*473*	*205*	*373*	*43*
	Block No. 21		103	153	938	511	427	..	7	6	4	306	153	216	7
	Block No. 22		90	121	625	331	294	76	92	..	..	167	52	157	36
21/II/12	*Ward No. 12*		*104*	*181*	*933*	*495*	*438*	..	..	..	..	*217*	*56*	*249*	*8*
	Block No. 23		47	78	429	222	207	..	..	..	..	97	33	111	2
	Block No. 24		57	103	504	273	231	..	..	..	..	120	23	138	6

SANAWAD (M)

WORKERS																				X Non-Workers		L.C. No.
I		II		III		IV		V(a)		V(b)		VI		VII		VIII		IX				
M	F	M	F	M	F	M	F	M	F	M	F	M	F	M	F	M	F	M	F	M	F	
17	18	19	20	21	22	23	24	25	26	27	28	29	30	31	32	33	34	35	36	37	38	1

MUNICIPALITY

	9		174		2		..		46		20		2		25		..		135		6,698	21/II
195		289		30		..		244		1,016		103		738		159		934		4,361		
13	..	*21*	*24*	*11*	*1*	..	..	*11*	*1*	*99*	*3*	..	..	*42*	..	*43*	..	*138*	*13*	*440*	*641*	*21/II/1*
6	..	19	23	9	1	..	..	11	1	39	3	..	..	24	..	41	..	58	..	217	362	1
7	..	2	1	2	..	..	..	..	..	60	..	..	..	18	..	2	..	80	13	223	279	2
13	*1*	*28*	*10*	*4*	..	..	..	..	*1*	*117*	*1*	*6*	..	*46*	*1*	*18*	..	*117*	*18*	*387*	*597*	*21/II/2*
5	1	27	10	1	..	..	..	..	1	41	1	2	..	26	1	10	..	76	13	233	328	3
8	..	1	..	3	..	..	..	..	..	76	..	4	..	20	..	8	..	41	5	154	269	4
3	..	*123*	*97*	*3*	..	..	..	*35*	*17*	*62*	..	*6*	..	*12*	*1*	*3*	..	*58*	*18*	*303*	*391*	*21/II/3*
3	..	47	45	..	..	..	..	4	..	32	..	1	..	10	1	1	..	28	14	148	169	5
..	..	76	52	3	..	..	..	31	17	30	..	5	..	2	..	2	..	30	4	155	222	6
33	..	*6*	..	*4*	..	..	..	*53*	..	*78*	..	*16*	..	*57*	*3*	*23*	..	*84*	*13*	*423*	*660*	*21/II/4*
23	..	6	..	..	..	..	..	50	..	28	..	12	..	35	..	14	..	26	1	223	360	7
10	..	..	..	4	..	..	..	3	..	50	..	4	..	22	3	9	..	58	12	200	300	8
22	*4*	*5*	*11*	*2*	..	..	..	*11*	*1*	*72*	*3*	*5*	*2*	*47*	*5*	*21*	..	*115*	*27*	*348*	*560*	*21/II/5*
3	3	2	8	1	..	..	..	3	..	43	1	..	..	22	3	15	..	89	14	211	351	9
19	1	3	3	1	..	..	..	8	1	29	2	5	2	25	2	6	..	26	13	137	209	10
35	*1*	*6*	*8*	..	..	..	..	*63*	..	*118*	*2*	*2*	..	*75*	..	*7*	..	*57*	*4*	*468*	*749*	*21/II/6*
11	..	5	*7*	..	..	..	..	..	..	85	..	1	..	33	..	3	..	9	..	205	335	11
24	1	1	1	..	..	..	..	63	..	33	2	1	..	42	..	4	..	48	4	263	414	12
21	..	*3*	*1*	*3*	*1*	..	..	*9*	*2*	*74*	..	*1*	..	*57*	..	*16*	..	*90*	*15*	*380*	*548*	*21/II/7*
13	..	2	..	..	..	..	..	5	..	27	..	..	..	17	..	10	..	24	2	140	213	13
8	..	1	1	3	1	..	..	4	2	47	..	1	..	40	..	6	..	66	13	240	335	14
12	..	*14*	*3*	*1*	..	..	..	*6*	*2*	*109*	*6*	*6*	..	*84*	*2*	..	..	*40*	*10*	*304*	*523*	*21/II/8*
11	..	11	2	..	..	..	..	1	2	60	6	6	..	71	2	..	..	20	7	197	330	15
1	..	3	1	1	..	..	..	5	..	49	..	..	..	13	..	..	..	20	3	107	193	16
20	*1*	*1*	..	..	..	..	..	*13*	*1*	*38*	..	..	..	*101*	*2*	6	..	*30*	*3*	*272*	*423*	*21/II/9*
7	..	..	..	..	..	..	..	10	..	22	..	..	..	44	1	2	..	13	3	128	207	17
13	1	1	..	..	..	..	..	3	1	16	..	..	..	57	1	4	..	17	..	144	216	18
13	*1*	*10*	*5*	*1*	..	..	..	*5*	*1*	*69*	..	*2*	..	*108*	*7*	*14*	..	*60*	*8*	*321*	*498*	*21/II/10*
9	..	6	4	1	..	..	..	5	1	33	..	..	..	54	6	10	..	27	5	164	265	19
4	1	4	1	..	..	..	..	..	..	36	..	2	..	54	1	4	..	33	3	157	233	20
5	*1*	*7*	*9*	*1*	..	..	..	*37*	*20*	*105*	*4*	*33*	..	*92*	*4*	*2*	..	*91*	*5*	*469*	*678*	*21/II/11*
5	1	1	..	1	..	..	..	..	..	94	1	..	..	66	2	2	..	47	3	295	420	21
—	..	6	9	..	..	..	..	37	20	11	3	33	..	26	2	..	..	44	2	174	258	22
5	..	*65*	*6*	..	..	..	..	*1*	..	*75*	*1*	*26*	..	*17*	..	*6*	..	*54*	*1*	*246*	*430*	*21/II/12*
5	..	50	2	..	..	..	..	1	..	12	..	12	..	7	..	2	..	22	..	111	205	23
..	..	15	4	..	..	..	..	..	..	63	1	14	..	10	..	4	..	32	1	135	225	24

PRIMARY CENSUS ABSTRACT

L.C. No.	Name of Village/ Town/Ward/ Urban Block	Area of village in Acres and of Town/ Ward in Km²	Occupied residential house	No. of Households	Total Population (including institutional and houseless population)			Scheduled Castes		Scheduled Tribes		Literate and educated persons		(I-IX) Total Workers	
					P	M	F	M	F	M	F	M	F	M	F
1	2	3	4	5	6	7	8	9	10	11	12	13	14	15	16
21/2	**Maheshwar Tahsil (Rural)**	**800.3**	**12,932**		**82,399**		**39,894**	**7,796**		**9,037**		**3,546**		**8,882**	
				13,676		**42,505**		**8,385**		**9,695**		**14,515**		**22,378**	
1	Bakaner	1,469.00	61	63	341	187	154	..	..	177	147	27	1	93	16
	Bakaner		*16*	*16*	*67*	*35*	*32*	..	..	*35*	*32*	*3*	..	*20*	*1*
	Masanya		*9*	*10*	*68*	*39*	*29*	..	..	*39*	*29*	*9*	..	*16*	..
	Piparipura		*12*	*12*	*57*	*33*	*24*	..	..	*33*	*24*	*4*	..	*18*	..
	Lawajhiri		*24*	*25*	*149*	*80*	*69*	..	..	*70*	*62*	*11*	*1*	*39*	*15*
2	Neemgarh	1,231.00	14	15	94	48	46	.	..	48	46	2	..	24	2
3	Bhawan Talai	566.00	41	41	174	83	91	..	..	83	91	3	..	45	..
4	Helababar	589.00	22	22	120	73	47	..	..	53	47	..	..	31	—
5	Kusumbhya	557.00	61	61	408	216	192	..	..	216	192	3	—	104	1
	Kusumbhya		*26*	*26*	*149*	*76*	*73*	..	..	*76*	*73*	*1*	..	*36*	*1*
	Bardipura		*35*	*35*	*259*	*140*	*119*	..	..	*140*	*119*	*2*	..	*68*	—
6	Bhedalya Chhota	187.00	27	27	153	74	79	..	..	74	79	..	..	36	—
7	Kakadda	600.00	103	104	854	451	403	23	26	38	33	123	15	224	60
8	Bhedalya Bada	248.00	28	28	163	82	81	..	..	82	81	..	..	47	40
9	Melkhedi	778.00	49	51	315	163	152	..	..	142	130	34	8	81	2
	Melkhedi		*22*	*22*	*104*	*57*	*47*	..	..	*57*	*47*	..	..	*30*	*2*
	Garhi		*27*	*29*	*211*	*106*	*105*	..	..	*85*	*83*	*34*	*8*	*51*	..
10	Maksi	960.00	109	109	695	375	320	7	6	305	252	6	1	178	3
	Maksi		*46*	*46*	*265*	*147*	*118*	*7*	*6*	*130*	*104*	*3*	*1*	*70*	*2*
	Maksikhar		*20*	*20*	*121*	*56*	*65*	..	..	*42*	*46*	..	..	*31*	..
	Maksi Tandi		*10*	*10*	*74*	*39*	*35*	..	..	..	..	*1*	..	*18*	—
	Bedipura		*17*	*17*	*138*	*76*	*62*	..	..	*76*	*62*	*2*	..	*31*	*1*
	Baikalya Awar		*16*	*16*	*97*	*57*	*40*	..	..	*57*	*40*	..	..	*28*	..
11	Hindola Guwadi	3,145.00	27	27	119	70	49	..	..	50	49	..	..	39	1
12	Rabadghati	5,455.00	17	17	94	44	50	..	..	44	50	2	..	24	1
	Rabadghati		*17*	*17*	*94*	*44*	*50*	..	..	*44*	*50*	*2*	..	*24*	*1*
	Gothanya		..	..	..	Uninhabited		..	..	..	..	..	..	..	..
13	Temariya	407.00	40	40	261	132	129	...	—	131	129	17	—	73	2
14	Sel	935.00	85	90	551	280	271	..	..	269	259	10	—	148	73
	Sel		*12*	*12*	*72*	*38*	*34*	..	..	*33*	*30*	..	..	*18*	..
	Bhuri Bardi		*53*	*57*	*342*	*171*	*171*	..	..	*165*	*163*	*3*	..	*89*	*35*
	Talaipura		*20*	*21*	*137*	*71*	*66*	..	..	*71*	*66*	*7*	..	*41*	*38*
15	Mohida	779.00	91	94	548	276	272	7	9	256	249	22	8	151	7
	Mohida		*48*	*49*	*297*	*145*	*152*	*7*	*9*	*125*	*129*	*22*	*8*	*69*	*1*
	Bardipura		*7*	*7*	*38*	*25*	*13*	..	..	*25*	*13*	..	..	*16*	..
	Katarpura		*19*	*20*	*94*	*51*	*43*	..	..	*51*	*43*	..	..	*30*	*4*
	Nayapura		*17*	*18*	*119*	*55*	*64*	..	..	*55*	*64*	..	..	*36*	*2*
16	Manawar	459.00	26	28	192	90	102	..	..	90	102	1	..	55	10
	Manawar		*18*	*20*	*159*	*73*	*86*	..	..	*73*	*86*	*1*	..	*42*	*9*
	Timrodi		*8*	*8*	*33*	*17*	*16*	..	..	*17*	*16*	..	..	*13*	*1*
17	Ashapur	3,134.00	163	179	1,957	977	980	4	3	782	794	117	15	508	88
	Ashapur		*40*	*45*	*996*	*487*	*509*	*4*	*3*	*296*	*326*	*96*	*13*	*247*	*33*
	Awalya		*34*	*39*	*230*	*118*	*112*	..	..	*117*	*111*	*4*	*1*	*60*	*21*
	Jirat		*27*	*30*	*197*	*96*	*101*	..	..	*93*	*99*	*4*	*1*	*58*	*15*
	Holimal		*32*	*35*	*222*	*113*	*109*	..	..	*113*	*109*	*8*	..	*56*	*11*
	Kachhi Kuwan		*30*	*30*	*312*	*163*	*149*	..	..	*163*	*149*	*5*	..	*87*	*8*
18	Kachhi Kuwa	854.00	..	..	..	Uninhabited		..	..	..	..	..	..	..	..
19	Salipura	3,348.00	24	25	146	69	77	5	8	63	69	3	..	37	3
20	Tekwa	1,402.00	87	87	491	252	239	13	16	229	223	25	—	135	19
21	Gujar Mohna	1,140.00	149	151	1,038	517	521	11	8	506	513	75	..	300	228

MAHESHWAR TAHSIL

WORKERS																				X Non-Workers		L.C. No.
I		II		III		IV		V(a)		V(b)		VI		VII		VIII		IX				
M	F	M	F	M	F	M	F	M	F	M	F	M	F	M	F	M	F	M	F	M	F	
17	18	19	20	21	22	23	24	25	26	27	28	29	30	31	32	33	34	35	36	37	38	1
2,250		**6,347**		**9**		..		**127**		**31**		**39**		**25**		..		**54**		**31,012**		
12,456		**7,364**		**295**		..		**846**		**152**		**145**		**439**		**28**		**653**		**20,127**		**21/2**
72	..	4	4	5	.	.	..	..	..	7	11	1	..	3	1	..	..	1	..	94	138	1
18	..	*1*	*1*	..	.	..	..	..	..	..	..	*1*	..	..	..	..	..	..	..	*15*	*31*	
16	..	..	..	..	.	..	..	..	..	..	..	..	..	..	..	..	..	..	..	*23*	*29*	
16	..	..	..	*2*	..	..	..	..	..	..	..	..	..	..	..	..	..	..	..	*15*	*24*	
22	..	*3*	*3*	*3*	..	..	..	..	..	*7*	*11*	..	..	*3*	*1*	..	..	*1*	..	*41*	*54*	
20	..	4	2	..	..	..	..	..	..	..	..	..	..	..	..	..	..	..	..	24	44	2
41	..	..	..	2	..	.	..	..	..	2	..	..	..	..	..	..	..	..	..	38	91	3
30	..	..	..	1	..	..	..	..	..	..	..	..	..	..	..	..	..	..	..	42	47	4
99	1	5	..	.	..	..	..	..	..	..	..	..	..	..	..	..	..	..	..	112	191	5
35	*1*	*1*	..	..	..	..	..	..	..	..	..	..	..	..	..	..	..	..	..	*40*	*72*	
64	..	*4*	..	..	..	..	..	..	..	..	..	..	..	..	..	..	..	..	..	*72*	*119*	
36	..	..	..	..	..	..	..	..	..	..	..	..	..	..	..	..	..	..	..	38	79	6
48	2	15	30	5	..	..	..	72	21	2	..	2	..	65	5	5	..	10	2	227	343	*7*
40	1	6	39	..	..	..	..	..	..	1	..	..	..	..	..	..	..	..	..	35	41	8
65	2	8	..	1	..	..	..	..	..	4	..	..	..	3	..	..	..	..	..	82	150	9
29	*2*	*1*	..	..	..	..	..	..	..	..	..	..	..	..	..	..	.	..	..	*27*	*45*	
36	..	*7*	..	*1*	..	..	..	..	..	*4*	..	..	..	*3*	..	..	..	..	..	*55*	*105*	
158	3	20	..	..	..	..	..	..	..	..	..	..	..	..	..	..	..	..	..	197	317	10
54	*2*	*16*	..	..	..	..	..	..	..	..	..	..	..	..	..	..	..	..	..	*77*	*116*	
31	..	..	..	..	..	..	..	..	..	..	..	..	..	..	..	..	..	..	..	*25*	*65*	
15	..	*3*	..	..	..	..	..	..	..	..	..	..	..	..	..	..	..	..	..	*21*	*35*	
30	*1*	*1*	..	..	..	..	..	..	..	..	..	..	..	..	..	..	..	..	..	*45*	*61*	
28	..	..	..	..	..	..	..	..	..	..	..	..	..	.	..	..	..	..	..	*29*	*40*	
37	1	1	..	..	..	..	..	..	..	..	..	..	..	1	..	..	..	..	..	31	48	11
23	1	..	..	1	.	..	..	..	..	..	..	..	..	..	..	..	..	..	..	20	49	12
23	*1*	..	..	*1*	..	..	..	..	..	..	..	..	..	..	..	..	..	..	..	*20*	*49*	
..	..	..	..	..	..	..	..	..	..	Uninhabited		..	..	..	..	..	..	..	..	..	..	
62	2	5	..	6	..	..	..	..	..	..	..	..	..	..	..	..	..	..	..	59	127	13
137	1	10	72	..	..	..	..	..	..	..	..	..	..	..	..	..	..	1	..	132	198	14
16	..	2	..	..	..	..	..	..	..	..	..	..	..	..	..	..	..	..	..	*20*	*34*	
83	*1*	*5*	*34*	..	.	..	..	.	..	..	..	..	..	..	..	..	..	*1*	..	*82*	*136*	
38	..	*3*	*38*	..	..	..	..	..	..	..	..	..	..	..	..	..	..	..	..	*30*	*28*	
138	1	13	6	..	..	..	..	..	..	..	..	..	..	..	..	..	..	..	..	125	265	15
65	..	*4*	*1*	..	..	..	..	..	..	..	..	..	..	..	..	..	..	..	..	*76*	*151*	
15	..	*1*	..	..	..	..	..	..	..	..	..	.	..	..	..	..	..	..	..	*9*	*13*	
28	*1*	*2*	*3*	..	..	..	..	..	..	..	..	..	..	..	..	..	..	..	..	*21*	*39*	
30	..	*6*	*2*	..	..	..	..	..	..	..	..	..	..	..	..	..	..	..	..	*19*	*62*	
51	..	4	10	..	..	..	..	..	..	..	..	..	..	..	..	..	..	..	..	35	92	16
38	..	*4*	*9*	..	..	..	..	..	..	..	..	..	..	..	..	..	..	..	..	*31*	*77*	
13	..	..	*1*	..	..	..	..	..	..	..	..	..	..	..	..	..	..	..	..	*4*	*15*	
394	7	103	80	2	..	..	..	3	..	..	..	..	..	..	..	..	..	6	1	469	892	17
180	*7*	*57*	*25*	*2*	..	..	..	*3*	..	..	..	..	..	..	..	..	..	*5*	*1*	*240*	*476*	
53	..	*6*	*21*	..	..	..	..	..	..	..	..	..	..	..	..	..	..	*1*	..	*58*	*91*	
45	..	*13*	*15*	..	..	..	..	..	..	..	..	..	..	..	..	..	..	..	..	*38*	*86*	
47	..	*9*	*11*	..	..	..	..	..	..	..	..	..	..	..	..	..	..	..	..	*57*	*98*	
69	..	*18*	*8*	..	..	..	..	..	..	..	..	..	..	..	..	..	..	..	..	*76*	*141*	
..	..	..	..	..	..	..	..	..	..	Uninhabited		..	..	..	..	..	..	..	..	..	..	18
32	2	5	1	..	..	..	..	..	..	..	..	..	..	..	..	..	..	..	..	32	74	19
115	6	19	12	..	..	..	..	..	..	1	1	..	..	..	..	..	..	..	..	117	220	**20**
199	92	84	135	16	1	..	..	..	..	1	..	..	..	..	..	..	..	..	..	217	293	**21**

PRIMARY CENSUS ABSTRACT

L.C. No.	Name of Village/ Town/Ward/ Urban Block	Area of village in Acres and of Town/ Ward in Km²	Occupiad residential houses	No. of Households	Total Population (including institutional and houseless population)			Scheduled Castes		Scheduled Tribes		Literate and educated persons		(I-IX) Total Workers	
					P	M	F	M	F	M	F	M	F	M	F
1	2	3	4	5	6	7	8	9	10	11	12	13	14	15	16
	Gujar Patelpura		*27*	*27*	*196*	*95*	*101*	..	..	*95*	*101*	*30*	..	*53*	*49*
	Gujar Bardipura		*48*	*48*	*318*	*164*	*154*	*11*	*8*	*153*	*146*	*20*	..	*91*	*70*
	Gujar Pahadipura		*19*	*21*	*115*	*59*	*56*	..	..	*59*	*56*	*5*	—	*32*	*19*
	Gujar Geedwalpura		*19*	*19*	*115*	*54*	*61*	..	—	*54*	*61*	*4*	—	*36*	*25*
	Gujar Indorepura		*11*	*11*	*90*	*42*	*48*	..	..	*42*	*48*	*3*	..	*27*	*25*
	Gujar Sajni		*25*	*25*	*204*	*103*	*101*	..	—	*103*	*101*	*13*	—	*61*	*40*
22	Badwel	2,513.00	156	180	1,159	622	537	87	91	260	184	217	92	331	158
	Badwel		*81*	*95*	*630*	*322*	*308*	*50*	*43*	*2*	*3*	*189*	*90*	*158*	*37*
	Nawapura		*11*	*13*	*86*	*52*	*34*	..	..	*52*	*34*	*9*	—	*23*	*19*
	Chandipura		*24*	*28*	*172*	*91*	*81*	*32*	*46*	*59*	*35*	*5*	—	*59*	*44*
	Badadiya		*40*	*44*	*271*	*157*	*114*	*5*	*2*	*147*	*112*	*14*	*2*	*91*	*58*
23	Sirsya	677.00	80	86	526	275	251	20	17	252	230	47	8	126	3
	Sirsya Patelpura		*57*	*60*	*359*	*190*	*169*	*14*	*12*	*175*	*156*	*41*	*7*	*86*	3
	Sirsya Gadariya		*15*	*18*	*117*	*64*	*53*	6	*5*	*56*	*45*	*2*	—	*27*	—
	Sirsya Geerwal Awar		*8*	*8*	*50*	*21*	*29*	—	—	*21*	*29*	*4*	*1*	*13*	..
24	Bablai	831.00	79	98	590	314	276	22	13	164	140	147	92	127	20
25	Urway	577.00	46	47	305	151	154	..	..	127	125	8	1	75	45
	Urway		*37*	*37*	*238*	*116*	*122*	..	..	*92*	*93*	*8*	*1*	*57*	*31*
	Nayapura		*9*	*10*	*67*	*35*	*32*	..	..	*35*	*32*	..	..	*18*	*14*
26	Pipalya Khalsa	738.00	..	..	..	Uninhabited		..	..	..	..	..	..	..	..
27	Samaspura	862.00	69	73	428	209	219	23	30	111	114	56	19	118	80
28	Mohna	2,072.00	231	235	1,371	709	662	112	122	367	319	196	58	355	204
	Mohna		*147*	*151*	*911*	*470*	*441*	*112*	*122*	*139*	*110*	*166*	*49*	*225*	*111*
	Satgodya		*60*	*60*	*325*	*169*	*156*	..	..	*167*	*155*	*20*	*6*	*94*	*57*
	Kakadiya Mahu		*24*	*24*	*135*	*70*	*65*	..	..	*61*	*54*	*10*	*3*	*36*	*36*
29	Kanyakhedi	398.00	..	..	..	Uninhabited		..	..	..	..	..	—	..	..
30	Sharikpura	525.00	..	..	..	Uninhabited		..	..	..	..	..	—	..	..
31	Bardiya	510.00	8	8	79	45	34	21	17	..	..	17	4	22	9
32	Kakariya	1,118.00	67	67	426	228	198	..	..	120	103	34	12	115	19
	Kakariya		*21*	*21*	*147*	*74*	*73*	..	..	*4*	*6*	*32*	*12*	*38*	*1*
	Banjaripura		*46*	*46*	*279*	*154*	*125*	..	..	*116*	*97*	*2*	..	*77*	*18*
33	Kolikheda	1,056.00	..	..	..	Uninhabited		..	..	..	..	..	..	..	..
34	Karoli	1,074.00	110	110	782	381	401	92	90	91	89	105	25	208	100
35	Ajitpura	366.00	..	..	..	Uninhabited		..	..	..	..	..	..	..	..
36	Mirjapur	825.00	51	53	377	193	184	46	39	77	82	26	4	99	24
37	Badwi	888.00	61	67	385	205	180	4	3	168	145	42	3	104	10
	Badwi		*31*	*33*	*179*	*100*	*79*	*4*	*3*	*63*	*44*	*37*	*3*	*51*	*9*
	Navapura		*30*	*34*	*206*	*105*	*101*	..	..	*105*	*101*	*5*	..	*53*	*1*
38	Itawadi	1,310.00	218	237	1,482	758	724	285	251	56	52	280	106	409	161
	Itawadi		*181*	*199*	*1,264*	*651*	*613*	*184*	*143*	*56*	*52*	*268*	*103*	*345*	*124*
	Bandapura		*37*	*38*	*218*	*107*	*111*	*101*	*108*	..	..	*12*	*3*	*64*	*37*
39	Samastpura	527.00	..	..	..	Uninhabited		..	..	..	..	..	..	..	..
40	Kharadi	929.00	105	105	652	338	314	84	77	43	41	142	21	184	105
41	Jhirwi	635.00	..	..	..	Uninhabited		..	..	..	..	..	..	..	..
42	Matanda	599.00	20	20	124	65	59	..	..	49	45	21	8	35	30
43	Gangapura	284.00	..	..	..	Uninhabited		..	..	..	..	..	..	..	..
44	Semalda	598.00	26	32	217	115	102	..	..	11	10	57	10	60	20
45	Jalkota	1,051.00	106	114	768	388	380	154	145	17	13	108	7	198	180
46	Jalkoti	1,548.00	51	61	341	165	176	47	59	11	13	51	5	92	32
47	Limbadit	1,576.00	25	26	111	59	52	..	..	9	10	17	6	29	9
	Limbadit		*10*	*10*	*40*	*18*	*22*	..	..	*2*	*3*	*6*	*3*	*8*	*4*
	Govindpura		*15*	*16*	*71*	*41*	*30*	..	..	*7*	*7*	*11*	*3*	*21*	*5*

MAHESHWAR TAHSIL

WORKERS																						
I		II		III		IV		V(a)		V(b)		VI		VIII		VIII		IX		X Non-Workers		L.C. No.
M	F	M	F	M	F	M	F	M	F	M	F	M	F	M	F	M	F	M	F	M	F	
17	18	19	20	21	22	23	24	25	26	27	28	29	30	31	32	33	34	35	36	37	38	1
48	*31*	*5*	*18*	..	..	..	..	..	..	..	..	..	..	..	..	..	..	..	..	*42*	*52*	
58	*30*	*33*	*40*	..	..	..	..	..	..	..	..	..	..	..	..	..	..	..	..	*73*	*84*	
23	*15*	*9*	*4*	..	..	..	..	..	..	..	..	..	..	..	..	..	..	..	..	*27*	*37*	
15	..	*15*	*24*	*5*	*1*	..	..	..	..	*1*	..	..	..	..	..	..	..	..	..	*18*	*36*	
14	..	*10*	*25*	*3*	..	..	..	..	..	..	..	..	..	..	..	..	..	..	..	*15*	*23*	
41	*16*	*12*	24	*8*	..	..	..	..	..	..	..	..	..	..	..	..	..	..	..	*42*	*61*	
149	16	149	142	1	..	..	..	19	..	..	..	..	..	4	..	..	..	9	..	291	379	22
104	*15*	*23*	*22*	*1*	..	..	..	*18*	..	..	..	..	..	*4*	..	..	..	8	..	*164*	*271*	
14	..	*9*	*19*	..	..	..	..	..	..	..	..	..	..	..	..	..	..	..	..	*29*	*15*	
..	..	*57*	*44*	..	..	..	..	*1*	..	..	..	..	..	..	..	..	..	*1*	..	*32*	*37*	
31	*1*	*60*	*57*	..	..	..	..	..	..	..	..	..	..	..	..	..	..	..	..	*66*	*56*	
113	..	12	3	..	..	..	..	1	..	..	..	..	..	..	..	..	..	..	..	149	248	23
76	..	*9*	*3*	..	..	..	..	*1*	..	..	..	..	..	..	..	..	..	..	..	*104*	*166*	
24	..	*3*	..	..	..	..	..	..	..	..	..	..	..	..	..	..	..	..	..	*37*	*53*	
13	..	..	..	..	..	..	..	..	..	..	..	..	..	..	..	..	..	..	..	*8*	*29*	
78	1	15	13	2	..	..	..	4	..	3	..	2	..	7	4	1	..	15	2	187	256	24
63	2	11	43	..	..	..	..	..	..	..	..	..	..	..	..	..	..	1	..	76	109	25
48	*2*	*8*	*29*	..	..	..	..	..	..	..	..	..	..	..	..	..	..	*1*	..	*59*	*91*	
15	..	*3*	*14*	..	..	..	..	..	..	..	..	..	..	..	..	..	..	..	..	*17*	*18*	
..	..	..	..	..	..	..	..	..	..	Uninhabited		..	..	..	..	..	..	..	..	..	..	26
50	2	61	77	..	..	..	..	4	1	..	..	..	..	..	..	..	..	3	..	91	139	27
188	6	143	197	1	..	..	..	16	..	..	1	2	..	4	..	1	..	..	..	354	458	28
111	*5*	*90*	*105*	*1*	..	..	..	*16*	..	..	*1*	*2*	..	*4*	..	*1*	..	..	..	*245*	*330*	
59	*1*	*35*	*56*	..	..	..	..	..	..	..	..	..	..	..	..	..	..	..	..	*75*	*99*	
18	..	*18*	*36*	..	..	..	..	..	..	..	..	..	..	..	..	..	..	..	..	*34*	*29*	
..	..	..	..	..	..	..	..	..	..	Uninhabited		..	..	..	..	..	..	..	..	..	..	29
..	..	..	..	..	..	..	..	..	..	Uninhabited		..	..	..	..	..	..	..	..	..	..	30
13	..	9	9	..	..	..	..	..	..	..	..	..	..	..	..	..	..	..	..	23	25	31
75	2	40	17	..	..	..	..	..	..	..	..	..	..	..	..	..	..	..	..	113	179	32
38	*1*	..	..	..	..	..	..	..	..	..	..	..	..	..	..	..	..	..	..	*36*	*72*	
37	*1*	*40*	*17*	..	..	..	..	..	..	..	..	..	..	..	..	..	..	..	..	*77*	*107*	
..	..	..	..	..	..	..	..	..	..	Uninhabited		..	..	..	..	..	..	..	..	..	..	33
116	*4*	*84*	*95*	*1*	*1*	..	..	*2*	..	*3*	..	..	..	..	..	..	..	2	..	173	301	34
..	..	..	..	..	..	..	..	..	..	Uninhabited		..	..	..	..	..	..	..	..	..	..	35
52	..	45	24	..	..	..	..	..	..	1	..	..	..	..	..	..	..	1	..	94	160	36
74	2	28	8	..	..	..	..	..	..	..	..	1	..	..	..	..	..	1	..	101	170	37
27	*1*	*22*	*8*	..	..	..	..	..	..	..	..	*1*	..	..	..	..	..	*1*	..	*49*	*70*	
47	*1*	*6*	..	..	..	..	..	..	..	..	..	..	..	..	..	..	..	..	..	*52*	*100*	
197	3	196	158	4	..	..	..	8	..	..	..	1	..	1	..	..	..	2	..	349	563	38
174	*3*	*155*	*121*	*4*	..	..	..	*8*	..	..	..	*1*	..	*1*	..	..	..	*2*	..	*306*	*489*	
23	..	*41*	*37*	..	..	..	..	..	..	..	..	..	..	..	..	..	..	..	..	*43*	*74*	
..	..	..	..	..	..	..	..	..	..	Uninhabited		..	..	..	..	..	..	..	..	..	..	39
108	32	66	73	..	..	..	..	2	..	4	..	..	..	..	..	..	..	4	..	154	209	40
..	..	..	..	..	..	..	..	..	..	Uninhabited		..	..	..	..	..	..	..	..	..	..	41
3	..	27	30	..	..	..	..	2	..	..	..	..	..	1	..	..	..	2	..	30	29	42
..	..	..	..	..	..	..	..	..	..	Uninhabited		..	..	..	..	..	..	..	..	..	..	43
50	..	10	20	..	..	..	..	..	..	..	..	..	..	..	..	..	..	..	..	55	82	44
107	85	76	87	..	..	..	..	12	8	..	..	..	..	..	..	..	..	3	..	190	200	45
60	3	18	29	8	..	..	..	2	..	..	..	..	..	4	..	..	..	..	..	73	144	46
14	..	5	8	5	..	..	..	3	..	1	..	..	..	..	1	..	..	1	..	30	43	47
3	..	*2*	*4*	*3*	..	..	..	..	..	..	..	..	..	..	..	..	..	..	..	*10*	*18*	
11	..	*3*	*4*	*2*	..	..	..	*3*	..	*1*	..	..	..	..	*1*	..	..	*1*	..	*20*	*25*	

PRIMARY CENSUS ABSTRACT

L.C. No.	Name of Village/ Town/Ward/ Urban Block	Area of village in Acres and of Town/ Ward in Km^2	Occupied residential houses	No. of Households	Total Population (including institutional and houseless population)			Scheduled Castes		Scheduled Tribes		Literate and educated persons		(I-IX) Total Workers	
					P	M	F	M	F	M	F	M	F	M	F
1	2	3	4	5	6	7	8	9	10	11	12	13	14	15	16
48	Mahetwada	469.00	165	170	1,082	568	514	117	106	128	102	215	63	287	30
49	Bada	2,321.00	98	103	610	312	298	68	58	79	75	109	27	168	43
50	Chak Mahetwada	12.00	..	..	..	Uninhabited		..	.	.	.	..	..	..	..
51	Matmoor	1,439.00	170	170	954	476	478	115	103	99	106	207	53	252	62
52	Chak Matmoor	18.00	6	6	45	24	21	15	15	..	..	9	1	12	6
53	Gawala	1,769.00	11	12	73	32	41	9	14	19	23	2	1	19	1
54	Khariya (Maheshwar)	1,786.00	35	35	236	123	113	8	10	113	98	11	1	64	19
	Khariya Kharya		*6*	*6*	*36*	*24*	*12*	..	..	*24*	*12*	*1*	..	*6*	*2*
	Kabeetwalapura		*4*	*4*	*21*	*10*	*11*	..	..	*10*	*11*	*1*	..	*7*	*1*
	Rajipura		*7*	*7*	*54*	*31*	*23*	*8*	*10*	*23*	*13*	*2*	..	*16*	*5*
	Palwalapura		*2*	*2*	*30*	*16*	*14*	..	..	*16*	*14*	*1*	..	*10*	..
	Neemwalapura		*3*	*3*	*16*	*8*	*8*	..	..	*8*	*8*	..	..	*3*	*2*
	Baidipura		*10*	*10*	*66*	*26*	*40*	..	..	*24*	*35*	*2*	*1*	*17*	*6*
	Nayapura		*3*	*3*	*13*	*8*	*5*	..	..	*8*	*5*	*4*	..	*5*	*3*
55	Keryakhedi	1,560.00	40	40	279	140	139	..	..	140	139	15	3	65	21
	Keryakhedi		*31*	*31*	*227*	*115*	*112*	..	.	*115*	*112*	*12*	*3*	*52*	*16*
	Ramkundpura		*3*	*3*	*12*	*7*	*5*	..	..	*7*	*5*	..	..	*3*	...
	Baidipura		*6*	*6*	*40*	*18*	*22*	..	..	*18*	*22*	*3*	..	*10*	*5*
56	Bagkeryakhedi	272.00	2	2	7	5	2	..	..	5	2	2	..	3	1
57	Rajpura	541.00	1	1	3	2	1	..	..	2	1	..	..	2	1
58	Ishakpura	660.00	..	..	..	Uninhabited		..	..	..	..	..	..	..	..
59	Tulya	406.00	..	..	..	Uninhabited		..	..	..	..	..	..	..	..
60	Ladawi	1,029.00	39	40	360	193	167	49	35	15	7	48	2	125	46
	Ladawi		*13*	*13*	*95*	*54*	*41*	..	.	*9*	*4*	*21*	*2*	*31*	*6*
	Gandhinagar		*26*	*27*	*265*	*139*	*126*	*49*	*35*	*6*	*3*	*27*	..	*94*	*40*
61	Samraj	649.00	56	56	387	201	186	80	70	35	30	94	17	104	82
62	Asukhedi	926.00	..	..	..	Uninhabited		..	..	..	..	..	..	..	..
63	Hadki	539.00	..	..	..	Uninhabited		..	..	..	..	..	..	..	..
64	Mardanya	688.00	..	..	.	Uninhabited		..	..	..	..	..	..	..	...
65	Jalood	1,400.00	61	61	387	207	180	108	100	.	..	116	31	101	73
66	Najarpur	1,765.00	26	26	174	93	81	..	..	69	54	14	3	53	36
	Najarpur		*21*	*21*	*141*	*77*	*64*	..	..	*46*	*37*	*12*	*3*	*44*	*27*
	Rajipura		*5*	*5*	*33*	*16*	*17*	..	..	*23*	*17*	*2*	..	*9*	*9*
67	Dhapla	519.00	16	16	124	68	56	12	14	33	25	13	1	34	28
68	Sangavi	1,614.00	43	43	284	145	139	72	74	14	14	23	1	77	71
69	Malkshakhedi	978.00	29	29	167	81	86	2	2	51	51	12	..	53	41
	Malkshakhedi		*27*	*27*	*154*	*73*	*81*	*2*	*2*	*43*	*46*	*8*	..	*49*	*37*
	Nawapura		*2*	*2*	*13*	*8*	*5*	..	..	*8*	*5*	*4*	..	*4*	*4*
70	Thangaon	2,479.00	236	236	1,531	784	747	158	63	36	33	352	70	376	241
71	Kakwada	1,047.00	26	27	186	91	95	..	..	91	95	8	1	45	10
72	Badadiya	804.00	63	71	427	206	221	56	68	42	44	41	4	112	65
73	Choli	4,639.00	404	432	2,827	1,463	1,364	298	267	189	171	603	163	726	234
	Choli		*379*	*407*	*2,664*	*1,379*	*1,285*	*297*	*266*	*106*	*93*	*592*	*163*	*680*	*219*
	Tangya Plat		*25*	*25*	*163*	*84*	*79*	*1*	*1*	*83*	*78*	*11*	..	*46*	*15*
74	Mogawa	1,316.00	127	137	936	501	435	111	95	74	56	192	44	245	96
75	Bekalya (Baria)	2,154.00	16	16	99	48	51	..	..	45	45	1	..	30	15
	Bekalya		*9*	*9*	*58*	*27*	*31*	..	..	*24*	*25*	*1*	..	*20*	*15*
	Kakadkhodri		*7*	*7*	*41*	*21*	*20*	..	..	*21*	*20*	..	..	*10*	...
76	Baslikundya	2,698.00	43	43	238	123	115	..	..	123	115	1	..	77	5
	Basalikundya		*23*	*23*	*122*	*55*	*67*	..	..	*55*	*67*	..	..	*40*	*5*
	Bamanghati		*20*	*20*	*116*	*68*	*48*	..	..	*68*	*48*	*1*	..	*37*	..
77	Navarangpura	315.00	38	38	250	132	118	...	...	132	118	4	..	75	16

MAHESHWAR TAHSIL

WORKERS																					
I		II		III		IV		V(a)		V(b)		VI		VII		VIII		IX		X Non-Workers		L.C. No.
M	F	M	F	M	F	M	F	M	F	M	F	M	F	M	F	M	F	M	F	M	F	
17	18	19	20	21	22	23	24	25	26	27	28	29	30	31	32	33	34	35	36	37	38	1
127	1	137	24	..	..	..	..	15	2	..	..	..	..	3	..	..	..	5	3	281	484	48
106	..	51	43	6	..	..	..	3	..	..	.	..	..	1		..	..	1	..	144	255	49
..	..	..	..	..	..	..	..	..	.	Uninhabited		.	..	..	..	.	..	..	..	..	..	50
106	4	128	56	..	..	..	..	9	1	..	..	..	..	1	..	..	.	8	1	224	416	51
3	..	8	6	..	..	..	.	1	..	.	..	..	..	..	..	..	..	..	..	12	15	52
16	..	3	1	..	..	..	..	..	..	..	..	..	..	..	..	..	..	..	..	13	40	53
38	..	26	19	..	..	..	..	..	..	..	..	.	.	..	..	..	..	..	..	59	94	54
2	..	*4*	*2*	..	..	.	..	..	..	..	..	..	..	..	..	..	..	..	..	*18*	*10*	
6	..	*1*	*1*	..	..	..	..	..	..	..	..	..	.	..	..	..	..	..	..	*3*	*10*	
7	..	*9*	*5*	..	..	..	..	..	..	.	..	.	..	.	..	..	.	..	..	*15*	*18*	
10	..	..	..	..	..	..	..	..	..	..	..	..		..	..	..	..	..	..	*6*	*14*	
2	..	*1*	*2*	..	..	..	..	..	..	.		..	..	..	..	..	..	..	..	*5*	*6*	
9	..	*8*	*6*	..	..	..	.	..	..	..	.	..	..	.	..	..	..	..	..	*9*	*34*	
2	..	*3*	*3*	..	..	..	..	..	..	..	..	..	..	.	..	..	..	..	..	*3*	*2*	
46	..	18	21	..	..	..	.	..	..	.	..	..	.	..	..	..	..	1	..	75	118	55
38	..	*13*	*16*	..	.	..	..	.	..	..		..	..	..	..	..	..	*1*	..	*63*	*96*	
.. 2	..	*1*	..	..	..	..	..		..	.	..	..	..	.	..	..	..	..	..	*4*	*5*	
6	..	*4*	*5*	..	..	..	..	..	..	..	.	..	..	..	..	..	..	..	..	*8*	*17*	
..	..	3	1	..	..	..	..	..	..	.	..	..	..	..	..	..	..	..	..	2	1	56
2	1	..	..	..	..	..	.	..	.	..	.	..	..	..	..	..	..	.	..	..	..	57
..	..	..	..	..	..	..	..	.	..	Uninhabited		..	..	..	..	..	..	..	..	..	..	58
..	..	..	..	..	..	..	..	..	.	Uninhabited		..	..	..	..	..	..	..	..	..	..	59
52	3	67	43	..	..	..	..	6	..	..	..	..	.	..	..	.	..	..	..	68	121	60
22	..	*9*	*6*	..	..	..	..	..	.	..	..	..		..	..	..	..	..	..	*23*	*35*	
30	*3*	*58*	*37*	..	..	..	.	*6*	.	..	..	.	.	.	..	..	..	..	..	*45*	*86*	
59	36	38	46	1	..	..	.	..	..	1		2	..	..	..	..	..	3	..	97	104	61
....	..	..	..	..	.	..	.	..	..	Uninhabited		.	.	.	.	..	..	..	..	..	..	62
..	..	..	..	..	..	.	..	..	..	Uninhabited		.		..	..	.	..	..	..	..	..	63
.	..	..	..	..	..	.	.	..	..	Uninhabited		..	..	..	.	..		..	..	.	..	64
34	22	55	50	4	..	.	.	..	.	3	1	..	..	1	..	..	..	4	..	106	107	65
21	15	32	21	..	..	..	.		..	.	..	..	.	.	.	..	..	..	..	40	45	66
17	*10*	*27*	*17*	.	..	..	.		..	..	..	..	..	.	..	.	.	..	..	*33*	*37*	
4	*5*	*5*	*4*	..	.	..	..	..	..	.	..	..	.	..	..	..	..	..	..	*7*	*8*	
11	10	17	18	5	..	..	..	..	.	1	..	..	..	..	..	..	.	..	..	34	28	67
47	45	20	26	4	..	..	..	5		1	..	..	..	..	..	..	..	..	..	68	68	68
32	28	15	13	4	..	.		..	.	..	..	..	..	..	..	..	..	2	..	28	45	69
29	*24*	*15*	*13*	*3*	..	.	..	..	..	..	..	..	.	..	..	..	..	*2*	..	*24*	*44*	
3	*4*	..	..	*1*	..	.	..	..	.	..	..	..	..	..	..	..	..	..	..	*4*	*1*	
251	115	81	120	10	1	..	..	14	1	2	3	3	..	3	1	..	..	12	..	408	506	70
38	..	7	10	..	..	..	..	..	..	..	..	..	..	..	..	..	..	..	..	46	85	71
52	3	50	62	.	..	.	..	9	..	..	..	.	..	..	..	..	..	1	..	94	156	72
375	16	185	173	34	1	..	..	19	..	20	5	46	35	28	2	1	..	18	2	737	1,130	73
338	*8*	*176*	*166*	*34*	*1*	..	.	*19*	..	*20*	*5*	*46*	*35*	*28*	*2*	*1*	..	*18*	*2*	699	*1,066*	
37	*8*	*9*	*7*	..	.	.	..	..	..	..	..	..	.	..	..	..	..	..	..	*38*	*64*	
107	5	101	90	6	..	..	..	19	1	2	.	3	..	1	..	..	..	6	..	256	339	74
18	..	12	15	..	.	..	..		.	..	..	.	..	..	..	..	..	..	..	18	36	75
8	..	*12*	*15*	.	.	..	.	.	..	.	..	.	..	..	..	..	..	..	..	*7*	*16*	
10	..	..	..	..	..	..	..	..	..	..	..	..	..	..	..	..	..	..	..	*11*	*20*	
75	2	2	3	..	..	..	..	..	..	..	..	..	..	..	..	..	..	..	..	46	110	76
38	*2*	*2*	*3*	.	..	..	..	..	..	..	..	..	..	..	..	..	..	..	..	*15*	*62*	
37	..	..	..	..	..	..	.	..	..	..	..	..	..	..	..	..	..	..	..	*31*	*48*	
63	4	12	12	..	..	..	..	..	..	..	..	..	..	..	..	..	..	..	..	57	102	77

PRIMARY CENSUS ABSTRACT

L.C. No.	Name of Village/ Town/Ward/ Urban Block	Area of village in Acres and of Town/ Ward in Km²	Occupied residential house	No. of Households	Total Population (including institutional and houseless population)			Scheduled Castes		Scheduled Tribes		Literate and educated persons		(I-IX) Total Workers	
					P	M	F	M	F	M	F	M	F	M	F
1	2	3	4	5	6	7	8	8	9	11	12	13	14	15	16
	Navrangpura		*17*	*17*	*134*	*75*	*59*	..	..	75	59	*4*	..	*43*	*10*
	Sirlya Mal.		*21*	*21*	*116*	*57*	*59*	..	..	*57*	*59*	..	..	*32*	*6*
78	Awalya	596.00	56	56	360	198	162	1	2	174	146	13	1	*108*	19
	Awalya		*35*	*35*	*237*	*132*	*105*	*1*	*2*	*131*	*103*	*13*	*1*	*73*	*10*
	Nawapura		*21*	*21*	*123*	*66*	*57*	..	..	*43*	*43*	..	..	*35*	*9*
79	Bagdara	2,031.00	53	59	309	161	148	..	..	123	124	42	5	76	..
	Bagdara		*29*	*29*	*179*	*92*	*87*	..	..	*54*	*63*	*39*	*5*	*47*	..
	Lalpura		*24*	*30*	*130*	*69*	*61*	..	..	*69*	*61*	*3*	..	*29*	..
80	Chikhali	524.00	25	35	192	107	85	49	43	38	27	33	5	59	21
81	Bhakhlay	1,193.00	47	47	335	156	179	5	6	150	173	30	3	83	5
	Bhakhlay		*40*	*40*	*260*	*124*	*136*	*5*	*6*	*118*	*130*	*25*	*3*	*63*	*5*
	Neemkundya		*7*	*7*	*75*	*32*	*43*	..	..	*32*	*43*	*5*	..	*20*	..
82	Sulyakhedi	651.00	2	2	11	3	8	..	..	3	8	..	..	2	2
83	Somakhedi	625.00	239	239	1,467	777	690	120	124	172	140	314	87	377	84
	Somakhedi		*193*	*193*	*1,181*	*619*	*562*	*120*	*124*	*14*	*12*	*301*	*85*	*299*	*83*
	Bag		*46*	*46*	*286*	*158*	*128*	..	..	*158*	*128*	*13*	2	*78*	*1*
84	Gordhanpura	890.00	..	..	..	Uninhabited		..	..	..	..	..	..	..	..
85	Jhiranya (Mandori)	615.00	60	60	346	177	169	2	2	106	97	50	8	96	96
86	Ahilyapura	731.00	3	3	9	6	3	..	..	6	3	..	..	5	2
87	Mathanya	1,491.00	32	32	193	103	90	2	5	45	35	6	1	46	2
88	Gulawad	1,196.00	190	190	1,160	588	572	138	122	82	72	268	74	335	284
89	Bhudari	1,467.00	215	217	1,312	701	611	38	31	107	97	194	36	367	99
90	Sangarda	383.00	..	..	..	Uninhabited		..	..	..	..	..	..	..	..
91	Mandori	934.00	111	111	565	278	287	49	36	35	35	117	20	157	48
92	Bilali	353.00	..	..	..	Uninhabited		..	..	..	..	..	..	..	..
93	Bagsomakhedi	51.00	..	..	..	Uninhabited		..	..	..	..	..	..	..	..
94	Mohad Jirat	40.00	..	..	..	Uninhabited		..	..	..	..	..	..	..	..
95	Dhannad	292.00	1	1	5	3	2	..	..	3	2	..	..	3	1
96	Mohad	510.00	54	54	355	184	171	95	80	6	5	63	13	94	34
97	Kawadya (Kundya)	1,052.00	190	191	1,180	600	580	129	126	14	12	256	81	316	57
98	Palda	835.00	69	69	378	190	188	65	69	17	14	17	..	110	30
99	Kundya	276.00	37	37	254	136	118	86	75	..	..	57	22	76	7
100	Borda	217.00	11	11	59	30	29	6	13	..	..	7	..	13	1
101	Pipalyadeo	1,027.00	65	65	379	198	181	63	54	7	4	47	1	108	1
102	Chindadya	1,559.00	94	94	636	335	301	109	89	22	19	135	17	168	137
103	Deharya	388.00	1	1	1	1	..	..	..	..	..	1	..	..	..
104	Mudapura	730.00	..	..	..	Uninhabited		..	..	..	..	..	..	..	..
105	Jhapadi	447.00	139	139	894	471	423	133	119	19	15	252	58	245	145
106	Sitamau	711.00	..	..	..	Uninhabited		..	..	..	..	..	..	..	..
107	Harasgaon	588.00	29	33	235	117	118	22	30	..	..	57	5	66	31
108	Sultanpura	515.00	27	27	151	87	64	..	3	65	51	10	1	47	39
109	Nandra	575.00	273	284	1,791	932	859	1	..	117	92	505	198	446	112
110	Karondya (Dhargaon)	350.00	179	188	1,137	584	553	114	129	42	51	299	6	308	175
111	Chak Chogawan	5.00	..	..	..	Uninhabited		..	..	..	..	..	..	..	..
112	Chogawan	761.00	102	117	718	361	357	219	232	32	35	123	40	184	153
113	Dhargaon	2,004.00	400	420	2,466	1,253	1,213	209	199	50	58	654	230	607	243
114	Moripura	203·00	..	..	..	Uninhabited		..	..	..	..	..	..	..	..
115	Chotiya Khargone	1,138.00	268	330	1,560	822	738	201	188	28	26	327	85	391	120
116	Kunda	580.00	..	..	..	Uninhabited		..	..	..	..	..	..	..	..
117	Bhasunda	735.00	..	..	..	Uninhabited		..	..	..	..	..	..	..	..
118	Sulgaon	1,650.00	192	224	1,162	582	580	94	83	23	27	270	65	298	98
119	Lalpura	510.00	..	..	..	Uninhabited		..	..	..	..	..	..	..	..

WORKERS																						
I		II		III		IV		V(a)		V(b)		VI		VII		VIII		IX		X Non-Workers		I.C.
M	F	M	F	M	F	M	F	M	F	M	F	M	F	M	F	M	F	M	F	M	F	N.
17	18	19	20	21	22	23	24	25	26	27	28	29	30	31	32	33	34	35	36	37	38	1
33	..	*10*	*10*	..	..	..	..	..	..	..	..	..	..	..	..	..	..	..	..	*32*	*49*	
30	*4*	*2*	*2*	..	..	..	..	..	..	..	..	..	..	..	..	..	..	..	..	*25*	*53*	
85	2	23	17	..	..	..	..	..	..	..	..	..	..	..	..	..	..	..	..	90	143	78
62	*2*	*11*	*8*	..	..	..	..	..	..	..	..	..	..	..	..	..	..	..	..	*59*	*95*	
23	..	*12*	*9*	..	..	..	..	..	..	..	..	..	..	..	..	..	..	..	..	*31*	*48*	
62	..	10	..	2	..	..	..	..	..	..	..	..	..	..	..	..	..	2	..	85	148	79
40	..	*3*	..	*2*	..	..	..	..	..	..	..	..	..	..	..	..	..	*2*	..	*45*	*87*	
22	..	*7*	..	.	..	..	..	..	..	..	..	..	..	..	..	..	..	..	..	*40*	*61*	
13	..	41	21	1	..	..	..	2	..	..	..	..	..	..	..	..	..	2	..	48	64	80
68	..	13	5	..	..	..	..	1	..	..	..	..	..	..	..	..	..	1	..	73	174	81
49	..	*13*	*5*	..	..	..	..	..	..	..	..	..	..	..	..	..	..	*1*	..	*61*	*131*	
19	..	..	..	..	..	..	..	1	..	..	..	..	..	..	..	..	..	..	..	*12*	*43*	
..	..	..	..	..	..	..	..	..	..	..	..	2	2	..	..	..	..	..	..	1	6	82
167	3	165	75	1	..	..	..	21	4	..	..	..	..	9	1	2	..	12	1	400	606	83
164	*3*	*91*	*74*	*1*	..	..	..	*21*	*4*	..	..	..	..	*9*	*1*	*2*	..	*11*	*1*	*320*	*479*	
3	..	*74*	*1*	..	..	..	..	..	..	..	..	..	..	..	..	..	..	*1*	..	*80*	*127*	
..	..	..	..	..	..	..	..	..	..	Uninhabited		..	..	..	..	..	..	..	..	..	..	84
32	34	58	62	..	..	..	..	4	..	..	..	..	..	..	..	..	..	2	..	81	73	85
2	..	3	2	..	..	..	..	..	..	..	..	..	..	..	..	..	..	..	..	1	1	86
37	1	8	1	..	..	..	..	..	..	..	..	..	..	..	..	..	..	1	..	57	88	87
180	156	133	121	..	..	..	..	9	6	..	..	..	..	4	..	..	..	9	1	253	288	88
222	3	108	89	..	..	..	..	17	2	9	3	4	1	2	..	..	..	5	1	334	512	89
..	..	..	..	..	..	..	..	..	..	Uninhabited		..	..	..	..	..	..	..	..	..	..	90
78	1	73	47	..	..	..	..	4	..	..	..	..	..	..	..	..	..	2	..	121	239	91
..	..	..	..	..	..	..	..	..	..	Uninhabited		..	..	..	..	..	..	..	..	..	..	92
..	..	..	..	..	..	..	..	..	..	Uninhabited		..	..	..	..	..	..	..	..	..	..	93
..	..	..	..	..	..	..	..	..	..	Uninhabited		..	..	..	..	..	..	..	..	..	..	94
..	..	3	1	..	..	..	..	..	..	..	..	..	..	..	..	..	..	..	..	..	1	95
60	1	30	33	..	..	..	..	3	..	..	..	..	..	..	..	..	..	1	.	90	137	96
138	6	118	48	1	..	..	..	37	..	1	1	..	..	7	..	..	..	14	2	284	523	97
59	4	42	25	..	..	..	..	3	..	..	..	4	1	1	..	..	..	1	..	80	158	98
24	..	38	6	..	..	..	..	11	1	..	..	2	..	1	..	..	..	..	..	60	111	99
10	1	3	..	..	..	..	..	..	..	..	..	..	..	..	..	..	..	..	..	17	28	100
71	..	36	1	..	..	..	..	..	..	..	..	..	..	..	..	..	..	1	..	90	180	101
90	74	60	61	3	..	..	..	9	2	..	..	..	..	1	..	..	..	5	..	167	164	102
..	..	..	..	..	..	..	..	..	..	..	..	..	..	..	..	..	..	..	..	1	..	103
..	..	..	..	..	..	..	..	..	..	Uninhabited		..	..	..	..	..	..	..	..	..	..	104
135	63	90	81	..	..	..	..	8	..	3	..	..	..	2	1	..	..	7	..	226	278	105
..	..	..	..	..	..	..	..	..	..	Uninhabited		..	..	..	..	..	..	..	..	..	..	106
35	..	27	28	..	..	..	..	3	3	..	..	..	..	..	..	..	..	1	..	51	87	107
6	..	40	39	..	..	..	..	..	..	..	..	..	..	1	..	..	..	..	..	40	25	108
270	7	102	95	1	..	..	..	14	5	3	1	1	..	22	1	2	..	31	3	486	747	109
172	109	106	63	..	..	..	..	18	3	2	..	..	..	6	..	..	..	4	..	276	378	110
..	..	..	..	..	..	..	..	..	..	Uninhabited		..	..	..	..	..	..	..	..	..	..	111
22	12	122	136	2	..	..	..	22	3	1	..	1	..	2	..	..	..	12	2	177	204	112
270	38	221	193	5	1	..	..	37	6	2	..	..	..	24	..	1	..	47	5	646	970	113
..	..	..	..	..	..	..	..	..	..	Uninhabited		..	..	..	..	..	..	..	..	..	..	114
212	5	154	113	..	..	..	..	12	1	1	..	..	..	2	..	..	..	10	1	431	618	115
..	..	..	..	..	..	..	..	..	..	Uninhabited		..	..	..	..	..	..	..	..	..	..	116
..	..	..	..	..	..	..	..	..	..	Uninhabited		..	..	..	..	..	..	..	..	..	..	117
178	5	97	90	2	..	..	..	15	3	..	..	..	..	..	..	..	..	6	..	284	482	118
..	..	..	..	..	..	..	..	..	..	Uninhabited		..	..	..	..	..	..	..	..	..	..	119

PRIMARY CENSUS ABSTRACT

L.C. No.	Name of Village/ Town/Ward/ Urban Block	Area of village in Acres and of Town/ Ward in Km²	Occupied residential houses	No. of Households	Total Population (including institutional and houseless population)			Scheduled Castes		Scheduled Tribes		Literate and educated persons		(I-IX) Total Workers	
					P	M	F	M	F	M	F	M	F	M	F
1	2	3	4	5	6	7	8	9	10	11	12	13	14	15	16
120	Gadhi	429.00	78	92	507	255	252	100	102	10	11	127	27	117	47
121	Khariya (Pathrad)	571.00	..	..	..	Uninhabited			..	..	..	..	..	..	..
122	Tigariya	401 00	5	14	64	31	33	..	..	.	..	11	11	5	..
123	Gogawan	998.00	104	113	506	245	261	39	40	13	16	141	50	134	45
124	Digar	555.00	.	..	..	Uninhabited		..	..	..	..	..	..	..	..
125	Pathrad Khurd	1,198.00	166	170	1,023	533	490	89	91	31	43	245	50	278	75
	Pathrad Khurd		*104*	*108*	*682*	*357*	*325*	*44*	*51*	*4*	*3*	*178*	*42*	*184*	*28*
	Patelnagar		*62*	*62*	*341*	*176*	*165*	*45*	*40*	*27*	*40*	*67*	*8*	*94*	*47*
126	Pathrad Bujurg	990.00	..	..	..	Uninhabited		..	..	..	..	..	..	—	—
127	Surwa	667.00	..	..	..	Uninhabited		.	.	..	..	..	..	—	..
128	Jamanya (Katargaon)	1,626.00	51	51	260	135	125	46	48	46	49	56	4	68	23
129	Bandera	1,615.00	159	159	923	483	440	97	89	66	62	198	59	253	211
130	Ramdad (Katargaon)	654.00	.	..	..	Uninhabited		..	..	.	..	..	..	..	..
131	Rampura	493.00		..	..	Uninhabited		..	..	..	..	..	..	..	..
132	Katargaon	690.00	139	139	851	446	405	109	85	20	21	173	52	230	26
133	Rangun	732.00	23	24	143	80	63	23	23	28	27	4	..	43	6
134	Chingun	880.00	101	102	558	282	276	101	103	.	..	111	21	158	14
135	Karahi	1,129.00	314	341	1,916	980	936	172	158	15	11	496	230	496	178
136	Akhipura	655.00	55	65	384	199	185	64	80	1	..	79	20	106	23
137	Bilbawadi	606.00	43	49	277	131	146	32	30	1	..	43	11	77	36
138	Mundyakheda	423.00	33	35	205	106	99	85	76	..	..	35	5	59	40
139	Malyakhedi	855.00	76	77	495	246	249	111	94	..	..	113	42	144	107
140	Jamanya	1,446.00	71	71	442	248	194	35	25	105	80	48	..	125	49
	Jamanya		*54*	*54*	*341*	*192*	*149*	*35*	*25*	*49*	*35*	*48*	..	*102*	*42*
	Hathi daged		*17*	*17*	*101*	*56*	*45*	..	..	*56*	*45*	..	..	*23*	*7*
141	Heerapui	716.00	..	.	..	Uninhabited		..	..	..	..	..	..	.	..
142	Karondiya Bujurg	987.00	..	.	..	Uninhabited		..	..	.	..	..	..	..	..
143	Karondiya Khurd	688.00	92	101	558	290	268	94	86	2	2	78	31	149	107
144	Padalya Bujurg	485.00	60	68	345	184	161	59	48	14	11	22	3	121	32
145	Kawana	1,308.00	120	137	737	371	366	104	104	74	69	180	50	207	108
146	Hodadiya	495.00	80	83	527	278	249	25	18	14	11	85	22	130	65
147	Padalyakhurd	476.00	203	222	1,165	619	546	103	82	15	21	397	168	315	66
148	Roshyabari	2,383.00	21	21	129	72	57	..	..	72	57	1	..	40	23
	Roshyabari		*12*	*12*	*74*	*43*	*31*	..	..	*43*	*31*	*1*	..	*26*	*16*
	Jirat		*9*	*9*	*55*	*29*	*26*	..	..	*29*	*26*	..	..	*14*	*7*
149	Pempura	3,961.00	85	88	528	265	263	76	77	26	21	78	20	144	82
150	Balasgaon	1,327.00	57	58	379	195	184	.	..	50	38	51	4	111	85
	Balasgaon		..	..	..	Uninhabited		..	..	..	..	..	..	..	..
	Ramjanpura		*57*	*58*	*379*	*195*	*184*	..	..	*50*	*38*	*51*	*4*	*111*	*85*
151	Ramdad	1,253.00	30	31	181	89	92	..	..	41	43	6	..	48	34
152	Siralya	1,183.00	5	5	34	15	19	..	..	..	..	..	..	9	8
153	Ghatya Baidi	965.00	75	87	577	301	276	..	..	..	..	112	38	152	53
154	Mohanya	856.00	26	29	182	96	86	.	..	..	.	6	2	51	7
155	Neemsar	891.00	65	69	319	175	144	5	3	125	111	55	8	89	69
156	Wani	1,721.00	130	138	778	430	348	92	91	..	..	170	24	223	149
157	Nagjhiri	1,744.00	132	153	785	407	378	163	130	24	27	107	26	213	23
	Nagjhiri		*122*	*143*	*731*	*377*	*354*	*133*	*106*	*24*	*27*	*98*	*26*	*196*	*23*
	Toli		*10*	*10*	*54*	*30*	*24*	*30*	*24*	..	..	*9*	..	*17*	..
158	Gawalpura	856.00	..	.	.	Uninhabited		..	..	..	..	..	..	..	..
159	Babli (Wani)	1,189.00	55	55	324	162	162	53	56	..	..	48	2	97	46
160	Bor Bawadiya	663.00	42	42	245	125	120	50	64	..	..	38	7	67	35
161	Gagan Talab	1,643 00	40	40	193	107	86	81	70	19	12	18	..	69	39

MAHESHWAR TAHSIL

WORKERS																						
I		II		III		IV		V(a)		V(b)		VI		VII		VIII		IX		X Non-Workers		L.C. No.
M	F	M	F	M	F	M	F	M	F	M	F	M	F	M	F	M	F	M	F	M	F	
17	18	19	20	21	22	23	24	25	26	27	28	29	30	31	32	33	34	35	36	37	38	1
44	..	46	44	5	..	..	..	9	3	..	..	..	..	3	..	..	..	10	..	138	205	120
..	..	.	.	..	..	..	..	..	..	Uninhabited		..	..	..	..	..	..	..	..	..	..	121
3	..	..	..	..	..	..	.	.	.	.	..	..	..	..	..	..	.	2	..	26	33	122
76	4	35	41	10	..	..	..	5	..	..	..	2	..	2	..	..	..	4	..	111	216	123
..	..	..	.	..	..	..	..	..	..	Uninhabited		..	..	..	.	..	..	..	..	..	..	124
147	2	118	73	..	.	..	..	4	..	.	..	2	..	..	..	1	..	6	..	255	415	125
110	*2*	*71*	*26*	.	..	..	..	.	..	..	..	..	..	..	..	..	..	*3*	..	*173*	*297*	
37	..	*47*	*47*	..	..	..	..	*4*	..	..	..	*2*	..	.	..	*1*	..	*3*	..	*82*	*118*	
.	..	..	..	..	.	..	..	..	..	Uninhabited		..	..	..	..	..	..	..	..	..	..	126
..	..	.	.	.	..	..	..	..	..	Uninhabited		..	..	..	..	..	..	..	..	..	..	127
31	2	20	20	..	..	..	.	9	1	..	..	7	..	..	..	..	..	1	..	67	102	128
137	91	95	119	4	..	..	..	9	1	3	..	..	..	..	..	..	..	5	..	230	229	129
..	..	..	..	.	..	..	..	..	..	Uninhabited		..	..	..	..	..	..	..	..	..	..	130
..	..	..	..	..	..	..	..	..	..	Uninhabited		..	..	..	..	..	..	..	..	..	..	131
119	3	70	23	1	.	..	..	16	..	1	..	3	..	10	..	3	..	7	..	216	379	132
..	..	40	6	..	..	..	..	2	..	.	..	..	..	..	..	..	..	1	..	37	57	133
84	3	68	11	..	..	..	..	4	..	..	..	2	..	..	..	..	..	..	..	124	262	134
123	5	145	146	6	..	..	..	45	12	22	..	5	..	101	2	2	..	47	13	484	758	135
42	6	34	13	1	..	..	..	9	3	2	..	1	.	10	1	..	..	7	..	93	162	136
37	13	33	23	..	..	..	..	1	..	..	..	1	..	..	..	..	..	5	..	54	110	137
47	28	10	12	..	..	..	..	2	..	.	..	..	..	..	..	..	..	..	..	47	59	138
80	61	54	46	..	..	..	..	7	..	1	..	..	..	1	..	..	..	1	..	102	142	139
59	..	59	49	..	..	..	..	3	.	..	..	4	..	..	..	..	..	..	..	123	145	140
43	..	*52*	*42*	..	..	..	..	*3*	..	..	..	*4*	..	..	..	..	..	..	..	*90*	*107*	
16	..	*7*	*7*	..	.	.	..	..	..	..	..	..	..	..	..	..	..	..	..	*33*	*38*	
..	..	..	..	..	..	..	..	..	..	Uninhabited		..	..	..	..	..	.	..	..	..	..	141
..	..	..	.	..	..	..	..	..	..	Uninhabited		..	..	..	..	.	..	..	..	..	..	142
73	6	70	100	..	..	..	..	1	1	..	..	..	..	..	..	..	..	5	..	141	161	143
73	2	47	30	..	..	..	..	.	.	..	..	..	..	..	..	..	..	1	..	63	129	144
108	7	87	98	.	..	..	..	7	3	..	..	..	..	2	..	1	..	2	..	164	258	145
62	..	67	65	..	..	..	..	..	..	1	..	..	..	..	..	..	..	..	..	148	184	146
99	5	77	53	9	..	..	..	26	4	10	..	4	..	31	1	2	..	57	3	304	480	147
28	12	10	11	2	..	..	..	..	..	..	..	..	..	..	..	..	..	..	..	32	34	148
16	*7*	*10*	9	..	..	..	..	..	..	..	..	..	..	..	..	..	..	..	..	*17*	*15*	
12	*5*	..	*2*	*2*	..	..	..	..	..	..	..	..	..	..	..	..	..	..	..	*15*	*19*	
88	25	50	57	3	..	..	..	..	..	..	..	..	..	..	..	..	..	3	..	121	181	149
53	35	53	50	1	..	..	..	..	..	..	..	..	..	4	..	..	..	..	..	84	99	150
..	..	..	..	..	..	..	..	..	..	Uninhabited		..	..	..	..	..	..	..	..	..	..	
53	*35*	*53*	*50*	*1*	..	..	..	..	..	..	..	..	..	*4*	..	..	..	..	..	*84*	*99*	
41	25	7	9	..	..	..	..	..	..	..	..	..	..	.	..	..	..	..	..	41	58	151
9	8	..	..	..	..	..	..	..	..	..	..	..	..	..	..	..	..	..	..	6	11	152
102	2	47	51	..	..	..	..	1	..	..	..	..	..	..	..	..	..	2	..	149	223	153
39	..	12	7	..	..	..	..	..	..	..	..	..	..	..	..	..	..	..	..	45	79	154
51	33	38	36	..	..	..	..	..	..	..	..	..	..	..	..	..	..	..	..	86	75	155
146	95	53	52	1	1	..	..	18	..	..	..	..	..	..	1	..	..	5	..	207	199	156
148	7	59	15	..	..	..	..	2	1	..	..	..	..	..	..	..	..	4	..	194	355	157
134	*7*	56	*15*	..	..	..	..	2	*1*	..	..	..	..	..	..	..	..	*4*	..	*181*	*331*	
14	..	3	..	..	..	..	..	..	..	..	..	..	..	..	..	..	..	..	..	*13*	*24*	
..	..	..	..	..	..	..	..	..	.	Uninhabited		..	..	..	..	.	..	.	..	..	..	158
48	.	45	46	..	..	..	..	2	..	..	..	..	..	..	..	..	..	2	..	65	116	159
40	19	22	13	..	..	..	..	1	1	..	..	..	..	..	..	..	..	4	2	58	85	160
8	1	59	38	1	..	..	..	1	..	..	..	..	..	..	..	..	..	..	..	38	47	161

PRIMARY CENSUS ABSTRACT

L.C. No.	Name of Village/ Town/Ward/ Urban Block	Area of village in Acres and of Town/ Ward in Km²	Occupied residential houses	No. of Households	Total Population (including institutional and houseless population)			Scheduled Castes		Scheduled Tribes		Literate and educated persons		(I-IX) Total Workers	
					P	M	F	M	F	M	F	M	F	M	F
1	2	3	4	5	6	7	8	9	10	11	12	13	14	15	16
162	Jhiranya	1,297.00	39	39	192	95	97	31	43	..	..	21	3	62	45
163	Phiphariya	832.00	32	32	173	95	78	15	9	6	2	33	2	50	34
164	Khedi (Kodla)	642.00	125	128	756	384	372	85	72	49	39	183	41	203	113
	Khedi		*114*	*117*	*707*	*359*	*348*	*85*	*72*	*24*	*15*	*183*	*41*	*187*	*100*
	Lalpura		*11*	*11*	*49*	*25*	*24*	..	..	*25*	*24*	..	..	*16*	*13*
165	Kodla	358.00	26	26	139	76	63	9	13	57	50	5	..	47	33
166	Kogawan	735.00	119	127	761	388	373	144	136	1	1	93	21	223	63
167	Pipalya Bujurg	1,361.00	288	298	1,364	701	663	251	264	32	29	354	121	341	115
168	Shujapura	304.00	..	..	..	Uninhabited		..	..	..	..	..	..	..	..
169	Mahammadpura (Bothyapura)	494.00	66	71	413	204	209	77	82	..	..	71	10	127	35
170	Pipalya Khurd	951.00	134	142	775	396	379	189	158	..	..	119	23	195	100
171	Kumbhya	1,095.00	88	106	676	328	348	72	78	4	6	131	43	185	60
172	Khedi(Pandyaghat)	408.00	71	76	422	223	199	47	40	7	4	98	10	116	11
173	Bahegaon	1,634.00	167	172	976	488	488	33	25	..	3	245	51	255	36
	Bahegaon		*149*	*154*	*876*	*437*	*439*	*28*	*21*	..	*3*	*220*	*41*	*227*	*29*
	Nayapura		*18*	*18*	*100*	*51*	*49*	*5*	*4*	..	..	*25*	*10*	*28*	*7*
174	Chirakhan	548.00	39	39	251	125	126	26	25	..	..	49	1	84	23
175	Pandyaghat	335.00	..	..	..	Uninhabited		..	..	..	..	..	..	..	..
176	Jhara	408.00	..	..	..	Uninhabited		..	..	..	..	..	..	..	..
177	Udepur	266.00	1	1	15	6	9	6	9	..	..	..	..	1	..
178	Mohanpura	187.00	..	..	..	Uninhabited		..	..	..	..	..	..	..	..
179	Palsood	1,303.00	115	136	811	427	384	95	86	..	..	151	17	225	83
180	Sejgaon	736.00	126	138	831	436	395	93	103	..	..	138	30	219	194
181	Fatepur	358.00	.	..	..	Uninhabited		..	..	..	..	..	..	..	..
182	Pitamali	2,387.00	113	133	813	432	381	83	49	14	10	161	6	288	95
183	Chandipura	145.00	..	..	..	Uninhabited		..	..	..	..	..	..	..	..
184	Bhagadpura	192.00	..	..	..	Uninhabited		..	..	..	..	..	..	..	..
185	Gadbadi	428.00	9	12	73	30	43	..	..	..	..	11	..	21	12
186	Berfad Khurd	767.00	41	46	311	166	145	..	..	50	46	55	6	95	23
187	Machalpur	1,703.00	104	108	728	373	355	149	134	..	..	114	9	230	95
188	Dakhanipura	126.00	..	..	..	Uninhabited		..	..	..	..	..	..	..	..
189	Barlay	1,297.00	101	105	633	326	307	189	162	.	..	86	7	200	82
190	Banjari	914.00	..	..	..	Uninhabited		..	..	..	..	..	..	..	..
191	Damkheda	378.00	60	62	326	184	142	57	51	..	..	68	1	100	23
192	Baddiya Surta	375.00	112	113	802	413	389	102	93	..	..	173	28	243	41
193	Sagkheda	301.00	..	..	..	Uninhabited		..	..	..	..	..	..	..	..
194	Lakhanpura	424.00	28	28	168	100	68	..	..	..	..	15	..	51	11
195	Pipalpati Jooni	399.00	36	37	248	138	110	41	29	..	..	35	..	78	20
196	Chakbatholi	350.00	..	..	..	Uninhabited		..	..	..	..	..	..	..	..
197	Deonalya	556.00	..	..	..	Uninhabited		..	..	..	..	..	..	..	..
198	Batholi	596.00	127	137	822	417	405	60	60	..	..	188	20	235	199
199	Tajpura	492.00	13	13	60	30	30	21	17	..	..	8	..	20	21
200	Bhampura	878.00	145	154	836	444	392	115	113	9	4	175	24	255	52
201	Kawadya	392.00	52	67	358	178	180	37	30	4	1	35	1	109	91
202	Sitoka	504.00	52	57	307	140	167	7	11	..	..	24	..	79	70
203	Nimgul	789.00	14	14	69	32	37	..	..	..	..	6	..	17	11
204	Khaygaon	551.00	24	31	194	103	91	..	..	..	..	24	3	58	44
205	Dhuwatya	302.00	3	3	9	5	4	..	..	..	..	..	..	2	1
206	Gangatkhedi	729.00	53	57	288	144	144	48	47	..	..	33	4	84	54

MAHESHWAR TAHSIL

WORKERS																				
I		II		III		IV		V(a)		V(b)		VI		VIII		VIII		IX		X Non-Workers		L.C. No.
M	F	M	F	M	F	M	F	M	F	M	F	M	F	M	F	M	F	M	F	M	F	
17	18	19	20	21	22	23	24	25	26	27	28	29	30	31	32	33	34	35	36	37	38	1
44	25	17	20	..	..	..	..	1	..	..	..	..	..	..	..	..	..	..	..	33	52	162
34	22	13	12	..	..	..	..	1	..	..	..	..	..	1	..	..	..	1	..	45	44	163
118	49	59	62	3	..	..	..	11	1	..	..	..	..	1	..	..	..	11	1	181	259	164
118	*49*	*44*	*49*	*3*	..	..	..	*11*	*1*	..	..	..	..	*1*	..	..	..	*10*	*1*	*172*	*248*	
..	..	*15*	*13*	..	..	..	..	..	..	..	..	..	..	..	..	..	..	*1*	..	*9*	*11*	
2	..	44	33	..	..	..	..	1	..	..	..	..	..	..	..	..	..	..	..	29	30	165
87	2	80	60	35	..	..	..	11	1	3	..	1	..	1	..	..	..	5	..	165	310	166
97	10	94	95	6	..	..	..	27	4	10	1	33	..	29	2	3	..	42	3	360	548	167
..	..	..	..	..	..	..	..	.. Uninhabited				..	..	..	..	..	..	..	..	..	..	168
67	3	48	32	..	..	..	..	7	..	..	..	1	..	..	..	..	..	4	..	77	174	169
96	3	68	97	2	..	..	..	6	..	..	..	..	..	4	..	..	..	19	..	201	279	170
121	5	55	55	..	..	..	..	4	..	..	..	..	..	..	..	..	..	5	..	143	288	171
86	..	29	11	..	..	..	..	..	..	..	..	..	..	..	..	..	..	1	..	107	188	172
154	6	77	28	5	..	..	..	2	..	4	..	..	..	5	..	..	..	8	2	233	452	173
141	*6*	*67*	*22*	*3*	..	..	..	*1*	..	*4*	..	..	..	*5*	..	..	..	*6*	*1*	*210*	*410*	
13	..	*10*	*6*	*2*	..	..	..	*1*	..	..	..	..	..	..	..	..	..	*2*	*1*	*23*	*42*	
54	..	24	23	5	..	..	..	1	..	..	..	..	..	..	..	..	..	..	..	41	103	174
..	..	..	..	..	..	..	..	.. Uninhabited				..	..	..	..	..	..	..	..	..	..	175
..	..	..	..	..	..	..	..	.. Uninhabited				..	..	..	..	..	..	..	..	..	..	176
1	..	..	..	..	..	..	..	..	..	..	..	..	..	..	..	..	..	..	..	5	9	177
..	..	..	..	..	..	..	..	.. Uninhabited				..	..	..	..	..	..	..	..	..	..	178
137	19	71	64	..	..	..	.	13	..	..	.	..	..	1	..	..	..	3	..	202	301	179
151	133	50	60	1	..	..	..	7	1	..	..	..	..	..	..	..	..	10	..	217	201	180
..	..	..	..	..	..	..	..	.. Uninhabited				..	..	..	..	..	..	..	..	..	..	181
166	21	103	70	..	..	..	..	14	4	..	..	..	..	..	..	..	..	5	..	144	286	182
..	..	..	..	..	..	..	..	.. Uninhabited				..	..	..	..	..	..	..	..	..	..	183
..	..	..	..	..	..	..	..	.. Uninhabited				..	..	..	..	..	..	..	..	..	..	184
18	11	3	1	..	..	..	..	..	..	..	..	..	..	..	..	..	..	..	..	9	31	185
62	2	29	20	..	..	..	..	1	1	..	..	..	..	..	..	..	..	3	..	71	122	186
108	29	97	66	4	..	..	..	10	..	..	..	..	..	2	..	..	..	9	..	143	260	187
..	..	..	..	..	..	..	..	.. Uninhabited				..	..	..	..	..	..	..	..	..	..	188
138	35	47	47	..	..	..	..	8	..	..	..	..	..	2	..	..	..	5	..	126	225	189
..	..	..	..	..	..	..	..	.. Uninhabited				..	..	..	..	..	..	..	..	..	..	190
67	..	30	23	2	..	..	..	1	..	..	..	..	..	..	..	..	..	..	..	84	119	191
170	4	36	26	5	..	..	..	9	7	6	..	2	..	5	1	..	..	10	3	170	348	192
..	..	..	..	..	..	..	..	.. Uninhabited				..	..	..	..	..	..	..	..	..	..	193
35	..	15	11	..	..	..	..	..	..	..	..	..	..	..	..	..	..	1	..	49	57	194
54	..	22	20	..	..	..	..	2	..	..	..	..	..	..	..	..	..	..	..	60	90	195
..	..	..	..	..	..	..	..	.. Uninhabited				..	..	..	..	..	..	..	..	..	..	196
..	..	..	..	..	..	..	..	.. Uninhabited				..	..	..	..	..	..	..	..	..	..	197
127	119	82	77	..	..	..	..	9	2	2	1	..	..	7	..	..	..	8	..	182	206	198
13	14	6	7	..	..	..	..	1	..	..	..	..	..	..	..	..	..	..	..	10	9	199
152	9	66	39	6	..	..	..	6	2	5	2	..	..	1	..	..	..	19	..	189	340	200
43	34	60	57	2	..	..	..	3	..	..	..	..	..	..	..	..	..	1	..	69	89	201
40	31	34	39	1	..	..	..	3	..	..	..	..	..	..	..	..	..	1	..	61	97	202
15	10	..	1	1	..	..	..	..	..	..	..	..	..	..	..	1	..	..	..	15	26	203
38	29	7	15	10	..	..	..	..	..	..	..	..	..	1	..	2	..	..	..	45	47	204
2	1	..	..	..	..	..	..	..	..	..	..	..	..	..	..	..	..	..	..	3	3	205
27	8	42	43	10	3	..	..	3	..	..	..	..	..	..	..	..	..	2	..	60	90	206

PRIMARY CENSUS ABSTRACT

L.C. No.	Name of Village, Town/Ward/ Urban Block	Area of village in Acres and of Town/ Ward in Km²	Occupied residential house	No. of Households	Total Population (including institutional and houseless population)			Scheduled Castes		Scheduled Tribes		Literate and educated persons		(I-IX) Total Workers	
					P	M	F	M	F	M	F	M	F	M	F
1	2	3	4	5	6	7	8	8	9	11	12	13	14	15	16
207	Maheshwar Kasba	916.00	25	25	136	59	77	..	..	59	77	1	..	36	27
	Maheshwar kasba		..	..	*Included in urban area*			..		.	..	.	..	..	..
	Budkipura		*23*	*23*	*126*	*54*	*72*	..	..	*54*	*72*	*1*	..	*32*	*23*
	Firangipura		*2*	*2*	*10*	*5*	*5*	..	..	*5*	*5*	..	..	*4*	*4*
208	Mandleshwar Kasba	2,806.00	..	..	*Included in urban area as urban outgrowth of Mandleshwar (M)*									..	

MAHESHWAR

	Maheshwar U. A.	**2.87**		**1,808**		**5,051**		**569**		**48**		**3,179**		**2,396**	
			1,482		**9,831**		**4,780**		**569**		**71**		**1,640**		**524**
21/III/-	**Maheshwar (M)**	**2.38**		**1,795**		**5,021**		**569**		**45**		**3,164**		**2,377**	
			1,473		**9,778**		**4,757**		**569**		**68**		**1,635**		**522**
21/III/1	*Ward No. 1*		*145*	*211*	*951*	*501*	*450*	*42*	*49*	..	..	*388*	*249*	*173*	*33*
	Block No. 1		70	119	552	292	260	30	30	..	..	221	135	114	22
	Block No. 2		75	92	399	209	190	12	19	..	..	167	114	59	11
21/III/2	*Ward No. 2*		*153*	*211*	*1,068*	*543*	*525*	*12*	*18*	*2*	*3*	*399*	*244*	*248*	*31*
	Block No. 3		81	114	629	310	319	8	17	..	..	242	165	158	13
	Block No. 4		72	97	439	233	206	4	1	2	3	157	79	90	18
21/III/3	*Ward No. 3*		*161*	*177*	*992*	*521*	*471*	*48*	*39*	*3*	*3*	*358*	*217*	*232*	*20*
	Block No. 5		87	100	586	305	281	10	9	1	2	217	126	134	7
	Block No. 6		74	77	406	216	190	38	30	2	1	141	91	98	13
21/III/4	*Ward No. 4*		*129*	*147*	*910*	*462*	*448*	..	..	..	..	*282*	*188*	*221*	*19*
	Block No. 7		60	67	407	205	202	..	..	..	..	157	128	101	9
	Block No. 8		69	80	503	257	246	..	..	..	.	125	60	120	10
21/III/5	*Ward No. 5*		*136*	*136*	*790*	*402*	*388*	*7*	*8*	..	..	*255*	*134*	*197*	*32*
	Block No. 9		66	66	393	192	201	4	5	..	..	134	72	90	11
	Block No. 10		70	70	397	210	187	3	3	.	..	121	62	107	21
21/III/6	*Ward No. 6*		*229*	*265*	*1,352*	*681*	*671*	*284*	*286*	*27*	*31*	*339*	*129*	*346*	*151*
	Block No. 11		123	141	768	381	387	254	258	1	4	168	42	199	131
	Block No. 12		106	124	584	300	284	30	28	26	27	171	87	147	20
21/III/7	*Ward No. 7*		*180*	*223*	*1,177*	*611*	*566*	*5*	*6*	*2*	*3*	*387*	*160*	*304*	*68*
	Block No. 13		79	114	606	321	285	..	..	..	1	226	96	160	22
	Block No. 14		101	109	571	290	281	5	6	2	2	161	64	144	46
21/III/8	*Ward No. 8*		*173*	*210*	*1,193*	*602*	*591*	*23*	*28*	*5*	*22*	*390*	*206*	*302*	*79*
	Block No. 15		95	99	570	285	285	..	..	..	..	178	80	163	55
	Block No. 16		78	111	623	317	306	23	28	5	22	212	126	139	24
21/III/9	*Ward No. 9*		*167*	*215*	*1,345*	*698*	*647*	*148*	*135*	*6*	*6*	*366*	*108*	*354*	*89*
	Block No. 17		104	125	735	383	352	26	21	6	6	204	79	187	24
	Block No. 18		63	90	610	315	295	122	114	..	..	162	29	167	65
21/III/-	**Urban Outgrowth**	**0.49**	**9**	**13**	**53**	**30**	**23**	..	..	**3**	**3**	**15**	**5**	**19**	**2**
	Maheshwar Kasba	*0.49*	*9*	*13*	*53*	*30*	*23*	..	..	*3*	*3*	*15*	*5*	*19*	*2*
	Block No. 19		9	13	53	30	23	..	..	3	3	15	5	19	2

MAHESHWAR TAHSIL
MAHESHWAR (U. A.)

WORKERS																						
I		II		III		IV		V(a)		V(b)		VI		VII		VIII		IX		X Non-Workers		LC. N.
M	F	M	F	M	F	M	F	M	F	M	F	M	F	M	F	M	F	M	F	M	F	
17	18	19	20	21	22	23	24	25	26	27	28	29	30	31	32	33	34	35	36	37	38	1
3	1	33	26	..	..	..	..	..	..	..	..	..	..	..	..	..	..	..	..	23	50	207
..	..	..	..	..	..	..	..	..	*Included in urban area*					..	..	..	..	..	..	..	..	
3	..	*29*	*23*	..	..	..	..	..	..	..	..	..	..	..	..	..	..	..	..	*22*	*49*	
..	*1*	*4*	*3*	..	..	..	..	..	..	..	..	..	..	..	..	..	..	..	..	*1*	*1*	
..	..	..	..	..	*Included in urban area as urban outgrowth of Mandleshwar (M)*													..	..	..	..	208

URBAN AGGLOMERATION

256		**172**		**106**		**2**		**474**		**288**		**51**		**343**		**115**		**589**	**2,655**	
	19		**182**		**5**		**1**		**129**		**28**		**3**		**29**		**2**		**126**	**4,256**	
255		**167**		**106**		**2**		**474**		**275**		**51**		**343**		**115**		**589**	**2,644**	**21/III/**
	19		**180**		**5**		**1**		**129**		**28**		**3**		**29**		**2**		**126**	**4,235**	
12	*1*	*5*	*8*	..	*1*	..	*1*	*7*	..	*12*	..	..	..	*38*	*2*	*13*	..	*86*	*20*	*328*	*417*	*21/III/1*
3	1	4	7	..	1	..	1	7	..	8	..	..	..	33	2	9	..	50	10	178	238	1
9	..	1	1	..	..	..	..	..	.	4	..	..	..	5	..	4	..	36	10	150	179	2
19	*1*	*1*	*3*	*1*	..	..	..	*20*	*1*	*41*	*2*	..	*1*	*40*	*5*	*14*	*2*	*112*	*16*	*295*	*494*	*21/III/2*
13	1	1	..	..	..	..	..	14	1	26	..	..	..	29	1	12	..	63	10	152	306	3
6	..	..	3	1	..	..	..	6	..	15	2	..	1	11	4	2	2	49	6	143	188	4
32	*1*	*5*	*2*	*7*	*2*	..	..	*27*	..	*42*	..	..	..	*36*	*1*	*4*	..	*79*	*14*	*289*	*451*	*21/III/3*
20	1	1	..	*5*	*2*	..	..	14	..	28	..	..	..	21	..	3	..	42	4	171	274	5
12	..	4	2	2	..	..	..	13	..	14	..	..	..	15	1	1	..	37	10	118	177	6
20	..	*4*	*2*	*39*	*1*	..	..	*56*	*3*	*6*	..	*1*	..	*47*	*3*	*5*	..	*43*	*10*	*241*	*429*	*21/III/4*
16	..	3	2	..	1	..	..	27	3	5	..	1	..	26	1	1	..	22	2	104	193	7
4	..	1	..	39	..	..	..	29	..	1	..	..	..	21	2	4	..	21	8	137	236	8
42	*4*	*6*	*5*	*18*	..	*2*	..	*26*	*8*	*14*	*1*	*1*	..	*38*	*4*	*7*	..	*43*	*10*	*205*	*356*	*21/III/5*
39	1	..	5	2	..	..	..	2	..	14	1	..	..	15	1	2	..	16	3	102	190	9
3	3	6	..	16	..	2	..	24	8	..	..	1	..	23	3	5	..	27	7	103	166	10
49	*4*	*114*	*126*	*10*	..	..	..	*44*	*2*	*24*	*2*	3	..	*29*	*4*	*10*	..	*63*	*13*	*335*	*520*	*21/III/6*
27	4	98	122	10	..	..	..	9	..	4	..	2	..	16	2	5	..	28	3	182	256	11
22	..	16	4	..	..	..	..	35	2	20	2	1	..	13	2	5	..	35	10	153	264	12
37	*1*	*17*	*8*	*8*	..	..	..	*99*	*36*	*13*	*5*	*1*	..	*45*	*3*	*25*	..	*59*	*15*	*307*	*498*	*21/III/7*
29	..	7	5	5	..	..	..	41	6	..	2	..	..	29	3	13	..	36	6	161	263	13
8	1	10	3	3	..	..	..	58	30	13	3	1	..	16	..	12	..	23	9	146	235	14
37	*6*	*7*	*4*	*16*	..	..	..	*48*	*38*	*57*	*10*	*4*	..	*51*	*6*	*24*	..	*58*	*15*	*300*	*512*	*21/III/8*
28	2	..	..	2	..	..	..	33	31	41	9	..	..	25	5	10	..	24	8	122	230	15
9	4	7	4	14	..	..	..	15	7	16	1	4	..	26	1	4	..	34	7	178	282	16
7	*1*	*8*	*22*	*7*	*1*	..	..	*147*	*41*	*66*	*8*	*41*	*2*	*19*	*1*	*13*	..	*46*	*13*	*344*	*558*	*21/III/9*
7	1	4	1	6	1	..	..	36	4	41	1	26	2	16	1	10	..	41	13	196	328	17
..	..	4	21	1	..	..	..	111	37	25	7	15	..	3	..	3	..	5	..	148	230	18
1	..	**5**	**2**	..	..	..	..	..	..	**13**	..	..	..	..	..	..	..	..	..	**11**	**21**	**21/III-**
1	..	*5*	*2*	..	..	..	..	..	..	*13*	..	..	..	..	..	..	..	..	..	*11*	*21*	
1	..	5	2	..	..	..	..	..	..	13	..	..	..	..	..	..	..	..	..	11	21	19

PRIMARY CENSUS ABSTRACT

L.C. No.	Name of Village/ Town/Ward/ Urban Block	Area of village in Acres and of Town/ Ward in Km²	Occupied residential houses	No. of Households	Total Population (including institutional and houseless population)			Scheduled Castes		Scheduled Tribes		Literate and educated persons		(I-IX) Total Workers	
					P	M	F	M	F	M	F	M	F	M	F
1	2	3	4	5	6	7	8	9	10	11	12	13	14	15	16
															MANDLESHWAR
	Mandleshwar U A	**0.82**	**1,141**	**1,285**	**6,645**	**3,568**	**3,077**	**477**	**419**	..	..	**2,278**	**1,047**	**1,587**	**370**
21/IV	**Mandleshwar (M)**	**0.82**	**1,113**	**1,177**	**6,501**	**3,485**	**3,016**	**477**	**419**	..	..	**2,239**	**1,036**	**1,536**	**338**
21/IV/1	*Ward No. 1*		*223*	*223*	*1,049*	*585*	*464*	*31*	*15*	..	..	*415*	*194*	*270*	*65*
	Block No. 1		108	108	442	253	189	23	13	..	..	180	94	109	28
	Block No. 2		115	115	607	332	275	8	2	..	..	235	100	161	37
21/IV/2	*Ward No. 2*		*173*	*173*	*1,120*	*569*	*551*	*1*	*6*	..	..	*413*	*280*	*248*	*30*
	Block No. 3		94	94	551	282	269	..	..	..	..	192	123	122	19
	Block No. 4		79	79	569	287	282	1	6	..	..	221	157	126	11
21/IV/3	*Ward No. 3*		*267*	*267*	*1,377*	*718*	*659*	*95*	*56*	..	..	*499*	*252*	*282*	*50*
	Block No. 5		116	116	677	353	324	95	56	..	..	223	81	127	22
	Block No. 6		151	151	700	365	335	..	..	..	..	276	171	155	28
21/IV/4	*Ward No. 4*		*190*	*190*	*1,124*	*646*	*478*	*129*	*115*	..	.	*333*	*107*	*297*	*105*
	Block No. 7		103	103	576	317	259	125	115	..	..	167	46	155	95
	Block No. 8		87	87	548	329	219	4	..	..	..	166	61	142	10
21/IV/5	*Ward No. 5*		*161*	*210*	*12.19*	*655*	*564*	*1*	..	..	..	*427*	*186*	*283*	*50*
	Block No. 9		76	90	574	308	266	..	..	..	..	199	91	137	31
	Block No. 10		85	120	645	347	298	1	..	..	..	228	95	146	19
21/IV/6	*Ward No. 6*		*99*	*114*	*612*	*312*	*300*	*220*	*227*	..	..	*152*	*17*	*156*	*38*
	Block No. 11		99	114	612	312	300	220	227	..	..	152	17	156	38
	Urban Out Growth	**0.09**	**28**	**28**	**144**	**83**	**61**	..	..	..	..	**39**	**11**	**51**	**32**
	Mandleshwar	*0.09*	*28*	*28*	*144*	*83*	*61*	..	..	..	..	*39*	*11*	*51*	*32*
	Block No. 12		28	28	144	83	61	..	..	..	..	39	11	51	32

MANDLESHWAR (U. A.)

WORKERS																						
I		II		III		IV		V(a)		V(b)		VI		VII		VIII		IX		X Non-Workers		
M	F	M	F	M	F	M	F	M	F	M	F	M	F	M	F	M	F	M	F	M	F	I.C. No.
17	18	19	20	21	22	23	24	25	26	27	28	29	30	31	32	33	34	35	36	37	38	1

URBAN AGGLOMERATION

210	**37**	**299**	**205**	**46**	**2**	**14**	..	**104**	**32**	**49**	**3**	**50**	..	**206**	**3**	**45**	..	**564**	**88**	**1,981**	**2,707**	
209	**36**	**279**	**185**	**45**	**1**	**14**	.	**101**	**24**	**49**	**3**	**50**	..	**204**	**3**	**43**	..	**542**	**86**	**1,949**	**2,678**	**21/IV**
13	*1*	*21*	*21*	*6*	..	*14*	..	*15*	*13*	*11*	..	*13*	..	*30*	*1*	*10*	..	*137*	*29*	*315*	*399*	*21/IV/1*
1	..	12	7	3	..	..	..	1	1	2	..	2	..	17	1	3	..	68	19	144	161	1
12	1	9	14	3	.	14	..	14	12	9	..	11	..	13	..	7	..	69	10	171	238	2
35	*4*	*1*	*6*	*5*	..	..	..	*28*	*3*	*5*	..	*9*	..	*86*	*1*	*2*	..	*77*	*16*	*321*	*521*	*21/IV/2*
20	1	1	6	5	..	..	..	22	1	3	..	1	..	19	..	2	..	49	11	160	250	3
15	3	..	..	..	..	..	..	6	2	2	..	8	.	67	1	..	..	28	5	161	271	4
2	*3*	*28*	*23*	*3*	..	..	..	*18*	*7*	*8*	*2*	*17*	..	*50*	*1*	*16*	..	*140*	*14*	*436*	*609*	*21/IV/3*
..	..	25	10	2	..	..	..	9	5	4	..	6	..	22	..	4	..	55	7	226	302	5
2	3	3	13	1	..	..	..	9	2	4	2	11	..	28	1	12	..	85	7	210	307	6
48	*4*	*130*	*88*	*23*	*1*	..	..	*6*	..	*6*	..	*3*	..	*11*	..	*3*	..	*67*	*12*	*349*	*373*	*21/IV/4*
19	4	85	83	9	1	..	..	2	..	2	..	3	..	6	..	..	..	29	7	162	164	7
29	..	45	5	14	..	..	..	4	..	4	..	..	..	5	..	3	..	38	5	187	209	8
111	*24*	*22*	*12*	*5*	..	..	..	*8*	..	*9*	*1*	*3*	..	*14*	..	*11*	..	*100*	*13*	*372*	*514*	*21/IV/5*
59	21	8	3	5	..	..	..	3	..	9	1	2	..	7	..	3	..	41	6	171	235	9
52	3	14	9	..	..	.	..	5	..	..	..	1	..	7	..	8	..	59	7	201	279	10
..	..	*77*	*35*	*3*	..	..	..	*26*	*1*	*10*	..	*5*	..	*13*	..	*1*	..	*21*	*2*	*156*	*262*	*21/IV/6*
..	..	77	35	3	..	..	..	26	1	10	..	5	..	13	..	1	..	21	2	156	262	11
1	**1**	**20**	**20**	**1**	**1**	..	..	**3**	**8**	..	..	..	..	**2**	..	**2**	..	**22**	**2**	**32**	**29**	**21/IV/-**
1	*1*	*20*	*20*	*1*	*1*	..	..	*3*	*8*	..	..	..	..	*2*	..	*2*	..	*22*	*2*	*32*	*29*	
1	1	20	20	1	1	..	..	3	8	..	..	..	..	2	..	2	..	22	2	32	29	12

PRIMARY CENSUS ABSTRACT

L.C. No.	Name of Village/ Town/Ward/ Urban Block	Area of village in Acres and of Town/ Ward in Km²	Occupiad residential houses	No. of Households	Total Population (including institutional and houseless population)			Scheduled Castes		Scheduled Tribes		Literate and educated persons		(I-IX) Total Workers	
					P	M	F	M	F	M	F	M	F	M	F
1	2	3	4	5	6	7	8	9	10	11	12	13	14	15	16
21/3	**Barwani Tahsi (Rural)**	**672.8**	**15,128**		**56,257**		**3,945**	**42,031**		**6,317**		**28,678**			
			14,265		**110,882**		**54,625**	**3,796**		**41,411**		**1,180**		**5,970**	
1	Jangarwa	642.42	64	83	493	247	246	19	18	221	225	25	2	136	28
2	Morkatta	835.24	79	86	673	323	350	1	1	318	343	38	7	182	46
3	Bijasan	1,450.34	135	160	1,018	500	518	25	16	435	465	94	13	266	267
4	Amlali	840.21	37	50	353	175	178	12	12	161	166	32	2	85	26
5	Bhawati	1,264.26	191	218	1,247	641	606	21	21	570	547	205	24	353	234
	Bedipura		*104*	*116*	*695*	*350*	*345*	*2*	*3*	*323*	*324*	*101*	*12*	*192*	*102*
	Patelpura		*87*	*102*	*552*	*291*	*261*	*19*	*18*	*247*	*223*	*104*	*12*	*161*	*132*
6	Awalda	721.32	81	103	687	327	360	9	10	313	348	18	1	173	112
	Gadhbeda		*44*	*55*	*378*	*181*	*197*	..	..	*181*	*197*	*15*	..	*90*	*44*
	Kheda		*37*	*48*	*309*	*146*	*163*	*9*	*10*	*132*	*151*	*3*	*1*	*83*	*68*
7	Babultad	549.39	..	..	..	Uninhabited		..	..	..	..	..	..	..	..
8	Sondul	1,456.94	189	239	1,506	787	719	51	56	459	459	158	14	374	200
	Sondul		*104*	*131*	*788*	*417*	*371*	*51*	*56*	*131*	*130*	*90*	*12*	*203*	*178*
	Palya		*85*	*108*	*718*	*370*	*348*	..	..	*328*	*329*	*68*	*2*	*171*	*22*
9	Bhamta	756.02	34	46	351	179	172	3	4	176	168	7	..	83	62
10	Nainpura	377.89	..	..	..	Uninhabited		..	..	..	..	..	..	..	..
11	Kathora	775.32	66	66	442	231	211	18	18	213	193	28	..	115	41
	Kathora		*53*	*53*	*339*	*182*	*157*	..	..	*182*	*157*	*28*	..	*93*	*38*
	Badipura		*13*	*13*	*103*	*49*	*54*	*18*	*18*	*31*	*36*	..	..	*22*	*3*
12	Pichhodi	1,034.96	174	208	1,249	642	607	26	28	568	543	74	10	332	152
	Badi Pichhodi		*115*	*140*	*851*	*447*	*404*	*26*	*28*	*398*	*361*	*63*	*10*	*225*	*52*
	Chhoti Pichhodi		*59*	*68*	*398*	*195*	*203*	..	..	*170*	*182*	*11*	..	*107*	*100*
13	Sirsani	593.16	..	..	..	Uninhabited		..	..	..	..	..	..	..	..
14	Balkhad	474.96	29	35	242	116	126	..	..	116	126	..	..	59	52
15	Kajalmata	39.88	..	..	..	Uninhabited		..	..	..	..	..	.	..	..
16	Nandgaon	667.58	68	72	405	206	199	33	25	171	170	23	..	121	83
17	Pendara	375.41	38	40	294	155	139	16	10	139	129	12	..	86	71
18	Bhilkheda	901.01	109	111	629	310	319	63	89	237	220	181	22	172	155
19	Kukra	539.89	60	65	382	208	174	4	9	30	29	75	16	90	..
20	Kalyanpura	923.52	52	56	324	159	165	9	12	134	135	4	2	74	..
21	Jamda	224.59	21	21	127	69	58	..	..	69	58	1	..	42	32
22	Bomya	1,393.44	51	56	528	265	263	..	..	215	259	22	..	148	32
23	Barwani Khurd	673.01	78	78	587	285	302	..	..	284	302	40	..	156	36
24	Barwani (Revenue Area)	2,882.53	15	15	100	51	49	..	..	51	49	9	1	37	10
25	Segaon	1,328.14	127	138	823	403	420	11	12	163	190	49	20	215	68
26	Amlyapani	671.39	37	37	229	114	115	..	..	114	115	16	..	63	21
27	Badgaon	1,724.19	189	200	1,315	677	638	183	169	478	463	96	12	385	179
28	Sangaon	380.45	..	..	..	Uninhabited		..	..	..	..	..	..	..	..
29	Ekalara	374.74	30	30	178	93	85	14	9	39	34	25	6	49	3
30	Gajnera	570.83	..	..	..	Uninhabited		..	..	..	..	..	..	..	..
31	Kasrawad	2,750.89	216	216	1,421	730	691	77	63	414	402	179	22	396	171
	Kasrawad		*127*	*127*	*786*	*406*	*380*	*64*	*57*	*144*	*130*	*125*	*14*	*219*	*149*
	Kali badi		*38*	*38*	*270*	*143*	*127*	..	..	*130*	*119*	*19*	*1*	*73*	*19*
	Kundva		*51*	*51*	*365*	*181*	*184*	*13*	*6*	*140*	*153*	*35*	*7*	*104*	*3*
32	Kari	1,509.55	102	102	583	295	288	34	41	128	134	87	20	151	33
33	Dehdala	597.79	17	18	96	43	53	..	..	43	53	7	2	27	31
34	Bagud	924.08	71	71	442	226	216	43	39	96	105	88	16	118	53
35	Khedi	502.10	18	19	148	73	75	6	9	33	30	24	4	38	19
36	Segawan (Awali)	931.75	28	28	150	74	76	8	9	14	15	37	7	36	14
37	Piplod	1,398.18	110	112	734	379	355	93	92	99	83	107	21	206	71

BARWANI TAHSIL

WORKERS																						
I		II		III		IV		V(a)		V(b)		VI		VII		VIII		IX		X Non-Workers		L.C. No.
M	F	M	F	M	F	M	F	M	F	M	F	M	F	M	F	M	F	M	F	M	F	
17	18	19	20	21	22	23	24	25	26	27	28	29	30	31	32	33	34	35	36	37	38	1
22,030		**4,346**		**643**		..		**265**		**65**		**86**		**536**		**21**		**686**		**27,579**		21/3
	2,749		**2,621**		**153**		..		**49**		**2**		**1**		**130**		—		**265**	**48,655**		
100	3	32	25	..	..	..	..	..	..	1	..	..	..	1	..	..	—	2	—	111	218	1
143	..	34	46	1	..	..	..	..	..	..	..	1	..	1	..	..	...	2	—	141	304	2
189	222	44	40	7	1	..	..	6	1	1	..	..	..	3	1	3	—	13	12	234	241	3
62	1	23	25	..	..	.	..	..	..	..	..	..	..	..	..	..	...	..	—	90	152	4
237	160	77	63	..	..	..	..	14	9	5	..	1	..	2	..	..	...	17	2	288	372	5
132	*67*	*40*	*33*	..	..	..	..	*9*	*2*	*5*	..	..	..	..	..	...	—	*6*	..	*158*	*243*	
105	*93*	*37*	*30*	..	..	..	..	*5*	*7*	..	..	*1*	..	*2*	..	..	...	*11*	*2*	*130*	*129*	
131	79	39	33	1	..	..	..	..	..	..	..	1	..	..	..	..	..	1	—	154	248	6
80	*36*	*9*	*8*	..	..	..	..	..	..	..	..	..	..	..	..	..	...	*1*	..	*91*	*153*	
51	*43*	*30*	*25*	*1*	..	..	..	..	..	..	..	*1*	..	..	..	..	..	..	..	*63*	*95*	
..	..	..	..	..	..	..	..	..	..	Uninhabited		..	..	..	..	..	..	...	..	..	..	7
249	108	80	82	16	6	..	..	12	1	..	..	1	1	5	..	2	..	9	2	413	519	8
114	*104*	*53*	*65*	*14*	*6*	..	..	*8*	..	..	..	*1*	*1*	*4*	..	*2*	..	*7*	*2*	*214*	*193*	
135	*4*	*27*	*17*	*2*	..	..	..	*4*	*1*	..	..	..	..	*1*	..	..	..	*2*	...	*199*	*326*	
73	*61*	*1*	..	..	..	..	..	..	..	..	..	1	..	7	..	..	..	1	1	96	110	9
..	..	..	..	..	..	..	..	..	..	Uninhabited		..	..	..	..	..	..	..	..	..	..	10
70	3	45	38	..	..	..	..	..	..	..	..	..	..	..	..	..	..	..	—	116	170	11
56	*2*	*37*	*36*	..	..	..	..	..	..	..	..	..	..	..	..	..	..	..	—	*89*	*119*	
14	*1*	*8*	*2*	..	..	..	.	..	..	..	..	..	..	..	..	..	..	..	...	*27*	*51*	
266	83	34	50	14	7	..	..	1	4	2	..	..	..	11	8	..	..	4	...	310	455	12
183	*4*	*31*	*48*	*3*	..	..	..	*1*	..	*2*	..	..	..	*1*	..	..	..	*4*	...	*222*	*352*	
83	*79*	*3*	*2*	*11*	*7*	..	..	..	*4*	..	..	..	..	*10*	*8*	..	..	..	..	*88*	*103*	
..	..	..	..	..	..	..	..	..	..	Uninhabited		..	..	..	..	..	..	..	..	..	..	13
59	52	..	..	..	..	..	..	..	..	..	..	..	..	..	..	..	..	..	..	57	*74*	14
..	..	..	..	..	..	..	.	..	..	Uninhabited		..	..	..	..	..	..	..	..	..	—	15
102	73	12	10	2	..	..	.	..	..	..	..	5	..	..	..	..	..	..	..	85	116	16
75	62	10	8	..	..	..	..	1	1	..	..	..	..	..	..	..	..	..	..	69	68	17
131	117	38	38	..	..	..	..	..	..	..	..	1	..	..	..	..	..	2	..	138	164	18
25	..	16	..	10	..	..	..	6	..	3	..	10	..	9	..	1	..	10	..	118	174	19
53	..	21	..	..	..	..	..	..	..	..	..	..	..	..	..	..	..	..	..	85	165	20
41	31	1	1	..	..	..	..	..	..	..	..	..	..	..	..	..	..	..	..	27	26	21
49	2	90	24	5	..	..	..	..	..	..	..	..	..	..	2	..	..	4	4	117	231	22
69	4	79	32	..	..	..	..	2	..	..	..	3	..	..	..	1	..	2	..	129	266	23
28	7	2	2	7	1	..	..	..	..	..	..	..	..	..	..	..	..	..	..	14	39	24
103	17	59	14	2	..	..	..	1	..	2	..	1	..	3	..	..	..	44	37	188	352	25
46	7	..	..	3	2	..	..	2	..	..	..	..	..	1	..	..	..	11	12	51	94	26
182	25	42	41	73	34	..	..	2	..	1	..	..	..	35	39	..	..	50	40	292	459	27
..	..	..	.	..	..	..	..	..	..	Uninhabited		..	..	..	..	..	..	..	..	..	—	28
20	..	27	2	1	..	..	..	..	..	..	..	1	..	..	1	..	..	..	..	44	82	29
..	..	..	..	..	..	..	..	..	..	Uninhabited		..	..	..	..	..	..	..	..	..	...	30
184	21	166	147	24	..	..	..	3	..	..	..	2	..	6	3	4	..	7	...	334	520	31
72	*18*	*103*	*128*	*23*	..	..	..	*3*	..	..	..	*2*	..	*6*	*3*	*4*	..	*6*	..	*187*	*231*	
45	*3*	*26*	*16*	*1*	..	..	..	..	..	..	..	.	..	..	..	..	..	*1*	..	*70*	*108*	
67	..	*37*	*3*	..	..	..	..	..	..	..	..	..	..	..	..	..	..	..	..	*77*	*181*	
81	1	58	30	4	1	..	..	3	..	..	..	..	..	3	1	..	..	2	..	144	255	32
17	16	7	8	3	7	..	..	..	..	..	..	..	..	..	..	..	..	..	..	16	22	33
46	6	66	45	3	2	..	..	1	..	..	..	..	..	..	..	..	..	2	..	108	163	34
12	4	26	15	..	..	..	..	..	.	..	..	..	..	..	..	..	..	..	..	35	56	35
24	2	12	12	..	..	..	..	..	..	..	..	..	..	..	..	..	..	..	..	38	62	36
96	15	104	55	..	..	..	..	2	..	..	..	..	..	..	..	..	..	4	1	173	284	37

PRIMARY CENSUS ABSTRACT

L.C. No.	Name of Village/ Town/Ward/ Urban Block	Area of village in Acres and of Town/ Ward in Km²	Occupied residential house	No. of Households	Total Population (including institutional and houseless population)			Scheduled Castes		Scheduled Tribes		Literate and educated persons		(I-IX) Total Worker	
					P	M	F	M	F	M	F	M	F	M	F
1	2	3	4	5	6	7	8	9	10	11	12	13	14	15	16
38	Piplaj	611.53	111	112	710	344	366	77	104	126	122	92	37	197	138
39	Utawad	627.38	34	38	205	113	92	17	18	58	44	30	2	62	1
40	Dhanora	881.96	132	136	774	401	373	103	93	60	30	137	20	195	43
41	Pipari Bujurg	473.11	36	36	266	135	131	5	4	17	13	72	19	75	..
42	Borlay	3,694.12	340	382	2,221	1,130	1,091	195	205	293	301	422	125	605	58
43	Taloon Bujurg	758.90	63	64	415	216	199	..	..	6	8	97	24	102	10
44	Taloon Khurd	843.23	119	119	638	316	322	193	197	25	22	48	13	170	45
45	Bajatta Bujurg	518.13	2	2	6	4	2	1	..	3	2	..	..	3	..
46	Bajatta Khurd	297.87	108	110	614	324	290	119	116	46	41	58	7	162	108
47	Lonsara Khurd	703.67	166	171	1,155	614	541	83	74	90	63	203	32	332	77
48	Lonsara Buzurg	1,674.13	70	72	478	227	251	..	..	227	251	44	5	128	78
49	Talwada Buzurg	3,889.00	389	507	2,697	1,376	1,321	287	288	261	239	439	163	654	347
50	Balkunwa	3,328.23	408	422	2,691	1,380	1,311	194	187	732	694	406	95	762	92
51	Sajwani Kham	1,445.53	90	91	633	310	323	13	13	296	309	19	..	183	3
52	Sajwani	3,035.57	251	270	1,644	842	802	159	154	350	349	226	42	451	68
53	Dhamnai	787.09	83	105	776	390	386	46	33	283	287	34	3	211	5
54	Rehgun	2,184.61	205	230	1,491	765	726	122	128	458	449	170	16	394	55
	Rehgun		*141*	*156*	*1,034*	*535*	*499*	*122*	*128*	*228*	*222*	*148*	*13*	*272*	*54*
	Gaul Baidi		*47*	*56*	*343*	*172*	*171*	..	..	*172*	*171*	*20*	*3*	*91*	*1*
	Rampura		*17*	*18*	*114*	*58*	*56*	..	..	*58*	*56*	*2*	..	*31*	..
55	Dhaba Bawadi	761.49	63	65	433	215	218	8	11	205	207	7	..	105	4
56	Borkhedi	952.64	140	140	1,203	616	587	32	31	578	552	27	2	293	82
57	Bamnali	1,143.50	129	133	1,007	522	485	12	6	491	459	5	1	277	135
58	Chipya Khedi	307.85	37	40	329	175	154	..	..	175	154	..	..	83	9
59	Khajpur	307.50	25	26	226	118	108	..	..	118	108	1	..	73	39
60	Ghunghasi	624.80	49	54	447	218	229	6	9	212	220	..	..	124	16
61	Pospur	653.05	80	86	677	335	342	8	12	323	329	11	..	144	19
62	Rosar	633.48	90	92	788	397	391	11	7	384	383	19	..	171	..
63	Gudi	704.46	59	59	522	258	264	9	5	249	259	..	..	117	1
64	Kandra	638.00	68	69	566	303	263	3	4	293	253	4	3	125	..
65	Limbi	1,259.60	158	169	1,444	770	674	85	1	636	664	112	3	354	85
66	Semli	1,725.00	163	169	1,566	773	793	7	6	759	780	13	3	377	121
67	Osada	1,412.67	176	185	1,540	797	743	51	41	699	673	11	1	402	31
68	Anjarada	1,201.70	161	161	1,384	676	708	24	26	599	631	13	3	408	111
69	Budi	1,548.25	100	100	1,031	503	528	33	26	470	502	18	..	223	2
70	Verwada	895.22	82	86	690	343	347	..	..	343	347	..	..	209	198
71	Megha	743.80	44	51	369	185	184	2	4	183	180	..	..	95	..
72	Pati	1,446.50	292	308	2,057	1,067	990	65	74	606	583	676	133	497	58
73	Awali	786.53	90	90	757	390	367	10	4	379	361	5	1	196	..
74	Sawaryapani	1,106.37	131	141	1,259	635	624	8	3	610	603	44	2	331	296
75	Chakalya	425.50	44	48	399	201	198	5	10	195	188	5	..	93	..
76	Valan	1,071.60	119	119	1,052	539	513	..	..	529	507	6	1	259	3
77	Muwaswada	482.50	34	37	333	163	170	1	1	158	166	2	..	88	..
78	Palwat	1,391.85	118	120	1,144	612	532	..	..	608	528	5	..	297	2
79	Matarkund	297.00	42	42	307	150	157	.	..	150	157	..	..	66	..
80	Chouki	211.55	27	27	234	125	109	5	1	118	107	2	1	59	..
81	Tapar	818.70	40	45	337	161	176	..	..	161	176	..	..	69	..
82	Bokarata	1,302.50	243	243	1,068	529	539	21	18	421	432	61	5	252	30
83	Kumbhkhet	1,027.50	114	114	996	479	517	11	17	464	498	3	..	226	20
84	Kalakhet	830.50	91	97	779	386	393	..	..	382	391	2	..	184	..
85	Bhaisari	360.00	40	40	295	151	144	6	7	144	137	1	..	87	..
86	Derwalya	1,327 65	126	137	1,052	537	515	11	12	457	430	16	1	264	..

BARWANI TAHSIL

WORKERS																					
I		II		III		IV		V(a)		V(b)		VI		VII		VIII		IX		X Non-Workers		L.C. No.
M	F	M	F	M	F	M	F	M	F	M	F	M	F	M	F	M	F	M	F	M	F	
17	18	19	20	21	22	23	24	25	26	27	28	29	30	31	32	33	34	35	36	37	38	1
58	12	119	123	8	1	..	..	5	2	2	..	..	..	1	..	..	..	4	..	147	228	38
21	..	38	..	..	1	..	..	..	..	..	..	3	..	..	..	..	..	.	..	51	91	39
92	..	75	43	3	.	..	..	20	.	..	..	1	..	..	..	..	..	4	..	206	330	40
55	..	17	..	..	..	..	..	..	..	1	..	..	..	..	..	..	..	2	..	60	131	41
223	..	285	52	11	..	..	..	7	..	9	..	30	..	20	2	1	..	19	4	525	1,033	42
82	4	5	5	1	.	..	..	6	..	..	..	..	..	1	..	..	..	7	1	114	189	43
41	..	124	43	1	..	..	..	2	2	..	..	..	.	.	..	..	..	2	..	146	277	44
..	..	3	..	..	..	..	..	..	..	.	..	..	..	..	..	..	..	..	..	1	2	45
46	..	93	108	6	..	..	.	10	..	1	..	..	..	4	..	..	..	2	..	162	182	46
225	6	69	58	5	1	..	..	13	6	4	..	..	..	6	..	..	..	10	6	282	464	47
79	37	49	41	..	..	..	..	.	..	..	..	..	..	..	..	..	..	..	..	99	173	48
226	16	330	320	6	..	..	..	2	6	4	..	4	..	27	..	1	..	29	5	722	974	49
494	4	102	1	38	5	..	..	17	..	7	..	3	..	12	1	..	..	89	81	618	1,219	50
176	1	6	2	..	..	..	..	..	..	..	..	..	..	..	..	..	..	1	..	127	320	51
314	34	50	7	8	..	..	..	5	2	2	..	3	..	44	21	1	..	24	4	391	734	52
185	2	7	..	8	..	..	..	..	..	..	..	.	..	7	3	..	..	4	..	179	381	53
305	1	59	53	8	..	..	..	3	..	1	..	..	..	13	..	..	..	5	1	371	671	54
184	..	*59*	*53*	*7*	..	..	..	*3*	..	1	..	..	..	*13*	..	..	..	*5*	*1*	*263*	*445*	
91	*1*	..	..	..	..	.	..	..	..	..	..	..	..	..	..	..	..	..	..	*81*	*170*	
30	..	..	..	*1*	..	..	..	..	..	..	..	..	..	..	..	..	..	..	..	*27*	*56*	
91	..	10	4	..	..	..	..	..	..	2	..	1	..	..	..	..	..	1	..	110	214	55
263	35	27	47	..	..	..	..	..	..	..	..	..	..	2	..	.	..	1	..	323	505	56
268	128	7	7	..	..	..	..	..	..	..	..	..	..	1	..	..	..	1	..	245	350	57
65	2	..	..	12	..	..	..	..	..	..	.	..	..	..	.	..	..	6	7	92	145	58
57	36	..	..	16	2	..	..	..	..	..	1	..	..	..	..	..	..	..	..	45	69	59
93	11	2	..	20	..	..	..	..	..	..	..	..	..	..	..	..	.	9	5	94	213	60
137	15	5	4	..	..	..	..	..	..	..	..	..	..	1	..	..	..	1	..	191	323	61
167	..	1	..	..	..	..	..	..	..	..	..	..	..	2	..	..	..	1	..	226	391	62
112	1	5	..	..	..	..	..	..	..	..	..	..	..	..	..	..	..	..	..	141	263	63
123	..	..	..	1	..	..	..	..	..	..	..	..	..	..	..	..	..	1	..	178	263	64
310	68	36	17	..	..	..	..	..	..	..	.	..	..	6	..	..	..	2	..	416	589	65
352	112	19	9	1	..	..	..	..	..	..	..	..	.	4	..	..	..	1	.	396	672	66
306	4	83	25	3	1	..	..	..	..	1	..	1	..	6	..	..	..	2	1	395	712	67
280	9	36	26	83	68	..	..	..	..	..	..	..	..	5	8	..	..	4	..	268	597	68
219	2	4	..	..	..	..	..	..	..	..	..	..	..		.	..	..	..	.	280	526	69
163	134	46	64	..	..	..	..	..	..	..	..	..	.	..	..	..	..	..	.	134	149	70
95	..	..	..	..	..	..	..	..	..	..	..	..	..	..	..	..	..	..	..	90	184	71
268	37	20	7	26	..	..	..	25	..	6	1	1	..	84	3	4	..	63	10	570	932	72
193	..	3	..	..	..	..	..	..	..	..	..	..	..	..	..	..	..	..	..	194	367	73
309	277	16	16	..	..	..	..	3	2	..	..	..	..	1	..	..	..	2	1	304	328	74
92	..	..	..	..	..	..	..	..	..	..	..	..	..	..	..	..	..	1	..	108	198	75
248	1	8	1	..	..	..	..	..	1	..	..	..	..	3	..	..	..	..	..	280	510	76
87	..	..	..	..	..	..	..	..	..	..	..	..	..	1	..	.	..	..	..	75	170	77
295	2	..	..	..	..	..	..	..	..	..	..	..	..	1	..	..	..	1	..	315	530	78
50	..	11	..	3	..	..	..	..	..	..	..	..	..	..	..	..	..	2	..	84	157	79
55	..	2	..	..	..	..	..	..	..	..	..	..	..	1	..	..	..	1	..	66	109	80
64	..	3	..	1	..	..	..	..	..	..	..	..	..	.	..	..	..	1	..	92	176	81
146	1	68	24	10	..	..	..	4	..	..	..	1	..	5	..	..	..	18	5	277	509	82
205	2	18	18	1	..	..	..	..	..	..	..	..	..	1	..	..	..	1	..	253	497	83
178	..	2	..	2	..	..	..	..	..	..	..	..	..	1	..	..	..	1	..	202	393	84
77	..	8	..	1	..	..	..	..	..	..	..	..	..	1	..	..	..	..	..	64	144	85
261	..	2	..	..	..	..	..	..	..	..	..	..	..	1	..	..	..	..	..	273	515	86

PRIMARY CENSUS ABSTRACT

L.C. No.	Name of Village/ Town/Ward/ Urban Block	Area of village in Acres and of Town/ Ward in Km²	Occupied residential houses	No. of Households	Total Population (including institutional and houseless population)			Scheduled Castes		Scheduled Tribes		Literate and educated persons		(I-IX) Total Workers	
					P	M	F	M	F	M	F	M	F	M	F
1	2	3	4	5	6	7	8	9	10	11	12	13	14	15	16
87	Ganadhwal	2,267.60	188	198	1,722	900	822	6	4	881	805	33	..	421	92
88	Charpatiya	348.50	40	41	289	144	145	..	..	140	144	..	..	60	..
89	Ranipura	946.26	63	64	498	236	262	16	13	216	244	2	..	108	..
90	Jhamar	508.39	47	50	355	185	170	4	9	175	152	..	..	83	..
91	Berada	712.80	69	84	605	293	312	..	..	288	307	4	..	197	3
92	Chikal Kuwabadi	802.75	65	70	555	276	279	19	12	253	259	4	..	113	4
93	Panchgaon	572.50	44	51	350	191	159	9	5	182	154	..	..	98	..
94	Kiradi	495.76	25	34	207	114	93	3	1	108	87	..	..	59	..
95	Gariya	438.50	29	29	196	102	94	6	3	91	85	4	..	64	10
96	Pokhalya	728.75	57	63	440	225	215	4	5	215	206	2	..	114	2
97	Sindhi	2,021.75	87	88	679	354	325	21	17	306	296	3	..	175	..
98	Sipai Duwali	1,297.67	47	48	419	216	203	7	6	208	197	1	..	88	4
99	Dongargaon	4,560.98	188	191	1,496	743	753	26	24	709	722	8	..	350	1
100	Begalgaon	1,238.71	74	80	760	386	374	19	12	314	294	4	..	210	1
101	Varlyapani	939.55	27	28	269	136	133	6	11	129	122	1	..	73	1
102	Samarkheda	1,363.54	47	47	374	220	154	..	..	215	154	2	..	96	..
103	Bori	2,450.79	83	83	806	414	392	14	16	397	375	3	..	183	..
104	Keli	1,464.74	77	94	760	375	385	41	51	332	334	12	..	198	9
105	Rasgaon	1,538.82	127	130	988	478	510	18	24	431	465	8	1	246	1
106	Menimata	2,687.58	213	229	1,579	812	767	37	65	581	521	45	3	402	12
107	Susti Kheda	2,246.59	177	177	1,331	700	631	87	72	567	524	17	1	345	41
108	Naktimata	428.50	31	36	292	151	141	..	..	147	139	3	1	95	..
109	Sukhpuri	710.74	81	93	624	317	307	10	8	305	298	8	1	181	..
110	Hirakaray	1,670.56	101	103	829	442	387	22	18	.	..	27	3	234	206
111	Panchpala Dakshin	2,080.66	138	148	1,288	649	639	19	22	35	30	28	4	337	5
112	Chiklyamalan	961.26	41	41	286	154	132	21	16	133	116	..	..	79	..
113	Malurana	1,297.38	49	50	366	189	177	11	18	145	135	5	..	95	2
114	Baru Khodara	1,297.84	42	47	465	230	235	7	3	221	230	2	1	113	..
115	Charan Kheda	887.92	58	58	476	256	220	3	3	249	215	14	1	133	..
116	Silawad	1,850.67	362	368	2,519	1,297	1,222	179	160	373	413	391	134	575	26
117	Holgaon	1,366.53	76	102	734	374	360	..	..	301	305	33	..	186	1
118	Rehgun	795.81	59	62	526	260	266	10	14	250	252	29	..	143	..
119	Tangada	1,295.33	59	59	424	209	215	10	7	197	205	1	1	111	1
120	Ray Chuli	1,212.34	31	32	396	206	190	3	1	203	189	..	.	110	..
121	Tapkala	417.01	5	6	48	23	25	..	..	23	25	..	..	13	13
122	Atarsambha	1,552.38	111	111	942	473	469	16	11	446	446	24	1	206	..
123	Kadwalya	939.40	39	40	361	189	172	.	.	189	172	1	1	92	79
124	Thengcha	2,363.31	147	151	1,303	640	663	50	61	568	595	22	2	332	73
125	Dhamariya	973.81	56	56	459	240	219	..	..	207	189	1	..	127	46
126	Dongalya Pani	526.13	24	25	158	78	80	..	..	78	80	1	1	40	14
127	Than	723.76	63	63	538	279	259	..	..	279	259	12	..	153	12
128	Sindhi Khodari	1,492.79	82	90	711	361	350	..	..	361	350	15	..	187	..
129	Dumara Khodara	482.86	33	35	262	130	132	..	..	130	132	5	1	63	1
130	Semalya Khodara	779.26	50	50	373	187	186	26	27	161	159	2	..	113	..
131	Pakhalya	1,674.46	57	64	526	274	252	3	4	270	248	24	3	142	..
132	Kalakhet	852.79	44	45	316	150	166	15	16	135	150	4	..	85	1
133	Junajhira	1,425.69	100	100	701	344	357	34	24	288	305	12	..	180	62
134	Gothanya	2,359.06	97	111	844	402	442	18	23	54	58	18	..	189	2
135	Dhamodi	1,913.57	59	69	500	256	244	10	6	242	236	2	1	114	8
136	Panchpala Uttar	3,032.94	158	208	1,459	729	772	38	37	640	626	24	3	370	11
137	Bhandarda	2,183.09	84	96	750	386	364	32	27	351	336	3	..	205	1
138	Jadakau	811.99	27	34	249	128	121	9	3	119	118	..	..	61	1

BARWANI TAHSIL

WORKERS																				
I		II		III		IV		V(a)		V(b)		VI		VII		VIII		IX		X Non-Workers		L.C. No.
M	F	M	F	M	F	M	F	M	F	M	F	M	F	M	F	M	F	M	F	M	F	
17	18	19	20	21	22	23	24	25	26	27	28	29	30	31	32	33	34	35	36	37	38	1
378	50	34	38	1	..	..	..	..	3	..	..	..	..	5	..	..	..	3	1	479	730	87
59	..	1	..	..	..	..	..	..	..	..	..	..	..	..	..	..	..	..	..	84	145	88
104	..	2	..	..	..	..	..	..	..	.	..	.	..	2	..	..	..	..	..	128	262	89
80	..	2	..	..	..	..	..	..	..	..	.	.	..	..	..	..	..	1	..	102	170	90
181	3	10	..	..	..	..	..	..	..	..	..	.	..	5	..	..	..	1	..	96	309	91
105	4	6	..	..	..	..	..	..	..	..	..	..	..	1	..	..	..	1	..	163	275	92
97	..	1	..	..	..	..	..	..	..	..	..	..	..	..	.	..	..	..	..	93	159	93
57	..	1	..	..	..	..	..	..	..	.	..	..	..	1	..	..	..	..	..	55	93	94
55	8	5	2	..	..	..	..	..	..	..	..	..	..	4	..	..	..	..	..	38	84	95
96	..	15	2	1	..	..	..	..	..	..	..	..	..	2	..	..	..	..	..	111	213	96
173	..	..	..	..	..	..	..	1	..	..	..	..	..	1	..	..	..	..	..	179	325	97
86	4	1	..	..	..	..	..	..	..	..	..	..	..	1	.	..	..	..	..	128	199	98
321	1	17	..	3	..	..	..	1	..	..	..	..	..	4	..	..	..	4	..	393	752	99
204	1	4	..	..	..	..	..	1	..	..	..	..	..	..	..	..	..	1	..	176	373	100
55	..	17	1	..	..	..	..	..	..	..	..	..	..	..	..	..	..	1	..	63	132	101
78	..	16	..	..	..	..	..	..	..	..	..	..	..	2	..	..	..	..	..	124	154	102
181	..	..	..	..	..	..	..	..	..	..	.	..	..	1	..	..	..	1	..	231	392	103
191	1	4	8	..	..	..	..	..	..	..	..	..	..	2	..	..	..	1	..	177	376	104
240	1	2	..	..	..	..	..	1	..	..	..	..	.	3	..	..	..	..	..	232	509	105
353	1	24	10	..	..	..	..	9	1	..	..	..	..	9	..	..	..	7	..	410	755	106
333	41	5	..	..	..	..	..	2	..	..	..	..	.	4	..	..	..	1	..	355	590	107
93	..	..	..	..	..	..	..	..	..	..	..	..	..	2	..	..	..	..	..	56	141	108
175	..	3	..	..	..	..	..	1	..	..	..	..	..	1	..	..	..	1	..	136	307	109
225	200	..	1	..	..	..	..	4	5	..	..	2	..	2	..	..	..	1	..	208	181	110
310	..	23	5	..	..	..	..	..	..	..	..	..	.	1	..	..	..	3	..	312	634	111
79	..	..	..	..	..	..	..	..	..	..	..	..	..	..	..	..	..	..	..	75	132	112
89	..	5	2	..	..	..	..	..	..	..	..	..	..	.	..	..	..	1	..	94	175	113
111	..	..	..	..	..	..	..	..	..	..	..	..	..	1	..	..	..	1	..	117	235	114
130	..	1	..	..	..	..	..	..	..	..	..	..	..	1	..	..	..	1	..	123	220	115
282	4	39	5	18	..	..	..	38	..	6	..	6	..	88	1	2	..	96	16	722	1,196	116
174	1	9	..	..	..	..	..	..	..	..	..	1	..	1	..	..	..	1	..	188	359	117
140	..	..	..	..	..	..	..	..	..	..	..	..	..	..	..	1	..	2	..	117	266	118
109	..	1	1	..	..	..	..	..	..	..	..	..	..	..	..	..	..	1	..	98	214	119
109	..	1	..	..	..	..	..	..	..	..	..	..	..	..	..	.	..	..	..	96	190	120
13	13	..	..	..	..	..	..	..	..	..	..	..	..	..	..	..	..	..	..	10	12	121
200	..	4	..	..	..	..	..	..	..	..	..	..	..	1	..	..	..	1	..	267	469	122
83	72	9	7	..	..	..	..	..	..	..	..	..	..	..	..	..	..	..	..	97	93	123
299	..	24	71	..	..	..	..	1	1	..	..	..	..	5	..	..	..	3	1	308	590	124
85	..	39	45	..	..	..	..	..	1	..	..	..	..	2	..	..	..	1	..	113	173	125
24	5	16	9	..	..	..	..	..	..	..	..	..	..	..	..	..	..	..	..	38	66	126
130	7	23	5	..	..	..	..	..	..	..	..	..	..	..	..	..	..	..	..	126	247	127
127	..	59	..	..	..	..	..	..	..	..	..	..	..	..	..	..	..	1	..	174	350	128
47	1	16	..	..	..	..	..	..	..	..	..	..	..	..	..	..	..	..	..	67	131	129
85	..	27	..	..	..	..	..	..	..	..	..	..	..	1	..	..	..	..	..	74	186	130
133	..	8	..	..	..	..	..	..	..	..	..	..	..	..	..	..	..	1	..	132	252	131
82	1	2	..	..	..	..	..	..	..	..	..	1	..	..	..	..	..	..	..	65	165	132
134	14	37	48	7	..	..	..	..	..	..	..	..	..	..	..	..	..	2	..	164	295	133
176	..	7	2	4	..	..	..	2	..	..	..	..	..	..	..	..	..	..	..	213	440	134
99	..	13	8	..	..	..	..	..	..	..	..	..	..	1	..	..	..	1	..	142	236	135
303	..	34	8	25	1	..	..	1	1	4	..	..	..	2	..	..	..	1	1	357	721	136
195	1	6	..	2	..	..	..	..	..	..	..	..	..	2	..	..	..	..	..	181	363	137
59	..	2	1	..	..	..	..	..	..	..	..	..	..	..	..	..	..	..	..	67	120	138

PRIMARY CENSUS ABSTRACT

L.C. No.	Name of Village/ Town/Ward/ Urban Block	Area of village in Acres and of Town/ Ward in Km²	Occupied residential houses	No. of Households	Total Population (including institutional and houseless population)			Scheduled Castes		Scheduled Tribes		Literate and educated persons		(I-IX) Total Workers	
					P	M	F	M	F	M	F	M	F	M	F
1	2	3	4	5	6	7	8	9	10	11	12	13	14	15	16
139	Vedpuri	2,728.19	114	123	968	494	474	27	19	8	14	24	..	231	4
140	Temla	852.33	44	44	344	165	179	36	34	129	145	27	..	84	1
141	Chikalya	4,178.69	252	252	2,250	1,129	1,121	75	64	923	938	46	5	581	34
142	Kotbandhani	75.00	9	9	78	43	35	..	.	43	35	..	..	15	16
143	Tuwar Kheda	120.00	9	9	79	45	34	..	..	45	34	..	..	21	..
144	Dhanjara	30.00	1	1	10	5	5	..	..	5	5	..	..	4	4
145	Kari	90.00	9	9	86	40	46	..	..	40	46	..	..	18	19
146	Bhadal	105.00	7	7	91	45	46	..	..	45	46	..	..	17	..
147	Semlat	330·00	59	59	461	225	236	..	..	222	232	5	1	110	106
148	Kherwani	180.00	20	20	148	77	71	..	..	77	71	..	..	33	1
149	Ghongasa	495.00	11	12	93	52	41	..	..	52	41	..	..	24	2
150	Kuli	240.00	33	33	215	105	110	..	..	105	110	..	..	62	5
151	Golgaon	105.00	7	7	62	26	36	..	..	26	36	..	..	15	..
152	Lekhada	30.00	1	1	8	4	4	..	..	4	4	..	..	2	..
153	Sagbara	120.00	11	12	67	34	33	..	..	34	33	..	..	14	..
154	Mend Ki Mal.	30.00	5	6	24	13	11	..	..	13	11	..	..	11	..
155	Baidi Pahartala	150.00	7	8	69	32	37	..	..	32	37	..	..	22	3
156	Cherwi	75.00	5	7	44	20	24	..	..	20	24	..	..	10	1
157	Borkund	120.00	19	19	152	74	78	..	..	..	..	..	..	41	22
158	Sindhwani	105.00	10	10	73	34	39	..	..	..	6	..	..	15	7
159	Harla	180.00	29	29	191	105	86	..	..	105	86	..	..	54	7
160	Kandra	75.00	9	9	100	49	51	..	..	49	51	..	..	27	4
161	Dabari	60.00	13	14	124	66	58	..	..	66	58	..	..	30	..
162	Lai Jhapi	635.00	27	27	229	114	115	..	..	114	115	1	..	61	..
163	Jai	105.00	23	24	213	108	105	..	..	108	105	..	..	57	..
164	Ubadgarh	522.50	115	116	914	470	444	..	..	469	443	1	..	235	1
165	Van	150.00	21	21	147	77	70	..	..	8	5	..	..	41	21
166	Piparkund	375.00	57	68	658	331	327	..	..	143	141	..	..	145	6
167	Jharar (Kamod)	105.00	52	56	442	211	231	10	8	201	223	..	..	109	..
168	Golpatiwadi	945.00	77	78	528	254	274	..	..	253	274	1	..	144	2
169	Chichawanya	255.00	33	33	205	107	98	..	..	64	57	..	..	53	..
170	Morani	120.00	15	15	106	58	48	..	..	58	48	..	..	33	..
171	Idari	60.00	2	2	14	6	8	..	..	6	8	..	..	5	2
172	Rosmal	165.00	66	66	537	284	253	..	..	284	253	..	..	158	4
173	Nalti	395.00	59	59	495	244	251	..	..	244	251	1	..	136	..
174	Magarpati	295.00	26	26	226	110	116	..	..	109	113	..	..	86	40
175	Gatabara	270.00	11	11	117	67	50	..	..	67	50	1	..	32	1
176	Newa	445.00	23	23	231	117	114	..	..	117	114	..	..	69	57
177	Chandandevi	345.00	23	23	175	88	87	..	..	88	87	..	..	55	24
178	Bawangaja	390.00	30	30	148	82	66	..	..	54	46	5	..	57	35
179	Kalakhet	355.00	31	33	207	93	114	9	12	63	77	..	..	52	24
180	Amalyapani	90.00	26	26	189	94	95	1	2	93	93	1	1	36	10
181	Ambapani	675.00	56	61	420	218	202	..	..	216	202	1	1	111	23
182	Semalya Khodara	150.00	..	..	..	Uninhabited		..	..	..	..	..	..	..	..
183	Mardai	656.00	61	67	493	244	249	4	4	240	245	1	..	118	23
184	Kanja Kuwa	464.00	27	27	197	97	100	3	2	94	97	..	..	42	2
185	Bhura Kuwa	270.00	46	46	390	182	208	30	31	150	173	1	..	91	..
186	Ratadya Mal.	435.00	52	52	361	177	184	10	12	164	169	2	..	80	2
187	Kajalmata	607.50	107	111	1,066	537	529	8	13	528	514	6	..	291	..
188	Umedada	555.00	73	74	573	305	268	16	14	284	250	2	1	191	9

BARWANI TAHSIL

WORKERS																						
I		II		III		IV		V(a)		V(b)		VI		VII		VIII		IX		X Non-Workers		L.C. N.
M	F	M	F	M	F	M	F	M	F	M	F	M	F	M	F	M	F	M	F	M	F	
17	18	19	20	21	22	23	24	25	26	27	28	29	30	31	32	33	34	35	36	37	38	1
226	..	2	4	1	..	..	..	..	.	..	..	..	..	1	..	..	..	1	..	263	470	139
83	1	..	..	..	..	..	..	..	..	.	..	..	..	..	..	.	..	1	..	81	178	140
548	31	23	2	1	..	..	.	..	..	..	.	.	..	2	..	..	..	7	1	548	1,087	141
15	..	..	16	..	..	..	..	..	..	..	..	..	..	..	..	..	..	..	..	28	19	142
6	..	5	..	8	..	..	..	..	..	..	..	..	..	..	..	.	..	2	..	24	34	143
4	..	..	4	..	..	..	..	..	..	..	.	..	..	..	..	..	.	..	..	1	1	144
11	..	7	19	..	..	..	..	..	..	..	..	.	..	..	..	..	..	..	..	22	27	145
16	..	1	..	..	.	.	..	..	..	.	..	..	..	.	..	..	..	..	..	28	46	146
60	..	48	106	.	..	..	..	..	..	..	.	..	..	2	..	.	..	..	.	115	130	147
7	..	24	1	1	..	..	..	..	..	..	..	.	..	..	..	..	..	1	.	44	70	148
9	..	7	2	3	..	..	..	..	..	..	..	..	..	..	..	..	..	5	.	28	39	149
34	..	10	..	16	3	..	..	..	..	..	..	..	..	..	..	..	..	2	2	43	105	150
7	..	1	..	4	..	..	..	.	..	..	..	..	..	..	..	..	..	3	..	11	36	151
2	..	.	..	.	..	..	..	..	..	..	..	..	..	..	..	..	..	..	..	2	4	152
11	..	3	..	..	..	.	..	..	..	..	..	..	.	..	..	.	..	..	..	20	33	153
4	..	1	..	5	..	.	..	..	..	..	..	..	..	..	..	..	..	1	..	2	11	154
5	..	4	1	10	2	..	..	..	..	..	..	..	..	..	..	..	.	3	..	10	34	155
7	..	3	1	..	..	..	..	..	..	..	..	..	..	..	..	..	..	..	..	10	23	156
8	.	33	22	..	..	..	..	..	..	..	..	..	..	..	..	..	..	..	..	33	56	157
5	..	10	7	.	..	..	..	..	..	..	..	..	..	..	..	..	..	.	..	19	32	158
29	..	25	7	..	..	..	..	.	.	..	..	..	..	..	..	.	..	..	..	51	79	159
11	..	16	4	..	..	..	..	..	..	..	..	..	..	..	..	..	..	..	..	22	47	160
18	..	8	..	4	..	..	..	..	..	..	..	..	.	..	..	..	..	..	..	36	58	161
58	..	3	..	..	..	.	..	..	..	..	..	.	..	..	..	..	..	.	..	53	115	162
47	..	10	..	..	..	.	..	..	..	..	..	..	..	..	.	.	.	..	.	51	105	163
129	..	73	..	33	1	..	..	..	..	..	..	..	..	..	..	..	..	.	..	235	443	164
10	1	31	20	..	..	.	..	..	..	..	.	..	.	.	..	..	..	..	.	36	49	165
117	..	23	..	5	6	..	..	.	..	..	..	..	..	..	..	..	..	..	..	186	321	166
98	..	11	..	..	..	..	..	.	..	..	..	.	..	.	.	.	..	..	.	102	231	167
143	2	..	..	.	.	..	..	..	..	..	..	.	..	..	..	..	..	1	..	110	272	168
35	..	17	..	..	..	..	..	..	..	..	..	..	..	..	..	..	..	1	..	54	98	169
25	..	8	..	..	.	..	..	..	.	..	..	.	..	..	.	..	.	.	..	25	48	170
3	..	2	2	..	..	..	..	..	..	..	..	..	..	..	..	..	.	.	..	1	6	171
109	1	49	3	.	..	..	..	..	..	..	..	..	..	..	..	..	..	..	..	126	249	172
116	..	15	..	5	..	..	..	..	..	..	..	..	..	..	..	..	..	..	..	108	251	173
71	31	15	9	..	..	..	..	..	..	..	..	..	.	..	.	..	..	..	..	24	76	174
27	1	5	..	.	..	..	..	..	..	.	..	..	..	..	..	..	..	..	..	35	49	175
48	42	21	15	..	..	..	..	..	..	..	..	..	..	..	..	..	..	..	..	48	57	176
38	6	17	18	..	..	..	..	..	..	..	..	..	..	..	..	..	..	..	.	33	63	177
36	21	17	13	..	.	..	..	..	..	..	..	..	..	1	..	..	.	3	1	25	31	178
34	..	1	2	3	..	..	..	..	..	..	..	..	..	13	22	.	..	1	..	41	90	179
34	..	..	2	..	..	..	..	..	..	..	..	..	..	2	8	..	.	..	..	58	85	180
91	..	12	17	4	..	.	.	..	..	..	..	..	..	4	6	..	..	..	..	107	179	181
..	..	..	..	..	..	..	..	..	Uninhabited			..	..	..	..	..	.	..	..	..	..	182
56	..	62	23	..	..	.	.	..	..	..	..	..	..	..	..	..	..	..	..	126	226	183
36	..	6	2	.	..	..	..	..	..	..	..	..	..	..	.	..	..	..	..	55	98	184
88	..	1	.	1	..	..	..	..	..	..	..	..	..	1	..	..	.	.	..	91	208	185
68	1	7	1	4	..	..	..	..	..	..	..	..	..	1	..	..	..	..	..	97	182	186
269	..	7	.	12	..	..	..	..		..	..	.	..	..	.	..	..	3	.	246	529	187
177	1	9	8	3	..	.	.	.	..	.	..	..	..	2	..	..	..	.	.	114	259	188

PRIMARY CENSUS ABSTRACT

I.C. L.o	Name of Village/ Town/Ward/ Urban Block	Area of village in Acres and of Town/ Ward in Kms	Occupied residential house	No. of Households	Total Population (including institutional and houseless population)			Scheduled Castes		Scheduled Tribes		Literate and educated persons		(I-IX) Total Workers	
					P	M	F	M	F	M	F	M	F	M	F
1	2	3	4	5	6	7	8	9	10	11	12	13	14	15	16
21/VI/	**Barwani (M)**	**1.76**	**3,880**		**11,685**			**1,168**		**1,092**		**7,178**		**4,682**	
			3,450		**22,099**		**10,414**		**1,119**		**742**		**4,018**		**999**
21/VI/1	*Ward No. 1*		*361*	*362*	*1,984*	*1,213*	*771*	*150*	*113*	*506*	*262*	*626*	*180*	*495*	*135*
	Block No. 1		131	132	716	374	342	40	37	91	101	153	52	182	76
	Block No. 2		105	105	603	388	215	78	62	176	60	110	40	178	55
	Black No. 3		125	125	665	451	214	32	14	239	101	363	88	135	4
21/VI/2	*Ward No. 2*		*270*	*343*	*1,700*	*900*	*800*	*20*	*17*	*27*	*28*	*607*	*349*	*346*	*98*
	Block No. 4		69	93	522	281	241	2	2	1	..	203	110	102	14
	Block No. 5		125	127	591	315	276	8	6	..	..	230	130	121	25
	Block No. 6		76	123	587	304	283	10	9	26	28	174	109	123	59
21/VI/3	*Ward No. 3*		*161*	*268*	*1,417*	*781*	*636*	*17*	*11*	*12*	*14*	*630*	*416*	*271*	*34*
	Block No. 7		95	137	756	417	339	..	..	1	..	329	209	144	20
	Block No. 8		66	131	661	364	297	17	11	11	14	301	207	127	14
21/VI/4	*Ward No. 4*		*158*	*232*	*1,425*	*755*	*670*	*90*	*78*	..	..	*566*	*340*	*304*	*20*
	Block No. 9		96	134	808	422	386	62	55	..	..	323	203	174	11
	Block No. 10		62	98	617	333	284	28	23	..	..	243	137	130	9
21/VI/5	*Ward No. 5*		*245*	*249*	*1,582*	*830*	*752*	*19*	*16*	*1*	..	*582*	*321*	*337*	*53*
	Block No. 11		86	87	522	271	251	12	6	..	..	159	75	105	37
	Block No. 12		84	87	577	296	281	..	..	..	..	214	138	126	11
	Block No. 13		75	75	483	263	220	7	10	1	..	209	108	106	5
21/VI/6	*Ward No. 6*		*274*	*280*	*1,633*	*852*	*781*	*305*	*327*	*119*	*66*	*478*	*219*	*333*	*66*
	Block No. 14		93	95	531	294	237	28	26	119	66	191	91	95	22
	Block No. 15		87	87	503	247	256	71	91	..	..	150	82	103	27
	Block No. 16		94	98	599	311	288	206	210	..	..	137	46	135	17
21/VI/7	*Ward No. 7*		*271*	*292*	*1,576*	*827*	*749*	*202*	*202*	*32*	*27*	*457*	*170*	*389*	*50*
	Block No. 17		81	97	561	301	260	25	30	7	3	218	107	*126*	*6*
	Block No. 18		109	113	569	294	275	36	28	25	24	139	43	155	15
	Block No. 19		81	82	446	232	214	141	144	..	..	100	20	108	29
21/VI/8	*Ward No. 8*		*275*	*277*	*1,544*	*801*	*743*	*3*	*10*	*41*	*37*	*455*	*264*	*342*	*64*
	Block No. 20		106	106	607	303	304	2	8	5	..	180	101	127	34
	Block No. 21		83	83	416	221	195	1	2	25	27	137	73	96	22
	Block No. 22		86	88	521	277	244	..	..	11	10	138	90	119	8
21/VI/9	*Ward No. 9*		*199*	*291*	*1,606*	*851*	*755*	*3*	*4*	*12*	*12*	*511*	*255*	*317*	*50*
	Block No. 23		64	108	517	287	230	..	..	3	1	212	121	100	13
	Block No. 24		59	79	488	261	227	..	..	..	1	190	97	97	20
	Block No. 25		76	104	601	303	298	3	4	9	10	109	37	120	17
21/VI/10	*Ward No. 10*		*186*	*217*	*1,465*	*700*	*765*	..	..	..	*4*	*525*	*500*	*250*	*11*
	Block No. 26		77	107	657	311	346	..	..	..	..	231	224	116	7
	Block No. 27		109	110	808	389	419	..	..	..	4	294	276	134	4
21/VI/11	*Ward No. 11*		*247*	*262*	*1,519*	*742*	*777*	*3*	*4*	*22*	*18*	*517*	*419*	*257*	*19*
	Block No. 28		128	131	774	352	422	3	4	..	..	227	222	123	6
	Block No. 29		119	131	745	390	355	..	..	22	18	290	197	134	13
21/VI/12	*Ward No. 12*		*277*	*277*	*1,599*	*846*	*753*	*7*	*14*	*12*	*6*	604	*342*	*285*	*31*
	Block No. 30		148	148	834	472	362	3	3	4	..	340	159	143	16
	Block No. 31		129	129	765	374	391	4	11	8	6	264	183	142	15
21/VI/13	*Ward No. 13*		*236*	*237*	*1,506*	*794*	*712*	*77*	*52*	*133*	*106*	*355*	*177*	*360*	*132*
	Block No. 32		79	79	517	257	260	..	..	..	3	156	94	88	30
	Block No. 33		78	79	545	303	242	71	46	11	6	119	62	146	65
	Block No. 34		79	79	444	234	210	6	6	122	97	80	21	126	37
21/VI/14	*Ward No. 14*		*290*	*293*	*1,543*	*793*	*750*	*272*	*271*	*175*	*162*	*265*	*66*	*396*	*236*
	Block No. 35		129	129	659	335	324	104	110	158	155	71	16	185	134
	Block No. 36		79	79	469	245	224	86	89	3	4	120	27	102	56
	Block No. 37		82	85	415	213	202	82	72	14	3	74	23	109	46

BARWANI (M)

WORKERS																						
I		II		III		IV		V(a)		V(b)		VI		VII		VIII		IX		X Non-Workers		L.C No
M	F	M	F	M	F	M	F	M	F	M	F	M	F	M	F	M	F	M	F	M	F	
17	18	19	20	21	22	23	24	25	26	27	28	29	30	31	32	33	34	35	36	37	38	
469		**495**		**82**		..		**459**		**402**		**121**		**840**		**239**		**1,575**		**7,003**		**21/VI/**
	66		**467**		**2**		..		**77**		**18**		**1**		**51**		..		**317**		**9,415**	
95	*13*	*126*	*110*	..	..	..	..	*10*	..	*13*	..	..	..	*12*	..	*7*	..	*232*	*12*	*718*	*636*	*21/VI/1*
50	13	43	55	..	..	..	..	3	.	9	..	..	..	9	..	4	..	64	8	192	266	1
44	..	76	54	..	..	..	..	..	..	4	..	..	..	1	..	3	..	50	1	210	160	2
1	..	7	1	..	.	..	..	7	..	..	..	..	..	2	..	..	..	118	3	316	210	3
41	*2*	*13*	*2*	*2*	.	..	..	*16*	*3*	*39*	*4*	*4*	*1*	*78*	*5*	*23*	..	*130*	*81*	*554*	*702*	*21/VI/2*
5	..	2	1	..	.	..	.	3	1	19	3	1	..	31	3	5	..	36	6	179	227	4
15	1	2	1	1	..	..	..	1	1	15	1	1	..	30	2	7	..	49	19	194	251	5
21	1	9	..	1	..	..	..	12	1	5	..	2	1	17	..	11	..	45	56	181	224	6
19	*3*	*1*	..	*1*	..	..	..	*26*	*1*	*19*	*4*	*1*	..	*77*	*6*	*12*	..	*115*	*20*	*510*	*602*	*21/VI/3*
18	3	1	..	..	..	..	..	18	1	13	2	..	..	39	4	5	..	50	10	273	319	7
1	..	..	..	1	..	..	..	8	..	6	2	1	..	38	2	7	..	65	10	237	283	8
8	*2*	*4*	*1*	..	..	..	..	*62*	*1*	*41*	*1*	*2*	..	*88*	*7*	*15*	..	*84*	*8*	*451*	*650*	*21/VI/4*
7	..	4	1	..	.	..	..	44	1	26	1	1	..	32	2	13	..	47	6	248	375	9
1	2	..	..	..	..	..	..	18	..	15	..	1	..	56	5	2	..	37	2	203	275	10
2	*2*	*2*	*4*	..	..	..	..	*83*	*24*	*30*	..	*17*	..	*78*	*4*	*27*	..	*98*	*19*	*493*	*699*	*21/VI/5*
1	1	1	3	..	..	..	..	39	22	7	..	13	..	19	3	1	..	24	8	166	214	11
..	1	..	..	..	..	..	..	16	..	19	..	3	..	38	1	14	..	36	9	170	270	12
1	..	1	1	..	..	..	..	28	2	4	..	1	..	21	..	12	..	38	2	157	215	13
4	..	*6*	*13*	*1*	..	..	..	*61*	*14*	*36*	*3*	*22*	..	*26*	*3*	*20*	..	*157*	*33*	*519*	*715*	*21/VI/6*
3	..	3	..	1	..	..	..	3	1	10	2	5	.	8	2	3	..	59	17	199	215	14
1	..	3	9	..	..	..	..	22	11	1	..	10	..	12	..	7	..	47	7	144	229	15
..	..	..	4	..	..	..	..	36	2	25	1	7	..	6	1	10	..	51	9	176	271	16
12	*4*	*6*	*17*	*2*	..	..	..	*101*	*9*	*69*	..	*37*	..	*48*	..	*8*	..	*106*	*20*	*438*	*699*	*21/VI/7*
1	..	1	..	1	..	..	..	9	3	45	..	5	..	27	..	2	..	35	3	175	254	17
11	4	5	1	1	..	..	..	40	5	22	..	21	..	15	..	4	..	36	5	139	260	18
..	..	..	16	..	..	..	..	52	1	2	..	11	..	6	..	2	..	35	12	124	185	19
29	*4*	*29*	*31*	*5*	..	..	..	*11*	..	*29*	..	*4*	..	*77*	*4*	*40*	..	*118*	*25*	*459*	*679*	*21/VI/8*
4	4	14	22	1	..	..	..	2	..	12	..	1	..	26	2	14	..	53	6	176	270	20
1	..	14	9	2	..	..	..	3	..	11	..	2	..	11	1	11	..	41	12	125	173	21
24	..	1	..	2	..	..	..	6	..	6	..	1	..	40	1	15	..	24	7	158	236	22
12	..	*18*	*12*	*46*	..	..	..	*18*	*7*	*26*	*2*	*9*	..	*45*	*1*	*35*	..	*108*	*28*	*534*	*705*	*21/VI/9*
2	..	..	..	*15*	..	..	..	3	1	7	1	..	..	11	..	17	..	45	11	187	217	23
..	..	..	..	..	..	..	..	15	6	8	1	2	..	23	1	8	..	41	12	164	207	24
10	..	18	12	31	..	..	..	..	..	11	..	7	..	11	..	10	..	22	5	183	281	25
22	*1*	..	..	*2*	..	..	..	*6*	*2*	*33*	..	*1*	..	*117*	..	*10*	..	*59*	*8*	*450*	*754*	*21/VI/10*
9	1	..	..	2	..	..	..	6	2	23	..	..	..	42	..	8	..	26	4	195	339	26
13	..	..	..	..	..	..	..	..	..	10	..	1	..	75	..	2	..	33	4	255	415	27
38	*3*	*4*	*3*	..	..	..	..	*4*	*1*	*25*	..	*9*	..	*69*	*2*	*6*	..	*102*	*10*	*485*	*758*	*21/VI/11*
22	1	1	.	..	..	..	..	..	..	13	..	4	..	45	..	1	..	37	5	229	416	28
16	2	3	3	..	..	..	..	4	1	12	..	5	..	24	2	5	..	65	5	256	342	29
31	*1*	*14*	*8*	*2*	..	..	..	*26*	..	*12*	..	*8*	..	*50*	*4*	*9*	..	*133*	*18*	*561*	*722*	*21/VI/12*
11	..	13	5	1	..	..	..	1	..	3	..	1	..	28	..	2	..	83	11	329	346	30
20	1	1	3	1	.	..	..	25	..	9	..	7	..	22	4	7	..	50	7	232	376	31
92	*21*	*127*	*88*	*14*	..	..	..	*19*	*7*	..	*1*	*1*	..	*30*	*6*	*16*	..	*61*	*9*	*434*	*580*	*21/VI/13*
24	4	3	12	6	..	..	..	13	7	..	..	1	..	7	3	10	..	24	4	169	230	32
59	17	*26*	39	7	..	..	..	5	..	..	1	..	..	20	3	6	..	23	5	157	177	33
9	..	98	37	1	..	..	..	1	..	..	..	..	..	3	..	..	..	14	..	108	173	34
64	*10*	*145*	*178*	*7*	*2*	.	..	*16*	*8*	*30*	*3*	*6*	..	*45*	*9*	*11*	..	*72*	*26*	*397*	*514*	*21/VI/14*
42	10	93	115	2	1	..	..	3	..	8	1	2	..	13	..	1	..	21	7	150	190	35
4	..	31	38	1	..	..	..	12	6	11	2	3	..	23	8	3	..	14	2	143	168	36
18	.	21	25	4	1	..	..	1	2	11	..	1	..	9	1	7	..	37	17	104	156	37

PRIMARY CENSUS ABSTRACT

L.C. No.	Name of Village/ Town/Ward/ Urban Block	Area of village in Acres and of Town/ Ward in Km²	Occupied residential houses	No. of Households	Total Population (including institutional and houseless population)			Scheduled Castes		Scheduled Tribes		Literate and educated persons		(I-IX) Total Workers	
					P	M	F	M	F	M	F	M	F	M	F
1	2	3	4	5	6	7	8	9	10	11	12	13	14	15	16
21/4	**Rajpur Tahsil (Rural)**	**1,306.1**	**21,433**	**149,635**		**73,466**		**6,310**		**39,729**		**4,674**		**17,750**	
			23,012		**76,169**			**6,446**		**40,765**		**17,742**		**39,869**	
1	Avali	603.94	96	109	668	342	326	44	42	9	6	116	19	170	112
2	Sandewa	540.09	..	..	..	Uninhabited		..	..	..	..	..	..	..	..
3	Chhota Barda	2,535.17	284	321	1,818	943	875	257	221	43	41	308	75	513	69
	Barda Chhota		*236*	*265*	*1,533*	*796*	*737*	*142*	*120*	*28*	*22*	*306*	*74*	*431*	*57*
	Koli Falya		*48*	*56*	*285*	*147*	*138*	*115*	*101*	*15*	*19*	*2*	*1*	*82*	*12*
4	Golata	608.03	35	40	223	121	102	6	7	..	..	45	6	62	6
5	Datwada	1,743.34	113	132	800	407	393	126	121	..	..	143	25	221	97
6	Anjad	4,595.14	22	25	151	71	80	61	67	6	9	2	1	37	41
7	Jholpipri	752.90	49	52	318	161	157	131	143	30	14	2	1	87	92
8	Palasiya	1,760.74	26	27	145	75	70	7	11	27	30	3	1	38	29
9	Chakeri	1,371.14	71	80	532	277	255	67	72	10	13	125	26	130	24
10	Mohipura	3,050.62	151	179	1,011	513	498	54	53	84	67	160	50	263	131
11	Kesharpura	905.93	35	44	280	143	137	20	21	..	..	39	..	78	53
12	Kirmohi	1,229.09	55	61	381	195	186	3	5	3	1	91	24	102	24
	Kirmohi		*51*	*57*	*349*	*182*	*167*	*3*	*5*	*3*	*1*	*86*	*24*	*95*	*24*
	Inderpura		*4*	*4*	*32*	*13*	*19*	..	..	..	..	*5*	..	*7*	..
13	Takyapur	375.24	68	71	465	244	221	4	4	218	203	43	3	123	18
14	Panya	666.13	47	80	615	306	309	8	7	289	286	73	..	126	5
	Panya		*31*	*47*	*379*	*186*	*193*	*8*	*7*	*169*	*170*	*45*	..	*76*	*5*
	Solipura		*16*	*33*	*236*	*120*	*116*	..	*1*	*120*	*116*	*28*	..	*50*	..
15	Pichhola	428.16	48	50	313	166	147	..	..	166	147	19	1	67	..
16	Mandwada	2,957.93	352	425	2,581	1,313	1,268	50	62	567	532	490	194	673	123
	Mandwada		*255*	*307*	*1,794*	*899*	*895*	*50*	*62*	*163*	*163*	*429*	*192*	*53*	*71*
	Mudyapura		*97*	*118*	*787*	*414*	*373*	.	..	*404*	*369*	*61*	*2*	*220*	*52*
17	Khedi Khurd	461.23	62	62	368	185	183	..	..	185	183	26	1	90	..
18	Lohara	929.80	75	116	491	237	254	..	..	17	17	68	8	124	9
19	Nalwai	1,394.88	39	43	333	180	153	..	..	4	4	32	1	98	18
20	Bawadya	817.73	43	50	392	204	188	20	16	55	52	108	18	108	17
21	Patyapur	1,636.42	103	103	560	294	266	17	11	95	91	146	28	165	155
22	Talwada deb	987.43	201	221	1,226	611	615	52	60	62	56	298	73	341	85
23	Mehgaon	677.07	95	99	584	297	287	59	49	..	..	106	16	154	74
24	Gewlal (Nalwai)	525.94	11	11	98	47	51	..	..	..	..	..	..	28	22
25	Chichali	1,453.97	100	100	740	363	377	56	61	47	37	107	35	191	136
26	Nawada Khedi	564.80	7	7	44	21	23	..	..	..	..	..	..	9	..
27	Gawla (Chichali)	1,071.94	45	45	278	132	146	70	88	..	..	36	9	78	31
28	Raswa	510.39	25	25	211	105	106	2	2	25	25	39	1	47	40
29	Chainpura	1,315.11	32	32	191	95	96	..	..	3	5	33	3	47	12
30	Titgaria	718.69	71	84	542	276	266	4	4	18	19	107	18	151	43
31	Vishwanath Kheda	736.44	77	89	509	257	252	75	66	7	6	109	26	147	38
32	Pura	726.78	..	..	..	Uninhabited		..	..	..	..	..	..	..	..
33	Bramhangaon	1,828.40	260	287	1,652	804	848	181	201	22	21	350	173	387	143
34	Nandgaon	748.60	44	54	293	153	140	30	24	78	68	50	4	66	47
35	Radkot	1,002.56	..	..	..	Uninhabited		..	..	..	..	..	..	..	..
36	Dabhad	1,095.06	45	64	435	234	201	20	17	9	4	107	15	111	38
37	Kapalya Khedi	646.62	46	57	391	210	181	26	26	71	54	68	11	109	28
38	Karamatpura	1,312.46	57	61	315	157	158	..	..	157	158	10	..	91	64
39	Abhali	1,164.77	116	141	694	358	336	17	13	165	161	169	15	178	36
	Abhali		*76*	*90*	*486*	*250*	*236*	*12*	*9*	*119*	*114*	*118*	*13*	*124*	*9*
	Baidipura		*18*	*21*	*92*	*46*	*46*	..	..	*43*	*45*	*10*	..	*26*	*15*
	Tanda		*22*	*30*	*116*	*62*	*54*	*5*	*4*	*3*	*2*	*41*	*2*	*28*	*12*

RAJPUR TAHSIL

WORKERS																						
I		II		III		IV		V(a)		V(b)		VI		VII		VIII		IX		X Non-Workers		L.C. No.
M	F	M	F	M	F	M	F	M	F	M	F	M	F	M	F	M	F	M	F	M	F	
17	18	19	20	21	22	23	24	25	26	27	28	29	30	31	32	33	34	35	36	37	38	1
27,722		**7,567**		**684**		..		**999**		**328**		**177**		**1,111**		**145**		**1,136**		**36,300**		**21/4**
10,767		**6,502**		**57**		..		**156**		**21**		**11**		**67**		**1**		**168**		**55,716**		
51	..	91	112	..	..	..	..	5	..	1	..	7	..	2	..	8	..	5	..	172	214	1
..	..	..	..	..	..	..	..	..	..	Uninhabited		..	..	..	..	..	..	..	..	..	..	2
161	4	201	61	78	1	..	..	36	1	4	..	3	..	9	..	2	..	19	2	430	806	3
161	*4*	*126*	*49*	*72*	*1*	..	..	*35*	*1*	*4*	..	*3*	..	*9*	..	*2*	..	*19*	*2*	*365*	*680*	
..	..	*75*	*12*	*6*	..	..	..	*1*	..	..	..	..	..	..	..	..	..	..	..	*65*	*126*	
51	..	9	6	..	..	..	..	1	..	..	..	..	..	1	..	..	..	..	..	59	96	4
88	6	88	88	21	..	..	..	14	3	3	..	..	..	3	..	..	..	4	..	186	296	5
..	..	37	41	..	..	..	..	..	..	..	..	..	..	..	..	..	..	..	..	34	*39*	6
4	3	83	89	..	..	..	..	..	..	..	..	..	..	..	..	..	..	..	..	74	65	7
1	..	32	29	..	..	..	..	..	..	..	..	..	..	..	..	..	..	5	..	37	41	8
78	3	38	21	..	..	..	..	1	..	2	..	..	..	10	..	..	..	1	..	147	231	9
114	4	97	119	25	1	..	..	3	1	4	..	9	4	4	..	..	..	7	2	250	367	10
55	34	17	15	6	4	..	..	..	..	..	..	..	..	..	..	..	..	..	..	65	84	11
75	2	22	22	1	..	..	..	..	..	..	..	..	..	..	..	1	..	3	..	93	162	12
69	*2*	*21*	*22*	*1*	..	..	..	..	..	..	..	..	..	..	..	*1*	..	*3*	..	*87*	*143*	
6	..	*1*	..	..	..	..	..	..	..	..	..	..	..	..	..	..	..	..	..	*6*	*19*	
100	1	18	17	1	..	..	..	1	..	..	..	1	..	1	..	..	..	1	..	121	203	13
116	5	5	..	2	..	..	..	..	..	2	..	..	..	1	..	..	..	..	..	180	304	14
68	*5*	*3*	..	*2*	..	..	..	..	..	*2*	..	..	..	*1*	..	..	..	..	..	*110*	*188*	
48	..	*2*	..	..	..	..	..	..	..	..	..	..	..	..	..	..	..	..	..	*70*	*116*	
65	..	..	..	..	..	..	..	..	..	1	..	..	..	..	..	..	..	1	..	99	147	15
371	13	128	101	37	1	..	..	23	1	13	..	3	..	51	2	..	..	47	5	640	1,145	16
216	*11*	*73*	*52*	*31*	..	..	..	*23*	*1*	*10*	..	*3*	..	*51*	*2*	..	..	*46*	*5*	*446*	*824*	
155	*2*	*55*	*49*	*6*	*1*	..	..	..	..	*3*	..	..	..	..	..	..	..	*1*	..	*194*	*321*	
88	..	*2*	..	..	..	..	..	..	..	..	..	..	..	..	..	..	..	..	..	95	183	17
73	..	26	6	14	..	..	..	..	..	7	..	2	..	..	..	1	..	1	3	113	245	18
44	..	33	18	4	..	..	..	..	..	3	..	..	..	..	..	13	..	1	..	82	135	19
83	..	18	17	..	..	..	..	3	..	2	..	2	..	..	..	..	..	..	..	96	171	20
110	104	54	51	..	..	..	..	..	..	..	..	..	..	..	..	..	..	1	..	129	111	21
162	4	73	66	3	..	..	..	39	12	8	..	1	..	28	..	..	..	27	3	270	530	22
59	3	82	71	2	..	..	..	4	..	..	..	1	..	2	..	..	..	4	..	143	213	23
11	..	17	22	..	..	..	..	..	..	..	..	..	..	..	..	..	..	..	..	19	29	24
53	..	98	133	31	2	..	..	2	..	..	1	..	..	3	..	..	..	4	..	172	241	25
7	..	1	..	..	..	..	..	..	..	..	..	..	..	..	..	..	..	1	..	12	23	26
54	5	14	21	..	..	..	..	..	..	..	..	..	..	1	..	..	..	9	5	54	115	27
33	22	13	18	..	..	..	..	..	..	..	..	..	..	..	..	..	..	1	..	58	66	28
36	1	11	11	..	..	..	..	..	..	..	..	..	..	..	..	..	..	..	..	48	84	29
92	3	55	40	1	..	..	..	..	..	..	..	..	..	..	..	..	..	3	..	125	223	30
85	..	59	38	..	..	..	..	2	..	..	..	..	..	..	..	..	..	1	..	110	214	31
..	..	..	..	..	..	..	..	..	..	Uninhabited		..	..	..	..	..	..	..	..	..	..	32
102	7	120	113	33	1	..	..	40	7	8	..	2	..	47	7	8	..	27	8	417	705	33
34	1	29	43	..	2	..	..	..	..	..	..	..	..	1	..	..	..	2	1	87	93	34
..	..	..	..	..	..	..	..	..	..	Uninhabited		..	..	..	..	..	..	..	..	..	..	35
70	..	31	36	3	1	..	..	3	..	..	..	2	..	..	..	..	..	2	1	123	163	36
62	..	46	28	—	—	..	..	..	..	..	..	..	..	..	..	..	..	1	..	101	153	37
43	17	47	47	—	—	—	..	..	..	..	..	..	..	..	..	..	..	1	..	66	94	38
141	3	27	32	—	—	—	..	4	..	..	..	..	..	2	..	..	..	4	1	180	300	39
109	*2*	*6*	*6*	—	—	—	..	*4*	..	..	..	..	..	*2*	..	..	..	*3*	*1*	*126*	*227*	
11	..	*15*	*15*	—	—	—	..	..	..	..	..	..	..	..	..	..	..	..	..	*20*	*31*	
21	*1*	*6*	*11*	..	..	..	..	—	..	..	..	..	..	..	..	..	..	*1*	..	*34*	*42*	

PRIMARY CENSUS ABSTRACT

L.C. No.	Name of Village/ Town/Ward/ Urban Block	Area of village in Acres and of Town/ Ward in Km²	Occupied residential house	No. of Households	Total Population (including institutional and houseless population)			Scheduled Castes		Scheduled Tribes		Literate and educated persons		(I-IX) Total Workers	
					P	M	F	M	F	M	F	M	F	M	F
1	2	3	4	5	6	7	8	9	10	11	12	13	14	15	16
40	Lahadgaon	590.35	63	73	384	217	167	4	2	..	..	39	5	115	8
	Lahadgaon		*34*	*40*	*216*	*121*	*95*	*4*	*2*	..	.	*31*	*2*	*66*	*3*
	Tanda		*29*	*33*	*168*	*96*	*72*	.	..	..	..	*8*	*3*	*49*	*5*
41	Umarda	1,086.04	20	23	126	71	55	12	10	..	..	41	5	35	3
42	Ghatwa	1,282.09	172	175	1,023	499	524	204	218	48	53	231	122	257	172
43	Sikandar Khedi	128.34	..	..	..	Uninhabited		..	..	..	..	..	..	..	..
44	Jarwai	928.28	166	188	1,041	538	503	174	157	80	63	241	52	272	11
45	Khedi	461.19	..	..	..	Uninhabited		.	..	.	..	..	..	..	..
46	Hasan Khedi	1,912.16	18	23	153	75	78	..	..	75	78	..	..	45	22
47	Sirsala	1,467.31	..	..	..	Uninhabited		..	..	..	..	..	..	..	.
48	Segwal	1,744.44	230	241	1,488	789	699	106	92	152	140	295	162	437	119
49	Sherpura	306.41	..	..	..	Uninhabited		.	..	.	..	..	..		..
50	Thikri	4,612.87	530	544	3,591	1,861	1,730	171	182	54	64	915	412	893	156
	Thikri		*469*	*482*	*3,173*	*1,651*	*1,522*	*94*	*101*	*21*	*23*	*866*	*397*	*769*	*126*
	Samar Talai		*7*	*8*	*66*	*29*	*37*	..	..	*29*	*37*	..	..	*16*	..
	Lal Talai		*54*	*54*	*352*	*181*	*171*	*77*	*81*	*4*	*4*	*49*	*15*	*108*	*30*
51	Anantpura	407.93	..	..	..	Uninhabited		..	..	..	..	..	..	..	.
52	Shahpura	542.93	35	38	290	149	141	..	..	149	141	2	1	52	49
53	Rahad Kot	1,233.03	29	35	226	114	112	..	..	114	112	8	1	67	25
54	Khurampura	1,295.67	111	114	492	257	235	16	9	56	57	138	61	128	18
55	Pipar Kheda	1,027.36	48	52	363	181	182	..	..	181	182	17	..	93	14
56	Jhiranya	875.40	46	46	325	174	151	5	3	164	145	10	..	82	60
57	Dewada	1,224.31	52	52	356	161	195	..	.	161	195	..	..	67	76
58	Rupkheda	656.39	66	68	465	235	230	25	16	210	211	11	..	117	109
59	Julwanya (Kharmpura)	1,226.71	19	19	147	71	76	..	..	67	72	..	..	40	33
60	Madranya	431.06	43	44	281	142	139	11	15	96	80	58	10	74	53
61	Balgaon	1,150.30	72	84	595	302	293	27	25	275	268	85	4	160	26
	Balgaon		*43*	*46*	*332*	*180*	*152*	..	.	*180*	*152*	*49*	*3*	*98*	*13*
	Muhalyapura		*29*	*38*	*263*	*122*	*141*	*27*	*25*	*95*	*116*	*36*	*1*	*62*	*13*
62	Kakariya	1,081.03	76	84	645	331	314	19	14	312	300	28	..	148	2
63	Deola	368.87	67	80	478	228	250	21	22	163	183	101	18	128	68
64	Ajandi	1,478.07	61	65	487	246	241	7	7	202	207	95	36	125	72
65	Kalapani	1,969.99	98	107	637	317	320	29	38	274	272	57	12	179	184
	Kalapani		*29*	*32*	*193*	*101*	*92*	*22*	*32*	*65*	*50*	*29*	*10*	*54*	*42*
	Kundamal		*45*	*49*	*267*	*130*	*137*	*7*	*6*	*123*	*131*	*8*	*1*	*80*	*85*
	Jasupura		*24*	*26*	*177*	*86*	*91*	..	..	*86*	*91*	*20*	*1*	*45*	*57*
66	Bhatgawla	1,324.47	..	..	..	Uninhabited		..	..	..	..	..	..	..	..
67	Dawana	1,593.38	391	429	2,524	1,304	1,220	305	302	74	56	653	282	630	253
	Dawana		*338*	*359*	*2,168*	*1,117*	*1,051*	*227*	*226*	*66*	*50*	*599*	*271*	*549*	*230*
	Dawana (Juni Jeen)		*30*	*34*	*197*	*104*	*93*	*63*	*62*	..	..	*33*	*8*	*39*	*8*
	Dawana (Talaipura)		*23*	*36*	*159*	*83*	*76*	*15*	*14*	*8*	*6*	*21*	*3*	*42*	*15*
68	Kerwa	1,315.81	82	85	465	224	241	43	37	31	31	85	23	129	84
69	Kuwa	1,077.08	265	300	1,840	949	891	252	241	74	72	493	175	484	269
70	Lakhangaon	1,777.15	101	104	742	381	361	..	..	54	32	133	12	188	178
71	Sundarla	193.93	..	..	..	Uninhabited		..	..	..	..	..	..	..	..
72	Semalda	1,290.80	81	93	558	299	259	54	43	6	3	109	25	191	98
73	Hatola	2,040.66	134	161	864	438	426	40	50	..	..	90	12	257	99
74	Rangaon (Lakhangaon)	1,230.56	113	113	581	300	281	79	82	62	58	52	13	184	157
75	Bandar Kachchh	2,451.80	108	112	688	341	347	..	..	..	..	26	..	204	80
	Bandar Kachchh		*97*	*98*	*629*	*308*	*321*	..	..	..	..	*26*	..	*180*	*63*
	Bedipura		*11*	*14*	*59*	*33*	*26*	..	..	..	..	..	..	*24*	*17*
76	Ghatti	1,155.23	76	95	649	335	314	8	5	319	303	94	4	194	14

WORKERS																						
I		II		III		IV		V(a)		V(b)		VI		VII		VIII		IX		X Non-Workers		L.C. No.
M	F	M	F	M	F	M	F	M	F	M	F	M	F	M	F	M	F	M	F	M	F	
17	18	19	20	21	22	23	24	25	26	27	28	29	30	31	32	33	34	35	36	37	38	1
54	1	55	7	1	..	..	..	3	..	..	..	2	..	..	..	..	..	..	..	102	159	40
51	*1*	*12*	*2*	..	..	..	..	*3*	..	..	..	..	..	..	..	..	..	..	..	*55*	*52*	
3	..	*43*	*5*	*1*	..	..	..	..	..	..	..	*2*	..	..	..	..	..	..	..	*47*	*67*	
22	..	10	3	..	..	..	..	3	..	..	..	..	..	..	..	..	..	..	..	36	52	41
124	50	119	119	..	..	..	..	7	..	..	..	..	..	1	..	..	..	6	3	242	352	42
..	..	..	..	..	..	..	..	..	..	Uninhabited		..	..	..	..	..	..	..	..	..	..	43
121	..	106	11	1	..	..	..	24	..	..	..	..	..	2	..	..	..	18	..	266	492	44
..	..	..	..	..	..	..	..	.	..	Uninhabited		..	.	..	..	..	..	..	..	..	..	45
29	2	16	20	..	..	..	..	..	..	..	..	..	..	..	..	..	..	..	..	30	56	46
..	..	..	.	..	..	..	.	..	.	Uninhabited		..	..	..	..	..	..	..	..	..	..	47
241	57	121	61	13	..	..	..	9	..	10	..	2	..	6	..	25	1	10	..	352	580	48
..	..	..	..	..	..	..	..	..	..	Uninhabited		..	..	..	..	..	..	..	..	..	..	49
409	7	190	119	17	1	..	..	45	7	1	..	7	..	111	9	5	..	108	13	968	1,574	50
352	*7*	*127*	*89*	*17*	*1*	..	..	*44*	*7*	*1*	..	*7*	..	*110*	*9*	*5*	..	*106*	*13*	*882*	*1,396*	
16	..	..	..	..	..	..	..	..	..	..	..	..	..	..	..	..	..	..	..	*13*	*37*	
41	..	*63*	*30*	..	..	..	..	*1*	..	..	..	..	..	*1*	..	..	..	*2*	..	*73*	*141*	
..	..	..	..	..	..	..	..	.	..	Uninhabited		..	..	..	..	..	..	..	..	..	..	51
51	49	1	..	..	..	..	..	..	..	..	..	..	.	..	..	..	..	..	..	97	92	52
66	24	1	1	..	..	..	..	.	..	..	..	..	.	..	..	..	..	..	..	47	87	53
75	1	36	15	..	..	..	..	..	1	1	..	1	..	5	..	1	..	9	1	129	217	54
80	1	13	13	..	..		..	.	..	..	.	.	.	..	..	..	..	..	..	88	168	55
66	49	14	11	..	..	..	..	..	..	..	..	..	..	1	..	..	..	1	..	92	91	56
63	73	4	3	..	..	..	..	..	.	..	..	.		..	..	..	.	..	..	94	119	57
89	89	26	20	..	..	..	..	..	..	..	..	..	.	..	..	..	..	2	..	118	121	58
30	27	10	6	..	..	..	..	..	..	..	..	..	..	..	..	..	..	..	..	31	43	59
53	25	17	27	2	1	..	..	..	..	..	..	..	..	..	..	1	..	1	..	68	86	60
129	4	24	22	..	..	..	..	1	..	..	..	3	..	..	..	..	..	3	..	142	267	61
84	*4*	*10*	*9*	..	..	..	..	..	..	..	..	*2*	..	..	..	..	..	*2*	..	*82*	*139*	
45	..	*14*	*13*	..	..	..	..	*1*	..	..	..	*1*	..	..	..	..	..	*1*	..	*60*	*128*	
140	..	*8*	*2*	..	..	..	..	.	..	..	..	..	..	..	..	..	..	..	..	183	312	62
69	24	44	42	3	..	..	..	2	..	2	..	2	1	..	1	..	..	6		100	182	63
81	41	39	31	..	..	..	..	1	.	1	..	..	..	1	..	..	..	2	.	121	169	64
130	145	47	39	..	..	..	..	..	..	..	..	..		..	..	..	..	2	..	138	136	65
24	*17*	*28*	*25*	..	..	..	..	..	..	..	..	..	..	..	..	..	..	*2*	..	*47*	*50*	
64	*73*	*16*	*12*	..	..	..	..	..	..	..	..	..	..	..	..	..	..	..	..	50	52	
42	*55*	*3*	*2*	..	..	..	..	..	..	..	..	..	..	..	..	..	..	..	..	*41*	*34*	
..	..	..	..	..	..	..	..	..	..	Uninhabited		..	..	..	..	..	..	..	..	..	..	66
234	36	145	181	*13*	..	..	..	118	17	12	1	6	..	44	7	3	..	55	11	674	967	67
205	*36*	*119*	*158*	*13*	..	..	..	*101*	*17*	*12*	*1*	*5*	..	*42*	*7*	*1*	..	*51*	*11*	*568*	*821*	
3	..	*11*	*8*	..	..	..	..	*17*	..	..	..	*1*	..	*2*	..	*2*	..	*4*	..	*65*	*85*	
26	..	*15*	*15*	..	..	..	..	..	..	..	..	..	..	..	..	..	..	..	..	*41*	*61*	
54	*10*	*69*	*73*	..	..	..	..	..	..	*1*	..	..	..	..	..	..	..	*5*	*1*	*95*	*157*	68
208	35	210	224	1	..	..	..	23	6	1	—	2	..	16	2	1	..	22	2	465	622	69
108	103	70	74	3	..	..	..	4	1	..	..	..	—	..	..	..	..	3	..	193	183	70
..	..	..	..	..	..	..	..	..	..	Uninhabited		..	—	..	..	..	..	..	..	..	..	71
96	..	86	98	..	..	..	..	5	..	..	—	1	—	—	—	..	..	3	..	108	161	72
192	57	49	42	1	..	..	..	..	..	3	..	7	—	3	..	—	..	2	..	181	327	73
45	1	107	150	11	2	..	..	3	2	11	1	3	..	..	1	1	..	3	..	116	124	74
150	41	52	39	..	..	..	..	..	..	..	..	..	..	1	..	..	..	1	..	137	267	75
150	*41*	*28*	*22*	..	..	..	..	..	..	..	—	..	..	*1*	..	..	..	*1*	..	*128*	*258*	
..	..	*24*	*17*	..	..	..	..	..	.	..	..	..	..	..	..	..	..	..	..	*9*	9	
100	..	87	14	..	..	..	..	5	..	..	—	..	..	..	..	..	..	2	..	141	300	76

PRIMARY CENSUS ABSTRACT

L.C. No.	Name of Village/ Town/Ward/ Urban Block	Area of village in Acres and of Town/ Ward in Km	Occupied residential house	No. of Households	Total Population (including institutional and houseless population)			Scheduled Castes		Scheduled Tribes		Literate and educated persons		(I-IX) Total Workers	
					P	M	F	M	F	M	F	M	F	M	F
1	2	3	4	5	6	7	8	9	10	11	12	13	14	15	16
77	Baghadi	5,301.44	262	330	2,257	1,123	1,134	40	40	843	869	188	10	594	166
	Baghadi		*64*	*82*	*459*	*228*	*231*	*40*	*40*	*180*	*187*	*66*	*6*	*132*	*57*
	Nawalpura		*21*	*30*	*209*	*102*	*107*	..	..	*102*	*107*	*3*	..	*55*	*25*
	Jamanya		*18*	*20*	*150*	*80*	*70*	..	..	*80*	*70*	*3*	..	*44*	*10*
	Malpura		*34*	*36*	*267*	*123*	*144*	—	..	*123*	*144*	*16*	..	*66*	*22*
	Denkipura		*37*	*45*	*290*	*160*	*130*	..	..	*83*	*67*	*38*	..	*77*	*14*
	Dongripura		*49*	*59*	*425*	*205*	*220*	..	..	*194*	*207*	*28*	..	*106*	*4*
	Gadariyapura		*23*	*33*	*280*	*133*	*147*	..	..	*80*	*86*	*15*	*1*	*65*	*21*
	Malipura		*16*	*25*	*177*	*92*	*85*	..	..	*1*	*1*	*19*	*3*	*49*	*13*
78	Badsalay	3,805.69	249	312	2,025	1,055	970	38	43	636	587	343	137	519	199
	Ambapura		*17*	*19*	*169*	*86*	*83*	..	..	*86*	*83*	*5*	..	*40*	*40*
	Badipura		*19*	*26*	*155*	*82*	*73*	—	..	*82*	*73*	*5*	..	*51*	*37*
	Kansyapura		*27*	*31*	*255*	*129*	*126*	..	..	*129*	*126*	*18*	..	*71*	*55*
	Dabarpura		*9*	*10*	*65*	*28*	*37*	..	..	*24*	*35*	..	..	*15*	*9*
	Baru Fatak		*114*	*158*	*923*	*504*	*419*	*20*	*19*	*116*	*75*	*276*	*129*	*229*	*57*
	Patelpura		*33*	*38*	*244*	*120*	*124*	*18*	*24*	*93*	*87*	*37*	*7*	*57*	*1*
	Kharipura		*30*	*30*	*214*	*106*	*108*	..	..	*106*	*108*	*2*	*1*	*56*	..
79	Temla (Kalapani)	2,089.68	129	131	995	504	491	..	..	492	484	50	5	280	295
	Bedipura		*61*	*63*	*460*	*233*	*227*	..	..	*221*	*220*	*34*	*5*	*129*	*139*
	Patelpura		*68*	*68*	*535*	*271*	*264*	..	..	*271*	*264*	*16*	..	*151*	*156*
80	Gholanya	2,169.99	50	55	370	171	199	9	9	156	186	3	..	93	100
81	Jahoor	3,493.09	154	154	1,046	507	539	7	5	489	533	63	4	278	141
	Jahoor		*75*	*75*	*478*	*222*	*256*	*7*	*5*	*206*	*250*	*56*	*4*	*126*	*37*
	Jarkhadya Faliya		*46*	*46*	*333*	*168*	*165*	..	..	*166*	*165*	*4*	..	*89*	*63*
	Talabpura		*33*	*33*	*235*	*117*	*118*	..	..	*117*	*118*	*3*	..	*63*	*41*
82	Chitawal	5,078.86	281	281	1,854	927	927	20	19	624	642	181	44	525	275
	Chitawal		*173*	*173*	*1,003*	*519*	*484*	*20*	*19*	*216*	*199*	*181*	*44*	*331*	*95*
	Bandhanpura		*50*	*50*	*444*	*203*	*241*	..	..	*203*	*241*	..	..	*98*	*103*
	Masangapura		*13*	*13*	*87*	*39*	*48*	..	..	*39*	*48*	..	..	*20*	*17*
	Machakyapura		*35*	*35*	*236*	*120*	*116*	..	..	*120*	*116*	..	..	*51*	*45*
	Boripura		*10*	*10*	*84*	*46*	*38*	..	..	*46*	*38*	..	..	*25*	*15*
83	Khajuri	2,705.80	171	281	1,284	650	634	42	47	449	445	195	30	325	95
84	Ralwa Khurd	962.54	20	23	183	91	92	..	..	90	89	7	—	51	14
85	Than	2,116.34	122	124	795	390	405	9	5	297	311	95	34	218	135
	Thangaon		*74*	*76*	*485*	*241*	*244*	*9*	*5*	*173*	*174*	*73*	*30*	*128*	*87*
	Than Kheda		*35*	*35*	*229*	*109*	*120*	..	..	*84*	*96*	*22*	*4*	*69*	*26*
	Solyapura		*13*	*13*	*81*	*40*	*41*	..	..	*40*	*41*	..	..	*21*	*22*
86	Sangwi (Than)	2,282.00	142	142	961	482	479	..	..	482	479	3	..	305	73
	Sangwai		*39*	*39*	*288*	*139*	*149*	..	..	*139*	*149*	..	..	*88*	*7*
	Moripura		*14*	*14*	*92*	*47*	*45*	..	..	*47*	*45*	*3*	..	*26*	*27*
	Chogdipura		*26*	*26*	*173*	*86*	*87*	..	..	*86*	*87*	..	..	*57*	*8*
	Bedipura		*18*	*17*	*106*	*54*	*52*	..	..	*54*	*52*	..	..	*34*	*7*
	Bamanyapura		*28*	*28*	*182*	*91*	*91*	..	..	*91*	*91*	..	..	*57*	*11*
	Patelpura		*9*	*10*	*68*	*37*	*31*	..	..	*37*	*31*	..	..	*26*	*7*
	Mankarpura		*8*	*8*	*52*	*28*	*24*	..	..	*28*	*24*	—	..	*17*	*6*
87	Sangwi (Baulgaon)	1,384.75	78	95	609	321	288	2	..	277	249	47	12	202	111
	Nimghat		*8*	*16*	*67*	*35*	*32*	*2*	..	*3*	..	*28*	*11*	*24*	*4*
	Dabaryapura		*13*	*14*	*98*	*47*	*51*	..	—	*39*	*45*	*4*	..	*31*	*17*
	Bamanyapura		*32*	*35*	*254*	*135*	*119*	..	—	*131*	*118*	*11*	*1*	*76*	*54*
	Panch Mangalya		*11*	*12*	*80*	*40*	*40*	..	—	*40*	*40*	*2*	—	*26*	*16*
	Badiyapura		*14*	*18*	*110*	*64*	*46*	..	..	*64*	*46*	*2*	—	*45*	*20*
88	Bhulgaon	1,050.15	51	55	398	201	197	29	24	165	164	75	3	114	63

WORKERS																					
I		II		III		IV		V(a)		V(b)		VI		VII		VIII		IX		X Non-Workers		L.C. No.
M	F	M	F	M	F	M	F	M	F	M	F	M	F	M	F	M	F	M	F	M	F	
17	18	19	20	21	22	23	24	25	26	27	28	29	30	31	32	33	34	35	36	37	38	1
485	106	92	56	..	..	..	..	8	4	..	..	..	..	3	..	..	..	6	..	529	968	77
100	*31*	*23*	*26*	..	..	..	..	*5*		..	..	..	..	*1*	..	..	..	*3*	..	*96*	*174*	
55	*25*	..	..	..	..	..	..	..	..	..	..	..	..	..	..	..	..	..	..	*47*	*82*	
43	*9*	*1*	*1*	..	..	..	..	..	..	..	..	..	..	..	..	..	..	..	..	*36*	*60*	
64	*22*	*2*	..	..	..	..	..	..	..	..	..	..	..	..	..	..	..	..	..	*57*	*122*	
52	*3*	*23*	*9*	..	..	..	..	*2*	*2*	..	..	..	..	..	..	..	..	..	..	*83*	*116*	
81	*1*	*22*	*1*	..	..	..	..	*1*	*2*	..	..	..	..	..	..	..	..	*2*	..	*99*	*216*	
60	*15*	*5*	*6*	..	..	..	..	..	..	..	..	..	..	..	..	..	..	..	..	*68*	*126*	
30	..	*16*	*13*	..	..	..	..	..	..	..	..	..	..	*2*	..	..	..	*1*	..	*43*	*72*	
317	140	73	45	..	..	..	..	16	7	16	1	11	..	55	..	4	..	27	6	536	771	78
37	*38*	*2*	*2*	..	..	..	..	*1*	..	..	..	..	..	..	..	..	..	..	..	*46*	*43*	
41	*32*	*10*	*5*	..	..	..	..	..	..	..	..	..	..	..	..	..	..	..	.	*31*	36	
71	*55*	..	..	..	..	..	..	..	..	..	..	..	..	..	..	..	..	..	..	*58*	*71*	
9	*9*	*5*	..	..	..	..	..	*1*	..	..	..	..	..	..	..	..	..	..	.	*13*	*28*	
49	*6*	*55*	*37*	..	..	..	..	*14*	*7*	*16*	*1*	*11*	..	*53*	..	*4*	..	27	6	*275*	*362*	
54	..	*1*	*1*	..	..	..	..	..	..	..	..	..	..	*2*	..	..	..	..	..	*63*	*123*	
56	..	..	..	..	..	..	..	..	..	..	..	..	..	..	..	..	..	.	.	*50*	*108*	
252	268	27	27	..	..	..	..	..	..	..	..	..	..	..	..	..	..	1	..	224	196	79
103	*116*	*25*	*23*	..	..	..	..	..	..	..	..	..	..	..	..	..	..	*1*	..	*104*	*88*	
149	*152*	*2*	*4*	..	..	..	..	..	..	..	..	..	..	..	..	..	..	..	..	*120*	*108*	
84	*90*	*8*	*10*	..	..	..	..	..	..	..	..	..	..	..	..	..	..	*1*	..	*78*	99	80
261	125	8	16	*1*	..	..	..	4	..	..	..	..	..	2	..	..	..	2	..	229	398	81
111	*21*	*8*	*16*	..	..	..	..	*3*	..	..	..	..	..	*2*	..	..	..	*2*	..	*96*	*219*	
87	*63*	..	..	*1*	..	..	..	*1*	..	..	..	..	..	..	..	..	..	.	..	*79*	*102*	
63	*41*	..	..	..	..	..	..	..	..	..	..	..	..	..	..	..	.	..	..	*54*	*77*	
388	216	105	54	..	..	..	..	4	1	3	..	4	1	4	..	..	..	17	3	402	652	82
209	*45*	*90*	*45*	..	..	..	..	*4*	*1*	*3*	..	*4*	*1*	*4*	..	..	..	17	3	*188*	*389*	
97	*102*	*1*	*1*	..	..	..	..	..	..	..	..	..	..	..	..	..	..	..	..	*105*	*138*	
20	*17*	..	..	..	..	..	..	..	..	..	..	..	..	..	..	..	..	..	..	*19*	*31*	
38	*37*	*13*	*8*	..	..	..	..	..	..	..	..	..	..	..	..	..	..	..	..	*69*	*71*	
24	*15*	*1*	..	..	..	..	..	..	..	..	..	..	..	..	..	..	..	.	..	*21*	*23*	
234	28	53	64	6	..	..	..	12	2	2	..	..	..	7	..	..	..	11	1	325	539	83
44	9	5	5	1	..	..	..	..	..	..	..	..	..	..	..	..	..	1	..	40	78	84
172	112	23	19	5	..	..	..	3	1	1	..	..	..	9	3	..	..	5	..	172	270	85
107	*75*	*7*	*8*	*4*	..	..	..	*2*	*1*	..	..	..	..	*7*	*3*	..	..	*1*	..	*113*	*157*	
44	*15*	*16*	*11*	*1*	..	..	..	*1*	..	*1*	..	..	..	2	..	..	..	*4*	..	*40*	*94*	
21	*22*	..	..	..	..	..	..	..	..	..	..	..	..	..	..	..	..	..	..	*19*	*19*	
299	67	5	6	..	..	..	..	1	..	..	..	..	..	..	..	..	..	..	..	177	406	86
88	*7*	..	..	..	..	..	..	..	..	..	..	..	..	..	..	..	.	..	..	*51*	*142*	
26	*25*	..	*2*	..	..	..	..	..	..	..	..	..	..	..	..	..	..	..	..	*21*	*18*	
57	*8*	..	..	..	..	..	..	..	..	..	..	..	..	..	..	..	..	..	..	*29*	*79*	
34	*7*	..	..	..	..	..	..	..	..	..	..	..	..	..	..	..	..	..	..	*20*	*45*	
51	*7*	*5*	*4*	..	..	..	..	*1*	..	..	..	..	..	..	..	..	..	..	..	*34*	*80*	
26	*7*	..	..	..	..	..	..	..	..	..	..	..	..	..	..	..	..	..	..	*11*	*24*	
17	*6*	..	..	..	..	..	..	..	..	..	..	..	..	..	..	..	..	..		*11*	*18*	
156	101	15	8	22	1	..	..	2	1	..	..	..	..	2	..	1	..	4	..	119	177	87
8	..	*6*	*3*	*1*	..	..	..	*2*	*1*	..	..	..	..	*2*	..	*1*	..	*4*	..	*11*	*28*	
26	*17*	..	..	*5*	..	..	..	..	..	..	..	..	..	..	..	..	..	..	..	*16*	*34*	
64	*51*	*6*	*2*	*6*	*1*	..	..	..	..	..	..	..	..	..	..	..	..	..	..	*59*	*65*	
24	*16*	..	..	*2*	..	..	..	.	..	..	..	..	..	..	..	..	..	..	..	*14*	*24*	
34	*17*	*3*	*3*	8	..	..	..	..	..	..	..	..	..	..	..	..	..	..	..	*19*	*26*	
80	28	10	32	16	3	..	..	..	..	2	..	4	..	..	.	..	..	2	..	87	134	88

PRIMARY CENSUS ABSTRACT

L.C. No.	Name of Village/ Town/Ward/ Urban Block	Area of village in Acres and of Town/ Ward in Km²	Occupied residential houses	No. of Households	Total Population (including institutional and houseless population)			Scheduled Castes		Scheduled Tribes		Literate and educated persons		(I-IX) Total Workers	
					P	M	F	M	F	M	F	M	F	M	F
1	2	3	4	5	6	7	8	9	10	11	12	13	14	15	16
	Tadvipura		*8*	*10*	*55*	*29*	*26*	..	..	*29*	*26*	*4*	.	*18*	*8*
	Bhulgaon		*43*	*45*	*343*	*172*	*171*	*29*	*24*	*136*	*138*	*71*	*3*	*96*	*55*
89	Rui	2,058.33	115	124	937	497	440	16	10	419	374	165	29	234	22
	Rui Kheda		*59*	*63*	*503*	*265*	*238*	*16*	*10*	*189*	*175*	*121*	*24*	*125*	*17*
	Salyapura		*15*	*19*	*123*	*69*	*54*	..	..	*69*	*53*	*13*	*1*	*30*	*3*
	Mukatipura		*18*	*18*	*170*	*89*	*81*	..	..	*87*	*79*	*27*	*4*	*39*	*1*
	Kanasyapura		*15*	*15*	*76*	*37*	*39*	..	..	*37*	*39*	*1*	..	*21*	*1*
	Seli Khodari		*8*	*9*	*65*	*37*	*28*	..	..	*37*	*28*	*3*	..	*19*	..
90	Kadwi	1,334.15	51	55	360	171	189	20	23	146	160	14	2	87	32
	Bamanyapura		*26*	*27*	*153*	*79*	*74*	*20*	*23*	*59*	*51*	*12*	*2*	*36*	*22*
	Malpura		*15*	*15*	*112*	*49*	*63*	..	..	*44*	*57*	*1*	.	*25*	*4*
	Baidipura		*10*	*13*	*95*	*43*	*52*	..	..	*43*	*52*	*1*	.	*26*	*6*
91	Padla (Kadwi)	1,853.84	52	52	590	268	322	4	4	264	318	23	..	163	68
	Patelpura		*25*	*25*	*266*	*121*	*145*	*4*	*4*	*117*	*141*	*5*	..	*77*	*28*
	Rautpura		*19*	*19*	*249*	*113*	*136*	..	..	*113*	*136*	*18*	..	*61*	*29*
	Malpura		*8*	*8*	*75*	*34*	*41*	..	..	*34*	*41*	..	..	*25*	*11*
92	Chhoti Khargone	852.27	103	113	675	342	333	14	11	115	93	118	33	196	169
	Chhoti Khargone		*88*	*98*	*568*	*289*	*279*	*14*	*11*	*111*	*91*	*103*	*30*	*165*	*144*
	Charanpura		*15*	*15*	*107*	*53*	*54*	..	..	*4*	*2*	*15*	*3*	*31*	*25*
93	Waswei	2,439.65	157	161	961	474	487	12	7	416	419	90	14	287	12
94	Lingwa	1,293.95	83	91	599	306	293	2	3	290	275	44	6	178	118
95	Bakhawadi	862.93	58	58	367	201	166	16	5	91	91	41	1	106	53
96	Bajad	1,266.80	64	64	435	230	205	15	9	210	194	50	4	121	68
97	Agalgaon	993.14	60	60	447	230	217	19	15	211	202	20	..	119	32
	Agalgaon		*29*	*29*	*199*	*107*	*92*	*19*	*15*	*88*	*77*	*20*	..	*53*	*8*
	Talai Falya		*12*	*12*	*96*	*54*	*42*	..	..	*54*	*42*	..	..	*28*	*12*
	Thawarya Falya		*5*	*5*	*32*	*10*	*22*	..	..	*10*	*22*	..	..	*6*	..
	Patel Falya		*14*	*14*	*120*	*59*	*61*	..	..	*59*	*61*	..	..	*32*	*12*
98	Rangaon Road	2,683.12	157	169	1,097	573	524	27	21	430	412	113	36	310	75
	Rangaon road		*123*	*133*	*838*	*446*	*392*	*27*	*21*	*303*	*280*	*112*	*36*	*230*	*42*
	Sindhpani		*22*	*23*	*176*	*85*	*91*	..	..	*85*	*91*	*1*	..	*50*	*21*
	Nathu Falya		*12*	*13*	*83*	*42*	*41*	..	..	*42*	*41*	..	..	*30*	*12*
99	Haldad	522.88	26	26	233	108	125	5	7	103	118	3	1	70	67
100	Rojhani	1,362.01	76	83	489	256	233	8	6	228	209	38	7	158	118
	Rojhani		*40*	*44*	*256*	*143*	*113*	*8*	*6*	*120*	*94*	*30*	*6*	*87*	*60*
	Purani Rojhani		*28*	*31*	*191*	*91*	*100*	..	..	*91*	*100*	*7*	*1*	59	*47*
	Nes		*8*	*8*	*42*	*22*	*20*	..	..	*17*	*15*	*1*	..	*12*	*11*
101	Julwanya road	2,319.51	360	361	2,096	1,116	980	61	52	139	110	508	242	526	107
	Julwanya Road		*79*	*80*	*481*	*250*	*231*	*4*	*4*	*42*	*36*	*127*	*60*	*110*	*9*
	Julwanya		*242*	*242*	*1,398*	*761*	*637*	*57*	*48*	*46*	*26*	*380*	*182*	*355*	*48*
	Mankhar		*9*	*9*	*42*	*19*	*23*	..	..	*19*	*23*	..	..	*15*	*11*
	Amlighat		*10*	*10*	*57*	*32*	*25*	..	..	*32*	*25*	..	..	*17*	*13*
	Badwapura		*20*	*20*	*118*	*54*	*64*	..	..	..	..	*1*	..	*29*	*26*
102	Nihali (Julwaniya)	1,230.07	51	51	377	184	193	40	42	140	149	22	6	129	124
	Nihali		*34*	*34*	*248*	*116*	*132*	*4*	*5*	*108*	*125*	*20*	*6*	*78*	*84*
	Jhanya (Jhontiya)		*17*	*17*	*129*	*68*	*61*	*36*	*37*	*32*	*24*	*2*	..	*51*	*40*
103	Gondpura	626.38	56	60	407	199	208	18	15	181	193	12	..	102	10
104	Salkheda	716.65	75	98	529	294	235	20	18	120	100	71	4	161	106
105	Atar Sambha	970.86	38	48	338	171	167	9	5	162	162	13	1	87	91
	Atar Sambha		*26*	*32*	*242*	*120*	*122*	*9*	*5*	*111*	*117*	*10*	*1*	*62*	*61*
	Kala Tanda		*12*	*16*	*96*	*51*	*45*	..	..	*51*	*45*	*3*	..	*25*	*30*
106	Jalgone	2,044.47	156	175	1,186	594	592	13	20	358	332	110	11	304	65

RAJPUR TAHSIL

WORKERS																						
I		II		III		IV		V(a)		V(b)		VI		VII		VIII		IX		X Non-Workers		L.C. No.
M	F	M	F	M	F	M	F	M	F	M	F	M	F	M	F	M	F	M	F	M	F	
17	18	19	20	21	22	23	24	25	26	27	28	29	30	31	32	33	34	35	36	37	38	1
11	..	*4*	*8*	..	..	..	.	..	..	..	..	*3*	..	..	..	..	..	..	..	*11*	*18*	
69	*28*	*6*	*24*	*16*	*3*	..	..	..	..	*2*	..	*1*	..	..	..	..	..	*2*	..	*76*	*116*	
190	1	42	21	1	..	..	..	..	..	..	..	..	..	..	..	..	..	1	..	263	418	89
89	..	*35*	*17*	*1*	..	..	..	..	..	..	..	..	..	..	..	..	..	..	..	*140*	*221*	
25	..	5	*3*	..	..	..	..	..	..	..	..	..	..	..	..	..	..	..	..	39	*51*	
38	..	..	*1*	..	..	..	..	..	..	..	..	..	..	..	..	..	..	*1*	..	*50*	*80*	
19	*1*	*2*	..	..	..	..	..	..	..	..	..	..	..	..	..	..	..	..	..	*16*	*38*	
19	..	..	..	..	..	..	..	..	..	..	..	..	..	..	..	..	..	..	..	*18*	*28*	
74	1	11	31	2	..	..	..	..	..	..	..	..	..	..	..	..	..	..	..	84	157	90
29	*1*	*7*	*21*	..	..	..	..	..	..	..	..	..	..	..	..	..	..	..	..	*43*	*52*	
21	..	*2*	*4*	*2*	..	..	..	..	..	..	..	..	..	..	..	..	..	..	..	*24*	*59*	
24	..	*2*	*6*	..	..	..	..	..	..	..	..	..	..	..	..	..	..	..	..	*17*	*46*	
157	68	6	..	..	..	..	..	..	..	..	..	..	..	..	..	..	..	..	..	105	254	91
73	*28*	*4*	..	..	..	..	..	..	..	..	..	..	..	..	..	..	..	..	..	*44*	*117*	
59	*29*	*2*	..	..	..	..	..	..	..	..	..	..	..	..	..	..	..	..	..	*52*	*107*	
25	*11*	..	..	..	..	..	..	..	..	..	..	..	..	..	..	..	..	..	..	*9*	*30*	
139	122	49	46	..	1	..	..	1	..	1	..	..	..	..	..	..	..	6	..	146	164	92
117	*107*	*40*	*36*	..	*1*	..	..	*1*	..	*1*	..	..	..	..	..	..	..	*6*	..	*124*	*135*	
22	*15*	*9*	*10*	..	..	..	..	..	..	..	..	..	..	..	..	..	..	..	..	*22*	*29*	
246	4	12	6	20	1	..	..	1	..	..	..	..	..	2	..	..	..	6	1	187	475	93
145	94	19	21	10	1	..	..	1	1	..	..	..	..	2	1	..	..	1	..	128	175	94
71	31	24	20	2	1	..	..	1	1	..	..	4	..	2	..	2	..	..	..	95	113	95
115	66	4	2	..	..	..	..	..	..	..	..	..	..	..	..	..	..	2	..	109	137	96
108	30	11	2	..	..	..	..	..	..	..	..	..	..	..	..	..	..	..	..	111	185	97
52	*8*	*1*	..	..	..	..	..	..	..	..	..	..	..	..	..	..	..	..	..	*54*	*84*	
28	*12*	..	..	..	..	..	..	..	..	..	..	..	..	..	..	..	..	..	..	*26*	*30*	
5	..	*1*	..	..	..	..	..	..	..	..	..	..	..	..	..	..	..	..	..	*4*	*22*	
23	*10*	*9*	*2*	..	..	..	..	..	..	..	..	..	..	..	..	..	..	..	..	*27*	*49*	
212	4	80	70	1	..	..	..	6	..	..	..	..	..	4	..	1	..	6	1	263	449	98
145	*2*	*67*	*39*	*1*	..	..	..	*6*	..	..	..	..	..	*4*	..	*1*	..	*6*	*1*	*216*	*350*	
43	*2*	*7*	*19*	..	..	..	..	..	..	..	..	..	..	..	..	..	..	..	..	*35*	*70*	
24	..	*6*	*12*	..	..	..	..	..	..	..	..	..	..	..	..	..	..	..	..	*12*	*29*	
54	51	10	11	5	5	..	..	1	..	..	..	..	..	..	..	..	..	..	..	38	58	99
133	91	14	26	5	..	..	..	..	..	..	..	2	..	..	..	..	..	4	1	98	115	100
74	*46*	*7*	*13*	*3*	..	..	..	..	..	..	..	..	..	..	..	..	..	*3*	*1*	*56*	*53*	
52	*39*	*2*	*8*	*2*	..	..	..	..	..	..	..	*2*	..	..	..	..	..	*1*	..	*32*	*53*	
7	*6*	*5*	*5*	..	..	..	..	..	..	..	..	..	..	..	..	..	..	..	..	*10*	*9*	
161	53	60	21	11	..	..	..	15	3	38	5	16	3	107	11	39	..	79	11	590	873	101
36	..	*17*	*5*	*4*	..	..	..	..	..	*1*	..	*8*	*3*	*11*	..	*9*	..	*24*	*1*	*140*	*222*	
69	*7*	*39*	*12*	*7*	..	..	..	*15*	*3*	*37*	*5*	*7*	..	*96*	*11*	*30*	..	*55*	*10*	*406*	*589*	
14	*11*	..	..	..	..	..	..	..	..	..	..	*1*	..	..	..	..	..	..	..	*4*	*12*	
17	*13*	..	..	..	..	..	..	..	..	..	..	..	..	..	..	..	..	..	..	*15*	*12*	
25	*22*	*4*	*4*	..	..	..	..	..	..	..	..	..	..	..	..	..	..	..	..	*25*	*38*	
128	123	..	1	..	..	..	..	..	..	..	..	..	..	..	..	..	..	1	..	55	69	102
77	*84*	..	..	..	..	..	..	..	..	..	..	..	..	..	..	..	..	*1*	..	*38*	*48*	
51	*39*	..	*1*	..	..	..	..	..	..	..	..	..	..	..	..	..	..	..	..	*17*	*21*	
87	6	13	4	..	..	..	..	2	..	..	..	..	..	..	..	..	..	..	..	97	198	103
114	68	38	35	1	2	..	..	2	1	..	..	2	..	..	..	..	..	4	..	133	129	104
66	68	16	23	..	..	..	..	4	..	..	..	..	..	..	..	..	..	1	..	84	76	105
50	*51*	*7*	*10*	..	..	..	..	*4*	..	..	..	..	..	..	..	..	..	*1*	..	*58*	*61*	
16	*17*	*9*	*13*	..	..	..	..	..	..	..	..	..	..	..	..	..	..	..	..	*26*	*15*	
236	1	63	64	..	..	..	..	2	..	..	..	..	..	2	..	..	..	1	..	290	527	106

PRIMARY CENSUS ABSTRACT

L.C. No.	Name of Village/ Town/Ward/ Urban Block	Area of village in Acres and of Town/ Ward in Km²	Occu-piad resi-dential houses	No. of House-holds	Total Population (including institutional and house-less population)			Scheduled Castes		Scheduled Tribes		Literate and educated persons		(I-IX) Total Workers	
					P	M	F	M	F	M	F	M	F	M	F
1	2	3	4	5	6	7	8	9	10	11	12	13	14	15	16
	Jalgone (gon)		*56*	*60*	*428*	*207*	*221*	*13*	*20*	*15*	*11*	*75*	*9*	*102*	*30*
	Mankar Falya		*19*	*22*	*92*	*43*	*49*	..	..	..	..	*35*	*2*	*26*	*23*
	Rela Falya		*36*	*42*	*304*	*158*	*146*	..	..	*157*	*145*	..	..	*88*	*12*
	Patel Falya		*18*	*23*	*180*	*91*	*89*	..	..	*91*	*89*	..	..	*41*	..
	Badwa Falya		*14*	*14*	*84*	*39*	*45*	..	..	*39*	*45*	..	..	*23*	..
	Member Falya		*13*	*14*	*98*	*56*	*42*	..	..	*56*	*42*	..	..	*24*	..
107	Moyada	1,207.76	70	94	509	266	243	..	..	127	120	63	15	116	69
108	Kusmari	1,724.43	103	106	733	357	376	2	4	313	331	74	14	218	147
	Kusmari		*91*	*94*	*663*	*323*	*340*	*2*	*4*	*279*	*295*	*70*	*13*	*199*	*129*
	Talaw Falya		*12*	*12*	*70*	*34*	36	..	..	*34*	*36*	*4*	*1*	*19*	*18*
109	Morgun	625.42	90	90	684	333	351	14	10	184	200	41	6	179	104
	Morgun		*48*	*48*	*371*	*178*	*193*	*14*	*10*	*136*	*157*	*29*	*3*	*101*	*31*
	Banjara tanda		*42*	*42*	*313*	*155*	*158*	..	..	*48*	*43*	*12*	*3*	*78*	*73*
110	Pipri Bujurg	2,295.78	152	166	1,104	571	533	19	20	161	154	134	18	256	9
	Pipri Buzurg		*118*	*132*	*841*	*443*	*398*	*19*	*20*	*33*	*19*	*132*	*18*	*199*	*8*
	Baradipura		*34*	*34*	*263*	*128*	*135*	..	..	*128*	*135*	*2*	..	*57*	*1*
111	Khad Kal	945.22	69	69	493	255	238	13	19	220	202	37	2	130	13
112	Mundla	995.61	81	83	545	290	255	30	29	234	207	35	2	150	74
113	Relwa Bujurg	766.36	89	93	587	304	283	17	16	156	153	106	31	160	15
114	Sangoda	935.17	112	126	552	282	270	8	2	74	75	48	..	147	22
	Sangoda		*72*	*76*	*462*	*242*	*220*	*8*	*2*	*36*	*25*	*48*	..	*121*	*10*
	Bedipura		*40*	*50*	*90*	*40*	*50*	..	..	*38*	*50*	..	..	*26*	*12*
115	Badgaon	1,495.65	103	110	762	392	370	..	..	146	137	87	9	219	62
	Badgaon		*71*	*77*	*564*	*287*	*277*	..	..	*146*	*137*	*79*	*9*	*155*	*28*
	Tandapura		*32*	*33*	*198*	*105*	*93*	..	..	.	..	*8*	..	*64*	*34*
116	Padla (Banjari)	1,059.25	56	62	481	252	229	25	26	47	37	*76*	5	155	61
	Sirbopura		*28*	*31*	*254*	*133*	*121*	*13*	*11*	..	..	*45*	*3*	*82*	*27*
	Patelpura		*28*	*31*	*227*	*119*	*108*	*12*	*15*	*47*	*37*	*31*	*2*	*73*	*34*
117	Rangaon Deb	1,405.08	116	141	888	463	425	10	13	179	146	196	44	225	39
118	Banjari	1,502.86	60	68	416	215	201	..	..	..	..	68	6	113	47
119	Ralamandal	828.54	26	26	178	87	91	9	10	78	81	4	..	48	..
120	Koyadiya	2,785.02	150	150	1,039	536	503	15	15	493	460	53	5	238	3
	Koyadiya		*78*	*78*	*570*	*293*	*277*	..	..	*265*	*249*	*42*	*5*	*128*	*1*
	Mankarpura		*37*	*37*	*223*	*124*	*99*	*15*	*15*	*109*	*84*	*6*	.	*48*	*2*
	Kishore Singhpura		*35*	*35*	*246*	*119*	*127*	..	..	*119*	*127*	*5*	..	*62*	..
121	Ujawani	636.69	71	71	484	239	245	9	11	225	226	20	6	117	103
	Ujawani		*39*	*39*	*274*	*132*	*142*	.	..	*127*	*134*	*12*	*3*	*61*	*58*
	Chibhani		*32*	*32*	*210*	*107*	*103*	*9*	*11*	*98*	*92*	*8*	*3*	*56*	*45*
122	Bajatta	822.70	72	76	558	266	292	..	..	266	292	23	1	134	98
123	Piprideb	1,325.17	84	95	634	299	335	31	34	222	256	63	3	173	85
124	Bilwa deb	1,569.00	108	116	737	369	368	55	58	35	35	160	33	217	66
125	Harangaon	1,931.31	190	190	1,311	642	669	31	38	592	615	78	3	347	234
	Solyapura		*51*	*51*	*352*	*166*	*186*	*31*	*38*	*120*	*132*	*28*	*2*	*82*	*62*
	Baidipura		*20*	*20*	*105*	*53*	*52*	..	..	*49*	*52*	*8*	*1*	*26*	*17*
	Bandi		*41*	*41*	*293*	*146*	*147*	..	..	*146*	*147*	*6*	..	*89*	*47*
	Bhut Karai		*78*	*78*	*561*	*277*	*284*	..	..	*277*	*284*	*36*	..	*150*	*108*
126	Pipalya	1,305023	104	110	716	365	351	21	26	181	182	88	7	210	206
	Pipalya		*62*	*68*	*444*	*237*	*207*	*21*	*26*	*54*	*38*	*88*	*7*	*132*	*117*
	Jnnapani		*42*	*42*	*272*	*128*	*144*	..	..	*127*	*144*	..	..	*84*	*89*
127	Uchawad	2,380.06	162	163	997	522	475	94	14	102	109	182	38	252	209
128	Chhapri	3,043.13	165	165	1,077	531	546	65	61	444	477	74	..	266	126
	Bedipura		*34*	*34*	*229*	*117*	*112*	..	..	*95*	*104*	*17*	..	*66*	*38*

RAJPUR TAHSIL

WORKERS																					
I		II		III		IV		V(a)		V(b)		VI		VII		VIII		IX		X Non-Workers		L.C. No.
M	F	M	F	M	F	M	F	M	F	M	F	M	F	M	F	M	F	M	F	M	F	
17	18	19	20	21	22	23	24	25	26	27	28	29	30	31	32	33	34	35	36	37	38	1
78	*1*	*20*	*29*	..	..	..	..	*2*	..	..	..	..	..	*2*	..	..	..	..	..	*105*	*191*	
..	..	*25*	*23*	..	..	.	..	..	..	..	..	..	..	..	..	..	..	*1*	..	*17*	*26*	
80	..	*8*	*12*	..	..	..	..	..	..	..	..	..	..	..	..	..	..	..	..	*70*	*134*	
38	..	*3*	..	..	..	..	..	..	..	..	..	..	..	..	..	..	..	..	..	*50*	*89*	
18	..	*5*	..	..	..	..	..	..	..	..	..	..	..	..	..	..	..	.	.	*16*	*45*	
22	..	*2*	..	..	..	..	..	..	..	..	..	..	..	..	..	..	..	..	..	*32*	*42*	
79	7	37	62	..	..	..	.	.	..	..	..	..	..	..	..	..	..	..	..	150	174	107
190	124	23	23	..	..	..	..	2	..	..	..	1	..	..	..	..	..	2	..	139	229	108
175	*110*	*19*	*19*	..	..	..	..	*2*	..	..	..	*1*	..	..	..	..	..	*2*	..	*124*	*211*	
15	*14*	*4*	*4*	..	..	..	..	..	..	..	..	..	..	..	..	..	..	..	..	*15*	*18*	
132	52	42	52	.	..	..	..	1	..	..	..	..	..	1	..	..	..	3	..	154	247	109
87	*16*	*10*	*15*	..		.	..	*1*	..	..	..	..	..	..	..	..	..	*3*	..	*77*	*162*	
45	*36*	*32*	*37*	..	..	..	..	..	..	..	..	..	..	*1*	..	..	..	..	..	*77*	*85*	
160	1	79	8	..	..	..	..	2	..	..	..	6	..	4	..	..	..	5	..	315	524	110
117	..	*65*	*8*	..	..	..	..	*2*	..	..	..	*6*	..	*4*	..	..	..	*5*	..	*244*	*390*	
43	*1*	*14*	..	..	..	..	..	.	..	..	..	..	..	..	..	..	..	.	..	*71*	*134*	
114	3	15	10	..	..	..	..	..	..	.	..	..	..	..	..	..	..	1	..	125	225	111
127	54	20	19	..	..	..	..	2	..	..	..	..	..	.	1	..	..	1	..	140	181	112
119	7	28	8	..	..	.	..	1	..	..	..	2	..	2	..	..	..	8	.	144	268	113
82	1	52	21	2	..	..	..	2	..	2	..	1	..	..	..	..	..	6	..	135	248	114
82	*1*	*26*	*9*	*2*	..	..	..	*2*	..	*2*	..	*1*	..	..	..	..	..	*6*	..	*121*	*210*	
..	..	*26*	*12*	.	..	..	..	..	..	..	..	..	..	..	.	.		.	..	*14*	*38*	
173	41	35	20	1	..	..	..	1	..	..	.	2	.	2	..	..	..	5	1	173	308	115
124	*20*	*20*	*7*	*1*	.	..	..	*1*	..	..	.	2	..	*2*	..	..	..	*5*	*1*	*132*	*249*	
49	*21*	*15*	*13*	..	..	..	.	..	..	..	..	..	.	..	..	..	..	..	..	*41*	*59*	
120	42	31	19	..	..	..	.	2	..	..	..	..	..	..	..	..	..	2	.	97	168	116
63	*15*	*17*	*12*	..	..	..	..	*1*	..	..	..	..	..	..	..	..	..	*1*	..	*51*	*94*	
57	*27*	*14*	7	..	..	..	..	*1*	..	..	..	..	..	..	..	..	..	*1*	..	*46*	*74*	
151	3	52	33	..	..	..	..	7	..	..	..	..	..	2	..	..	..	13	3	238	386	117
88	14	23	33	..	..	..	..	..	..	..	..	..	..	1	..	..	..	1	..	102	154	118
41	..	6	..	..	..	..	..	1	..	..	..	..	..	..	..	..	..	..	..	39	91	119
209	2	22	1	..	..	..	..	4	..	..	..	..	..	..	..	..	..	3	..	298	500	120
123	*1*	*3*	..	..	..	..	..	*1*	..	..	..	..	..	..	..	..	.	1	..	*165*	*276*	
31	*1*	*13*	*1*	..	..	..	..	*2*	..	..	..	..	..	..	..	..	..	*2*	..	*76*	*97*	
55	..	*6*	..	..	..	..	..	*1*	..	..	..	..	..	..	..	.	..	..	..	*57*	*127*	
96	89	17	12	..	..	..	..	1	..	1	..	2	2	..	..	..	..	..	..	122	142	121
58	*55*	*1*	*1*	..	..	..	..	..	..	..	..	*2*	*2*	..	..	..	..	..	..	*71*	*84*	
38	*34*	*16*	*11*	..	..	..	..	*1*	..	*1*	..	..	..	..	..	..	..	..	..	*51*	*58*	
124	93	7	2	..	..	..	..	3	3	..	..	..	..	..	..	..	..	..	..	132	194	**122**
125	52	34	33	..	..	..	..	7	..	..	..	3	..	2	..	..	..	2	..	126	250	123
121	20	67	45	4	..	..	..	5	..	..	..	..	..	8	..	1	..	11	1	152	302	**124**
333	222	8	11	..	..	..	..	4	..	..	..	..	..	1	1	..	..	1	..	295	435	125
75	*55*	*5*	*6*	..	..	..	..	*2*	..	..	..	..	..	..	*1*	..	..	..	..	*84*	*124*	
23	*12*	*3*	*5*	..	..	..	..	..	..	..	..	..	..	..	..	..	..	..	..	*27*	*3*	
89	*47*	..	..	..	..	..	..	..	..	..	..	..	..	..	..	..	..		..	*57*	*100*	
146	*108*	..	..	..	..	..	..	*2*	..	..	..	..	..	*1*	..	..	..	*1*	..	*127*	*176*	
163	169	44	35	1	..	..	..	..	..	5	2	1	..	..	..	..	..	2	..	149	145	**126**
81	*82*	*42*	*33*	1	..	..	..	..	..	5	2	1	..	..	..	..	..	2	..	*105*	*90*	
82	*87*	*2*	*2*	..	..	..	..	..	..	..	..	..	..	..	..	..	..	..	..	*44*	*55*	
125	103	124	106	..	..	..	..	..	..	..	..	..	..	..	..	..	..	3	..	270	266	**127**
222	88	41	37	..	..	..	..	3	1	..	..	..	..	..	..	..	..	..	..	265	420	**128**
58	*31*	*8*	*7*	..	..	..	..	..	..	..	..	..	..	..	..	..	..	..	..	*51*	*74*	

PRIMARY CENSUS ABSTRACT

L.C. No.	Name of Village/ Town/Ward/ Urban Block	Area of village in Acres and of Town/ Ward in Km²	Occupied residential houses	No. of Households	Total Population (including institutional and houseless population)			Scheduled Castes		Scheduled Tribes		Literate and educated persons		(I-IX) Total Workers	
					P	M	F	M	F	M	F	M	F	M	F
1	2	3	4	5	6	7	8	9	10	11	12	13	14	15	16
	Patelpura		*72*	*72*	*476*	*239*	*237*	*3*	*1*	*236*	*236*	*37*	..	*115*	*74*
	Khedapura		*59*	*59*	*372*	*175*	*197*	*62*	*60*	*113*	*137*	*20*	..	*85*	*14*
129	Surana	3,420.46	218	218	1,507	782	725	112	94	245	220	255	50	447	132
130	Haribad	984.68	162	164	1,039	527	512	112	115	80	96	217	66	304	185
	Haribad		*128*	*130*	*819*	*422*	*397*	*112*	*115*	*26*	*27*	*200*	*64*	*241*	*129*
	Bedipura		*16*	*16*	*97*	*51*	*46*	..	..	..	..	*11*	*1*	*27*	*24*
	Talabpura		*18*	*18*	*123*	*54*	*69*	..	..	*54*	*69*	*6*	*1*	*36*	*32*
131	Bilwa Road	698.30	131	135	762	386	376	6	10	3	4	124	28	214	40
	Bilwa Road		*87*	*91*	*487*	*253*	*234*	*6*	*10*	*3*	*4*	*95*	*26*	*136*	*30*
	Bedipura		*44*	*44*	*275*	*133*	*142*	..	..	..	..	*29*	*2*	*78*	*10*
132	Sajwai	1,757·81	75	78	497	252	245	152	136	20	16	36	7	137	86
133	Bhamori	2,018.04	143	147	851	435	416	14	10	337	332	131	6	238	114
134	Umariya	685.10	57	57	370	195	175	40	30	..	..	39	2	105	32
135	Sakad	1,447.73	113	113	761	387	374	14	21	342	330	95	5	197	10
	Patelpura		*64*	*64*	*436*	*222*	*214*	*8*	*16*	*191*	*187*	*59*	*2*	*108*	*10*
	Jamanyapura		..	..	..	Uninhabited		..	..	..	..	..	..	..	..
	Nalepura		*49*	*49*	*325*	*165*	*160*	*6*	*5*	*151*	*143*	*36*	*3*	*89*	..
136	Bhami	2,220.55	108	116	799	413	386	12	17	376	351	15	1	200	14
	Bhami		*50*	*53*	*348*	*179*	*169*	*9*	*9*	*145*	*143*	*9*	..	*80*	*8*
	Kathiya Khedi		*58*	*63*	*451*	*234*	*217*	*3*	*8*	*231*	*208*	*6*	*1*	*120*	*6*
137	Sali (Bhagsur)	1,107.57	189	194	1,125	589	536	121	117	26	33	202	44	303	47
138	Bhagsur	1,733.75	178	178	948	449	499	62	69	97	113	88	12	257	38
139	Raipura	1,028.69	64	64	467	217	250	..	..	..	..	4	..	139	98
140	Kasel	1,998.07	134	134	907	449	458	28	28	334	337	52	5	278	218
	Patelpura		*77*	*77*	*513*	*246*	*267*	*28*	*28*	*188*	*209*	*20*	*1*	*153*	*131*
	Sirvipura		*57*	*57*	*394*	*203*	*191*	..	..	*146*	*128*	*32*	*4*	*125*	*87*
141	Singun	1,547.35	105	123	855	421	434	134	125	263	283	51	2	219	32
	Singun		*58*	*69*	*490*	*235*	*255*	*15*	*14*	*196*	*215*	*32*	*2*	*128*	*13*
	Badineha		*26*	*31*	*243*	*126*	*117*	*67*	*61*	*59*	*56*	*13*	..	*57*	*16*
	Chhotines		*21*	*23*	*122*	*60*	*62*	*52*	*50*	*8*	*12*	*6*	..	*34*	*3*
142	Morani	2,410.69	166	191	1,299	705	594	36	27	564	458	26	..	347	193
	Kedapura		*37*	*44*	*274*	*146*	*128*	*36*	*27*	*95*	*80*	*20*	..	*78*	*68*
	Nargaon Falya		*45*	*57*	*428*	*232*	*196*	..	..	*230*	*196*	*3*	..	*113*	*124*
	Daimata		*37*	*43*	*261*	*143*	*118*	..	..	*143*	*118*	*2*	..	*69*	..
	Bamanya Falya		*47*	*47*	*336*	*184*	*152*	..	..	*96*	*64*	*1*	..	*87*	*1*
143	Budra	1,202.41	65	65	390	196	194	23	26	64	61	38	4	112	85
	Budra		*47*	*47*	*251*	*123*	*128*	*23*	*26*	*33*	*35*	*35*	*4*	*78*	*57*
	Mithoo Falya		*18*	*18*	*139*	*73*	*66*	..	..	*31*	*26*	*3*	..	*34*	*28*
144	Mandil	1,344.44	101	101	667	357	310	7	12	308	262	36	1	177	..
	Mandil		*39*	*39*	*283*	*152*	*131*	*7*	*12*	*145*	*119*	*23*	*1*	*75*	..
	Deojhiri		*39*	*39*	*245*	*132*	*113*	..	..	*132*	*113*	*10*	..	*65*	..
	Sikhipura		*23*	*23*	*139*	*73*	*66*	..	..	*31*	*30*	*3*	..	*37*	..
145	Siwai	1,141.68	78	78	495	276	219	4	5	72	61	72	11	141	97
146	Nandgaon	1,435.46	115	115	707	346	361	39	33	183	186	89	14	196	146
147	Damdami	902.52	38	38	288	140	148	..	..	140	148	6	..	79	63
148	Sangaon	1,062.61	227	227	1,251	654	597	91	95	140	140	203	27	381	300
149	Temla Khurd	562.74	..	..	..	Uninhabited		..	..	..	..	..	..	..	..
150	Temla Buzurg	1,368.76	54	54	397	202	195	..	..	202	195	5	..	87	10
	Satmatra Falya		*31*	*31*	*243*	*125*	*118*	..	..	*125*	*118*	*3*	..	*53*	*7*
	Patel Falya		*23*	*23*	*154*	*77*	*77*	..	..	*77*	*77*	*2*	..	*34*	*3*
151	Rajpur Revenue Area	4,103.51	72	88	472	232	240	..	..	193	206	6	..	124	70
	Rajpur (Barwani Road to East)		*14*	*20*	*94*	*41*	*53*	..	..	*20*	*28*	*2*	..	*22*	*19*

RAJPUR TAHSIL

WORKERS																						
I		II		III		IV		V(a)		V(b)		VI		VII		VIII		IX		X Non-Worker		LC.
M	F	M	F	M	F	M	F	M	F	M	F	M	F	M	F	M	F	M	F	M	F	N.
17	18	19	20	21	22	23	24	25	26	27	28	29	30	31	32	33	34	35	36	37	38	1
97	*56*	*16*	*17*	..	..	..	..	*2*	*1*	..	..	..	..	..	..	..	..	..	..	*124*	*163*	
67	*1*	*17*	*13*	..	..	..	..	*1*	...	..	..	..	..	..	..	..	..	..	..	*90*	*183*	
229	60	177	71	3	..	..	..	15	..	..	..	6	..	8	1	..	..	9	..	335	593	129
216	112	73	71	2	..	..	..	1	..	1	..	..	..	..	..	1	..	10	2	223	327	130
159	*63*	*67*	*64*	*2*	..	..	..	*1*	..	*1*	..	..	..	..	.	*1*	..	*10*	*2*	*181*	*268*	
24	*29*	*3*	*4*	..	..	..	..	..	..	..	..	..	..	..	..	..	..	..	..	*24*	*22*	
33	*29*	*3*	*3*	..	..	..	..	..	..	..	..	..	..	..	..	..	..	..	..	*18*	*37*	
93	7	96	33	2	..	..	..	8	..	..	..	..	..	3	..	..	..	12	..	172	336	131
46	*6*	*67*	*24*	..	..	..	..	*8*	..	..	..	..	..	*3*	..	..	..	*12*	..	*117*	*204*	
47	*1*	*29*	*9*	*2*	..	..	..	..	..	..	..	..	..	..	..	..	..	..	..	*55*	*132*	
55	20	79	66	1	..	..	..	..	..	..	..	1	..	..	..	..	..	1	..	115	159	132
189	3	33	111	3	..	..	..	..	..	..	..	11	..	..	..	..	..	2	..	197	302	133
74	9	31	23	..	..	..	..	..	..	..	..	..	..	..	..	..	..	..	..	90	143	134
185	1	10	9	..	..	..	..	2	..	..	..	..	..	..	..	..	..	..	..	190	364	135
99	*1*	*9*	*9*	..	..	..	..	..	..	..	..	..	..	..	..	..	..	..	..	*114*	*204*	
...	..	..	..	..	..	..	..	.. Uninhabited ..				..	..	..	..	..	..	..	..	..	..	
86	..	*1*	..	..	..	..	..	*2*	..	..	..	..	..	..	..	..	..	..	..	*76*	*160*	
184	..	15	14	..	..	..	..	1	..	..	..	..	..	..	..	..	..	..	..	213	372	136
73	..	*6*	*8*	..	..	..	..	*1*	..	..	..	..	..	..	..	..	..	..	..	*99*	*161*	
111	..	*9*	*6*	..	..	..	..	..	..	...	..	..	..	..	..	..	..	..	..	*114*	*211*	
157	4	96	41	6	..	..	..	30	..	2	..	..	..	4	1	..	..	8	1	286	489	137
174	1	69	35	..	..	..	..	1	1	2	..	..	..	6	..	..	..	5	1	192	461	138
116	32	10	60	13	6	..	..	..	..	..	..	..	..	..	..	..	..	..	..	78	152	139
184	174	42	40	47	3	..	..	1	..	3	..	..	..	1	1	..	..	..	..	171	240	140
108	*110*	*20*	*21*	*21*	..	..	..	*1*	..	*2*	..	..	..	*1*	..	..	..	..	..	*93*	*136*	
76	*64*	*22*	*19*	*26*	*3*	..	..	..	..	*1*	..	..	..	..	*1*	..	..	..	..	*78*	*104*	
177	2	42	30	..	..	..	..	..	..	..	..	..	..	..	..	..	..	..	..	202	402	141
107	*2*	*21*	*11*	..	..	..	..	..	..	..	..	..	..	..	..	..	..	..	..	*107*	*242*	
42	..	*15*	*16*	..	..	..	..	..	..	..	..	..	..	..	..	..	..	..	..	*69*	*101*	
28	..	*6*	*3*	..	..	..	..	..	..	..	..	..	..	..	..	..	..	..	..	*26*	*59*	
307	1	33	192	..	..	..	..	..	..	4	..	..	..	3	..	..	..	..	..	358	401	142
55	..	*16*	*68*	..	..	..	..	..	..	*4*	..	..	..	*3*	..	..	..	..	..	*68*	*60*	
104	..	*9*	*124*	..	..	..	..	..	..	...	..	..	..	..	..	..	..	..	..	*119*	*72*	
63	..	*6*	..	..	..	..	..	..	..	..	..	..	..	..	..	..	..	..	..	*74*	*118*	
85	*1*	*2*	..	..	..	..	..	.	..	..	..	..	..	..	..	..	..	..	..	*97*	*151*	
90	54	22	31	..	..	..	..	..	..	..	..	..	..	..	..	..	..	..	..	84	109	143
58	*32*	*20*	*25*	..	..	..	..	..	..	..	..	..	..	..	..	.	..	..	..	*45*	*71*	
32	*22*	*2*	*6*	..	..	..	..	..	..	..	..	..	..	..	..	..	..	..	..	*39*	*38*	
156	..	21	..	..	..	..	..	..	..	..	..	..	..	..	..	..	..	..	..	180	310	144
72	..	*3*	..	..	..	..	..	..	..	..	..	..	..	..	..	..	..	..	..	*77*	*131*	
65	..	..	..	..	..	..	..	..	..	..	..	..	..	..	..	..	..	..	..	*67*	*113*	
19	..	*18*	..	..	..	..	..	..	..	..	..	..	..	..	..	..	..	..	..	*36*	*66*	
78	48	61	49	..	..	..	..	1	..			..	..	..	..	..	..	1	..	135	122	145
135	91	53	54	..	..	..	..	3	1	..	..	..	..	..	..	..	..	5	..	150	215	146
69	54	10	9	..	..	..	..	..	..	..	..	..	..	..	..	..	..	..	..	61	85	147
229	139	118	158	10	..	..	..	14	3	..	..	..	..	5	..	..	..	5	..	273	297	148
..	..	..	..	..	..	..	..	.. Uninhabited ..				..	..	..	..	..	..	..	..	..	..	149
81	7	6	3	..	..	..	..	..	..	..	..	..	..	..	..	..	..	..	..	115	185	150
50	5	*3*	*2*	..	..	..	..	..	..	..	..	..	..	..	..	..	..	..	..	*72*	*111*	
31	*2*	*3*	*1*	..	..	..	..	..	..	..	..	..	..	..	..	..	..	..	..	*43*	*74*	
21	5	102	65	..	..	..	..	..	..	..	..	1	..	..	..	..	..	..	.	108	*170*	151
4	*2*	*18*	*17*	..	..	..	..	..	..	..	..	..	..	..	..	..	..	..	..	*19*	*34*	

PRIMARY CENSUS ABSTRACT

L.C. No.	Name of Village/ Town/Ward/ Urban Block	Area of village in Acres and of Town/ Ward in Km²	Occupied residential house	No. of Households	Total Population (including institutional and houseless population)			Scheduled Castes		Scheduled Tribes		Literate and educated persons		(I-IX) Total Workers	
					P	M	F	M	F	M	F	M	F	M	F
1	2	3	4	5	6	7	8	8	9	11	12	13	14	15	16
	Rajpur (Rupa River to East)		*7*	*10*	*53*	*26*	*27*	..	..	*26*	*27*	..	..	*14*	*10*
	Rajpur (Julwania Road to North)		*12*	*16*	*80*	*44*	*36*	..	..	*44*	*36*	*1*	..	*25*	*18*
	Rajpur (Julwania Road to South)		*18*	*20*	*102*	*55*	*47*	..	..	*37*	*38*	*1*	..	*32*	*12*
	Rajpur (Rupa River to West)		*8*	*8*	*44*	*22*	*22*	..	..	*22*	*22*	..	..	*11*	*7*
	Rajpur (Khadki Road to North)		*13*	*14*	*99*	*44*	*55*	..	..	*44*	*55*	*2*	..	*20*	*4*
152	Unchi	1,089.45	53	53	308	153	155	5	4	71	67	2	..	76	..
153	Lachhi	1,072.30	60	60	427	202	225	37	60	15	19	9	..	99	103
	Lanchi		*35*	*35*	*249*	*111*	*138*	*37*	*60*	*15*	*19*	*7*	..	*60*	*62*
	Patel Falya		*25*	*25*	*178*	*91*	*87*	..	..	..	..	*2*	..	*39*	*41*
154	Khadki	1,936.04	169	172	999	475	524	25	20	20	22	237	5	258	222
	Khadki		*124*	*127*	*706*	*330*	*376*	*25*	*20*	*20*	*22*	*94*	*5*	*180*	*150*
	Tanda		*45*	*45*	*293*	*145*	*148*	..	..	..	..	*143*	..	*78*	*72*
155	Narwala	2,023.71	94	96	625	334	291	21	14	304	267	41	..	182	69
	Narwala		*63*	*63*	*423*	*226*	*197*	*11*	*9*	*209*	*181*	*27*	..	*121*	*41*
	Sekadya Falya		*23*	*23*	*144*	*73*	*71*	..	..	*70*	*68*	*9*	.	*43*	*19*
	Badipura		*8*	*10*	*58*	*35*	*23*	*10*	*5*	*25*	*18*	*5*	..	*18*	*9*
156	Limbai	2,829.95	222	224	1,550	802	748	70	61	633	607	169	20	443	375
	Limbai		*182*	*184*	*1,238*	*641*	*597*	*70*	*61*	*486*	*470*	*151*	*20*	*363*	*328*
	Bheraghati		*19*	*19*	*158*	*87*	*71*	..	..	*73*	*57*	*6*	..	*44*	*31*
	Jamunaya Falya		*21*	*21*	*154*	*74*	*80*	..	..	*74*	*80*	*12*	..	*36*	*16*
157	Bilwani	2,520.65	196	203	1,258	635	623	16	20	350	341	47	3	349	268
	Bilwani		*120*	*127*	*742*	*380*	*362*	*16*	*20*	*217*	*208*	*43*	*3*	*209*	*155*
	Dokar Kund		*15*	*15*	*106*	*56*	*50*	..	..	*56*	*50*	..	..	*31*	*24*
	Awalyapura		*27*	*27*	*160*	*77*	*83*	..	..	*77*	*83*	*4*	..	*42*	*15*
	Bhatu Falya		*34*	*34*	*250*	*122*	*128*	..	..	..	..	..	..	*67*	*74*
158	Danod	3,914.19	336	337	2,282	1,162	1,120	19	20	1034	995	70	5	626	249
	Patel Falya		*39*	*39*	*212*	*101*	*111*	..	..	*94*	*104*	*19*	*2*	*59*	*32*
	Bharud Falya		*45*	*46*	*266*	*136*	*130*	*19*	*20*	*15*	*12*	*19*	*3*	*69*	*46*
	Dabar Falya		*26*	*26*	*164*	*82*	*82*	..	..	*82*	*82*	*4*	..	*32*	*33*
	Bad Falya		*35*	*35*	*248*	*125*	*123*	..	..	*125*	*123*	*3*	..	*58*	*4*
	Bichla Falya		*77*	*77*	*622*	*321*	*301*	..	..	*321*	*301*	*13*	..	*189*	*61*
	Gabarya Falya		*31*	*31*	*259*	*142*	*117*	..	..	*142*	*117*	*1*	..	*70*	*22*
	Kalasya Falya		*36*	*36*	*239*	*113*	*126*	..	..	*113*	*126*	*6*	..	*71*	*26*
	Morya Falya		*47*	*47*	*272*	*142*	*130*	..	..	*142*	*130*	*5*	..	*78*	*25*
159	Choutarya	2,692.56	85	85	650	349	301	24	16	325	285	2	..	185	55
	Choutarya		*46*	*46*	*314*	*171*	*143*	*24*	*16*	*147*	*127*	*1*	..	*90*	*36*
	Bagdara		*39*	*39*	*336*	*178*	*158*	..	..	*178*	*158*	*1*	..	*95*	*19*
160	Indrapur (Rehtaya)	6,063.56	318	344	2,229	1,145	1,084	65	64	847	793	59	3	553	26
	Morachya Falya		*5*	*5*	*39*	*21*	*18*	..	..	*21*	*18*	.	..	*10*	..
	Lokhadev		*8*	*8*	*70*	*40*	*30*	..	..	*13*	*9*	*5*	..	*22*	*2*
	Adi Khodari		*13*	*13*	*70*	*29*	*41*	..	..	*29*	*41*	..	..	*22*	..
	Imli Falya		*14*	*14*	*80*	*48*	*32*	..	..	*48*	*32*	..	..	*25*	..
	Indarpur Kheda		*137*	*161*	*948*	*500*	*448*	*57*	*54*	*414*	*373*	*48*	*3*	*225*	*16*
	Bormali		*25*	*25*	*170*	*87*	*83*	..	..	*87*	*83*	*1*	..	*43*	..
	Talab Falya		*48*	*48*	*419*	*206*	*213*	..	..	*206*	*213*	..	..	*90*	*3*
	Bhingara		*68*	*70*	*433*	*214*	*219*	*8*	*10*	*29*	*24*	*5*	..	*116*	*5*
161	Khadkya Mhow	2,387.09	48	48	362	166	196	..	..	142	166	..	.	91	20
	Khadkya Mhow		*39*	*39*	*277*	*125*	*152*	..	..	*101*	*122*	..	..	*68*	*16*
	Mundya Falya		*9*	*9*	*85*	*41*	*44*	..	..	*41*	*44*	..	..	*23*	*4*
162	Sidadi	2,784.29	86	86	853	458	395	14	10	444	385	..	..	246	173
	Sidadi		*30*	*30*	*303*	*174*	*129*	*14*	*10*	*160*	*119*	..	..	*83*	*47*
	Mudya Falya		*23*	*23*	*223*	*112*	*111*	..	..	*112*	*111*	..	..	*66*	*48*

RAJPUR TAHSIL

WORKERS																						
I		II		III		IV		V(a)		V(b)		VI		VII		VIII		IX		X Non-Workers		L.C. No.
M	F	M	F	M	F	M	F	M	F	M	F	M	F	M	F	M	F	M	F	M	F	
17	18	19	20	21	22	23	24	25	26	27	28	29	30	31	32	33	34	35	36	37	38	1
4	*2*	*10*	*8*	..	..	..	..	..	..	..	..	..	..	..	..	..	.	..	..	*12*	*17*	
1	..	*23*	*18*	..	..	..	..	.	..	..	..	*1*	..	..	..	..	..	..	..	*19*	*18*	
2	..	*30*	*12*	..	..	..	..	..	..	..	..	..	..	..	..	..	..	..	..	*23*	*35*	
..	..	*11*	*7*	..	..	..	..	..	..	..	..	..	..	..	..	..	..	..	.	*11*	*15*	
10	*1*	*10*	*3*	..	..	..	..	..	..	..	..	..	..	..	..	..	..	..	.	*24*	*51*	
50	..	26	..	..	..	..	..	..	..	..	..	..	..	..	..	..	..	..	..	77	155	152
75	68	19	29	5	6	..	..	..	..	..	..	..	..	..	..	..	..	..	..	103	122	153
39	*30*	*16*	*26*	*5*	*6*	..	..	..	..	..	..	..	..	..	..	..	..	..	..	*51*	*76*	
36	*38*	*3*	*3*	–	..	..	..	..	..	..	..	..	..	..	..	..	..	..	..	*52*	*46*	
163	131	75	89	11	..	..	..	..	..	1	..	2	..	1	1	..	..	5	1	217	302	154
119	*90*	*43*	*59*	*11*	..	..	..	..	..	*1*	..	..	..	*1*	*1*	..	..	*5*	..	*150*	*226*	
44	*41*	*32*	*30*	..	..	..	..	..	..	..	..	*2*	..	..	..	..	..	..	*1*	*67*	*76*	
144	38	37	31	..	..	..	..	..	..	..	..	..	..	1	..	..	..	..	..	152	222	155
88	*15*	*32*	*26*	..	.	..	..	..	..	..	..	..	..	*1*	..	..	..	..	..	*105*	*156*	
40	*18*	*3*	*1*	..	..	..	..	..	..	..	..	..	..	..	..	..	..	.	..	*30*	*52*	
16	*5*	*2*	*4*	..	..	..	..	..	..	..	.	..	..	..	..	..	..	..	..	*17*	*14*	
390	314	40	60	..	..	..	..	6	1	1	..	..	..	1	..	..	..	5	..	359	373	156
320	*297*	*30*	*30*	..	..	..	..	*6*	*1*	*1*	.	.	..	*1*	..	..	..	*5*	..	*278*	*269*	
39	*16*	*5*	*15*	..	..	..	..	..	..	..	..	..	..	..	..	..	..	..	..	*43*	*40*	
31	*1*	*5*	*15*	..	..	..	..	..	..	..	..	..	..	..	..	.	..	..	..	*38*	*64*	
289	219	49	46	8	1	..	..	..	..	1	..	..	..	1	..	..	.	1	2	286	355	157
161	*112*	*37*	*41*	*8*	..	..	..	..	..	*1*	..	..	..	*1*	..	..	..	*1*	*2*	*171*	*207*	
31	*22*	..	*1*	..	*1*	..	..	..	..	..	..	..	.	..	..	..	..	..	..	*25*	*26*	
30	*12*	*12*	*3*	..	..	..	.	..	..	–	..	..	..	..	..	..	.	.	..	*35*	*68*	
67	*73*	..	*1*	..	..	.	..	..	..	..	.	..	..	..	..	..	.	..	.	*55*	*54*	
393	104	201	130	7	..	..	..	18	15	..	..	1	..	2	..	..		4	..	536	871	158
46	*18*	*4*	*14*	*4*	..	..	..	*1*	..	..	..	*1*	.	*2*	..	..	..	*1*	..	*42*	*79*	
38	*26*	*9*	*5*	*2*	..	..	..	*17*	*15*	..	..	..	..	..	.	..	..	*3*	..	*67*	*84*	
31	*32*	*1*	*1*	..	..	..	..	..	..	..	..	..	..	..	..	..	..	.	..	*50*	*49*	
54	*1*	*4*	*3*	..	..	..	..	..	..	..	..	.	..	..	..	..	..	..	..	*67*	*119*	
93	..	*95*	*61*	*1*	..	..	..	..	.	.	..	..	..	..	..	.	..	..	..	*132*	*240*	
50	..	*20*	*22*	..	..	.	..	..	..	..	..	..	..	..	..	..	..	..	.	*72*	*95*	
35	*26*	*36*	..	..	..	..	..	..	..	..	..	..	..	.	..	..	..	..	..	*42*	*100*	
46	*1*	*32*	*24*	..	..	..	.	..	..	..	..	.	..	..	..	..	..	.	.	*64*	*105*	
177	55	..	..	8	.	..	..	..	..	..	..	..	..	..	..	..	..	.	.	164	246	159
90	*36*	..	..	..	..	..	..	..	..	..	..	..	..	..	.	..	.	..	..	*81*	*107*	
87	*19*	..	..	*8*	..	..		..	.	..	..	..	..	..	..	..	..	..	..	*83*	*139*	
501	16	29	9	9	..	..	..	..	.	7	1	..	..	1	..	.	..	6	..	592	1058	160
9	..	*1*	..	..	..	..	..	..	..	..	..	..	..	..	..	..	..	..	..	*11*	*18*	
11	..	*5*	*2*	*6*	..	..	..	..	..	..	..	..	..	..	..	..	..	..	..	*18*	*28*	
22	..	..	..	..	..	..	..	..	..	..	..	..	..	..	..	..	..	..	..	7	41	
24	..	*1*	..	..	..	..	..	..	..	..	..	..	.	..	..	..	..	..	..	*23*	*32*	
193	*12*	*18*	*4*	..	..	..	..	..	..	*7*	..	..	..	*1*	..	..	..	*6*	..	*275*	*432*	
41	..	*2*	..	..	..	..	..	..	..	..	..	..	..	..	..	..	..	..	..	*44*	*83*	
90	*1*	..	*2*	..	..	..	..	..	..	..	..	..	..	..	..	..	..	..	..	*116*	*210*	
111	*3*	*2*	*1*	*3*	..	..	..	..	..	..	*1*	..	..	..	..	..	..	..	..	*98*	*214*	
73	4	17	16	1	..	..	..	..	..	..	..	..	..	..	..	..	..	..	..	75	176	161
57	*4*	*10*	*12*	*1*	..	..	..	..	..	..	..	..	..	..	..	..	..	..	..	*57*	*136*	
16	..	*7*	*4*	..	..	..	..	..	..	..	..	..	..	..	..	..	..	..	..	*18*	*40*	
234	135	12	38	..	..	..	..	..	..	..	..	..	..	..	..	..	..	..	..	212	222	162
81	*38*	*2*	*9*	..	..	..	..	..	..	..	..	..	..	..	..	..	..	..	..	*91*	*82*	
64	*37*	*2*	*11*	..	..	..	..	..	..	..	.	..	.	.	..	..	..	..	..	*46*	*63*	

PRIMARY CENSUS ABSTRACT

L.C. No.	Name of Village/ Town/Ward/ Urban Block	Area of village in Acres and of Town/ Ward in Km²	Occupied residential houses	No. of Households	Total Population (including institutional and houseless population)			Scheduled Castes		Scheduled Tribes		Literate and educated persons		(I-IX) Total Workers	
					P	M	F	M	F	M	F	M	F	M	F
1	2	3	4	5	6	7	8	9	10	11	12	13	14	15	16
	Khadkya Falya		*33*	*33*	*327*	*172*	*155*	..	..	*172*	*155*	..	..	*97*	*78*
163	Upla		190	203	1,558	781	777	31	37	680	689	38	3	356	117
	Upla		*72*	*78*	*592*	*301*	*291*	..	*6*	*280*	*279*	*30*	*3*	*124*	*77*
	Nedu Fala		*17*	*19*	*163*	*82*	*81*	..	..	*77*	*75*	..	..	*29*	*24*
	Jodyaanjad		*11*	*11*	*104*	*58*	*46*	..	..	*58*	*46*	*1*	..	*21*	*16*
	Patel Falya		*33*	*34*	*226*	*110*	*116*	*31*	*31*	*77*	*80*	*6*	..	*61*	..
	Gurda Falya		*9*	*10*	*97*	*46*	*51*	..	..	*46*	*51*	..	..	*23*	..
	Warali Falya		*21*	*21*	*185*	*89*	*96*	..	..	*88*	*96*	*1*	..	*50*	..
	Lohar Falya		*15*	*18*	*116*	*54*	*62*	..	..	*54*	*62*	..	..	*28*	..
	Banjar Falya		*12*	*12*	*75*	*41*	*34*	..	..	..	..	..	..	*20*	..
164	Ekalpura	2,419.52	88	93	867	448	419	37	44	395	363	32	4	258	21
	Bamanya Falya		*9*	*10*	*99*	*55*	*44*	..	..	*55*	*44*	..	..	*35*	*5*
	Patel Falya		*20*	*22*	*178*	*86*	*92*	*18*	*29*	*64*	*60*	*9*	*1*	*51*	*3*
	Bhagoti Falya		*17*	*19*	*159*	*83*	*76*	*19*	*15*	*52*	*52*	*21*	*3*	*39*	*7*
	Narengya Falya		*27*	*27*	*268*	*140*	*128*	..	..	*140*	*128*	..	..	*85*	*6*
	Dabar Falya		*15*	*15*	*163*	*84*	*79*	..	..	*84*	*79*	*2*	..	*48*	..
165	Savarda	1,234.19	63	80	670	332	338	28	26	286	295	52	1	183	143
	Radhu Falya		*23*	*36*	*291*	*138*	*153*	*28*	*26*	*101*	*116*	*24*	..	*78*	*58*
	School Falya		*21*	*22*	*205*	*111*	*94*	..	..	*105*	*90*	*23*	*1*	*55*	*43*
	Patel Falya		*19*	*22*	*174*	*83*	*91*	..	..	*80*	*89*	*5*	..	*50*	*42*
166	Matli	2,037.60	73	83	701	346	355	27	23	305	323	20	5	177	112
	Dhola badi		*19*	*23*	*216*	*112*	*104*	*27*	*23*	*85*	*81*	*4*	*1*	*58*	*33*
	Patel Falya		*29*	*31*	*227*	*105*	*122*	..	..	*94*	*114*	*11*	*3*	*58*	*39*
	Tadvi Falya		*11*	*13*	*120*	*57*	*63*	..	..	*57*	*63*	..	..	*29*	*12*
	Eakirya Falya		*14*	*16*	*138*	*72*	*66*	..	..	*69*	*65*	*5*	*1*	*32*	*28*
167	Jodai	2,038.47	105	105	870	431	439	20	19	409	420	5	..	181	177
	Sanwarya Falya		*22*	*22*	*164*	*82*	*82*	..	..	*81*	*82*	*2*	..	*43*	*41*
	Semla Falya		*21*	*21*	*171*	*88*	*83*	..	..	*88*	*83*	..	..	*33*	*34*
	Bhilal Falya		*20*	*20*	*152*	*75*	*77*	..	..	*75*	*77*	*2*	..	*30*	*29*
	Khadkya Falya		*25*	*25*	*234*	*111*	*123*	..	..	*111*	*123*	..	..	*44*	*47*
	Patel Falya		*17*	*17*	*149*	*75*	*74*	*20*	*19*	*54*	*55*	*1*	..	*31*	*26*
168	Nihali (Jodai)	3,327.50	130	133	1,066	541	525	40	57	483	459	65	5	283	267
	Pajarya Falya		*13*	*13*	*91*	*45*	*46*	..	..	*45*	*46*	*3*	..	*29*	*23*
	School Falya		*35*	*37*	*350*	*178*	*172*	*40*	*57*	*124*	*108*	*21*	*2*	*89*	*89*
	Juna Patel Falya		*32*	*32*	*224*	*112*	*112*	..	..	*112*	*112*	*28*	*2*	*55*	*57*
	Palas pani		*13*	*13*	*99*	*56*	*43*	..	..	*52*	*41*	*3*	..	*30*	*25*
	Chappeda Falya		*12*	*13*	*94*	*42*	*52*	..	..	*42*	*52*	*8*	..	*24*	*26*
	Dhawadj Falya		*25*	*25*	*208*	*108*	*100*	..	..	*108*	*100*	*2*	*1*	*56*	*47*
169	Mandwadi	3,354.54	69	72	525	279	246	24	28	252	216	33	8	152	93
	Harijan Falya		*27*	*28*	*231*	*118*	*113*	*24*	*28*	*94*	*85*	*11*	*2*	*72*	*51*
	Patel Falya		*24*	*26*	*165*	*89*	*76*	..	..	*86*	*74*	*21*	*5*	*45*	*17*
	Bor Kachli Falya		*18*	*18*	*129*	*72*	*57*	..	..	*72*	*57*	*1*	*1*	*35*	*25*
170	Temla (Panwa)	2,059.78	91	95	693	340	353	21	26	264	276	36	1	173	133
	Ajanya pani		*32*	*33*	*253*	*130*	*123*	..	..	*130*	*123*	*6*	*1*	*62*	*38*
	Patel Falya		*22*	*25*	*192*	*87*	*105*	*8*	*10*	*79*	*95*	*19*	..	*47*	*39*
	Kheda		*37*	*37*	*248*	*123*	*125*	*13*	*16*	*55*	*58*	*11*	..	*64*	*56*
171	Panwa	2,919.02	147	150	1,106	574	532	7	2	500	473	65	6	299	273
	Motapura		*60*	*60*	*441*	*223*	*218*	..	..	*220*	*216*	*12*	*1*	*131*	*122*
	Haldipura		*29*	*26*	*231*	*123*	*108*	..	..	*123*	*108*	*7*	..	*57*	*53*
	Khalya Falya		*58*	*64*	*434*	*228*	*206*	*7*	*2*	*157*	*149*	*46*	*5*	*111*	*98*
172	Gawha	1,363.60	81	81	529	271	258	8	3	259	254	8	..	146	130
	Kalakhet		13	13	99	44	55	..	..	44	55	..	..	21	26

RAJPUR TAHSIL

WORKERS																					
I		II		III		IV		V(a)		V(b)		VI		VII		VIII		IX		X Non-Workers		L.C. No.
M	F	M	F	M	F	M	F	M	F	M	F	M	F	M	F	M	F	M	F	M	F	
17	18	19	20	21	22	23	24	25	26	27	28	29	30	31	32	33	34	35	36	37	38	1
89	*60*	*8*	*18*	..	..	..	..	.	..	..	..	..	..	..	..	..	..	..	..	*75*	*77*	
300	99	31	18	2	..	..	..	9	..	..	..	..	..	5	..	..	..	9	..	425	660	163
83	*60*	*22*	*17*	*2*	.	..	..	*6*	..	..	..	..	..	*3*	..	..	..	*8*	..	*177*	*214*	
27	*23*	*2*	*1*	..	.	..	..	.	..	..	..	..	..	..	..	..	..	..	..	*53*	*57*	
21	*16*	..	..	..	..	..	..	..	..	..	..	..	..	..	..	..	..	..	..	*37*	*30*	
55	..	*1*	..	..	..	..	..	*3*	..	..	..	..	..	*2*	..	..	..	..	..	*49*	*116*	
23	..	..	..	..	..	..	..	..	..	..	..	..	..	..	..	..	..	..	..	*23*	*51*	
49	..	..	..	..	..	..	..	..	..	..	..	..	..	..	..	..	..	*1*	..	*39*	*96*	
27	..	*1*	..	..	..	..	..	..	..	..	..	..	..	..	..	..	..	..	..	*26*	*62*	
15	..	*5*	..	..	..	..	..	..	..	..	..	..	..	..	..	..	..	..	..	*21*	*34*	
240	4	17	17	..	..	..	..	..	..	..	..	..	..	..	..	..	..	1	..	190	398	164
28	*4*	*7*	*1*	..	..	..	..	..	..	..	..	..	..	..	..	..	..	..	..	*20*	*39*	
49	..	*1*	*3*	..	..	..	..	..	..	..	..	..	..	..	..	..	..	*1*	..	*35*	*89*	
36	..	*3*	*7*	..	..	..	..	..	..	..	..	..	..	..	..	..	..	..	..	*44*	*69*	
80	..	*5*	*6*	..	..	..	..	..	..	..	..	..	..	..	..	..	..	..	..	*55*	*122*	
47	..	*1*	..	..	..	..	..	..	..	..	..	..	..	..	..	..	..	..	..	*36*	*79*	
168	142	12	1	..	..	..	..	..	..	..	..	..	..	2	..	..	..	1	..	*149*	*195*	165
71	*57*	*7*	*1*	..	..	..	..	..	..	..	..	..	..	..	..	..	..	..	..	*60*	*95*	
48	*43*	*5*	..	..	..	..	..	.	..	..	..	..	..	*1*	..	..	..	*1*	..	*56*	*51*	
49	*42*	..	..	..	..	..	..	..	..	..	..	..	..	*1*	..	..	..	..	..	*33*	*49*	
169	111	1	..	..	..	..	..	3	1	..	..	..	..	2	..	..	..	2	..	169	243	166
58	*33*	..	..	..	..	..	..	..	..	..	..	..	..	..	..	..	..	..	..	54	*71*	
52	*38*	*1*	..	..	..	..	..	*3*	*1*	..	..	..	..	..	..	..	..	*2*	..	*47*	*83*	
29	*12*	..	..	..	..	..	..	..	..	..	..	..	..	..	..	..	..	..	..	*28*	*51*	
30	*28*	..	..	..	..	..	..	.	..	..	..	..	..	*2*	..	..	..	..	..	*40*	*38*	
178	176	1	1	..	..	..	.	..	..	..	..	..	..	1	..	..	..	1	..	250	262	167
42	*41*	..	..	..	..	..	..	.	..	..	..	..	..	*1*	..	..	..	..	..	*39*	*41*	
32	*33*	*1*	*1*	..	..	.	..	..	..	..	..	..	..	..	..	..	..	..	..	*55*	*49*	
30	*29*	.	.	..	..	..	..	..	..	..	..	..	..	..	..	..	..	..	..	*45*	*48*	
44	*47*	..	..	..	..	..	..	..	.	*1*	..	..	..	..	..	..	..	..	..	*67*	*76*	
30	*26*	..	..	..	..	..	..	..	..	..	..	..	..	..	..	..	..	*1*	..	*44*	*48*	
265	259	9	3	..	..	..	..	6	5	..	..	..	..	1	..	..	..	2	..	258	258	168
29	*23*	..	..	..	..	..	..	..	..	..	..	..	..	..	..	..	..	..	..	*16*	*23*	
81	*85*	*2*	..	..	..	..	..	*4*	*4*	..	..	..	..	*1*	..	..	..	*1*	..	*89*	*83*	
51	*54*	*3*	*3*	.	..	..	..	..	..	..	..	..	..	..	..	..	..	*1*	..	*57*	*55*	
25	*24*	*3*	.	..	..	..	..	*2*	*1*	..	..	.	..	..	..	..	..	..	..	*26*	*18*	
23	*26*	*1*	..	..	..	..	..	..	..	..	..		..	..	..	..	..	..	..	*18*	*26*	
56	*47*	.	..	..	..	..	..	..	..	.	..	..	..	..	..	..	..	..	..	*52*	*53*	
139	89	11	4	..	..	..	.	..	..	..	..	..	..	1	..	..	..	1	..	127	153	169
68	*47*	*4*	*4*	..	..	..	..	..	..	..	..	..	..	..	..	..	..	..	..	*46*	*62*	
36	*17*	*7*	..	..	..	..	..	..	..	..	..	..	..	*1*	..	..	..	*1*	..	*44*	*59*	
35	*25*	..	..	.	..	..	..	.	..	..	..	..	..	..	..	..	..	..	..	*37*	*32*	
160	115	9	18	3	..	..	..	..	..	..	..	..	..	..	..	..	..	1	..	167	220	170
58	*37*	*2*	*1*	*2*	..	..	..	..	..	..	..	..	..	..	..	..	..	..	..	*68*	*85*	
47	*39*	..	..	..	..	..	..	..	..	..	..	..	..	..	..	..	..	..	..	*40*	*66*	
55	*39*	*7*	*17*	*1*	.	..	..	..	..	..	..	..	..	..	..	.	..	*1*	..	*59*	*69*	
285	267	9	6	..	..	..	..	..	..	1	..	1	..	1	..	1	..	1	..	275	259	171
130	*121*	*1*	*1*	..	..	..	..	..	..	..	..	..	..	..	..	..	..	..	..	*92*	*96*	
57	*53*	..	..	..	..	..	..	..	..	..	..	..	..	..	..	..	..	..	..	*66*	*55*	
98	*93*	*8*	*5*	..	..	..	..	..	..	*1*	..	*1*	..	*1*	..	*1*	..	*1*	..	*117*	*108*	
125	104	21	26	..	..	..	..	..	..	..	..	..	..	..	..	..	..	..	..	125	128	172
21	*26*	.	..	..	..	..	..	..	..	..	..	..	..	..	..	..	..	..	..	*23*	*29*	

PRIMARY CENSUS ABSTRACT

L.C. No.	Name of Village/ Town/Ward/ Urban Block	Area of village in Acres and of Town/ Ward in Km²	Occupied residential houses	No. of Households	Total Population (including institutioual and houseless population)			Scheduled Castes		Scheduled Tribes		Literate and educated persons		(I-IX) Total Workers	
					P	M	F	M	F	M	F	M	F	M	F
1	2	3	4	5	6	7	8	9	10	11	12	13	14	15	16
	Patelpura		*47*	*47*	*271*	*144*	*127*	*8*	*3*	*136*	*124*	*6*	..	*80*	*68*
	Dahimata		*21*	*21*	*159*	*83*	*76*	..	..	*79*	*75*	*2*	..	*45*	*36*
173	Deola	992.10	62	64	414	204	210	41	37	103	122	79	24	97	75
	Awadya Falya		*7*	*8*	*58*	*31*	*27*	..	..	*31*	*27*	*6*	..	*13*	*2*
	Sadakpura		*15*	*16*	*108*	*51*	*57*	..	..	*29*	*38*	*16*	*5*	*26*	*24*
	Kheda		*23*	*23*	*121*	*65*	*56*	*17*	*11*	*10*	*13*	*38*	*17*	*24*	*14*
	Nes		*17*	*17*	*127*	*57*	*70*	*24*	*26*	*33*	*44*	*19*	*2*	*34*	*35*
174	Ozar	1,942.76	668	695	4,147	2,175	1,972	98	106	369	319	996	539	1,079	308
	Ozar		*453*	*474*	*2,803*	*1,508*	*1,295*	*16*	*13*	*232*	*170*	*773*	*378*	*722*	*108*
	Yashwantpura		*144*	*147*	*899*	*443*	*456*	*82*	*93*	*30*	*36*	*209*	*161*	*226*	*88*
	Chaudharipura		*22*	*22*	*123*	*57*	*66*	..	..	*57*	*66*	*4*	..	*32*	*32*
	Kukadiya Beda		*35*	*35*	*212*	*110*	*102*	..	..	..	..	*6*	..	*73*	*58*
	Kawachapura		*14*	*17*	*110*	*57*	*53*	..	..	*50*	*47*	*4*	..	*26*	*22*
175	Golpura	207.56	17	19	128	63	65	9	13	54	52	11	..	40	26
176	Awalya	424.64	16	18	112	54	58	..	..	54	58	51	..	30	34
177	Bhorwada	2,320.54	177	178	1,200	588	612	8	6	580	606	57	2	301	238
	Patelpura		*42*	*42*	*289*	*139*	*150*	*8*	*6*	*131*	*144*	*27*	*1*	*69*	*55*
	Kheda Ada		*43*	*43*	*264*	*133*	*131*	..	..	*133*	*131*	*1*	..	*67*	*45*
	Malpura		*92*	*93*	*647*	*316*	*331*	..	..	*316*	*331*	*29*	*1*	*165*	*138*
178	Bobalwadi	3,729.23	150	150	1,045	532	513	7	1	509	503	39	..	283	278
	Mahumandli		*30*	*30*	*173*	*85*	*88*	..	..	*82*	*86*	..	..	*51*	*48*
	Khedapura		*35*	*35*	*249*	*132*	*117*	*7*	*1*	*122*	*115*	*30*	..	*72*	*66*
	Devjhiri		*60*	*60*	*453*	*222*	*231*	..	..	*222*	*231*	*6*	..	*118*	*123*
	Kala Khet		*25*	*25*	*170*	*93*	*77*	..	..	*83*	*71*	*3*	..	*42*	*41*
179	Ghusgaon	2,445.38	108	134	903	457	446	9	4	420	426	41	5	230	214
	Tharapura		*21*	*27*	*157*	*78*	*79*	..	..	*78*	*79*	..	..	*41*	*37*
	Patelpura		*28*	*32*	*209*	*117*	*92*	.	..	*117*	*92*	*20*	..	*63*	*51*
	Thok beda		*16*	*23*	*182*	*82*	*100*	..	..	*82*	*100*	*2*	*2*	*38*	*48*
	Khedapura		*43*	*52*	*355*	*180*	*175*	*9*	*4*	*143*	*155*	*19*	*3*	*88*	*78*
180	Nilkanth	1,009.56	36	36	305	*162*	*143*	..	..	125	115	..	..	98	89
	Patelpura		*11*	*11*	*146*	*79*	*67*	..	..	*79*	*67*	..	..	*49*	*41*
	Tadvipura		*25*	*25*	*159*	*83*	*76*	..	..	*46*	*48*	..	..	*49*	*48*
181	Nagalwadi Khurd	1,232.22	83	83	538	272	266	1	..	259	253	29	94	149	140
	Alyapura		*15*	*15*	*75*	*38*	*37*	..	..	*38*	*37*	*4*	..	*21*	*17*
	Masnyapura		*29*	*29*	*204*	*108*	*96*	*1*	..	*107*	*96*	*15*	*94*	*58*	*52*
	Duduapura		*7*	*7*	*35*	*15*	*20*	..	..	*15*	*20*	..	..	*10*	*138*
	Chohanyapura		*18*	*18*	*120*	*64*	*56*	..	..	*52*	*43*	*9*	..	*34*	*33*
	Kali Karai		*14*	*14*	*104*	*47*	*57*	..	..	*47*	*57*	*1*	..	*26*	*25*
182	Balsamund	1,853.50	153	161	998	491	507	67	70	249	272	130	31	315	138
	Balsamund		*84*	*92*	*543*	*276*	*267*	*57*	*63*	*44*	*39*	*108*	*30*	*171*	*54*
	Solyapura		*32*	*32*	*198*	*97*	*101*	..	..	*97*	*101*	*15*	..	*60*	*33*
	Moripura		*37*	*37*	*257*	*118*	*139*	*10*	*7*	*108*	*132*	*7*	*1*	*84*	*51*
183	Takali	1,808.95	70	75	492	252	240	9	3	243	237	21	..	141	132
	Patelpura		*41*	*44*	*300*	*158*	*142*	..	..	*158*	*142*	*10*	..	*87*	*84*
	Bedipura		*29*	*31*	*192*	*94*	*98*	*9*	*3*	*85*	*95*	*11*	..	*54*	*48*
184	Ladgaon	991.06	61	62	409	210	199	21	21	119	102	6	..	113	112
185	Salitanda (Khurd)	825.35	41	44	360	191	169	..	..	170	153	1	..	101	95
186	Matpur	1,515.94	71	74	522	260	262	21	34	221	209	7	..	154	135
	Damthapura		*22*	*23*	*166*	*91*	*75*	..	..	*91*	*75*	*2*	..	*53*	*36*
	Dagdya Falya		*18*	*18*	*118*	*62*	*56*	..	..	*44*	*37*	..	..	*37*	*30*
	Patel Falya		*31*	*33*	*238*	*107*	*131*	*21*	*34*	*86*	*97*	*5*	..	*64*	*69*
187	Nanded	1,298.66	105	107	731	372	359	8	11	358	345	12	..	206	185

WORKERS																						
I		II		III		IV		V(a)		V(b)		VI		VII		VIII		IX		X Non-Workers		L.C. No.
M	F	M	F	M	F	M	F	M	F	M	F	M	F	M	F	M	F	M	F	M	F	
17	18	19	20	21	22	23	24	25	26	27	28	29	30	31	32	33	34	35	36	37	38	1
69	*53*	*11*	*15*	..	..	..	..	..	..	..	..	..	..	..	..	..	..	..	..	*64*	*59*	
35	*25*	*10*	*11*	..	..	..	..	..	..	..	..	..	..	..	..	..	..	..	..	*38*	*40*	
67	51	22	24	..	..	..	..	..	..	1	..	2	..	1	..	..	..	4	..	107	135	173
13	*2*	..	..	..	..	..	..	..	..	..	..	..	..	..	..	..	..	..	..	*18*	*25*	
21	*18*	*4*	*6*	..	..	..	..	..	..	..	..	..	..	..	..	..	..	*1*	..	*25*	*33*	
11	*5*	*8*	*9*	..	..	..	..	..	..	..	..	*1*	..	*1*	..	..	..	*3*	..	*41*	*42*	
22	*26*	*10*	*9*	..	..	..	..	..	..	*1*	..	*1*	..	..	..	..	..	..	..	*23*	*35*	
281	122	97	98	56	8	..	..	151	21	56	6	8	..	258	10	10	..	162	43	1096	1,664	174
160	*21*	*57*	*37*	*33*	*3*	..	..	*108*	*16*	*47*	*3*	*7*	..	*194*	*9*	*6*	..	*110*	*19*	*786*	*1,187*	
27	*14*	*17*	*41*	*9*	*2*	..	..	*43*	*5*	*9*	*3*	*1*	..	*64*	*1*	*4*	..	*52*	*22*	*217*	*368*	
28	*28*	*1*	*1*	*3*	*1*	..	..	..	..	..	..	..	..	..	..	..	..	..	*2*	*25*	*34*	
47	*44*	*16*	*12*	*10*	*2*	..	..	..	..	..	..	..	..	..	..	..	..	..	..	*37*	*44*	
19	*15*	*6*	*7*	*1*	..	..	..	..	..	..	..	..	..	..	..	..	..	..	..	*31*	*31*	
28	19	7	5	..	..	..	..	4	2	..	..	..	..	..	..	..	..	1	..	23	39	175
29	33	1	1	..	..	..	..	..	..	..	..	..	..	..	..	..	..	..	..	24	24	176
266	209	30	28	2	1	..	..	1	..	..	..	..	..	..	..	..	..	2	..	287	374	177
45	*35*	*19*	*20*	*2*	..	..	..	*1*	..	..	..	..	..	..	..	..	..	*2*	..	*70*	*95*	
64	*40*	*3*	*4*	..	*1*	..	..	..	..	..	..	..	..	..	..	..	..	..	..	*66*	*86*	
157	*134*	*8*	*4*	..	..	..	..	..	..	..	..	..	..	..	..	..	..	..	..	*151*	*193*	
257	259	21	19	2	..	.	..	..	..	..	..	..	..	1	..	..	..	2	..	249	235	178
44	*42*	*7*	*6*	..	..	.	..	..	..	..	..	..	..	..	..	..	..	..	..	*34*	*40*	
58	*57*	*9*	*9*	*2*	..	..	..	..	..	..	..	..	..	*1*	..	..	..	*2*	..	*60*	*51*	
113	*119*	*5*	*4*	..	..	..	..	..	..	..	..	..	..	..	..	..	..	..	..	*104*	*108*	
42	*41*	..	..	..	..	..	..	..	..	..	..	..	..	..	..	..	..	..	..	*51*	*36*	
216	207	10	7	..	..	..	..	..	..	..	..	..	..	1	..	..	..	3	..	227	232	179
41	*37*	..	..	..	..	..	..	..	..	..	..	..	..	..	..	..	..	..	..	*37*	*42*	
60	*49*	*2*	*2*	..	..	..	..	..	..	..	..	..	..	..	..	..	..	*1*	..	*54*	*41*	
38	*48*	..	..	..	..	..	..	..	..	..	.	..	..	..	..	..	..	..	..	*44*	*52*	
77	*73*	*8*	*5*	..	..	..	..	..	..	..	..	..	..	*1*	..	..	..	*2*	..	*92*	*97*	
81	74	17	15	..	..	..	..	..	..	..	..	..	..	..	..	..	..	..	..	64	54	180
45	*37*	*4*	*4*	..	..	..	..	..	..	..	..	..	..	..	..	..	..	..	..	*30*	*26*	
36	*37*	*13*	*11*	..	..	..	..	..	..	..	..	..	..	..	..	..	..	..	..	*34*	*28*	
145	131	2	9	..	..	.	..	..	..	..	..	..	..	..	..	..	..	2	..	123	126	181
21	*11*	..	*6*	..	..	..	..	..	.	..	..	..	..	..	..	..	..	..	..	*17*	*20*	
56	*50*	*1*	*2*	..	..	..	..	..	..	..	..	..	..	..	..	.	..	*1*	..	*50*	*44*	
10	*13*	..	..	..	..	..	..	..	..	.	..	..	..	..	..	..	..	..	..	*5*	*7*	
33	*33*	..	..	..	..	..	..	..	..	..	..	..	..	..	..	..	..	*1*	..	*30*	*23*	
25	*24*	*1*	*1*	..	..	..	..	..	..	..	..	..	..	..	..	..	..	..	..	*21*	*32*	
249	106	27	32	..	..	..	..	1	..	5	..	..	..	15	..	8	..	10	..	176	369	182
107	*25*	*25*	*29*	..	..	..	..	*1*	..	*5*	..	..	.	*15*	..	*8*	..	*10*	..	*105*	*213*	
58	*33*	*2*	..	..	..	..	..	..	..	..	..	..	..	..	..	..	..	..	..	*37*	*68*	
84	*48*	..	*3*	..	..	..	..	..	..	..	..	..	..	..	..	..	..	..	..	*34*	*88*	
130	116	8	14	..	..	..	..	2	2	..	..	..	..	..	..	..	..	1	..	111	108	183
82	*75*	*5*	*9*	..	..	..	..	..	..	..	..	..	..	..	..	..	..	..	..	*71*	*58*	
48	*41*	*3*	*5*	..	..	..	..	*2*	*2*	..	..	..	..	..	..	..	..	*1*	..	*40*	*50*	
106	88	7	24	..	..	..	..	..	..	..	..	..	..	..	..	..	..	..	..	97	87	184
98	94	3	1	..	..	..	..	.	..	..	..	..	..	..	..	..	..	..	..	90	74	185
153	135	..	..	..	..	..	..	1	..	..	..	..	..	..	..	..	..	..	..	106	127	186
53	*36*	..	..	..	..	..	..	..	..	..	..	..	..	..	..	..	..	.	..	*38*	*39*	
37	*30*	..	..	..	..	..	..	..	..	..	..	..	..	..	..	..	..	..	..	*25*	*26*	
63	*69*	..	..	..	..	..	..	*1*	..	..	..	..	..	..	..	..	..	..	..	*43*	*62*	
193	169	11	16	..	..	..	..	2	..	..	..	..	..	..	..	..	..	..	..	166	174	187

PRIMARY CENSUS ABSTRACT

I.C. L.o	Name of Village/ Town/Ward/ Urban Block	Area of village in Acres and of Town/ Ward in Km²	Occupied residential house	No. of Households	Total Population (including institutional and houseless population)			Scheduled Castes		Scheduled Tribes		Literate and educated persons		(I-IX) Total Workers	
					P	M	F	M	F	M	F	M	F	M	F
1	2	3	4	5	6	7	8	9	10	11	12	13	14	15	16
	Bamanyapura		*33*	*35*	*242*	*118*	*124*	..	..	*118*	*124*	*2*	..	*72*	*60*
	Machakyapura		*60*	*60*	*403*	*208*	*195*	*8*	*11*	194	*181*	6	.	*107*	*100*
	Chohanyapura		*6*	*6*	*50*	*30*	*20*	..	..	*30*	*20*	*3*	..	*16*	*12*
	Sali dharak		*6*	*6*	*36*	*16*	*20*	.	..	*16*	*20*	*1*	..	*11*	*13*
188	Sali Kalan	3,612.79	157	157	1,067	544	523	27	31	431	397	46	10	310	139
	Sali Kalan		*63*	*63*	*387*	*193*	*194*	*2*	*3*	*113*	*101*	*30*	*9*	*102*	*36*
	Bartipura		*25*	*25*	*174*	*90*	*84*	*17*	*17*	*65*	*62*	*7*	..	*49*	*31*
	Bedipura		*9*	*9*	*62*	*31*	*31*	*8*	*11*	*23*	*20*	*1*	..	*22*	*5*
	Patel Falya		*52*	*52*	*387*	*201*	*186*	..	..	*201*	*186*	*8*	*1*	*119*	*59*
	Lawani Falya		*8*	*8*	*57*	*29*	*28*	..	..	*29*	*28*	..	..	*18*	*8*
189	Baghad	3,087.10	170	170	1 288	660	628	9	9	651	619	11	..	388	309
	Nebji Falya		*35*	*35*	*266*	*138*	*128*	..	..	*138*	*128*	*1*	..	*86*	*71*
	Rulji Falya		*24*	*24*	*216*	*108*	*108*	..	..	*108*	*108*	*4*	..	*70*	*57*
	Patel Falya		*27*	*27*	*211*	*101*	*107*	..	..	*104*	*107*	*4*	..	*66*	*54*
	Ganiya Falya		*35*	*35*	*242*	*125*	*117*	..	..	*125*	*117*	..	..	*66*	*51*
	Kisan Falya		*27*	*27*	*198*	*106*	*92*	..	..	*106*	*92*	..	..	*52*	*40*
	Oliya Falya		*22*	*22*	*155*	*79*	*76*	*9*	*9*	*70*	*67*	*2*	..	*48*	*36*
190	Laphangaon	2,596.01	147	175	1,185	578	607	22	28	523	548	33	7	316	303
	Kheda		*62*	*71*	*485*	*243*	*242*	*15*	*23*	*195*	*188*	*22*	*6*	*140*	*111*
	Satda Falya		*56*	*64*	*446*	*210*	*236*	*7*	*5*	*203*	*231*	*6*	*1*	*116*	*133*
	Kanasya Falya		*29*	*40*	*254*	*125*	*129*	..	..	*125*	*129*	*5*	.	*60*	*59*
191	Khapar Kheda	41.03	12	12	78	37	41	..	..	37	41	..	..	24	28
192	Deonali	1,198.06	62	65	457	225	232	3	5	132	136	7	1	129	46
	Patel Falya		*43*	*44*	*301*	*142*	*159*	..	..	*52*	*68*	*6*	.	*76*	*32*
	Member Falya		*19*	*21*	*156*	*83*	*43*	*3*	*5*	*80*	*68*	*1*	*1*	*53*	*14*
193	Nagalwadi Bujurg	3,831.60	418	426	2,521	1,290	1,231	42	43	417	364	317	119	654	256
	Nagalwadi Bujurg		*267*	*269*	*1,399*	*717*	*682*	*42*	*43*	*28*	*32*	*298*	*119*	*371*	*110*
	Goradwadi		*10*	*11*	*91*	*46*	*45*	..	..	*46*	*45*	..	..	*24*	*4*
	Bhatwadi		*38*	*40*	*306*	*166*	*140*	..	..	*166*	*140*	*16*	..	*85*	*15*
	Mawadya		*23*	*26*	*186*	*91*	*95*	..	..	*91*	*95*	*2*	..	*42*	*11*
	Shirpur		*40*	*40*	*239*	*122*	*118*	..	..	*43*	*50*	..	..	*62*	*45*
	Mawadya		*28*	*28*	*206*	*103*	*103*	..	..	*1*	..	..	..	*46*	*46*
	Chogdiya		*12*	*12*	*94*	*46*	*48*	..	..	*42*	*2*	*1*	..	*24*	*25*
194	Jal Kheda		223	225	1,818	942	876	82	79	829	766	20	2	454	4
	Baripura		*31*	*31*	*269*	*128*	*141*	..	..	*128*	*141*	..	..	*65*	*1*
	Tadpura		*33*	*35*	*234*	*122*	*112*	..	..	*122*	*112*	*3*	*1*	*53*	..
	Lobhanyapura		*40*	*40*	*294*	*169*	*125*	..	..	*169*	*125*	..	..	*72*	..
	Banjarapura		*10*	*10*	*91*	*48*	*43*	..	..	17	*12*	..	..	*28*	*1*
	Patelpura		*35*	*35*	*294*	*143*	*151*	..	..	*143*	*151*	*6*	..	*77*	*1*
	Harijanpura		*22*	*22*	*199*	*102*	*97*	*82*	*79*	*20*	*18*	*2*	..	*56*	*1*
	Semlapura		*30*	*30*	*250*	*141*	*109*	..	..	*141*	*100*	*9*	*1*	*63*	..
	Nichlapura		*22*	*22*	*187*	*89*	*98*	..	..	*89*	*98*	..	..	*40*	..
195	Palsud	4,841.23	573	594	4,106	2,137	1,969	162	169	565	478	776	228	914	98
	Palsud		*373*	*392*	*2,524*	*1,328*	*1,196*	*96*	*93*	*112*	*46*	*727*	*224*	*562*	*59*
	Pijra Falya		*30*	*30*	*277*	*136*	*141*	*53*	*60*	*60*	*51*	*5*	..	*53*	*4*
	Sikligar Falya		*10*	*10*	*73*	*39*	*34*	*10*	*11*	*3*	*5*	*2*	..	*11*	..
	Banjara Falya		*49*	*49*	*328*	*178*	*150*	*3*	*5*	*31*	*22*	*13*	..	*78*	*9*
	Bagharapura		*20*	*20*	*219*	*111*	*108*	..	..	*111*	*108*	..	..	*40*	..
	Lohar Falya		*25*	*27*	*192*	*94*	*98*	..	..	*63*	*67*	*18*	*4*	*51*	*12*
	Kundiya		*66*	*66*	*493*	*251*	*242*	..	..	*185*	*179*	*11*	..	*119*	*11*
196	Borali	1,482.95	73	79	672	339	333	29	26	299	301	59	4	149	5
	Patel Falya		*38*	*41*	*357*	*180*	*177*	*29*	*26*	*140*	*145*	*58*	*4*	*80*	*1*

RAJPUR TAHSIL

WORKERS																						
I		II		III		IV		V(a)		V(b)		VI		VII		VIII		IX		X Non-Workers		L.C. N.
M	F	M	F	M	F	M	F	M	F	M	F	M	F	M	F	M	F	M	F	M	F	
17	18	19	20	21	22	23	24	25	26	27	28	29	30	31	32	33	34	35	36	37	38	1
70	*57*	*2*	*3*	..	..	..	..	..	..	..	..	..	..	..	..	..	..	..	..	*46*	*64*	
97	*90*	*8*	*10*	..	..	..	..	*2*	..	..	..	..	..	..	..	..	..	..	..	*101*	*95*	
16	*12*	..	..	..	..	..	..	..	..	..	..	..	.	..	..	..	..	..	..	*14*	*8*	
10	*10*	*1*	*3*	..	..	..	..	..	..	..	..	..	..	..	..	..	..	..	..	*5*	*7*	
267	125	21	12	3	..	..	..	3	..	1	..	5	..	6	2	..	..	4	..	234	384	188
73	*25*	*13*	*9*	..	..	..	..	*1*	..	..	..	*5*	..	*6*	*2*	..	..	*4*	..	*91*	*158*	
46	*29*	..	*2*	*2*	..	..	..	..	..	*1*	..	..	..	..	..	..	..	..	..	*41*	*53*	
15	*5*	*7*	..	..	..	..	..	..	..	..	..	..	..	..	..	..	..	..	..	*9*	*26*	
116	*58*	.	*1*	*1*	..	..	..	*2*	..	..	..	..	..	..	..	..	..	..	..	*82*	*127*	
17	*8*	1	..	..	..	..	..	..	..	..	..	..	..	..	..	..	..	..	..	*11*	*20*	
386	309	2	..	..	..	..	..	..	..	..	..	..	..	..	..	..	..	..	..	272	319	189
86	*71*	..	..	..	..	..	..	..	..	..	..	..	..	..	..	..	..	..	..	*52*	*57*	
70	*57*	..	..	..	..	..	..	..	..	..	..	..	..	..	..	..	..	..	..	*38*	*51*	
64	*54*	*2*	..	..	..	..	..	..	..	..	..	..	..	..	..	..	..	..	..	*38*	*53*	
66	*51*	..	..	..	..	..	..	..	..	..	..	..	..	..	..	..	..	..	..	*59*	*66*	
52	*40*	..	..	..	..	..	..	..	..	..	..	..	..	..	..	..	..	..	..	*54*	*52*	
48	*36*	..	..	..	..	..	..	..	..	..	..	..	..	..	..	..	..	..	..	*31*	*40*	
286	278	25	25	1	..	..	..	..	..	..	..	..	..	2	..	..	..	2	..	262	304	190
117	*92*	*18*	*19*	*1*	..	..	..	..	..	..	..	..	..	2	..	..	..	*2*	..	*103*	*131*	
109	*127*	*7*	*6*	..	..	..	..	..	..	..	..	..	..	..	..	..	..	..	..	*94*	*103*	
60	*59*	..	..	..	..	..	..	..	..	..	..	..	..	..	..	..	..	..	..	*65*	*70*	
24	28	..	..	..	..	..	..	..	..	..	..	..	..	..	..	..	..	..	..	13	13	191
129	46	..	..	..	..	..	..	.	..	..	..	..	..	..	..	..	..	..	..	96	186	192
76	*32*	..	..	..	..	..	..	..	..	..	..	..	..	..	..	..	..	..	..	*66*	*127*	
53	*14*	..	..	..	..	..	..	..	..	..	..	..	..	..	..	..	..	..	..	*30*	*59*	
439	168	103	73	12	..	..	..	12	3	16	1	3	..	26	..	1	..	42	11	636	975	193
177	*46*	*82*	*49*	*12*	..	..	..	*12*	*3*	*16*	*1*	*3*	..	*26*	..	*1*	..	*42*	*11*	*346*	*572*	
24	*4*	..	..	..	..	..	..	..	..	..	..	..	..	..	..	..	..	..	..	*22*	*41*	
85	*15*	..	..	..	..	..	..	..	..	..	..	..	..	..	..	..	..	..	..	*81*	*125*	
42	*11*	..	..	..	..	..	..	..	..	..	..	..	..	..	.	..	..	..	..	*49*	*84*	
50	*31*	*12*	*14*	..	..	..	..	..	..	..	..	..	..	..	..	..	..	..	..	59	*73*	
40	*38*	*6*	*8*	..	..	..	..	..	..	..	..	..	..	..	..	..	..	..	..	*57*	*57*	
21	*23*	*3*	*2*	..	..	..	..	..	..	..	..	..	..	..	..	.	..	..	..	*22*	*23*	
436	1	14	3	..	..	..	..	..	..	..	..	..	..	3	..	..	..	1	..	488	872	194
64	..	*1*	*1*	..	..	..	..	..	..	..	..	..	..	..	..	..	..	..	..	*63*	*140*	
49	..	*3*	..	..	..	..	..	..	..	..	..	..	..	..	..	..	..	*1*	..	*69*	*112*	
70	..	*2*	..	..	..	..	..	..	..	..	..	..	..	..	..	..	..	..	..	*97*	*125*	
25	..	*3*	*1*	..	..	..	..	..	..	..	..	..	..	..	..	..	..	..	..	*20*	*42*	
77	*1*	..	..	..	..	..	..	..	..	..	..	..	..	..	..	..	..	..	..	*66*	*150*	
51	..	*5*	*1*	..	..	..	..	..	..	..	..	..	..	..	..	..	..	..	..	*46*	*96*	
60	..	..	..	..	..	..	..	..	..	..	..	..	..	*3*	..	..	..	..	..	*78*	*109*	
40	..	..	..	..	..	..	..	..	..	..	..	..	..	..	..	..	..	..	..	*49*	*98*	
348	6	97	53	17	..	..	..	134	16	54	2	6	..	159	5	6	..	93	16	1,223	1,871	195
101	*3*	*19*	*17*	*17*	..	..	..	*120*	*16*	*48*	*2*	*6*	..	*154*	*5*	*6*	..	*91*	*16*	*766*	*1,137*	
31	..	*16*	*4*	..	..	..	..	*6*	.	..	..	..	..	..	..	..	..	..	..	*83*	*137*	
.	..	*1*	..	.	.	..	..	*8*	..	*2*	..	..	..	..	..	..	..	..	..	*28*	*34*	
44	..	*29*	*9*	..	..	..	..	..	..	..	..	..	..	*3*	..	..	..	*2*	..	*100*	*141*	
40	..	..	..	..	..	..	..	..	..	..	..	..	..	..	..	..	..	..	..	*71*	*108*	
28	..	*17*	*12*	..	..	..	..	..	..	*4*	..	..	..	*2*	..	..	..	..	..	*43*	*86*	
104	*3*	*15*	*11*	..	..	.	..	..	..	..	..	..	..	..	..	..	..	..	..	*132*	*228*	
141	5	5	..	..	..	..	..	..	..	..	..	..	..	..	..	..	..	3	..	190	328	196
75	*1*	*3*	..	..	.	..	..	..	..	..	..	..	..	..	..	..	..	*2*	..	*100*	*176*	

PRIMARY CENSUS ABSTRACT

L C. No.	Name of Village/ Town/Ward/ Urban Block	Area of village in Acres and of Town/ Ward in Km²	Occupied residential houses	No. of Households	Total Population (including institutional and houseless population)			Scheduled Castes		Scheduled Tribes		Literate and educated persons		(I-IX) Total Workers	
					P	M	F	M	F	M	F	M	F	M	F
1	2	3	4	5	6	7	8	9	10	11	12	13	14	15	16
	Jamra Falya		*10*	*11*	*104*	*53*	*51*	..	..	*53*	*51*	*1*	..	*22*	*3*
	Awalya		*8*	*8*	*66*	*34*	*32*	..	..	*34*	*32*	..	..	*15*	*1*
	Garda		*17*	*19*	*145*	*72*	*73*	..	..	*72*	*73*	..	..	*32*	..
197	Revja		207	210	1,842	927	915	115	120	796	785	18	..	463	47
	Nidla Falya		*25*	*26*	*216*	*116*	*100*	..	..	*112*	*96*	*6*	..	*55*	*1*
	Patel Falya		*17*	*17*	*191*	*95*	*96*	..	..	*95*	*96*	*4*	..	*45*	*1*
	Harijan Falya		*27*	*27*	*228*	*111*	*117*	*111*	*117*	..	..	*1*	..	*57*	..
	Dundwa Falya		*37*	*37*	*300*	*157*	*143*	..	..	*157*	*143*	..	..	*83*	*1*
	Anjanwara		*10*	*11*	*92*	*50*	*42*	..	..	*47*	*41*	*3*	..	*27*	*8*
	Junapani		*26*	*27*	*240*	*120*	*120*	*4*	*3*	*110*	*114*	..	..	*62*	*9*
	Tap Kala		*19*	*19*	*169*	*80*	*89*	..	..	*80*	*89*	..	..	*37*	*15*
	Sulya Falya		*23*	*23*	*173*	*80*	*93*	..	..	*80*	*93*	*3*	..	*36*	*5*
	Kaladhawali		*23*	*23*	*233*	*118*	*115*	..	..	*115*	*113*	*1*	..	*61*	*7*
198	Bhil Kheda	327.20	26	26	194	88	106	2	..	86	106	..	..	49	..
	Patel Falya		*14*	*14*	*94*	*44*	*50*	*2*	..	*42*	*50*	..	..	*25*	..
	Punjara Falya		*12*	*12*	*100*	*44*	*56*	..	..	*44*	*56*	..	..	*24*	..
199	Mojali Khurd	706.71	34	36	281	146	135	..	..	144	135	6	1	60	..
	Nedla Falya		*10*	*11*	*89*	*51*	*38*	..	..	*51*	*38*	..	..	*19*	..
	Khediya Falya		*24*	*25*	*192*	*95*	*97*	..	..	*93*	*97*	*6*	*1*	*41*	..
200	Mojali Bujurg	594.30	39	41	362	183	179	7	9	174	168	6	1	81	1
	Patel Falya		*18*	*19*	*161*	*75*	*86*	*7*	*9*	*66*	*75*	*5*	..	*34*	*1*
	Kumdya Falya		*21*	*22*	*201*	*108*	*93*	..	..	*108*	*93*	*1*	*1*	*47*	..
201	Kukadiya Kheda	1,708.68	118	119	941	458	483	39	46	414	434	33	..	240	111
	Patel Falya		*41*	*41*	*331*	*164*	*167*	*39*	*46*	*125*	*121*	*24*	..	*90*	*37*
	Zhawar Falya		*36*	*37*	*258*	*117*	*141*	..	..	*117*	*141*	..	..	*59*	*30*
	Bodad Falya		*26*	*26*	*203*	*101*	*102*	..	..	*101*	*102*	*3*	..	*54*	*30*
	Kheda Falya		*15*	*15*	*149*	*76*	*73*	..	..	*71*	*70*	*6*	..	*37*	*14*

RAJPUR

	21/VIII/ Rajpur (M)	**3.00**	**1,561**	**1,750**	**10,513**	**5,378**	**5,135**	**423**	**405**	**397**	**401**	**2,696**	**1,298**	**2,414**	**425**
21/VIII/1	*Ward No. 1*		*134*	*183*	*1,097*	*559*	*538*	..	..	*44*	*36*	*319*	*117*	*245*	*20*
	Block No. 1		40	74	447	230	217	..	..	32	27	129	56	98	6
	Block No. 2		94	109	650	329	321	..	..	12	9	190	61	147	14
21/VIII/2	*Ward No. 2*		*237*	*249*	*1,375*	*720*	*655*	*2*	*1*	*104*	*108*	*353*	*216*	*277*	*24*
	Block No. 3		86	90	496	252	244	..	..	5	3	151	119	114	11
	Block No. 4		151	159	879	468	411	2	1	99	105	202	97	163	13
21/VIII/3	*Ward No 3*		*198*	*222*	*1,431*	*718*	*713*	*90*	*88*	*14*	*19*	*354*	*121*	*328*	*52*
	Block No. 5		74	81	398	206	192	1	3	14	19	144	87	91	11
	Block No. 6		124	141	1,033	512	521	89	85	..	..	210	34	237	41
21/VIII/4	*Ward No. 4*		*174*	*190*	*1,192*	*601*	*591*	*11*	*8*	*161*	*159*	*225*	*68*	*298*	*59*
	Block No. 7		109	121	841	423	418	7	6	56	54	187	61	196	51
	Block No. 8		65	69	351	178	173	4	2	105	105	38	7	102	8
21/VIII/5	*Ward No. 5*		*157*	*170*	*1,045*	*546*	*499*	*70*	*64*	*51*	*51*	*178*	*42*	*301*	*98*
	Block No. 9		64	73	426	228	198	6	3	..	..	79	14	119	82
	Block No. 10		93	97	619	318	301	64	61	51	51	99	28	182	16
21/VIII/6	*Ward No. 6*		*107*	*119*	*774*	*401*	*373*	*247*	*232*	..	..	*162*	*48*	*189*	*33*
	Block No. 11		45	53	329	164	165	126	123	..	..	71	18	86	26
	Block No. 12		62	66	445	237	208	121	109	..	..	91	30	103	7

RAJPUR TAHSIL
RAJPUR (M)

WORKERS																						
I		II		III		IV		V(a)		V(b)		VI		VII		VIII		IX		X Non-Workers		
M	F	M	F	M	F	M	F	M	F	M	F	M	F	M	F	M	F	M	F	M	F	I.C. No.
17	18	19	20	21	22	23	24	25	26	27	28	29	30	31	32	33	34	35	36	37	38	1
21	*3*	..	..	..	..	..	..	..	..	..	..	..	..	..	..	..	..	*1*	..	*31*	48	
15	*1*	..	..	..	..	..	..	..	..	..	..	..	..	..	..	..	..	..	..	*19*	*31*	
30	..	*2*	..	..	..	..	..	..	..	..	..	..	..	..	..	..	..	..	..	*40*	*73*	
447	46	6	1	5	..	..	..	5	..	..	..	..	..	4	..	..	..	..	..	464	868	197
51	*1*	*2*	..	*1*	..	..	..	*1*	..	..	..	..	..	..	..	..	..	..	..	*61*	*99*	
45	*1*	..	..	..	..	..	..	..	..	..	..	..	..	..	..	..	..	..	..	*50*	*95*	
57	..	..	..	..	..	..	..	..	..	..	..	..	..	..	..	..	..	..	..	*54*	*117*	
83	*1*	..	..	..	..	.	..	..	..	..	..	..	..	..	..	..	..	..	..	*74*	*142*	
21	*8*	..	..	*4*	..	..	..	..	..	..	..	..	.	2	..	..	..	..	..	*23*	*34*	
61	*9*	..	..	..	..	..	..	..	..	..	..	..	..	*1*	..	..	..	..	..	*58*	*111*	
37	*15*	..	..	..	..	..	..	..	..	..	..	..	..	..	..	..	..	..	..	43	*74*	
36	*5*	..	..	..	..	..	..	..	..	..	..	..	..	..	..	..	..	..	..	*44*	*88*	
56	*6*	*4*	*1*	..	..	..	..	..	..	..	..	..	..	*1*	..	..	..	..	..	*57*	*108*	
49	..	..	..	..	..	..	..	..	..	..	..	..	..	..	..	..	..	..	..	39	106	198
25	..	..	..	..	..	..	..	..	..	..	..	..	..	..	..	..	..	..	..	*19*	*50*	
24	..	..	..	..	..	..	..	..	..	..	..	..	..	..	..	..	..	..	..	*20*	*56*	
57	..	1	..	..	..	..	..	..	..	..	..	..	..	1	..	..	..	*1*	..	86	135	199
19	..	..	..	..	..	..	..	..	..	..	..	..	..	..	..	..	..	..	..	*32*	*38*	
38	..	*1*	..	..	..	..	..	..	..	..	..	..	..	*1*	..	..	..	*1*	..	*54*	*97*	
79	1	..	..	..	..	..	..	..	..	..	..	..	..	2	..	..	..	..	..	102	178	200
33	*1*	..	..	..	..	..	..	..	..	..	..	..	..	*1*	..	..	..	..	..	*41*	*85*	
46	..	..	..	..	.	..	..	..	..	..	..	..	..	*1*	..	..	..	..	..	*61*	*93*	
235	111	4	..	..	..	..	..	..	..	..	..	..	..	1	..	..	..	..	..	218	372	201
89	*37*	*1*	..	..	..	..	..	..	..	..	..	..	..	..	..	..	..	..	..	*74*	*130*	
56	*30*	*3*	..	..	..	..	..	..	..	..	..	..	..	..	..	..	..	..	..	*58*	*111*	
54	*30*	..	..	..	..	..	..	..	..	..	..	..	..	..	..	..	..	..	..	*47*	*72*	
36	*14*	..	..	..	..	..	..	..	..	..	..	..	..	*1*	..	..	..	..	..	*39*	*59*	

MUNICIPALITY

576	**138**	**338**	**126**	**70**	**3**	..	..	**255**	**30**	**138**	**12**	**19**	..	**459**	**26**	**47**	..	**512**	**90**	**2,964**	**4,710**	**21/VIII**
48	*1*	*35*	*9*	*6*	*1*	..	..	*47*	..	*9*	*2*	*12*	..	*28*	*1*	*6*	..	*54*	*6*	*314*	*518*	*21/VIII/1*
10	..	4	..	2	..	..	..	25	..	5	*1*	5	..	12	..	6	..	29	5	132	211	1
38	1	31	9	4	1	..	..	22	..	4	1	7	..	16	1	..	..	25	1	182	307	2
57	*4*	*79*	*9*	*2*	..	..	..	*29*	*2*	*5*	..	..	..	*45*	..	*4*	..	*56*	*9*	*443*	*631*	*21/VIII/2*
21	..	20	4	1	..	..	..	5	1	5	..	..	..	35	..	2	..	25	6	138	233	3
36	4	59	5	1	..	..	..	24	1	..	..	..	..	10	..	2	..	31	3	305	398	4
28	..	*12*	*3*	*32*	..	..	..	*43*	*16*	*25*	*1*	*2*	..	*67*	*12*	*10*	..	*109*	*20*	*390*	*661*	*21/VIII/3*
8	..	11	2	..	..	..	..	4	3	1	..	..	..	7	1	1	..	59	5	115	181	5
20	..	1	1	32	..	..	..	39	13	24	1	2	..	60	11	9	..	50	15	275	480	6
68	*5*	*39*	*29*	*27*	*1*	..	..	*36*	*3*	*23*	*3*	*2*	..	*32*	*2*	*10*	..	*61*	*16*	*303*	*532*	*21/VIII/4*
35	5	24	29	26	..	..	..	35	3	17	3	2	..	30	2	9	..	18	9	227	367	7
33	..	15	..	1	1	..	..	1	..	6	..	..	..	2	..	1	..	43	7	76	165	8
150	*57*	*58*	*40*	..	..	..	..	*40*	..	*4*	..	*2*	..	*24*	..	*2*	..	*21*	*1*	*254*	*401*	*21/VIII/5*
75	56	16	26	..	..	..	..	4	..	..	..	2	..	11	..	..	..	11	..	109	116	9
75	1	42	14	..	..	..	..	36	..	4	..	..	..	13	..	2	..	10	1	136	285	10
15	*2*	*79*	*25*	..	..	..	..	*13*	*2*	*7*	..	..	..	*49*	*1*	*1*	..	*25*	*3*	*212*	*340*	*21/VIII/6*
7	..	57	25	..	..	..	..	..	..	4	..	..	..	8	..	..	..	10	1	78	139	11
8	2	22	..	..	..	..	..	13	2	3	..	..	..	41	1	1	..	15	2	134	201	12

PRIMARY CENSUS ABSTRACT

L.C. No.	Name of Village/ Town/Ward/ Urban Block	Area of village in Acres and of Town/ Ward in Km²	Occupied residential house	No. of Households	Total Population (including institutional and houseless population)			Scheduled Castes		Scheduled Tribes		Literate and educated persons		(I-IX) Total Worker	
					P	M	F	M	F	M	F	M	F	M	F
1	2	3	4	5	6	7	8	9	10	11	12	13	14	15	16
21/VIII/7	*Ward No. 7*		*223*	*242*	*1,368*	*682*	*686*	..	..	*2*	*4*	*380*	*251*	*305*	*45*
	Block No. 13		63	63	364	176	188	..	..	2	4	98	58	76	13
	Block No. 14		75	83	473	245	228	..	..	..	..	84	36	124	9
	Block No. 15		85	96	531	261	270	..	..	..	.	198	157	105	23
21/VIII/8	*Ward No. 8*		*178*	*208*	*1,285*	*671*	*614*	*3*	*12*	*9*	*9*	*382*	*202*	*255*	*47*
	Block No. 16		54	65	391	190	201	3	12	9	9	105	80	71	29
	Block No. 17		53	61	438	242	196	..	.	..	..	153	95	80	8
	Block No. 18		71	82	456	239	217	..	..	..	..	125	27	104	10
21/VIII/9	*Ward No. 9*		*153*	*167*	*946*	*480*	*466*	..	..	*12*	*15*	*343*	*233*	*216*	*47*
	Block No. 19		69	78	488	239	249	.	..	8	11	164	116	102	34
	Block No. 20		84	89	458	241	217	..	..	4	4	179	117	114	13
	ANJAD														
	Anjad U.A.	**0.58**	**2,231**		**6,705**			**1,230**		**1**		**3,280**		**3,199**	
			1,873		**13,047**		**6,342**	**1,134**		..		**1,538**			**820**
	21/VII/ Anjad (M)	**0.54**	**1,954**		**5,934**			**963**		**1**		**3,222**		**2,771**	
			1,600		**11,525**		**5,591**	**888**		..		**1,524**			**601**
21/VII/1	*Ward No. 1*		*143*	*185*	*971*	*511*	*460*	*9*	*11*	..	..	*342*	*196*	*249*	*18*
	Black No. 1		68	82	417	220	197	..	..	..	..	154	97	101	9
	Block No. 2		75	103	554	291	263	9	11	..	..	188	99	148	9
21/VII/2	*Ward No. 2*		*104*	*160*	*965*	*489*	*476*	*3*	*3*	..	..	*335*	*157*	*219*	*13*
	Block No. 3		50	77	462	229	233	..	..	..	..	149	85	88	6
	Block No. 4		54	83	503	260	243	3	3	..	..	186	72	131	7
21/VII/3	*Ward No. 3*		*161*	*170*	*1,014*	*509*	*505*	*23*	*32*	..	..	*325*	*209*	*254*	*24*
	Block No. 5		62	62	429	212	217	..	..	..	..	131	73	104	1
	Block No. 6		99	108	585	297	288	23	32	..	..	194	136	150	23
21/VII/4	*Ward No. 4*		*157*	*200*	*1,159*	*636*	*523*	*44*	*34*	..	..	*390*	*187*	*261*	*55*
	Block No. 7		116	129	694	378	316	44	34	..	..	229	111	163	45
	Block No. 8		41	71	465	258	207	..	..	..	..	161	76	98	10
21/VII/5	*Ward No. 5*		*171*	*209*	*1,186*	*612*	*574*	*66*	*61*	..	..	*246*	*81*	*301*	*118*
	Block No. 9		75	100	582	305	277	39	35	..	..	136	48	141	34
	Block No. 10		96	109	604	307	297	27	26	..	..	110	33	160	84
21/VII/6	*Ward No. 6*		*128*	*158*	*962*	*493*	*469*	*232*	*218*	..	..	*206*	*61*	*238*	*74*
	Block No. 11		57	66	366	184	182	84	78	..	..	84	27	89	2
	Block No. 12		71	92	596	309	287	148	140	..	..	122	34	149	72
21/VII/7	*Ward No. 7*		*105*	*128*	*841*	*428*	*413*	..	*4*	..	..	*318*	*193*	*186*	*12*
	Block No. 13		48	57	360	186	174	..	4	..	..	142	101	79	4
	Block No. 14		57	71	481	242	239	..	..	..	..	176	92	107	8
21/VII/8	*Ward No. 8*		*107*	*133*	*768*	*386*	*382*	*17*	*14*	..	..	*249*	*134*	*179*	*9*
	Block No. 15		63	80	430	210	220	17	14	..	..	138	85	99	3
	Block No. 16		44	53	338	176	162	..	..	..	..	111	49	80	6
21/VII/9	*Ward No. 9*		*120*	*144*	*880*	*462*	*418*	*2*	*6*	*1*	..	*304*	*170*	*203*	*26*
	Block No. 17		65	67	363	185	178	..	..	1	..	128	89	76	6
	Block No. 18		55	77	517	277	240	2	6	..	..	176	81	127	20
21/VII/10	*Ward No. 10*		*183*	*201*	*1,173*	*605*	*568*	*184*	*187*	..	..	*229*	*61*	*279*	*65*
	Block No. 19		78	96	592	308	284	85	90	..	..	113	40	128	2
	Block No. 20		105	105	581	297	284	99	97	..	..	116	21	151	63
21/VII/11	*Ward No. 11*		*82*	*104*	*706*	*356*	*350*	*123*	*113*	..	..	*129*	*40*	*179*	*50*
	Block No. 21		82	104	706	356	350	123	113	..	..	129	40	179	50

RAJPUR (M)
ANJAD (U. A.)

WORKERS																						
I		II		III		IV		V(a)		V(b)		VI		VII		VIII		IX		X Non-Workers		L.C. No.
M	F	M	F	M	F	M	F	M	F	M	F	M	F	M	F	M	F	M	F	M	F	
17	18	19	20	21	22	23	24	25	26	27	28	29	30	31	32	33	34	35	36	37	38	1
108	*21*	*29*	*1*	..	..	..	..	*10*	*3*	*14*	*1*	..	..	*56*	*4*	*2*	..	*86*	*15*	*377*	*641*	*21/VIII/7*
23	6	..	..	..	..	..	..	4	..	1	..	..	..	12	2	1	..	35	5	100	175	13
53	3	29	1	..	..	..	..	..	..	2	1	..	..	9	1	..	..	31	3	121	219	14
32	12	..	..	..	..	..	..	6	3	11	..	..	..	35	1	1	..	20	7	156	247	15
54	*19*	*5*	*3*	*3*	*1*	..	..	*15*	*2*	*41*	*5*	*1*	..	*84*	*4*	*6*	..	*46*	*13*	*416*	*567*	*21/VIII/8*
32	14	1	2	..	..	..	..	4	1	1	..	..	..	14	1	1	..	18	11	119	172	16
18	5	4	..	2	..	..	..	..	..	16	1	..	..	29	..	1	..	10	1	162	188	17
4	..	..	1	1	..	..	..	11	1	24	4	1	..	41	3	4	..	18	1	135	207	18
48	*29*	*2*	*7*	..	..	..	..	*22*	*2*	*10*	..	..	..	*74*	*2*	*6*	..	*54*	*7*	*264*	*419*	*21/VIII/9*
38	29	..	3	..	..	..	..	3	1	7	..	..	..	30	..	2	..	22	1	137	215	19
10	..	2	4	..	..	..	..	19	1	3	..	..	..	44	2	4	..	32	6	127	204	20

URBAN AGGLOMERATION

621	**26**	**844**	**661**	**57**	..	..	**356**	**32**	**206**	**17**	**46**	**1**	**536**	**15**	**56**	..	**477**	**68**	**3,506**	**5,522**		
608	**20**	**486**	**452**	**57**	..	..	**352**	**31**	**190**	**14**	**40**	**1**	**528**	**15**	**54**	..	**456**	**68**	**3,163**	**4,990**		**21/VII/**
60	*2*	*21*	*6*	*1*	..	..	*16*	..	*25*	*1*	..	..	*57*	..	*3*	..	*66*	*9*	*262*	*442*	*21/VII/1*	
8	1	13	2	1	..	..	1	..	11	..	..	..	34	..	..	..	33	6	119	188	1	
52	1	8	4	..	..	..	15	..	14	1	..	..	23	..	3	..	33	3	143	254	2	
105	*3*	*2*	*4*	..	..	..	9	*2*	*18*	..	..	..	*51*	*1*	*1*	..	*33*	*3*	*270*	*463*	*21/VII/2*	
33	1	..	..	..	..	..	4	1	12	..	..	..	24	1	..	..	15	3	141	227	3	
72	2	2	4	..	..	..	5	1	6	..	..	..	27	..	1	..	18	..	129	236	4	
84	*2*	*4*	*6*	..	..	..	*36*	..	*28*	*5*	*1*	..	*56*	*2*	*4*	..	*41*	*9*	*255*	*481*	*21/VII/3*	
69	..	..	1	..	..	..	2	..	4	..	1	..	25	..	..	..	3	..	108	216	5	
15	2	4	5	..	..	..	34	..	24	5	..	..	31	2	4	..	38	9	147	265	6	
41	*2*	*82*	*41*	*2*	..	..	*10*	..	*20*	*1*	..	..	*61*	*5*	*12*	..	*33*	*6*	*375*	*468*	*21/VII/4*	
15	2	82	41	..	..	..	..	..	13	..	..	..	21	1	10	..	22	1	215	271	7	
26	..	..	..	2	..	..	10	..	7	1	..	..	40	4	2	..	11	5	160	197	8	
16	..	*108*	*104*	*18*	..	..	*40*	*10*	*7*	..	7	..	*65*	*2*	8	..	*32*	*2*	*311*	*456*	*21/VII/5*	
3	..	27	22	6	..	..	31	9	1	..	7	..	36	1	6	..	24	2	164	243	9	
13	..	81	82	12	..	..	9	1	6	..	..	..	29	1	2	..	8	..	147	213	10	
10	*3*	*26*	*63*	*9*	..	..	*117*	*7*	*15*	..	*6*	..	*31*	*1*	*6*	..	*18*	..	*255*	*395*	*21/VII/6*	
1	..	5	1	1	..	..	49	1	2	..	..	..	20	..	..	..	11	..	95	180	11	
9	3	21	62	8	..	..	68	6	13	..	6	..	11	1	6	..	7	..	160	215	12	
79	*2*	..	*6*	..	..	..	*7*	..	22	..	..	..	32	..	..	..	*46*	*4*	*242*	*401*	*21/VII/7*	
20	1	..	2	..	..	..	..	..	17	..	..	..	16	..	..	..	26	1	107	170	13	
59	1	..	4	..	..	..	7	..	5	..	..	..	16	..	..	..	20	3	135	231	14	
82	*3*	*7*	*2*	..	..	..	*13*	*1*	*6*	..	*5*	..	*39*	*1*	*2*	..	*25*	*2*	*207*	*373*	*21/VII/8*	
44	..	4	..	..	..	..	1	1	3	..	..	..	28	1	..	..	19	1	111	217	15	
38	3	3	2	..	..	..	12	..	3	..	5	..	11	..	2	..	6	1	96	156	16	
57	*2*	*9*	7	..	..	..	*35*	..	14	5	8	*1*	*34*	..	*12*	..	*34*	*11*	*259*	*392*	*21/VII/9*	
6	..	..	..	..	..	..	12	..	8	..	3	1	23	..	6	..	18	5	109	172	17	
51	2	9	7	..	..	..	23	..	6	5	5	..	11	..	6	..	16	6	150	220	18	
53	..	*77*	*63*	*11*	..	..	*15*	..	*17*	..	*8*	..	*17*	..	*2*	..	*79*	*2*	*326*	*503*	*21/VII/10*	
21	..	2	..	..	..	..	11	..	14	..	2	..	12	..	1	..	65	2	180	282	19	
32	..	75	63	11	..	..	4	..	3	..	6	..	5	..	1	..	14	..	146	221	20	
13	..	*25*	*42*	*11*	..	..	*34*	5	*11*	*1*	*4*	..	*61*	*2*	*1*	..	*19*	..	*177*	*300*	*21/VII/11*	
13	..	25	42	11	..	..	34	5	11	1	4	..	61	2	1	..	19	..	177	300	21	

PRIMARY CENSUS ABSTRACT

L.C. No.	Name of Village/ Town/Ward/ Urban Block	Area of village in Acres and of Town/ Ward in Km	Occupied residential house	No. of Households	Total Population (including institutional and houseless population)			Scheduled Castes		Scheduled Tribes		Literate and educated persons		(I-IX) Total Workers	
					P	M	F	M	F	M	F	M	F	M	F
1	2	3	4	5	6	7	8	9	10	11	12	13	14	15	16
21/VII/12	*Ward No. 12*		*139*	*162*	*900*	*447*	*453*	*260*	*205*	..	..	*149*	*35*	*223*	*137*
	Block No. 22		55	77	419	217	202	74	50	..	..	89	18	113	55
	Block No. 23		84	85	481	230	251	186	155	..	..	60	17	110	82
21/VII/	**Urban Outgrowth**	**0.04**	**273**	**277**	**1,522**	**771**	**751**	**267**	**246**	..	..	**58**	**14**	**428**	**219**
	Anjad Kasba (Shivpuri)		*273*	*277*	*1,522*	*771*	*751*	*267*	*246*	..	..	*58*	*14*	*428*	*219*
	Block No. 24		21	21	115	60	55	60	55	..	..	..	..	33	32
	Block No. 25		71	73	434	214	220	98	99	..	..	2	..	132	34
	Block No. 26		45	47	263	139	124	96	82	..	..	4	..	63	1
	Block No. 27		91	91	470	237	233	13	10	..	..	50	14	133	90
	Block No. 28		45	45	240	121	119	..	..	..	..	2	..	67	62

ANJAD (U. A.)

WORKERS																						
I		II		III		IV		V(a)		V(b)		VI		VII		VIII		IX		X Non-Workers		L.C. No.
M	F	M	F	M	F	M	F	M	F	M	F	M	F	M	F	M	F	M	F	M	F	
17	18	19	20	21	22	23	24	25	26	27	28	29	30	31	32	33	34	35	36	37	38	1
8	*1*	*125*	*108*	*5*	..	..	..	*20*	*6*	*7*	*1*	*1*	..	*24*	*1*	*3*	..	*30*	*20*	*224*	*316*	*21/VII/12*
5	1	54	41	5	..	..	..	16	5	1	1	.	..	19	1	1	..	12	6	104	147	22
3	..	71	67	..	..	..	..	4	1	6	..	1	..	5	..	2	..	18	14	120	169	23
13	**6**	**358**	**209**	..	..	..	..	**4**	**1**	**16**	**3**	**6**	..	**8**	..	**2**	..	**21**	..	**343**	**532**	**21/VII/-**
13	*6*	*358*	*209*	..	..	..	..	*4*	*1*	*16*	*3*	*6*	..	*8*	..	*2*	..	*21*	..	*343*	*532*	
..	..	32	32	..	..	..	..	..	..	..	..	..	..	1	..	..	..	..	..	27	23	24
..	..	131	34	..	..	..	..	..	..	1	..	..	..	..	..	..	..	..	..	82	186	25
..	..	63	1	..	..	..	..	..	..	..	..	..	..	..	..	..	..	..	..	76	123	26
11	5	68	81	..	..	..	..	4	1	15	3	6	..	6	..	2	..	21	..	104	143	27
2	1	64	61	..	..	..	..	..	..	..	..	..	..	1	..	..	..	..	..	54	57	28

PRIMARY CENSUS ABSTRACT

L.C. No.	Name of Village/ Town/Ward/ Urban Block	Area of village in Acres and of Town/ Ward in Km²	Occupied residential houses	No. of Households	Total Population (including institutional and houseless population)			Scheduled Castes		Scheduled Tribes		Literate and educated persons		(I-IX) Total Workers	
					P	M	F	M	F	M	F	M	F	M	F
1	2	3	4	5	6	7	8	9	10	11	12	13	14	15	16
21/5	**Kasrawad Tahsil (Rural)**	**1,006.8**	**13,828**	**14,914**	**88,053**	**45,470**	**42,583**	**6,596**	**6,994**	**306**	**346**	**2,996**	**14,827**	**8,397**	**23,988**
1	Ghat Badya	581.22	7	8	43	23	20	23	20	..	..	..	..	19	12
2	Kathora	1,358.12	98	118	556	286	270	38	29	21	17	110	6	182	64
3	Bhat Badya	484.90	..	..	..	Uninhabited		..	..	..	..	..	..	..	..
4	Adalpura	525.47	8	11	67	32	35	..	..	14	14	6	3	19	9
5	Bhoyanda	2,425.89	203	220	1,273	663	610	52	46	..	..	350	66	334	146
	Bhoyanda		*123*	*138*	*817*	*432*	*385*	*43*	*39*	..	..	*327*	*62*	*222*	*106*
	Birlalipura		*80*	*82*	*456*	*231*	*225*	*9*	*7*	..	..	*23*	*4*	*112*	*40*
6	Khemapura	222.31	..	..	..	Uninhabited		..	..	..	..	..	..	..	..
7	Chichali	2,584.65	138	158	960	484	476	63	64	64	71	188	35	282	154
8	Gyanpura	643.96	..	..	..	Uninhabited		..	..	..	..	..	..	..	..
9	Kothada	358.63	..	..	..	Uninhabited		..	..	..	..	..	..	..	..
10	Nagawan	427.10	14	14	101	50	51	4	1	..	..	1	..	27	2
	Nagawanpura		*7*	*7*	*49*	*22*	*27*	..	..	..	..	..	..	*14*	..
	Patelpura		*7*	*7*	*52*	*28*	*24*	*4*	*1*	..	..	*1*	..	*13*	*2*
11	Aurangpura	777.59	7	7	36	16	20	..	..	..	..	3	..	10	1
	Aurangpura		*7*	*7*	*36*	*16*	*20*	..	..	..	..	*3*	..	*10*	*1*
	Nagawanpura		..	..	..	Uninhabited		..	..	..	..	..	..	..	..
12	Jaroli	1,330.14	80	90	575	302	273	91	78	..	..	60	4	161	54
	Jaroli		*30*	*35*	*221*	*113*	*108*	*79*	*77*	..	..	*42*	*4*	*60*	*27*
	Bhilpura		*12*	*12*	*73*	*43*	*30*	*12*	*1*	..	..	*2*	..	*25*	*17*
	Jatoli Mal.		*38*	*43*	*281*	*146*	*135*	..	..	..	..	*16*	..	*76*	*10*
13	Khal Khurd	816.31	59	61	423	214	209	32	45	..	..	84	15	124	11
14	Khal Bujurg	835.16	72	73	357	196	161	38	44	..	..	75	14	97	41
	Khaltola		*34*	*35*	*148*	*82*	*66*	*30*	*32*	..	..	*28*	*12*	*40*	*26*
	Khalsatak		*38*	*38*	*209*	*114*	*95*	*8*	*12*	..	..	*47*	*2*	*57*	*15*
15	Panwa	1,032.87	43	48	286	139	147	4	11	..	..	19	5	75	53
	Batdi		*9*	*9*	*53*	*31*	*22*	..	..	..	..	*7*	..	*16*	*14*
	Panwa		*34*	*39*	*233*	*108*	*125*	*4*	*11*	..	..	*12*	*5*	*59*	*39*
16	Nimarahi	1,872.56	176	192	1,075	574	501	76	75	..	..	280	115	290	104
17	Maharajkhedi	602.04	41	44	253	131	122	11	4	..	..	49	..	67	16
18	Gothanya	421.81	..	..	..	Uninhabited		..	..	..	..	..	..	..	..
19	Balkhad	2,182.16	105	166	1,051	550	501	36	38	..	..	182	32	299	20
20	Pathora	1,552.34	85	100	655	335	320	79	76	..	..	114	11	184	108
21	Kachhipura	185.19	29	35	222	123	99	6	2	..	..	50	8	67	49
22	Akbarpur	1,199.26	29	34	187	99	88	12	14	..	..	27	2	57	20
23	Balgaon	1,734.33	87	93	580	297	283	24	21	..	..	123	13	161	44
24	Balsamud	2,146.75	442	482	3,079	1,624	1,455	224	219	..	..	754	190	816	119
25	Dhal Kheda	907.22	42	46	278	144	134	..	..	..	..	74	11	83	62
26	Jalanpur	1,374.72	14	14	63	31	32	8	10	..	..	4	..	19	17
27	Dongargaon	866.80	54	57	364	195	169	20	25	..	..	77	18	101	84
28	Maijampur	601.92	12	13	64	36	28	..	..	..	..	..	..	22	19
29	Bhilgaon	2,266.36	164	186	960	481	479	74	49	..	..	212	74	257	2
	Bhilgaon		*101*	*117*	*569*	*289*	*280*	*71*	*46*	..	..	*151*	*68*	*156*	*2*
	Bhilpura		*63*	*69*	*391*	*192*	*199*	*3*	*3*	..	..	*61*	*6*	*101*	..
30	Rahamatpur	996.48	..	..	..	Uninhabited		..	..	..	..	..	..	..	..
31	Bothu	629.93	40	44	196	110	86	..	..	..	..	35	3	61	2
32	Mubarakabad	494.51	87	97	542	277	265	99	108	..	..	78	17	141	49
33	Sayata	845.04	33	33	208	117	91	33	28	..	..	36	13	56	1
34	Lakhangaan	654.64	..	..	..	Uninhabited		..	..	..	..	..	..	..	..
34(A)	Kasrawad Bujurg	1,469.58	3	3	9	6	3	..	..	..	..	..	..	6	3

WORKERS																						
I		II		III		IV		V(a)		V(b)		VI		VII		VIII		IX		X Non-Workers		L.C. No.
M	F	M	F	M	F	M	F	M	F	M	F	M	F	M	F	M	F	M	F	M	F	
17	18	19	20	21	22	23	24	25	26	27	28	29	30	31	32	33	34	35	36	37	38	1
2,364		**5,771**		**26**		..		**137**		**12**		**9**		**22**		..		**56**		**34,186**		**21/5**
14,848		**6,340**		**408**		**1**		**853**		**140**		**95**		**388**		**68**		**847**		**21482**		
5	..	14	12	..	..	..	..	..	..	..	..	..	..	..	..	..	..	..	..	4	8	1
87	5	79	59	9	..	..	..	1	..	..	..	1	..	2	..	2	..	1	..	104	206	2
..	..	..	..	..	..	..	..	..	Uninhabited			..	..	..	..	..	..	..	..	..	..	3
4	..	15	9	..	..	..	..	..	..	..	..	..	..	..	..	..	..	..	..	13	26	4
150	4	142	141	7	1	..	..	13	..	..	..	..	..	4	..	1	..	17	..	329	464	5
95	*4*	*96*	*102*	*4*	..	..	..	*11*	..	..	..	..	..	*3*	..	..	..	*13*	..	*210*	*279*	
55	..	*46*	*39*	*3*	*1*	..	..	*2*	..	..	..	..	..	*1*	..	*1*	..	*4*	..	*119*	*185*	
..	..	..	..	..	..	..	..		Uninhabited			..	..	..	..	..	..	..	..	..	..	6
167	86	62	65	1	..	..	..	13	1	..	..	2	2	25	..	2	..	10	..	202	322	7
..	..	..	..	..	..	..	..	.	Uninhabited			..	..	..	..	..	..	..	..	..	..	8
..	..	..	..	..	..	..	..	.	Uninhabited			..	..	..	..	..	..	..	..	..	..	9
25	..	2	2	..	..	..	..	.	..	..	..	..	..	..	..	..	..	..	..	23	49	10
14	..	..	..	..	..	..	..	..	..	..	..	..	..	..	..	..	..	..	..	*8*	*27*	
11	..	*2*	*2*	..	..	..	..	..	..	..	..	..	..	..	..	..	..	..	..	*15*	*22*	
10	1	..	..	..	..	..	..	..	..	..	..	..	..	..	..	..	..	..	..	6	19	11
10	*1*	..	..	..	..	..	..	..	..	..	..	..	..	..	..	..	..	..	..	*6*	*19*	
..	..	..	..	..	..	..	..	..	Uninhabited			..	..	..	..	..	..	..	..	..	..	
101	2	55	52	..	..	..	..	1	..	1	..	..	..	..	..	..	..	3	..	141	219	12
33	*2*	*23*	*25*	..	..	..	..	..	..	*1*	..	..	..	..	..	..	..	3	..	*53*	*81*	
..	..	*24*	*17*	..	..	..	..	*1*	..	..	..	..	..	..	..	..	..	..	..	*18*	*13*	
68	..	*8*	*10*	..	..	..	..	..	..	..	..	..	..	..	..	..	..	..	..	*70*	*125*	
88	..	23	11	6	..	..	..	2	..	..	..	..	..	..	..	..	..	5	..	90	198	13
30	1	34	36	3	1	1	..	9	..	2	..	2	..	3	..	2	..	12	3	99	120	14
2	..	*13*	*23*	*1*	*1*	*1*	..	*8*	..	*2*	..	*1*	..	*1*	..	*2*	..	*9*	*2*	*42*	*40*	
28	*1*	*21*	*13*	*2*	..	..	..	..	..	..	..	*1*	..	*2*	..	..	..	*3*	*1*	*57*	*80*	
56	23	16	26	1	4	..	..	..	..	..	..	1	..	..	..	..	..	1	..	64	94	15
13	*9*	*3*	*4*	..	*1*	..	..	..	..	..	..	..	..	..	..	..	..	..	..	*15*	*8*	
43	*14*	*13*	*22*	*1*	*3*	..	..	..	..	..	..	*1*	..	..	..	..	..	*1*	..	*49*	*86*	
115	3	117	99	1	..	..	..	10	..	..	..	..	..	10	..	5	..	32	2	284	397	16
55	3	10	13	..	..	..	..	..	..	..	..	..	..	..	..	..	..	2	..	64	106	17
..	..	..	..	..	..	..	..	..	Uninhabited			..	..	..	..	..	..	..	..	..	..	18
184	3	89	17	..	..	..	..	10	..	1	..	2	..	1	..	2	..	10	..	251	481	19
108	48	54	59	1	..	..	..	15	1	..	..	..	..	1	..	..	..	5	..	151	212	20
44	30	18	19	..	..	..	..	..	..	1	..	..	..	..	..	..	..	4	..	56	50	21
39	9	13	11	..	..	..	..	..	..	1	..	3	..	..	..	..	..	1	..	42	68	22
126	18	29	26	..	..	..	..	2	..	..	..	..	..	..	..	..	..	4	..	136	239	23
310	6	334	101	17	..	..	..	36	1	26	2	3	..	51	5	1	..	38	4	808	1,336	24
75	57	8	5	..	..	..	..	..	..	..	..	..	..	..	..	..	..	..	..	61	72	25
..	..	18	17	..	..	..	..	..	..	..	..	..	..	..	..	..	..	1	..	12	15	26
66	58	32	26	..	..	..	..	..	..	..	..	..	..	..	..	..	..	3	..	94	85	27
..	..	22	19	..	..	..	..	..	..	..	..	..	..	..	..	..	..	..	..	14	9	28
162	..	76	2	..	..	..	..	5	..	..	..	2	..	2	..	..	..	10	..	224	477	29
94	..	*46*	*2*	..	..	..	..	*4*	..	..	..	*1*	..	*2*	..	..	..	9	..	*133*	*278*	
68	..	*30*	..	..	..	..	..	*1*	..	..	..	*1*	..	..	..	..	..	*1*	..	*91*	*199*	
..	..	..	..	..	..	..	..	..	Uninhabited			..	..	..	..	..	..	..	..	..	..	30
46	1	11	1	..	..	..	..	..	..	1	..	2	..	..	..	..	..	1	..	49	84	31
47	3	64	37	5	..	..	..	15	8	..	..	..	..	5	..	2	..	3	1	136	216	32
35	1	15	..	..	..	..	..	..	..	1	..	..	..	..	..	2	..	3	..	61	90	33
..	..	..	..	..	..	..	..	..	Uninhabited			..	..	..	..	..	..	..	..	..	..	34
..	..	6	3	.	..	..	..	..	..	..	..	..	..	..	..	..	..	..	..	..	..	34(A)

PRIMARY CENSUS ABSTRACT

L.C. No.	Name of Village/ Town/Ward/ Urban Block	Area of village in Acres and of Town/ Ward in Km²	Occupied residential houses	No. of Households	Total Population (including institutional and houseless population)			Scheduled Castes		Scheduled Tribes		Literate and educated persons		(I-IX) Total Workers	
					P	M	F	M	F	M	F	M	F	M	F
1	2	3	4	5	6	7	8	9	10	11	12	13	14	15	16
35	Badgaon	2,083.10	61	71	423	208	215	39	36	..	..	99	38	108	20
36	Kathora	1,140.51	48	48	319	156	163	31	32	..	..	76	22	75	15
37	Makadkheda	1,977.02	142	154	836	422	414	101	113	..	..	211	197	211	120
38	Mogawan	1,052.24	84	86	539	266	273	90	100	..	..	106	28	137	80
39	Brahmangaon	892.05	34	34	214	104	110	12	11	..	..	50	15	45	18
40	Dogawan	2,099.91	124	149	875	449	426	58	70	14	8	210	54	206	87
41	Kakariyawan	1,228.14	64	64	373	200	173	60	47	..	..	40	5	102	22
42	Rangaon	564.76	54	66	373	183	190	64	68	..	..	43	...	96	26
43	Mirzapur	876.44	52	52	252	123	129	37	37	..	..	37	4	71	12
44	Ahilyapura	1,080.39	44	45	288	165	123	..	..	..	..	8	..	81	..
45	Karondiya	1,011.24	82	82	483	247	236	52	70	..	..	41	8	135	4
46	Kasrawadkhurd	4,714.05	190	190	1,262	688	574	175	144	2	2	260	52	371	142
46(A)	Rasidpur	929.83	15	15	69	33	36	..	..	..	..	..	..	23	17
46(B)	Shahbad	1,680.21	..	..	..	Uninhabited		..	..	..	..	..	..	..	..
47	Satkur	424.47	200	202	1,212	614	598	152	144	5	3	232	71	310	120
48	Ekalghariya	754.73	36	36	203	101	102	31	30	..	..	9	1	58	28
49	Katkur	695.86	71	71	449	227	222	..	..	..	..	16	..	122	26
50	Nathyapura	499.63	..	..	..	Uninhabited		..	..	..	..	..	..	...	..
51	Chichalaya	2,073.56	61	62	359	187	172	104	93	..	..	54	..	108	44
52	Pagakhedi	917.10	49	53	335	176	159	43	28	..	..	74	9	100	17
53	Salimpura	574.03	72	74	482	252	230	118	113	..	..	86	13	134	63
54	Bamanda	1,118.06	109	119	672	334	338	38	42	..	..	61	3	198	30
55	Awalya	294.84	..	..	..	Uninhabited		..	..	..	..	..	..	..	..
56	Gawla	2,092.97	82	87	492	268	224	24	20	..	..	62	7	159	7
57	Sonkhedi	703.68	64	67	423	208	215	3	5	..	..	39	3	120	5
58	Bahadarpura	840.81	..	..	..	Uninhabited		..	..	..	..	..	..	..	..
59	Regwa	1,580.00	229	250	1,275	664	611	86	71	..	..	162	8	363	19
60	Roopkheda	965.35	81	81	546	277	269	16	27	..	..	68	...	161	6
	Roopkheda Bada		*43*	*43*	*296*	*159*	*137*	*16*	*27*	..	..	*44*	..	*89*	*4*
	Roopkheda Chhota		*38*	*38*	*250*	*118*	*132*	..	..	..	..	*24*	..	*72*	*2*
61	Pipal Jhopa	924.53	33	34	220	111	109	12	11	..	..	31	9	60	36
62	Bilkhed	289.69	..	..	..	Uninhabited		..	..	..	..	..	..	..	..
63	Khadakwari	839.22	105	114	792	413	379	26	21	..	..	119	11	218	45
64	Khadkel	816.91	..	..	..	Uninhabited		..	..	..	..	..	..	..	..
65	Dhamnod	1,359.09	120	130	725	381	344	43	35	..	..	128	17	229	14
66	Satrati	1,027.69	101	102	591	291	300	68	65	..	..	130	40	165	47
67	Mohadya	257.50	..	..	..	Uninhabited		..	..	..	..	..	..	..	..
68	Magarkhedi	470.13	92	92	544	289	255	31	28	..	..	109	24	149	67
	Rampura		*12*	*12*	*89*	*44*	*45*	..	..	..	..	*79*	*8*	*20*	*5*
	Magarkhedi		*80*	*80*	*455*	*245*	*210*	*31*	*28*	..	..	*30*	*16*	*129*	*62*
69	Makundpura	185.59	51	51	236	123	113	..	..	..	..	46	8	70	51
70	Bijagun	370.03	..	..	13	6	7	..	..	..	..	1	..	4	3
71	Lendipura	768.59	7	7	50	24	26	..	..	..	..	8	1	15	13
72	Pipri	1,268.25	227	239	1,373	726	647	144	142	..	..	303	47	329	132
73	Nayadad	2,944.64	94	113	871	436	435	..	..	..	..	15	6	224	170
	Nayadad		*69*	*84*	*631*	*310*	*321*	..	..	..	..	*10*	*6*	*160*	*112*
	Junapani		*25*	*29*	*240*	*126*	*114*	..	..	..	..	*5*	..	*64*	*58*
74	Mahetpura	2,176.47	..	..	..	Uninhabited		..	..	..	..	..	..	..	...
75	Jahangirpura	1,068.84	35	35	239	124	115	6	7	..	..	5	..	45	...
76	Dolani	2,756.04	58	58	451	231	220	..	..	..	..	25	..	119	1
77	Bhesawad	1,228.94	79	79	523	274	249	38	35	2	..	23	1	150	67
	Bhesawad		*44*	*44*	*273*	*150*	*123*	*38*	*35*	..	..	*20*	*1*	*82*	*33*

KASRAWAD TAHSIL

WORKERS																						
I		II		III		IV		V(a)		V(b)		VI		VII		VIII		IX		X Non-Workers		L.C. No.
M	F	M	F	M	F	M	F	M	F	M	F	M	F	M	F	M	F	M	F	M	F	
17	18	19	20	21	22	23	24	25	26	27	28	29	30	31	32	33	34	35	36	37	38	
55	..	34	20	9	..	..	..	2	..	..	..	3	..	..	..	..	..	5	..	100	195	35
52	..	19	15	..	..	..	..	1	..	2	..	..	..	..	..	..	..	1	..	81	148	36
112	8	57	105	4	..	..	..	10	5	..	..	..	..	4	1	6	..	18	1	211	294	37
53	1	68	79	1	..	..	..	5	..	..	..	..	..	1	..	..	..	9	..	129	193	38
28	4	13	14	..	..	..	..	..	..	..	..	2	..	..	..	..	..	2	..	59	92	39
106	4	60	79	2	..	..	..	18	4	..	..	1	..	5	..	1	..	13	..	243	339	40
71	..	24	22	..	..	..	..	3	..	..	..	..	..	..	..	..	..	4	..	98	151	41
74	..	20	26	..	..	..	..	..	..	..	..	..	..	..	..	..	..	2	..	87	164	42
57	..	12	12	..	..	..	..	1	..	..	..	..	..	..	..	..	..	1	..	52	117	43
20	..	61	..	..	..	..	..	..	..	..	..	..	..	..	..	..	..	..	..	84	123	44
99	1	31	3	2	..	..	..	..	..	1	..	..	..	..	..	..	..	2	..	112	232	45
241	32	82	103	14	..	..	..	20	5	..	..	1	..	3	..	2	..	8	2	317	432	46
..	..	22	17	1	..	..	..	..	..	..	..	..	..	..	..	..	..	..	..	10	19	46(A)
..	..	..	..	..	..	..	..	..	Uninhabited			..	..	..	..	..	..	..	..	..	..	46(B)
150	19	123	100	..	..	..	..	13	..	3	..	..	..	9	..	1	..	11	1	304	478	47
3	..	49	28	..	..	..	..	4	..	1	..	..	..	..	..	..	..	1	..	43	74	48
77	1	33	25	..	..	..	..	5	..	1	..	..	..	3	..	..	..	3	..	105	196	49
..	..	..	..	..	..	..	..	..	Uninhabited			..	..	..	..	..	..	..	..	..	..	50
64	1	38	43	6	..	..	..	..	..	..	..	..	..	..	..	..	..	..	..	79	128	51
75	..	20	17	1	..	..	..	3	..	..	..	1	..	..	..	..	..	..	..	76	142	52
64	63	61	..	4	..	..	..	2	..	..	..	..	..	..	..	..	..	3	..	118	167	53
136	17	47	13	..	..	..	..	11	..	..	..	..	..	2	..	..	..	2	..	136	308	54
..	..	..	..	..	..	..	..	..	Uninhabited			..	..	..	..	..	..	..	..	..	..	55
117	..	16	7	20	..	..	..	2	..	..	..	3	..	.	..	..	..	1	..	109	217	56
96	..	12	5	7	..	..	..	4	..	..	..	..	..	..	..	..	..	1	..	88	210	57
..	..	..	..	..	..	..	..	..	Uninhabited			..	..	..	..	..	..	..	..	..	..	58
270	3	56	16	1	..	..	..	14	..	1	..	..	..	6	..	1	..	14	..	301	592	59
118	4	36	2	..	..	..	..	6	..	..	..	..	..	..	..	..	..	1	..	116	263	60
71	*3*	*12*	*1*	..	..	..	..	*6*	..	..	..	..	..	..	..	..	..	..	..	*70*	*133*	
47	*1*	*24*	*1*	..	..	..	..	..	..	..	..	..	..	..	..	..	..	*1*	..	*46*	*130*	
38	..	16	35	4	1	..	..	1	..	..	..	..	..	..	..	..	..	1	..	51	73	61
..	..	..	..	..	..	..	..	..	Uninhabited			..	..	..	..	..	..	..	..	..	..	62
142	..	44	43	26	1	..	..	3	..	1	..	1	1	..	..	..	..	1	..	195	334	63
..	..	..	..	..	..	..	..	..	Uninhabited			..	..	..	..	..	..	..	..	..	..	64
182	..	24	14	..	..	..	..	13	..	..	..	..	..	4	..	..	..	6	..	152	330	65
89	1	38	45	18	1	..	..	2	..	1	..	2	..	1	..	1	..	13	..	126	253	66
..	..	..	..	..	..	..	..	..	Uninhabited			..	..	..	..	..	..	..	..	..	..	67
73	5	64	62	..	..	..	..	4	..	..	..	..	..	2	..	1	..	5	..	140	188	68
4	..	9	*5*	..	..	..	..	*2*	..	..	..	..	..	*2*	..	..	..	*3*	..	*24*	*40*	
69	*5*	*55*	*57*	..	..	..	..	*2*	..	..	..	..	..	..	..	*1*	..	*2*	..	*116*	*148*	
23	..	45	51	..	..	..	..	..	..	..	..	1	..	..	..	..	..	1	..	53	62	69
..	..	4	3	..	..	..	..	..	..	..	..	..	..	..	..	..	..	..	..	2	4	70
..	..	4	5	..	..	..	..	8	8	1	..	..	..	2	..	..	..	..	..	9	13	71
24	2	81	102	23	..	..	..	43	11	17	..	6	..	47	7	6	..	82	10	397	515	72
199	149	23	21	..	..	..	..	..	..	..	..	..	..	..	..	..	..	2	..	212	265	73
142	*97*	*16*	*15*	..	..	..	..	..	..	..	..	..	..	..	..	..	..	*2*	..	*150*	*209*	
57	*52*	*7*	*6*	..	..	..	..	..	..	..	..	..	..	..	..	..	..	..	..	*62*	*56*	
..	..	..	..	..	..	..	..	..	Uninhabited			..	..	..	..	..	..	..	..	..	..	74
43	..	1	..	..	..	..	..	..	..	..	..	..	..	..	..	..	..	1	..	79	115	75
114	..	2	..	..	..	..	..	..	..	..	..	1	1	1	..	..	..	1	..	112	219	76
110	22	30	45	4	..	..	..	2	..	..	..	..	..	2	..	..	..	2	..	124	182	77
47	*1*	*25*	*32*	*4*	..	..	..	*2*	..	..	..	..	..	*2*	..	..	..	*2*	..	*68*	*90*	

PRIMARY CENSUS ABSTRACT

L.C. No.	Name of Village/ Town/Ward/ Urban Block	Area of village in Acres and of Town/ Ward in Km²	Occupied residential house	No. of Households	Total Population (including institutional and houseless population)			Scheduled Castes		Scheduled Tribes		Literate and educated persons		(I-IX) Total Workers	
					P	M	F	M	F	M	F	M	F	M	F
1	2	3	4	5	6	7	8	9	10	11	12	13	14	15	16
	Billitod		*35*	*35*	*250*	*124*	*126*	.	..	..	..	*3*	..	*68*	*34*
78	Dakhanipura	563.21	23	23	180	96	84	..	..	..	..	..	..	53	19
79	Hirpura	416.25	24	24	188	81	107	.	.	..	..	13	..	40	22
80	Jotpura	954.82	..	..	..	Uninhabited		.	..	..	..	..	..	..	..
81	Maltar	1,576.25	138	138	883	444	439	36	30	..	..	177	44	220	82
82	Hatola	1,237.87	100	100	459	231	228	25	25	..	..	26	4	121	105
	Hatola		*90*	*90*	*374*	*189*	*185*	*25*	*25*	..	..	*24*	*4*	*102*	*86*
	Aswariya		*10*	*10*	*85*	*42*	*43*	..	..	.	..	*2*	..	*19*	*19*
83	Dabri	1,530.86	104	106	805	385	420	27	33	..	..	96	8	205	71
	Dabri		*70*	*71*	*507*	*237*	*270*	*27*	*33*	..	..	*83*	*8*	*135*	*24*
	Ragoded		*19*	*20*	*203*	*97*	*106*	..	..	..	..	*7*	..	*45*	*30*
	Kheda		*15*	*15*	*95*	*51*	*44*	..	..	..	..	*6*	..	*25*	*17*
84	Beganda	792.40	11	11	111	58	53	..	..	..	..	*2*	..	24	12
85	Dagadkhedi	636.54	38	38	289	155	134	3	4	..	..	3	..	75	65
	Dagadkhedi		*21*	*21*	*165*	*90*	*75*	..	..	..	..	*3*	..	*43*	*32*
	Patelpura		*12*	*12*	*84*	*42*	*42*	*3*	*4*	..	..	..	..	*18*	*24*
	Baidipura		*5*	*5*	*40*	*23*	*17*	..	..	..	..	..	..	*14*	*9*
86	Begandi	2,068.05	105	105	767	400	367	66	53	210	182	54	8	185	3
	Begandi		*45*	*45*	*283*	*148*	*135*	*59*	*49*	*16*	*13*	*41*	*8*	*70*	*2*
	Nandla		*60*	*60*	*484*	*252*	*232*	*7*	*4*	*194*	*169*	*13*	..	*115*	*1*
87	Mirzapur	575.95	31	31	262	133	129	4	5	..	..	6	..	58	46
	Gadariyapura		*11*	*11*	*106*	*54*	*52*	..	..	..	..	*3*	..	*27*	*17*
	Patelpura		*6*	*6*	*46*	*24*	*22*	*4*	*5*	..	..	..	..	*9*	*7*
	Baidipura		*9*	*9*	*67*	*35*	*32*	..	..	..	..	*3*	..	*15*	*14*
	Tatapura		*5*	*5*	*43*	*20*	*23*	..	..	..	..	..	..	*7*	*8*
88	Rasanwa	1,289.10	88	138	595	293	302	..	..	..	..	22	3	145	4
	Patelpura		*13*	*25*	*113*	*58*	*55*	..	..	..	..	*3*	..	*28*	..
	Sakdaiyapura		*7*	*12*	*41*	*19*	*22*	..	..	..	..	*2*	..	*8*	..
	Talabpura		*9*	*17*	*62*	*33*	*29*	..	..	..	..	*3*	..	*15*	..
	Kheda (Kharadimal.)		*10*	*15*	*68*	*32*	*36*	..	..	..	..	*5*	..	*15*	..
	Alabpura		*24*	*35*	*159*	*78*	*81*	..	..	..	..	*8*	*2*	*44*	*1*
	Baskaliya		*25*	*34*	*152*	*73*	*79*	..	..	..	..	*1*	*1*	*35*	*3*
89	Singun	2,922.30	330	340	1,877	971	906	113	89	..	..	363	50	512	310
	Singum		*266*	*272*	*1,546*	*794*	*752*	*113*	*89*	..	..	287	*43*	*410*	*225*
	Baidipura		*64*	*68*	*331*	*177*	*154*	..	..	..	..	*76*	*7*	*102*	*85*
90	Kundaya	700.93	4	4	24	15	9	..	..	..	..	..	..	6	1
91	Satanpura	401.19	..	..	..	Uninhabited		..	..	..	..	..	..	..	..
92	Bhokariya	756.00	5	5	44	25	19	..	..	..	..	..	..	10	9
93	Surba	1,503.49	12	14	78	35	43	..	..	..	..	..	..	23	7
94	Mukhtarpura	252.21	..	..	..	Uninhabited		..	..	..	..	..	..	..	..
95	Jamanya	404.34	1	1	7	4	3	..	..	..	..	..	..	1	1
96	Temarni	1,971.61	144	145	859	459	400	18	21	..	..	124	4	236	61
97	Pokhar	920.34	42	45	338	172	166	..	..	..	..	4	..	86	..
98	Kusumpura	521.73	14	15	103	59	44	..	..	..	..	..	..	24	..
99	Jaljoti	1,314.69	54	54	332	176	156	5	5	..	..	45	3	94	..
	Tanda		*22*	*22*	*137*	*63*	*74*	..	..	..	..	*16*	..	*39*	..
	Jaljoti		*32*	*32*	*195*	*113*	*82*	*5*	*5*	..	..	*29*	*3*	*55*	..
100	Bawarcha	838.18	..	..	..	Uninhabited		..	..	..	..	..	..	..	..
101	Khedi	1,078.87	70	73	394	196	198	45	41	..	..	52	18	110	40
	Tanda		*23*	*24*	*111*	*55*	*56*	..	..	..	..	*4*	*1*	*30*	*2*
	Khedi		*47*	*49*	*283*	*141*	*142*	*45*	*41*	..	..	*48*	*17*	*80*	*38*
102	Gujari	1,538.47	46	47	283	149	134	67	55	..	..	44	5	78	16

WORKERS																						
I		II		III		IV		V(a)		V(b)		VI		VII		VIII		IX		X Non-Workers		L.C. No.
M	F	M	F	M	F	M	F	M	F	M	F	M	F	M	F	M	F	M	F	M	F	
17	18	19	20	21	22	23	24	25	26	27	28	29	30	31	32	33	34	35	36	37	38	1
63	*21*	*5*	*13*	..	..	..	..	..	..	..	..	..	..	..	..	..	..	..	..	*56*	*92*	
52	13	1	6	..	..	..	..	..	..	..	..	..	..	..	..	..	..	..	..	43	65	78
33	13	7	9	..	..	..	..	..	..	..	..	..	..	..	..	..	..	..	..	41	85	79
..	..	..	..	..	..	..	..	...	Uninhabited			..	..	..	..	..	..	..	..	..	..	80
128	14	54	67	3	..	..	..	19	1	..	..	1	..	5	..	1	..	9	..	224	357	81
69	11	46	94	4	..	..	..	..	..	..	..	..	..	..	..	..	..	2	..	110	123	82
55	*11*	*41*	*75*	*4*	..	..	..	..	..	..	..	..	..	..	..	..	..	*2*	..	*87*	*99*	
14	..	*5*	*19*	..	..	..	..	..	..	..	..	..	..	..	..	..	..	..	..	*23*	*24*	
182	..	14	71	..	..	..	..	3	..	..	..	..	..	2	..	..	..	4	..	180	349	83
114	..	*12*	*24*	..	..	..	..	*3*	..	..	..	..	..	*2*	..	..	..	*4*	..	*102*	*246*	
44	..	*1*	*30*	..	..	..	..	..	..	..	..	..	..	..	..	..	..	..	..	*52*	*76*	
24	..	*1*	*17*	..	..	..	..	..	..	..	..	..	..	..	..	..	..	..	..	*26*	*27*	
23	..	1	12	..	..	..	..	..	..	..	..	..	..	..	..	..	..	..	..	34	41	84
65	..	10	65	..	..	..	..	..	..	..	..	..	..	..	..	..	..	..	..	80	69	85
37	..	*6*	*32*	..	..	..	..	..	..	..	..	..	..	..	..	..	..	..	..	*47*	*43*	
16	..	*2*	*24*	..	..	..	..	..	..	..	..	..	..	..	..	..	..	..	..	*24*	*18*	
12	..	*2*	*9*	..	..	..	..	..	.	..	..	..	..	..	..	..	..	..	..	*9*	*8*	
170	2	11	1	..	..	..	..	1	..	..	..	..	..	1	..	..	..	2	..	215	364	86
58	*1*	*8*	*1*	..	..	..	..	*1*	..	..	..	..	..	*1*	..	..	..	*2*	..	*78*	*133*	
112	*1*	*3*	..	..	..	..	..	..	..	..	..	..	..	..	..	..	..	..	..	*137*	*231*	
54	42	4	4	..	..	..	..	..	..	..	..	..	..	..	..	..	..	..	..	75	83	87
26	*17*	*1*	..	..	..	..	..	..	..	..	..	..	..	..	..	..	..	..	..	*27*	*35*	
7	*4*	*2*	*3*	..	..	..	..	..	..	..	..	..	..	..	..	..	..	..	..	*15*	*15*	
14	*13*	*1*	*1*	..	..	..	..	.	..	..	..	..	..	..	..	..	..	..	..	*20*	*18*	
7	*8*	..	..	..	..	..	..	..	..	..	..	..	..	..	..	..	..	..	..	*13*	*15*	
131	2	11	2	..	..	..	..	..	..	..	..	..	..	1	..	..	..	2	..	148	298	88
28	..	..	..	..	..	..	..	..	..	..	..	..	..	..	..	..	..	..	..	*30*	*55*	
8	...	..	..	..	..	..	..	..	..	..	..	..	..	..	..	..	..	..	..	*11*	*22*	
15	..	..	..	..	..	..	..	..	..	..	..	..	..	..	..	..	..	..	..	*18*	*29*	
15	..	..	..	..	..	..	..	..	..	..	..	..	..	..	..	..	..	..	..	*17*	*36*	
36	..	*6*	*1*	..	..	..	..	..	..	..	..	..	..	*1*	..	..	..	*1*	..	*34*	*80*	
29	*2*	*5*	*1*	..	..	..	..	..	..	..	..	..	..	..	..	..	..	*1*	..	*38*	*76*	
273	112	176	191	3	..	..	..	22	3	6	..	..	..	12	1	1	..	19	3	459	596	89
195	*43*	*159*	*175*	*3*	..	..	..	*21*	*3*	6	..	..	..	*12*	*1*	..	..	*14*	*3*	*384*	*527*	
78	*69*	*17*	*16*	..	..	..	..	*1*	..	..	..	..	..	..	..	*1*	..	*5*	..	*75*	*69*	
6	..	..	1	..	..	..	..	..	..	..	..	..	..	..	..	..	..	..	..	9	8	90
..	..	..	..	..	..	..	..	..	Uninhabited			..	..	..	..	..	..	..	..	..	..	91
4	3	6	6	..	..	..	..	..	..	..	..	..	..	..	..	..	..	..	..	15	10	92
23	3	..	4	..	..	..	..	..	..	..	..	..	..	..	..	..	..	..	..	12	36	93
..	..	..	..	..	..	..	..	..	Uninhabited			..	..	..	..	..	..	..	..	..	..	94
1	..	..	1	..	..	..	..	..	..	..	..	..	..	..	..	..	..	..	..	3	2	95
161	9	63	52	..	..	..	..	1	..	4	..	..	..	1	..	..	..	6	..	223	339	96
76	..	10	..	..	..	..	..	..	..	..	..	..	..	..	..	..	..	..	..	86	166	97
24	..	..	..	..	..	..	..	..	..	..	..	..	..	..	..	..	..	..	..	35	44	98
60	...	32	..	..	..	..	..	1	..	..	..	..	..	..	..	..	..	1	..	82	156	99
27	..	*12*	..	..	..	..	..	*1*	..	..	..	..	..	..	..	..	..	..	..	*24*	*74*	
33	..	*20*	..	..	..	..	..	..	..	..	..	..	..	..	..	..	..	*1*	..	*58*	*82*	
..	..	..	..	..	..	..	..	..	Uninhabited			..	..	..	..	..	..	..	..	..	..	100
54	1	51	39	..	..	..	..	3	..	..	..	1	..	..	..	..	..	1	..	86	158	101
15	..	*15*	*2*	..	..	..	..	..	..	..	..	..	..	..	..	..	..	..	..	*25*	*54*	
39	*1*	*36*	*37*	..	..	..	..	*3*	..	..	..	*1*	..	..	..	..	..	*1*	..	*61*	*104*	
60	1	15	15	..	..	..	..	2	..	..	..	..	..	..	..	..	..	1	..	71	118	102

PRIMARY CENSUS ABSTRACT

L.C. No.	Name of Village/ Town/Ward/ Urban Block	Area of village in Acres and of Town/ Ward in Km²	Occupied residential house	No. of Households	Total Population (including institutional and houseless population)			Scheduled Castes		Scheduled Tribes		Literate and educated persons		(I-IX) Total Workers	
					P	M	F	M	F	M	F	M	F	M	F
1	2	3	4	5	6	7	8	8	9	11	12	13	14	15	16
103	Lohari	395.37	..	..	..	..	Uninhabited			..	..	..	..	..	..
104	Bhopalpura	1,419.55	67	70	505	248	257	..	..	..	..	18	..	129	5
	Patelpura		*19*	*20*	*154*	*74*	*80*	..	..	..	..	*3*	..	*38*	..
	Pemapur		*26*	*27*	*196*	*100*	*96*	..	..	..	..	*11*	..	*51*	*3*
	Badwapura		*22*	*23*	*155*	*74*	*81*	..	..	..	..	*4*	..	*40*	*2*
105	Rampura	845.86	25	27	230	113	117	..	..	..	..	3	..	48	..
106	Balakwada	2,253.12	377	387	2,390	1,263	1,127	150	150	..	..	690	224	544	156
	Balakwada		*194*	*201*	*1,173*	*617*	*556*	*120*	*120*	..	..	*357*	*117*	*253*	*63*
	Dhobghata		*183*	*186*	*1,217*	*646*	*571*	*30*	*30*	..	..	*333*	*107*	*291*	*93*
107	Saikheda	2,758.63	111	117	774	389	385	11	7	..	..	32	..	176	..
	Gathaiya Kunda		*3*	*4*	*14*	*8*	*6*	..	..	..	..	..	..	*5*	..
	Patelpura		*5*	*6*	*33*	*13*	*20*	..	..	..	..	*2*	..	*6*	..
	Patiwala		*4*	*4*	*30*	*18*	*12*	..	..	..	..	..	..	8	..
	Chhota Titraniya		*17*	*17*	*142*	*66*	*76*	..	..	..	..	*1*	..	*32*	..
	Kakadwada		*6*	*6*	*22*	*12*	*10*	..	..	..	..	..	..	*6*	..
	Baidadhad		*7*	*7*	*37*	*18*	*19*	..	..	..	..	*4*	..	*11*	..
	Niwaliyapura		*19*	*20*	*119*	*65*	*54*	..	..	..	..	*12*	..	*32*	..
	Baidiyapani		*15*	*16*	*108*	*56*	*52*	..	..	..	..	3	..	*25*	..
	Dabariyapura		*5*	*5*	*40*	*19*	*21*	..	..	..	..	..	..	*6*	..
	Dharwapura		*8*	*9*	*57*	*30*	*27*	*5*	*4*	..	..	*2*	..	*13*	..
	Pipalyawala		*6*	*6*	*46*	*23*	*23*	*6*	*3*	..	..	*3*	.	7	..
	Randhapura		*16*	*17*	*126*	*61*	*65*	..	..	..	..	*5*	..	*25*	..
108	Badya	580.54	7	7	55	24	31	..	..	.	..	..	..	11	..
109	Katariya	376.73	12	13	92	39	53	3	6	..	..	4	..	17	3
110	Jalkhan	1,596.12	91	103	651	335	316	52	42	.	..	103	12	160	3
111	Bamandi	1,322.44	252	252	1,366	693	673	96	91	..	..	279	56	392	97
112	Bilwa	1,216.23	..	..	..	..	Uninhabited			..	..	..	..	..	..
113	Titranya	520.48	34	35	256	127	129	..	..	..	..	..	..	52	..
114	Thuwakhedi	884.32	3	3	19	8	11	..	..	..	..	..	..	4	..
115	Bardeola	2,033.00	35	37	250	126	124	..	..	..	..	9	..	77	67
116	Bajitpura	1,280.73	21	23	163	79	84	..	..	..	..	2	..	45	40
117	Patiyapura	683.65	..	..	..	..	Uninhabited			..	..	..	..	..	..
118	Fazilpura	1,161.99	30	30	208	104	104	..	..	..	..	35	1	56	55
119	Narayanpura	867.90	5	5	32	17	15	..	..	..	..	..	..	11	9
120	Besarkund	897.37	94	94	597	306	291	18	21	..	..	97	8	171	158
121	Dharampuri	779.20	..	..	..	..	Uninhabited			..	..	..	..	..	..
122	Sadli	1,767.63	48	63	391	196	195	43	55	..	..	41	5	108	27
123	Gopalpura	1,719,48	94	100	610	318	292	61	67	..	..	60	19	190	80
	Gopalpura		*67*	*71*	*409*	*208*	*201*	*55*	*60*	..	..	*59*	*19*	*125*	*58*
	Baidipura		*2*	*2*	*12*	*8*	*4*	..	..	..	..	..	..	*5*	*3*
	Navalpura 1		*9*	*9*	*68*	*36*	*32*	..	..	..	..	..	..	*19*	*10*
	Navalpura 2		*8*	*8*	*62*	*33*	*29*	..	..	..	..	*1*	..	*19*	*5*
	Navalpura 3		8	*10*	*59*	*33*	*26*	*6*	*7*	..	..	..	..	*22*	*4*
124	Bhadli	500.49	..	..	..	..	Uninhabited			..	..	..	..	..	..
125	Ojhara	1,767.28	149	151	930	497	433	75	71	..	..	134	21	280	69
	Ojhara		*94*	*96*	*609*	*328*	*281*	*75*	*71*	..	..	*114*	*21*	*171*	*36*
	Tanda Bangaon		*55*	*55*	*321*	*169*	*152*	..	..	..	..	*20*	..	*109*	*33*
126	Bither	1,370.62	102	102	618	315	303	13	6	..	..	59	19	188	52
	Bither		*46*	*46*	*273*	*136*	*137*	*13*	*6*	..	..	*52*	*19*	*76*	*27*
	Tanda Bangaon		*56*	*56*	*345*	*179*	*166*	..	..	..	..	*7*	..	*112*	*25*
127	Sawada	853.88	63	64	436	228	208	24	27	..	..	72	13	122	67
	Sawada		*52*	*53*	*381*	*195*	*186*	*20*	*22*	..	..	*71*	*13*	*101*	*50*

KASRAWAD TAHSIL

WORKERS																						
I		II		III		IV		V(a)		V(b)		VI		VIII		VIII		IX		X Non-Workers		L.C. No.
M	F	M	F	M	F	M	F	M	F	M	F	M	F	M	F	M	F	M	F	M	F	
17	18	19	20	21	22	23	24	25	26	27	28	29	30	31	32	33	34	35	36	37	38	1
..	..	..	..	..	..	..	..	..	..	..	..	Uninhabited		..	..	..	..	..	..	..	..	103
121	2	6	3	..	..	..	..	2	..	..	..	..	..	.	..	..	..	..	..	119	252	104
35	..	*3*	..	..	..	..	..	..	..	..	..	..	..	..	..	..	..	..	..	*36*	*80*	
48	..	*3*	*3*	..	..	..	..	..	..	..	..	..	..	..	..	..	..	..	..	*49*	*93*	
38	*2*	..	..	..	..	..	..	*2*	..	..	..	.	..	..	..	..	..	..	..	*34*	*79*	
47	..	1	..	..	..	..	..	..	..	..	..	..	..	..	..	..	..	..	..	65	117	105
270	9	126	133	6	..	..	..	27	3	5	3	12	..	29	..	1	..	68	8	719	971	106
149	*6*	*63*	*56*	*3*	..	..	..	*12*	..	*3*	..	*5*	..	*3*	..	..	..	*15*	*1*	*364*	*493*	
121	3	*63*	*77*	*3*	..	..	..	*15*	*3*	*2*	*3*	*7*	..	*26*	..	*1*	..	*53*	*7*	*355*	*478*	
169	..	6	..	..	..	..	..	..	..	..	..	..	..	..	..	..	..	1	..	213	385	107
5	..	..	..	..	..	..	..	..	..	..	..	..	..	.	..	..	..	..	..	*3*	*6*	
4	..	*2*	..	..	..	..	..	..	..	..	..	..	..	..	..	..	..	..	..	*7*	*20*	
7	..	*1*	..	..	..	..	..	..	..	..	..	..	..	..	..	..	..	..	..	*10*	*12*	
32	..	..	..	..	..	..	..	..	..	..	..	..	..	..	..	..	..	..	..	*34*	*76*	
6	..	..	..	..	..	..	..	..	..	..	..	..	..	..	..	..	..	..	..	*6*	*10*	
11	..	..	..	..	..	..	..	..	..	..	..	..	..	..	..	..	..	..	..	*7*	*19*	
30	..	*1*	..	..	..	..	..	..	..	..	..	..	..	..	..	..	..	*1*	..	*33*	*54*	
25	..	..	..	..	..	..	..	..	..	..	..	..	..	..	..	..	..	..	..	*31*	*52*	
6	..	..	..	..	..	..	..	..	..	..	..	..	..	.	..	..	..	..	..	*13*	*21*	
12	..	*1*	..	..	..	..	..	..	..	..	..	..	..	..	..	..	..	..	..	*17*	*27*	
6	..	*1*	..	..	..	..	..	..	..	..	..	..	..	..	..	..	..	..	..	*16*	*23*	
25	..	..	..	..	..	..	..	..	..	..	..	..	..	..	..	..	..	..	..	*36*	*65*	
11	..	..	..	..	..	..	..	..	..	..	..	..	..	..	..	..	..	..	..	13	31	108
17	..	..	3	..	..	..	..	..	..	..	..	..	..	..	..	..	..	..	..	22	50	109
117	1	32	1	..	..	..	..	7	..	..	..	..	..	..	..	..	..	4	1	175	313	110
208	2	103	88	14	..	..	..	15	2	8	1	1	..	27	1	1	..	15	3	301	576	111
..	..	..	..	..	..	..	..	..	..	..	..	Uninhabited		..	..	..	..	..	..	..	..	112
50	..	2	..	..	..	..	..	..	..	..	..	..	..	..	..	..	..	..	.	75	129	113
4	..	..	..	..	..	..	..	..	..	..	..	..	..	..	..	..	..	..	..	4	11	114
34	..	43	67	..	..	..	..	..	..	..	..	..	..	..	..	..	..	..	..	49	57	115
25	..	20	40	..	..	..	..	..	..	..	..	..	..	..	..	..	..	..	..	34	44	116
..	..	..	..	..	..	..	..	..	..	..	..	Uninhabited		..	..	..	..	..	..	..	..	117
39	..	16	54	1	1	..	..	..	..	..	..	..	..	..	..	..	..	..	..	48	49	118
5	..	6	9	..	..	..	..	..	..	..	..	..	..	..	..	..	..	..	..	6	6	119
61	4	99	147	..	..	..	..	6	7	..	..	..	..	2	..	..	..	3	..	135	133	120
..	..	..	..	..	..	..	..	..	..	..	..	Uninhabited		..	..	..	..	..	..	..	..	121
85	1	15	26	6	..	..	..	..	..	1	..	..	..	..	..	..	..	1	..	98	168	122
107	56	72	21	..	..	..	..	6	2	..	..	..	..	3	1	..	..	2	..	128	212	123
60	*55*	*54*	..	..	..	..	..	*6*	*2*	..	..	..	..	*3*	*1*	..	..	*2*	..	*83*	*143*	
3	..	*2*	*3*	..	..	..	..	..	..	..	..	..	..	..	..	..	..	..	..	*3*	*1*	
12	..	*7*	*10*	..	..	..	..	..	..	..	..	..	..	..	..	..	..	..	..	*17*	*22*	
13	..	*6*	*5*	..	..	..	..	..	..	..	..	..	..	..	..	..	..	..	..	*14*	*24*	
19	*1*	*3*	*3*	..	..	..	..	..	..	..	..	..	..	..	..	..	..	..	..	*11*	*22*	
..	..	..	..	..	..	..	..	..	..	..	..	Uninhabited		..	..	..	..	..	..	..	..	124
200	3	54	65	..	..	..	..	9	1	..	..	1	..	5	..	1	..	10	..	217	364	125
123	*1*	*24*	*34*	..	..	..	..	*9*	*1*	..	..	..	..	*5*	..	*1*	..	*9*	..	*157*	*245*	
77	*2*	*30*	*31*	..	..	..	..	..	..	..	..	1	..	..	..	..	..	*1*	..	*60*	*119*	
131	5	50	47	..	..	..	..	4	..	..	..	..	..	1	..	..	..	2	..	127	251	126
55	*4*	*14*	*23*	..	..	..	..	*4*	..	..	..	..	..	*1*	..	..	..	*2*	..	*60*	*110*	
76	*1*	*36*	*24*	..	..	..	..	..	..	..	..	..	..	..	..	..	..	..	..	*67*	*141*	
55	1	48	66	8	..	..	..	3	..	1	..	..	..	3	..	..	..	4	..	106	141	127
54	*1*	*32*	*49*	*4*	..	..	..	3	..	*1*	..	..	..	*3*	..	..	..	*4*	..	*94*	*136*	

PRIMARY CENSUS ABSTRACT

L.C. No.	Name of Village/ Town/Ward/ Urban Block	Area of village in Acres and of Town/ Ward in Km²	Occupiad residential houses	No. of Households	Total Population (including institutional and houseless population)			Scheduled Castes		Scheduled Tribes		Literate and educated persons		(I-IX) Total Workers	
					P	M	F	M	F	M	F	M	F	M	F
1	2	3	4	5	6	7	8	9	10	11	12	13	14	15	16
	Ledipura		*11*	*11*	*53*	*33*	*22*	*4*	*5*	..	..	*1*	..	*21*	*17*
128	Jawada	1,202.77	73	96	486	245	241	24	28	..	..	38	3	139	69
	Jawada		*70*	*92*	*457*	*232*	*225*	*24*	*28*	..	..	*37*	*3*	*129*	*64*
	Nawad		*3*	*4*	*29*	*13*	*16*	..	..	..	..	*1*	..	*10*	*5*
129	Aghawan	1,187.11	101	107	650	332	318	86	92	..	..	129	23	186	83
130	Baiyapura	840.78	24	25	123	65	58	..	..	..	..	22	6	34	29
131	Selani	791.33	59	72	404	215	189	45	36	..	..	89	20	115	61
	Selani		*55*	*69*	*381*	*200*	*181*	*45*	*36*	..	..	*87*	*20*	*107*	*60*
	Nawad		*4*	*3*	*23*	*15*	*8*	..	..	..	..	2	..	8	1
132	Chandanpuri	2,036.90	98	118	760	395	36	82	74	..	..	124	69	207	107
	Chandanpuri		*84*	*103*	*642*	*330*	*312*	*76*	*73*	..	..	*112*	*69*	*177*	*85*
	Ghatbadya		*14*	*15*	*118*	*65*	*53*	*6*	*1*	..	..	*12*	..	*30*	*22*
133	Sonkhedi	1,290.70	44	45	292	156	136	37	32	..	..	22	1	80	37
134	Jamala	1,191.97	19	20	132	72	60	51	44	..	..	13	..	39	26
	Jamala		*8*	*7*	*47*	*27*	*20*	*4*	*3*	..	..	*6*	..	*12*	*3*
	Charanpura		*11*	*13*	*85*	*45*	*40*	*47*	*41*	..	..	*7*	..	*27*	*23*
135	Sadhupura	309.83	28	37	272	149	123	1	..	..	..	66	4	87	4
136	Muradabad	386.65	75	87	546	292	254	56	55	..	..	124	14	165	68
137	Balkhad Khurd	585.17	..	..	.	..	..	Uninhabited		..	..	..	..	..	...
138	Balkhad Bujurg	610.63	..	..	..	..	..	Uninhabited		..	..	..	..	..	..
139	Kondapura	497.00	66	76	547	272	275	69	68	..	..	74	..	146	11
140	Baraslay	739.85	170	174	1,004	537	467	84	63	..	..	197	22	301	97
141	Manchar	486.41	..	..	..	..	..	Uninhabited		..	..	..	..	...	...
142	Roop Kheda	776.61	..	..	..	..	..	Uninhabited		..	..	..	..	...	...
143	Bamkhal	1,780.66	168	169	1,031	539	492	58	62	..	..	148	7	297	75
144	Rampura	633.11	88	90	464	248	216	51	51	..	..	79	10	141	33
145	Rahimabad	974.19	..	..	..	..	..	Uninhabited		..	..	..	..	..	...
146	Bilgaon	708.54	..	..	..	..	..	Uninhabited		..	..	..	..	..	..
147	Awarkachh	1,327.98	86	87	468	245	223	48	44	3	2	103	11	133	58
148	Mukundpura	837.61	26	26	145	73	72	12	13	..	..	5	..	45	28
149	Raipura	433.01	76	76	479	250	229	43	43	..	..	46	..	142	122
150	Gaul	860.01	55	55	256	132	124	15	8	.	..	38	..	78	72
151	Siptan	2,080.22	113	124	689	361	328	88	91	..	..	129	20	190	38
152	Bhulgaon	1,381.59	34	39	211	106	105	38	33	..	..	35	2	57	29
153	Nagarla	992.50	34	34	197	98	99	..	.	..	..	13	2	50	16
154	Dharampuri	909.17	51	67	306	145	161	..	..	..	..	43	5	86	42
	Dharampuri		*42*	*57*	*248*	*121*	*127*	..	..	..	..	*42*	*5*	*73*	*36*
	Ambapura		*9*	*10*	*58*	*24*	*34*	..	..	..	..	*1*	..	*13*	*6*
155	Umariya	982.68	33	35	240	119	121	4	2	..	..	30	17	61	11
156	Utawad	1,557.73	87	119	450	227	223	57	59	..	..	65	..	120	62
157	Sangawi	1,378.47	32	34	157	87	70	..	..	..	..	10	2	52	34
158	Baytel	1,030.09	11	16	57	25	32	..	..	..	..	..	..	14	15
	Talabpura		*5*	*8*	*31*	*13*	*18*	..	..	..	..	..	..	*8*	*10*
	Nayapura		*6*	*8*	*26*	*12*	*14*	..	..	..	..	..	..	*6*	*5*
159	Mathaday	2,074.07	66	70	338	157	181	71	74	11	7	34	3	91	78
160	Pipari	575.32	..	..	..	..	..	Uninhabited		..	..	..	..	..	..
161	Kanadgaon	878.46	..	..	..	..	..	Uninhabited		..	..	..	..	..	..
162	Sarwardewla	987.64	145	203	798	414	384	100	96	..	..	232	11	239	54
163	Bahadarpura	761.72	19	30	147	71	76	..	..	..	..	5	..	39	39
164	Piplai	842.28	23	28	135	71	64	1	2	..	..	10	..	40	26
165	Lashkarpura	610.31	..	..	..	..	..	Uninhabited		..	..	..	..	..	..
166	Somapura	170.80	..	..	..	..	..	Uninhabited		..	..	..	..	..	..

KASRAWAD TAHSIL

WORKERS																						
I		II		III		IV		V(a)		V(b)		VI		VII		VIII		IX		X Non-Workers		LC.
M	F	M	F	M	F	M	F	M	F	M	F	M	F	M	F	M	F	M	F	M	F	N.
17	18	19	20	21	22	23	24	25	26	27	28	29	30	31	32	33	34	35	36	37	38	1
1	..	*16*	*17*	*4*	..	..	..	..	..	..	..	..	.	..	..	..	..	..	..	*12*	*5*	
112	37	18	26	..	..	..	..	6	6	..	..	..	..	..	..	..	..	3	..	106	172	128
102	*32*	*18*	*26*	..	..	..	..	*6*	*6*	..	..	..	..	..	..	..	..	*3*	..	*103*	*161*	
10	*5*	..	..	..	..	..	..	..	..	..	..	..	..	..	..	..	..	..	..	*3*	*11*	
93	1	75	77	1	1	..	..	3	..	3	1	3	3	2	..	..	..	6	..	146	235	129
17	19	11	9	..	..	..	..	1	..	..	..	3	..	..	..	..	..	2	1	31	29	130
63	21	36	38	1	..	..	..	2	2	..	..	2	..	4	..	..	..	7	..	100	128	131
55	*20*	*36*	*38*	*1*	..	..	..	*2*	*2*	..	..	*2*	..	*4*	..	..	..	*7*	..	*93*	*121*	
8	*1*	..	..	..	..	..	..	..	..	..	..	..	..	..	..	..	..	..	..	*7*	*7*	
113	2	76	100	..	..	..	..	..	3	3	..	..	..	2	1	1	..	12	1	188	258	132
85	*2*	*74*	*78*	..	..	..	..	..	*3*	*3*	..	..	..	*2*	*1*	*1*	..	*12*	*1*	*153*	*227*	
28	..	*2*	*22*	..	..	..	..	..	..	..	..	..	..	..	..	..	..	..	..	*35*	*31*	
51	..	*29*	37	..	..	..	..	..	..	..	..	..	..	..	..	..	..	..	..	76	99	133
9	..	30	26	..	..	..	..	..	..	..	..	..	..	..	..	..	..	..	..	33	34	134
7	..	*5*	*3*	..	..	..	..	..	..	..	..	..	..	..	..	..	..	..	..	*15*	*17*	
2	..	*25*	*23*	..	..	..	..	..	..	..	..	..	..	..	..	..	..	..	..	*18*	*17*	
44	..	36	4	1	..	..	..	..	..	..	..	..	..	..	..	3	..	3	..	62	119	135
91	4	60	63	..	..	..	..	1	..	..	..	..	..	2	..	4	..	7	1	127	186	136
..	..	..	..	..	..	..	..	..	..	..	Uninhabited	..	..	..	..	..	..	..	..	..	..	137
..	..	..	..	..	..	..	..	..	..	..	Uninhabited	..	..	..	..	..	..	..	..	..	..	138
122	..	23	11	..	..	..	..	..	..	..	..	..	..	..	..	..	..	1	..	126	264	139
192	25	59	60	2	..	..	..	34	12	2	..	..	..	2	..	..	..	10	..	236	370	140
..	..	..	..	..	..	..	..	..	..	..	Uninhabited	..	..	..	..	..	..	..	..	..	..	141
..	..	..	..	..	..	..	..	..	..	..	Uninhabited	..	..	..	..	..	..	..	..	..	..	142
212	16	49	58	..	..	..	..	13	..	7	..	..	..	8	1	1	..	7	..	242	417	143
107	4	14	29	4	..	..	..	14	..	..	..	..	..	1	..	..	..	1	..	107	183	144
..	..	..	..	..	..	..	..	..	..	..	Uninhabited	..	..	..	..	..	..	..	..	..	..	145
..	..	..	..	..	..	..	..	..	.	..	Uninhabited	..	..	..	..	..	..	..	..	..	..	146
81	6	26	51	1	..	..	..	20	1	..	..	..	..	..	..	..	..	5	..	112	165	147
21	6	22	22	..	..	..	..	..	..	..	..	..	..	..	..	..	..	2	..	28	44	148
103	75	36	47	..	..	..	..	1	..	..	..	..	..	..	..	..	..	2	..	108	107	149
66	58	9	14	..	..	..	..	1	..	..	..	..	..	..	..	..	..	*2*	..	54	52	150
221	1	33	33	13	1	..	..	15	3	..	..	..	..	4	..	..	..	4	..	171	290	151
20	1	27	28	4	..	..	..	5	..	..	..	..	..	..	..	..	..	1	..	49	76	152
38	..	8	16	3	..	..	..	..	..	..	..	..	..	1	..	..	..	..	..	48	83	153
66	20	15	22	..	..	..	..	..	..	..	..	..	..	..	..	..	..	5	..	59	119	154
53	*16*	*15*	*20*	..	..	..	..	..	..	..	..	..	..	..	..	..	..	*5*	..	*48*	*91*	
13	*4*	.	*2*	..	..	..	..	..	..	..	..	..	..	..	..	..	..	..	..	*11*	*28*	
30	2	27	9	..	..	..	..	2	..	..	..	..	..	..	..	..	..	2	..	58	110	155
79	28	28	34	..	..	..	..	5	..	1	..	..	..	5	..	..	..	2	..	107	161	156
42	25	7	9	..	..	..	..	..	..	..	..	..	..	..	..	..	..	3	..	35	36	157
14	15	.	..	..	..	..	..	..	..	..	..	..	..	..	..	..	..	..	..	11	17	158
8	*10*	..	..	..	..	..	..	..	..	..	..	..	..	..	..	..	..	..	..	5	8	
6	*5*	..	..	..	..	..	..	..	..	..	..	..	..	..	..	..	..	..	..	*6*	*9*	
73	60	14	18	..	..	..	..	3	..	..	..	..	..	..	..	..	..	1	..	66	103	159
..	..	..	..	..	..	..	..	..	..	..	Uninhabited	..	..	..	..	..	..	..	..	..	..	160
..	..	..	..	..	..	..	..	..	..	..	Uninhabited	..	..	..	..	..	..	..	..	..	..	161
178	1	38	53	..	..	..	..	15	..	..	..	..	..	2	..	..	..	6	..	175	330	162
29	27	10	12	..	..	..	..	..	..	..	..	..	..	..	..	..	..	..	..	32	37	163
34	15	6	5	..	..	..	..	..	..	..	..	..	..	..	..	..	..	..	..	31	44	164
..	..		..	..	..	..	..	..	..	..	Uninhabited	..	..	..	..	..	..	..	..	..	..	165
..	..	..	.	..	..	..	..	..	..	..	Uninhabited	..	..	..	..	..	..	..	..	..	..	166

PRIMARY CENSUS ABSTRACT

L.C. No.	Name of Village/ Town/Ward/ Urban Block	Area of village in Acres and of Town/ Ward in Km²	Occupied residential houses	No. of Households	Total Population (including institutional and houseless population)			Scheduled Castes		Scheduled Tribes		Literate and educated persons		(1-IX) Total Workers	
					P	M	F	M	F	M	F	M	F	M	F
1	2	3	4	5	6	7	8	9	10	11	12	13	14	15	16
167	Borawa	1,319.00	153	167	803	434	369	123	87	..	..	172	30	248	143
168	Aurangpura	484.85	..	..	..	Uninhabited		..	..	..	..	..	..	..	..
169	Kogawan	940.99	66	67	446	240	206	47	37	..	..	82	9	118	9
170	Khamalaya	1,582.51	61	61	335	168	167	54	58	..	..	41	9	89	28
171	Badi	1,000.26	119	129	656	322	334	87	95	..	..	168	38	189	173
172	Rajpura	500.43	..	..	..	Uninhabited		..	..	..	..	..	..	..	..
173	Sameda	939.23	101	104	608	316	292	93	78	..	..	141	88	183	130
174	Lepa	1,520.47	133	133	606	313	293	64	60	..	..	117	24	172	47
175	Lalpura	506.25	..	..	..	Uninhabited		..	..	..	..	..	..	..	..
176	Amalatha	1,897.55	201	205	925	475	450	56	61	..	..	239	48	240	161
177	Naharkhedi	1,066.08	57	57	339	175	164	56	57	..	..	51	3	88	31
178	Tigriyawah	891.17	87	87	399	219	180	48	37	..	..	89	9	123	34
179	Bairagarh	888.16	..	..	..	Uninhabited		..	..	..	..	..	..	..	..
180	Barkheda	383.49	..	..	..	Uninhabited		..	..	..	..	..	..	..	..
181	Hamirpura	409.25	..	..	..	Uninhabited		..	..	..	..	..	..	..	..
182	Shivrampura	420.18	..	..	..	Uninhabited		..	..	..	..	..	..	..	..
183	Sasabarad	489.03	48	48	308	153	155	29	41	..	..	60	6	87	9
184	Bhagyapur	1,132.74	60	66	398	209	189	43	33	..	..	90	12	95	8
185	Nandiya	535.87	..	..	..	Uninhabited		..	..	..	..	..	..	..	..
186	Pipalgaon	1,287.95	214	224	2,171	1,131	1,040	172	146	..	..	593	230	577	138
	Pipalgaon		*196*	*206*	*1,168*	*599*	*569*	*153*	*146*	..	..	*295*	*83*	*322*	*123*
	Sathdhara		*18*	*18*	*1,003*	*532*	*471*	*19*	..	..	..	*298*	*147*	*255*	*15*
187	Teliyaon	801.14	11	13	87	38	49	..	..	..	..	..	..	23	20
188	Bhatyan Bujurg	3,663.32	178	200	1,092	575	517	84	85	..	..	183	15	296	174
189	Kayatkhedi	563.38	..	..	..	Uninhabited		..	..	..	..	..	..	..	..
190	Malgaon	605.36	38	45	251	122	129	19	24	..	..	28	4	68	62
191	Bharanya	815.41	..	..	..	Uninhabited		..	..	..	..	..	..	..	..
192	Dabha	1,005.01	66	78	457	232	225	80	72	..	..	80	5	132	37
193	Chakariya	726.60	..	..	..	Uninhabited		..	..	..	..	..	..	..	.
194	Gaulpura	685.70	..	..	..	Uninhabited		..	..	..	..	..	..	..	..
195	Bhatyan Khurd	2,947.73	120	133	744	394	350	58	61	..	..	57	4	205	17
196	Mohali	2,215.07	5	5	19	8	11	..	..	..	..	..	..	5	..
197	Kawadi	601.60	50	57	290	142	148	17	17	..	..	53	13	91	40
198	Bhamgaon	1,478.06	74	74	441	220	221	42	46	..	..	46	31	120	73
199	Dedgaon	1,449.44	150	159	889	465	424	74	56	..	..	172	24	234	125
200	Balwada	389.04	..	..	..	Uninhabited		..	..	..	..	..	..	..	..
201	Giradyawan	587.19	..	..	..	Uninhabited		..	..	..	..	..	..	..	..
202	Panchdeoli	700.38	..	..	..	Uninhabited		..	..	..	..	..	..	..	..
203	Durgapur	1,299.21	92	104	607	327	280	83	74	..	..	119	30	173	86
204	Sangawi (Khamkheda)	635.25	115	125	686	359	327	171	156	..	..	122	18	193	9
205	Khamkheda	854.32	290	315	1,937	1,002	935	160	125	..	..	446	107	454	133
	Khamkheda		*134*	*144*	*844*	*426*	*418*	*5*	*5*	..	..	*207*	*53*	*220*	*104*
	Kalbeliya		*111*	*121*	*818*	*421*	*397*	*13*	*12*	..	..	*220*	*51*	*215*	*16*
	Tanda		*45*	*50*	*275*	*155*	*120*	*142*	*108*	..	..	*19*	*3*	*19*	*13*
206	Bhatud	576.21	..	..	..	Uninhabited		..	..	..	..	..	..	..	..
207	Multhan	2,346.15	340	359	1,904	977	927	168	151	..	..	420	76	522	373
208	Hirapur	3,055.72	109	121	712	382	330	36	23	..	..	65	5	165	58
	Hirapur		*45*	*56*	*315*	*167*	*148*	*34*	*22*	..	..	*42*	*4*	*97*	*47*
	Kalbeliatanda		*20*	*20*	*122*	*70*	*52*	..	..	..	..	..	..	..	..
	Meeltanda		*13*	*14*	*90*	*49*	*41*	..	..	..	..	*5*	..	*26*	..
	Charantanda		*31*	*31*	*185*	*96*	*89*	*2*	*1*	..	..	*18*	*1*	*42*	*11*
209	Khedikhurd	431.65	..	..	..	Uninhabited		..	..	..	..	..	..	..	..

KASRAWAD TAHSIL

WORKERS																						
I		II		III		IV		V(a)		V(b)		VI		VII		VIII		IX		X Non-Workers		L.C. No.
M	F	M	F	M	F	M	F	M	F	M	F	M	F	M	F	M	F	M	F	M	F	
17	18	19	20	21	22	23	24	25	26	27	28	29	30	31	32	33	34	35	36	37	38	1
125	54	92	85	3	2	..	..	4	..	2	..	1	..	6	..	1	..	14	2	186	226	167
..	..	..	..	..	..	..	..	..	..	.. Uninhabited				..	..	..	..	..	..	..	..	168
60	1	46	8	.	..	..	..	6	..	1	..	1	..	..	..	..	..	4	..	122	197	169
37	3	39	25	..	..	..	..	5	..	..	..	4	..	..	..	..	..	4	..	79	139	170
124	71	44	101	6	..	..	..	7	1	1	..	2	..	2	..	..	..	3	..	133	161	171
..	..	..	..	..	..	..	..	..	..	.. Uninhabited				..	..	..	..	..	..	..	..	172
115	67	46	61	2	1	..	..	..	1	..	..	1	..	3	..	..	..	10	..	133	162	173
86	4	33	42	40	..	..	..	3	1	..	..	..	..	..	..	9	..	1	..	141	246	174
..	..	..	..	..	..	..	..	..	..	.. Uninhabited				..	..	..	..	..	..	..	..	175
174	119	44	40	3	2	..	..	4	..	3	..	..	..	3	..	..	..	9	..	235	289	176
55	5	27	26	..	..	..	..	6	..	..	..	..	..	..	..	..	..	..	..	87	133	177
66	..	42	32	6	..	..	..	1	..	4	1	1	..	..	1	..	..	3	..	96	146	178
..	..	..	..	..	..	..	..	..	..	.. Uninhabited				..	..	..	..	..	..	..	..	179
..	..	..	..	..	..	..	..	..	..	.. Uninhabited				..	..	..	..	..	..	..	..	180
..	..	..	..	..	..	..	..	..	..	.. Uninhabited				..	..	..	..	..	..	..	..	181
..	..	..	..	..	..	..	..	..	..	.. Uninhabited				..	..	..	..	..	..	..	..	182
63	5	21	4	..	..	..	..	..	..	..	..	..	..	..	..	..	..	3	..	66	146	183
61	1	16	5	12	..	..	..	5	2	..	..	..	..	..	..	..	..	1	..	114	181	184
..	..	:	..	..	..	..	..	..	..	.. Uninhabited				..	..	..	..	..	..	..	..	185
286	23	132	101	20	..	..	..	50	5	4	1	6	..	17	1	1	..	61	7	554	902	186
107	*21*	*117*	*92*	16	..	..	..	*37*	*5*	*3*	*1*	*5*	..	*12*	*1*	..	..	*25*	*3*	*277*	*446*	
179	*2*	*15*	*9*	*4*	..	..	..	*13*	..	*1*	..	*1*	..	*5*	..	*1*	..	*36*	*4*	*277*	*456*	
7	6	15	14	..	..	..	..	..	..	..	..	..	..	..	..	..	..	1	..	15	29	187
207	106	71	64	..	..	..	..	4	3	6	1	2	..	1	..	1	..	4	..	279	343	188
..	..	..	..	..	..	..	..	..	.	.. Uninhabited				..	..	..	..	..	..	..	..	189
57	51	10	11	..	..	..	..	..	..	1	..	..	..	..	..	..	..	..	..	54	67	190
..	..	..	..	..	..	..	..	..	..	.. Uninhabited				..	..	..	..	..	..	..	..	191
100	7	31	30	..	..	..	..	..	..	..	..	..	..	..	..	..	..	1	..	100	188	192
..	..	..	..	..	..	..	..	..	..	.. Uninhabited				..	..	..	..	..	..	..	..	193
..	..	..	..	..	..	..	..	.	.	. Uninhabited				..	..	..	..	..	..	..	..	194
144	17	53	..	..	..	..	..	1	.	1	.	..	..	2	..	.	..	4	..	189	333	195
5	..	..	..	..	..	..	..	..	..	..	..	..	..	..	..	..	..	..	..	3	11	196
80	..	6	40	1	..	..	..	2	..	..	..	..	..	..	..	..	..	2	..	51	108	197
89	..	23	73	..	..	..	..	4	..	..	..	..	..	1	..	..	..	3	..	100	148	198
158	82	40	40	10	..	..	..	12	3	..	..	2	..	4	..	2	..	6	..	231	299	199
..	.	..	..	..	..	..	..	..	..	.. Uninhabited				..	..	..	..	..	..	..	..	200
.	..	..	..	..	..	..	..	..	..	.. Uninhabited				..	..	..	..	..	..	..	..	201
..	..	..	..	..	..	..	..	..	..	.. Uninhabited				..	..	..	..	..	..	..	..	202
101	29	57	56	..	..	..	..	5	..	..	..	2	..	3	..	..	..	5	1	154	194	203
84	1	91	6	..	..	..	..	11	1	..	..	1	..	3	1	..	..	3	..	166	318	204
286	39	100	76	..	3	..	..	33	12	2	1	3	1	5	..	1	..	24	1	*548*	802	205
111	*36*	*76*	*57*	..	*2*	..	..	*15*	*7*	..	*1*	*3*	*1*	*3*	..	..	..	*12*	..	*206*	*314*	
172	*3*	*14*	*8*	..	..	..	..	*14*	*4*	*2*	..	..	..	*1*	..	*1*	..	*11*	1	*206*	*381*	
3	..	*10*	*11*	..	*1*	..	..	*4*	*1*	..	..	..	..	*1*	..	..	..	*1*	..	*136*	*107*	
..	..	..	..	..	..	..	..	..	..	.. Uninhabited				..	..	..	..	..	..	..	..	206
252	79	178	284	7	..	..	..	39	7	8	1	3	..	10	1	1	..	24	1	455	554	207
66	1	73	51	20	5	..	..	5	1	..	..	..	..	..	..	..	..	1	..	217	272	208
37	*1*	*57*	*46*	..	..	..	..	*3*	..	..	..	..	..	..	..	..	..	..	..	*70*	*101*	
..	..	..	..	..	..	..	..	..	..	..	..	..	..	..	..	..	..	..	..	*70*	*52*	
26	..	..	..	..	..	..	..	..	..	..	..	..	..	..	..	..	..	..	..	*23*	*41*	
3	..	*16*	*5*	*20*	*5*	..	..	*2*	*1*	..	..	..	..	..	..	..	..	*1*	..	*54*	*78*	
..	..	..	..	..	..	..	..	..	..	.. Uninhabited				..	..	..	..	..	..	..	..	209

PRIMARY CENSUS ABSTRACT

L.C. No.	Name of Village/ Town/Ward/ Urban Block	Area of village in Acres and of Town/ Ward in Km²	Occupied residential houses	No. of Households	Total Population (including institutional and houseless population)			Scheduled Castes		Scheduled Tribes		Literate and educated persons		(I-IX) Total Workers	
					P	M	F	M	F	M	F	M	F	M	F
1	2	3	4	5	6	7	8	9	10	11	12	13	14	15	16
210	Kamodwada	679.45	167	175	908	454	454	105	112	..	..	130	16	275	191
	Kamodwada		*152*	*158*	*827*	*418*	*409*	*80*	*86*	..	..	*129*	*16*	*251*	*167*
	Khedi Muhalla		*15*	*17*	*81*	*36*	*45*	*25*	*26*	..	..	*1*	..	*24*	*24*
211	Bhangaon	1,720.83	8	9	60	36	24	..	..	..	..	..	..	20	1
212	Nankund	505.55	..	..	..	Uninhabited		..	..	..	..	..	..	..	..
213	Domwada Khurd	554.11	..	..	..	Uninhabited		..	..	..	..	..	..	..	..
214	Kirgaon	2,026.20	101	110	742	371	371	27	28	..	..	20	..	191	36
	Kirgaon		*37*	*39*	*263*	*136*	*127*	*27*	*28*	..	..	*17*	..	*77*	*12*
	Bagkheda		*45*	*50*	*328*	*162*	*166*	..	..	..	..	*1*	..	*85*	*10*
	Pokhar		*19*	*21*	*151*	*73*	*78*	..	..	..	..	*2*	..	*29*	*14*
215	Domwada Bujurg	1,505.07	38	38	270	152	118	1	..	..	..	3	..	65	4
	Domwada		*5*	*5*	*39*	*23*	*16*	..	..	..	..	..	..	*10*	..
	Baidipura		*12*	*12*	*102*	*50*	*52*	1	..	..	..	*3*	..	*26*	*4*
	Ghatyapura		*21*	*21*	*129*	*79*	*50*	..	..	..	..	..	..	*29*	..
216	Surwa	1,007.31	93	96	608	316	292	47	32	..	..	41	..	151	15
	Surwa		*42*	*44*	*238*	*121*	*117*	*46*	*32*	..	..	*32*	..	*63*	*14*
	Babarya		*11*	*11*	*99*	*51*	*48*	..	..	..	..	*2*	..	*19*	..
	Nadiparwala		*19*	*19*	*116*	*59*	*57*	..	..	..	..	*3*	..	*32*	..
	Pandukhal		*10*	*10*	*77*	*44*	*33*	..	..	..	..	*1*	..	*20*	..
	Charandhar		*11*	*12*	*78*	*41*	*37*	*1*	..	..	..	*3*	..	*17*	*1*
217	Jhiranya	627.48	90	93	556	288	268	..	..	..	..	269	..	156	2
218	Sahejala	920.61	39	40	253	121	132	15	25	..	..	9	..	75	1
219	Dehaniya	1,141.28	14	19	80	39	41	..	..	..	..	14	..	24	..
220	Bhopada	600.34	66	70	401	207	194	55	45	..	..	40	1	113	3
221	Morala	687.15	..	..	..	Uninhabited		..	..	..	..	..	..	..	..
222	Kharadikhurd	2,062.92	..	..	..	Uninhabited		..	..	..	..	..	..	..	..
223	Kharadi Bujurg	477.76	39	40	286	139	147	2	2	..	..	9	..	69	1
	Umardad		*11*	*12*	*73*	*40*	*33*	..	.	..	..	*2*	..	*19*	..
	Kundamala		*28*	*28*	*213*	*99*	*114*	*2*	*2*	..	..	*7*	..	*50*	*1*
224	Borala	521.94	..	..	..	Uninhabited		..	..	..	..	..	..	..	..
225	Jamanya	441.24	..	..	..	Uninhabited		..	..	..	..	..	..	..	..
226	Khedi Bujurg	2,320.59	105	130	699	373	326	53	46	..	..	88	7	210	5

KASRAWAD TAHSIL

WORKERS																						
I		II		III		IV		V(a)		V(b)		VI		VII		VIII		IX		X Non-Workers		L.C. No.
M	F	M	F	M	F	M	F	M	F	M	F	M	F	M	F	M	F	M	F	M	F	
17	18	19	20	21	22	23	24	25	26	27	28	29	30	31	32	33	34	35	36	37	38	
160	103	78	75	2	1	..	..	19	10	3	..	2	..	5	..	..	..	6	2	179	263	210
150	*93*	*64*	*61*	*2*	*1*	..	..	*19*	*10*	*3*	..	*2*	..	*5*	..	..	..	*6*	*2*	*167*	*242*	
10	*10*	*14*	*14*	..	..	..	.	..	..	..	..	..	..	..	..	..	..	..	..	*12*	*21*	
13	..	7	1	..	..	..	..	..	..	..	..	..	..	..	..	..	..	..	..	16	23	211
..	..	..	..	..	..	..	..	..	Uninhabited			..	..	..	..	..	..	..	..	..	..	212
..	..	..	..	..	..	..	..	..	Uninhabited			..	..	..	..	..	..	..	..	..	..	213
153	1	33	35	..	..	..	..	2	..	..	..	..	..	..	..	..	..	3	..	180	335	214
57	..	*15*	*12*	..	..	..	..	*2*	..	..	..	..	..	..	..	..	..	*3*	..	*59*	*115*	
71	..	*14*	*10*	..	..	..	..	..	..	..	..	..	..	..	..	..	..	..	..	*77*	*156*	
25	*1*	*4*	*13*	..	..	..	..	..	..	..	..	..	..	..	..	..	..	..	..	*44*	*64*	
60	1	3	3	..	..	..	..	2	..	..	..	..	..	..	..	..	..	..	..	87	114	215
10	..	..	..	..	..	..	..	..	..	..	..	..	..	..	..	..	..	..	..	*13*	*16*	
22	*1*	*3*	*3*	..	..	..	..	*1*	..	..	..	..	..	..	..	..	..	..	..	*24*	*48*	
28	..	..	..	..	..	..	..	*1*	..	..	..	..	..	..	..	..	..	..	..	*50*	*50*	
127	3	19	11	1	..	..	..	..	..	..	..	..	1	1	..	..	..	3	..	165	277	216
42	*3*	*16*	*11*	*1*	..	..	..	..	..	..	..	..	..	*1*	..	..	..	*3*	..	*58*	*103*	
19	..	..	..	..	..	..	..	..	..	..	..	..	..	..	..	..	..	..	..	*32*	*48*	
30	..	*2*	..	..	..	..	..	..	..	..	..	..	..	..	..	..	..	..	..	*27*	*57*	
20	..	..	..	..	..	..	..	..	..	..	..	..	..	..	..	..	..	..	..	*24*	*33*	
16	..	*1*	..	..	..	..	..	..	..	..	..	..	*1*	..	..	..	..	..	..	*24*	*36*	
133	..	23	2	..	..	..	..	..	..	..	..	..	..	..	..	..	..	..	..	132	266	217
63	..	12	*1*	..	..	..	..	..	..	..	..	..	..	..	..	..	..	..	..	46	131	218
22	..	1	..	..	..	..	..	1	..	..	..	..	..	..	..	..	..	..	..	15	41	219
89	2	19	1	1	..	..	..	2	..	..	..	..	..	..	..	..	..	2	..	94	191	220
..	..	..	..	..	..	..	..	..	Uninhabited			..	..	..	..	..	..	..	..	..	..	221
..	..	..	..	..	..	..	..	..	Uninhabited			..	..	..	..	..	..	..	..	..	..	222
68	1	1	..	..	..	..	..	..	..	..	..	..	..	..	..	..	..	..	..	70	146	223
19	..	..	..	..	..	..	..	..	..	..	..	..	..	..	..	..	..	..	..	*21*	*33*	
49	*1*	*1*	..	..	..	..	..	..	..	..	..	..	..	..	..	..	..	..	..	*49*	*113*	
..	..	..	..	..	..	..	..	..	Uninhabited			..	..	..	..	..	..	..	..	..	..	224
..	..	..	..	..	..	..	..	.	Uninhabited			..	..	..	..	..	..	..	.	..	..	225
136	4	53	1	1	..	..	..	11	..	..	..	..	..	1	..	..	..	8	..	163	321	226

PRIMARY CENSUS ABSTRACT

L.C. No.	Name of Village/ Town/Ward/ Urban Block	Area of village in Acres and of Town/ Ward in Km²	Occupied residential houses	No. of Households	Total Population (including institutional and houseless population)			Scheduled Castes		Scheduled Tribes		Literate and educated persons		(I-IX) Total Workers	
					P	M	F	M	F	M	F	M	F	M	F
1	2	3	4	5	6	7	8	9	10	11	12	13	14	15	16
															KASRAWAD URBAN
	Kasrawad U.A.	**3.97**	**1,117**		**7,477**		**3,552**		**617**		..		**858**		**651**
				1,228		**3,925**		**670**		..		**2,150**		**1,873**	
21/V	**Kasrawad (M)**	**3.88**	**1,092**		**7,316**		**3,479**		**617**		..		**855**		**616**
				1,197		**3,837**		**670**		..		**2,137**		**1,822**	
21/V/1	*Ward No. 1*		*179*	*203*	*1,185*	*629*	*556*	*183*	*167*	..	..	*270*	*89*	*308*	*127*
	Block No. 1		119	119	668	343	325	157	163	..	..	128	43	187	108
	Block No. 2		60	84	517	286	231	26	4	..	..	142	46	121	19
21/V/2	*Ward No. 2*		*218*	*226*	*1,262*	*666*	*596*	*35*	*33*	..	..	*377*	*141*	*329*	*38*
	Block No. 3		129	129	638	356	282	35	33	..	..	188	69	171	31
	Block No. 4		89	97	624	310	314	..	..	..	..	189	72	158	7
21/V/3	*Ward No. 3*		*185*	*193*	*1,180*	*618*	*562*	*25*	*28*	..	..	*330*	*117*	*294*	*124*
	Block No. 5		115	119	685	362	323	25	28	..	..	192	44	174	115
	Block No. 6		70	74	495	256	239	..	..	..	..	138	73	120	9
21/V/4	*Ward No. 4*		*143*	*163*	*1,034*	*553*	*481*	..	..	..	..	*387*	*193*	*241*	*18*
	Block No. 7		112	126	791	423	368	..	..	..	..	299	140	187	14
	Block No. 8		31	37	243	130	113	..	..	..	..	88	53	54	4
21/V/5	*Ward No. 5*		*205*	*220*	*1,500*	*777*	*723*	*70*	*54*	..	..	*469*	*174*	*364*	*116*
	Block No. 9		135	140	964	507	457	70	54	..	..	328	131	236	54
	Block No. 10		70	80	536	270	266	..	..	..	..	141	43	128	62
21/V/6	*Ward No. 6*		*162*	*192*	*1,155*	*594*	*561*	*357*	*335*	..	..	*304*	*141*	*286*	*193*
	Block No. 11		122	141	885	466	419	258	231	..	..	247	119	212	133
	Block No. 12		40	51	270	128	142	99	104	..	..	57	22	74	60
	21/V/- Urban Outgrowth		**25**	**31**	**161**	**88**	**73**	..	..	..	..	**13**	**3**	**51**	**35**
	Kasrawad Khurd	*0.09*	*25*	*31*	*161*	*88*	*73*	..	..	..	..	*13*	*3*	*51*	*35*
	Block No. 13		25	31	161	88	73	..	..	..	..	13	3	51	35

KASRAWAD (U. A.)

WORKERS																						
I		II		III		IV		V(a)		V(b)		VI		VII		VIII		IX		X Non-Workers		L.C.
M	F	M	F	M	F	M	F	M	F	M	F	M	F	M	F	M	F	M	F	M	F	No.
17	18	19	20	21	22	23	24	25	26	27	28	29	30	31	32	33	34	35	36	'37	38	1

AGGLOMERATION

116		**465**		..		..		**6**		**14**		..		**16**		..		**34**		**2,901**		**21/V**
537		**484**		**21**		..		**111**		**121**		**36**		**194**		**25**		**344**		**2,052**		
116		**430**		..		..		**6**		**14**		..		**16**		..		**34**		**2,863**		
535		**447**		**15**		..		**111**		**117**		**36**		**193**		**25**		**343**		**2,015**		
11	..	*93*	*101*	*3*	..	..	..	*15*	*3*	*23*	*2*	*5*	..	*59*	*8*	4	..	*95*	*13*	*321*	*429*	*21/V/1*
5	..	85	93	3	..	..	..	11	2	9	1	..	..	15	..	1	..	58	12	156	217	1
6	..	8	8	..	..	..	..	4	1	14	1	5	..	44	8	3	..	37	1	165	212	2
95	*2*	*38*	*24*	*1*	..	..	..	*40*	*2*	*15*	..	*6*	..	*54*	*2*	*7*	..	*73*	*8*	*337*	*558*	*21/V/2*
41	2	20	20	1	..	..	..	24	1	7	..	3	..	18	1	7	..	50	7	185	251	3
54	..	18	4	..	..	..	..	16	1	8	..	3	..	36	1	..	..	23	1	152	307	4
150	*77*	*78*	*44*	..	..	..	..	*14*	..	..	..	..	..	*2*	..	*3*	..	*47*	*3*	*324*	*438*	*21/V/3*
90	74	45	41	..	..	..	..	13	..	..	..	..	..	*2*	..	..	..	24	..	188	*208*	5
60	3	33	*3*	..	..	..	..	1	..	..	..	..	..	..	..	3	..	23	3	136	230	6
121	*8*	*33*	*7*	..	..	..	..	*3*	..	*18*	*1*	*21*	..	*17*	..	*3*	..	*25*	*2*	*312*	*463*	*21/V/4*
79	4	29	7	..	..	..	..	3	..	18	*1*	21	..	17	..	3	..	17	2	236	354	7
42	4	4	..	..	..	..	..	..	..	..	..	..	..	..	..	..	..	8	..	76	109	8
118	*29*	*40*	*72*	*7*	..	..	..	*27*	..	*53*	*11*	*4*	..	*40*	..	*5*	..	*70*	*4*	*413*	*607*	*21/V/5*
60	1	28	45	1	..	..	..	27	..	42	7	2	..	30	..	1	..	45	1	271	403	9
58	28	12	27	6	..	..	..	..	..	11	4	2	..	10	..	4	..	25	3	142	204	10
40	..	*165*	*182*	*4*	..	..	..	*12*	*1*	*8*	..	..	..	*21*	*6*	*3*	..	*33*	*4*	*308*	*368*	*21/V/6*
37	..	109	124	4	..	..	..	6	..	5	..	..	..	20	6	3	..	28	3	254	286	11
3	..	56	58	..	..	..	..	6	1	3	..	..	..	1	..	..	..	5	1	54	82	12
2	..	**37**	**35**	**6**	..	..	..	..	..	**4**	..	..	...	**1**	...	...	...	**1**	..	**37**	**38**	**21/V/—**
2	..	*37*	*35*	*6*	...	..	..	...	..	*4*	...	...	..	*1*	..	...	...	*1*	...	*37*	*38*	
2	..	37	35	6	..	..	..	..	..	4	..	..	..	1	..	..	..	1	..	37	38	13

PRIMARY CENSUS ABSTRACT

L.C. No.	Name of Village/ Town/Ward/ Urban Block	Area of village in Acres and of Town/ Ward in Km	Occupied residential house	No. of Households	Total Population (including institutional and houseless population)			Scheduled Castes		Scheduled Tribes		Literate and educated persons		(I-IX) Total Workers	
					P	M	F	M	F	M	F	M	F	M	F
1	2	3	4	5	6	7	8	9	10	11	12	13	14	15	16
21/6	**Sendhwa Tahsil (Rural)**	**1,332.8**	**25,385**		**182,685**		**90,541**	**5,040**		**69,697**		**2,764**		**15,374**	
			26,681		**92,144**			**5,349**		**70,588**		**10,621**		**47,257**	
1	Bhoolgaon	1,982.56	77	78	721	366	355	10	15	351	337	18	..	179	110
	Hedariya Falya		*18*	*19*	*239*	*119*	*120*	*3*	*5*	*116*	*115*	*3*	..	*57*	*30*
	Patel Falya		*18*	*18*	*167*	*92*	*75*	*4*	*6*	*83*	*66*	*12*	..	*46*	*33*
	Uparka Falya		*18*	*18*	*145*	*71*	*74*	..	..	*71*	*74*	..	..	*39*	*34*
	Panya Falya		*23*	*23*	*170*	*84*	*86*	*3*	*4*	*81*	*82*	*3*	..	*37*	*13*
2	Dondwada	3,978.68	190	190	1,587	773	814	..	..	763	809	9	..	418	1
	Patel Falya		*26*	*26*	*240*	*114*	*126*	..	..	*114*	*126*	..	..	*59*	..
	Dabar Falya		*34*	*34*	*272*	*131*	*141*	..	..	*121*	*136*	*4*	..	*74*	..
	Wabadya Falya		*18*	*18*	*168*	*84*	*84*	..	..	*84*	*84*	..	..	*46*	..
	Warti		*36*	*36*	*269*	*135*	*134*	..	..	*135*	*134*	..	..	*70*	*1*
	Pach Falya		*37*	*37*	*299*	*140*	*159*	..	..	*140*	*159*	*2*	..	*79*	..
	Waya Falya		*39*	*39*	*339*	*169*	*170*	..	..	*169*	*170*	*3*	..	*90*	..
3	Mujana	856.90	39	39	335	159	176	17	16	142	160	..	..	74	5
	Patel Palya		*18*	*18*	*135*	*63*	*72*	..	..	*63*	*72*	..	..	*30*	*4*
	Kansya Falya		*21*	*21*	*200*	*96*	*104*	*17*	*16*	*79*	*88*	..	..	*44*	*1*
4	Ghaghar Kheda	1,464.01	65	66	551	280	271	52	49	228	222	..	..	139	52
	Pujarya Falya		*32*	*32*	*287*	*141*	*146*	..	..	*141*	*146*	..	..	*78*	*12*
	Patel Falya		*33*	*34*	*264*	*139*	*125*	*52*	*49*	*87*	*76*	..	..	*61*	*40*
5	Jhopali	6,633.86	436	463	3,535	1,749	1,786	45	50	1,714	1,677	78	24	851	435
	Dhawadyamal Falya		*31*	*31*	*260*	*137*	*123*	..	..	*137*	*123*	..	..	*58*	*44*
	Dhankyapura		*27*	*38*	*304*	*150*	*154*	..	..	*150*	*154*	..	..	*63*	*15*
	Badhmapya Falya		*64*	*66*	*606*	*293*	*313*	..	..	*293*	*313*	*2*	*1*	*135*	*94*
	Telipura		*91*	*92*	*583*	*285*	*298*	*45*	*50*	*182*	*195*	*51*	*22*	*161*	*140*
	Dhola Kuwa		*86*	*90*	*660*	*315*	*345*	..	..	*394*	*345*	*14*	*1*	*161*	*3*
	Gaon Pichhwada		*75*	*78*	*590*	*298*	*292*	..	..	*298*	*292*	*1*	..	*142*	*21*
	Sadaiya Khodri		*62*	*68*	*532*	*271*	*261*	..	..	*260*	*255*	*10*	..	*131*	*118*
6	Pisnawal	3,263.36	226	254	1,901	934	967	90	92	778	808	82	10	463	107
	Nadipar Falya		*22*	*25*	*182*	*94*	*88*	..	..	*94*	*88*	*2*	..	*53*	*1*
	Ubarya Falya		*34*	*40*	*298*	*150*	*148*	..	..	*150*	*148*	*7*	.	*77*	*8*
	Patel Palya		*9*	*13*	*99*	*47*	*52*	..	..	*47*	*52*	..	..	*27*	*4*
	Nigwa Falya		*10*	*11*	*127*	*61*	*66*	..	..	*61*	*66*	*4*	..	*35*	..
	Sulya Falya		*26*	*27*	*175*	*86*	*89*	..	..	*86*	*89*	*7*	..	50	8
	Mandiya Falya		*14*	*16*	*96*	*54*	*42*	..	..	*54*	*42*	*5*	..	*18*	*3*
	Pisnawal Falya		*38*	*44*	*281*	*136*	*145*	*8*	*14*	*63*	*72*	*48*	*9*	*67*	*17*
	Warela Falya		*12*	*12*	*115*	*55*	*60*	*7*	*6*	*47*	*46*	*1*	*1*	*22*	*7*
	Kolipura		*8*	*9*	*94*	*46*	*48*	*46*	*48*	..	..	..	..	*23*	*15*
	Rakad Palya		*22*	*25*	*181*	*85*	*96*	*11*	*8*	*74*	*88*	*8*	..	*39*	*11*
	Talabpura		*31*	*32*	*253*	*120*	*133*	*18*	*16*	*102*	*117*	..	..	*52*	*33*
7	Naktirani	630.42	43	44	332	168	164	9	7	159	157	13	..	93	47
8	Badgaon	1,810.85	95	110	867	438	429	..	..	299	291	4	..	211	193
	Nilap Falya		*35*	*35*	*307*	*160*	*147*	..	..	*160*	*147*	..	..	*78*	*70*
	Bharadi Falya		*32*	*32*	*305*	*152*	*153*	..	..	*13*	*15*	*2*	..	*64*	*64*
	Parasya Falya		*7*	*12*	*75*	*40*	*35*	..	..	*40*	*35*	..	..	*23*	*16*
	Patel Falya		*21*	*21*	*180*	*86*	*94*	..	..	*86*	*94*	*2*	..	*46*	*43*
9	Semalya	638.45	12	12	80	42	38	3	5	31	26	1	..	22	17
10	Mandeel	752.99	45	45	335	178	157	..	..	169	152	17	..	88	55
11	Lawani	2,984.01	176	176	1,250	642	608	15	..	599	585	20	2	294	44
	Patel Falya		*63*	*63*	*397*	*208*	*189*	*15*	..	*165*	*166*	*12*	..	*98*	*25*
	Wari Palya		*19*	*19*	*140*	*74*	*66*	..	..	*74*	*66*	*1*	..	*29*	*12*
	Piyariya		*23*	*23*	*196*	*94*	*102*	..	..	*94*	*102*	*2*	*1*	*46*	..

SENDHWA TAHSIL

WORKERS																						
I		II		III		IV		V(a)		V(b)		VI		VII		VIII		IX		X Non-Workers		L.C. No.
M	F	M	F	M	F	M	F	M	F	M	F	M	F	M	F	M	F	M	F	M	F	
17	18	19	20	21	22	23	24	25	26	27	28	29	30	31	32	33	34	35	36	37	38	1
34,239		**9,906**		**438**		**3**		**630**		**196**		**86**		**773**		**37**		**949**		**44,887**		**21/6**
6,711		**8,199**		**74**		..		**140**		**18**		**6**		**52**		**1**		**173**		**75,167**		
174	109	..	..	1	..	..	..	2	1	..	..	..	..	..	..	..	..	2	..	187	245	1
55	*29*	..	..	..	..	..	..	*2*	*1*	..	..	..	..	..	..	..	..	..	..	*62*	*90*	
43	*33*	..	..	*1*	..	..	..	..	..	..	..	..	..	..	..	..	..	*2*	..	*46*	*42*	
39	*34*	..	..	..	..	..	..	..	..	..	..	..	..	..	..	..	..	..	..	*32*	*40*	
37	*13*	..	..	..	..	..	..	..	..	..	..	..	..	..	..	..	..	..	..	*47*	*73*	
403	..	3	1	2	..	..	..	..	..	2	..	..	..	2	..	..	..	6	..	355	813	2
53	..	*1*	..	*2*	..	..	..	..	..	..	..	..	..	..	..	..	..	*3*	..	*55*	*126*	
68	..	..	..	..	..	..	..	..	..	*2*	..	..	..	*2*	..	..	..	*2*	..	*57*	*141*	
45	..	*1*	..	..	..	..	..	..	..	..	..	..	..	..	..	..	..	..	..	*38*	*84*	
69	..	*1*	*1*	..	..	..	..	..	..	..	..	..	..	..	..	..	..	..	..	*65*	*133*	
78	..	..	..	..	..	..	..	..	..	..	..	..	..	..	..	..	..	*1*	..	*61*	*159*	
90	..	..	..	..	..	..	..	..	..	..	..	..	..	..	..	..	..	..	..	*79*	*170*	
65	..	9	5	..	..	..	..	..	..	..	..	..	..	..	..	..	..	..	..	85	171	3
24	..	*6*	*4*	..	..	..	..	..	..	..	..	..	..	..	..	..	..	..	..	*33*	*68*	
41	..	*3*	*1*	..	..	..	..	..	..	..	..	..	..	..	..	..	..	..	..	*52*	*103*	
127	..	11	52	..	..	..	.	..	..	..	..	..	..	..	..	..	..	1	..	141	219	4
72	..	*6*	*12*	..	..	..	..	..	..	..	..	..	..	..	..	..	..	..	..	*63*	*134*	
55	..	*5*	*40*	..	..	..	..	..	..	..	..	..	..	..	..	..	..	*1*	..	*78*	*85*	
778	387	42	47	1	..	..	..	5	..	..	..	..	..	12	..	..	..	13	1	898	1,351	5
58	*43*	..	*1*	.	..	..	..	..	..	..	..	..	..	..	..	..	..	..	..	*79*	*79*	
59	*13*	*4*	*2*	..	..	..	..	..	..	..	..	..	..	..	..	..	..	..	..	*87*	*139*	
133	*92*	*2*	*2*	..	..	..	..	..	..	..	..	..	..	..	..	..	..	..	..	*158*	*219*	
118	*108*	*17*	*31*	*1*	..	..	..	*5*	..	..	..	..	..	*8*	..	..	..	*12*	*1*	*124*	*158*	
151	..	*8*	*3*	..	..	..	..	..	..	..	..	..	..	*1*	..	..	..	*1*	..	*154*	*342*	
136	*17*	*6*	*4*	..	..	..	..	..	..	..	..	..	..	..	..	..	..	..	..	*156*	*271*	
123	*114*	*5*	*4*	..	..	..	..	..	..	..	..	..	..	*3*	..	..	..	..	..	*140*	*143*	
348	46	84	44	23	17	..	..	..	..	2	..	..	..	2	..	..	..	4	..	471	860	6
37	..	*12*	..	*4*	*1*	..	..	..	..	..	.	..	..	..	..	..	..	..	..	*41*	*87*	
57	..	*14*	*1*	*6*	*7*	..	..	..	..	..	..	..	..	..	..	..	..	..	..	*73*	*140*	
20	..	*5*	*1*	*2*	*3*	..	..	..	..	.	..	..	..	..	..	..	..	..	..	*20*	*48*	
25	..	*5*	..	*5*	..	..	..	..	..	..	..	..	..	..	..	..	..	..	..	*26*	*66*	
39	..	*5*	*2*	*6*	*6*	..	..	..	..	..	..	..	..	..	..	..	..	..	..	*36*	*81*	
17	*2*	*1*	*1*	..	..	..	..	..	..	..	..	..	..	..	..	..	..	..	..	*36*	*39*	
44	*5*	*16*	*12*	..	..	..	..	..	..	*2*	..	..	..	*1*	..	..	..	*4*	..	*69*	*128*	
18	*4*	*3*	*3*	..	..	..	..	..	..	..	..	..	..	*1*	..	..	..	..	..	*33*	*53*	
10	*1*	*13*	*14*	..	..	..	..	..	..	..	..	..	..	..	..	..	..	..	..	*23*	*33*	
37	*10*	*2*	*1*	..	..	..	..	..	..	..	..	..	..	..	..	..	..	..	..	*46*	*85*	
44	*24*	*8*	*9*	..	..	..	..	..	..	..	..	..	..	..	..	..	..	..	..	*68*	*100*	
60	24	33	23	..	..	..	..	..	..	..	..	..	..	..	..	..	..	..	..	75	117	7
148	133	5	5	12	17	..	..	..	..	..	..	..	..	5	4	..	..	41	34	227	236	8
78	*70*	..	..	..	..	..	..	..	..	..	..	..	..	..	..	..	..	..	..	*82*	*77*	
8	*9*		..	*12*	*17*	..	..	..	..	..	..	..	..	*5*	*4*	..	..	*39*	*34*	*88*	*89*	
23	*16*	..	..	..	..	..	..	..	.	..	..	..	..	..	..	..	..	..	..	*17*	*19*	
39	*38*	*5*	*5*	..	..	..	..	..	..	..	..	..	..	..	..	..	..	*2*	..	*40*	*51*	
11	10	11	7	..	..	..	..	..	..	..	..	..	..	..	..	..	..	..	..	20	21	9
53	36	34	19	..	..	..	..	..	..	..	..	..	..	..	..	..	..	1	..	90	102	10
268	7	15	37	..	..	..	..	6	..	..	..	..	..	..	..	1	..	4	..	348	564	11
87	*1*	*7*	*24*	..	..	..	..	..	..	..	..	..	..	..	..	*1*	..	*3*	..	*110*	*164*	
28	*1*	*1*	*11*	..	..	..	..	..	..	..	..	..	..	..	..	..	..	..	..	*45*	*54*	
39	..	*1*	..	..	..	..	..	*6*	..	..	..	..	..	..	..	..	..	..	..	*48*	*102*	

PRIMARY CENSUS ABSTRACT

L.C. No.	Name of Village/ Town/Ward/ Urban Block	Area of village in Acres and of Town/ Ward in Km²	Occupied residential houses	No. of Households	Total Population (including institutional and houseless population)			Scheduled Castes		Scheduled Tribes		Literate and educated persons		(I-IX) Total Workers	
					P	M	F	M	F	M	F	M	F	M	F
1	2	3	4	5	6	7	8	9	10	11	12	13	14	15	16
	Rathiya		*30*	*30*	*222*	*123*	*99*	..	..	*123*	*99*	*2*	..	*49*	..
	Lalnipura		*41*	*41*	*295*	*143*	*152*	..	..	*143*	*152*	*3*	*1*	*72*	*7*
12	Jamli	1,993.22	110	110	692	360	332	14	11	328	308	7	2	229	204
	Budki Falya		*25*	*25*	*167*	*83*	*84*	..	..	*83*	*84*	..	*1*	*56*	*45*
	Chauki Falya		*21*	*21*	*110*	*60*	*50*	*14*	*11*	*43*	*33*	*6*	*1*	*40*	*29*
	Patel Falya		*32*	*32*	*204*	*107*	*97*	..	..	*107*	*97*	..	..	*70*	*67*
	Kalapani		*32*	*32*	*211*	*110*	*101*	..	..	*95*	*94*	*1*	..	*63*	*63*
13	Kalalda	2,001.26	58	58	446	213	233	4	2	208	231	1	..	116	98
	Patel Falya		*39*	*39*	*291*	*135*	*156*	*2*	..	*133*	*156*	..	..	*73*	*64*
	Chiman Falya		*19*	*19*	*155*	*78*	*77*	*2*	*2*	*75*	*75*	*1*	..	*43*	*34*
14	Madgaon	916.69	76	76	622	325	297	115	96	182	180	51	16	173	156
	Patel Falya		*29*	*29*	*248*	*125*	*123*	*8*	*11*	*117*	*112*	*2*	..	*64*	*65*
	Sutarya Falya		*19*	*19*	*182*	*93*	*89*	..	..	*65*	*68*	*27*	*9*	*48*	*40*
	Bhimgar Falya		*28*	*28*	*192*	*107*	*85*	*107*	*85*	..	..	*22*	*7*	*61*	*51*
15	Bakee *alias* Goi	1,728.48	79	81	624	325	299	26	18	215	220	95	39	181	146
	Tapya Falya		*44*	*46*	*319*	*172*	*147*	*26*	*18*	*62*	*68*	*77*	*39*	*93*	*52*
	Bakee Falya		*35*	*35*	*305*	*153*	*152*	..	..	*153*	*152*	*18*	..	*88*	*94*
16	Wanihar	1,201.10	119	125	950	500	450	6	2	275	251	34	6	266	85
	Tandya Falya		*60*	*64*	*438*	*228*	*210*	..	..	*28*	*27*	*24*	*5*	*131*	*53*
	Patel alias Mukati		*59*	*61*	*512*	*272*	*240*	*6*	*2*	*247*	*224*	*10*	*1*	*135*	*32*
17	Mahetgaon	1,571.70	123	139	895	474	421	71	57	137	120	126	29	250	47
	Mahetgaon		*75*	*83*	*514*	*277*	*237*	*62*	*43*	*3*	*2*	*99*	*25*	*135*	*17*
	Bharandi Falya		*16*	*22*	*120*	*58*	*62*	*9*	*14*	..	..	*24*	*4*	*34*	*21*
	Dudiya Falya		*11*	*12*	*78*	*39*	*39*	..	..	*39*	*39*	*1*	..	*25*	*7*
	Patel Falya		*21*	*22*	*183*	*100*	*83*	..	..	*95*	*79*	*2*	..	*56*	*2*
18	Navalpura	1,717.21	106	107	835	434	401	39	42	395	359	49	3	207	77
	Bawadisura Falya		*14*	*14*	*130*	*63*	*67*	..	..	*63*	*67*	*1*	..	*29*	*8*
	Patel Falya		*22*	*23*	*156*	*80*	*76*	..	..	*80*	*76*	*27*	*2*	*36*	*12*
	Dabariya		*12*	*12*	*111*	*65*	*46*	..	..	*65*	*46*	*9*	..	*23*	*14*
	Sagmawali		*29*	*29*	*226*	*122*	*104*	..	..	*122*	*104*	*5*	..	*65*	*21*
	Bheeklapura		*16*	*16*	*145*	*71*	*74*	*11*	*10*	*60*	*64*	*3*	—	*36*	*18*
	Mandloi Falya		*13*	*13*	*67*	*33*	*34*	*28*	*32*	*5*	*2*	*4*	*1*	*18*	*4*
19	Julwaniya	1,950.25	80	80	607	319	288	54	49	138	169	49	4	209	90
	Khandeshipura		*37*	*37*	*272*	*146*	*126*	*54*	*49*	*20*	*11*	*42*	*4*	*88*	*31*
	Cheurenadi Falya		*16*	*16*	*107*	*58*	*49*	..	..	*58*	*49*	*5*	..	*44*	*14*
	Charan Falya		*27*	*27*	*228*	*115*	*113*	..	..	*110*	*109*	*2*	..	*77*	*45*
20	Sildad	1,529.10	60	60	440	235	205	44	57	191	148	5	..	153	129
	Janglya Falya		*25*	*25*	*194*	*104*	*90*	*21*	*29*	*83*	*61*	*1*	..	*66*	*54*
	Patel Falya		*25*	*25*	*169*	*87*	*82*	*23*	*27*	*64*	*55*	*2*	..	*60*	*51*
	Manda Falya		*10*	*10*	*77*	*44*	*33*	..	*1*	*44*	*32*	*2*	..	*27*	*24*
21	Merkhedi	1,183.08	56	58	419	211	208	7	5	203	202	17	..	108	43
	Patelpura		*17*	*17*	*111*	*53*	*58*	*7*	*5*	*46*	*53*	*6*	..	*31*	*6*
	Bagicheme Falya		*6*	*6*	*24*	*13*	*11*	..	..	*13*	*11*	*1*	..	*6*	..
	Charya Falya		*19*	*20*	*179*	*92*	*87*	..	..	*91*	*86*	*3*	..	*47*	*26*
	Ditya Falya		*14*	*15*	*105*	*53*	*52*	..	..	*53*	*52*	*7*	..	*24*	*11*
22	Pipaldhar	2,390.41	78	81	492	261	231	48	36	188	173	27	4	131	35
	Pipaldhar Falya		*37*	*39*	*208*	*113*	*95*	*48*	*36*	*40*	*37*	*22*	*4*	*55*	*32*
	Ditya Falya		*41*	*42*	*284*	*148*	*136*	..	..	*148*	*136*	*5*	..	*76*	*3*
23	Khadkiya	881.67	26	26	163	84	79	15	13	69	66	..	..	45	5
24	Sakad	1,922.29	91	91	717	369	348	19	18	318	297	56	3	199	181
	Patel Falya		*15*	*15*	*116*	*57*	*59*	*19*	*18*	*19*	*22*	*10*	*1*	*30*	*33*
	Khada		*10*	*10*	*75*	*39*	*36*	..	..	*39*	*36*	*9*	*1*	*21*	*26*
	Mali		*49*	*49*	*396*	*204*	*192*	—	..	*195*	*182*	*22*	..	*114*	*85*

SENDHWA TAHSIL

WORKERS																						
I		II		III		IV		V(a)		V(b)		VI		VII		VIII		IX		X Non-Workers		LC. N.
M	F	M	F	M	F	M	F	M	F	M	F	M	F	M	F	M	F	M	F	M	F	
17	18	19	20	21	22	23	24	25	26	27	28	29	30	31	32	33	34	35	36	37	38	1
46	..	*2*	..	..	..	..	..	..	..	..	..	..	..	..	..	..	..	*1*	..	*74*	*99*	
68	*5*	*4*	*2*	..	..	..	..	..	..	..	..	..	..	..	..	..	..	..	..	*71*	*145*	
184	171	40	33	4	..	..	..	..	.	..	..	..	..	..	..	..	..	1	..	131	128	12
44	*37*	*12*	*8*	..	..	..	..	..	..	..	..	..	..	..	..	..	..	..	..	*27*	*39*	
19	*11*	*20*	*18*	..	..	..	..	..	..	..	..	..	..	..	..	..	..	*1*	..	*20*	*21*	
64	*61*	*5*	*6*	*1*	..	..	..	..	..	..	..	..	..	..	..	..	..	..	..	*37*	*30*	
57	*62*	*3*	*1*	*3*	..	..	..	..	..	..	..	..	..	..	..	..	..	..	..	*47*	*38*	
95	79	19	19	..	..	..	..	..	..	..	..	..	..	..	..	..	..	2	..	97	135	13
64	*58*	*8*	*6*	..	..	..	..	..	..	..	..	..	..	..	..	..	..	*1*	..	*62*	*92*	
31	*21*	*11*	*13*	..	..	..	..	..	..	..	..	..	..	..	..	..	..	*1*	..	*35*	*43*	
134	116	35	39	..	..	..	..	2	1	..	..	..	..	..	..	..	..	2	..	152	141	14
60	*55*	*4*	*10*	..	..	..	..	..	..	..	..	..	..	..	..	..	..	..	..	*61*	*58*	
43	*36*	*2*	*3*	..	..	..	..	*2*	*1*	..	..	..	..	..	..	..	..	*1*	..	*45*	*49*	
31	*25*	*29*	*26*	..	..	..	..	..	..	..	..	..	..	..	..	..	..	*1*	..	*46*	*34*	
139	118	33	27	..	..	..	..	..	..	1	1	..	..	3	..	..	..	5	..	144	153	15
51	*24*	*33*	*27*	..	..	..	..	..	..	*1*	*1*	..	..	*3*	..	..	..	*5*	..	*79*	*95*	
88	*94*	..	..	..	..	..	..	..	..	..	..	..	..	..	..	..	..	..	..	*65*	*58*	
152	4	101	80	..	..	..	..	3	1	8	..	..	..	..	..	1	..	1	..	234	365	16
52	*4*	*79*	*49*	..	..	..	..	..	..	..	..	..	..	..	..	..	..	..	..	*97*	*157*	
100	..	*22*	*31*	..	..	..	..	*3*	*1*	*8*	..	..	..	..	..	*1*	..	*1*	..	*137*	*208*	
165	4	62	43	2	..	..	..	4	..	..	..	..	..	7	..	1	..	9	..	224	374	17
86	*3*	*34*	*14*	..	..	..	..	*3*	..	..	..	..	..	*6*	..	*1*	..	*5*	..	*142*	*220*	
4	..	*23*	*21*	*2*	..	..	..	..	..	..	..	..	..	*1*	..	..	..	*4*	..	*24*	*41*	
22	..	*3*	*7*	..	..	..	..	..	..	..	..	..	..	..	..	..	..	..	..	*14*	*32*	
53	*1*	*2*	*1*	..	..	..	..	*1*	..	..	..	..	..	..	..	..	..	..	..	*44*	*81*	
176	66	25	10	..	..	..	..	..	..	1	..	..	..	..	..	..	..	5	1	227	324	18
29	*8*	..	..	..	..	..	..	..	..	..	..	..	..	..	..	..	..	..	..	*34*	*59*	
33	*11*	*1*	..	..	..	..	..	..	..	..	..	..	..	..	..	..	..	*2*	*1*	*44*	*64*	
23	*14*	..	..	..	..	..	..	..	..	..	..	..	..	..	..	..	..	..	..	*42*	*32*	
65	*21*	..	..	..	..	..	..	..	..	..	..	..	..	..	..	..	..	..	..	57	*83*	
24	*11*	*9*	*7*	..	..	..	..	..	..	..	..	..	..	..	..	..	..	*3*	..	*35*	*56*	
2	*1*	*15*	*3*	..	..	..	..	..	..	*1*	..	..	..	..	..	..	..	..	..	*15*	*30*	
134	2	35	87	30	1	..	..	..	..	2	..	4	..	3	..	..	..	*1*	..	110	198	19
36	*1*	*25*	*30*	*17*	..	..	..	..	..	*2*	..	*4*	..	*3*	..	..	..	*1*	..	*58*	*95*	
33	..	*2*	*14*	*9*	..	..	..	..	..	..	..	..	..	..	..	..	..	..	..	*14*	*35*	
65	*1*	*8*	*43*	*4*	*1*	..	..	..	..	..	..	..	..	..	..	..	..	..	..	*38*	*68*	
142	119	11	10	..	..	..	..	..	..	..	..	..	..	..	..	..	..	..	..	82	76	20
61	*50*	*5*	*4*	..	..	..	..	..	..	..	..	..	..	..	..	..	..	..	..	*38*	*36*	
55	*46*	*5*	*5*	..	..	..	..	..	..	..	..	..	..	..	..	..	..	..	..	*27*	*31*	
26	*23*	*1*	*1*	..	..	..	..	..	..	..	..	..	..	..	..	..	..	..	..	*17*	*9*	
103	39	4	3	..	1	..	..	..	..	..	..	..	..	1	..	..	..	..	..	103	165	21
30	*6*	*1*	..	..	..	..	..	..	..	..	..	..	..	..	..	..	..	..	..	*22*	*52*	
6	..	..	..	..	..	..	..	..	..	..	..	..	..	..	..	..	..	..	..	*7*	*11*	
45	*24*	*1*	*1*	..	*1*	..	..	..	..	..	..	..	..	1	..	..	..	..	..	*45*	*61*	
22	*9*	*2*	*2*	..	..	..	..	..	..	..	..	..	..	..	..	..	..	..	..	*29*	*41*	
100	..	25	35	3	..	..	..	..	..	..	..	..	..	1	..	..	..	2	..	130	196	22
25	..	*24*	*32*	*3*	..	..	..	..	..	..	..	..	..	*1*	..	..	..	*2*	..	*58*	*63*	
75	..	*1*	*3*	..	..	..	..	..	..	..	..	..	..	..	..	..	..	..	..	*72*	*133*	
40	..	3	5	1	..	..	..	..	..	..	..	..	..	..	..	..	..	1	..	39	74	23
190	175	6	5	2	..	..	..	..	..	..	..	..	..	1	1	..	..	..	..	170	167	24
29	*32*	*1*	*1*	..	..	..	..	.	..	.	..	..	..	..	..	..	..	..	..	*27*	*26*	
21	*26*	..	..	..	..	..	..	..	..	.	.	..	..	..	..	..	..	..	..	*18*	*10*	
107	*82*	*4*	*2*	*2*	..	..	..	..	..	.	.	..	..	1	1	..	..	..	..	*90*	*107*	

PRIMARY CENSUS ABSTRACT

L.C. No.	Name of Village/ Town/Ward/ Urban Block	Area of village in Acres and of Town/ Ward in Km²	Occupiad residential houses	No. of Households	Total Population (including institutional and houseless population)			Scheduled Castes		Scheduled Tribes		Literate and educated persons		(I-IX) Total Workers	
					P	M	F	M	F	M	F	M	F	M	F
1	2	3	4	5	6	7	8	9	10	11	12	13	14	15	16
	Khodra		*17*	*17*	*130*	*69*	*61*	..	..	*65*	*57*	*15*	*1*	*34*	*37*
25	Chatli	1,756.35	207	210	1,278	655	623	36	24	453	457	158	45	356	273
	Warti Falya		*52*	*53*	*377*	*201*	*176*	*9*	*5*	*192*	*170*	*36*	*4*	*106*	*108*
	Ugla Falya		*38*	*38*	*272*	*125*	*147*	..	..	*125*	*147*	*4*	..	*84*	*79*
	Kolipura		*35*	*35*	*244*	*121*	*123*	*6*	*4*	*115*	*119*	*22*	*2*	*61*	*42*
	Khandeshipura		*82*	*84*	*385*	*208*	*177*	*21*	*15*	*21*	*21*	*96*	*39*	*105*	*44*
26	Kukdiya	442.72	6	6	43	14	29	..	..	14	29	2	..	7	1
27	Jogwada	2,525.77	167	177	1,461	786	675	110	110	468	366	227	42	383	158
	Abadi Jogwada		*73*	*73*	*543*	*286*	*257*	*4*	*4*	*74*	*56*	*176*	*36*	*134*	*23*
	Patel Falya		*41*	*45*	*382*	*202*	*180*	..	..	*202*	*180*	*10*	..	*107*	*73*
	Balai Kawar		*14*	*17*	*124*	*69*	*55*	*69*	*55*	..	..	*2*	..	*32*	*7*
	Bardi Falya		*39*	*42*	*412*	*229*	*183*	*37*	*51*	*192*	*130*	*39*	*6*	*110*	*55*
28	Sekad Muhali	1,015.04	64	64	603	303	300	50	43	253	257	21	..	149	3
	Patel Falya		*36*	*36*	*305*	*144*	*161*	*7*	*11*	*137*	*150*	*5*	..	*79*	..
	Suka Falya		*28*	*28*	*298*	*159*	*139*	*43*	*32*	*116*	*107*	*16*	..	*70*	*3*
29	Wasawi	1,395.23	74	76	744	383	361	..	..	379	358	10	..	164	..
	Patel Falya		*38*	*40*	*337*	*171*	*166*	..	..	*171*	*166*	..	..	*68*	..
	Bardi Falya		*36*	*36*	*407*	*212*	*195*	.	..	*208*	*192*	*10*	..	*96*	..
30	Bordi	1,795.03	91	91	608	303	305	*17*	19	222	233	7	..	191	202
	Khandeshipura		*19*	*19*	*117*	*64*	*53*	..	..	..	..	..	..	*44*	*41*
	Tadvi Falya		*16*	*16*	*89*	*40*	*49*	..	..	*40*	*49*	..	..	*31*	*37*
	Patel Falya		*56*	*56*	*402*	*199*	*203*	*17*	*19*	*182*	*184*	*7*	..	*116*	*124*
31	Badgaon Bhangidad	584.69	32	32	224	124	100	26	9	98	91	..	..	53	9
32	Morgun	1,804.32	97	97	750	387	363	..	..	373	349	11	3	189	15
	Pujara Falya		*32*	*32*	*233*	*128*	*105*	..	..	*128*	*105*	*8*	..	*55*	*8*
	Patel Falya		*22*	*22*	*144*	*75*	*69*	..	..	*61*	*55*	*3*	*3*	*31*	*4*
	Tanda Falya		*43*	*43*	*373*	*184*	*189*	..	..	*184*	*189*	..	..	*103*	*3*
33	Diwaniya	2,116.19	126	126	1,007	530	477	27	3	497	470	21	..	211	37
	Patel Falya		*47*	*47*	*404*	*200*	*204*	*27*	*3*	*172*	*198*	*10*	..	*83*	*36*
	Kheda Falya		*32*	*32*	*259*	*151*	*108*	..	..	*149*	*107*	*2*	..	*54*	*1*
	Pujara Falya		*47*	*47*	*344*	*179*	*165*	..	..	*176*	*165*	*9*	..	*74*	..
34	Khedi	2,291.86	117	117	775	406	369	55	60	359	309	35	..	228	5
	Pujara Falya		*18*	*18*	*99*	*56*	*43*	..	..	*56*	*43*	..	..	*32*	..
	Dudiya		*7*	*7*	*61*	*35*	*26*	..	..	*35*	*26*	*5*	..	*19*	..
	Nigala		*12*	*12*	*62*	*28*	*34*	*3*	*3*	*25*	*31*	*3*	..	*15*	*1*
	Mogha		*9*	*9*	*74*	*38*	*36*	*33*	*33*	*5*	*3*	*7*	..	*17*	..
	Patel		*12*	*12*	*86*	*45*	*41*	*2*	*4*	*43*	*37*	*5*	..	*24*	..
	Dhanka		*13*	*13*	*68*	*36*	*32*	*17*	*20*	*27*	*12*	*2*	..	*25*	*4*
	Ratalya		*16*	*16*	*116*	*55*	*61*	..	..	*55*	*61*	*5*	..	*30*	..
	Basaliya		*30*	*30*	*209*	*113*	*96*	..	..	*113*	*96*	*8*	..	*66*	..
35	Budhgaon	890.70	37	37	284	142	142	32	22	110	120	..	..	64	2
	Patel Falya		*18*	*18*	*138*	*73*	*65*	*32*	*22*	*41*	*43*	..	..	*30*	..
	Salya		*19*	*19*	*146*	*69*	*77*	..	..	*69*	*77*	..	..	*34*	*2*
36	Mogari Kheda	1,116.60	75	76	624	319	305	7	5	312	300	30	1	181	119
	Dhanya Falya		*9*	*9*	*86*	*50*	*36*	..	..	*50*	*36*	*15*	..	*21*	*17*
	Malka		*14*	*14*	*99*	*53*	*46*	..	..	*53*	*46*	..	..	*30*	*23*
	Kharlya		*11*	*12*	*96*	*45*	*51*	*7*	*5*	*38*	*46*	..	..	*24*	*17*
	Warti		*13*	*13*	*87*	*46*	*41*	..	..	*46*	*41*	*5*	..	*30*	*16*
	Patel		*28*	*28*	*256*	*125*	*131*	..	..	*125*	*131*	*10*	*1*	*76*	*46*
37	Kannadgaon	2,205.93	101	102	766	402	364	22	12	375	349	3	..	195	169
	Sahalya Falya		*39*	*39*	*280*	*145*	*135*	..	..	*145*	*135*	..	..	*72*	*59*
	Patel		*38*	*38*	*291*	*160*	*131*	*22*	*12*	*133*	*116*	*3*	..	*77*	*64*

SENDHWA TAHSIL

WORKERS																					
I		II		III		IV		V(a)		V(b)		VI		VII		VIII		IX		X Non-Workers		L.C. No.
M	F	M	F	M	F	M	F	M	F	M	F	M	F	M	F	M	F	M	F	M	F	
17	18	19	20	21	22	23	24	25	26	27	28	29	30	31	32	33	34	35	36	37	38	1
33	*35*	*1*	*2*	..	..	..	..	..	.	..	..	..	..	..	..	..	..	..	..	*35*	*24*	
248	203	75	67	6	..	..	..	9	..	..	..	1	..	2	..	2	..	13	3	299	350	25
104	*103*	*2*	*4*	..	..	..		..	..	..	..	..	..	..	..	..	..	..	*1*	*95*	*68*	
65	*65*	*19*	*14*	.	..	..	.	..	..	..	..	..	..	..	..	..	..	..	..	*41*	*68*	
40	*24*	*19*	*18*	*2*	..	.	..	..	..	..	..	..	..	..	..	..	..	..	..	*60*	*81*	
39	*11*	*35*	*31*	*4*	..	..	..	*9*	..	..	..	*1*	..	*2*	..	*2*	..	*13*	*2*	*103*	*133*	
7	1	..	..	..	..	..	.	..	..	..	..	..	..	..	..	..	..	..	..	7	28	26
286	126	87	29	1	..	..	.	4	..	1	..	..	..	..	..	..	..	4	3	403	517	27
75	*1*	*50*	*21*	*1*	..	..	..	*4*	..	*1*	..	..	..	..	..	..	..	*3*	*1*	*152*	*234*	
103	*71*	*4*	*2*	..	..	..	..	..	..	..	..	..	..	..	..	..	..	..	..	*95*	*107*	
22	*6*	*10*	*1*	..	..	..	..	..	..	..	..	..	..	..	..	..	..	..	..	*37*	*48*	
86	*48*	*23*	*5*	..	..	..	..	..	..	..	..	..	..	..	..	..	..	*1*	*2*	*119*	*128*	
145	..	3	3	..	..	..	..	..	..	..	..	..	..	..	..	..	..	1	..	154	297	28
76	..	*2*	..	..	..	..	..	..	..	..	..	..	..	..	..	..	..	*1*	..	*65*	*161*	
69	..	*1*	*3*	..	..	..	..	..	..	..	..	..	..	..	..	..	..	..	..	*89*	*136*	
155	..	8	..	..	..	..	.	..	..	..	..	..	..	..	..	..	..	1	..	219	361	29
67	..	*1*	..	..	..	..	..	..	..	..	..	..	..	..	..	..	..	..	..	*103*	*166*	
88	..	*7*	..	..	..	..	..	..	..	..	..	..	..	.	..	..	..	*1*	..	*116*	*195*	
188	201	3	1	..	..	..	..	..	..	..	..	..	..	..	..	..	..	..	..	112	103	30
44	*41*	..	..	..	..	..	..	..	..	..	..	..	..	..	..	..	..	..	..	*20*	*12*	
31	*37*	..	..	..	..	..	..	..	..	..	..	..	..	..	..	..	..	..	..	*9*	*12*	
113	*123*	*3*	*1*	..	..	..	..	..	..	..	..	..	..	..	..	..	..	..	..	*83*	*79*	
39	1	14	8	..	..	..	..	..	..	..	..	..	..	..	..	..	..	..	..	71	91	31
184	4	2	11	1	..	..	..	..	..	..	..	..	..	1	..	..	..	1	..	198	348	32
54	*1*	*1*	*7*	..	..	..	..	..	..	..	..	..	..	..	..	..	..	..	..	*73*	*97*	
28	..	..	*4*	*1*	..	..	..	..	..	..	..	..	..	*1*	..	..	..	*1*	..	*44*	*65*	
102	*3*	*1*	..	..	..	..	..	..	..	..	..	..	..	..	..	..	..	..	..	*81*	*186*	
200	36	5	1	3	..	..	..	..	..	..	..	..	..	..	..	..	..	3	..	319	440	33
80	*35*	*2*	*1*	..	..	..	..	..	..	..	..	..	..	..	..	..	..	*1*	..	*117*	*168*	
50	*1*	*1*	..	*3*	..	..	..	..	..	..	..	..	..	..	..	..	..	..	..	*97*	*107*	
70	..	*2*	..	..	..	..	..	..	..	..	..	..	..	..	..	..	..	*2*	..	*105*	*165*	
212	1	14	4	..	..	..	..	..	..	..	..	..	..	..	..	..	..	2	..	178	364	34
31	..	*1*	..	..	..	..	..	..	..	..	..	..	..	..	..	..	..	..	..	*24*	*43*	
19	..	..	..	..	..	..	..	..	..	..	..	..	..	..	..	..	..	..	..	*16*	*26*	
15	*1*	..	..	..	..	..	..	..	..	..	..	..	..	..	..	..	..	..	..	*13*	*33*	
17	..	..	..	..	..	..	..	..	..	..	..	.	..	..	..	..	..	..	..	*21*	*36*	
22	..	2	..	..	..	..	..	..	..	..	..	..	..	..	..	..	..	..	..	*21*	*41*	
13	..	*11*	*4*	..	..	..	..	..	..	..	..	..	..	..	..	..	..	*1*	..	*11*	*28*	
29	..	..	..	..	..	..	..	..	..	..	..	..	..	..	..	..	..	*1*	..	*25*	*61*	
66	..	..	..	..	..	..	..	..	..	..	..	..	..	..	..	..	..	..	..	*47*	*96*	
64	2	..	..	..	..	..	..	..	..	..	..	..	..	..	..	..	..	..	..	78	140	35
30	..	..	..	..	..	..	..	..	..	..	..	..	.	..	..	..	..	..	..	*43*	*65*	
34	*2*	..	..	..	..	..	..	..	..	..	..	..	..	..	..	..	..	..	..	*35*	*75*	
175	116	3	3	..	..	..	..	..	..	..	..	..	..	1	..	..	..	2	..	138	186	36
19	*17*	..	..	..	..	..	..	..	..	..	..	..	..	*1*	..	..	..	1	..	*29*	*19*	
30	*23*	..	..	..	..	..	..	..	..	..	..	..	..	..	..	..	..	..	..	*23*	*23*	
22	*15*	*2*	*2*	..	..	..	.	..	..	..	..	..	..	..	..	..	..	..	..	*21*	*34*	
29	*15*	*1*	*1*	..	..	..	..	..	..	..	..	..	..	..	..	..	..	..	..	*16*	*25*	
75	*46*	..	..	..	..	..	..	..	..	..	..	..	..	..	..	..	..	*1*	..	*49*	*85*	
181	164	13	5	..	..	..	..	..	..	..	..	..	..	..	..	..	..	1	..	207	195	37
64	*55*	*7*	*4*	..	..	..	..	..	..	..	..	..	..	..	..	..	..	*1*	..	*73*	*76*	
74	*63*	*3*	*1*	..	..	..	..	..	..	..	..	..	..	..	..	..	..	..	..	*83*	*67*	

PRIMARY CENSUS ABSTRACT

L.C. No.	Name of Village/ Town/Ward/ Urban Block	Area of village in Acres and of Town/ Ward in Km²	Occupied residential houses	No. of Households	Total Population (including institutional and houseless population)			Scheduled Castes		Scheduled Tribes		Literate and educated persons		(1-IX) Total Workers	
					P	M	F	M	F	M	F	M	F	M	F
1	2	3	4	5	6	7	8	9	10	11	12	13	14	15	16
	Chagdi		*17*	*17*	*127*	*61*	*66*	..	..	*61*	*66*	..	..	*28*	*30*
	Amarya		*7*	*8*	*68*	*36*	*32*	..	..	*36*	*32*	..	..	*18*	*16*
38	Kunjari	3,613.59	205	210	1,572	803	769	42	44	750	718	53	3	441	125
	Kundya Falya		*29*	*29*	*233*	*124*	*109*	..	..	*124*	*109*	*4*	..	*68*	*6*
	Chamarya		*37*	*37*	*308*	*161*	*147*	..	..	*161*	*147*	*4*	..	*82*	*11*
	Kharlya		*8*	*8*	*64*	*27*	*37*	*4*	*5*	*23*	*32*	*1*	..	*14*	*3*
	Gagariya		*20*	*21*	*132*	*63*	*69*	..	..	*63*	*69*	..	..	*32*	*1*
	Jodmogadiya		*19*	*19*	*184*	*98*	*86*	..	..	*88*	*79*	*6*	..	*56*	*7*
	Patel Falya		*30*	*31*	*208*	*117*	*91*	*7*	*4*	*109*	*87*	*24*	*2*	*62*	*6*
	Warti		*10*	*10*	*63*	*28*	*35*	..	..	*28*	*35*	*3*	.	*16*	..
	Kolipura		*13*	*14*	*105*	*50*	*55*	*31*	*35*	*19*	*20*	*9*	*1*	*27*	*25*
	Awaya Falya		*39*	*41*	*275*	*135*	*140*	..	..	*135*	*140*	*2*	..	*84*	*66*
39	Chichba	817.96	23	23	145	77	68	..	..	77	68	2	..	40	4
40	Bhensdad	1,805.70	49	49	356	166	190	2	1	158	181	6	..	69	3
41	Bhoorapani	2,314.67	85	85	653	356	297	13	9	339	287	32	4	174	44
42	Gawadi	2,711.33	143	143	1,028	516	512	5	6	451	461	42	1	277	202
	Gawadi Falya		*92*	*92*	*631*	*315*	*316*	..	..	*258*	*274*	*35*	*1*	*179*	*120*
	Chilarya		*51*	*51*	*397*	*201*	*196*	*5*	*6*	*193*	*187*	*7*	..	*98*	*82*
43	Segawi	2,539.88	93	93	810	401	409	4	11	397	398	..	..	199	1
44	Jamanya	944.44	75	79	535	269	266	19	13	188	190	12	4	139	..
45	Rai	1,901.54	62	62	486	258	228	4	10	254	218	1	..	132	..
46	Kakariya	223.57	7	7	62	33	29	..	..	33	29	..	.	18	..
47	Dongargaon	2,174.42	94	100	783	391	392	23	30	368	362	30	..	205	15
	Patel Falya		*9*	*9*	*98*	*50*	*48*	..	..	*50*	*48*	*4*	..	*26*	.
	Kodaliya		*19*	*21*	*140*	*69*	*71*	..	..	*69*	*71*	..	..	*36*	*2*
	Kheda Falya		*26*	*26*	*201*	*100*	*101*	..	..	*100*	*101*	*21*	..	*50*	*6*
	Amjhiri		*10*	*10*	*68*	*33*	*35*	..	..	*33*	*35*	*1*	..	*14*	..
	Jagarya		*3*	*7*	*41*	*19*	*22*	..	..	*19*	*22*	*1*	..	*8*	..
	Bawadi		*15*	*15*	*124*	*65*	*59*	*8*	*8*	*57*	*51*	*3*	..	*38*	..
	Chaugadiya		*12*	*12*	*111*	*55*	*56*	*15*	*22*	*40*	*34*	..	..	*33*	*7*
48	Bakhataraya	988.75	59	60	432	219	213	4	4	215	209	..	..	110	..
49	Achhali	2,186.85	167	174	1,322	664	658	30	35	633	621	51	4	341	12
	Patel Falya		*34*	*38*	*274*	*123*	*151*	*30*	*35*	*92*	*114*	*29*	*3*	*69*	*3*
	Tanda		*27*	*27*	*187*	*94*	*93*	..	..	*94*	*93*	..	..	*52*	*5*
	Membar		*17*	*19*	*132*	*71*	*61*	..	..	*71*	*61*	*1*	..	*32*	*1*
	Motla		*35*	*35*	*303*	*163*	*140*	..	..	*163*	*140*	*9*	*1*	*72*	*1*
	Bheelala		*18*	*18*	*142*	*73*	*69*	..	..	*73*	*69*	*8*	..	*34*	..
	Warti		*36*	*37*	*284*	*140*	*144*	..	..	*140*	*144*	*4*	..	*82*	*2*
50	Bhamanya	1,100.07	55	61	466	230	236	..	..	230	236	2	..	139	1
	Rajanka Falya		*13*	*18*	*120*	*58*	*62*	..	..	*58*	*62*	..	..	*35*	..
	Ragya		*24*	*24*	*197*	*104*	*93*	..	..	*104*	*93*	..	..	*62*	..
	Malji		*18*	*19*	*149*	*68*	*81*	..	..	*68*	*81*	*2*	..	*42*	*1*
51	Shahpura	1,469.25	102	108	705	366	339	56	45	299	283	29	2	204	1
	Pujara Falya		*9*	*11*	*73*	*38*	*35*	..	..	*38*	*35*	..	..	*20*	..
	Foolsingh		*6*	*6*	*51*	*23*	*28*	..	..	*23*	*28*	*4*	..	*12*	..
	Gudi		*5*	*5*	*50*	*27*	*23*	..	..	*27*	*23*	..	..	*14*	..
	Raisingh		*12*	*14*	*60*	*33*	*27*	..	..	*32*	*27*	*1*	..	*19*	..
	Patel		*32*	*33*	*197*	*107*	*90*	*21*	*15*	*81*	*70*	*13*	*1*	*58*	*1*
	Tula		*7*	*7*	*56*	*26*	*30*	..	..	*26*	*30*	*3*	..	*16*	..
	Warti		*15*	*16*	*123*	*64*	*59*	*35*	*30*	*26*	*26*	*4*	*1*	*35*	..
	Sahanya		*10*	*10*	*55*	*25*	*30*	..	..	*23*	*27*	*2*	..	*16*	..
	Hatu		*6*	*6*	*40*	*23*	*17*	..	..	*23*	*17*	*2*	..	*14*	..

SENDHWA TAHSIL

WORKERS																						
I		II		III		IV		V(a)		V(b)		VI		VIII		VIII		IX		X Non-Workers		L.C. No.
M	F	M	F	M	F	M	F	M	F	M	F	M	F	M	F	M	F	M	F	M	F	
17	18	19	20	21	22	23	24	25	26	27	28	29	30	31	32	33	34	35	36	37	38	1
26	*30*	*2*	..	..	..	..	..	..	..	..	..	..	..	..	..	..	..	..	..	*33*	*36*	
17	*16*	*1*	..	..	..	..	..	..	..	..	..	..	..	..	..	..	..	..	..	*18*	*16*	
409	107	25	18	4	..	..	..	..	..	..	..	..	..	..	..	..	..	3	..	362	644	38
63	*3*	*5*	*3*	..	..	..	..	..	..	..	..	..	..	..	..	..	..	..	..	*56*	*103*	
78	*10*	*4*	*1*	..	..	..	..	..	..	..	..	..	..	..	..	..	..	..	..	*79*	*136*	
12	..	*2*	*3*	..	..	..	..	..	..	..	..	..	..	..	..	..	..	..	..	*13*	*34*	
32	..	..	*1*	..	..	..	..	..	..	..	..	..	..	..	..	..	..	..	..	*31*	*68*	
53	*6*	*1*	*1*	*2*	..	..	..	..	..	..	..	..	..	..	..	..	..	..	..	*42*	*79*	
52	*2*	*6*	*4*	*1*	..	..	..	..	..	..	..	..	..	..	..	..	..	*3*	..	*55*	*85*	
16	..	..	..	..	..	..	..	..	..	..	..	..	..	..	..	..	..	..	..	*12*	*35*	
25	*22*	*2*	*3*	..	..	..	..	..	..	..	..	..	..	..	..	..	..	..	..	*23*	*30*	
78	*64*	*5*	*2*	*1*	..	..	..	..	..	..	..	..	..	..	..	..	..	..	..	*51*	*74*	
32	..	5	2	..	..	..	..	3	2	..	..	..	..	..	..	..	..	..	..	37	64	39
60	..	5	3	1	..	..	..	..	..	..	..	..	..	2	..	..	..	1	..	97	187	40
155	32	18	12	..	..	..	..	..	..	..	..	..	..	..	..	..	..	1	..	182	253	41
231	187	15	13	2	..	..	..	3	2	..	..	7	..	15	..	1	..	3	..	239	310	42
144	*108*	*11*	*10*	*2*	..	..	..	*3*	*2*	..	..	*2*	..	*13*	..	*1*	..	*3*	..	*136*	*196*	
87	*79*	*4*	*3*	..	..	..	..	..	..	..	..	*5*	..	*2*	..	..	..	..	..	*103*	*114*	
189	1	8	..	..	..	..	..	..	..	..	..	..	..	..	..	..	..	2	..	202	408	43
90	..	14	..	27	..	..	..	1	..	..	..	..	..	*3*	..	1	..	3	..	130	266	44
114	..	17	..	..	..	..	..	..	..	..	..	..	..	..	..	..	..	1	..	126	228	45
18	..	..	..	..	..	..	..	..	..	..	..	..	..	..	..	..	..	..	..	15	29	46
180	..	24	15	..	..	..	..	..	..	..	..	..	..	..	..	..	..	1	..	186	377	47
25	..	..	..	..	..	..	..	..	..	..	..	..	..	..	..	..	..	*1*	..	*24*	*48*	
33	..	*3*	*2*	..	..	..	..	..	..	..	..	..	..	..	..	..	..	..	..	*33*	*69*	
35	..	*15*	*6*	..	..	..	..	..	..	..	..	..	..	..	..	..	..	..	..	*50*	*95*	
14	..	..	..	..	..	..	..	..	..	..	..	..	..	..	..	..	..	..	..	*19*	*35*	
8	..	..	..	..	..	..	..	..	..	..	..	..	..	..	..	..	..	..	..	*11*	*22*	
38	..	..	..	..	..	..	..	..	..	..	..	..	..	..	..	..	..	..	..	*27*	*59*	
27	..	*6*	*7*	..	..	..	..	..	..	..	..	..	..	..	..	..	..	..	..	*22*	*49*	
94	..	16	..	..	..	..	..	..	..	..	..	..	..	..	..	..	..	..	..	109	213	48
305	4	15	7	2	..	..	..	17	1	..	..	..	..	1	..	..	..	1	..	323	646	49
44	.	*6*	*2*	..	..	..	..	*17*	*1*	..	..	..	..	*1*	..	..	..	*1*	..	*54*	*148*	
45	*1*	*7*	*4*	..	..	..	..	..	..	..	..	..	..	..	..	..	..	..	..	*42*	*88*	
31	*1*	*1*	..	..	..	..	..	..	..	..	..	..	..	..	..	..	..	..	..	*39*	*60*	
70	..	*1*	*1*	*1*	..	..	..	..	..	..	..	..	..	..	..	..	..	.	..	*91*	*139*	
33	..	..	..	*1*	..	..	..	..	..	..	..	..	..	..	..	..	..	..	..	*39*	*69*	
82	*2*	..	..	..	..	..	..	..	..	..	..	..	..	..	..	..	..	..	..	*58*	*142*	
132	..	7	1	..	..	..	..	..	..	..	..	..	..	..	..	..	..	..	..	91	235	50
35	..	..	..	..	..	..	..	..	..	..	..	..	..	..	..	..	..	..	..	*23*	*62*	
57	..	*5*	..	..	..	..	..	..	..	..	..	..	..	..	..	..	..	..	..	*42*	*93*	
40	..	*2*	*1*	..	..	..	..	..	..	..	..	..	..	..	..	..	..	..	..	*26*	*80*	
161	..	19	..	2	..	..	..	16	..	..	..	..	..	2	1	..	...	4	..	162	338	51
17	..	*3*	..	..	..	..	..	..	..	..	..	..	..	..	..	..	..	..	..	*18*	*35*	
12	..	..	..	..	..	..	..	..	..	..	..	..	..	..	..	..	..	..	..	*11*	*28*	
14	..	..	..	..	..	..	..	..	..	..	..	..	..	..	..	..	..	..	..	*13*	*23*	
13	..	*5*	..	..	..	..	..	..	..	..	..	..	..	..	..	..	..	*1*	..	*14*	*27*	
37	..	*5*	..	*2*	..	..	..	*11*	..	..	..	..	..	..	*1*	..	..	*3*	..	*49*	*89*	
13	..	*3*	..	..	..	..	..	..	..	..	..	..	..	..	..	..	..	..	..	*10*	*30*	
27	..	*3*	..	..	..	..	..	*5*	..	..	..	..	..	..	..	..	..	..	..	*29*	*59*	
14	..	..	..	..	..	..	..	..	..	..	..	..	..	*2*	..	..	..	..	..	*9*	*30*	
14	..	..	..	..	..	..	..	..	..	..	..	..	..	..	..	..	..	..	..	*9*	*17*	

PRIMARY CENSUS ABSTRACT

L.C. No.	Name of Village/ Town/Ward/ Urban Block	Area of village in Acres and of Town/ Ward in Km²	Occupied residential house	No. of Households	Total Population (including institutional and houseless population)			Scheduled Castes		Scheduled Tribes		Literate and educated persons		(I-IX) Total Workers	
					P	M	F	M	F	M	F	M	F	M	F
1	2	3	4	5	6	7	8	8	9	11	12	13	14	15	16
52	Gondi	491.37	24	24	142	81	61	..	..	81	61	2	..	39	..
53	Hindali	2,117.01	160	160	1,191	617	574	29	35	583	538	31	1	321	5
	Patel Falya		*33*	*33*	*249*	*139*	*110*	*14*	*20*	*124*	*90*	*4*	..	*72*	*2*
	Dabar Falya		*44*	*44*	*329*	*168*	*161*	..	..	*164*	*160*	*5*	*1*	*88*	*1*
	Motla		*18*	*18*	*150*	*76*	*74*	..	..	*76*	*74*	*22*	..	*42*	..
	Chaugadiya		*21*	*21*	*119*	*60*	*59*	..	..	*60*	*59*	..	..	*31*	*1*
	Nawad		*15*	*15*	*87*	*47*	*40*	*1*	*1*	*46*	*39*	..	..	*27*	*1*
	Jhatariya		*9*	*9*	*62*	*32*	*30*	..	..	*32*	*30*	..	..	*17*	..
	Gulgatiya		*20*	*20*	*195*	*95*	*100*	*14*	*14*	*81*	*86*	..	.	*44*	..
54	Borli	1,328.30	71	71	542	263	279	25	22	237	255	5	..	158	134
	Patel Falya		*40*	*40*	*263*	*129*	*134*	*25*	*22*	*103*	*110*	*1*	..	*82*	*57*
	Nadihad		*31*	*31*	*279*	*134*	*145*	..	..	*134*	*145*	*4*	..	*76*	*77*
55	Pipaliya Goi	1,242.86	70	70	540	246	294	2	..	243	294	8	.	138	3
	Patel Falya		*21*	*21*	*175*	*80*	*95*	..	..	*80*	*95*	*4*	..	*47*	.
	Mula		*16*	*16*	*119*	*52*	*67*	..	..	*52*	*67*	*1*	..	*25*	..
	Nathu		*12*	*12*	*87*	*36*	*51*	..	..	*36*	*51*	..	..	*20*	*3*
	Gusya		*12*	*12*	*107*	*47*	*60*	..	..	*47*	*60*	..	..	*25*	..
	Warela		*9*	*9*	*52*	*31*	*21*	*2*	..	*28*	*21*	*3*	..	*21*	..
56	Bijapuri	1,240.72	54	56	458	236	222	9	7	222	204	15	..	128	..
	Patel Falya		*20*	*21*	*182*	*90*	*92*	*9*	*7*	*76*	*74*	*14*	..	*49*	..
	Badi		*5*	*6*	*43*	*21*	*22*	..	..	*21*	*22*	..	..	*9*	..
	Mohtala		*7*	*7*	*56*	*35*	*21*	..	..	*35*	*21*	..	..	*17*	..
	Khatariya		*7*	*7*	*57*	*28*	*29*	..	..	*28*	*29*	..	..	*13*	..
	Sulya Falya		*15*	*15*	*120*	*62*	*58*	..	..	*62*	*58*	*1*	..	*40*	..
57	Anjangaon	1,006.85	35	40	299	150	149	..	..	150	149	3	2	79	..
	Patel Falya		*20*	*23*	*194*	*89*	*105*	..	..	*89*	*105*	*1*	..	*45*	..
	Chena		*15*	*17*	*105*	*61*	*44*	..	..	*61*	*44*	*2*	*2*	*34*	..
58	Babdad	1,769.44	115	119	852	426	426	..	1	280	282	35	2	205	109
	Patel Falya		*27*	*27*	*185*	*94*	*91*	..	..	*89*	*88*	*1*	..	*52*	*18*
	Hagarya		*4*	*4*	*29*	*13*	*16*	..	..	*13*	*16*	..	..	*6*	*7*
	Narsya		*9*	*10*	*93*	*45*	*48*	..	..	*45*	*48*	..	..	*22*	*18*
	Pujarya		*7*	*7*	*47*	*20*	*27*	..	..	*20*	*27*	..	..	*13*	*11*
	Jamarya		*11*	*11*	*87*	*44*	*43*	..	..	*44*	*43*	*2*	..	*20*	*9*
	Maradi		*47*	*50*	*337*	*171*	*166*	..	*1*	*30*	*25*	*32*	*2*	*75*	*38*
	Kalu		*10*	*10*	*74*	*39*	*35*	..	..	*39*	*35*	..	..	*17*	*8*
59	Chikhali	1,755.90	80	81	550	262	288	..	..	258	279	26	3	148	125
	Patel Falya		*8*	*8*	*53*	*28*	*25*	..	..	*24*	*16*	*6*	*3*	*15*	*9*
	Bhilala		*21*	*21*	*138*	*65*	*73*	..	..	*65*	*73*	*4*	..	*34*	*29*
	Warti		*12*	*12*	*68*	*37*	*31*	..	..	*37*	*31*	*3*	..	*26*	*19*
	Lamdiya		*16*	*16*	*125*	*60*	*65*	...	..	*60*	*65*	*13*	..	*31*	*26*
	Shatya		*10*	*11*	*63*	*27*	*36*	...	..	*27*	*36*	..	..	*17*	*16*
	Gal Falya		*13*	*13*	*103*	*45*	*58*	..	..	*45*	*58*	..	..	*25*	*26*
60	Ghudchal	1,683.25	53	56	437	213	224	20	18	193	206	..	..	104	33
	Nadikinare Falya		*7*	*8*	*60*	*34*	*26*	..	..	*34*	*26*	..	..	*20*	*1*
	Bakari		*8*	*8*	*48*	*25*	*23*	...	..	*25*	*23*	..	..	*12*	*2*
	Patel		*22*	*24*	*167*	*84*	*83*	*20*	*18*	*64*	*65*	..	..	*38*	*13*
	Pujara		*16*	*16*	*162*	*70*	*92*	...	..	*70*	*92*	..	..	*34*	*17*
61	Kalapat	2,133.95	100	100	735	367	368	94	89	268	277	10	1	174	30
	Patel Falya		*22*	*22*	*176*	*82*	*94*	*14*	*12*	*67*	*82*	*2*	..	*46*	*7*
	Jirman		*18*	*18*	*108*	*57*	*51*	*10*	*12*	*47*	*39*	*4*	..	*29*	..
	Tikala		*25*	*25*	*207*	*98*	*109*	*35*	*34*	*63*	*75*	*3*	*1*	*44*	*23*
	Koli		*16*	*16*	*99*	*60*	*39*	*35*	*31*	*25*	*8*	*1*	..	*23*	..

SENDHWA TAHSIL

WORKERS																				X Non-Workers		L.C. No.
I		II		III		IV		V(a)		V(b)		VI		VII		VIII		IX				
M	F	M	F	M	F	M	F	M	F	M	F	M	F	M	F	M	F	M	F	M	F	
17	18	19	20	21	22	23	24	25	26	27	28	29	30	31	32	33	34	35	36	37	38	1
33	..	6	..	..	..	..	..	..	..	..	..	..	..	..	..	..	..	..	..	42	61	52
310	5	10	..	..	..	..	..	..	..	..	..	..	..	..	..	..	..	1	..	296	569	53
63	*2*	*8*	..	..	..	..	..	..	..	..	..	..	..	..	..	..	..	*1*	..	*67*	*108*	
88	*1*	..	..	..	..	..	..	..	..	..	..	..	..	..	..	..	..	..	..	*80*	*160*	
41	..	*1*	..	..	..	..	..	..	..	..	..	..	..	..	..	..	..	..	..	*34*	*74*	
30	*1*	*1*	..	..	..	..	..	..	..	..	..	..	..	..	..	..	..	..	..	*29*	*58*	
27	*1*	..	..	..	..	..	..	..	..	..	..	..	..	..	..	..	..	..	..	*20*	*39*	
17	..	..	..	..	..	..	..	..	..	..	..	..	..	..	..	..	..	..	..	*15*	*30*	
44	..	..	..	..	..	..	..	..	..	..	..	..	..	..	..	..	..	..	..	*51*	*100*	
106	1	51	132	..	..	..	..	..	1	..	..	..	..	..	..	..	..	1	..	105	145	54
40	..	*41*	*56*	..	..	..	..	..	*1*	..	..	..	..	..	..	..	..	*1*	..	*47*	*77*	
66	*1*	*10*	*76*	..	..	..	..	..	..	..	..	..	..	..	..	..	..	..	..	*58*	*68*	
133	1	4	2	1	..	..	..	..	..	..	..	..	..	..	..	..	..	..	..	108	291	55
45	..	*1*	..	*1*	..	..	..	..	..	..	..	..	..	..	..	..	..	..	..	*33*	*95*	
25	..	..	..	..	..	..	..	..	..	..	..	..	..	..	..	..	..	..	..	*27*	*67*	
19	*1*	*1*	*2*	..	..	..	..	..	..	..	..	..	..	..	..	..	..	..	..	*16*	*48*	
24	..	*1*	..	..	..	..	..	..	..	..	..	..	..	..	..	..	..	..	..	*22*	*60*	
20	..	*1*	..	..	..	..	..	..	..	..	..	..	..	..	..	..	..	..	..	*10*	*21*	
114	..	10	..	..	..	..	..	3	..	..	..	..	..	..	..	..	..	1	..	108	222	56
40	..	*5*	..	..	..	..	..	*3*	..	..	..	..	..	..	..	..	..	*1*	..	*41*	*92*	
9	..	..	..	..	..	..	..	..	..	..	..	..	..	..	..	..	..	..	..	*12*	*22*	
16	..	*1*	..	..	..	..	..	..	..	..	..	..	..	..	..	..	..	..	..	*18*	*21*	
13	..	..	..	..	..	..	..	..	..	..	..	..	..	..	..	..	..	..	..	*15*	*29*	
36	..	*4*	..	..	..	..	..	..	..	..	..	..	..	..	..	..	..	..	..	*22*	*58*	
73	..	4	..	..	..	..	..	1	..	..	..	..	..	..	..	..	..	1	..	71	149	57
44	..	..	..	..	..	..	..	*1*	..	..	..	..	..	..	..	..	..	..	..	*44*	*105*	
29	..	*4*	..	..	..	..	..	..	..	..	..	..	..	..	..	..	..	*1*	..	*27*	*44*	
154	83	35	26	..	..	..	..	..	..	..	..	..	..	9	..	..	..	7	..	221	317	58
39	*15*	*11*	*3*	..	..	..	..	..	..	..	..	..	..	*1*	..	..	..	*1*	..	*42*	*73*	
5	*7*	*1*	..	..	..	..	..	..	..	..	..	..	..	..	..	..	..	..	..	*7*	*9*	
22	*18*	..	..	..	..	..	..	..	..	..	..	..	..	..	..	..	..	..	..	*23*	*30*	
12	*10*	*1*	*1*	..	..	..	..	..	..	..	..	..	..	..	..	..	..	..	..	*7*	*16*	
19	*8*	*1*	*1*	..	..	..	..	..	..	..	..	..	..	..	..	..	..	..	..	*24*	*34*	
40	*17*	*21*	*21*	..	..	..	..	..	..	..	..	..	..	*8*	..	..	..	*6*	..	*96*	*128*	
17	*8*	..	..	..	..	..	..	..	..	..	..	..	..	..	..	..	..	..	..	*22*	*27*	
123	103	24	22	..	..	..	..	..	..	..	..	..	..	..	..	..	..	1	..	114	163	59
11	*6*	*4*	*3*	..	..	..	..	..	..	..	..	..	..	..	..	..	..	..	..	*13*	*16*	
30	*27*	*3*	*2*	..	..	..	..	..	..	..	..	..	..	..	..	..	..	..	*1*	*31*	*44*	
19	*16*	*7*	*3*	..	..	..	..	..	..	..	..	..	..	..	..	..	..	..	..	*11*	*12*	
28	*21*	*3*	*5*	..	..	..	..	..	..	..	..	..	..	..	..	..	..	..	..	*29*	*39*	
16	*14*	*1*	*2*	..	..	..	..	..	..	..	..	..	..	..	..	..	..	..	..	*10*	*20*	
19	*19*	*6*	*7*	..	..	..	..	..	..	..	..	..	..	..	..	..	..	..	..	*20*	*32*	
86	2	17	31	1	..	..	..	..	..	..	..	..	..	..	..	..	..	..	..	109	191	60
17	..	*3*	*7*	..	..	..	..	..	..	..	..	..	..	..	..	..	..	..	..	*14*	*25*	
10	..	*2*	*2*	..	..	..	..	..	..	..	..	..	..	..	..	..	..	..	..	*13*	*21*	
27	*1*	*11*	*12*	..	..	..	..	..	..	..	..	..	..	..	..	..	..	..	..	*46*	*70*	
32	*1*	*1*	*16*	*1*	..	..	..	..	..	..	..	..	..	..	..	..	..	..	..	*36*	*75*	
172	1	1	29	..	..	..	..	..	..	..	..	..	..	..	..	..	..	1	..	193	338	61
44	*1*	*1*	*6*	..	..	..	..	..	..	..	..	..	..	..	..	..	..	*1*	..	*36*	*87*	
29	..	..	..	..	..	..	..	..	..	..	..	..	..	..	..	..	..	..	..	*28*	*51*	
44	..	..	*23*	..	..	..	..	..	..	..	..	..	..	..	..	..	..	..	..	*54*	*86*	
23	..	..	..	..	..	..	..	..	..	..	..	..	..	..	..	..	..	..	..	*37*	*39*	

PRIMARY CENSUS ABSTRACT

L.C. No.	Name of Village/ Town/Ward/ Urban Block	Area of village in Acres and of Town/ Ward in Km²	Occupied residential houses	No. of Households	Total Population (including institutional and houseless population)			Scheduled Castes		Scheduled Tribes		Literate and educated persons		(I-IX) Total Workers	
					P	M	F	M	F	M	F	M	F	M	F
1	2	3	4	5	6	7	8	9	10	11	12	13	14	15	16
	Budha Falya		*19*	*19*	*145*	*70*	*75*	..	..	*66*	*73*	..	..	*32*	..
62	Mordad	2,894.90	117	117	871	434	437	14	20	419	417	2	..	221	3
	Gaopura		*24*	*24*	*198*	*97*	*101*	..	..	*97*	*101*	..	..	*55*	*1*
	Patel Falya		*58*	*58*	*415*	*206*	*209*	*10*	*10*	*195*	*199*	*2*	..	*102*	*2*
	Mawad Falya		*35*	*35*	*258*	*131*	*127*	*4*	*10*	*127*	*117*	..	..	*64*	..
63	Kol Kheda	860.87	25	25	149	74	75	2	3	72	72	..	..	40	..
64	Shiwanyapani	932.23	39	41	298	149	149	15	10	134	139	..	..	80	1
65	Ralawati	1,672.41	84	95	687	339	348	3	3	336	345	3	..	191	1
	Rhajan Falya		*16*	*19*	*134*	*65*	*69*	..	..	*65*	*69*	*2*	..	*34*	*1*
	Memwar		*16*	*17*	*118*	*64*	*54*	..	..	*64*	*54*	*1*	..	*30*	..
	Randhya		*19*	*24*	*188*	*87*	*101*	..	..	*87*	*101*	..	..	*54*	..
	Raikya		*8*	*8*	*47*	*25*	*22*	..	..	*25*	*22*	..	..	*15*	..
	Nawad		*8*	*8*	*64*	*32*	*32*	..	..	*32*	*32*	..	..	*19*	..
	Patel		*17*	*19*	*136*	*66*	*70*	*3*	*3*	*63*	*67*	..	..	*39*	..
66	Dhanora	4,155.13	360	365	2,300	1,226	1,074	29	8	769	703	198	44	578	10
	Dhanora Falya		*266*	*267*	*1,584*	*860*	*724*	*26*	*4*	*406*	*357*	*198*	*44*	*395*	*10*
	Charudad		*94*	*98*	*716*	*366*	*350*	*3*	*4*	*363*	*346*	..	..	*183*	..
67	Muhala	2,848.86	160	161	1,183	590	593	34	27	556	566	3	..	282	6
	Muhala Falya		*126*	*126*	*954*	*473*	*481*	*34*	*27*	*439*	*454*	*3*	..	*232*	*4*
	Wadya		*34*	*35*	*229*	*117*	*112*	..	..	*117*	*112*	..	..	*50*	*2*
68	Wakya	1,380.94	107	108	645	329	316	8	9	317	307	3	..	190	..
69	Umari *alias* Lakdaya	1,015.00	96	96	604	308	296	6	6	301	290	2	..	149	9
70	Padhha	3,057.59	199	222	1,626	810	816	24	28	768	779	33	1	433	5
	Tadwi Falya		*13*	*14*	*88*	*46*	*42*	..	..	*46*	*42*	..	..	*28*	..
	Bhilala		*57*	*79*	*610*	*308*	*302*	..	..	*305*	*299*	..	..	*168*	*2*
	Nand		*129*	*129*	*928*	*456*	*472*	*24*	*28*	*417*	*438*	*33*	*1*	*237*	*3*
71	Chithari	1,517.23	177	177	1,290	636	654	82	67	525	559	20	..	376	95
	Chaukidar Falya		*120*	*120*	*842*	*429*	*413*	*73*	*58*	*336*	*337*	*17*	..	*265*	*2*
	Gaon Falya		*57*	*57*	*448*	*207*	*241*	*9*	*9*	*189*	*222*	*3*	..	*111*	*93*
72	Langadi Mohadi	1,499.10	90	98	808	413	395	16	15	394	375	..	..	234	..
	Kadyapani Falya		*19*	*21*	*147*	*70*	*77*	*2*	*4*	*65*	*68*	..	..	*42*	..
	Umariyapani		*22*	*26*	*187*	*103*	*84*	..	..	*103*	*84*	..	..	*57*	..
	Gaon		*49*	*51*	*474*	*240*	*234*	*14*	*11*	*226*	*223*	..	..	*135*	..
73	Kumthana	1,522.53	92	92	790	408	382	6	13	402	362	..	..	243	178
74	Ramkola	924.33	104	104	724	360	364	6	10	352	353	3	..	199	..
75	Kirchali	444.32	77	77	511	286	225	1	1	285	224	..	..	138	1
76	Dhawadi	1,683.19	142	144	1,015	509	506	39	36	455	459	38	1	219	23
77	Panjarya	1,115.98	55	55	496	263	233	8	8	255	225	..	..	164	59
78	Seonya	1,408.51	52	52	422	232	190	..	..	228	187	2	..	138	67
79	Chachariyapati	3,181.12	221	242	1,408	726	682	22	16	513	499	59	6	415	17
	Chachariya Falya		*129*	*140*	*764*	*394*	*370*	*22*	*16*	*201*	*199*	*57*	*6*	*226*	*12*
	Surbhan		*26*	*27*	*150*	*76*	*74*	..	..	*72*	*73*	*1*	..	*47*	*4*
	Jhapadya		*30*	*32*	*212*	*110*	*102*	..	..	*105*	*99*	..	..	*58*	..
	Gulsingh		*36*	*43*	*282*	*146*	*136*	..	..	*135*	*128*	*1*	..	*84*	*1*
80	Kotkiradi	875.60	77	77	611	315	296	26	29	8	4	13	.	136	13
81	Surani	1,921.05	118	118	949	471	478	47	46	402	411	6	1	291	247
	Patel Falya		*44*	*44*	*298*	*148*	*150*	*28*	*30*	*113*	*112*	*2*	*1*	*103*	*91*
	Amli		*31*	*31*	*311*	*157*	*154*	*3*	*2*	*139*	*139*	*3*	..	*85*	*60*
	Dodya		*19*	*19*	*156*	*80*	*76*	*3*	*1*	*77*	*75*	*1*	..	*51*	*47*
	Samri		*24*	*24*	*184*	*86*	*98*	*13*	*13*	*73*	*85*	..	..	*52*	*49*
82	Malwan	3,749.89	281	296	1,950	1,010	940	77	79	764	682	154	54	408	156
	Ambapani Falya		*68*	*70*	*486*	*250*	*236*	*14*	*13*	*236*	*223*	*2*	..	*133*	*39*

SENDHWA TAHSIL

WORKERS																						
I		II		III		IV		V(a)		V(b)		VI		VII		VIII		IX		X Non-Workers		L.C. No.
M	F	M	F	M	F	M	F	M	F	M	F	M	F	M	F	M	F	M	F	M	F	
17	18	19	20	21	22	23	24	25	26	27	28	29	30	31	32	33	34	35	36	37	38	1
32	..	..	..	..	..	..	..	..	..	..	..	..	..	..	..	..	..	..	..	*38*	*75*	
213	3	7	..	..	..	..	..	..	..	..	..	..	..	1	..	..	..	..	..	213	434	62
55	*1*	..	..	..	..	..	..	..	..	..	..	..	..	..	..	..	..	..	..	*42*	*100*	
98	*2*	*3*	..	..	..	..	..	..	..	..	..	..	..	*1*	..	..	..	..	..	*104*	*207*	
60	..	*4*	..	..	..	..	..	..	..	..	..	..	..	..	..	..	..	..	..	*67*	*127*	
39	..	1	..	..	..	..	..	..	..	..	..	..	..	..	..	..	..	..	..	34	75	63
78	1	2	..	..	..	..	..	..	..	..	..	..	..	..	..	..	..	..	..	69	148	64
189	1	2	..	..	..	..	..	..	..	..	..	..	..	..	..	..	..	..	..	148	347	65
34	*1*	..	..	..	..	..	..	..	..	..	..	..	..	..	..	..	..	..	..	*31*	*68*	
30	..	..	..	..	..	..	..	..	..	..	..	..	..	..	..	..	..	..	..	*34*	*54*	
52	..	*2*	..	..	..	..	..	..	..	..	..	..	..	..	..	..	..	..	..	*33*	*101*	
15	..	..	..	..	..	..	..	..	..	..	..	..	.	..	..	..	..	..	..	*10*	*22*	
19	..	..	..	..	..	..	..	..	..	..	..	..	..	..	..	..	..	..	..	*13*	*32*	
39	..	..	..	..	..	..	..	..	..	..	..	..	..	..	..	..	..	..	..	*27*	*70*	
339	..	39	..	17	.	.	..	37	1	11	..	4	..	54	..	1	..	76	9	648	1,064	66
166	..	*31*	..	*17*	..	..	..	*35*	*1*	*11*	..	*4*	..	*54*	..	*1*	..	*76*	*9*	*465*	*714*	
173	..	*8*	..	..	..	..	..	*2*	..	..	..	..	..	..	..	..	..	..	..	*183*	*350*	
258	4	23	2	..	..	..	..	.	..	..	..	..	..	1	..	..	..	1	..	308	587	67
215	*4*	*16*	..	..	..	..	..	..	..	..	..	..	..	..	..	..	..	*1*	..	*241*	*477*	
43	..	*7*	*2*	..	..	..	..	..	..	..	..	..	..	..	..	..	..	..	..	*67*	*110*	
155	..	33	..	1	..	..	..	..	..	..	..	..	..	..	..	..	..	1	..	139	316	68
139	6	8	3	..	..	..	..	..	..	..	..	..	..	1	..	..	..	1	..	159	287	69
404	4	21	1	..	..	..	..	..	..	2	..	1	..	2	..	..	..	3	..	377	811	70
27	..	*1*	..	..	..	..	..	..	..	..	..	..	..	..	..	..	..	..	..	*18*	*42*	
160	*2*	*6*	..	..	..	..	..	..	..	*1*	..	*1*	..	..	..	..	..	..	..	*140*	*300*	
217	*2*	*14*	*1*	..	..	..	..	..	..	*1*	..	..	..	*2*	..	..	..	*3*	..	*219*	*469*	
140	..	217	95	..	..	..	..	..	..	17	..	..	..	..	..	..	..	2	..	260	559	71
91	..	*156*	*2*	..	..	..	..	..	..	*16*	..	..	..	..	..	..	..	*2*	..	*164*	*411*	
49	..	*61*	*93*	..	..	..	..	..	..	*1*	..	..	..	..	..	..	..	..	..	*96*	*148*	
222	..	10	..	..	..	..	..	..	..	..	..	..	..	1	..	..	..	1	..	179	395	72
38	..	*3*	..	..	..	..	..	.	..	..	..	..	..	*1*	..	..	..	..	..	*28*	*77*	
56	..	*1*	..	..	..	..	..	..	..	..	..	..	..	..	..	..	..	..	..	*46*	*84*	
128	..	*6*	..	..	..	..	..	..	..	..	..	..	..	..	..	..	..	*1*	..	*105*	*234*	
89	..	152	178	..	..	..	..	..	..	..	..	..	..	..	..	..	..	2	..	165	204	73
183	..	16	..	..	..	..	..	..	..	..	..	..	..	..	..	..	..	..	..	161	364	74
128	..	10	1	..	..	..	..	..	..	..	..	..	..	..	..	..	..	..	..	148	224	75
186	1	27	22	..	..	..	..	1	..	..	..	..	..	3	..	..	..	2	..	290	483	76
87	..	76	59	1	..	..	..	..	..	..	..	..	..	..	..	..	..	..	..	99	174	77
73	..	65	67	..	..	..	..	..	..	..	..	..	..	..	..	..	..	..	..	94	123	78
232	..	127	15	2	..	..	..	19	..	1	..	..	..	20	..	..	..	14	2	311	665	79
84	..	*87*	*10*	*2*	..	..	..	*19*	..	*1*	..	..	..	*19*	..	..	..	*14*	*2*	*168*	*358*	
20	..	*27*	*4*	..	..	..	..	..	..	..	.	..	..	..	..	..	..	..	..	*29*	*70*	
55	..	*3*	..	..	..	..	..	..	..	..	..	..	..	..	..	..	..	..	..	*52*	*102*	
73	..	*10*	*1*	.	..	.	..	..	..	..	..	..	..	*1*	..	..	..	..	..	*62*	*135*	
108	..	24	13	..	..	..	..	3	..	..	..	..	..	..	..	..	..	1	..	179	283	80
108	..	176	241	7	6	..	..	..	..	..	..	..	..	.	..	..	..	..	..	180	231	81
37	..	*66*	*91*	..	..	..	..	..	..	..	..	..	..	..	..	..	..	..	..	*45*	*59*	
31	..	*47*	*54*	*7*	*6*	..	..	..	..	..	..	..	..	..	..	..	..	..	..	*72*	*94*	
19	..	*32*	*47*	..	..	..	..	..	..	..	..	..	..	..	..	..	..	..	..	*29*	*29*	
21	..	*31*	*49*	..	..	..	..	..	..	..	..	..	..	..	..	..	..	..	..	*34*	*49*	
498	11	100	143	4	..	..	..	5	..	1	..	..	..	8	..	..	..	12	2	472	784	82
113	..	*20*	*39*	..	..	..	..	..	..	..	..	..	..	..	..	..	..	..	..	*117*	*197*	

PRIMARY CENSUS ABSTRACT

L.C. No.	Name of Village/ Town/Ward/ Urban Block	Area of village in Acres and of Town/ Ward in Km²	Occupied residential house	No. of Households	Total Population (including institutional and houseless population)			Scheduled Castes		Scheduled Tribes		Literate and educated persons		(I-IX) Total Workers	
					P	M	F	M	F	M	F	M	F	M	F
1	2	3	4	5	6	7	8	9	10	11	12	13	14	15	16
	Shukla		*54*	*55*	*362*	*195*	*167*	*9*	*8*	*186*	*154*	*14*	..	*110*	*26*
	Arjun		*34*	*35*	*283*	*151*	*132*	..	..	*151*	*132*	*5*	..	*76*	*8*
	Gaon		*125*	*136*	*819*	*414*	*405*	*54*	*58*	*191*	*173*	*133*	*54*	*219*	*83*
83	Solwan	3,796.48	254	278	1,599	789	810	204	214	547	558	75	13	397	28
	Patel Falya		*37*	*43*	*271*	*130*	*141*	*1*	..	*129*	*141*	*12*	*1*	*71*	*1*
	Khadwra		*38*	*45*	*344*	*185*	*159*	*1*	*1*	*184*	*158*	*8*	..	*87*	*3*
	Gaon Abadi		*51*	*61*	*281*	*142*	*139*	*124*	*119*	..	..	*43*	*12*	*72*	..
	Pada Koi Abbar		*93*	*94*	*449*	*209*	*240*	*78*	*94*	*111*	*128*	*11*	..	*115*	*20*
	Lalkirdi		*35*	*35*	*254*	*123*	*131*	..	..	*123*	*131*	*1*	..	*52*	*4*
84	Kolki	2,983.39	139	145	991	494	497	13	15	468	473	15	2	255	246
	Rawji Falya		*73*	*75*	*496*	*248*	*248*	*5*	*5*	*239*	*239*	*10*	*2*	*136*	*126*
	Patel		*66*	*70*	*495*	*246*	*249*	*8*	*10*	*229*	*234*	*5*	..	*119*	*120*
85	Kundya	2,953.17	77	90	604	310	294	6	10	275	262	25	1	149	9
	Nagjhiri Falya		*17*	*22*	*171*	*88*	*83*	..	..	*80*	*75*	*1*	..	*42*	*3*
	Kundya		*60*	*68*	*433*	*222*	*211*	*6*	*10*	*195*	*187*	*24*	*1*	*107*	*6*
86	Mendlyapani	3,352.15	55	56	413	215	198	8	9	202	182	20	1	112	18
	Jamnya Falya		*24*	*25*	*176*	*92*	*84*	..	..	*90*	*82*	*3*	..	*50*	*11*
	Patel Falya		*31*	*31*	*237*	*123*	*114*	*8*	*9*	*112*	*100*	*17*	*1*	*62*	*7*
87	Badyapani	2,939.84	76	76	579	275	304	..	..	274	304	9	4	146	6
	Nisniya Falya		*40*	*40*	*314*	*151*	*163*	..	..	*150*	*163*	*5*	..	*77*	*2*
	Badyapani		*36*	*36*	*265*	*124*	*141*	..	..	*124*	*141*	*4*	*4*	*69*	*4*
88	Bakharli	1,540.06	216	217	1,429	694	735	43	32	363	371	177	51	391	154
	Bakharli		*80*	*80*	*643*	*323*	*320*	*26*	*18*	*291*	*291*	*47*	*4*	*179*	*45*
	Khapya		*136*	*137*	*786*	*371*	*415*	*17*	*14*	*72*	*80*	*130*	*47*	*212*	*109*
89	Pendharnya	1,107.45	52	58	546	266	280	7	2	256	270	23	7	135	110
90	Khutwadi	1,363.20	42	42	358	175	183	3	1	170	180	13	..	93	24
91	Hol	468.29	12	12	124	59	65	..	..	59	65	7	1	30	21
92	Warla	822.25	416	416	2,181	1,118	1,063	78	69	177	151	463	174	553	339
	Subhash Ward		*125*	*125*	*629*	*334*	*295*	*28*	*15*	*36*	*21*	*165*	*58*	*151*	*71*
	Jawahar Ward		*143*	*143*	*752*	*379*	*373*	*4*	*7*	..	..	*196*	*79*	*189*	*96*
	Gandhi Ward		*148*	*148*	*800*	*405*	*395*	*46*	*47*	*141*	*130*	*102*	*37*	*213*	*172*
93	Seli	454.31	8	9	85	42	43	..	..	42	43	1	..	22	19
94	Hingawa	4,423.43	129	130	914	456	458	13	11	439	440	11	..	241	26
	Tepariya Falya		*11*	*11*	*100*	*55*	*45*	..	..	*55*	*45*	*1*	..	*20*	..
	Dagadiya		*20*	*20*	*152*	*84*	*68*	..	..	*84*	*68*	..	..	*43*	..
	Patel		*54*	*54*	*298*	*138*	*160*	*13*	*11*	*121*	*142*	*3*	..	*81*	*24*
	Sulya		*13*	*14*	*102*	*48*	*54*	..	..	*48*	*54*	*2*	..	*23*	..
	Nichwas		*31*	*31*	*262*	*131*	*131*	..	..	*131*	*131*	*5*	..	*74*	*2*
95	Kermala	2,432.63	112	127	922	465	457	4	2	461	455	9	..	213	10
	Christian Falya		*9*	*9*	*59*	*33*	*26*	..	..	*33*	*26*	*3*	..	*16*	..
	Patel		*79*	*93*	*675*	*352*	*323*	*4*	*2*	*348*	*321*	*3*	..	*157*	*9*
	Gaonghat		*24*	*25*	*188*	*80*	*108*	..	..	*80*	*108*	*3*	..	*40*	*1*
96	Balwadi	2,569.63	553	565	3,127	1,612	1,515	42	49	261	227	602	162	865	626
	Muykiradi		*11*	*11*	*89*	*52*	*37*	..	..	*52*	*37*	*3*	*1*	*30*	*22*
	Balwadi Abadi		*542*	*554*	*3,038*	*1,560*	*1,478*	*42*	*49*	*209*	*190*	*599*	*161*	*835*	*604*
97	Chikhali	1,205.21	90	90	569	295	274	..	..	270	244	13	..	172	129
	Bechan Falya		*12*	*12*	*87*	*45*	*42*	..	..	*45*	*42*	*2*	..	*29*	*8*
	Hadhanwi		*8*	*8*	*55*	*29*	*26*	..	..	*29*	*26*	..	..	*17*	*10*
	Kheda Falya		*43*	*43*	*245*	*123*	*122*	..	..	*99*	*92*	*9*	..	*75*	*66*
	Member		*27*	*27*	*182*	*98*	*84*	..	..	*97*	*84*	*2*	..	*51*	*45*
98	Ghegaon	864.65	42	43	347	170	177	2	2	166	173	31	2	108	5
	Khajya Falya		*23*	*23*	*182*	*88*	*94*	*2*	*2*	*84*	*90*	*31*	*2*	*59*	*5*

SENDHWA TAHSIL

WORKERS																					
I		II		III		IV		V(a)		V(b)		VI		VIII		VIII		IX		X Non-Workers		L.C. No.
M	F	M	F	M	F	M	F	M	F	M	F	M	F	M	F	M	F	M	F	M	F	
17	18	19	20	21	22	23	24	25	26	27	28	29	30	31	32	33	34	35	36	37	38	1
95	*9*	*15*	*17*	..	..	..	..	..	..	..	..	..	..	..	..	..	..	..	..	*85*	*141*	
65	..	*11*	*8*	..	..	..	..	..	..	..	..	..	..	..	..	..	..	..	..	75	*124*	
135	*2*	*54*	*79*	*4*	..	..	..	*5*	..	*1*	..	..	..	*8*	..	..	..	*12*	*2*	*195*	*322*	
320	18	62	9	5	1	..	..	3	..	..	..	..	..	3	..	..	..	4	..	392	782	83
63	1	*8*	..	..	..	..	..	..	..	..	..	..	..	..	..	..	..	..	..	*59*	*140*	
68	*1*	*18*	*2*	..	..	..	..	..	..	..	..	..	..	*1*	..	..	..	..	..	*98*	*156*	
53	..	*11*	..	..	..	..	..	*3*	..	..	..	..	..	*2*	..	..	..	*3*	..	*70*	*139*	
88	*13*	*23*	*7*	*3*	..	..	..	..	..	..	..	..	..	..	..	..	..	*1*	..	*94*	*220*	
48	*3*	*2*	..	*2*	*1*	..	..	..	..	..	..	..	..	..	..	..	..	..	..	*71*	*127*	
225	223	21	19	2	..	..	..	1	1	1	..	..	..	2	..	..	1	3	2	239	251	84
122	*117*	*8*	*6*	*2*	..	..	..	..	..	*1*	..	..	..	*1*	..	..	*1*	*2*	*2*	*112*	*122*	
103	*106*	*13*	*13*	..	..	..	..	*1*	*1*	..	..	..	..	*1*	..	..	..	*1*	..	*127*	*129*	
112	4	30	5	5	..	..	..	..	..	..	..	..	..	..	..	..	..	2	..	161	285	85
42	*1*	..	*2*	..	..	..	..	..	..	..	..	..	..	..	..	..	..	..	..	*46*	*80*	
70	*3*	*30*	*3*	*5*	..	..	..	..	..	..	..	..	..	..	..	..	..	*2*	..	*115*	*205*	
87	14	14	2	5	..	..	..	1	1	..	..	..	..	1	..	..	..	4	1	103	180	86
42	*8*	*3*	*2*	*3*	..	..	..	..	..	..	..	..	..	..	..	..	..	*2*	*1*	*42*	*73*	
45	*6*	*11*	..	*2*	..	..	..	*1*	*1*	..	..	..	..	*1*	..	..	..	*2*	..	*61*	*107*	
121	..	22	6	1	..	..	..	..	..	..	..	..	..	..	..	..	..	2	..	129	298	87
70	..	*6*	*2*	..	..	..	..	..	..	..	..	..	..	..	..	..	..	*1*	..	*74*	*161*	
51	..	*16*	*4*	*1*	..	..	..	..	..	..	..	..	..	..	..	..	..	*1*	..	*55*	*137*	
233	45	120	108	21	1	..	..	6	..	..	..	..	..	2	..	..	..	9	..	303	581	88
129	*25*	*24*	*19*	*21*	*1*	..	..	..	..	..	..	..	..	*2*	..	..	..	*3*	..	*144*	*275*	
104	*20*	*96*	*89*	..	..	..	..	*6*	..	..	..	..	..	..	..	..	..	*6*	..	*159*	*306*	
102	1	27	105	..	..	..	..	*4*	*4*	..	..	..	..	..	..	..	..	*2*	..	131	170	89
82	16	4	8	4	..	..	..	..	..	2	..	..	..	1	..	..	..	..	..	82	159	90
26	18	2	3	2	..	..	..	..	..	..	..	..	..	..	..	..	..	..	..	29	44	91
164	18	217	287	15	..	..	..	42	14	19	1	3	..	27	8	2	..	64	11	565	724	92
29	*3*	*58*	*57*	*8*	..	..	..	*21*	*6*	..	..	*1*	..	*7*	..	*1*	..	*26*	*5*	*183*	*224*	
72	*12*	*75*	*74*	*2*	..	..	..	*10*	*5*	*7*	*1*	*2*	..	*9*	*3*	..	..	*12*	*1*	*190*	*277*	
63	*3*	*84*	*156*	*5*	..	..	..	*11*	*3*	*12*	..	..	..	*11*	*5*	*1*	..	*26*	*5*	*192*	*223*	
16	..	4	19	2	..	..	..	..	..	..	..	..	..	..	..	..	..	..	..	20	24	93
201	2	39	24	..	..	..	..	..	..	..	..	..	..	..	..	..	..	1	..	215	432	94
18	..	*2*	..	..	..	..	..	..	..	..	..	..	..	..	..	..	..	..	..	*35*	*45*	
43	..	..	..	..	..	..	..	..	..	..	..	..	..	..	..	..	..	..	..	*41*	*68*	
48	.	*32*	*23*	..	..	..	..	..	..	..	..	..	..	..	..	..	..	*1*	..	*57*	*136*	
22	..	*1*	..	..	..	..	..	..	..	..	..	..	..	..	..	..	..	..	..	*25*	*54*	
70	*1*	*4*	*1*	..	..	..	..	..	..	..	..	..	..	..	..	..	..	..	..	*57*	*129*	
191	1	11	8	3	..	..	..	..	..	1	..	6	1	..	..	..	..	1	..	252	447	95
16	..	..	..	..	..	..	..	..	..	..	..	..	..	..	..	..	..	..	..	*17*	*26*	
138	*1*	*9*	*7*	*2*	..	..	..	..	..	*1*	..	*6*	*1*	..	..	..	..	*1*	..	*195*	*314*	
37	..	*2*	*1*	*1*	..	..	..	..	..	..	..	..	..	..	..	..	..	..	..	*40*	*107*	
279	104	406	489	8	..	..	..	52	15	1	..	5	..	67	11	3	..	44	7	747	889	96
19	*12*	*11*	*10*	..	..	..	..	..	..	..	..	..	..	..	..	..	..	..	..	*22*	*15*	
260	*92*	*395*	*479*	*8*	..	..	..	*52*	*15*	*1*	..	*5*	..	*67*	*11*	*3*	..	*44*	*7*	*725*	*874*	
130	*85*	40	44	2	..	..	..	..	..	..	..	..	..	..	..	..	..	..	..	123	145	97
29	*8*	..	..	..	..	..	..	..	..	..	..	..	..	..	..	..	..	..	..	*16*	*34*	
17	*10*	..	..	..	..	..	..	..	..	..	..	..	..	..	..	..	..	..	..	*12*	*16*	
38	*27*	*36*	*39*	*1*	..	..	..	..	..	..	..	..	..	..	..	..	..	..	..	*48*	*56*	
46	*40*	*4*	*5*	*1*	..	..	..	..	..	..	..	..	..	..	..	..	..	..	..	*47*	*39*	
74	..	32	3	..	..	..	..	2	2	..	..	..	..	..	..	..	..	..	..	62	172	98
40	..	*17*	*3*	..	..	..	..	*2*	*2*	..	..	..	..	..	..	..	..	..	..	*29*	*89*	

PRIMARY CENSUS ABSTRACT

L.C. No.	Name of Village/ Town/Ward/ Urban Block	Area of village in Acres and of Town/ Ward in Km²	Occupied residential houses	No. of Households	Total Population (including institutional and houseless population)			Scheduled Castes		Scheduled Tribes		Literate and educated persons		(I-IX) Total Workers	
					P	M	F	M	F	M	F	M	F	M	F
1	2	3	4	5	6	7	8	9	10	11	12	13	14	15	16
	Garmva		*12*	*13*	*116*	*58*	*58*	..	..	*58*	*58*	..	..	*33*	..
	Hadu		*7*	*7*	*49*	*24*	*25*	..	..	*24*	*25*	..	..	*16*	..
99	Dudh Kheda	1,693.80	72	77	597	302	295	6	8	294	284	17	1	180	47
	Patel Falya		*33*	*35*	*252*	*123*	*129*	*6*	*8*	*117*	*121*	*7*	..	*76*	*24*
	Sulya Falya		*15*	*17*	*133*	*72*	*61*	..	..	*72*	*61*	..	..	*46*	*8*
	Membar Falya		*24*	*25*	*212*	*107*	*105*	..	..	*105*	*102*	*10*	*1*	*58*	*15*
100	Dugani	1,977.69	159	173	948	471	477	6	6	284	319	72	12	272	126
	Bazar Thol		*109*	*118*	*591*	*300*	*291*	*2*	*2*	*117*	*137*	*60*	*12*	*177*	*88*
	Ramji Falya		*27*	*30*	*201*	*99*	*102*	*4*	*4*	*95*	*98*	*6*	..	*54*	*11*
	Bechan Falya		*23*	*25*	*156*	*72*	*84*	..	..	*72*	*84*	*6*	..	*41*	*27*
101	Umarti	662.92	30	30	201	97	104	..	..	69	78	7	..	53	1
102	Rajangaon	918.80	51	51	358	184	174	6	2	178	172	..	..	95	—
103	Deoli	1,768.52	106	107	804	407	397	..	..	406	397	6	1	247	28
	Kheda Falya		*9*	*9*	*106*	*53*	*53*	..	..	*53*	*53*	*1*	*1*	*33*	—
	Bad		*27*	*28*	*196*	*103*	*93*	..	..	*103*	*93*	*1*	..	*62*	*9*
	Patel		*37*	*37*	*284*	*133*	*151*	..	..	*133*	*151*	*1*	...	*76*	*10*
	Pipar Falya		*33*	*33*	*218*	*118*	*100*	..	..	*117*	*100*	*3*	..	*76*	*9*
104	Belghat	1,363.89	33	33	239	129	110	3	4	126	106	1	..	63	3
	Burdi Falya		*21*	*21*	*149*	*84*	*65*	..	..	*84*	*65*	..	..	*41*	—
	Kheda		*12*	*12*	*90*	*45*	*45*	*3*	*4*	*42*	*41*	*1*	..	*22*	*3*
105	Dhamanya	1,985.57	114	114	826	428	398	5	7	416	385	..	..	210	18
	Patel Falya		*50*	*50*	*317*	*170*	*147*	*5*	*7*	*165*	*140*	..	..	*79*	*1*
	Samarda		*17*	*17*	*113*	*60*	*53*	..	..	*60*	*53*	..	..	*33*	*8*
	Malya		*27*	*27*	*259*	*129*	*130*	..	..	*124*	*125*	..	..	*65*	*6*
	Mahudia		*20*	*20*	*137*	*69*	*68*	..	..	*67*	*67*	..	..	*33*	*3*
106	Jamati	1,098.34	58	58	557	279	278	7	6	269	269	2	..	158	116
	Umarya Falya		*18*	*18*	*148*	*71*	*77*	..	..	*71*	*77*	..	..	*44*	*33*
	Patel		*26*	*26*	*319*	*160*	*159*	*7*	*6*	*150*	*150*	*1*	..	*86*	*65*
	Nadalya		*14*	*14*	*90*	*48*	*42*	..	..	*48*	*42*	*1*	..	*28*	*18*
107	Khatti	383.08	38	38	321	162	159	16	15	146	144	4	1	*81*	38
	Patel Falya		*28*	*28*	*230*	*118*	*112*	*16*	*15*	*102*	*97*	*4*	*1*	*60*	*24*
	Sarlya		*10*	*10*	*91*	*44*	*47*	..	..	*44*	*47*	..	..	*21*	*14*
108	Gerughati	1,367.71	81	81	619	301	318	13	8	288	310	2	..	143	3
	Patel Falya		*51*	*51*	*378*	*180*	*198*	*13*	*8*	*167*	*190*	*2*	..	*89*	*3*
	Rakta		*30*	*30*	*241*	*121*	*120*	..	..	*121*	*120*	..	..	*54*	...
109	Khokari	1,891.73	90	93	636	328	308	5	4	281	264	14	1	161	1
110	Panjarya	1,565.60	127	141	913	469	444	4	2	465	442	25	1	271	67
	Member Falya		*94*	*98*	*666*	*337*	*329*	*4*	*2*	*333*	*327*	*6*	..	*199*	*45*
	Alag		*33*	*43*	*247*	*132*	*115*	..	..	*132*	*115*	*19*	*1*	*72*	*22*
111	Dhawali	2,400.64	193	217	1,102	593	509	27	34	345	304	127	18	323	178
	Patel Falya		*22*	*23*	*148*	*76*	*72*	..	..	*8*	*6*	*8*	..	*44*	*20*
	Tanda Falya		*46*	*55*	*303*	*155*	*148*	..	..	*155*	*148*	..	..	*92*	*63*
	Gram Abadi		*125*	*139*	*651*	*362*	*289*	*27*	*34*	*182*	*150*	*119*	*18*	*187*	*95*
112	Kamod	522.85	38	42	279	138	141	3	2	135	139	5	..	79	31
113	Pannali	697.17	33	35	235	115	120	5	5	110	115	9	1	64	13
114	Bilwa	687.08	12	13	88	41	47	4	2	37	45	..	..	20	7
115	Tighali	1,606.38	69	79	559	275	284	5	11	270	273	8	..	156	10
	Naya Patel Falya		*29*	*33*	*208*	*103*	*105*	*5*	*11*	*98*	*94*	*5*	..	*61*	*2*
	Purana		*29*	*34*	*262*	*127*	*135*	..	..	*127*	*135*	*3*	..	*66*	*3*
	Dhar Kundya		*11*	*12*	*89*	*45*	*44*	..	..	*45*	*44*	..	..	*29*	*5*
116	Kusmi	2,438.19	61	61	447	219	228	17	16	202	212	..	..	115	11
117	Jhapadipadla	2,648.24	248	248	1,828	927	901	23	25	867	851	49	14	425	2

SENDHWA TAHSIL

WORKERS																						
I		II		III		IV		V(a)		V(b)		VI		VII		VIII		IX		X Non-Workers		L.C. No.
M	F	M	F	M	F	M	F	M	F	M	F	M	F	M	F	M	F	M	F	M	F	
17	18	19	20	21	22	23	24	25	26	27	28	29	30	31	32	33	34	35	36	37	38	1
18	..	*15*	..	..	..	..	..	..	..	..	..	..	..	..	..	..	..	..	..	*25*	*58*	
16	..	..	..	..	..	..	..	..	..	..	..	..	..	..	..	..	..	..	..	*8*	*25*	
113	..	66	47	..	..	..	..	..	..	..	..	..	..	..	..	..	..	1	..	122	248	99
42	..	*34*	*24*	..	..	..	..	..	..	..	..	..	..	..	..	..	..	..	..	*47*	*105*	
30	..	*16*	*8*	..	..	..	..	..	..	..	..	..	..	..	..	..	..	..	..	*26*	*53*	
41	..	*16*	*15*	..	..	..	..	..	..	..	..	..	..	..	..	..	..	*1*	..	*49*	*90*	
137	33	96	86	7	1	..	..	12	5	1	..	..	..	5	..	1	..	13	1	199	351	100
51	*9*	*90*	*73*	*5*	*1*	..	..	*12*	*5*	*1*	..	..	..	*5*	..	*1*	..	*12*	..	*123*	*203*	
50	*7*	*4*	*4*	..	..	..	..	..	..	..	..	..	..	..	..	..	..	..	..	*45*	*91*	
36	*17*	*2*	*9*	*2*	..	..	..	..	..	..	..	..	..	..	..	..	..	*1*	*1*	*31*	*57*	
30	..	22	1	..	..	..	..	..	..	..	..	..	..	..	..	..	..	1	..	44	103	101
87	..	8	..	..	..	..	..	..	..	..	..	..	..	..	..	..	..	..	..	89	174	102
219	..	27	27	1	1	..	..	..	..	..	..	..	..	..	..	..	..	..	..	160	369	103
33	..	..	..	..	..	..	..	..	..	..	..	..	..	..	..	..	..	..	..	*20*	*53*	
51	..	*11*	*9*	..	..	..	..	..	..	..	..	..	..	..	..	..	..	..	..	*41*	*84*	
65	..	*10*	*9*	*1*	*1*	..	..	..	..	..	..	..	..	..	..	..	..	..	..	*57*	*141*	
70	..	*6*	*9*	..	..	..	..	..	..	..	..	..	..	..	..	..	..	..	..	*42*	*91*	
60	..	2	3	..	..	..	..	..	..	..	..	..	..	..	..	..	..	1	..	66	107	104
41	..	..	..	..	..	..	..	..	..	..	..	..	..	..	..	..	..	..	..	*43*	*65*	
19	..	*2*	*3*	..	..	..	..	..	..	..	..	..	..	..	..	..	..	*1*	..	*23*	*42*	
185	1	21	15	2	2	..	..	..	..	..	..	..	..	1	..	..	..	1	..	218	380	105
77	..	*1*	..	*1*	*1*	..	..	..	..	..	..	..	..	..	..	..	..	..	..	*91*	*146*	
21	..	*11*	*7*	*1*	*1*	..	..	..	..	..	..	..	..	..	..	..	..	..	..	*27*	*45*	
59	..	*6*	*6*	..	..	..	..	..	..	..	..	..	..	..	..	..	..	..	..	*64*	*124*	
28	*1*	*3*	*2*	..	..	..	..	..	..	..	..	..	..	*1*	..	..	..	*1*	..	*36*	*65*	
80	56	74	60	3	..	..	..	..	..	..	..	..	..	..	..	..	..	1	..	121	162	106
10	*9*	*34*	*24*	..	..	..	..	..	..	..	..	..	..	..	..	..	..	..	..	*27*	*44*	
47	*31*	*36*	*34*	*2*	..	..	..	..	..	..	..	..	..	..	..	..	..	*1*	..	*74*	*94*	
23	*16*	*4*	*2*	*1*	..	..	..	..	..	..	..	..	..	..	..	..	..	..	..	*20*	*24*	
51	18	28	20	2	..	..	..	..	..	..	..	..	..	..	..	..	..	..	..	81	121	107
40	*10*	*19*	*14*	*1*	..	..	..	..	..	..	..	..	..	..	..	..	..	..	..	*58*	*88*	
11	*8*	*9*	*6*	*1*	..	..	..	..	..	..	..	..	..	..	..	..	..	..	..	*23*	*33*	
134	1	7	2	..	..	..	..	..	..	..	..	..	..	..	..	..	..	2	..	158	315	108
81	*1*	*6*	*2*	..	..	..	..	..	..	..	..	..	..	..	..	..	..	*2*	..	*91*	*195*	
53	..	*1*	..	..	..	..	..	..	..	..	..	..	..	..	..	..	..	..	..	*67*	*120*	
114	..	45	1	..	..	..	..	..	..	..	..	..	..	..	..	..	..	2	..	167	307	109
175	..	96	67	..	..	..	..	..	..	..	..	..	..	..	..	..	..	..	..	198	377	110
139	..	*60*	*45*	..	..	..	..	..	..	..	..	..	..	..	..	..	..	..	..	*138*	*284*	
36	..	*36*	*22*	..	..	..	..	..	..	..	..	..	..	..	..	..	..	..	..	*60*	*93*	
107	2	150	171	14	..	..	..	3	1	7	..	1	..	23	..	3	..	15	4	270	331	111
20	*1*	*24*	*19*	..	..	..	..	..	..	..	..	..	..	..	..	..	..	..	..	*32*	*52*	
52	*1*	*40*	*62*	..	..	..	..	..	..	..	..	..	..	..	..	..	..	..	..	*63*	*85*	
35	..	*86*	*90*	*14*	..	..	..	*3*	*1*	*7*	..	*1*	..	*23*	..	*3*	..	*15*	*4*	*175*	*194*	
55	15	*24*	16	..	..	..	..	..	..	..	..	..	..	..	..	..	..	..	..	59	110	112
45	..	17	13	..	..	..	..	..	..	1	..	..	..	..	..	..	..	1	..	51	107	113
17	2	3	5	..	..	..	..	..	..	..	..	..	..	..	..	..	..	..	..	21	40	114
146	..	10	10	..	..	..	..	..	..	..	..	..	..	..	..	..	..	..	..	119	274	115
60	..	*1*	*2*	..	..	..	..	..	..	..	..	..	..	..	..	..	..	..	..	*42*	*103*	
65	..	*1*	*3*	..	..	..	..	..	..	..	..	..	..	..	..	..	..	..	..	*61*	*132*	
21	..	*8*	*5*	..	..	..	..	..	..	..	..	..	..	..	..	..	..	..	..	*16*	*39*	
106	..	9	11	..	..	..	..	..	..	..	..	..	..	..	..	..	..	..	..	104	217	116
381	1	26	1	1	..	...	...	2	..	..	..	..	..	9	..	..	..	6	..	502	899	117

PRIMARY CENSUS ABSTRACT

L.C. No.	Name of Village/ Town/Ward/ Urban Block	Area of village in Acres and of Town/ Ward in Km²	Occupied residential houses	No. of Households	Total Population (including institutional and houseless population)			Scheduled Castes		Scheduled Tribes		Literate and educated persons		(I-IX) Total Workers	
					P	M	F	M	F	M	F	M	F	M	F
1	2	3	4	5	6	7	8	9	10	11	12	13	14	15	16
	Patel Falya		*40*	*40*	*249*	*131*	*118*	..	..	*125*	*114*	*13*	*2*	*59*	*1*
	Tadoula		*28*	*28*	*190*	*93*	*97*	..	..	*93*	*97*	*1*	..	*43*	..
	Karonda		*40*	*40*	*334*	*178*	*156*	*7*	*5*	*170*	*151*	*5*	*2*	*71*	..
	Baihaldi		*47*	*47*	*332*	*170*	*162*	..	..	*170*	*162*	*1*	..	*81*	..
	Sodulghati		*44*	*44*	*311*	*156*	*155*	..	..	*153*	*154*	*2*	*1*	*78*	..
	Dipo Falya		*27*	*27*	*200*	*99*	*101*	*16*	*20*	*56*	*61*	*20*	*9*	*49*	*1*
	Towasya Falya		*22*	*22*	*212*	*100*	*112*	..	..	*100*	*112*	*7*	..	*44*	..
118	Jampati	1,674.73	49	49	334	175	159	4	2	171	157	..	..	101	54
	Patel Falya		*42*	*42*	*262*	*139*	*123*	*4*	*2*	*135*	*121*	..	..	*83*	*46*
	Gawadya Falya		*7*	*7*	*72*	*36*	*36*	..	..	*36*	*36*	..	..	*18*	*8*
119	Jamanya	1,705.69	94	94	692	333	359	*9*	4	324	355	7	..	172	184
	Patel Falya		*30*	*30*	*231*	*107*	*124*	..	..	*107*	*124*	*7*	..	*51*	*64*
	Dhawdi		*28*	*28*	*205*	*100*	*105*	..	..	*100*	*105*	..	..	*51*	*50*
	Dhawadiya		*36*	*36*	*256*	*126*	*130*	*9*	*4*	*117*	*126*	..	..	*70*	*70*
120	Pipar Kheda	1,011.88	51	51	360	184	176	..	..	184	176	..	..	96	100
121	Pipalyadeb	1,500.59	121	121	967	473	494	14	16	*450*	*469*	8	3	255	232
	Waskya Falya		*37*	*37*	*288*	*141*	*147*	..	..	*141*	*147*	*1*	..	*76*	*77*
	Patel Falya		*26*	*26*	*235*	*111*	*124*	*14*	*16*	*91*	*100*	*6*	*2*	*60*	*57*
	Dabariya		*28*	*28*	*229*	*108*	*121*	..	..	*108*	*121*	..	..	*55*	*47*
	Tadaula		*6*	*6*	*61*	*29*	*32*	..	..	*29*	*32*	..	..	*15*	*16*
	Motla		*12*	*12*	*90*	*52*	*38*	..	..	*49*	*37*	*1*	*1*	*27*	*16*
	Bagadiya		*12*	*12*	*64*	*32*	*32*	..	..	*32*	*32*	..	..	*22*	*19*
122	Kamodwada	1,126.02	84	88	660	329	331	20	23	295	297	19	4	168	22
	Kachliya Falya		*11*	*11*	*73*	*36*	*37*	..	..	*36*	*37*	..	..	*21*	*3*
	Patel		*17*	*17*	*172*	*87*	*85*	..	..	*82*	*80*	*6*	*1*	*38*	..
	Dudwa		*20*	*21*	*148*	*72*	*76*	*20*	*23*	*52*	*53*	*4*	..	*40*	*13*
	Jamra		*20*	*20*	*138*	*70*	*68*	..	..	*63*	*62*	*5*	*3*	*34*	*2*
	Bad		*16*	*19*	*129*	*64*	*65*	..	..	*62*	*65*	*4*	..	*35*	*4*
123	Rajgarh	1,047.80	59	59	462	238	224	11	15	223	204	8	3	126	18
	Kakad Falya		*33*	*33*	*252*	*132*	*120*	*6*	*12*	*122*	*103*	*4*	*3*	*76*	*12*
	Patel		*26*	*26*	*210*	*106*	*104*	*5*	*3*	*101*	*101*	*4*	..	*50*	*6*
124	Dhaba	253.69	27	27	186	98	88	5	6	88	78	3	1	42	3
	Patel Falya		*17*	*17*	*124*	*68*	*56*	..	..	*68*	*56*	..	..	*26*	..
	Gangaram		*10*	*10*	*62*	*30*	*32*	*5*	*6*	*20*	*22*	*3*	*1*	*16*	*3*
125	Panjarya	373.40	45	45	359	171	188	13	9	154	177	6	1	78	2
	Patel Falya		*13*	*13*	*119*	*59*	*60*	*13*	*9*	*46*	*51*	*4*	..	*25*	*1*
	Wasta		*10*	*10*	*88*	*43*	*45*	..	..	*43*	*45*	..	..	*19*	..
	Gangalya		*16*	*16*	*113*	*50*	*63*	...	..	*50*	*63*	..	..	*23*	..
	Chagadiya		*6*	*6*	*39*	*19*	*20*	..	..	*15*	*18*	*2*	*1*	*11*	*1*
126	Jhiree Jamli	2,836.76	200	200	1,584	782	802	21	11	733	766	86	9	434	292
	Kawatya Falya		*24*	*24*	*239*	*117*	*122*	..	..	*117*	*122*	*5*	..	*69*	*67*
	Bagla		*16*	*16*	*84*	*44*	*40*	..	..	*44*	*40*	*6*	..	*28*	*22*
	Bad		*37*	*37*	*223*	*112*	*111*	..	..	*112*	*111*	*4*	..	*72*	*70*
	Baru Falya		*14*	*14*	*174*	*96*	*78*	*17*	*9*	*79*	*69*	*18*	*1*	*51*	*43*
	Patel Falya		*18*	*18*	*100*	*40*	*60*	..	..	*24*	*46*	*23*	*4*	*25*	*30*
	Warlya		*20*	*20*	*168*	*89*	*79*	..	..	*86*	*73*	*23*	*1*	*46*	*45*
	Jhetaria		*5*	*5*	*37*	*17*	*20*	..	..	*17*	*20*	..	..	*7*	*3*
	Nathla		*18*	*18*	*148*	*71*	*77*	...	..	*69*	*76*	*1*	*1*	*35*	..
	Chamarya		*23*	*23*	*215*	*103*	*112*	...	..	*102*	*111*	*2*	*1*	*53*	..
	Ramsingh		*12*	*12*	*100*	*46*	*54*	..	..	*46*	*54*	..	..	*23*	*12*
	Sulya		*7*	*7*	*39*	*22*	*17*	*4*	*2*	*12*	*12*	*4*	*1*	*10*	..
	Dariyaw		*6*	*6*	*57*	*25*	*32*	...	...	*25*	*32*	..	..	*15*	..

SENDHWA TAHSIL

WORKERS																					
I		II		III		IV		V(a)		V(b)		VI		VII		VIII		IX		X Non-Workers		L.C. No.
M	F	M	F	M	F	M	F	M	F	M	F	M	F	M	F	M	F	M	F	M	F	
17	18	19	20	21	22	23	24	25	26	27	28	29	30	31	32	33	34	35	36	37	38	1
43	*1*	*11*	..	..	..	..	..	..	..	..	..	..	..	..	..	..	..	*5*	..	*72*	*117*	
42	..	*1*	..	..	..	..	..	..	..	..	..	..	..	..	..	..	..	..	..	*50*	*97*	
68	..	*3*	..	..	..	..	..	..	..	..	..	..	..	..	..	..	..	..	..	*107*	*156*	
81	..	..	..	..	..	..	..	..	..	..	..	..	..	..	..	..	..	..	..	*89*	*162*	
76	..	*1*	..	..	..	..	..	..	..	..	..	..	..	*1*	..	..	..	..	..	*78*	*155*	
27	..	*10*	*1*	*1*	..	..	..	*2*	..	..	..	..	..	*8*	..	..	..	*1*	..	*50*	*100*	
44	..	..	..	..	..	..	..	..	..	..	..	..	..	..	..	..	..	..	..	*56*	*112*	
60	13	30	41	9	..	..	..	..	..	..	..	..	..	..	..	..	..	2	..	74	105	118
45	*11*	*28*	*35*	*8*	..	..	..	..	..	..	..	..	..	..	..	..	..	*2*	..	*56*	*77*	
15	*2*	*2*	*6*	*1*	..	..	..	..	..	..	..	..	..	..	..	..	..	..	..	*18*	*28*	
160	176	10	8	..	..	..	..	..	..	..	..	..	..	1	..	..	..	1	..	161	175	119
46	*62*	*3*	*2*	..	..	..	..	..	..	..	..	..	..	*1*	..	..	..	*1*	..	*56*	*60*	
51	*50*	..	..	..	..	..	..	..	..	..	..	..	..	..	..	..	..	..	..	*49*	*55*	
63	*64*	*7*	*6*	..	..	..	..	..	..	..	..	..	..	..	..	..	..	..	..	*56*	*60*	
89	95	7	5	..	..	..	..	..	..	..	..	..	..	..	..	..	..	..	..	88	76	120
198	..	51	232	2	..	..	..	..	..	..	..	..	..	2	..	..	..	2	..	218	262	121
56	..	*20*	*77*	..	..	..	..	..	..	..	..	..	..	..	..	..	..	..	..	*65*	*70*	
48	..	*8*	*57*	*2*	..	..	..	..	..	..	..	..	..	*1*	..	..	..	*1*	..	*51*	*67*	
48	..	*7*	*47*	..	..	..	..	..	..	..	..	..	..	..	..	..	..	..	..	*53*	*74*	
15	..	..	*16*	..	..	..	..	..	..	..	..	..	..	..	..	..	..	..	..	*14*	*16*	
21	..	*5*	*16*	..	..	..	..	..	..	..	..	..	..	*1*	..	..	..	..	..	*25*	*22*	
10	..	*11*	*19*	..	..	..	..	..	..	..	..	..	..	..	..	..	..	*1*	..	*10*	*13*	
147	12	14	10	..	..	..	..	2	..	..	..	..	..	3	..	..	..	2	..	161	309	122
20	*2*	..	*1*	..	..	..	..	..	..	..	..	..	..	..	..	..	..	*1*	..	*15*	*34*	
34	..	*2*	..	..	..	..	..	*1*	..	..	..	..	..	*1*	..	..	..	..	..	*49*	*85*	
35	*8*	*5*	*5*	..	..	..	..	..	..	..	..	..	..	..	..	..	..	..	..	*32*	*63*	
26	*1*	*5*	*1*	..	..	..	..	*1*	..	..	..	..	..	*2*	..	..	..	..	..	*36*	*66*	
32	*1*	*2*	*3*	..	..	..	..	..	..	..	..	..	..	..	..	..	..	*1*	..	*29*	*61*	
110	1	10	17	3	..	..	..	1	..	..	..	..	..	2	..	..	..	..	..	112	206	123
65	..	*6*	*12*	*2*	..	..	..	*1*	..	..	..	..	..	*2*	..	..	..	..	..	*56*	*108*	
45	*1*	*4*	*5*	*1*	..	..	..	..	..	..	..	..	..	..	..	..	..	..	..	*56*	*98*	
24	..	17	3	..	..	..	..	..	..	..	..	..	..	1	..	..	..	..	..	56	85	124
21	..	*5*	..	..	..	..	..	..	..	..	..	..	..	..	..	..	..	..	..	*42*	*56*	
3	..	*12*	*3*	..	..	..	..	..	..	..	..	..	..	*1*	..	..	..	..	..	*14*	*29*	
70	..	6	2	..	..	..	..	..	..	..	..	..	..	1	..	..	..	1	..	93	186	125
19	..	*6*	*1*	..	..	..	..	..	..	..	..	..	..	..	..	..	..	..	..	*34*	*59*	
19	..	..	..	..	..	..	..	..	..	..	..	..	..	..	..	..	..	..	..	*24*	*45*	
23	..	..	..	..	..	..	..	..	..	..	..	..	..	..	..	..	..	..	..	*27*	*63*	
9	..	..	*1*	..	..	..	..	..	..	..	..	..	..	*1*	..	..	..	*1*	..	*8*	*19*	
297	1	130	291	..	..	..	..	..	..	..	..	..	..	6	..	..	..	1	..	348	510	126
49	..	*20*	*67*	..	..	..	..	..	..	..	..	..	..	..	..	..	..	..	..	*48*	*55*	
14	..	*14*	*22*	..	..	..	..	..	..	..	..	..	..	..	..	..	..	..	..	*16*	*18*	
42	*1*	*30*	*69*	..	..	..	..	..	..	..	..	..	..	..	..	..	..	..	..	*40*	*41*	
32	..	*19*	*43*	..	..	..	..	..	..	..	..	..	..	..	..	..	..	..	..	*45*	*35*	
15	..	*7*	*30*	..	..	..	..	..	..	..	..	..	..	*3*	..	..	..	..	..	*15*	*30*	
31	..	*13*	*45*	..	..	..	..	..	..	..	..	..	..	*2*	..	..	..	..	..	*43*	*34*	
6	..	*1*	*3*	..	..	..	..	..	..	..	..	..	..	..	..	..	..	...	...	*10*	*17*	
32	..	*2*	..	..	..	..	..	..	..	..	..	..	..	*1*	..	..	..	..	...	*36*	*77*	
48	..	*4*	..	..	..	..	..	..	..	..	..	..	..	..	..	..	..	*1*	...	*50*	*112*	
10	..	*13*	*12*	..	..	..	..	..	..	..	..	..	..	..	..	..	..	...	...	*23*	*42*	
9	..	*1*	..	..	..	..	..	..	..	..	..	..	..	..	..	..	..	...	..	*12*	*17*	
9	..	*6*	..	..	..	..	..	..	..	..	..	..	..	..	..	..	..	..	...	*10*	*32*	

PRIMARY CENSUS ABSTRACT

L.C. No.	Name of Village/ Town/Ward/ Urban Block	Area of village in Acres and of Town/ Ward in Km²	Occupied residential house	No. of Households	Total Population (including institutional and houseless population)			Scheduled Castes		Scheduled Tribes		Literate and educated persons		(I-IX) Total Worker	
					P	M	F	M	F	M	F	M	F	M	F
1	2	3	4	5	6	7	8	9	10	11	12	13	14	15	16
	Naharsingh		..	..	..	..	Uninhabited	..		..	..	..	..	..	..
127	Dhanori	1,582.97	93	96	646	327	319	9	11	317	308	4	..	164	2
	Patel Falya		*18*	*19*	*103*	*53*	*50*	..	..	*52*	*50*	*1*	..	*29*	..
	Sulya Falya		*8*	*8*	*53*	*27*	*26*	..	..	*27*	*26*	..	..	*15*	*1*
	Nabada		*7*	*7*	*48*	*23*	*25*	..	..	*23*	*25*	..	..	*12*	..
	Ramanna		*11*	*11*	*68*	*36*	*32*	..	..	*36*	*32*	..	..	*14*	..
	Talab		*17*	*17*	*136*	*64*	*72*	..	..	*64*	*72*	*3*	..	*35*	*1*
	Mamda		*8*	*8*	*57*	*30*	*27*	*9*	*11*	*21*	*16*	..	..	*15*	..
	Motla		*9*	*10*	*61*	*33*	*28*	..	..	*33*	*28*	..	..	*17*	..
	Ladya		*12*	*12*	*100*	*51*	*49*	..	..	*51*	*49*	..	..	*22*	..
	Machariya		*3*	*4*	*20*	*10*	*10*	..	..	*10*	*10*	..	..	*5*	..
128	Dhawadi	1,165.45	133	139	823	403	420	9	8	370	378	42	4	188	16
129	Rakhi Khurd	1,378.35	186	194	1,269	627	642	9	10	618	632	23	..	306	5
	Gaon Kheda		*51*	*53*	*324*	*190*	*194*	..	..	*190*	*194*	*3*	..	*90*	..
	Patel Falya		*56*	*57*	*373*	*182*	*191*	*5*	*6*	*177*	*185*	*4*	..	*89*	*2*
	Bhilpatti		*48*	*50*	*310*	*152*	*158*	..	..	*152*	*158*	*7*	..	*77*	*3*
	Moti Falya		*31*	*34*	*202*	*103*	*99*	*4*	*4*	*99*	*95*	*9*	..	*50*	..
130	Baygore	828.10	97	102	641	309	332	26	37	283	295	6	..	171	198
	Dalpa Falya		*19*	*20*	*105*	*48*	*57*	..	..	*48*	*57*	*2*	..	*31*	*29*
	Nadya		*48*	*50*	*332*	*156*	*176*	..	..	*155*	*176*	..	..	*84*	*111*
	Dedka		*30*	*32*	*204*	*105*	*99*	*26*	*37*	*79*	*62*	*4*	..	*56*	*58*
131	Rakhi Buzurg	1 106.81	128	145	802	388	414	124	113	85	89	145	23	190	19
132	Bandryabad	620.92	113	116	736	375	361	21	17	354	344	34	2	190	10
	Deogal Falya		*19*	*20*	*95*	*53*	*42*	..	..	*53*	*42*	*1*	..	*30*	..
	Angareja Falya		*11*	*11*	*74*	*36*	*38*	..	..	*36*	*38*	..	..	*21*	*1*
	Balji		*15*	*15*	*110*	*60*	*50*	..	..	*60*	*50*	*1*	..	*31*	*1*
	Patel		*68*	*70*	*457*	*226*	*231*	*21*	*17*	*205*	*214*	*32*	*2*	*108*	*8*
133	Karanpura	1,453.68	180	180	1,295	645	650	98	87	540	554	42	2	344	138
	Patel Falya		*138*	*138*	*916*	*461*	*455*	*27*	*25*	*427*	*421*	*37*	*2*	*244*	*130*
	Dhanka		*27*	*27*	*262*	*133*	*129*	*71*	*62*	*62*	*67*	*4*	..	*71*	*2*
	Dukar		*15*	*15*	*117*	*51*	*66*	..	..	*51*	*66*	*1*	..	*29*	*6*
134	Malgaon	1,993.15	172	187	1,230	612	618	1	..	428	423	23	2	350	134
	Dukar Falya		*46*	*48*	*329*	*166*	*163*	..	..	*109*	*107*	*1*	..	*99*	*46*
	Chhota Malgaon		*48*	*48*	*338*	*161*	*177*	..	..	*35*	*38*	*4*	..	*93*	*56*
	Bada Falya		*60*	*72*	*431*	*217*	*214*	*1*	..	*216*	*214*	*15*	*2*	*123*	*30*
	Bichbanya		*18*	*19*	*132*	*68*	*64*	..	..	*68*	*64*	*3*	..	*35*	*2*
135	Bhatki	2,229.21	222	244	1,452	756	696	31	28	364	355	215	39	356	177
	Dhanka Falya		*50*	*54*	*325*	*171*	*154*	*16*	*16*	*155*	*138*	*7*	..	*84*	..
	Fula		*22*	*22*	*165*	*89*	*76*	..	..	*89*	*76*	*12*	..	*45*	..
	Bhilwada Falya		*35*	*40*	*234*	*118*	*116*	*8*	*1*	*93*	*115*	*26*	*2*	*62*	..
	Balji Falya		*25*	*25*	*157*	*81*	*76*	..	..	*22*	*20*	*2*	..	*36*	*40*
	Gaon Falya		*90*	*103*	*571*	*297*	*274*	*7*	*11*	*5*	*6*	*168*	*37*	*129*	*137*
136	Malfa	1,399.04	180	242	1,389	677	712	122	114	58	57	215	68	339	25
	Malfa Falya		*94*	*118*	*678*	*340*	*338*	*67*	*53*	*48*	*52*	*100*	*26*	*167*	*9*
	Badamalfa Falya		*86*	*124*	*711*	*337*	*374*	*55*	*61*	*10*	*5*	*115*	*42*	*172*	*16*
137	Temli	717.52	91	113	617	296	321	133	154	35	33	73	22	143	13
	Pawarya Falya		*8*	*8*	*42*	*20*	*22*	*2*	*5*	*18*	*17*	..	..	*10*	*1*
	Gaon Falya		*83*	*105*	*575*	*276*	*299*	*131*	*148*	*17*	*16*	*73*	*22*	*133*	*12*
138	Behadya	1,169.30	127	127	809	406	403	..	..	..	..	122	24	212	117
139	Babultad	319.17	7	7	41	21	20	..	..	21	20	..	..	11	10
140	Amjhiri	1,039.66	96	96	639	316	323	..	..	316	323	40	1	172	106
	Atajhiri Falya		*76*	*76*	*521*	*263*	*258*	..	..	*263*	*258*	*39*	*1*	*139*	*87*

SENDHWA TAHSIL

WORKERS																					
I		II		III		IV		V(a)		V(b)		VI		VII		VIII		IX		X Non-Workers		L.C. No.
M	F	M	F	M	F	M	F	M	F	M	F	M	F	M	F	M	F	M	F	M	F	
17	18	19	20	21	22	23	24	25	26	27	28	29	30	31	32	33	34	35	36	37	38	1
..	..	..	.	..	..	..	..	..	..	..	..	Uninhabited		..	..	..	..	..	..	..	..	
149	1	14	..	..	..	..	..	..	..	..	..	..	..	..	..	..	..	1	1	163	317	127
27	..	*1*	..	..	..	..	..	..	..	..	..	..	..	..	..	..	..	*1*	..	*24*	*50*	
15	..	..	..	..	..	..	..	..	..	..	..	..	..	..	..	..	..	..	*1*	*12*	*25*	
10	..	*2*	..	..	..	..	..	..	..	..	..	..	..	..	..	..	..	..	..	*11*	*25*	
12	..	*2*	..	..	..	..	..	..	..	..	..	..	..	..	..	..	..	..	..	*22*	*32*	
35	*1*	..	..	..	..	..	..	..	..	..	..	..	..	..	..	..	..	..	..	*29*	*71*	
14	..	*1*	..	..	..	..	..	..	..	..	..	..	..	..	..	..	..	..	..	*15*	*27*	
14	..	*3*	..	..	..	..	..	..	..	..	..	..	..	..	..	..	..	..	..	*16*	*28*	
19	..	*3*	..	..	..	..	..	..	..	..	..	..	..	..	..	..	..	..	..	*29*	*49*	
3	..	*2*	..	..	..	..	..	..	..	..	..	..	..	..	..	..	..	..	..	*5*	*10*	
120	5	*56*	7	..	..	..	..	9	4	..	..	..	..	3	..	..	..	..	..	215	404	128
215	..	86	4	1	..	..	..	2	..	..	..	..	..	..	..	..	..	2	1	321	637	129
55	..	*35*	..	..	..	..	..	..	..	..	..	..	..	..	..	..	..	..	..	*100*	*194*	
52	..	*33*	*1*	*1*	..	..	..	*2*	..	..	..	..	..	..	..	..	..	*1*	*1*	*93*	*189*	
73	..	*4*	*3*	..	..	..	..	..	..	..	..	..	..	..	..	..	..	..	..	*75*	*155*	
35	..	*14*	..	..	..	..	..	..	..	..	..	..	..	..	..	..	..	*1*	..	*53*	*99*	
126	146	38	46	..	..	..	..	6	6	..	..	..	..	1	..	..	..	..	..	138	134	130
18	*17*	*12*	*12*	..	..	..	..	..	..	..	..	..	..	*1*	..	..	..	..	..	*17*	*28*	
64	*83*	*17*	*28*	..	..	..	..	*3*	..	..	..	..	..	..	..	..	..	..	..	*72*	*65*	
44	*46*	*9*	*6*	..	..	..	..	*3*	*6*	..	..	..	..	..	..	..	..	..	..	*49*	*41*	
88	11	73	7	..	..	..	..	10	..	5	..	..	..	..	..	..	..	14	1	198	395	131
137	2	53	8	..	..	..	..	..	..	..	..	..	..	..	..	..	..	..	..	185	351	132
15	..	*15*	..	..	..	..	..	..	..	..	..	..	..	..	..	..	..	..	..	*23*	*42*	
14	..	*7*	1	..	..	..	..	..	..	..	..	..	..	..	..	..	..	..	..	*15*	*37*	
26	..	*5*	*1*	..	..	..	..	..	..	..	..	..	..	..	..	..	..	..	..	*29*	*49*	
28	*2*	*26*	*6*	..	..	..	..	..	..	..	..	..	..	..	..	..	..	..	..	*118*	*223*	
270	5	70	130	..	..	..	..	1	3	1	..	1	..	1	..	..	..	..	..	301	512	133
197	*5*	*43*	*122*	..	..	..	..	*1*	*3*	*1*	..	*1*	..	*1*	..	..	..	..	..	*217*	*325*	
55	..	*16*	*2*	..	..	..	..	..	..	..	..	..	..	..	..	..	..	..	..	*62*	*127*	
18	..	*11*	*6*	..	..	..	..	..	..	..	..	..	..	..	..	..	..	..	..	*22*	*60*	
224	2	120	132	..	..	3	..	..	..	..	..	..	..	..	..	..	..	3	..	262	484	134
66	..	*32*	*46*	..	..	..	..	..	..	..	..	..	..	..	..	..	..	*1*	..	*67*	*117*	
45	*2*	*47*	*54*	..	..	..	..	..	..	..	..	..	..	..	..	..	..	*1*	..	*68*	*121*	
87	..	*35*	*30*	..	..	..	..	..	..	..	..	..	..	..	..	..	..	*1*	..	*94*	*184*	
26	..	*6*	*2*	..	..	*3*	..	..	..	..	..	..	..	..	..	..	..	..	..	*33*	*62*	
226	119	121	58	..	..	..	..	2	..	..	..	..	..	1	..	..	..	6	..	400	519	135
62	..	*22*	..	..	..	..	..	..	..	..	..	..	..	..	..	..	..	..	..	*87*	*154*	
35	..	*10*	..	..	..	..	..	..	..	..	..	..	..	..	..	..	..	..	..	*44*	*76*	
14	..	*47*	..	..	..	..	..	..	..	..	..	..	..	..	..	..	..	*1*	..	*56*	*116*	
19	*17*	*17*	*23*	..	..	..	..	..	..	..	..	..	..	..	..	..	..	..	..	*45*	*36*	
96	*102*	*25*	*35*	..	..	..	..	*2*	..	..	..	..	..	*1*	..	..	..	*5*	..	*168*	*137*	
212	8	96	16	..	..	..	..	1	..	10	..	..	..	10	..	1	..	9	1	338	687	136
102	7	*54*	*2*	..	..	..	..	*1*	..	..	..	..	..	*6*	..	..	..	*4*	..	*173*	*329*	
110	*1*	*42*	*14*	..	..	..	..	..	..	*10*	..	..	..	*4*	..	*1*	..	5	*1*	*165*	*358*	
93	2	42	11	..	..	..	..	2	..	..	..	..	..	3	..	..	..	3	..	153	308	137
9	..	*1*	*1*	..	..	..	..	..	..	..	..	..	..	..	..	..	..	..	..	*10*	*21*	
84	*2*	*41*	*10*	..	..	..	..	*2*	..	..	..	..	..	*3*	..	..	..	*3*	..	*143*	*287*	
76	2	115	114	3	..	..	..	..	..	5	..	..	..	6	..	1	..	6	1	194	286	138
..	..	11	10	..	..	..	..	..	..	..	..	..	..	..	..	..	..	..	..	10	10	139
147	91	23	15	..	..	..	..	..	..	1	..	..	..	..	..	..	..	1	..	144	217	140
116	*73*	*21*	*14*	..	..	..	..	..	..	*1*	..	..	..	..	..	..	..	*1*	..	*124*	*171*	

PRIMARY CENSUS ABSTRACT

L.C. No.	Name of Village/ Town/Ward/ Urban Block	Area of village in Acres and of Town/ Ward in Km²	Occupied residential house	No. of Households	Total Population (including institutional and houseless population)			Scheduled Castes		Scheduled Tribes		Literate and educated persons		(I-IX) Total Workers	
					P	M	F	M	F	M	F	M	F	M	F
1	2	3	4	5	6	7	8	9	10	11	12	13	14	15	16
	Amlyapani		*20*	*20*	*118*	*53*	*65*	..	..	*53*	*65*	*1*	..	*33*	*19*
141	Khodamohli	455.11	53	53	297	145	152	3	2	142	150	25	3	74	16
142	Mortalay	2,078.42	244	253	1,479	752	727	14	18	118	105	220	57	367	116
	Mortalay Falya		*170*	*177*	*1,008*	*504*	*504*	..	..	*15*	*11*	*171*	*53*	*246*	*100*
	Pawdiya		*27*	*29*	*193*	*99*	*94*	..	..	*96*	*92*	*13*	..	*50*	*6*
	Tanda Banjara		*47*	*47*	*278*	*149*	*129*	*14*	*18*	*7*	*2*	*36*	*4*	*71*	*10*
143	Bhadgon	1,368.26	202	208	1,242	631	611	14	8	99	87	229	128	311	51
	Banjara Tanda		*84*	*90*	*572*	*285*	*287*	..	..	*10*	*14*	*91*	*68*	*136*	*21*
	Gaon Basti		*118*	*118*	*670*	*346*	*324*	*14*	*8*	*89*	*73*	*138*	*60*	*175*	*30*
144	Nisarpur	1,337.51	157	157	976	486	490	22	16	164	161	153	30	242	108
145	Gongwada	773.35	131	135	970	480	490	11	6	270	274	27	1	234	1
	Fakira Falya		*29*	*30*	*180*	*96*	*84*	*11*	*6*	*85*	*78*	*5*	..	*44*	..
	Athya		*11*	*11*	*75*	*39*	*36*	..	..	*39*	*36*	*3*	..	*18*	..
	Bislya		*14*	*14*	*123*	*62*	*61*	..	..	*62*	*61*	..	..	*41*	..
	Mutasya		*17*	*17*	*138*	*60*	*78*	..	..	*60*	*78*	*1*	..	*33*	*1*
	Rehala		*60*	*63*	*454*	*223*	*231*	..	..	*24*	*21*	*18*	*1*	*98*	..
146	Jahur	3,080.84	199	207	1,400	705	695	101	110	426	424	115	10	403	109
	Gadhawi Falya		*61*	*63*	*446*	*235*	*211*	..	..	*235*	*211*	*21*	*3*	*121*	*69*
	Dudhi		*30*	*31*	*175*	*85*	*90*	*81*	*90*	*4*	..	*4*	..	*51*	*40*
	Patel		*36*	*38*	*300*	*151*	*149*	*20*	*20*	*99*	*102*	*39*	..	*94*	..
	Tanda		*28*	*28*	*202*	*89*	*113*	..	..	*41*	*73*	*23*	*7*	*53*	..
	Bhamrata		*44*	*47*	*277*	*145*	*132*	..	..	*47*	*38*	*28*	..	*84*	..
147	Melan	458.92	36	38	255	133	122	72	68	30	20	29	5	65	62
148	Mendrana	603.19	49	50	290	151	139	7	15	66	58	49	14	76	66
149	Temla	1,436.16	142	175	983	489	494	100	110	68	75	157	37	229	3
150	Rajpura	981.02	112	118	821	427	394	5	3	422	394	59	1	200	4
151	Pannali	1,025.93	109	109	731	362	369	11	12	318	321	62	9	182	74
152	Piprani	674.99	62	64	453	215	238	4	..	211	238	36	2	82	21
153	Amda	1,165.86	156	180	1,186	577	609	61	58	384	398	58	9	353	351
154	Junapani	817·03	99	99	617	301	316	11	12	105	95	105	14	168	124
155	Dharadgaon	777.37	23	23	128	63	65	..	..	62	64	7	2	27	..
156	Khadki	347.59	52	52	338	174	164	..	..	174	164	55	19	78	2
157	Kansul	1,659.77	131	139	856	425	431	18	21	216	226	149	57	203	109
158	Pansemal	1,516.20	680	810	4,634	2,349	2,285	325	341	309	299	1,137	520	1,070	291
	Pansemal Falya		*121*	*124*	*736*	*361*	*375*	*33*	*32*	*40*	*49*	*187*	*91*	*162*	*44*
	Agrawal Ward		*78*	*104*	*647*	*342*	*305*	*58*	*52*	*42*	*10*	*180*	*84*	*152*	*63*
	Block Ward		*100*	*136*	*839*	*432*	*407*	*35*	*40*	*1*	*4*	*333*	*207*	*175*	*10*
	Sutar Gali		*177*	*177*	*924*	*457*	*467*	*71*	*82*	*8*	*12*	*203*	*66*	*209*	*57*
	Bhoi Mohalla		*119*	*172*	*897*	*458*	*439*	*81*	*101*	*11*	*11*	*180*	*57*	*215*	*29*
	Badapura		*85*	*97*	*591*	*299*	*292*	*47*	*34*	*207*	*213*	*54*	*15*	*157*	*88*
159	Baljhiri	1,604.41	124	124	866	445	421	18	20	366	333	96	16	213	53
	Hardaspura		*72*	*72*	*526*	*259*	*267*	*18*	*20*	*180*	*179*	*54*	*9*	*117*	*31*
	Takali Falya		*52*	*52*	*340*	*186*	*154*	..	..	*186*	*154*	*42*	*7*	*96*	*22*
160	Matrala	1,520.69	150	160	993	497	496	54	43	257	248	120	32	251	151
	Khedi Falya		*87*	*93*	*526*	*264*	*262*	*54*	*43*	*24*	*14*	*92*	*30*	*137*	*81*
	Patel Falya		*31*	*35*	*239*	*123*	*116*	..	..	*123*	*116*	*12*	*1*	*64*	*36*
	Martya Falya		*32*	*32*	*228*	*110*	*118*	..	..	*110*	*118*	*16*	*1*	*50*	*34*
161	Oswada	736.19	64	64	387	201	186	4	5	15	14	54	21	96	26
	Oswada Falya		*51*	*51*	*308*	*159*	*149*	*4*	*5*	*10*	*11*	*50*	*20*	*77*	*17*
	Surmal Falya		*13*	*13*	*79*	*42*	*37*	..	..	*5*	*3*	*4*	*1*	*19*	*9*
162	Dondwada	2,338.23	278	318	1,794	881	913	56	51	100	134	349	99	422	188
	Donwada Falya		*163*	*169*	*925*	*444*	*481*	*51*	*44*	*41*	*60*	*174*	*57*	*202*	*133*

WORKERS																						
I		II		III		IV		V(a)		V(b)		VI		VII		VIII		IX		X Non-Workers		LC. No.
M	F	M	F	M	F	M	F	M	F	M	F	M	F	M	F	M	F	M	F	M	F	
17	18	19	20	21	22	23	24	25	26	27	28	29	30	31	32	33	34	35	36	37	38	1
31	*18*	*2*	1	..	..	..	..	..	..	..	..	..	..	..	..	..	..	..	..	*20*	*46*	
61	6	13	10	..	..	..	..	..	..	..	..	..	..	..	..	..	..	..	..	71	136	141
201	6	127	108	..	..	..	..	8	..	5	..	2	1	9	..	1	..	14	1	385	611	142
139	*3*	*73*	*95*	..	..	..	..	*8*	..	*4*	..	*2*	*1*	*6*	..	*1*	..	*13*	*1*	*258*	*404*	
24	*2*	*23*	*4*	..	..	..	..	..	..	*1*	..	..	..	*1*	..	..	..	*1*	..	*49*	*88*	
38	*1*	*31*	*9*	..	..	..	..	..	..	..	..	..	..	*2*	..	..	..	..	..	*78*	*119*	
150	2	138	47	..	..	..	..	7	2	6	..	..	..	3	..	..	..	7	..	320	560	143
60	..	*70*	*19*	..	..	..	..	*4*	*2*	*1*	..	..	..	*1*	..	..	..	..	..	*149*	*266*	
90	*2*	*68*	*28*	..	..	..	..	*3*	..	*5*	..	..	..	*2*	..	..	..	*7*	..	*171*	*294*	
115	3	117	105	1	..	..	..	..	..	2	..	..	..	*3*	..	..	..	4	..	244	382	144
207	1	27	..	..	..	..	..	..	..	..	..	..	..	..	..	..	..	..	..	246	489	145
37	..	*7*	..	..	..	..	..	..	..	..	..	..	..	..	..	..	..	..	..	*52*	*84*	
17	..	*1*	..	..	..	..	..	..	..	..	..	..	..	..	..	..	..	..	..	*21*	*36*	
40	..	*1*	..	..	..	..	..	..	..	..	..	..	..	..	..	..	..	..	..	*21*	*61*	
27	*1*	*6*	..	..	..	..	..	..	..	..	..	..	..	..	..	..	..	..	..	*27*	*77*	
86	..	*12*	..	..	..	..	..	..	..	..	..	..	..	..	..	..	..	..	..	*125*	*231*	
293	93	102	16	4	..	..	..	2	..	..	..	..	..	1	..	..	..	1	..	302	586	146
108	*68*	*9*	*1*	*4*	..	..	..	..	..	..	..	..	..	..	..	..	..	..	..	*114*	*142*	
37	*25*	*14*	*15*	..	..	..	..	..	..	..	..	..	..	..	..	..	..	..	..	*34*	*50*	
59	..	*33*	..	..	..	..	..	..	..	..	..	..	..	*1*	..	..	..	*1*	..	*57*	*149*	
43	..	*9*	..	..	..	..	..	*1*	..	..	..	..	..	..	..	..	..	..	..	*36*	*113*	
46	..	*37*	..	..	..	..	..	*1*	..	..	..	..	..	..	..	..	..	..	..	*61*	*132*	
7	5	53	51	1	..	..	..	4	6	..	..	..	..	..	..	..	..	..	..	68	60	147
30	25	40	41	..	..	..	..	1	..	..	..	4	..	..	..	..	..	1	..	75	73	148
151	..	59	1	..	..	..	..	6	..	3	..	..	..	7	1	..	..	3	1	260	491	149
180	..	19	4	..	..	..	..	..	..	..	..	..	..	..	..	..	..	1	..	227	390	150
127	16	50	58	..	..	..	..	1	..	..	..	..	..	2	..	..	..	2	..	180	295	151
61	3	20	18	..	..	..	..	..	..	..	..	..	..	..	..	..	..	1	..	133	217	152
229	236	117	115	1	..	..	..	3	..	..	..	..	..	1	..	..	..	2	..	224	258	153
119	91	35	33	3	..	..	..	5	..	..	..	..	..	5	..	..	..	1	..	133	192	154
18	..	9	..	..	..	..	..	..	..	..	..	..	..	..	..	..	..	..	..	36	65	155
56	..	21	2	..	..	..	..	..	..	..	..	..	..	..	..	..	..	1	..	96	162	156
65	..	115	105	..	..	..	..	3	..	2	2	..	..	6	2	..	..	12	..	222	322	157
226	15	284	194	31	6	..	..	77	14	58	13	15	..	177	9	13	..	189	40	1,279	1,994	158
45	*4*	*36*	*25*	*8*	..	..	..	*11*	..	*1*	*1*	*2*	..	*29*	*5*	*2*	..	*28*	*9*	*199*	*331*	
11	..	*51*	*42*	*5*	*2*	..	..	..	..	*16*	*4*	*2*	..	*25*	..	*3*	..	*39*	*15*	*190*	*242*	
64	*3*	*3*	*5*	..	..	..	..	*6*	..	*7*	..	*1*	..	*52*	..	*3*	..	*39*	*2*	*257*	*397*	
34	*5*	*33*	*30*	*10*	*4*	..	..	*25*	*1*	*25*	*8*	*8*	..	*33*	*3*	*2*	..	*39*	*6*	*248*	*410*	
43	..	*91*	*27*	*3*	..	..	..	*19*	..	..	..	..	..	*34*	*1*	*3*	..	*22*	*1*	*243*	*410*	
29	*3*	*70*	*65*	*5*	..	..	..	*16*	*13*	*9*	..	*2*	..	*4*	..	..	..	*22*	*7*	*142*	*204*	
141	1	69	52	..	..	..	..	1	..	..	..	..	..	..	..	..	..	2	..	232	368	159
71	*1*	*44*	*30*	..	..	..	..	*1*	..	..	..	..	..	..	..	..	..	*1*	..	*142*	*236*	
70	..	*25*	*22*	..	..	..	..	..	..	..	..	..	..	..	..	..	..	*1*	..	*90*	*132*	
97	1	101	131	9	..	..	..	36	10	..	..	..	..	6	9	..	..	2	..	246	345	160
50	*1*	*61*	*71*	*7*	..	..	..	*11*	..	..	..	..	..	*6*	*9*	..	..	*2*	..	*127*	*181*	
20	..	*19*	*26*	*1*	..	..	..	*24*	*10*	..	..	..	..	..	..	..	..	..	..	*59*	*80*	
27	..	*21*	*34*	*1*	..	..	..	*1*	..	..	..	..	..	..	..	..	..	..	..	*60*	*84*	
60	..	32	26	..	..	..	..	4	..	..	..	..	..	..	..	..	..	..	..	105	160	161
53	..	*20*	*17*	..	..	..	..	*4*	..	..	..	..	..	..	..	..	..	..	..	*82*	*132*	
7	..	*12*	*9*	..	..	..	..	..	..	..	..	..	..	..	..	..	..	..	..	*23*	*28*	
159	28	179	148	7	..	..	..	22	2	..	..	5	2	27	3	1	..	22	5	459	725	162
69	*24*	*90*	*99*	*3*	..	..	..	*10*	*2*	..	..	..	..	*15*	*3*	*1*	..	*14*	*5*	*242*	*348*	

PRIMARY CENSUS ABSTRACT

L.C. No.	Name of Village/ Town/Ward/ Urban Block	Area of village in Acres and of Town/ Ward in Km²	Occupied residential houses	No. of Households	Total Population (including institutional and houseless population)			Scheduled Castes		Scheduled Tribes		Literate and educated persons		(I-IX) Total Workers	
					P	M	F	M	F	M	F	M	F	M	F
1	2	3	4	5	6	7	8	9	10	11	12	13	14	15	16
	Tanda Falya		*85*	*118*	*717*	*361*	*356*	*3*	*6*	*25*	*27*	*159*	*40*	*174*	*27*
	Dondwada Falya		*30*	*31*	*152*	*76*	*76*	*2*	*1*	*34*	*47*	*16*	*2*	*46*	*28*
163	Harnya	386.87	40	40	303	154	149	45	33	9	17	33	5	87	3
	Patelpura		12	12	*102*	*53*	*49*	*45*	*33*	*7*	*16*	*25*	*5*	*28*	*3*
	Pawaryapura		28	*28*	*201*	*101*	*100*	..	..	*2*	*1*	*8*	..	*59*	..
164	Malkatar	305.15	25	25	160	87	73	15	18	..	..	19	..	53	4
	School Falya		*14*	*14*	*86*	*46*	*40*	*15*	*18*	..	..	*12*	..	*26*	*3*
	Patel Falya		*11*	*11*	*74*	*41*	*33*	..	..	..	..	*7*	..	*27*	*1*
165	Moyda	1,518.45	196	281	1,183	589	594	40	33	371	395	78	..	324	109
	Ariya Falya		*45*	*45*	*288*	*137*	*151*	*11*	*9*	*126*	*142*	*3*	..	*85*	*38*
	Moyda Falya		*106*	*191*	*548*	*280*	*268*	*13*	*10*	*89*	*92*	*74*	..	*134*	*19*
	Patel Falya		*45*	*45*	*347*	*172*	*175*	*16*	*14*	*156*	*161*	*1*	..	*105*	*52*
166	Khadi Kham	397.50	48	63	289	151	138	46	40	92	91	3	..	89	21
167	Wangara	1,023.84	117	124	895	463	432	52	28	401	397	26	3	230	23
	Patel Falya		*42*	*45*	*275*	*145*	*130*	*4*	*2*	*131*	*121*	*13*	..	*71*	*4*
	Aya		*29*	*32*	*228*	*113*	*115*	*5*	*3*	*108*	*112*	*9*	*3*	*59*	*5*
	Sujhan		*21*	*22*	*196*	*99*	*97*	*4*	*4*	*95*	*93*	*4*	..	*48*	*3*
	Thamya		*25*	*25*	*196*	*106*	*90*	*39*	*19*	*67*	*71*	..	..	*52*	*11*
168	Chichwanya	349.60	47	60	356	181	175	4	10	175	159	1	2	106	15
169	Padlya	532.63	34	43	299	152	147	6	5	146	142	14	13	92	16
170	Nihal Amba	735.08	47	57	333	168	165	5	7	162	158	..	..	95	31
171	Nandyabad	677.58	106	118	744	383	361	18	14	352	338	38	2	216	92
172	Chikhalda	554.54	93	114	692	344	348	19	17	142	152	126	26	165	65
173	Sakrali Bujarg	1,062.10	108	108	729	350	379	3	6	292	284	74	21	188	95
174	Sakrali Khurd	735.04	72	72	592	313	279	10	14	297	262	12	2	161	114
175	Piplod	541.40	60	62	462	214	248	35	9	174	235	16	..	112	3
176	Bandhara Khurd	652.17	80	80	528	270	258	25	18	244	240	1	1	126	23
177	Gorikheda	604.46	85	85	563	288	275	38	32	250	243	13	..	150	135
	Uparka Falya		*33*	33	*201*	*104*	*97*	*8*	*2*	*96*	*95*	*2*	..	*55*	*50*
	Patel Falya		*35*	*35*	*252*	*125*	*127*	*25*	*27*	*100*	*100*	*7*	..	*64*	*60*
	Guldiya Falya		*17*	*17*	*110*	*59*	*51*	*5*	*3*	*54*	*48*	*4*	..	*31*	*25*
178	Bandhara Bujurg	433.10	54	54	387	197	190	11	10	185	180	28	2	109	85
	Chama Falya		*24*	*24*	*186*	*93*	*93*	*10*	*10*	*83*	*83*	*12*	*1*	*49*	*41*
	Patel Falya		*30*	*30*	*201*	*104*	*97*	*1*	..	*102*	*97*	*16*	*1*	*60*	*44*
179	Jalgon	1,419.82	232	250	1,526	768	758	59	68	157	151	285	76	380	40
	Dagadghati		*17*	*18*	*123*	*62*	*61*	..	..	*57*	*58*	..	..	*28*	*1*
	Jalgon Falya		*215*	*232*	*1,403*	*706*	*697*	*59*	*68*	*100*	*93*	*285*	*76*	*352*	*39*
180	Rampura	466.09	22	26	222	113	109	24	25	89	84	..	..	50	..
	Patel Falya		*14*	*18*	*161*	*82*	*79*	*5*	*4*	*77*	*75*	..	..	*38*	..
	Uparka Falya		*8*	*8*	*61*	*31*	*30*	*19*	*21*	*12*	*9*	..	..	*12*	..
181	Jaitpura	658.40	74	77	565	281	284	2	2	279	276	16	2	135	..
	Kirpa Falya		*41*	*44*	*327*	*160*	*167*	..	..	*160*	*161*	*8*	..	*73*	..
	Patel		*33*	*33*	*238*	*121*	*117*	*2*	*2*	*119*	*115*	*8*	*2*	*62*	..
182	Diwadya	7,00.97	58	58	396	179	217	5	4	174	213	12	3	96	84
	Patel Falya		*34*	*34*	*240*	*112*	*128*	*5*	*4*	*107*	*124*	*10*	*1*	*58*	*53*
	Detya Falya		*24*	*24*	*156*	*67*	*89*	..	..	*67*	*89*	*2*	*2*	*38*	*31*
183	Deoghar	7,52.09	70	70	480	245	235	8	4	237	231	10	..	121	100
	Patel Falya		*27*	*27*	*200*	*104*	*96*	*8*	*4*	*96*	*92*	*10*	..	*44*	*42*
	Warti Falya		*43*	*43*	*280*	*141*	*139*	..	..	*141*	*139*	..	..	*77*	*58*
184	Raichul	461.72	60	60	432	213	219	4	5	209	214	4	..	118	114
185	Nanwanya	555.41	49	49	325	156	169	53	52	103	117	..	..	92	102
186	Choonabhatti	462.21	41	42	313	151	162	..	..	151	162	2	..	68	20

SENDHWA TAHSIL

WORKERS																				
I		II		III		IV		V(a)		V(b)		VI		VII		VIII		IX		X Non-Workers		LC.
M	F	M	F	M	F	M	F	M	F	M	F	M	F	M	F	M	F	M	F	M	F	N.
17	18	19	20	21	22	23	24	25	26	27	28	29	30	31	32	33	34	35	36	37	38	1
85	*3*	*51*	*22*	*3*	..	..	..	*10*	..	..	..	*5*	*2*	*12*	..	..	..	*8*	..	*187*	*329*	
5	*1*	*38*	*27*	*1*	..	..	..	*2*	..	..	..	..	..	..	..	..	..	..	..	*30*	*48*	
82	3	3	..	..	..	..	..	1	..	..	..	1	..	..	..	..	..	..	..	67	146	163
26	*3*	..	..	..	..	..	..	*1*	..	..	..	*1*	..	..	..	..	..	..	..	*25*	*46*	
56	..	*3*	..	..	..	..	..	..	..	..	..	..	..	..	..	..	..	..	..	*42*	*100*	
40	*2*	*8*	*2*	..	..	..	..	..	..	*1*	..	..	..	4	..	..	..	..	..	34	69	164
19	*1*	*6*	*2*	..	..	..	..	..	..	*1*	..	..	..	..	..	..	..	..	..	*20*	*37*	
21	*1*	*2*	..	..	..	..	..	..	..	..	..	..	..	*4*	..	..	..	..	..	*14*	*32*	
206	43	82	59	2	..	..	..	15	4	..	..	..	..	16	2	..	..	3	1	265	485	165
55	*38*	*30*	..	..	..	..	..	..	..	..	..	..	..	..	..	..	..	..	..	*52*	*113*	
75	*3*	*24*	*9*	*2*	..	..	..	*14*	*4*	..	..	..	..	*16*	*2*	..	..	*3*	*1*	*146*	*249*	
76	*2*	*28*	*50*	..	..	..	..	*1*	..	..	..	..	..	..	..	..	..	..	..	*67*	*123*	
42	..	44	21	3	..	..	..	..	..	..	..	..	..	..	..	..	..	..	..	62	117	166
167	1	57	22	..	..	..	..	1	..	..	..	1	..	2	..	..	..	2	..	233	409	167
48	*1*	*18*	*3*	..	..	..	..	*1*	..	..	..	*1*	..	*2*	..	..	..	*1*	..	*74*	*126*	
45	...	*13*	*5*	..	..	..	..	..	..	..	..	..	..	..	..	..	..	*1*	..	*54*	*110*	
43	..	*5*	*3*	..	..	..	..	..	..	..	..	..	..	..	..	..	..	..	..	*51*	*94*	
31	..	*21*	*11*	..	..	..	..	..	..	..	..	..	..	..	..	..	..	..	..	*54*	*79*	
85	..	20	15	..	..	..	..	1	..	..	..	..	..	..	..	..	..	..	..	75	160	168
74	..	17	16	..	..	..	..	..	..	..	..	..	..	..	..	..	..	1	..	60	131	169
86	25	8	6	..	..	..	..	1	..	..	..	..	..	..	..	..	..	..	..	73	134	170
181	69	29	23	..	..	..	..	..	..	..	..	1	..	4	..	..	..	1	..	167	269	171
87	2	63	63	2	..	..	..	7	..	..	..	1	..	..	..	..	..	5	..	179	283	172
94	4	83	91	..	..	..	..	1	..	..	..	..	..	5	..	..	..	5	..	162	284	173
96	..	63	114	..	..	..	..	..	..	..	..	..	..	1	..	..	..	1	..	152	165	174
82	..	10	3	..	..	..	..	19	..	..	..	..	..	1	..	..	..	..	..	102	245	175
76	..	48	23	..	..	..	..	..	..	..	..	..	..	1	..	..	..	1	..	144	235	176
106	78	34	45	1	..	..	..	9	12	..	..	..	..	..	..	..	..	..	..	138	140	177
45	*29*	*9*	*21*	*1*	..	..	..	..	..	..	..	..	..	..	..	..	..	..	..	*49*	*47*	
37	*28*	*18*	*20*	..	..	..	..	*9*	*12*	..	..	..	..	..	..	..	..	..	..	*61*	*67*	
24	*21*	*7*	*4*	..	..	..	..	..	..	..	..	..	..	..	..	..	..	..	..	*28*	*26*	
87	70	14	15	..	..	..	..	6	..	..	..	..	..	..	..	..	..	2	..	88	105	178
39	*33*	*4*	*8*	..	..	..	..	*6*	..	..	..	..	..	..	..	..	..	..	..	*44*	*52*	
48	*37*	*10*	*7*	..	..	..	..	..	..	..	..	..	..	..	..	..	..	*2*	..	*44*	*53*	
198	5	134	34	4	..	..	..	15	..	..	..	2	..	12	..	..	..	15	1	388	718	179
24	*1*	*4*	..	..	..	..	..	..	..	..	..	..	..	..	..	..	..	..	..	*34*	*60*	
174	*4*	*130*	*34*	*4*	..	..	..	*15*	..	..	..	*2*	..	*12*	..	..	..	*15*	*1*	*354*	*658*	
42	..	7	..	1	..	..	..	..	..	..	..	..	..	..	..	..	..	..	..	63	109	180
37	..	..	..	*1*	..	..	..	..	..	..	..	..	..	..	..	..	..	..	..	*44*	*79*	
5	..	*7*	..	..	..	..	..	..	..	..	..	..	..	..	..	..	..	..	..	*19*	*30*	
94	..	33	..	1	..	..	..	3	..	..	..	..	..	..	..	..	..	4	..	146	284	181
56	..	*14*	..	..	..	..	..	..	..	..	..	..	..	..	..	..	..	*3*	..	*87*	*167*	
38	..	*19*	..	*1*	..	..	..	*3*	..	..	..	..	..	..	..	..	..	*1*	..	*59*	*117*	
77	58	19	26	..	..	..	..	..	..	..	..	..	..	..	..	..	..	..	..	83	133	182
44	*29*	*14*	*24*	..	..	..	..	..	..	..	..	..	..	..	..	..	..	..	..	*54*	*75*	
33	*29*	*5*	*2*	..	..	..	..	..	..	..	..	..	..	..	..	..	..	..	..	*29*	*58*	
91	65	30	35	..	..	..	..	..	..	..	..	..	..	..	..	..	..	..	..	124	135	183
33	*24*	*11*	*18*	..	..	..	..	..	..	..	..	..	..	..	..	..	..	..	..	*60*	*54*	
58	*41*	*19*	*17*	..	..	..	..	..	..	..	..	..	..	..	..	..	..	..	..	*64*	*81*	
100	87	18	27	..	..	..	..	..	..	..	..	..	..	..	..	..	..	..	..	95	105	184
88	95	..	5	..	..	..	..	4	2	..	..	..	..	..	..	..	..	..	..	64	67	185
54	18	14	2	..	..	..	..	..	..	..	..	..	..	..	..	..	..	..	..	83	142	186

PRIMARY CENSUS ABSTRACT

L.C. No.	Name of Village/ Town/Ward/ Urban Block	Area of village in Acres and of Town/ Ward in Km²	Occupied residential houses	No. of Households	Total Population (including institutional and houseless population)			Scheduled Castes		Scheduled Tribes		Literate and educated persons		(I-IX) Total Workers	
					P	M	F	M	F	M	F	M	F	M	F
1	2	3	4	5	6	7	8	9	10	11	12	13	14	15	16
187	Albad	458.43	53	54	324	170	154	4	4	166	150	..	..	74	12
188	Gendari	247.50	29	29	221	115	106	..	..	115	106	..	..	61	46
189	Ghatya	426.30	54	54	435	222	213	4	4	216	209	2	..	116	92
190	Mankui	909.60	126	126	945	481	464	3	9	476	455	17	1	244	2
191	Sapkhadki	315.00	29	29	193	106	87	..	..	106	87	..	..	47	46
192	Raikhed	519.62	82	82	674	336	338	5	9	331	329	1	..	163	97
193	Gumadya Bujurg	503.50	65	65	489	260	229	7	11	253	218	3	..	130	..
	Patel Falya		*25*	*25*	*174*	*98*	*76*	..	..	*98*	*76*	..	..	*50*	..
	Warti Falya		*40*	*40*	*315*	*162*	*153*	*7*	*11*	*155*	*142*	*3*	..	*80*	..
194	Gumadya Khurd	488.31	37	37	250	144	106	..	..	140	104	2	..	65	3
195	Niwali Bujurg	706.04	101	101	766	398	368	..	..	398	368	28	..	188	76
	Waidpiura		*22*	*22*	*166*	*85*	*81*	..	..	*85*	*81*	*8*	..	*44*	*29*
	Junapani		*79*	*79*	*600*	*313*	*287*	..	..	*313*	*287*	*20*	..	*144*	*47*
196	Niwali Bujurg	2,580.10	460	541	3,287	1,558	1,729	96	80	752	953	549	430	678	83
	Warela Falya		*44*	*44*	*286*	*152*	*134*	*11*	*8*	*131*	*112*	..	..	*70*	..
	Dabarya Falya		*21*	*21*	*142*	*77*	*65*	*7*	*5*	*70*	*60*	*10*	..	*29*	..
	Jamalya Falya		*42*	*42*	*295*	*146*	*149*	..	..	*139*	*146*	*9*	..	*63*	..
	Kiradya Falya		*40*	*40*	*256*	*136*	*120*	..	..	*129*	*112*	*17*	..	*77*	*9*
	Khatlya Falya		*47*	*57*	*330*	*174*	*156*	*29*	*29*	*145*	*127*	*7*	..	*88*	*15*
	Niwali Falya		*254*	*324*	*1,884*	*825*	*1,059*	*49*	*38*	*90*	*350*	*501*	*430*	*327*	*56*
	Narlya Khalya		*12*	*13*	*94*	*48*	*46*	..	..	*48*	*46*	*5*	..	*24*	*3*
197	Pichhodi	785.95	27	27	227	114	113	..	..	92	91	..	..	76	25
	Patel Falya		*17*	*17*	*158*	*80*	*78*	..	..	*58*	*56*	..	..	*55*	*23*
	Sadak Falya		*10*	*10*	*69*	*34*	*35*	..	..	*34*	*35*	..	..	*21*	*2*
198	Salon	675.00	84	88	625	327	298	23	25	304	273	18	..	190	32
	Patel Falya		*36*	*38*	*231*	*126*	*105*	..	..	*126*	*105*	*13*	..	*68*	*6*
	Gulsingh		*41*	*42*	*320*	*168*	*152*	*16*	*14*	*152*	*138*	*3*	..	*102*	*19*
	Salon F.A.		*7*	*8*	*74*	*33*	*41*	*7*	*11*	*26*	*30*	*2*	..	*20*	*7*
199	Talab	375.00	75	75	495	244	251	19	21	187	197	31	3	106	5
	Patel Falya		*40*	*40*	*284*	*141*	*143*	*7*	*5*	*135*	*138*	*14*	..	*61*	..
	Arud		*35*	*35*	*211*	*103*	*108*	*12*	*16*	*52*	*59*	*17*	*3*	*45*	*5*
200	Jamanya	285.00	57	57	374	179	195	17	14	162	181	..	..	78	..
	Patel		*31*	*31*	*190*	*88*	*102*	*14*	*9*	*74*	*93*	..	..	*41*	..
	Jairam		*26*	*26*	*184*	*91*	*93*	*3*	*5*	*88*	*88*	..	..	*37*	..
201	Kusmya	607.39	52	54	430	223	207	5	5	218	202	7	..	99	2
	Sarpanch Falya		*30*	*30*	*225*	*122*	*103*	..	..	*122*	*103*	*7*	..	*52*	*2*
	Patel Falya		*22*	*24*	*205*	*101*	*104*	*5*	*5*	*96*	*99*	..	..	*47*	..
202	Purush Kheda	1,477.83	48	52	485	237	248	10	6	227	242	15	..	128	..
	Patelpura		*31*	*35*	*377*	*189*	*188*	*10*	*6*	*179*	*182*	9	..	*104*	..
	Jhari Falya		*17*	*17*	*108*	*48*	*60*	..	..	*48*	*60*	*6*	..	*24*	..
203	Khampani	442.50	42	43	300	135	165	4	5	131	160	7	..	76	8
	Patel Falya		*19*	*20*	*156*	*74*	*82*	*4*	*5*	*70*	*77*	*7*	..	*39*	*4*
	Newla Falya		*9*	*9*	*58*	*28*	*30*	..	..	*28*	*30*	..	..	*17*	..
	Khampani		*14*	*14*	*86*	*33*	*53*	..	..	*33*	*53*	..	..	*20*	*4*
204	Donglyapani	395.34	34	34	259	135	124	6	6	129	118	3	..	63	25
	Bharti Falya		*15*	*15*	*81*	*47*	*34*	..	..	*47*	*34*	..	..	*20*	*6*
	Patel Falya		*11*	*11*	*115*	*56*	*59*	*6*	*6*	*50*	*53*	*3*	..	*27*	*12*
	Aubar Falya		*8*	*8*	*63*	*32*	*31*	..	..	*32*	*31*	..	..	*16*	*7*
205	Kanpuri	878.95	50	50	434	231	203	7	5	224	198	4	..	133	35
	Jheli Falya		*17*	*17*	*170*	*90*	*80*	..	..	*90*	*80*	*2*	..	*53*	*33*
	Patel Falya		*13*	*13*	*100*	*54*	*46*	*7*	*5*	*47*	*41*	..	..	*30*	*1*
	Vairagi		*20*	*20*	*164*	*87*	*77*	..	..	*87*	*77*	*2*	..	*50*	*1*

SENDHWA TAHSIL

WORKERS																						
I		II		III		IV		V(a)		V(b)		VI		VII		VIII		IX		X Non-Workers		L.C. No.
M	F	M	F	M	F	M	F	M	F	M	F	M	F	M	F	M	F	M	F	M	F	
17	18	19	20	21	22	23	24	25	26	27	28	29	30	31	32	33	34	35	36	37	38	
60	9	13	3	..	..	..	..	..	..	..	..	..	..	..	..	..	..	1	..	96	142	187
30	1	31	45	..	..	..	..	..	..	..	..	..	..	..	..	..	..	..	..	54	60	188
57	3	56	89	..	..	..	..	..	..	1	..	..	..	2	..	..	..	..	..	106	121	189
197	..	44	2	..	..	..	..	..	..	..	..	..	..	2	..	..	..	1	..	237	462	190
20	..	27	46	..	..	..	..	..	..	..	..	..	..	..	..	..	..	..	..	59	41	191
142	..	20	97	1	..	..	..	..	..	..	..	..	..	..	..	..	..	..	..	173	241	192
125	..	5	..	..	..	..	..	..	..	..	..	..	.	..	..	..	..	..	..	130	229	193
48	..	*2*	..	..	..	..	..	..	..	..	..	..	..	..	..	..	..	..	..	*48*	*76*	
77	..	*3*	..	..	..	..	..	..	..	..	..	..	..	..	..	..	..	..	..	*82*	*153*	
58	..	6	3	1	..	..	..	..	..	..	..	..	..	..	..	..	..	..	..	79	103	194
166	57	22	19	..	..	..	..	..	..	..	..	..	..	..	..	..	..	..	..	210	292	195
37	*27*	*7*	*2*	..	..	..	..	..	..	..	..	..	..	..	..	..	..	..	..	*41*	*52*	
129	*30*	*15*	*17*	..	..	..	..	..	..	..	..	.	..	..	..	..	..	..	..	*169*	*240*	
346	4	68	37	13	..	..	..	43	4	13	1	7	..	81	1	3	..	104	36	880	1,646	196
54	..	*13*	..	..	..	..	..	..	..	..	..	..	..	*1*	..	..	..	*2*	..	*82*	*134*	
29	..	..	..	..	..	..	..	..	..	..	..	..	..	..	..	..	..	..	..	*48*	*65*	
59	..	*2*	..	*2*	..	..	..	..	..	..	..	..	..	..	..	..	..	..	..	*83*	*149*	
65	*1*	*9*	*8*	*1*	..	..	..	2	..	..	..	.	..	..	..	..	..	.	..	*59*	*111*	
74	*1*	*14*	*14*	..	..	..	..	..	..	..	..	..	..	..	..	..	..	..	..	*86*	*141*	
42	*2*	*29*	*12*	*10*	..	..	..	*41*	*4*	*13*	*1*	*7*	..	*80*	*1*	*3*	..	*102*	*36*	*498*	*1,003*	
23	..	*1*	*3*	..	..	..	..	..	..	..	..	..	..	..	..	..	..	..	..	*24*	*43*	
70	21	2	2	4	2	..	..	..	..	..	..	..	..	..	..	..	..	..	..	38	88	197
52	*21*	..	*2*	*3*	..	..	..	..	..	..	..	..	..	..	..	..	..	..	..	*25*	*55*	
18	..	*2*	..	*1*	*2*	..	..	..	..	..	..	..	..	..	..	..	..	..	..	*13*	*33*	
172	27	5	3	13	2	..	..	..	..	..	..	..	..	..	..	..	..	..	..	137	266	198
63	*4*	*2*	..	*3*	*2*	..	..	..	..	..	..	..	..	..	..	..	..	..	..	*58*	*99*	
91	*16*	*3*	*3*	*8*	..	..	..	..	..	..	.	..	..	..	..	..	..	..	..	*66*	*133*	
18	*7*	..	..	*2*	..	..	..	..	..	..	..	..	..	..	..	..	..	..	..	*13*	*34*	
67	..	24	5	1	..	..	..	..	..	..	..	..	..	13	..	..	..	1	..	138	246	199
52	..	*9*	..	..	..	..	..	..	..	..	..	..	..	..	..	..	..	..	..	*80*	*143*	
15	..	*15*	*5*	*1*	..	..	..	..	..	..	..	..	..	*13*	..	..	..	*1*	..	*58*	*103*	
71	..	7	..	..	..	..	..	..	..	..	..	..	..	..	..	..	..	..	..	101	195	200
36	..	*5*	..	..	..	..	..	..	..	..	..	..	..	..	..	..	..	..	..	*47*	*102*	
35	..	*2*	..	..	..	..	.	..	..	..	..	..	..	..	..	..	..	..	..	*54*	*93*	
83	..	13	1	..	.	..	..	..	..	..	..	..	..	1	..	..	..	2	1	124	205	201
41	..	*8*	*1*	..	..	..	..	..	..	..	..	..	..	*1*	..	..	..	*2*	*1*	*70*	*101*	
42	..	*5*	..	..	..	..	..	..	..	..	..	..	..	..	..	..	..	..	..	*54*	*104*	
127	..	..	..	..	..	..	..	..	..	..	..	..	..	..	..	..	..	1	..	109	248	202
104	..	..	..	..	..	..	..	..	..	..	..	..	..	..	..	..	..	..	..	*85*	*188*	
23	..	..	..	..	..	..	..	..	..	..	..	..	..	..	..	..	..	*1*	..	*24*	*60*	
73	2	3	6	..	..	..	..	..	..	..	..	..	..	..	..	..	..	..	..	59	157	203
38	..	*1*	*4*	..	..	..	..	..	..	..	..	..	..	..	..	..	..	..	..	*35*	*78*	
17	..	..	..	..	..	..	..	..	..	..	..	..	..	..	..	..	..	..	..	*11*	*30*	
18	*2*	*2*	*2*	..	..	..	..	..	..	..	..	..	..	..	..	..	..	..	..	*13*	*49*	
58	19	5	6	..	..	..	..	..	..	..	..	..	..	..	..	..	..	..	..	72	99	204
18	*5*	*2*	*1*	..	..	..	..	..	..	..	..	..	..	..	..	..	..	..	..	*27*	*28*	
25	*9*	*2*	*3*	..	..	..	..	..	..	..	..	..	..	..	..	..	..	..	..	*29*	*47*	
15	*5*	*1*	*2*	..	.	..	..	..	..	..	..	..	..	..	..	..	..	..	..	*16*	*24*	
129	35	4	..	..	..	..	..	..	..	..	..	..	..	..	..	..	..	..	..	98	168	205
52	*33*	*1*	..	..	..	..	..	..	..	..	..	..	..	..	..	..	..	..	..	*37*	*47*	
27	*1*	*3*	..	..	..	..	..	..	..	..	..	..	..	..	..	..	..	..	..	*24*	*45*	
50	*1*	..	..	..	..	..	.	..	..	..	..	..	..	..	..	..	..	..	..	*37*	*76*	

PRIMARY CENSUS ABSTRACT

L.C. No.	Name of Village/ Town/Ward/ Urban Block	Area of village in Acres and of Town/ Ward in Km²	Occupied residential houses	No. of Households	Total Population (including institutional and houseless population)			Scheduled Castes		Scheduled Tribes		Literate and educated persons		(I-IX) Total Workers	
					P	M	F	M	F	M	F	M	F	M	F
1	2	3	4	5	6	7	8	9	10	11	12	13	14	15	16
206	Jharimata	593.09	47	47	361	184	177	3	3	178	173	..	..	90	2
	Tamar Falya		*14*	*14*	*111*	*54*	*57*	*3*	*3*	*51*	*54*	..	..	*23*	*1*
	Patel Falya		*20*	*20*	*163*	*90*	*73*	..	.	*87*	*72*	..	..	*44*	*1*
	Jharimata F.V.		*13*	*13*	*87*	*40*	*47*	.	..	*40*	*47*	..	..	*23*	..
207	Ghodlyapani	716.42	90	90	722	376	346	3	5	373	341	15	..	176	117
	Bharta Falya		*21*	*21*	*170*	*95*	*75*	..	..	*95*	*75*	*8*	..	*42*	*26*
	Pujara Falya		*14*	*14*	*120*	*58*	*62*	*3*	*5*	*55*	*57*	*2*	..	*32*	*20*
	Patel Falya		*6*	*6*	*53*	*28*	*25*	..	..	*28*	*25*	*2*	..	*14*	*9*
	Ghodlya F.V.		*49*	*49*	*379*	*195*	*184*	..	..	*195*	*184*	*3*	..	*88*	*62*
208	Warlyapani	772.50	42	44	366	187	179	..	..	187	179	8	2	96	54
	Patel Falya		*18*	*19*	*171*	*86*	*85*	..	..	*86*	*85*	*7*	*2*	*40*	*32*
	Purana Patel		*14*	*14*	*86*	*44*	*42*	..	..	*44*	*42*	..	..	*29*	*11*
	Khartya		*10*	*11*	*109*	*57*	*52*	..	..	*57*	*52*	*1*	..	*27*	*11*
209	Fuljwari	2,846.99	198	199	1,604	800	804	2	1	780	778	8	1	391	207
	Deri Falya		*20*	*20*	*135*	*70*	*65*	..	..	*67*	*61*	*1*	*1*	*39*	*19*
	Patel Falya		*48*	*49*	*427*	*201*	*226*	..	..	*189*	*207*	*1*	..	*97*	*108*
	Sagdya Mal.		*22*	*22*	*166*	*87*	*79*	..	..	*87*	*79*	..	..	*37*	*36*
	Dandi Khodri		*28*	*28*	*200*	*105*	*95*	..	..	*105*	*95*	*4*	..	*58*	..
	Saplyadalya		*13*	*13*	*72*	*33*	*39*	..	..	*33*	*39*	..	..	*19*	*12*
	Pipalpani		*43*	*43*	*336*	*174*	*162*	*2*	*1*	*172*	*161*	*1*	..	*81*	*13*
	Kudya Falya		*24*	*24*	*268*	*130*	*138*	..	..	*127*	*136*	*1*	..	*60*	*19*
210	Badgaon	2,410.15	156	156	1,217	599	618	10	12	587	*606*	*33*	..	290	2
	Holi Falya		*48*	*48*	*336*	*170*	*166*	*2*	..	*166*	*166*	*13*	..	*88*	..
	Mel Falya		*31*	*31*	*270*	*131*	*139*	..	*2*	*131*	*137*	*1*	..	*60*	*1*
	Jamanya Falya		*28*	*28*	*223*	*106*	*117*	*2*	*1*	*104*	*116*	*17*	..	*50*	..
	Patel Falya		*27*	*27*	*186*	*90*	*96*	*6*	*9*	*84*	*87*	*2*	..	*47*	*1*
	Mali Falya		*22*	*22*	*202*	*102*	*100*	..	..	*102*	*100*	..	..	*45*	..
211	Mahulya	1,187.93	59	62	466	218	248	23	33	195	215	7	2	112	67
	Patel Falya		*43*	*46*	*351*	*162*	*189*	*23*	*33*	*139*	*156*	*3*	*2*	*85*	*47*
	Warta Falya		*16*	*16*	*115*	*56*	*59*	..	..	*56*	*59*	*4*	..	*27*	*20*
212	Sidadi	1,522.47	167	167	1,250	646	604	72	50	572	551	36	1	333	19
	Kundalya Falya		*27*	*27*	*208*	*107*	*101*	..	..	*107*	*101*	..	..	*57*	*6*
	Patel Falya		*38*	*38*	*308*	*146*	*162*	*6*	*3*	*138*	*156*	*18*	..	*78*	*11*
	Dudwa Falya		*27*	*27*	*138*	*70*	*68*	..	..	*70*	*68*	*7*	*1*	*40*	*2*
	Jamanya Falya		*59*	*59*	*437*	*237*	*200*	..	..	*237*	*200*	*7*	..	*105*	..
	Balai Falya		*16*	*16*	*159*	*86*	*73*	*66*	*47*	*20*	*26*	*4*	..	*53*	..
213	Sulgaon	1,066.94	100	100	726	360	366	19	20	341	346	30	2	174	136
	Patel Falya		*39*	*39*	*312*	*143*	*169*	*19*	*20*	*124*	*149*	*20*	*2*	*73*	*65*
	Imali Falya		*26*	*26*	*176*	*97*	*79*	..	..	*97*	*79*	*5*	..	*43*	*28*
	Holi Falya		*35*	*35*	*238*	*120*	*118*	..	..	*120*	*118*	*5*	..	*58*	*43*
214	Wajhar	2,061.50	273	277	1,940	980	960	21	21	816	816	66	11	504	383
	Bharand Falya		*29*	*29*	*216*	*111*	*105*	..	..	*54*	*55*	*2*	..	*56*	*42*
	Jamra Falya		*28*	*28*	*200*	*100*	*100*	..	..	*99*	*100*	*1*	..	*51*	*42*
	Amara Falya		*31*	*31*	*236*	*115*	*121*	..	..	*115*	*121*	*1*	..	*64*	*64*
	Mankar Falya		*34*	*34*	*200*	*103*	*97*	..	..	*103*	*97*	*9*	..	*52*	*43*
	Pujara Falya		*20*	*20*	*149*	*75*	*74*	..	..	*75*	*74*	*1*	..	*33*	*28*
	Patel Falya		*25*	*25*	*152*	*68*	*84*	*4*	*10*	*44*	*54*	*20*	*4*	*41*	*12*
	Lohar Falya		*25*	*27*	*161*	*89*	*72*	*17*	*11*	*7*	*8*	*28*	*6*	*47*	*30*
	Kasba Falya		*24*	*24*	*199*	*105*	*94*	..	..	*105*	*94*	*2*	*1*	*49*	*38*
	Dudwa Falya		*31*	*33*	*246*	*123*	*123*	..	..	*123*	*123*	*1*	..	*60*	*48*
	Dawariya Falya		*11*	*11*	*56*	*28*	*28*	..	..	*28*	*28*	*1*	..	*17*	*11*
	Kothasya Falya		*15*	*15*	*125*	*63*	*62*	..	..	*63*	*62*	..	..	*34*	*25*

SENDHWA TAHSIL

WORKERS																						
I		II		III		IV		V(a)		V(b)		VI		VII		VIII		IX		X Non-Workers		L.C. No.
M	F	M	F	M	F	M	F	M	F	M	F	M	F	M	F	M	F	M	F	M	F	
17	18	19	20	21	22	23	24	25	26	27	28	29	30	31	32	33	34	35	36	37	38	1
86	2	4	..	..	..	..	..	.	..	..	.	..	..	..	..	..	..	..	..	94	175	206
23	*1*	..	..	..	..	..	..	.	..	.	..	.	.	..	.	..	..	..	..	*31*	*56*	
40	*1*	*4*	..	..	..	..	..	.	.	..	.	..	..	..	..	..	..	..	..	*46*	*72*	
23	..	..	..	..	..	..	..	.	..	..	..	.	..	..	..	..	..	..	..	*17*	*47*	
150	99	25	18	..	..	..	..	..		..	..	..	.	..	..	..	..	1	..	200	229	207
37	*21*	*5*	*5*	..	..	..	..	..	..	..	..	..	..	..	..	..	..	..	..	*53*	*49*	
29	*17*	*3*	*3*	..	..	..	..	.	..	..	..	..	..	..	..	..	..	..	..	*26*	*42*	
9	*6*	*4*	*3*	..	..	..	..	..	..	..	..	..	..	..	..	..	..	*1*	..	*14*	*16*	
75	*55*	*13*	*7*	..	..	..	..	..	..	..	..	..	..	..	..	..	..	..	..	*107*	*122*	
82	42	13	12	..	..	..	..	..	..	..	.	..	..	..	..	..	..	1	..	91	125	208
30	*22*	*9*	*10*	..	..	..	..	..	..	..	..	..	..	..	..	..	..	*1*	..	*46*	*53*	
25	*9*	*4*	*2*	..	..	..	..	..	..	..	..	..	..	..	..	..	..	..	..	*15*	*31*	
27	*11*	..	..	..	..	..	..	..	.	.	.	..	..	..	..	..	..	..	..	*30*	*41*	
359	192	30	15	..	..	..	..	..	.	..	..	.	..	1	..	..	..	1	..	409	597	209
39	*19*	..	..	..	..	..	..	..	..	..	..	..	..	..	..	..	..	..	..	*31*	*46*	
96	*108*	..	..	..	..	..	..	.	.	..	..	..	..	..	..	..	..	*1*	..	*104*	*118*	
37	*36*	..	..	..	..	..	..	..	.	..	..	.	..	..	..	..	..	..	..	*50*	*43*	
58	..	..	..	..	..	..	..	..	..	..	..	..	..	..	..	..	..	..	..	*47*	*95*	
19	*11*	..	*1*	..	..	..	..	..	..	..	..	..	..	..	..	..	..	..	..	*14*	*27*	
63	*9*	*18*	*4*	..	..	..	..	..	..	..	..	..	..	..	..	..	..	..	..	*93*	*149*	
47	*9*	*12*	*10*	..	..	..	..	.	..	..	..	..	..	*1*	..	..	..	..	..	*70*	*119*	
284	1	5	1	..	..	..	..	..	..	..	..	..	..	..	..	..	..	1	..	309	616	210
86	..	*2*	..	..	..	..	..	..	.	..	..	..	..	..	..	..	..	..	..	*82*	*166*	
57	..	*3*	*1*	..	..	..	..	.	.	..	..	..	..	..	..	..	..	..	..	*71*	*138*	
49	..	..	..	..	..	..	..	..	.	..	.	..	..	.	..	..	..	*1*	..	*56*	*117*	
47	*1*	..	..	..	..	..	..	..	.	..	..	..	..	..	..	..	..	..	..	*43*	*95*	
45	..	..	..	..	..	..	.	..		..	..	..	..	..	..	..	..	..	..	*57*	*100*	
108	43	4	24	..	..	..	.	..	..	..	..	..	..	..	..	..	..	..	..	106	181	211
81	*40*	*4*	*7*	..	..	..	..	..	.	..	.	..	..	..	..	..	..	..	..	*77*	*142*	
27	*3*	..	*17*	..	..	..	..	..	..	..	..	..	..	..	..	..	..	..	..	*29*	*39*	
296	..	30	19	3	..	..	..	..	..	..	.	..	..	4	..	..	..	..	..	313	585	212
48	..	*9*	*6*	..	..	..	..	..	.	.	..	..	..	..	..	..	..	..	..	*50*	*95*	
61	..	*14*	*11*	..	..	.	..	..	..	..	..	..	..	*3*	..	..	..	..	..	*68*	*151*	
36	..	..	*2*	*3*	..	..	..	..	..	..	..	..	..	*1*	..	..	..	..	..	*30*	*66*	
105	..	..	..	..	..	..	..	..	..	..	.	..	..	..	..	..	..	..	..	*132*	*200*	
46	..	*7*	..	..	..	..	..	..	..	..	..	.	..	..	..	..	..	..	..	*33*	*73*	
158	131	13	5	2	..	..	..	..	..	..	..	..	..	..	..	..	..	1	..	186	230	213
59	*61*	*11*	*4*	*2*	..	..	..	..	..	..	.	..	..	..	..	..	..	*1*	..	*70*	*104*	
42	*27*	*1*	*1*	..	..	..	..	..	..	..	..	..	..	..	..	..	..	..	..	*54*	*51*	
57	*43*	*1*	..	..	..	..	..	..	..	..	..	..	..	..	..	..	..	..	..	*62*	*75*	
402	314	79	53	..	..	..	..	12	14	1	..	1	1	7	..	..	..	2	1	476	577	214
45	*34*	*11*	*8*	..	..	..	..	..	..	..	..	..	..	..	..	..	..	..	..	*55*	*63*	
42	*35*	*8*	*7*	..	..	..	..	..	.	..	..	..	..	*1*	..	..	..	..	..	*49*	*58*	
61	*62*	*2*	*2*	..	..	..	..	..	..	..	..	*1*	..	..	..	..	..	..	..	*51*	*57*	
10	*12*	*42*	*31*	..	..	..	..	..	..	..	..	..	..	..	..	..	..	..	..	*51*	*54*	
32	*28*	..	..	..	..	..	..	..	..	..	..	..	..	..	..	..	..	*1*	..	*42*	*46*	
29	*11*	*6*	*1*	..	..	..	..	..	..	*1*	..	..	..	*4*	..	..	..	*1*	..	*27*	*72*	
23	*10*	*10*	*4*	..	..	..	..	*12*	*14*	..	..	..	*1*	*2*	..	..	..	..	*1*	*42*	*42*	
49	*38*	..	..	..	..	..	..	..	..	..	..	..	..	..	..	..	..	..	..	*56*	*56*	
60	*48*	..	..	..	..	..	..	..	.	..	..	..	..	..	..	..	..	..	..	*63*	*75*	
17	*11*	..	..	..	..	..	..	..	..	..	..	..	..	..	..	..	..	..	..	*11*	*17*	
34	*25*	..	..	..	..	..	..	..	..	..	..	..	..	..	..	..	..	..	..	*29*	*37*	

PRIMARY CENSUS ABSTRACT

L.C. No.	Name of Villate/ Town/Ward/ Urban Block	Area of village in Acres and of Town/ Ward in Km	Occupied residential house	No. of Households	Total Population (including institutional and houseless population)			Scheduled Castes		Scheduled Tribes		Literate and educated persons		(I-IX) Total Workers	
					P	M	F	M	F	M	F	M	F	M	F
1	2	3	4	5	6	7	8	9	10	11	12	13	14	15	16
215	Mansoor	901.01	57	57	470	237	233	14	13	221	219	37	8	105	17
	Patel Falya		*31*	*31*	*250*	*124*	*126*	*14*	*13*	*108*	*112*	*14*	..	*55*	*4*
	Amli Falya		*10*	*10*	*92*	*49*	*43*	..	..	*49*	*43*	*5*	..	*22*	*6*
	Dawariya Falya		*16*	*16*	*128*	*64*	*64*	..	..	*64*	*64*	*18*	*8*	*28*	*7*
216	Jhakar	574.44	41	41	298	141	157	17	26	124	131	44	3	76	18
	Patel Falya		*23*	*23*	*190*	*84*	*106*	*17*	*26*	*67*	*80*	*23*	*1*	*47*	*9*
	Warti Falya		*18*	*18*	*108*	*57*	*51*	..	..	*57*	*51*	*21*	*2*	*29*	*9*
217	Rajmali	283.23	31	31	266	142	124	..	..	142	124	..	..	68	..
218	Umaryapani	204.61	31	31	319	161	158	4	4	157	154	..	..	*87*	..
219	Bhawargarh	175.15	55	55	347	174	173	4	2	170	171	1	..	96	..
	Bhawargarh		*33*	*33*	*208*	*98*	*110*	..	..	*98*	*110*	*1*	..	*52*	..
	Bhoratmal		*22*	*22*	*139*	*76*	*63*	*4*	*2*	*72*	*61*	..	..	*44*	..
220	Inayki	437.51	94	94	738	358	380	7	6	351	374	..	..	169	72
	Inayki		*47*	*47*	*424*	*207*	*217*	*5*	*2*	*202*	*215*	..	..	*97*	*54*
	Guda		*47*	*47*	*314*	*151*	*163*	*2*	*4*	*149*	*159*	..	..	*72*	*18*
221	Khurmabad	2,576.76	229	229	1,545	771	774	98	90	634	646	5	3	462	112
	Khurmabad		*147*	*147*	*1,040*	*520*	*520*	*77*	*72*	*411*	*414*	*2*	*3*	*305*	*100*
	Jhandi Khodri		*82*	*82*	*505*	*251*	*254*	*21*	*18*	*223*	*232*	*3*	..	*157*	*12*
222	Balkhad	2,069.13	62	62	523	247	276	..	..	236	260	..	..	104	1
223	Dhawda	862.05	68	68	566	280	286	2	2	273	243	..	..	108	2
224	Amjhiri	1,525.23	117	118	811	425	386	17	17	401	359	5	1	199	13
	Patel Falya		*15*	*16*	*137*	*71*	*66*	*14*	*15*	*55*	*47*	..	..	*38*	*13*
	Warti Falya		*32*	*32*	*214*	*109*	*105*	*3*	*2*	*101*	*97*	*4*	*1*	*52*	..
	Hanuman Falya		*70*	*70*	*460*	*245*	*215*	..	..	*245*	*215*	*1*	..	*109*	..
225	Kelpani	448.89	71	71	551	262	289	..	..	262	289	..	..	130	23
226	Seerwel	567.83	115	115	758	391	367	5	4	386	363	8	1	197	4
	Seerwel		*77*	*77*	*535*	*268*	*267*	..	..	*268*	*267*	*8*	*1*	*142*	*2*
	Mawaliya		*38*	*38*	*223*	*123*	*100*	*5*	*4*	*118*	*96*	..	..	*55*	*2*
227	Julwaniya	1,002.15	110	135	820	419	401	9	6	395	382	1	..	203	13
228	Kamod	1,652 31	188	189	1,321	678	643	11	17	645	607	248	4	320	51
	Patel Falya		*75*	*76*	*529*	*265*	*264*	*11*	*17*	*239*	*232*	*242*	*4*	*131*	*23*
	Member Falya		*88*	*88*	*626*	*324*	*302*	..	..	*317*	*298*	*5*	..	*150*	*22*
	Kanyapani		*25*	*25*	*166*	*89*	*77*	..	..	*89*	*77*	*1*	..	*39*	*6*
229	Bhampura	1,041.60	85	99	720	385	335	22	16	321	288	17	1	194	182
230	Ramgarhi	307.04	98	98	699	350	349	13	9	316	330	4	1	174	9
231	Khapar Kheda	515.48	55	55	465	220	245	..	..	220	245	..	..	101	19
232	Mohan Padawa	734.49	83	86	486	253	233	12	7	233	222	22	..	157	114
233	Dhawada	837.22	79	79	527	254	273	3	2	214	233	3	1	140	23
234	Khokaramba	587.38	33	33	242	134	108	..	..	134	108	..	..	62	6
235	Bhalabardi	454.35	8	8	61	29	32	..	..	29	32	1	..	20	19
236	Ambawatar	556.61	42	42	303	152	151	..	..	152	151	..	..	91	62
237	Nahalband	467.44	37	43	299	154	145	3	2	150	143	7	..	79	34
238	Sonkhedi	1,106.72	76	78	543	275	268	5	5	270	263	2	..	153	67
239	Chilarya	739.69	50	51	335	175	160	..	..	175	160	..	..	85	1
240	Chirmiriya	972.46	74	78	526	254	272	3	3	250	269	17	1	141	2
241	Mohanpura	353.22	33	35	218	100	118	..	..	100	118	..	..	59	..
242	Bhadmada	210.00	35	35	288	144	144	9	3	135	141	2	..	70	32
243	Wasnyapani	120.00	24	24	167	84	83	4	3	80	80	..	..	41	13
244	Kala Amba	195.00	32	32	214	115	99	11	5	104	94	1	..	56	18
245	Shiwani	202.00	38	38	276	137	139	32	37	105	102	14	..	72	9
246	Jharinani	240.00	12	12	78	39	39	4	2	35	37	..	..	23	..
247	Dongalya	130.00	10	10	114	53	61	..	..	53	61	2	..	25	..

SENDHWA TAHSIL

WORKERS																					
I		II		III		IV		V(a)		V(b)		VI		VII		VIII		IX		X Non-Workers		L.C. No.
M	F	M	F	M	F	M	F	M	F	M	F	M	F	M	F	M	F	M	F	M	F	
17	18	19	20	21	22	23	24	25	26	27	28	29	30	31	32	33	34	35	36	37	38	1
84	1	20	16	..	..	..	..	..	..	..	..	..	..	1	..	..	..	..	..	132	216	215
49	*1*	*5*	*3*	..	..	..	..	..	..	..	..	..	..	*1*	..	..	..	..	..	*69*	*122*	
12	..	*10*	*6*	..	..	..	..	..	..	..	..	..	..	..	..	..	..	..	..	*27*	37	
23	..	5	*7*	..	..	..	..	..	..	..	..	..	..	..	..	..	..	..	..	*36*	*57*	
54	1	21	17	..	..	..	..	..	..	..	..	..	..	..	..	..	..	1	..	65	139	216
37	*1*	*10*	*8*	..	..	..	..	..	..	..	..	..	..	..	..	..	..	..	..	*37*	*97*	
17	..	*11*	*9*	..	..	..	..	..	..	..	..	..	..	..	..	..	..	*1*	..	*28*	*42*	
65	..	3	..	..	..	..	..	..	..	..	..	..	..	..	..	..	..	..	..	74	124	217
71	..	16	..	..	..	..	..	..	..	..	..	..	..	..	..	..	..	..	..	74	158	218
70	..	18	..	..	..	..	..	..	..	..	..	..	..	7	..	..	..	1	..	78	173	219
29	..	*15*	..	..	..	..	..	..	..	..	..	..	..	*7*	..	..	..	*1*	..	*46*	*110*	
41	..	3	..	..	..	..	..	..	..	..	..	..	..	..	..	..	..	..	..	*32*	*63*	
147	..	22	72	..	..	..	..	..	..	..	..	..	..	..	..	..	..	..	..	189	308	220
88	..	*9*	*54*	..	..	..	..	..	..	..	..	..	..	..	..	..	..	..	..	*110*	*163*	
59	..	*13*	*18*	..	..	..	..	..	..	..	..	..	..	..	..	..	..	..	..	*79*	*145*	
286	..	173	112	..	..	..	..	..	..	..	..	..	..	3	..	..	..	..	..	309	662	221
190	..	*112*	*100*	..	..	..	..	..	..	..	..	..	..	*3*	..	..	..	..	..	*215*	*420*	
96	..	*61*	*12*	..	..	..	..	..	..	..	..	..	..	..	..	..	..	..	..	*94*	*242*	
104	1	..	..	..	..	..	..	..	..	..	..	..	..	..	..	..	..	..	..	143	275	222
105	..	2	2	..	..	..	..	..	..	..	..	..	..	1	..	..	..	..	..	172	284	223
158	..	37	10	..	..	..	..	3	3	..	..	..	..	..	..	..	..	1	..	226	373	224
19	..	*17*	*10*	..	..	..	..	*2*	*3*	..	..	..	..	..	..	..	..	..	..	*33*	*53*	
44	..	*6*	..	..	..	..	..	*1*	..	..	..	..	..	..	..	..	..	*1*	..	*57*	*105*	
95	..	*14*	..	..	..	..	..	..	..	..	..	..	..	..	..	..	..	..	..	*136*	*215*	
82	1	48	*22*	..	..	..	..	..	..	..	..	..	..	..	..	..	..	..	..	132	266	225
159	3	35	1	1	..	..	..	..	..	..	..	..	..	1	..	..	..	1	..	194	363	226
112	*1*	*27*	*1*	*1*	..	..	..	..	..	..	..	..	..	*1*	..	..	..	*1*	..	*126*	*265*	
47	*2*	*8*	..	..	..	..	..	..	..	..	..	..	..	..	..	..	..	..	..	*68*	*98*	
158	..	45	13	..	..	..	..	..	..	..	..	..	..	..	..	..	..	..	..	216	388	227
114	..	201	51	..	..	..	..	..	..	..	..	..	..	5	..	..	..	..	..	358	592	228
40	..	*88*	23	..	..	..	..	..	..	..	..	..	..	*3*	..	..	..	..	..	*134*	*241*	
55	..	*93*	*22*	..	..	..	..	..	..	..	..	..	..	*2*	..	..	..	..	..	*174*	*280*	
19	..	*20*	*6*	..	..	..	..	..	..	..	..	..	..	..	..	..	..	..	..	*50*	*71*	
89	..	99	182	2	..	..	..	..	..	..	..	..	..	2	..	..	..	2	..	191	153	229
130	2	40	7	1	..	..	..	..	..	..	..	..	..	1	..	..	..	2	..	176	340	230
74	1	27	18	..	..	..	..	..	..	..	..	..	..	..	..	..	..	..	..	119	226	231
67	..	69	112	5	..	..	..	1	1	..	..	12	1	1	..	..	..	2	..	96	119	232
122	10	9	4	9	9	..	..	..	..	..	..	..	..	..	..	..	..	..	..	114	250	233
33	..	29	6	..	..	..	..	..	..	..	..	..	..	..	..	..	..	..	..	72	102	234
13	4	6	15	1	..	..	..	..	..	..	..	..	..	..	..	..	..	..	..	9	13	235
41	9	50	53	..	..	..	..	..	..	..	..	..	..	..	..	..	..	..	..	61	89	236
48	6	18	24	11	4	..	..	..	..	..	..	1	..	..	..	..	..	1	..	75	111	237
115	33	28	31	9	3	..	..	..	..	..	..	..	..	..	..	..	..	1	..	122	201	238
80	1	5	..	..	..	..	..	..	..	..	..	..	..	..	..	..	..	..	..	90	159	239
111	1	26	1	1	..	..	..	..	..	..	..	..	..	1	..	..	..	2	..	113	270	240
55	..	2	..	2	..	..	..	..	..	..	..	..	..	..	..	..	..	..	..	41	118	241
27	32	43	..	..	..	..	..	..	..	..	..	..	..	..	..	..	..	..	..	74	112	242
22	..	19	13	..	..	..	..	..	..	..	..	..	..	..	..	..	..	..	..	43	70	243
30	..	26	18	..	..	..	..	..	..	..	..	..	..	..	..	..	..	..	..	59	81	244
33	..	38	9	..	..	..	..	..	..	..	..	..	..	..	..	..	..	1	..	65	130	245
17	..	6	..	..	..	..	..	..	..	..	..	..	..	..	..	..	..	..	..	16	39	246
24	..	1	..	..	..	..	..	..	..	..	..	..	..	..	..	..	..	..	..	28	61	247

PRIMARY CENSUS ABSTRACT

L.C. No.	Name of Village/ Town/Ward/ Urban Block	Area of village in Acres and of Town/ Ward in Km²	Occupied residential house	No. of Households	Total Population (including institutional and houseless population)			Scheduled Castes		Scheduled Tribes		Literate and educated persons		(I-IX) Total Workers	
					P	M	F	M	F	M	F	M	F	M	F
1	2	3	4	5	6	7	8	8	9	11	12	13	14	15	16
248	Khadaki	347.59	50	50	480	244	236	..	5	244	231	..	..	104	1
249	Gawali	150.00	13	13	98	48	50	..	..	48	50	..	..	*19*	..
250	Rajmali	540.00	53	53	416	219	197	..	..	219	197	4	..	100	2
251	Jalyapani	64.00	14	14	111	49	62	..	..	44	52	..	..	24	14
252	Umarkhaya	147.00	24	26	173	88	85	..	..	88	85	2	..	37	12
253	Kewali	88.00	17	19	139	73	66	..	..	73	66	..	..	18	..
254	Dhawadi Mal.	..	*7*	7	48	25	23	..	..	25	23	..	..	8	..
255	Mohalyapani	52.00	18	18	95	55	40	4	4	12	8	..	..	24	7
256	Judmuda	190.00	44	44	321	164	157	..	..	164	157	..	..	69	15
257	Madsinga	1,290.00	55	55	303	146	157	1	2	145	155	..	..	91	..
258	Nandyabad	180.00	29	29	166	86	80	13	5	73	75	..	..	55	..
259	Rawanyapani	105.50	36	36	262	133	129	4	4	73	64	..	..	73	12
260	Rojhani Mal.	856.00	62	71	419	207	212	2	2	205	210	..	..	112	5
261	Doklyapani	134.00	41	41	258	127	131	2	1	27	30	..	..	68	21
262	Umarayapani	538.00	38	38	280	131	149	8	5	119	142	1	..	74	26
263	Godani Mal.	113.50	12	19	82	38	44	3	1	32	42	..	..	17	4
264	Kali Kundi	147.00	21	28	148	70	78	2	1	36	39	..	..	31	6
265	Ajgarya	102.50	36	55	280	136	144	..	..	136	144	..	..	65	6
	Ajgarya		*22*	*29*	*200*	*95*	*105*	..	..	*95*	*105*	..	..	*47*	*1*
	Nirgudya		*14*	*26*	*80*	*41*	*39*	..	..	*41*	*39*	..	..	*18*	*5*
266	Matiyamel	290.00	38	38	220	107	113	..	..	95	99	..	..	51	..
267	Adnadi	392.14	41	41	277	141	136	..	..	141	136	..	..	74	..
268	Khapada	161.50	18	28	96	49	47	..	..	10	12	..	..	31	2
269	Jhagra	424.27	18	22	90	42	48	..	..	42	48	..	..	30	*4*
270	Jhapadi Mal.	54.00	26	27	147	71	76	..	..	71	76	..	..	42	5
271	Sendhwa	2,305.03	18	19	97	52	45	11	8	37	34	..	..	40	30
272	Khetia	3,838.03	20	24	111	54	57	..	..	53	57	..	..	30	30

SENDHWA

	Sendhwa U.A.	**4.24**	**3,174**		**9,521**			**469**		**520**		**5,257**		**4,286**	
			3,138		**18,415**		**8,894**		**438**		**407**		**2,838**		**670**
21/XI	**Sendhwa (M)**	**2.12**	**2,900**		**8,774**			**424**		**283**		**5,010**		**3,907**	
			2,864		**16,906**		**8,132**		**391**		**155**		**2,676**		**543**
21/XI/1	*Ward No. 1*		*382*	*382*	*2,034*	*1,114*	*920*	*244*	*221*	*148*	*40*	*577*	*289*	*505*	*128*
	Block No. 1		*140*	*140*	*675*	*335*	*340*	*84*	*73*	*13*	*26*	*192*	*160*	*141*	*47*
	Block No. 2		174	174	969	545	424	144	143	86	10	220	71	274	72
	Block No. 3		68	68	390	234	156	16	5	49	4	165	58	90	9
21/XI/2	*Ward No. 2*		*217*	*217*	*1,113*	*580*	*533*	*2*	*2*	*7*	*4*	*407*	*259*	*253*	*29*
	Block No. 4		112	112	505	266	239	2	2	7	4	197	142	110	14
	Block No. 5		105	105	608	314	294	..	..	..	..	210	117	143	15
21/XI/3	*Ward No. 3*		*203*	*203*	*1,338*	*685*	*653*	7	*11*	..	..	*392*	*185*	*269*	*43*
	Block No. 6		103	103	648	312	336	7	11	..	..	*196*	*121*	*140*	*20*
	Block No. 7		100	100	*690*	*373*	317	..	..	..	..	196	64	129	23
21/XI/4	*Ward No. 4*		*202*	*204*	*1,172*	*586*	*586*	..	..	*13*	*9*	*306*	*105*	*284*	*66*
	Block No. 8		74	76	495	246	249	..	..	.	..	133	34	108	17
	Block No. 9		128	128	677	340	337	..	..	13	9	173	71	176	49
21/XI/5	*Ward No. 5*		*371*	*371*	*1,710*	*879*	*831*	*37*	*37*	*52*	*52*	*402*	*143*	*430*	*123*
	Block No. 10		121	121	576	289	287	12	10	21	15	147	61	142	36
	Block No. 11		147	147	617	321	296	15	15	22	31	128	30	167	72
	Block No. 12		103	103	517	269	248	10	12	9	6	127	52	121	15

SENDHWA TAHSIL
SENDHWA (U. A.)

WORKERS																						
I		II		III		IV		V(a)		V(b)		VI		VII		VIII		IX		X Non-Workers		L.C. No.
M	F	M	F	M	F	M	F	M	F	M	F	M	F	M	F	M	F	M	F	M	F	
17	18	19	20	21	22	23	24	25	26	27	28	29	30	31	32	33	34	35	36	37	38	1
100	1	4	..	..	..	..	..	..	..	..	..	..	..	..	..	..	..	..	..	140	235	248
18	..	1	..	..	..	..	..	..	..	..	..	..	..	..	..	..	..	..	..	29	50	249
95	2	5	..	..	..	..	..	..	..	..	..	..	..	..	..	..	..	..	..	119	195	250
14	..	10	14	..	..	..	..	..	..	..	..	..	..	..	..	..	..	..	..	25	48	251
23	..	14	12	..	..	..	..	..	..	..	..	..	..	..	..	..	..	..	..	51	73	252
18	..	..	..	..	..	..	..	..	..	..	..	..	..	..	..	..	..	..	..	55	66	253
6	..	2	..	..	..	..	..	..	..	..	..	..	..	..	..	..	..	..	..	17	23	254
15	..	9	7	..	..	..	..	..	..	..	..	..	..	..	..	..	..	..	..	31	33	255
69	..	..	15	..	..	..	..	..	..	..	..	..	..	..	..	..	..	..	..	95	142	256
84	..	7	..	..	..	..	..	..	..	..	..	..	..	..	..	..	..	..	..	55	157	257
54	..	1	..	..	..	..	..	..	..	..	..	..	..	..	..	..	..	..	..	31	80	258
47	..	26	12	..	..	..	..	..	..	..	..	..	..	..	..	..	..	..	..	60	117	259
75	..	37	5	..	..	..	..	..	..	..	..	..	..	..	..	..	..	..	..	95	207	260
50	3	18	18	..	..	..	..	..	..	..	..	..	..	..	..	..	..	..	..	59	110	261
65	9	9	17	..	..	..	..	..	..	..	..	..	..	..	..	..	..	..	..	57	123	262
13	1	4	3	..	..	..	..	..	..	..	..	..	..	..	..	..	..	..	..	21	40	263
22	1	9	5	..	..	..	..	..	..	..	..	..	..	..	..	..	..	..	..	39	72	264
58	..	7	6	..	..	..	..	..	..	..	..	..	..	..	..	..	..	..	..	71	138	265
44	..	*3*	*1*	..	..	..	..	..	..	..	..	..	..	..	..	..	..	..	..	*48*	*104*	
14	..	*4*	*5*	..	..	..	..	..	..	..	..	..	..	..	..	..	..	..	..	*23*	*34*	
51	..	..	..	..	..	..	..	..	..	..	..	..	..	..	..	..	..	..	..	56	113	266
69	..	5	..	..	..	..	..	..	..	..	..	..	..	..	..	..	..	..	..	67	136	267
13	..	18	2	..	..	..	..	..	..	..	..	..	..	..	..	..	..	..	..	18	45	268
17	1	13	3	..	..	..	..	..	..	..	..	..	..	..	..	..	..	..	..	12	44	269
14	..	28	5	..	..	..	..	..	..	..	..	..	..	..	..	..	..	..	..	29	71	270
..	..	40	30	..	..	..	..	..	..	..	..	..	..	..	..	..	..	..	..	12	15	271
29	..	..	30	..	..	..	..	..	..	..	..	..	..	1	..	..	..	..	..	24	27	272

URBAN AGGLOMERATION

366		**156**		**46**		..		**301**		**610**		**69**		**1,125**		**287**		**1,326**		**5,235**		
	22		**104**		**23**		..		**42**		**112**		**5**		**37**		**1**		**324**	**8,224**		
342		**110**		**36**		..		**278**		**511**		**60**		**1,085**		**268**		**1,217**		**4,867**		**21/XI**
	21		**90**		**22**		..		**42**		**58**		..		**36**		**1**		**273**	**7,589**		
57	*5*	*11*	*48*	*11*	*1*	..	..	*38*	*9*	*55*	*7*	..	..	*81*	*7*	*10*	..	*242*	*51*	*609*	*792*	*21/XI/1*
5	1	3	3	5	1	..	..	10	2	5	3	..	..	9	2	5	..	99	35	194	293	1
44	1	8	45	*6*	..	..	..	21	7	46	3	..	..	43	5	4	..	102	11	271	352	2
8	3	..	..	..	..	..	..	7	..	4	1	..	..	29	..	1	..	41	5	144	147	3
18	*1*	*1*	*3*	..	*1*	..	..	*9*	..	*38*	*2*	..	..	*69*	*2*	*17*	..	*101*	*20*	*327*	*504*	*21/XI/2*
11	1	1	1	..	1	..	..	..	..	11	1	..	..	24	..	2	..	61	10	156	225	4
7	..	..	2	..	..	..	..	9	..	27	1	..	..	45	2	15	..	40	10	171	279	5
16	*1*	*6*	*18*	*1*	..	..	..	*59*	*1*	*36*	*4*	*1*	..	*61*	*2*	*31*	..	*58*	*17*	*416*	*610*	*21/XI/3*
6	1	..	2	..	..	..	..	38	1	28	4	1	..	34	1	7	..	26	11	172	316	6
10	..	6	16	1	..	..	..	21	..	8	..	..	..	27	1	24	..	32	6	244	294	7
11	*8*	*1*	..	*4*	*1*	..	..	*13*	*9*	*30*	..	*11*	..	*46*	3	*38*	..	*130*	*45*	*302*	*520*	*21/XI/4*
1	..	..	..	..	..	..	..	7	8	25	..	9	..	21	..	15	..	30	9	138	232	8
10	8	1	..	4	1	..	..	6	1	5	..	2	..	25	3	23	..	100	36	164	288	9
19	*1*	*7*	*7*	*13*	*16*	..	..	*7*	*3*	*85*	*35*	*28*	..	*98*	*3*	*43*	*1*	*130*	*57*	*449*	*708*	*21/XI/5*
9	..	1	..	3	..	..	..	..	..	26	11	9	..	44	2	11	..	39	23	147	251	10
..	..	4	5	4	16	.	..	7	1	44	22	12	..	28	1	24	1	44	26	154	224	11
10	1	2	2	*6*	..	..	..	..	2	15	2	7	..	26	..	8	..	47	8	148	233	12

PRIMARY CENSUS ABSTRACT

L.C. No.	Name of Village/ Town/Ward/ Urban Block	Area of village in Acres and of Town/ Ward in Km²	Occupied residential houses	No. of Households	Total Population (including institutioual and houseless population)			Scheduled Castes		Scheduled Tribes		Literate and educated persons		(I-IX) Total Workers	
					P	M	F	M	F	M	F	M	F	M	F
1	2	3	4	5	6	7	8	9	10	11	12	13	14	15	16
21/XI/6	*Ward No. 6*		*354*	*354*	*2,063*	*1,106*	*957*	*32*	*26*	*29*	*10*	*650*	*379*	*453*	*27*
	Block No. 13		110	110	760	405	355	13	6	..	..	253	183	156	1
	Block No. 14		135	135	753	411	342	16	16	18	..	250	150	155	11
	Block No. 15		109	109	550	290	260	3	4	11	10	147	46	142	15
21/XI/7	*Ward No. 7*		*223*	*231*	*1,088*	*587*	*501*	*11*	*12*	*20*	*21*	*320*	*136*	*301*	*38*
	Block No. 16		165	165	765	408	357	11	12	15	14	199	84	216	34
	Block No. 17		58	66	323	179	144	..	..	5	7	121	52	85	4
21/XI/8	*Ward No. 8*		*264*	*264*	*1,661*	*825*	*836*	*56*	*53*	*10*	*15*	*418*	*177*	*358*	*24*
	Block No. 18		105	105	620	311	309	..	..	..	..	214	125	124	6
	Block No. 19		54	54	432	215	217	14	13	3	2	99	19	92	9
	Block No. 20		105	105	609	299	310	42	40	7	13	105	33	142	9
21/XI/9	*Ward No. 9*		*161*	*161*	*1,122*	*580*	*542*	*18*	*16*	..	..	*293*	*191*	*254*	*13*
	Block No. 21		53	53	405	211	194	18	16	..	..	73	76	98	6
	Block No. 22		108	108	717	369	348	..	..	..	..	220	115	156	7
21/XI/10	*Ward No. 10*		*147*	*147*	*1,042*	*532*	*510*	..	..	..	..	*287*	*167*	*259*	*12*
	Block No. 23		91	91	658	332	326	..	..	..	..	170	109	153	6
	Block No. 24		56	56	384	200	184	..	..	..	..	117	58	106	6
21/XI/11	*Ward No. 11*		*169*	*169*	*1,277*	*654*	*623*	*16*	*12*	..	..	*481*	*304*	*285*	*14*
	Block No. 25		67	67	348	176	172	16	12	..	..	132	75	80	9
	Block No. 26		45	45	512	257	255	..	..	..	..	198	155	96	1
	Block No. 27		57	57	417	221	196	..	..	..	..	151	74	109	4
21/XI/12	*Ward No. 12*		*171*	*197*	*1,286*	*646*	*640*	*1*	*1*	*4*	*4*	*477*	*341*	*256*	*26*
	Block No. 28		118	118	816	408	408	..	..	2	2	305	210	162	12
	Block No. 29		53	79	470	238	232	1	1	2	2	172	131	94	14
21/XI/-	**Urban outgrowth**	**2.12**	**274**	**274**	**1,509**	**747**	**762**	**45**	**47**	**237**	**252**	**247**	**162**	**379**	**127**
	Sendhwa Kasba		*274*	*274*	*1,509*	*747*	*762*	*45*	*47*	*237*	*252*	*247*	*162*	*379*	*127*
	Block No. 30		49	49	249	135	114	5	6	46	49	57	25	77	28
	Block No. 31		189	189	1,045	499	546	35	36	177	189	162	127	249	91
	Block No. 32		36	36	215	113	102	5	5	14	14	28	10	53	8

KHETIA

21/XII	**Khetia (M)**	**1.22**	**1,537**		**4,507**			**1,024**		..		**2,258**		**2,070**	
			1,317		**8,819**			**4,312**		**971**		..		**1,001**		**454**
21/XII/1	*Ward No. 1*		*171*	*215*	*1,170*	*597*	*573*	*190*	*171*	..	..	*346*	*189*	*273*	*53*
	Block No. 1		65	74	394	210	184	29	25	..	..	143	88	88	7
	Block No. 2		60	80	413	202	211	87	82	..	..	116	58	95	20
	Block No. 3		46	61	363	185	178	74	64	..	..	87	43	90	26
21/XII/2	*Ward No. 2*		*186*	*249*	*1,254*	*630*	*624*	*293*	*294*	..	..	*248*	*94*	*308*	*14*
	Block No. 4		89	121	618	309	309	116	114	..	..	149	58	143	6
	Block No. 5		97	128	636	321	315	177	180	..	..	99	36	165	8
21/XII/3	*Ward No. 3*		*190*	*215*	*1,239*	*629*	*610*	*190*	*183*	..	..	*264*	*187*	*282*	*24*
	Block No. 6		45	49	350	184	166	22	23	..	..	40	81	76	6
	Block No. 7		83	101	530	262	268	127	122	..	..	125	65	117	12
	Block No. 8		62	65	359	183	176	41	38	..	..	99	41	89	6
21/XII/4	*Ward No. 4*		*177*	*216*	*1,188*	*596*	*592*	*152*	*138*	..	..	*191*	*40*	*305*	*170*
	Block No. 9		84	106	567	284	283	91	87	..	..	138	32	141	85
	Block No. 10		93	110	621	312	309	61	51	..	..	53	8	164	85
21/XII/5	*Ward No. 5*		*178*	*189*	*1,140*	*604*	*536*	*145*	*135*	..	..	*373*	*154*	*259*	*64*
	Block No. 11		81	85	587	321	266	104	92	..	..	214	101	136	29
	Block No. 12		97	104	553	283	270	41	43	..	..	159	53	123	35

SENDHWA (U. A.)
KHETIA (M)

WORKERS																					
I		II		III		IV		V(a)		V(b)		VI		VII		VIII		IX		X Non-Workers		L.C.
M	F	M	F	M	F	M	F	M	F	M	F	M	F	M	F	M	F	M	F	M	F	No.
17	18	19	20	21	22	23	24	25	26	27	28	29	30	31	32	33	34	35	36	37	38	1
30	*1*	*5*	*1*	*2*	..	..	..	*9*	..	*87*	*3*	*8*	..	*119*	*1*	31	..	*162*	*21*	*653*	*930*	*21/XI/6*
12	1	..	..	1	..	..	..	5	..	24	..	1	..	60	..	5	..	47	..	249	354	13
7	..	1	..	..	..	..	..	..	..	36	1	7	..	40	1	13	..	51	9	256	331	14
11	..	4	1	1	..	..	..	4	..	27	2	..	..	19	..	13	..	63	12	148	245	15
5	..	*1*	..	*1*	..	..	..	*53*	*10*	*17*	..	*2*	..	*85*	*1*	*34*	..	*103*	*27*	*286*	*463*	*21/XI/7*
1	..	..	..	1	..	..	..	42	10	6	..	2	..	55	1	28	..	81	23	192	323	16
4	..	1	..	..	..	..	..	11	..	11	..	..	..	30	..	6	..	22	4	94	140	17
27	..	*51*	*5*	*1*	..	..	..	*18*	*1*	*47*	*2*	..	..	*146*	*7*	*16*	..	*52*	*9*	*467*	*812*	*21/XI/8*
4	..	2	..	..	..	..	..	13	..	25	..	..	..	44	3	8	..	28	3	187	303	18
2	..	2	2	1	..	..	..	5	1	2	..	..	..	68	4	4	..	8	2	123	208	19
21	..	47	3	..	..	..	..	..	..	20	2	..	..	34	..	4	..	16	4	157	301	20
17	*1*	*2*	..	*1*	*1*	..	..	*22*	..	*41*	*1*	*4*	..	*91*	*2*	*17*	..	*59*	*8*	*326*	*529*	*21/XI/9*
3	..	..	..	1	..	..	..	9	..	14	..	1	..	48	1	6	..	16	5	113	188	21
14	1	2	..	..	1	..	..	13	..	27	1	3	..	43	1	11	..	43	3	213	341	22
32	*1*	*22*	*4*	*2*	..	..	..	*13*	*2*	*28*	..	*6*	..	*85*	*3*	*11*	..	*60*	*2*	*273*	*498*	*21/XI/10*
17	1	22	3	2	..	..	..	4	1	15	..	4	..	52	..	6	..	31	1	179	320	23
15	..	..	1	..	..	..	..	9	1	13	..	2	..	33	3	5	..	29	1	94	178	24
60	..	*1*	..	..	..	..	..	*25*	*6*	*26*	*2*	..	..	*93*	..	*17*	..	*63*	*6*	*369*	*609*	*21/XI/11*
4	..	..	..	..	..	..	..	7	2	3	1	..	..	35	..	7	..	24	6	96	163	25
37	..	1	..	..	..	..	..	4	1	3	..	..	..	34	..	3	..	14	..	161	254	26
19	..	..	..	..	..	..	..	14	3	20	1	..	..	24	..	7	..	25	..	112	192	27
50	*2*	*2*	*4*	..	*2*	..	..	*12*	*1*	*21*	*2*	..	..	*111*	*5*	*3*	..	*57*	*10*	*390*	*614*	*21/XI/12*
26	..	1	3	..	2	..	..	7	1	15	..	..	..	84	..	1	..	28	6	246	396	28
24	2	1	1	..	..	..	..	5	..	6	2	..	..	27	5	2	..	29	4	144	218	29
24	**1**	**46**	**14**	**10**	**1**	..	..	**23**	..	**99**	**54**	**9**	**5**	**40**	**1**	**19**	..	**109**	**51**	**368**	**635**	**21/XI/-**
24	*1*	*46*	*14*	*10*	*1*	..	..	*23*	..	*99*	*54*	*9*	*5*	*40*	*1*	*19*	..	*109*	*51*	*368*	*635*	
10	..	3	4	1	1	..	..	..	..	13	..	1	..	13	1	4	..	32	22	58	86	30
8	..	30	5	6	..	..	..	22	..	84	54	7	4	16	..	15	..	61	28	250	455	31
6	1	13	5	3	..	..	..	1	..	2	..	1	1	11	..	..	..	16	1	60	94	32

MUNICIPALITY

482		**586**		**7**		..		**186**		**78**		**18**		**370**		**52**		**291**		**2,437**		
	39		**327**		**1**		..		**23**		**5**		..		**27**		**1**		**31**	**3,858**		**21/XII/-**
38	*1*	*63*	*39*	*3*	..	..	..	*34*	*3*	*15*	*1*	..	..	*42*	*1*	*7*	*1*	*71*	*7*	*324*	*520*	*21/XII/1*
11	1	*2*	2	..	..	..	..	14	1	7	..	..	..	15	1	5	1	34	*1*	122	177	1
10	..	38	14	..	..	..	..	11	2	..	1	..	..	15	..	1	..	20	3	107	191	2
17	..	23	23	3	..	..	..	9	..	8	..	..	..	12	..	1	..	17	3	95	152	3
69	..	*160*	*6*	*2*	..	..	..	*17*	*1*	4	..	*4*	..	*12*	*2*	*2*	..	*38*	*5*	*322*	*610*	*21/XII/2*
43	..	55	1	2	..	..	..	12	1	1	..	2	..	8	2	1	..	19	2	166	303	4
26	..	105	5	..	..	..	..	5	..	3	..	2	..	4	..	1	..	19	3	156	307	5
117	*13*	*64*	*9*	..	..	..	..	*11*	*2*	*9*	..	..	..	*47*	..	*5*	..	*29*	..	*347*	*586*	*21/XII/3*
17	4	5	..	..	..	..	..	3	2	7	..	..	..	35	..	4	..	5	..	108	160	6
56	7	37	5	..	..	..	..	2	..	2	..	..	..	8	..	1	..	11	..	145	256	7
44	2	22	4	..	..	..	..	6	..	..	..	..	..	4	..	..	..	13	..	94	170	8
71	*6*	*178*	*161*	..	..	..	..	*24*	..	*3*	..	*1*	..	*15*	*1*	..	..	*13*	*2*	*291*	*422*	*21/XII/4*
46	6	60	78	..	..	..	..	12	.	2	..	1	..	12	1	..	..	8	..	143	198	9
25	..	118	83	..	..	..	..	12	.	1	..	..	..	3	..	..	..	5	2	148	224	10
68	*9*	*38*	*34*	..	..	..	..	*15*	.	*16*	*2*	*1*	..	*75*	*4*	*8*	..	*38*	*7*	*345*	*472*	*21/XII/5*
51	7	21	19	..	..	..	..	2	..	4	..	..	..	47	2	1	..	10	1	185	237	11
17	2	17	15	..	..	..	..	13	8	12	2	1	..	28	2	7	..	28	6	160	235	12

PRIMARY CENSUS ABSTRACT

L.C. No.	Name of Village/ Town/Ward/ Urban Block	Area of village in Acres and of Town/ Ward in Km²	Occupied residential house	No. of Households	Total Population (including institutional and houseless population)			Scheduled Castes		Scheduled Tribes		Literate and educated persons		(I-IX) Total Workers	
					P	M	F	M	F	M	F	M	F	M	F
1	2	3	4	5	6	7	8	9	10	11	12	13	14	15	16
21/XII/6	*Ward No. 6*		*167*	*180*	*1,172*	*611*	*561*	*5*	*5*	..	..	*325*	*84*	*267*	*11*
	Block No. 13		72	78	523	261	262	5	5	..	..	113	53	116	2
	Block No. 14		95	102	649	350	299	..	..	..	..	212	31	151	9
21/XII/7	*Ward No. 7*		*248*	*273*	*1,656*	*840*	*816*	*49*	*45*	..	..	*511*	*253*	*376*	*118*
	Block No. 15		85	99	689	368	321	8	4	..	..	284	154	156	38
	Block No. 16		163	174	967	472	495	41	41	..	..	227	99	220	80

KHETIA (M)

WORKERS																					
I		II		III		IV		V(a)		V(b)		VI		VII		VIII		IX		X Non-Workers		L.C.
M	F	M	F	M	F	M	F	M	F	M	F	M	F	M	F	M	F	M	F	M	F	N.
17	18	19	20	21	22	23	24	25	26	27	28	29	30	31	32	33	34	35	36	37	38	1
49	..	*32*	*2*	*1*	..	..	..	*61*	*3*	*9*	..	*4*	..	*62*	*6*	*18*	..	*31*	..	*344*	*550*	*21/XII/6*
28	..	16	1	1	..	..	..	35	1	..	..	..	..	15	..	4	..	17	..	145	260	13
21	..	16	1	..	..	..	..	26	2	9	..	4	..	47	6	14	..	14	..	199	290	14
70	*10*	*51*	*76*	*1*	*1*	..	..	*24*	*6*	*22*	*2*	*8*	..	*117*	*13*	*12*	..	*71*	*10*	*464*	*698*	*21/XII/7*
33	2	10	22	..	..	..	..	15	5	9	1	1	..	60	4	..	..	28	4	212	283	15
37	8	41	54	1	1	..	..	9	1	13	1	7	..	57	9	12	..	43	6	252	415	16

PRIMARY CENSUS ABSTRACT

L.C No.	Name of Village/ Town/Ward/ Urban Block	Area of village in Acres and of Town/ Ward in Km²	Occu-piad resi-dential houses	No. of House-holds	Total Population (including institutional and house-less population)			Scheduled Castes		Scheduled Tribes		Literate and educated persons		(I-IX) Total Workers	
					P	M	F	M	F	M	F	M	F	M	F
1	2	3	4	5	6	7	8	9	10	11	12	13	14	15	16
21/7	**Khargone Tahsil (Rural)**	**1,819.5**	**33,022**		**218,242**		**106,756**	**10,446**		**47,452**		**6,123**		**19,357**	
			35,084		**111,486**			**10,845**		**49,085**		**28,984**		**57,506**	
1	Badha	1,946.93	84	94	647	320	327	5	2	315	325	4	..	151	3
	Badha		*55*	*64*	*402*	*195*	*207*	*5*	*2*	*190*	*205*	*4*	..	*96*	*3*
	Kansiyapura		*14*	*14*	*118*	*60*	*58*	..	..	*60*	*58*	..	..	*26*	..
	Mankari		*15*	*16*	*127*	*65*	*62*	..	..	*65*	*62*	..	..	*29*	..
2	Kholgaon	1,887.21	69	93	598	286	312	13	9	266	293	34	2	146	3
	Kholgaon		*28*	*34*	*226*	*108*	*118*	..	..	*108*	*114*	*12*	*1*	*53*	..
	Talaipura		*11*	*15*	*98*	*47*	*51*	..	..	*46*	*51*	*3*	..	*25*	*2*
	Malipura		*12*	*21*	*148*	*66*	*82*	..	..	*62*	*79*	*12*	..	*34*	..
	Jhemrapura		*8*	*12*	*59*	*30*	*29*	*13*	*9*	*15*	*17*	*2*	*1*	*16*	*1*
	Awasiya		*10*	*11*	*67*	*35*	*32*	..	..	*35*	*32*	*5*	..	*18*	..
3	Seganwa	4,274.36	539	634	3,461	1,782	1,679	47	41	637	598	766	307	878	138
	Seganwa		*417*	*484*	*2,581*	*1,344*	*1,237*	*47*	*41*	*199*	*156*	*692*	*302*	*635*	*126*
	Kalampura		*20*	*26*	*123*	*66*	*57*	..	..	*66*	*57*	*8*	*1*	*35*	*6*
	Jiratpura		*24*	*29*	*205*	*101*	*104*	..	..	*101*	*104*	*46*	*4*	*61*	*—*
	Bodapura		*16*	*21*	*95*	*51*	*44*	..	..	*51*	*44*	*6*	..	*26*	*2*
	Kachnarbadi		*33*	*37*	*230*	*111*	*119*	..	..	*111*	*119*	*9*	..	*62*	*3*
	Raojipura		*18*	*21*	*134*	*65*	*69*	..	..	*65*	*69*	*4*	..	*35*	*1*
	Pahadsingh		*11*	*16*	*93*	*44*	*49*	..	..	*44*	*49*	*1*	..	*24*	..
4	Rasgaon	2,598.11	185	193	1,219	601	618	77	85	155	173	203	28	312	71
	Rasgaon		*140*	*148*	*891*	*446*	*445*	*77*	*85*	..	..	*193*	*28*	*223*	*58*
	Malpura		*45*	*45*	*328*	*155*	*173*	..	..	*155*	*173*	*10*	..	*89*	*13*
5	Gatla Khedi	1,582.70	111	111	737	389	348	..	..	384	341	57	..	189	—
	Muſaldapura		*39*	*39*	*232*	*127*	*105*	..	..	*127*	*105*	*14*	..	*64*	*—*
	Subhanpura		*13*	*13*	*101*	*57*	*44*	..	..	*57*	*44*	*20*	..	*22*	*—*
	Patelpura		*20*	*20*	*122*	*62*	*60*	..	..	*57*	*53*	*11*	..	*27*	..
	Bakana		*29*	*29*	*180*	*93*	*87*	..	..	*93*	*87*	*2*	..	*50*	..
	Bhavrapura		*10*	*10*	*102*	*50*	*52*	..	..	*50*	*52*	*10*	..	*26*	..
6	Dasnawal	3,471.46	290	318	2,047	1,038	1,009	55	68	524	497	411	69	545	265
	Dasnawal		*181*	*208*	*1,278*	*640*	*638*	*55*	*68*	*188*	*199*	*337*	*69*	*318*	*146*
	Badiyapura		*54*	*54*	*340*	*176*	*164*	..	..	*156*	*140*	*46*	..	*97*	*36*
	Mukalipura		*17*	*18*	*138*	*76*	*62*	..	..	*76*	*62*	*12*	..	*38*	*13*
	Kolambiya		*28*	*28*	*200*	*104*	*96*	..	..	*104*	*96*	*15*	..	*64*	*45*
	Dhamoniya		*10*	*10*	*91*	*42*	*49*	..	..	..	..	*1*	..	*28*	*25*
7	Lonara (Dehari)	1,001.16	503	508	2,906	1,521	1,385	126	134	303	282	748	218	820	340
8	Bhamori Bujurg	2,298.48	24	24	185	93	92	2	1	80	76	1	..	46	50
9	Dehari	3,014.92	82	82	436	230	206	52	49	39	32	64	13	127	110
10	Ghegaon	3,966.89	272	312	1,688	829	859	130	134	116	119	334	90	457	160
11	Panyadad (Ghegaon)	1,710.08	65	65	398	206	192	10	12	91	80	38	7	117	43
12	Banjari	1,000.94	..	..	Uninhabited			..	..	..	..	..	..	..	..
13	Baghwa	1,341.75	139	171	1,114	566	548	41	39	126	119	184	36	275	69
	Baghwa		*50*	*63*	*411*	*207*	*204*	..	..	..	..	*33*	*10*	*113*	*53*
	Tanda		*89*	*108*	*703*	*359*	*344*	*41*	*39*	*126*	*119*	*151*	*26*	*162*	*16*
14	Dasanga	1,421.76	59	71	338	179	159	..	..	..	..	31	10	102	16
15	Dongargaon	1,702.98	235	257	1,536	807	729	131	140	54	32	370	98	424	113
16	Ghughri	959.56	10	14	80	47	33	..	..	..	..	3	1	18	20
17	Saikheda	1,878.72	44	58	377	189	188	8	5	158	161	45	1	107	87
18	Barkheda	696.94	..	..	Uninhabited			..	..	..	..	..	..	..	..
19	Latifpura	334.71	3	4	24	15	9	..	..	..	..	..	..	6	5
20	Mothapura	1,307.96	103	106	592	310	282	37	41	69	54	95	29	160	123
21	Imleepura	918.75	..	..	Uninhabited			..	..	..	..	..	..	..	..
22	Likkhi	1,537.98	341	349	2,136	1,092	1,044	93	108	21	14	358	76	602	431

WORKERS																						
I		II		III		IV		V(a)		V(b)		VI		VII		VIII		IX		X Non-Workers		L.C.
M	F	M	F	M	F	M	F	M	F	M	F	M	F	M	F	M	F	M	F	M	F	No.
17	18	19	20	21	22	23	24	25	26	27	28	29	30	31	32	33	34	35	36	37	38	1
8,379		**10,326**		**87**		**1**		**299**		**57**		**4**		**52**		..		**152**		**87,399**		
38,456	**12,809**			**860**		**21**		**1,784**		**426**		**121**		**1,292**		**42**		**1,695**		**53,980**		**21/7**
151	3	..	..	..	..	..	..	..	..	..	..	..	..	..	..	..	..	..	..	169	324	1
96	*3*	..	..	..	..	..	..	..	..	..	..	..	..	..	..	..	..	..	..	*99*	*204*	
26	..	..	..	..	..	..	..	..	..	..	..	..	..	..	..	..	..	..	..	*34*	*58*	
29	..	..	..	..	..	..	..	..	..	..	..	..	..	..	..	..	..	..	..	*36*	*62*	
134	..	9	2	..	..	..	..	1	..	..	..	..	..	1	1	..	..	1	..	140	309	2
50	..	*1*	..	..	..	..	..	*1*	..	..	..	..	..	*1*	..	..	..	..	..	*55*	*118*	
19	..	*6*	*1*	..	..	..	..	..	..	..	..	..	..	..	*1*	..	..	..	..	*22*	*49*	
33	..	*1*	..	..	..	..	..	..	..	..	..	..	..	..	..	..	..	..	..	*32*	*82*	
14	..	*1*	*1*	..	..	..	..	..	..	..	..	..	..	..	..	..	..	*1*	..	*14*	*28*	
18	..	..	..	..	..	..	..	..	..	..	..	..	..	..	..	..	..	..	..	*17*	*32*	
465	17	110	85	25	8	10	..	61	14	5	..	10	1	73	1	1	..	118	12	904	1541	3
242	*15*	*94*	*75*	*22*	*8*	*10*	..	*60*	*14*	*5*	..	*10*	*1*	*73*	*1*	*1*	..	*118*	*12*	*709*	*1,111*	
29	..	*3*	*6*	*3*	..	..	..	..	..	..	..	..	..	..	..	..	..	..	..	*31*	*51*	
58	..	*2*	..	..	..	..	..	*1*	..	..	..	..	..	..	..	..	..	..	..	*40*	*104*	
26	*2*	..	..	..	..	..	..	..	..	..	..	..	..	..	..	..	..	..	..	*25*	*42*	
61	..	*1*	*3*	..	..	..	..	..	..	..	..	..	..	..	..	..	..	..	..	*49*	*116*	
27	..	*8*	*1*	..	..	..	..	..	..	..	..	..	..	..	..	..	..	..	..	*30*	*68*	
22	..	*2*	..	..	..	..	..	..	..	..	..	..	..	..	..	..	..	..	..	*20*	*49*	
211	6	50	57	22	7	..	..	13	..	3	..	..	..	6	..	1	..	6	1	289	547	4
135	*1*	*49*	*55*	*11*	*1*	..	..	*12*	..	*3*	..	..	..	*6*	..	*1*	..	*6*	*1*	*223*	*387*	
76	*5*	*1*	*2*	*11*	*6*	..	..	*1*	..	..	..	..	..	..	..	..	..	..	..	*66*	*160*	
178	..	*11*	..	..	..	..	..	..	..	..	..	..	..	..	..	..	..	..	..	200	348	5
59	..	*5*	..	..	..	..	..	..	..	..	..	..	..	..	..	..	..	..	..	*63*	*105*	
20	..	*2*	..	..	..	..	..	..	..	..	..	..	..	..	..	..	..	..	..	*35*	*44*	
24	..	*3*	..	..	..	..	..	..	..	..	..	..	..	..	..	..	..	..	..	*35*	*60*	
49	..	*1*	..	..	..	..	..	..	..	..	..	..	..	..	..	..	..	..	..	*43*	*87*	
26	..	..	..	..	..	..	..	..	..	..	..	..	..	..	..	..	..	..	..	*24*	*52*	
338	125	137	137	35	..	1	..	15	1	..	..	..	..	4	..	1	..	14	2	493	744	6
188	*63*	*90*	*80*	*6*	..	*1*	..	*15*	*1*	..	..	..	..	*4*	..	*1*	..	*13*	*2*	*322*	*492*	
80	*16*	*16*	*20*	..	..	..	..	..	..	..	..	..	..	..	..	..	..	*1*	..	*79*	*128*	
24	*9*	*5*	*4*	*9*	..	..	..	..	..	..	..	..	..	..	..	..	..	..	..	*38*	*49*	
29	*26*	*20*	*19*	*15*	..	..	..	..	..	..	..	..	..	..	..	..	..	..	..	*40*	*51*	
17	*11*	*6*	*14*	*5*	..	..	..	..	..	..	..	..	..	..	..	..	..	..	..	*14*	*24*	
475	141	183	168	16	*1*	..	..	59	14	9	2	1	..	39	2	6	..	32	12	701	1045	7
42	..	4	50	..	..	..	..	..	..	..	..	..	..	..	..	..	..	..	..	47	42	8
82	..	41	110	..	..	..	..	..	..	1	..	..	..	..	..	..	..	3	..	103	96	9
230	7	165	146	3	..	..	..	25	1	1	..	2	..	11	..	..	..	20	6	372	699	10
76	1	38	42	..	..	..	..	..	..	..	..	..	..	*1*	..	..	..	2	..	89	149	11
..	..	..	..	..	..	..	..	..	..	Uninhabited		..	..	..	..	..	..	..	..	..	..	12
189	1	61	66	1	..	..	..	16	2	..	..	..	..	1	..	..	..	7	..	291	479	13
67	..	*44*	*53*	..	..	..	..	..	..	..	..	..	..	..	..	..	..	*2*	..	*94*	*151*	
122	*1*	*17*	*13*	*1*	..	..	..	*16*	*2*	..	..	..	..	*1*	..	..	..	*5*	..	*197*	*328*	
60	2	40	14	..	..	..	..	..	..	..	..	..	..	..	..	..	..	2	..	77	143	14
270	9	100	100	5	..	..	..	2	..	21	..	1	..	10	..	2	..	15	2	383	616	15
15	13	3	7	..	..	..	..	..	..	..	..	..	..	..	..	..	..	..	..	29	13	16
88	70	18	17	..	..	..	..	..	..	..	..	..	..	..	..	..	..	1	..	82	101	17
..	..	..	..	..	..	..	..	..	..	Uninhabited		..	..	..	..	..	..	..	..	..	..	18
6	5	..	..	..	..	..	..	..	..	..	..	..	..	..	..	..	..	..	..	9	4	19
89	76	53	42	..	..	..	..	7	3	1	1	..	..	3	..	..	..	7	1	150	159	20
..	..	..	..	..	..	..	..	..	..	Uninhabited		..	..	..	..	..	..	..	..	..	..	21
343	251	169	165	7	..	..	..	27	8	7	1	..	..	27	4	1	..	21	2	490	613	22

PRIMARY CENSUS ABSTRACT

L.C No.	Name of Village/ Town/Ward/ Urban Block	Area of village in Acres and of Town/ Ward in Km²	Occupiad residential houses	No. of Households	Total Population (including institutional and houseless population)			Scheduled Castes		Scheduled Tribes		Literate and educated persons		(I-IX) Total Workers	
					P	M	F	M	F	M	F	M	F	M	F
1	2	3	4	5	6	7	8	9	10	11	12	13	14	15	16
23	Awali	1,644.74	4	4	31	16	15	..	..	..	1	..	..	8	11
24	Gandhawad	2,030.89	182	182	1,137	552	585	75	72	71	63	189	44	312	239
25	Ichchhapur	1.138.72	147	151	894	497	397	100	83	6	2	108	10	240	94
26	Daulat Pipari	831.55	..	..	..	Uninhabited		..	..	..	..	..	..	..	..
27	Gawala	2,208.83	27	27	146	77	69	17	6	53	53	9	2	49	27
28	Borda	1,112.78	..	..	..	Uninhabited		..	..	..	..	..	..	..	..
29	Chandawad	1,351.82	31	31	167	96	71	12	9	68	53	18	..	59	36
30	Kamodwada	1,297.01	80	80	468	244	224	39	24	72	81	20	..	140	101
	Kamodwada		*56*	*56*	*345*	*184*	*161*	*29*	*17*	*25*	*26*	*7*	..	*102*	*71*
	Bedipura		*24*	*24*	*123*	*60*	*63*	*10*	*7*	*47*	*55*	*13*	..	*38*	*30*
31	Satawad	2,333.08	85	95	710	375	335	52	39	187	194	186	30	201	155
32	Salya	1,590.49	..	.	..	Uninhabited		..	..	..	..	..	..	..	..
33	Bhamori Khurd	1,076.91	17	17	88	41	47	1	2	40	45	16	5	25	24
34	Gyaspura (Tappasegaon)	237.32	22	22	119	54	65	..	..	54	65	3	1	20	4
35	Jamothi	1,592.36	101	101	684	363	321	40	28	267	243	123	39	140	42
36	Birla	2,732.37	108	130	848	443	405	14	8	410	380	78	3	218	38
	Birla		*38*	*43*	*327*	*174*	*153*	*14*	*8*	*141*	*128*	*53*	*3*	*89*	*22*
	Sidbayabadi		*34*	*41*	*229*	*126*	*103*	..	..	*126*	*103*	*11*	..	*56*	*13*
	Dhawariya		*23*	*23*	*137*	*65*	*72*	..	..	*65*	*72*	..	..	*37*	*2*
	Thatapura		*13*	*23*	*155*	*78*	*77*	..	..	*78*	*77*	*14*	..	*36*	*1*
37	Talakpura	1,380.48	150	190	1,117	581	536	49	58	405	387	210	39	303	59
38	Jamanya (Tappsegaon)	1,643.62	61	69	495	238	257	2	4	236	253	46	1	131	131
	Jamanya		*33*	*37*	*263*	*123*	*140*	*2*	*4*	*121*	*136*	*33*	..	*67*	*59*
	Khandapura		*9*	*10*	*88*	*43*	*45*	..	..	*43*	*45*	*2*	..	*27*	*26*
	Tukadyapura		*8*	*10*	*70*	*38*	*32*	..	..	*38*	*32*	*7*	..	*20*	*20*
	Basdaulyapura		*11*	*12*	*74*	*34*	*40*	..	..	*34*	*40*	*4*	*1*	*17*	*26*
39	Jalgaon	1,020.93	56	57	390	199	191	14	17	175	160	14	10	105	95
40	Bhikar Khedi	1,931.20	48	57	418	210	208	8	7	202	201	19	1	108	3
	Bhikarkhedi		*26*	*32*	*218*	*108*	*110*	*8*	*7*	*100*	*103*	*12*	*1*	*59*	*3*
	Dhawalya badi		*22*	*25*	*200*	*102*	*98*	..	..	*102*	*98*	*7*	..	*49*	..
41	Domwada	1,621.38	65	74	505	259	246	4	7	178	178	26	1	*127*	..
	Patelpura		*20*	*24*	*165*	*90*	*75*	*4*	*7*	*9*	*7*	*13*	*1*	*49*	..
	Bhanjaryapura		*18*	*20*	*131*	*72*	*59*	..	..	*72*	*59*	*9*	..	*34*	..
	Sindhya Mal.		*27*	*30*	*209*	*97*	*112*	..	..	*97*	*112*	*4*	..	*44*	..
42	Golwadi	2,522.24	175	258	994	498	496	46	53	277	267	138	27	289	196
	Golwadi		*140*	*193*	*769*	*387*	*382*	*46*	*53*	*167*	*158*	*130*	*27*	*221*	*133*
	Piplyapura		*22*	*40*	*127*	*61*	*66*	..	..	*61*	*66*	*4*	..	*38*	*42*
	Tidakya Khedi		*9*	*18*	*60*	*31*	*29*	..	..	*30*	*24*	*1*	..	*20*	*12*
	Dhawalya Khedi		*4*	*7*	*38*	*19*	*19*	..	..	*19*	*19*	*3*	..	*10*	*9*
43	Kham Kheda Tappasegaon	2,339.59	109	130	845	448	397	36	34	282	217	71	11	240	2
	Kham Kheda		*85*	*101*	*662*	*349*	*313*	*36*	*34*	*183*	*163*	*71*	*11*	*187*	*2*
	Jamalya Wadi		*15*	*17*	*107*	*56*	*51*	..	..	*56*	*21*	..	..	*29*	..
	Dhanbeda		*9*	*12*	*76*	*43*	*33*	..	..	*43*	*33*	..	..	*24*	..
44	Dam Kheda	945.69	32	32	193	105	88	..	..	104	88	1	..	51	..
45	Rehgun	1,217.46	108	117	737	370	367	35	42	331	323	3	..	187	154
	Patelpura		*16*	*17*	*128*	*61*	*67*	*26*	*30*	*35*	*37*	*1*	..	*30*	*27*
	Chidyapura		*24*	*24*	*163*	*76*	*87*	*3*	*7*	*69*	*78*	*2*	..	*40*	*29*
	Chokidar		*52*	*56*	*348*	*179*	*169*	*6*	*5*	*173*	*164*	..	..	*88*	*78*
	Amlyapura		*16*	*20*	*98*	*54*	*44*	..	..	*54*	*44*	..	..	*29*	*20*
46	Seetapuri	1,063.41	36	37	213	105	108	7	7	78	81	2	..	68	72
	Patelpura		*25*	*25*	*148*	*74*	*74*	*7*	*7*	*65*	*66*	*2*	..	*46*	*49*
	Jhiranyapura		*8*	*8*	*46*	*22*	*24*	..	..	*4*	*5*	..	..	*16*	*16*
	Moripura		*3*	*4*	*19*	*9*	*10*	..	..	*9*	*10*	..	..	*6*	*7*
47	Kol Kheda	473.54	44	44	314	154	160	9	3	145	157	1	..	70	..

WORKERS																						
I		II		III		IV		V(a)		V(b)		VI		VII		VIII		IX		X Non-Workers		L.C. No.
M	F	M	F	M	F	M	F	M	F	M	F	M	F	M	F	M	F	M	F	M	F	
17	18	19	20	21	22	23	24	25	26	27	28	29	30	31	32	33	34	35	36	37	38	1
..	..	8	11	..	..	..	..	..	..	..	..	..	..	..	..	..	..	..	..	8	4	23
208	170	68	68	5	..	..	..	10	..	..	..	..	..	11	..	..	..	10	1	240	346	24
133	4	91	90	1	..	..	..	5	..	..	..	..	..	4	..	..	..	6	..	257	303	25
..	..	..	..	..	..	..	..	..	..	Uninhabited		..	..	..	..	..	..	..	..	..	..	26
19	*1*	*29*	*26*	..	..	..	..	..	..	..	..	..	..	..	..	..	..	1	..	28	42	27
..	..	..	..	..	..	..	..	..	..	Uninhabited		..	..	..	..	..	..	..	..	..	..	28
11	5	44	29	2	1	..	..	1	1	..	..	..	..	..	..	..	..	1	..	37	35	29
76	49	57	50	2	1	..	..	1	1	..	..	..	..	1	..	..	..	3	..	104	123	30
73	*48*	*25*	*22*	*1*	*1*	..	..	..	..	..	..	..	..	*1*	..	..	..	*2*	..	*82*	*90*	
3	*1*	*32*	*28*	*1*	..	..	..	*1*	*1*	..	..	..	..	..	..	..	..	*1*	..	*22*	*33*	
124	113	55	42	7	..	..	..	5	..	4	..	..	..	2	..	..	..	4	..	174	180	31
..	..	..	..	..	..	..	..	..	..	Uninhabited		..	..	..	..	..	..	..	..	..	..	32
22	24	1	..	1	..	..	..	..	..	..	..	..	..	..	..	..	..	1	..	16	23	33
17	2	3	2	..	..	..	..	..	..	..	..	..	..	..	..	..	..	..	..	34	61	34
73	3	64	39	..	..	..	..	..	..	1	..	..	..	1	..	..	..	1	..	223	279	35
175	3	39	35	1	..	..	..	1	..	..	..	..	..	..	..	..	..	2	..	225	367	36
55	*1*	*30*	*21*	*1*	..	..	..	*1*	..	..	..	..	..	..	..	..	..	*2*	..	*85*	*131*	
49	*1*	*7*	*12*	..	..	..	..	..	..	..	..	..	..	..	..	..	..	..	..	*70*	*90*	
36	*1*	*1*	*1*	..	..	..	..	..	..	..	..	..	..	..	..	..	..	..	..	*28*	*70*	
35	..	*1*	*1*	..	..	..	..	..	..	..	..	..	..	..	..	..	..	..	..	*42*	*76*	
194	9	76	46	2	..	..	..	3	..	4	..	1	..	6	1	..	..	17	3	278	477	37
107	105	23	26	..	..	..	..	..	..	..	..	..	..	..	..	..	..	1	..	107	126	38
51	*45*	*15*	*14*	..	..	..	..	..	..	..	..	..	..	..	..	..	..	*1*	..	*56*	*81*	
25	*21*	*2*	*5*	..	..	..	..	..	..	..	..	..	..	..	..	..	..	..	..	*16*	*19*	
20	20	..	..	..	..	..	..	..	..	..	..	..	..	..	..	..	..	..	..	*18*	*12*	
11	*19*	*6*	*7*	..	..	..	..	..	..	..	..	..	..	..	..	..	..	..	..	*17*	*14*	
73	70	23	24	..	..	..	..	5	1	..	..	1	..	1	..	..	..	2	..	94	96	39
100	..	7	3	..	..	..	..	..	..	..	..	..	..	..	..	1	..	..	..	102	205	40
51	..	*7*	*3*	..	..	..	..	..	..	..	..	..	..	..	..	*1*	..	..	..	*49*	*107*	
49	..	..	..	..	..	..	..	..	..	..	..	..	..	..	..	..	..	..	..	*53*	*98*	
124	..	1	..	..	..	..	..	..	..	..	..	..	..	1	..	..	..	1	..	132	246	41
46	..	*1*	..	..	..	..	..	..	..	..	..	..	..	*1*	..	..	..	*1*	..	*41*	*75*	
34	..	..	..	..	..	..	..	..	..	..	..	..	..	..	..	..	..	..	..	*38*	*59*	
44	..	..	..	..	..	..	..	..	..	..	..	..	..	..	..	..	..	..	..	*53*	*112*	
221	143	34	41	3	..	..	..	14	10	..	..	..	..	11	..	..	..	6	2	209	300	42
153	*80*	*34*	*41*	*3*	..	..	..	*14*	*10*	..	..	..	..	*11*	..	..	..	*6*	*2*	*166*	*249*	
38	*42*	..	..	..	..	..	..	..	..	..	..	..	..	..	..	..	..	..	..	*23*	*24*	
20	*12*	..	..	..	..	..	..	..	..	..	..	..	..	..	..	..	..	..	..	*11*	*17*	
10	*9*	..	..	..	..	..	..	..	..	..	..	..	..	..	..	..	..	..	..	*9*	*10*	
214	1	*15*	1	..	..	..	..	3	..	..	..	..	.	4	..	..	..	4	..	208	395	43
161	*1*	*15*	*1*	..	..	..	..	*3*	..	..	..	..	..	*4*	..	..	..	*4*	..	*162*	*311*	
29	..	..	..	..	..	..	..	..	..	..	..	..	..	..	..	..	..	..	..	*27*	*51*	
24	..	..	..	..	..	..	..	..	..	..	..	..	..	..	..	..	..	..	..	*19*	*33*	
51	..	..	..	..	..	..	..	..	..	..	..	..	..	..	..	..	..	..	..	54	88	44
185	154	..	..	..	..	..	..	1	..	..	..	..	..	..	..	..	..	1	..	183	213	45
30	*27*	..	..	..	..	..	..	..	..	..	..	..	..	..	..	..	..	..	..	*31*	*40*	
38	*29*	..	..	..	..	..	..	*1*	..	..	..	..	..	..	..	..	..	*1*	..	*36*	*58*	
88	*78*	..	..	..	..	..	..	..	..	..	..	..	..	..	..	..	..	..	..	*91*	*91*	
29	*20*	..	..	..	..	..	..	..	..	..	..	..	..	..	..	..	..	..	..	*25*	*24*	
56	60	11	12	..	..	..	..	..	..	..	..	..	..	..	..	..	..	1	..	37	36	46
35	*38*	*10*	*11*	..	..	..	..	..	..	..	..	..	..	..	..	..		*1*	..	*28*	*25*	
16	*16*	..	..	..	..	..	..	..	..	..	..	..	..	..	..	..	.	..	..	*6*	*8*	
5	*6*	*1*	*1*	..	..	..	.	..	..	..	..	..	..	..	..	..	..	..	..	*3*	*3*	
68	..	2	..	..	.	..	..	-	-	.	..	..	..	..		..	..	..	..	84	160	47

PRIMARY CENSUS ABSTRACT

L.C. No.	Name of Village/ Town/Ward/ Urban Block	Area of village in Acres and of Town/ Ward in Km²	Occupied residential houses	No. of Households	Total Population (including institutioual and houseless population)			Scheduled Castes		Scheduled Tribes		Literate and educated persons		(I-IX) Total Workers	
					P	M	F	M	F	M	F	M	F	M	F
1	2	3	4	5	6	7	8	9	10	11	12	13	14	15	16
	Patelpura		*33*	*33*	*225*	*106*	*119*	*9*	*3*	*97*	*116*	..	..	*48*	..
	Dodhwapura		*6*	*6*	*55*	*30*	*25*	..	..	*30*	*25*	..	..	*13*	..
	Chawadyapura		*5*	*5*	*34*	*18*	*16*	..	..	*18*	*16*	*1*	..	*9*	..
48	Terri	1,056.95	80	92	555	276	279	..	..	276	279	..	..	129	3
	Dharyapura		*23*	*31*	*162*	*84*	*78*	..	..	*84*	*78*	..	..	*34*	..
	Rautpura		*12*	*13*	*112*	*57*	*55*	..	..	*57*	*55*	..	..	*24*	..
	Moripura		*45*	*48*	*281*	*135*	*146*	..	..	*135*	*146*	..	..	*71*	*3*
49	Achhalwadi	1,012.50	97	100	704	329	375	6	10	321	365	14	1	209	208
	Jawaryapura		*44*	*44*	*318*	*154*	*164*	*2*	*3*	*150*	*161*	*10*	*1*	*96*	*89*
	Malpura		*17*	*17*	*126*	*59*	*67*	..	..	*59*	*67*	..	..	*35*	*38*
	Solyapura		*21*	*21*	*158*	*73*	*85*	..	..	*73*	*85*	*2*	..	*45*	*45*
	Moripura		*15*	*18*	*102*	*43*	*59*	*4*	*7*	*39*	*52*	*2*	..	*33*	*36*
50	Satawad (Chichgarh)	632.34	24	27	177	90	87	..	..	90	87	3	..	36	..
	Bamathyapura		*10*	*13*	*73*	*33*	*40*	..	..	*33*	*40*	*2*	..	*17*	..
	Mujaldapura		*14*	*14*	*104*	*57*	*47*	..	..	*57*	*47*	*1*	..	*19*	..
51	Chichgarh	1,429.97	110	115	786	387	399	23	18	364	381	18	..	188	..
	Patelpura		*55*	*55*	*400*	*189*	*211*	*7*	*8*	*182*	*203*	*8*	..	*98*	..
	Bedipura		*35*	*38*	*240*	*122*	*118*	*12*	*10*	*110*	*108*	*10*	..	*56*	..
	Khandapura		*20*	*22*	*146*	*76*	*70*	*4*	..	*72*	*70*	..	..	*34*	..
52	Lehaku	1,754.26	126	148	1,006	494	512	54	53	405	435	148	130	279	155
	Lehaku		*79*	*92*	*599*	*303*	*296*	*54*	*53*	*214*	*219*	*134*	*129*	*173*	*66*
	Manjapura		*8*	*10*	*84*	*42*	*42*	..	..	*42*	*42*	..	..	*26*	*16*
	Motlapura		*32*	*39*	*269*	*128*	*141*	..	..	*128*	*141*	*8*	..	*66*	*62*
	Palaspura		*7*	*7*	*54*	*21*	*33*	..	..	*21*	*33*	*6*	*1*	*14*	*11*
53	Jogwada	824.10	50	50	375	183	192	4	5	179	187	4	..	97	6
54	Chichli	540.21	33	34	280	140	140	..	..	140	140	16	..	63	10
55	Saradpura	1,108.18	94	104	587	309	278	6	4	303	274	28	..	184	87
	Bediapura		*25*	*26*	*167*	*86*	*81*	..	..	*86*	*81*	*6*	..	*56*	*29*
	Patelpura		*17*	*19*	*111*	*60*	*51*	*6*	*4*	*54*	*47*	*11*	..	*32*	*21*
	Rautpura		*24*	*28*	*128*	*70*	*58*	..	..	*70*	*58*	*4*	..	*38*	*14*
	Jamuniya Pura		*28*	*31*	*181*	*93*	*88*	..	..	*93*	*88*	*7*	..	*58*	*23*
56	Baneehar Tapa Segan	2,055.19	111	119	830	416	414	14	20	398	389	13	..	220	127
	Tapu Kala		*14*	*16*	*101*	*48*	*53*	..	..	*46*	*51*	*3*	..	*26*	*15*
	Bedipura		*23*	*23*	*162*	*80*	*82*	..	..	*80*	*82*	..	..	*48*	*33*
	Amlipura		*24*	*25*	*182*	*97*	*85*	..	..	*97*	*85*	*1*	..	*49*	*35*
	Patelpura		*17*	*20*	*162*	*76*	*86*	*14*	*20*	*60*	*63*	*9*	..	*39*	*24*
	Kawati Jhira		*33*	*35*	*223*	*115*	*108*	..	..	*115*	*108*	..	..	*58*	*20*
57	Keli	1,452.39	175	205	1,280	653	627	32	29	395	366	260	110	326	87
	Keligram		*164*	*194*	*1,230*	*630*	*600*	*32*	*29*	*383*	*350*	*257*	*110*	*310*	*79*
	Labariyapani		*11*	*11*	*50*	*23*	*27*	..	..	*12*	*16*	*3*	..	*16*	*8*
58	Jojalwadi	1,259.47	92	100	606	312	294	30	27	282	267	21	2	142	93
	Mal Falya		*8*	*10*	*150*	*75*	*75*	*5*	*8*	*70*	*67*	*4*	..	*36*	*25*
	Talab Falya		*17*	*19*	*135*	*71*	*64*	..	..	*71*	*64*	*1*	..	*28*	*14*
	Patelpura		*25*	*27*	*61*	*28*	*33*	*1*	*2*	*27*	*31*	*4*	*1*	*14*	*12*
	Bedipura		*21*	*23*	*118*	*67*	*51*	*19*	*14*	*48*	*37*	*9*	*1*	*32*	*24*
	Khanda		*21*	*21*	*142*	*71*	*71*	*5*	*3*	*66*	*68*	*3*	..	*32*	*18*
59	Panali	2,584.23	151	178	1,126	575	551	65	69	472	448	80	11	275	9
	Panali		*100*	*117*	*715*	*372*	*343*	*28*	*32*	*306*	*277*	*74*	*10*	*188*	*9*
	Mal		*12*	*14*	*74*	*37*	*37*	*37*	*37*	..	..	..	..	*21*	..
	Kaldi		*39*	*47*	*337*	*166*	*171*	..	..	*166*	*171*	*6*	*1*	*66*	..
60	Upadi	2,112.09	86	116	774	375	399	15	12	352	384	31	2	182	108
	Akhadiya		*15*	*30*	*228*	*101*	*127*	..	..	*101*	*127*	*3*	..	*46*	*28*
	Kheda		*26*	*31*	*201*	*102*	*99*	*15*	*12*	*83*	*87*	*19*	*1*	*53*	*27*

WORKERS																						
I		II		III		IV		V(a)		V(b)		VI		VII		VIII		IX		X Non-Workers		L.C. N.
M	F	M	F	M	F	M	F	M	F	M	F	M	F	M	F	M	F	M	F	M	F	
17	18	19	20	21	22	23	24	25	26	27	28	29	30	31	32	33	34	35	36	37	38	1
46	..	*2*	..	..	..	..	..	..	..	..	..	..	..	..	..	..	..	..	..	*58*	*119*	
13	..	..	..	..	..	..	..	..	..	..	..	..	..	..	..	..	..	..	..	*17*	*25*	
9	..	..	..	..	..	..	..	..	..	..	..	..	..	..	..	..	..	..	..	*9*	*16*	
122	2	5	1	..	..	..	..	..	..	..	..	..	..	2	..	..	..	..	..	147	276	48
34	..	..	..	..	..	..	..	..	..	..	..	..	..	..	..	..	..	..	..	*50*	*78*	
24	..	..	..	..	..	..	..	..	..	..	..	..	..	..	..	..	..	..	..	*33*	*55*	
64	*2*	*5*	*1*	..	..	..	..	..	..	..	..	..	..	*2*	..	..	..	..	..	*64*	*143*	
196	196	9	12	..	..	..	..	..	..	..	..	..	..	2	..	..	..	2	..	120	167	49
91	*86*	*2*	*3*	..	..	..	..	..	..	..	..	..	..	*2*	..	..	..	*1*	..	*58*	*75*	
34	*37*	*1*	*1*	..	..	..	..	..	..	..	..	..	..	..	..	..	..	..	..	*24*	*29*	
45	*45*	..	..	..	..	..	..	..	..	..	..	..	..	..	..	..	..	..	..	*28*	*40*	
26	*28*	*6*	*8*	..	..	..	..	..	..	..	..	..	..	..	..	..	..	*1*	..	*10*	*23*	
36	..	..	..	..	..	..	..	..	..	..	..	..	..	..	..	..	..	..	..	54	87	50
17	..	..	..	..	..	..	..	..	..	..	..	..	..	..	..	..	..	..	..	*16*	*40*	
19	..	..	..	..	..	..	..	..	..	..	..	..	..	..	..	..	..	..	..	*38*	*47*	
170	..	16	..	..	..	..	..	..	..	..	..	..	..	..	..	..	..	2	..	199	399	51
91	..	*6*	..	..	..	..	..	..	..	..	..	..	..	..	..	..	..	*1*	..	*91*	*211*	
48	..	*7*	..	..	..	..	..	..	..	..	..	..	..	..	..	..	..	*1*	..	*66*	*118*	
31	..	*3*	..	..	..	..	..	..	..	..	..	..	..	..	..	..	..	..	..	*42*	*70*	
211	126	47	28	3	..	..	..	6	..	1	..	..	..	6	..	..	..	5	1	215	357	52
112	*42*	*41*	*23*	*3*	..	..	..	*6*	..	..	..	..	..	*6*	..	..	..	*5*	*1*	*130*	*230*	
26	*16*	..	..	..	..	..	..	..	..	..	..	..	..	..	..	..	..	..	..	*16*	*26*	
59	*57*	*6*	*5*	..	..	..	..	..	..	*1*	..	..	..	..	..	..	..	..	..	*62*	*79*	
14	*11*	..	..	..	..	..	..	..	..	..	..	..	..	..	..	..	..	..	..	*7*	*22*	
95	6	..	..	..	..	..	..	*2*	..	..	..	..	..	..	..	..	..	..	..	86	186	53
63	10	..	..	..	..	..	..	..	..	..	..	..	..	..	..	..	..	..	..	77	130	54
154	73	7	4	22	10	..	..	1	..	..	..	..	..	..	..	..	..	..	..	125	191	55
47	*26*	..	..	*9*	*3*	..	..	..	..	..	..	..	..	..	..	..	..	..	..	*30*	*52*	
22	*13*	*4*	*4*	*5*	*4*	..	..	*1*	..	..	..	..	..	..	..	..	..	..	..	*28*	*30*	
32	*14*	*3*	..	*3*	..	..	..	..	..	..	..	..	..	..	..	..	..	..	..	*32*	*44*	
53	*20*	..	..	*5*	*3*	..	..	..	..	..	..	..	..	..	..	..	..	..	..	*35*	*65*	
199	123	1	3	15	1	..	..	1	..	..	..	..	..	1	..	..	..	3	..	196	287	56
26	*13*	..	*1*	..	*1*	..	..	..	..	..	..	..	..	..	..	..	..	..	..	*22*	*38*	
42	*33*	*1*	..	*3*	..	..	..	..	..	..	..	..	..	..	..	..	..	*2*	..	*32*	*49*	
43	*35*	..	..	*6*	..	..	..	..	..	..	..	..	..	..	..	..	..	..	..	*48*	*50*	
32	*22*	..	*2*	*4*	..	..	..	*1*	..	..	..	..	..	*1*	..	..	..	*1*	..	*37*	*62*	
56	*20*	..	..	*2*	..	..	..	..	..	..	..	..	..	..	..	..	..	..	..	*57*	*88*	
176	56	39	18	11	7	..	..	23	2	8	..	..	..	44	2	2	..	23	2	327	540	57
162	*50*	*39*	*18*	*9*	*5*	..	..	*23*	*2*	*8*	..	..	..	*44*	*2*	*2*	..	*23*	*2*	*320*	*521*	
14	*6*	..	..	*2*	*2*	..	..	..	..	..	..	..	..	..	..	..	..	..	..	*7*	*19*	
125	70	*4*	11	..	..	..	..	13	12	..	..	..	..	..	..	..	..	..	..	170	201	58
31	*20*	*1*	*2*	..	..	..	..	*4*	*3*	..	..	..	..	..	..	..	..	..	..	*39*	*50*	
27	*14*	*1*	..	..	..	..	..	..	..	..	..	..	..	..	..	..	..	..	..	*43*	*50*	
13	*6*	*1*	*6*	..	..	..	..	..	..	..	..	..	..	..	..	..	..	..	..	*14*	*21*	
22	*14*	*1*	*3*	..	..	..	..	*9*	*7*	..	..		..	..	..	..	..	..	..	*35*	*27*	
32	*16*	..	..	..	..	..	..	..	*2*	..	..	..	..	..	..	..	..	..	..	*39*	*53*	
220	3	38	5	..	..	..	..	5	..	1	..	..	..	6	1	..	..	5	..	300	542	59
135	*3*	*36*	*5*	..	..	..	..	*5*	..	*1*	..	..	..	*6*	*1*	..	..	*5*	..	*184*	*334*	
20	..	*1*	..	..	..	..	..	..	..	..	..	..	..	..	..	..	..	..	..	*16*	*37*	
65	..	*1*	..	..	..	..	..	..	..	..	..	..	..	..	..	..	..	..	..	*100*	*171*	
161	95	18	13	..	..	..	..	..	..	..	..	..	..	2	..	..	..	1	..	193	291	60
43	*26*	*3*	*2*	..	..	..	..	..	..	..	..	..	..	..	..	..	..	..	..	*55*	*99*	
41	*21*	*11*	*6*	..	..	..	..	..	..	..	..	..	..	..	..	..	..	*1*	..	*49*	*72*	

PRIMARY CENSUS ABSTRACT

L.C. No.	Name of Village/ Town/Ward/ Urban Block	Area of village in Acres and of Town/ Ward in Km²	Occupied residential house	No. of Households	Total Population (including institutional and houseless population)			Scheduled Castes		Scheduled Tribes		Literate and educated persons		(I-IX) Total Workers	
					P	M	F	M	F	M	F	M	F	M	F
1	2	3	4	5	6	7	8	9	10	11	12	13	14	15	16
	Basariya Falya		*10*	*12*	*81*	*36*	*45*	..	..	*36*	*45*	*2*	..	*21*	*13*
	Ramkula		*14*	*15*	*88*	*43*	*45*	..	..	*39*	*42*	*3*	..	*22*	*14*
	Kadwali		*21*	*28*	*176*	*93*	*83*	..	..	*93*	*83*	*4*	*1*	*40*	*26*
61	Bori	338.77	18	26	177	91	86	..	..	91	86	..	..	41	23
62	Panwada	3,851.26	210	228	1,522	772	750	23	20	725	701	16	1	426	106
	Patelpura		*17*	*19*	*112*	*56*	*56*	*23*	*20*	*32*	*34*	*6*	..	*32*	*11*
	Mujalda		*11*	*13*	*77*	*47*	*30*	..	..	*47*	*30*	*1*	..	*24*	*5*
	Dhawalyapura		*17*	*25*	*154*	*76*	*78*	..	..	*76*	*78*	..	..	*36*	*9*
	Nawalya		*5*	*9*	*35*	*23*	*12*	..	..	*23*	*12*	..	..	*14*	*2*
	Mankariya		*10*	*11*	*62*	*30*	*32*	..	..	*30*	*32*	..	..	*16*	*3*
	Achaliya Dewada		*24*	*24*	*204*	*102*	*102*	..	..	*101*	*102*	*1*	..	*56*	*20*
	Jhetariya		*28*	*29*	*162*	*85*	*77*	..	..	*85*	*77*	*1*	..	*44*	*14*
	Dabariya Jhopadiya		*29*	*29*	*206*	*99*	*107*	..	..	*99*	*107*	..	..	*57*	*15*
	Nahala Falya		*14*	*14*	*99*	*50*	*49*	..	..	*50*	*49*	*2*	..	*30*	*13*
	Madiwas Falya		*11*	*11*	*83*	*40*	*43*	..	..	*40*	*43*	*2*	..	*25*	*11*
	Sikdar		*20*	*20*	*150*	*77*	*73*	..	..	*55*	*46*	*3*	*1*	*50*	*3*
	Lediya Mal		*24*	*24*	*178*	*87*	*91*	..	..	*87*	*91*	..	..	*42*	..
63	Deoli	1,488.39	98	98	708	351	357	2	4	349	353	23	4	228	20
	Kavchhaya		*13*	*13*	*93*	*41*	*52*	..	..	*41*	*52*	..	..	*29*	*5*
	Kheda		*9*	*9*	*67*	*34*	*33*	..	..	*34*	*33*	..	..	*21*	*3*
	Chenawala		*5*	*5*	*35*	*17*	*18*	..	..	*17*	*18*	*1*	..	*12*	*1*
	Nathu Bhopadiya		*10*	*10*	*77*	*46*	*31*	..	..	*46*	*31*	*5*	..	*24*	*2*
	Chandu Kiradiya		*3*	*3*	*32*	*20*	*12*	..	..	*20*	*12*	*1*	..	*12*	..
	Bhurumember		*8*	*8*	*41*	*21*	*20*	..	..	*21*	*20*	..	..	*15*	*1*
	Patelpura		*12*	*12*	*97*	*46*	*51*	..	..	*46*	*51*	*6*	..	*29*	*2*
	Khal		*5*	*5*	*39*	*15*	*24*	..	..	*15*	*24*	..	..	*11*	..
	Bas Falya		*7*	*7*	*53*	*25*	*28*	..	..	*25*	*28*	*6*	*4*	*15*	*1*
	Kekadiya Jhopadiya		*14*	*14*	*88*	*50*	*38*	*2*	*4*	*48*	*34*	*1*	..	*32*	*5*
	Nansing Patel		*12*	*12*	*86*	*36*	*50*	..	..	*36*	*50*	*3*	..	*28*	..
64	Golpura	188.17	16	16	126	58	68	..	..	36	48	12	..	40	2
	Golpura		*7*	*7*	*64*	*28*	*36*	..	..	*28*	*36*	*6*	..	*20*	*1*
	Sikli Pura		*9*	*9*	*62*	*30*	*32*	..	..	*8*	*12*	*6*	..	*20*	*1*
65	Sangwi (Jalalabad)	1,587.91	153	154	1,136	568	568	29	16	497	506	60	7	300	24
	Nichewala		*54*	*54*	*369*	*191*	*178*	*29*	*16*	*158*	*153*	*33*	*4*	*105*	*18*
	Sarpanch pura		*7*	*7*	*144*	*68*	*76*	..	..	*65*	*74*	*16*	*3*	*33*	*1*
	Malpura		*14*	*14*	*116*	*56*	*60*	..	..	*21*	*25*	*9*	..	*31*	*1*
	Kiradiya		*10*	*10*	*70*	*37*	*33*	..	..	*37*	*33*	..	..	*16*	..
	Niwad		*38*	*39*	*262*	*127*	*135*	..	..	*127*	*135*	..	..	*69*	..
	Kheda		*30*	*30*	*175*	*89*	*86*	..	..	*89*	*86*	*2*	..	*46*	*4*
66	Bhadwali	1,151.40	96	96	662	335	327	23	20	247	239	70	21	170	15
	Bhadwali		*70*	*70*	*452*	*224*	*228*	*23*	*20*	*136*	*140*	*62*	*21*	*119*	*14*
	Siklipura		*15*	*15*	*119*	*68*	*51*	..	..	*68*	*51*	*5*	..	*31*	*1*
	Niche falya		*11*	*11*	*91*	*43*	*48*	..	..	*43*	*48*	*3*	..	*20*	..
67	Chhipee pura	1,284.67	110	110	697	337	360	8	5	329	355	10	..	198	178
	Kirdiya para		*29*	*29*	*196*	*95*	*101*	*5*	*4*	*90*	*97*	*7*	..	*53*	*45*
	Mutariya falya		*17*	*17*	*110*	*51*	*59*	..	..	*51*	*59*	..	..	*34*	*30*
	Ambapura		*18*	*18*	*96*	*42*	*54*	..	..	*42*	*54*	*1*	..	*23*	*26*
	Rupla Tala		*16*	*16*	*109*	*57*	*52*	.	..	*57*	*52*	*1*	..	*30*	*28*
	Nawad		*30*	*30*	*186*	*92*	*94*	*3*	*1*	*89*	*93*	*1*	..	*58*	*49*
68	Panya dad	1,140.42	..	.	..	Uninhabited		.	..	.	.	..	..	..	..
69	Mahugaon	2,792.65	68	71	433	223	210	28	26	183	177	38	13	129	111
70	Segwi	972.65	7	7	38	17	21	..	..	17	21	1	..	11	10

KHARGONE TAHSIL

WORKERS																					
I		II		III		IV		V(a)		V(b)		VI		VII		VIII		IX		X Non-Workers		L.C. No.
M	F	M	F	M	F	M	F	M	F	M	F	M	F	M	F	M	F	M	F	M	F	
17	18	19	20	21	22	23	24	25	26	27	28	29	30	31	32	33	34	35	36	37	38	1
21	*13*	..	..	..	..	..	..	..	..	..	..	..	.	..	..	..	..	..	..	*15*	*32*	
19	*13*	*1*	*1*	..	..	..	..	..	.	.	..	..	..	*2*	..	..	..	..	..	*21*	*31*	
37	*22*	*3*	*4*	..	..	..	..	..	..	..	..	..	..	..	..	..	..	..	..	*53*	*57*	
33	18	8	5	..	..	..	..	..	..	..	..	..	..	..	..	..	..	..	..	50	63	61
393	81	29	25	..	..	..	..	2	..	..	..	..	..	..	..	..	..	2	..	346	644	62
21	*8*	*7*	*3*	..	..	..	..	*2*	..	..	..	..	..	..	..	..	.	*2*	..	*24*	*45*	
23	*1*	*1*	*4*	..	..	..	..	..	..	..	..	..	..	..	..	..	..	..	..	*23*	*25*	
36	*8*	..	*1*	..	..	..	..	..	..	..	..	..	..	..	..	..	..	..	..	*40*	*69*	
14	*2*	..	..	..	..	.	..	.	..	..	..	..	..	..	..	..	..	..	..	*9*	*10*	
16	*3*	..	..	..	..	..	..	..	..	..	..	..	..	..	..	..	..	..	..	*14*	*29*	
38	*5*	*18*	*15*	..	..	..	..	..	..	..	..	..	..	..	..	..	..	..	..	*46*	*82*	
43	*12*	*1*	*2*	..	..	..	..	..	..	..	..	..	..	..	..	..	..	..	..	*41*	*63*	
57	*15*	..	..	..	..	..	..	..	..	..	..	..	..	..	..	..	..	..	..	*42*	*92*	
30	*13*	..	..	..	..	..	..	..	..	..	..	..	..	..	..	..	..	..	..	*20*	*36*	
25	*11*	..	..	..	..	..	..	..	.	..	..	..	..	..	..	..	..	..	..	*15*	*32*	
48	*3*	*2*	..	..	..	..	..	..	..	..	..	..	..	..	..	..	..	..	..	*27*	*70*	
42	..	..	..	..	..	..	..	..	..	..	..	..	..	..	..	..	..	..	..	*45*	*91*	
183	..	7	8	38	12	..	..	..	..	..	..	..	..	..	..	..	..	..	..	123	337	63
24	..	*1*	*1*	*4*	*4*	..	..	..	..	..	..	.	..	..	..	..	..	..	..	*12*	*47*	
16	..	..	*2*	*5*	*1*	..	..	..	..	..	..	..	..	..	..	..	..	..	..	*13*	*30*	
11	..	..	*1*	*1*		..	..	..	..	..	..	..	..	..	..	..	..	..	..	*5*	*17*	
22	..	..	*2*	*2*	..	..	..	..	..	..	..	..	..	..	..	..	..	..	..	*22*	*29*	
10	..	..	..	*2*	..	..	..	..	..	..	..	..	..	..	..	..	..	..	..	*8*	*12*	
14	..	*1*	..	..	*1*	..	..	..	..	..	..	..	..	..	..	..	..	.	..	*6*	*19*	
26	..	..	..	*3*	*2*	..	..	..	..	..	..	..	..	..	..	..	..	..	..	*17*	*49*	
10	..	..	..	*1*	..	..	..	..	..	..	.	..	..	..	..	..	..	..	..	*4*	*24*	
14	.	..	..	*1*	*1*	..	..	..	..	..	..	..	..	..	..	..	..	..	..	*10*	*27*	
18	..	*2*	*2*	*12*	*3*	..	..	..	..	..	..	..	..	..	..	..	..	..	..	*18*	*33*	
18	..	*3*	..	*7*	..	..	..	..	..	..	..	..	..	..	..	..	..	..	..	*8*	*50*	
23	1	..	..	3	..	..	..	13	1	..	.	..	..	1	..	..	..	..	..	18	66	64
17	1	..	..	*3*	..	..	..	..	..	..	..	..	..	..	..	..	..	..	..	8	*35*	
6	..	..	..	..	..	..	..	13	1	..	..	..	..	1	..	..	..	..	..	*10*	*31*	
263	10	23	14	2	..	..	..	4	..	.	.	..	..	5	..	..	..	3	..	268	544	65
74	*5*	*19*	*13*	*2*	..	..	.	*4*	.	..	..	..	..	*3*	..	..	..	*3*	..	*86*	*160*	
28	..	*3*	*1*	..	..	..	..	..	..	..	..	..	..	*2*	.	..	..	..	..	*35*	*75*	
31	*1*	..	..	..	..	..	..	..	..	..	..	..	..	..	..	..	..	..	..	*25*	*59*	
15	..	*1*	..	..	..	..	..	..	..	..	..	..	..	..	..	..	..	..	..	*21*	*33*	
69	..	..	..	..	..	..	..	..	..	..	..	..	..	..	..	..	..	..	..	*58*	*135*	
46	*4*	..	..	..	..	..	..	..	..	..	..	..	..	..	..	..	..	..	..	*43*	*82*	
136	5	20	7	1	..	..	..	3	1	..	..	..	..	5	2	..	..	5	..	165	312	66
85	*4*	*20*	*7*	*1*	..	..	..	*3*	*1*	..	..	..	..	*5*	*2*	..	..	*5*	..	*105*	*214*	
31	*1*	..	..	..	..	..	..	..	..	..	..	..	..	..	..	..	..	..	..	*37*	*50*	
20	..	..	..	..	..	..	..	..	..	..	..	..	..	..	..	..	..	..	..	*23*	*48*	
170	168	10	10	18	..	..	..	..	..	..	..	..	..	..	..	..	..	..	..	139	182	67
47	*43*	*4*	*2*	*2*	..	..	..	..	..	..	..	..	..	..	..	..	..	..	..	*42*	*56*	
30	*30*	..	..	*4*	..	..	..	..	..	..	..	..	..	..	..	..	..	..	..	*17*	*29*	
22	*23*	*1*	*3*	..	..	..	..	..	..	..	..	..	..	..	..	..	..	..	..	*19*	*28*	
27	*27*	*1*	*1*	*2*	..	..	..	..	..	..	..	..	..	..	..	..	..	..	..	*27*	*24*	
44	*45*	*4*	*4*	*10*	..	..	..	..	..	..	..	..	..	..	..	..	..	..	..	*34*	*45*	
..	..	..	..	..	..	..	..	Uninhabited		..	..	..	..	..	..	..	..	..	..	..	..	68
79	84	32	16	..	..	..	..	15	10	..	..	1	1	1	..	..	..	1	..	94	99	69
7	7	4	3	..	..	..	..	..	..	..	..	.	..	..	..	..	..	..	..	6	11	70

PRIMARY CENSUS ABSTRACT

L.C. No.	Name of Village/ Town/Ward/ Urban Block	Area of village in Acres and of Town/ Ward in Km²	Occupied residential house	No. of Households	Total Population (including institutional and houseless population)			Scheduled Castes		Scheduled Tribes		Literate and educated persons		(I-IX) Total Workers	
					P	M	F	M	F	M	F	M	F	M	F
1	2	3	4	5	6	7	8	8	9	11	12	13	14	15	16
71	Sin Khedi	2,375.77	130	142	1,060	548	512	37	49	482	441	72	7	233	80
	Malipura		*37*	*43*	*308*	*172*	*136*	*3*	*4*	*141*	*116*	*55*	*4*	*64*	*10*
	Bamanya pura		*13*	*13*	*86*	*39*	*47*	..	..	*39*	*47*	..	..	*16*	*10*
	Amlipura		*14*	*14*	*86*	*45*	*41*	..	..	*44*	*35*	*1*	*2*	*18*	*6*
	Dhabriya falya		*12*	*13*	*134*	*63*	*71*	..	..	*63*	*71*	..	..	*31*	*17*
	Chongadiya		*7*	*7*	*43*	*22*	*21*	..	..	*22*	*21*	..	..	*10*	*3*
	Patel falya		*21*	*23*	*180*	*87*	*93*	*34*	*45*	*53*	*48*	*5*	*1*	*37*	*11*
	Badwa falya		*6*	*6*	*40*	*21*	*19*	..	..	*21*	*19*	..	..	*10*	*2*
	Raut falya		*20*	*23*	*183*	*99*	*84*	..	..	*99*	*84*	*11*	..	*47*	*21*
72	Dalki	1,946.74	152	163	952	487	465	38	29	324	320	151	31	254	216
	Dalki		*113*	*121*	*654*	*340*	*314*	*38*	*29*	*177*	*169*	*148*	*31*	*174*	*148*
	Gawali wala		*11*	*11*	*87*	*45*	*42*	..	..	*45*	*42*	..	..	*24*	*20*
	Nisaniya		*28*	*31*	*211*	*102*	*109*	..	..	*102*	*109*	*3*	..	*56*	*48*
73	Shahpura	680.26	..	..	..	Unihabited		..	..	..	..	..	..	..	..
74	Unbujurg	2,125.58	669	670	3,941	2,089	1,852	389	278	180	197	1,007	394	894	312
75	Unkhurd	1,500.83	143	164	1,081	531	550	28	31	378	388	160	10	289	12
76	Salwan	1,052.21	..	..	..	Unihabited		..	..	..	..	..	..	..	..
77	Ghotya	1,192.32	273	291	1,716	893	823	147	117	89	87	243	50	497	320
78	Banihar (Ghotya)	1,192.32	86	86	529	250	279	64	89	168	174	98	11	129	159
79	Surpala Dabhad	2,262.00	133	156	931	485	446	65	59	54	43	194	33	256	90
80	Dabhad	1,022.00	85	96	541	268	273	73	77	17	19	125	28	136	62
81	Rangaon	2,335.00	171	174	1,040	539	501	113	114	13	19	251	39	269	227
82	Pipari	2,632.95	341	341	1,957	1,015	942	120	113	188	140	353	63	522	245
83	Temla	3,307.00	307	318	1,801	930	871	124	111	44	46	387	68	477	115
84	Bagud	1,161.00	49	55	301	157	144	22	29	12	6	64	7	84	10
85	Ubadee	1,680.00	146	153	847	447	400	58	57	76	80	124	12	212	20
86	Akawalya	1,837.00	125	184	773	396	377	47	51	67	..	119	11	195	163
87	Nandgaon (Bagud)	894.00	143	145	848	433	415	78	67	19	14	124	20	212	54
88	Rajur	1,853.00	202	203	1,148	615	533	230	185	30	28	198	32	347	191
	Rajur		*92*	*93*	*477*	*258*	*219*	*166*	*141*	*9*	*9*	*72*	*4*	*151*	*118*
	Bardipura		*110*	*110*	*671*	*357*	*314*	*64*	*44*	*21*	*19*	*126*	*28*	*196*	*73*
89	Rampura (Rajpur)	1,418.00	57	57	325	178	147	3	5	50	41	49	1	98	39
90	Ramangaon	1,127.00	53	53	377	198	179	23	21	175	158	50	2	115	61
	Ramangaon		*42*	*42*	*283*	*149*	*134*	*23*	*21*	*126*	*113*	*50*	*2*	*86*	*38*
	Bheelpura		*11*	*11*	*94*	*49*	*45*	..	..	*49*	*45*	..	..	*29*	*23*
91	Pipaljhopa	701.00	2	2	3	1	2	..	..	..	..	..	..	1	1
92	Pandhanya	1,580 00	208	208	1,236	654	582	87	74	45	34	200	36	334	66
93	Aghawan	2,013.00	173	176	1,214	614	600	157	163	27	22	151	39	289	123
94	Chhalpa	855.00	90	90	550	285	265	25	23	11	7	79	13	143	75
95	Idaratpur	1,438.00	166	182	1,131	578	553	132	125	..	..	228	48	272	45
96	Pokhar Khurd	777.00	64	64	373	178	195	52	63	8	7	75	19	83	53
97	Nimgul	2,108.00	105	156	793	407	386	52	56	3	4	156	18	249	54
98	Hasanpura	781.00	..	..	..	Unihabited		..	..	..	..	..	..	..	..
99	Pokhar Bujurg	846.00	..	..	..	Unihabited		..	..	..	..	..	..	..	..
100	Bhanpura	114.00	..	..	..	Unihabited		..	..	..	..	..	..	..	..
101	Asangaon	502.00	78	78	470	222	248	41	42	37	43	88	12	119	39
102	Rampura (Asangaon)	424 00	8	8	56	30	26	..	..	30	26	..	..	17	11
103	Narayanpura	655.00	118	118	717	350	367	75	103	5	4	159	33	193	48
104	Mengaon	1,206.00	149	149	953	486	467	148	135	30	30	189	29	247	120
105	Piprata	3,391.00	123	123	764	394	370	88	92	..	..	154	259	187	171
106	Borgaon Buzurg	524.00	..	..	..	Unihabited		..	..	..	..	..	..	..	..
107	Nawalpura	560.00	56	80	333	173	160	..	..	..	..	56	6	93	16

WORKERS																					
I		II		III		IV		V(a)		V(b)		VI		VII		VIII		IX		X Non-Workers		L.C. No.
M	F	M	F	M	F	M	F	M	F	M	F	M	F	M	F	M	F	M	F	M	F	
17	18	19	20	21	22	23	24	25	26	27	28	29	30	31	32	33	34	35	36	37	38	1
186	71	34	9	..	..	..	..	8	..	..	..	..	..	3	..	..	..	2	..	315	432	71
46	*6*	*15*	*4*	..	..	..	..	..	..	..	..	..	..	*2*	..	..	..	*1*	..	*108*	*126*	
14	*10*	*2*	..	..	..	..	..	..	..	..	..	..	..	..	..	..	..	..	...	*23*	*37*	
16	*5*	*1*	*1*	..	..	..	..	..	..	..	..	..	..	*1*	..	..	..	..	..	*27*	*35*	
25	*15*	*6*	*2*	..	..	..	..	..	..	..	..	..	..	..	..	..	..	..	..	*32*	*54*	
10	*3*	..	..	..	..	..	..	..	..	..	..	..	..	..	..	..	..	..	..	*12*	*18*	
21	*9*	*8*	*2*	..	..	..	..	*8*	..	..	..	..	..	..	..	..	..	..	..	*50*	*82*	
9	*2*	*1*	..	..	..	..	..	..	..	..	..	..	..	..	..	..	..	..	..	*11*	*17*	
45	*21*	*1*	..	..	..	..	..	..	..	..	..	..	..	..	..	..	..	*1*	..	*52*	*63*	
149	102	72	112	13	..	..	..	6	..	..	..	..	..	7	1	..	..	7	1	233	249	72
89	*49*	*56*	*97*	*9*	..	..	..	*6*	..	..	..	..	..	*7*	*1*	..	..	*7*	*1*	*166*	*166*	
18	*17*	*5*	*3*	*1*	..	..	..	..	..	..	..	..	..	..	..	..	..	..	..	*21*	*22*	
42	*36*	*11*	*12*	*3*	..	..	..	..	..	..	..	..	..	..	..	..	..	..	..	*46*	*61*	
..	..	..	..	..	..	..	..	..	..	Uninhabited		..	..	..	..	..	..	..	..	..	..	73
327	35	237	236	20	1	..	..	71	20	19	4	10	..	78	3	3	..	129	13	1195	1,540	74
256	5	16	7	..	..	..	..	9	..	..	..	..	..	3	..	..	..	5	..	242	538	75
..	..	..	..	..	..	..	..	..	..	Uninhabited		..	..	..	..	..	..	..	..	..	..	76
314	190	114	121	1	..	..	..	40	9	4	..	..	..	9	..	..	..	15	..	396	503	77
88	104	34	55	..	..	..	..	3	..	..	..	1	..	..	..	..	..	3	..	121	120	78
147	..	63	82	5	..	..	..	8	5	16	3	..	..	4	..	..	..	13	..	229	356	79
80	36	35	25	1	..	..	..	9	1	..	..	..	..	2	..	..	..	9	..	132	211	80
172	145	26	70	22	..	..	..	16	2	11	9	..	..	4	..	..	..	18	1	270	274	81
331	153	131	88	7	..	..	..	26	2	..	1	..	..	5	—	—	..	22	1	493	697	82
294	19	88	82	19	..	..	..	21	4	22	7	5	..	9	..	1	..	18	3	453	756	83
41	..	24	10	..	..	..	..	11	..	..	...	2	..	..	..	..	..	6	..	73	134	84
122	..	75	20	..	..	..	..	10	..	...	..	..	..	2	..	..	..	3	..	235	380	85
141	120	34	42	..	..	..	..	8	1	3	..	..	..	1	..	..	..	8	..	201	214	86
123	4	53	45	5	..	..	..	17	3	..	..	1	..	3	..	..	..	10	2	221	361	87
173	65	132	121	..	..	..	..	15	4	..	..	..	..	9	..	..	..	18	1	268	342	88
38	*16*	*90*	*98*	..	..	..	..	*8*	*4*	..	..	..	..	*8*	..	..	..	*7*	..	*107*	*101*	
135	*49*	*42*	*23*	..	..	..	..	*7*	..	..	..	..	..	*1*	..	..	..	*11*	*1*	*161*	*241*	
62	15	30	24	..	..	..	..	1	..	3	..	1	..	..	..	..	..	1	..	80	108	89
80	30	33	31	..	..	..	..	..	..	..	..	..	..	..	..	..	..	2	..	83	118	90
70	*27*	*15*	*11*	..	..	..	..	..	..	..	..	..	..	..	..	..	..	*1*	..	*63*	*96*	
10	*3*	*18*	*20*	..	..	..	..	..	..	..	..	..	..	..	..	..	..	*1*	..	*20*	*22*	
..	..	1	1	..	..	..	..	..	..	..	..	..	..	..	..	..	..	..	..	..	1	91
236	..	65	66	2	..	..	..	18	..	1	..	1	..	2	..	..	..	9	..	320	516	92
184	41	59	80	..	..	..	..	36	2	..	..	2	..	1	..	..	..	7	..	325	477	93
98	1	29	71	1	..	..	..	9	3	..	..	..	..	2	..	..	..	4	..	142	190	94
182	3	73	42	..	..	..	..	3	..	5	..	1	..	1	..	..	..	7	..	306	508	95
44	..	34	53	2	..	..	..	1	..	..	..	..	..	..	..	..	..	2	..	95	142	96
187	..	43	54	..	..	..	..	11	..	1	..	..	..	2	..	..	..	5	..	158	332	97
..	..	..	..	..	..	..	..	..	..	Uninhabited		..	..	..	..	..	..	..	..	..	..	98
..	..	..	..	..	..	..	..	..	..	Uninhabited		..	..	..	..	..	..	..	..	..	..	99
..	..	..	..	..	..	..	..	..	..	Uninhabited		..	..	..	..	..	..	..	..	..	..	100
67	5	42	34	1	..	..	..	5	..	1	..	..	..	1	..	..	..	2	..	103	209	101
..	..	17	11	..	..	..	..	..	..	..	..	..	..	..	..	..	..	..	..	13	15	102
125	1	47	47	..	..	..	..	15	..	..	..	..	..	1	..	..	..	5	..	157	319	103
124	1	55	112	..	..	..	..	48	6	4	..	..	..	4	..	..	..	12	1	239	347	104
125	113	38	58	2	..	..	..	6	..	1	..	2	..	4	..	..	..	9	..	207	199	105
..	..	..	..	..	..	..	..	..	..	Uninhabited		..	..	..	..	..	..	..	..	..	..	106
66	..	24	16	1	..	..	..	..	..	..	..	..	..	...	..	..	..	2	..	80	144	107

PRIMARY CENSUS ABSTRACT

L.C No.	Name of Village/ Town/Ward/ Urban Block	Area of village in Acres and of Town/ Ward in Km²	Occu-piad resi-dential houses	No. of House-holds	Total Population (including institutional and house-less population)			Scheduled Castes		Scheduled Tribes		Literate and educated persons		(I-IX) Total Workers	
					P	M	F	M	F	M	F	M	F	M	F
1	2	3	4	5	6	7	8	9	10	11	12	13	14	15	16
108	Bhadli	1,108.00	38	40	214	113	101	..	..	..	..	34	1	58	35
109	Khedi Khurd (Nawalpura)	502.00	76	76	477	245	232	106	105	11	6	94	5	124	6
110	Mangrul Khurd	820.00	138	139	909	445	464	86	86	24	21	160	18	220	111
111	Bid	943.00	105	105	620	330	290	57	50	8	6	142	22	151	11
	Chhoti bid		*24*	*24*	*150*	*87*	*63*	..	..	*8*	*6*	*39*	*10*	*35*	*3*
	Badi bid		*81*	*81*	*470*	*243*	*227*	*57*	*50*	..	..	*103*	*12*	*116*	*8*
112	Dongargaon Khurd	973.00	84	84	458	229	229	68	59	..	..	81	8	89	19
113	Thibgaon Khurd	876.00	79	79	466	229	237	77	68	12	17	114	28	123	27
114	Bijalgaon Khurd	257.00	46	46	278	145	133	28	24	9	7	62	12	78	16
115	Kundiya	808.56	91	108	518	247	271	21	35	19	22	104	16	134	36
116	Thibgaon Bujurg	2,096.95	250	267	1,426	728	698	194	186	..	..	364	95	368	44
117	Mausampura	329.74	34	34	214	107	107	..	..	..	..	44	11	62	56
118	Kharda	332.13	32	32	179	100	79	46	44	5	3	35	5	59	40
119	Jamanya Guwadi	1,208.84	80	80	499	260	239	40	35	20	16	86	7	139	42
120	Rohini	807.94	..	..	..	Uninhabited		..	..	..	..	..	..	..	..
121	Borgaon (Bilkhedi)	869.32	70	73	408	220	188	14	12	29	26	75	9	122	27
122	Ibrahimpura	796.90	..	..	..	Uninhabited		..	..	..	..	..	..	..	..
123	Bilkhed	1,183.60	140	140	760	380	380	36	39	48	37	126	25	222	113
124	Surpala (Gogaon)	720.13	64	64	338	175	163	..	..	..	..	32	2	100	34
125	Shahpura (Gogaon)	575.07	39	39	233	126	107	..	..	..	..	30	2	64	17
126	Sutarkhedi	348.70	10	10	48	26	22	..	..	26	22	2	..	16	12
127	Baijapura (Surpala)	640.98	44	44	253	123	130	10	17	19	18	54	8	69	15
128	Malkapur	651.74	..	..	..	Uninhabited		..	..	..	..	..	..	..	..
129	Dayalpura	828.59	171	229	1,288	666	622	128	146	36	35	276	17	382	120
130	Mohammadpura	2,002.53	405	444	2,669	1,367	1,302	136	154	16	20	807	302	603	158
131	Balapur	673.46	..	..	..	Uninhabited		..	..	..	..	..	..	..	..
132	Sibar	989.23	..	..	..	Uninhabited		..	..	..	..	..	..	..	..
133	Songaon	736.29	..	..	..	Uninhabited		..	..	..	..	..	..	..	..
134	Jamshedpura	215.45	..	..	..	Uninhabited		..	..	..	..	..	..	..	..
135	Sultanpura	1,275.78	..	..	..	Uninhabited		..	..	..	..	..	..	..	..
136	Mengaon Khurd	6.8577	..	..	..	Uninhabited		..	..	..	..	..	..	..	..
137	Khedi Khanpura	1,214.40	53	53	298	161	137	5	5	51	59	43	..	80	39
138	Danapur	169.81	..	..	..	Uninhabited		..	..	..	..	..	..	..	..
139	Gopalpura	551.25	45	45	327	154	173	31	31	5	4	51	13	73	39
140	Magariya	1,309.88	129	129	671	370	301	72	53	20	13	151	7	202	145
141	Guwadi	1,824.22	129	129	717	363	354	84	74	29	27	160	31	199	101
142	Mangrul bujurg	1,336.04	66	73	336	187	149	30	19	..	..	81	*8*	76	13
143	Shahpura	277.71	..	..	..	Uninhabited		..	..	..	..	..	..	..	..
144	Belmar	481.35	..	..	..	Uninhabited		..	..	..	..	..	..	..	..
145	Tuklabad	221.16	..	..	..	Uninhabited		..	..	..	..	..	..	..	..
146	Bijalgaon Bujurg	350.92	..	..	..	Uninhabited		..	..	..	..	..	..	..	..
147	Balwadi (Sonipura)	1,205.57	123	123	750	385	365	83	81	..	..	189	33	196	142
148	Nawabpura	139.36	..	..	..	Uninhabited		..	..	..	..	..	..	..	..
149	Sonipura	426.26	110	113	680	339	341	116	140	3	..	135	15	175	52
150	Arampura	426.00	..	..	..	Uninhabited		..	..	..	..	..	..	..	..
151	Jetapur	722.00	29	29	190	90	100	..	..	10	6	37	6	51	7
152	Borgaon Bujurg	1,190.00	6	6	33	15	18	5	4	..	..	1	..	10	5
153	Biroti	1,182.00	61	61	383	198	185	113	119	..	..	72	3	94	38
154	Sirpur	153.00	..	..	..	Uninhabited		..	..	..	..	..	..	..	..
155	Darapur	1,063.00	32	32	208	105	103	..	..	6	4	63	..	59	2
156	Kisanpura	376.00	49	49	310	164	146	30	38	..	..	71	9	81	22
157	Phajipura	448.00	9	9	67	43	24	21	15	22	9	4	..	17	13

WORKERS																						
I		II		III		IV		V(a)		V(b)		VI		VII		VIII		IX		X Non-Workers		L.C. N.
M	F	M	F	M	F	M	F	M	F	M	F	M	F	M	F	M	F	M	F	M	F	
17	18	19	20	21	22	23	24	25	26	27	28	29	30	31	32	33	34	35	36	37	38	1
19	1	34	34	3	..	..	..	..	..	..	..	..	..	..	..	..	..	2	..	55	66	108
104	4	14	2	..	..	..	..	3	..	..	..	..	..	..	..	..	..	3	..	121	226	109
80	22	85	84	27	1	..	..	8	4	..	..	1	..	6	..	..	..	13	..	225	353	110
113	4	31	7	1	..	..	..	3	..	..	..	..	..	1	..	..	..	2	..	179	279	111
29	*2*	*6*	*1*	..	..	..	..	..	..	..	..	..	..	..	..	..	..	..	..	*52*	*60*	
84	*2*	*25*	*6*	*1*	..	..	..	*3*	..	..	..	..	..	*1*	..	..	..	*2*	..	*127*	*219*	
54	1	27	18	..	..	..	..	..	..	3	..	2	..	..	..	.	..	3	..	140	210	112
67	..	30	26	..	..	..	..	20	1	1	..	..	..	..	..	..	..	5	..	106	210	113
59	1	10	15	..	..	..	..	6	..	..	..	..	..	..	..	..	..	3	..	67	117	114
93	11	33	25	..	..	..	..	2	..	..	..	..	..	2	..	..	..	4	..	113	235	115
189	8	74	30	21	2	..	..	38	2	9	..	4	..	9	..	3	..	21	2	360	654	116
60	55	..	1	..	..	..	..	2	..	..	..	..	..	..	..	..	..	.	..	45	51	117
22	12	27	27	3	..	..	..	6	1	..	..	..	..	..	..	..	..	1	..	41	39	118
84	1	53	41	..	..	..	..	..	..	..	..	..	..	..	..	..	..	2	..	121	197	119
..	..	..	..	..	..	..	..	..	..	Uninhabited		..	..	..	..	..	..	..	..	..	..	120
89	21	26	6	3	..	..	..	..	..	..	..	..	..	..	..	..	..	4	..	98	161	121
...	...	...	..	..	..	..	..	..	..	Uninhabited		..	..	..	..	..	..	..	..	..	..	122
129	69	66	41	3	..	..	..	9	..	4	2	1	..	1	..	..	..	9	1	158	267	123
69	4	28	29	1	..	..	..	2	1	..	..	..	..	..	..	..	..	..	..	75	129	124
22	1	18	16	3	..	..	..	12	..	..	..	..	..	1	..	..	..	8	..	62	90	125
..	...	15	12	1	..	..	..	..	..	..	..	..	..	..	..	..	..	..	..	10	10	126
46	1	11	11	..	..	..	..	9	3	..	..	1	..	..	..	..	..	2	..	54	115	127
..	..	..	...	..	..	..	..	..	..	Uninhabited		..	..	..	..	..	..	..	..	..	..	128
237	7	94	111	3	..	..	..	33	2	1	..	..	..	5	..	..	..	9	..	284	502	129
232	4	210	135	37	..	4	1	8	2	13	4	2	..	26	..	3	..	68	12	764	1,144	130
..	..	...	..	..	..	..	..	..	..	Uninhabited		..	..	..	..	..	..	..	..	..	..	131
..	..	...	..	..	..	..	..	..	..	Uninhabited		..	..	..	..	..	..	..	..	..	..	132
..	..	..	..	..	..	..	..	..	...	Uninhabited		..	..	..	..	..	..	..	..	..	..	133
..	..	..	..	..	..	..	..	..	..	Uninhabited		..	..	..	..	..	..	..	..	..	..	134
..	..	..	..	...	..	..	..	..	...	Uninhabited		..	..	..	..	..	..	..	..	..	..	135
..	..	..	..	...	..	..	..	..	..	Uninhabited		..	..	..	..	..	..	..	..	..	..	136
48	15	29	23	2	..	..	..	..	1	..	..	..	..	..	..	..	..	1	..	81	98	137
..	..	..	..	..	..	..	..	..	..	Uninhabited		..	..	..	..	..	..	..	..	..	..	138
35	5	32	34	..	..	..	...	..	..	1	..	..	..	..	..	1	..	4	..	81	134	139
126	1	56	143	4	..	..	..	3	..	3	..	1	..	..	1	..	..	9	..	168	156	140
93	3	62	95	22	3	..	..	15	..	..	..	..	..	2	..	..	..	5	..	164	253	141
51	1	21	12	..	..	..	..	1	..	..	..	..	..	..	..	..	..	3	..	111	136	142
..	..	..	..	..	..	..	..	..	..	Uninhabited		..	..	..	..	..	..	..	..	..	..	143
..	..	..	..	..	..	..	..	..	..	Uninhabited		..	..	..	..	..	..	..	..	..	..	144
..	..	..	..	..	..	..	..	..	..	Uninhabited		..	..	..	..	..	..	..	..	..	..	145
..	..	..	..	..	..	..	..	..	..	Uninhabited		..	..	..	..	..	..	..	..	..	..	146
135	..	42	141	3	..	..	..	8	1	..	..	..	..	..	..	..	..	8	..	189	223	147
..	..	..	..	..	..	..	..	..	..	Uninhabited		..	..	..	..	..	..	..	..	..	..	148
98	..	64	52	..	..	..	..	2	..	5	..	..	..	1	..	..	..	5	..	164	289	149
..	..	..	..	..	..	..	..	..	..	Uninhabited		..	..	..	..	..	..	..	..	..	..	150
14	..	24	7	..	..	..	..	2	..	..	..	..	..	6	..	..	..	5	..	39	93	151
5	..	4	5	..	..	..	..	..	..	..	..	..	..	..	..	..	..	1	..	5	13	152
60	..	31	38	..	..	..	..	2	..	..	..	..	..	..	..	..	..	1	..	104	147	153
..	..	..	..	..	..	..	..	..	..	Uninhabited		..	..	..	..	..	..	..	..	..	..	154
49	..	7	2	..	..	..	..	..	..	..	..	..	..	1	..	..	..	2	..	46	101	155
46	..	20	14	..	..	..	..	4	..	7	8	..	..	..	..	..	..	4	..	83	124	156
..	..	16	13	..	..	..	..	..	..	..	..	..	..	..	..	..	..	1	..	26	11	157

PRIMARY CENSUS ABSTRACT

L.C. No.	Name of Village/ Town/Ward/ Urban Block	Area of village in Acres and of Town/ Ward in Km²	Occupied residential house	No. of Households	Total Population (including institutional and houseless population)			Scheduled Castes		Scheduled Tribes		Literate and educated persons		(I-IX) Total Workers	
					P	M	F	M	F	M	F	M	F	M	F
1	2	3	4	5	6	7	8	8	9	11	12	13	14	15	16
158	Bardiya	505.00	40	40	224	122	102	58	44	4	6	46	..	72	36
159	Sukhpuri	416.00	..	..	..	Uninhabited		..	..	..	..	..	..	..	..
160	Dam Kheda	674.00	..	..	..	Uninhabited		..	..	..	..	..	..	..	..
161	Sikandarpur	772.00	..	..	..	Uninhabited		..	..	..	..	..	..	..	..
162	Manawar	792.00	..	..	..	Uninhabited		..	..	..	..	..	..	..	..
163	Sinkheda	1,630.00	218	223	1,227	628	599	177	159	210	213	239	44	348	83
164	Adampura	999.00	..	..	..	Uninhabited		..	..	..	..	..	..	..	..
165	Jamshedpura	120.00	..	..	..	Uninhabited		..	..	..	..	..	..	..	..
166	Khedi Buzurg	722.00	..	..	..	Uninhabited		..	..	..	..	..	..	..	..
167	Bahadarpura	361.00	..	..	..	Uninhabited		..	..	..	..	..	..	..	..
168	Raheempura	366.00	..	..	..	Uninhabited		..	..	..	..	..	..	..	..
169	Mominpura	1,005.00	..	..	..	Uninhabited		..	..	..	..	..	..	..	..
170	Muklispura	282.00	..	..	..	Uninhabited		..	..	..	..	..	..	..	..
171	Chaundi	496.00	..	..	..	Uninhabited		..	..	..	..	..	..	..	..
172	Nandgaon Megha	1,157.00	113	113	611	326	285	62	60	52	41	117	11	173	10
173	Narsinghpura	694.00	..	..	..	Uninhabited		..	..	..	..	..	..	..	..
174	Dalka	556.00	244	244	1,332	697	635	88	83	51	40	322	36	360	48
175	Sontalav	864.00	68	68	430	220	210	56	47	10	4	105	..	116	110
176	Raibid	1,755.00	58	58	342	192	150	..	..	158	125	61	12	107	27
	Raibid		*12*	*12*	*112*	*62*	*50*	..	..	*62*	*50*	*39*	*9*	*30*	*3*
	Denbardi		*46*	*46*	*230*	*130*	*100*	..	..	*96*	*75*	*22*	*3*	*77*	*24*
177	Kalyanpura	1,062.00	..	..	..	Uninhabited		..	..	..	..	..	..	..	..
178	Rajpura	1,227.00	413	471	2,735	1,394	1,341	121	120	193	180	684	163	733	186
179	Kashavpura	1,038.00	132	132	720	375	345	17	20	17	18	156	18	199	8
180	Hanumantya	700.00	70	77	393	202	191	18	20	25	30	78	..	93	..
181	Shiri Khandi	2,560.00	218	257	1,277	671	606	61	52	160	148	229	23	359	73
182	Silotiya (Keshavpura)	3,167.00	156	156	966	491	475	..	..	4	5	12	..	247	152
	Patelpura		*53*	*53*	*280*	*144*	*136*	..	..	*4*	*5*	*2*	..	*65*	*19*
	Manasya		*71*	*71*	*486*	*247*	*239*	..	..	..	..	*5*	..	*131*	*94*
	Mohansingh Falya		*32*	*32*	*200*	*100*	*100*	..	..	..	..	5	..	*51*	*39*
183	Lohari	1,427.00	4	4	20	10	10	..	..	..	..	..	..	7	..
184	Ram Chichli	1,519.00	134	139	893	450	443	27	26	106	105	137	13	242	35
185	Bajyapura	1,633.00	87	92	592	303	289	48	35	85	80	40	2	180	116
	Kakadiya		*5*	*5*	*34*	*16*	*18*	..	..	..	..	..	..	*10*	*6*
	Bardipura		*26*	*26*	*187*	*94*	*93*	..	..	*4*	*8*	*19*	..	*61*	*28*
	Nicheka Falya		*45*	*48*	*283*	*144*	*139*	*48*	*35*	*32*	*33*	*21*	*2*	*83*	*62*
	Nawad Falya		*11*	*13*	*88*	*49*	*39*	..	..	*49*	*39*	..	..	*26*	*20*
186	Bediyapura	1,453.00	5	6	33	17	16	..	..	4	5	..	..	10	4
187	Kolyapura	623.00	1	2	10	4	6	..	..	4	6	..	..	3	1
188	Latipura	499.00	2	3	15	6	9	..	..	6	9	..	..	5	1
189	Vadya	833.00	60	72	422	230	192	..	..	143	124	60	8	125	22
	Vadya		*60*	*72*	*422*	*230*	*192*	..	..	*143*	*124*	*60*	*8*	*125*	*22*
	Darau Mal.		..	..	..	Uninhabited		..	..	..	..	..	..	..	..
190	Dongar Chichli	6,456.00	104	112	749	368	381	80	87	238	242	12	..	206	14
	Dongar Chichli		*40*	*44*	*299*	*148*	*151*	*62*	*72*	*86*	*79*	*2*	..	*83*	*5*
	Prematari		*23*	*24*	*195*	*97*	*98*	*15*	*11*	*82*	*87*	*2*	..	*47*	*5*
	Jamunjhiri		*24*	*25*	*151*	*71*	*80*	*3*	*4*	*68*	*76*	*3*	..	*41*	*2*
	Khavisbaba		*17*	*19*	*104*	*52*	*52*	..	..	*2*	..	*5*	..	*35*	*2*
191	Gavasam	745.00	121	129	721	374	347	42	41	17	16	107	11	191	36
192	Rajura	880.00	..	..	..	Uninhabited		..	..	..	..	..	..	..	..
193	Barud	1,793.00	1,020	1,052	6,164	3,198	2,966	585	544	204	213	1,774	457	1,479	467
194	Bheel Kheda	707.00	...	..	..	Uninhabited		..	..	..	..	..	..	..	..

WORKERS																						
I		II		III		IV		V(a)		V(b)		VI		VII		VIII		IX		X Non-Workers		L.C. No.
M	F	M	F	M	F	M	F	M	F	M	F	M	F	M	F	M	F	M	F	M	F	
17	18	19	20	21	22	23	24	25	26	27	28	29	30	31	32	33	34	35	36	37	38	1
31	..	41	36	..	..	..	..	..	..	..	..	..	..	..	..	..	..	..	..	50	66	158
..	..	..	..	..	..	..	..	..	..	Uninhabited				..	..	..	..	..	..	..	..	159
..	..	..	..	..	..	..	..	..	..	Uninhabited				..	..	..	..	..	..	..	..	160
..	..	..	..	..	..	..	..	..	..	Uninhabited				..	..	..	..	..	..	..	..	161
..	..	..	..	..	..	..	..	..	..	Uninhabited				..	..	..	..	..	..	..	..	162
205	54	132	29	..	..	..	..	6	..	..	..	..	..	1	..	..	..	4	..	280	516	163
..	..	..	..	..	..	..	..	..	..	Uninhabited				..	..	..	..	..	..	..	..	164
..	..	..	..	..	..	..	..	..	..	Uninhabited				..	..	..	..	..	..	..	..	165
..	..	..	..	..	..	..	..	..	..	Uninhabited				..	..	..	..	..	..	..	..	166
..	..	..	..	..	..	..	..	..	..	Uninhabited				..	..	..	..	..	..	..	..	167
..	..	..	..	..	..	..	..	..	..	Uninhabited				..	..	..	..	..	..	.	..	168
..	..	..	..	..	..	..	..	..	..	Uninhabited				..	..	..	..	..	..	..	..	169
..	..	..	..	..	..	..	..	..	..	Uninhabited				..	..	..	..	..	..	..	..	170
..	..	..	..	..	..	..	..	..	..	Uninhabited				..	..	..	..	..	..	..	..	171
99	3	34	6	4	..	..	..	31	..	..	..	..	..	1	..	..	..	4	1	153	275	172
..	..	..	..	..	..	..	..	..	..	Uninhabited				..	..	..	..	..	..	..	..	173
264	5	55	39	10	..	..	..	12	3	1	..	1	..	1	..	..	..	16	1	337	587	174
72	73	20	34	4	..	..	..	14	3	..	..	..	..	2	..	..	..	1	..	104	100	175
42	5	60	22	..	..	..	..	2	..	..	..	..	..	1	..	..	..	2	..	85	123	176
29	*2*	..	*1*	..	..	..	..	..	..	..	..	..	..	..	..	..	..	*1*	..	*32*	*47*	
13	*3*	*60*	*21*	..	..	..	..	*2*	..	..	..	..	..	*1*	..	..	..	*1*	..	*53*	*76*	
..	..	..	..	..	..	..	..	..	..	Uninhabited				..	..	..	..	..	..	..	..	177
478	54	108	126	13	1	..	..	67	2	5	..	..	..	34	2	2	..	26	1	661	1,155	178
160	4	22	4	..	..	..	..	4	..	..	..	1	..	2	..	..	..	10	..	176	337	179
75	..	13	..	..	..	..	..	2	..	..	..	..	..	1	..	..	..	2	..	109	191	180
225	1	98	68	4	..	..	..	14	3	3	..	5	..	4	..	..	..	6	1	312	533	181
165	96	78	56	..	..	..	..	..	..	..	..	..	..	3	..	..	..	1	..	244	323	182
48	*5*	*16*	*14*	..	..	..	..	..	..	..	..	..	..	..	..	..	..	*1*	..	*79*	*117*	
84	*63*	*44*	*31*	..	..	..	..	..	..	..	..	..	..	*3*	..	..	..	..	..	*116*	*145*	
33	*28*	*18*	*11*	..	..	..	..	..	..	..	..	..	..	..	..	..	..	..	..	*49*	*61*	
4	..	3	..	..	..	..	..	..	..	..	..	..	..	..	..	..	..	..	..	3	10	183
112	3	120	32	2	..	..	..	..	..	..	..	..	..	4	..	..	..	4	..	208	408	184
140	84	40	32	..	..	..	..	..	..	..	..	..	..	..	..	..	..	..	..	123	173	185
10	*5*	..	*1*	..	..	..	..	..	..	..	..	..	..	..	..	..	..	..	..	*6*	*12*	
60	*28*	*1*	..	..	..	..	..	..	..	..	..	..	..	..	..	..	..	..	..	*33*	*65*	
45	*32*	*38*	*30*	..	..	..	..	..	..	..	..	..	..	..	..	..	..	..	..	*61*	*77*	
25	*19*	*1*	*1*	..	..	..	..	..	..	..	..	..	..	..	..	..	..	..	..	*23*	*19*	
7	3	3	1	..	..	..	..	..	..	..	..	..	.	..	..	..	..	..	..	7	12	186
..	..	3	1	..	..	..	..	..	..	..	..	..	..	..	..	..	..	..	..	1	5	187
..	..	5	1	..	..	..	..	..	..	..	..	..	..	..	..	..	..	..	..	1	8	188
57	2	66	20	..	..	..	..	..	..	..	..	..	..	2	..	..	..	..	..	105	170	189
57	*2*	*66*	*20*	..	..	..	..	..	..	..	..	..	..	*2*	..	..	..	..	..	*105*	*170*	
..	..	..	..	..	..	..	..	..	..	Uninhabited				..	..	..	..	..	..	..	..	
154	..	49	14	3	..	..	..	..	..	..	..	..	..	..	..	..	..	..	..	162	367	190
48	..	*32*	*5*	*3*	..	..	..	..	..	..	..	..	..	..	..	..	..	..	..	*65*	*146*	
40	..	*7*	5	..	..	..	..	..	..	..	..	..	..	..	..	..	..	..	..	*50*	*93*	
38	..	*3*	*2*	..	..	..	..	..	..	..	..	..	..	..	..	..	..	..	..	*30*	*78*	
28	..	*7*	*2*	..	..	..	..	..	..	..	..	..	..	..	..	..	..	..	..	*17*	*50*	
141	..	33	35	..	..	..	..	14	..	..	..	..	..	..	..	..	..	3	1	183	311	191
..	..	..	..	..	..	.	..	..	..	Uninhabited				..	..	..	..	..	..	..	..	192
622	118	421	294	32	1	1	..	106	31	28	6	27	..	111	3	7	..	124	14	1,719	2,499	193
..	..	..	..	..	..	..	..	..	..	Uninhabited				..	..	..	..	..	..	..	..	194

PRIMARY CENSUS ABSTRACT

L.C. No.	Name of Village/ Town/Ward/ Urban Block	Area of village in Acres and of Town/ Ward in Km²	Occupied residential house	No. of Households	Total Population (including institutional and houseless population)			Scheduled Castes		Scheduled Tribes		Literate and educated persons		(I-IX) Total Workers	
					P	M	F	M	F	M	F	M	F	M	F
1	2	3	4	5	6	7	8	9	10	11	12	13	14	15	16
195	Shahpura Deoli	650.11	..	..	Uninhabited			..	..	..	..	..	..	..	..
196	Makli	202.69	..	.	Uninhabited			..	..	..	..	..	..	..	..
197	Vanihar	1,091.91	..	..	Uninhabited			..	..	..	..	..	..	..	..
198	Deoli	2,056.21	125	136	846	443	403	58	57	70	72	170	20	218	27
199	Roundi	476.71	..	..	Uninhabited			..	..	..	..	..	..	..	..
200	Ambadeoli	422.94	..	..	Uninhabited			..	..	..	..	..	..	..	..
201	Janjalya	1,059.92	..	..	Uninhabited			..	..	..	..	..	..	..	..
202	Vanhar	678.00	2	2	2	2	..	..	..	..	..	1	..	1	..
203	Sangwi(Heerapur)	745.00	..	..	Uninhabited			..	..	..	..	..	..	..	..
204	Khatwas	965.00	..	..	Uninhabited			..	..	..	..	..	..	..	..
205	Mahukundaya	288.00	..	..	Uninhabited			..	..	..	..	..	..	..	..
206	Bhasner	812.00	93	99	606	304	302	70	53	76	81	119	13	166	84
207	Dhanora	535.00	69	74	442	231	211	38	34	14	13	109	20	111	26
208	Manpur	298.00	..	..	Uninhabited			..	..	..	..	..	..	..	..
209	Hirapur (Jamli)	374.00	..	..	Uninhabited			..	..	..	..	..	..	..	..
210	Jamli	595.00	194	194	1,098	562	536	73	83	24	26	244	25	313	63
211	Jamla	725.00	..	..	Uninhabited			..	..	..	..	..	..	..	..
212	Kumhar Kheda	210.89	141	141	795	410	385	32	27	64	65	150	9	235	102
213	Rasoolpura	161.32	..	..	Uninhabited			..	..	..	..	..	..	..	..
214	Atrali	567.27	..	..	Uninhabited			..	..	..	..	..	..	..	..
215	Naghatee	1,817.14	..	..	Uninhabited			..	..	..	..	..	..	..	..
216	Kukdol	1,498.78	263	263	1,444	716	728	136	132	3	8	289	54	374	36
217	Kanadpura	517.83	..	..	Uninhabited			..	..	..	..	..	..	..	..
218	Piparkheda	839.26	37	37	264	140	124	..	..	58	49	7	5	63	..
219	Budaya	444.01	..	..	Uninhabited			..	..	..	..	..	..	..	..
220	Kotha Khurd	742.96	159	163	1,001	517	484	59	63	253	238	123	16	267	23
221	Kotha Bujurg	1,050.93	81	91	506	253	253	30	39	26	17	122	18	128	51
222	Nimbola	376.15	..	..	Uninhabited			..	..	..	..	..	..	..	..
223	Penpur	2,145.22	137	162	1,067	544	523	25	18	290	287	230	11	306	107
224	Umar Khali	806.09	393	406	2,401	1,234	1,167	188	179	93	84	523	100	611	139
225	Moripura	538.07	..	..	Uninhabited			..	..	..	..	..	..	..	..
226	Titpur	388.09	..	..	Uninhabited			..	..	..	..	..	..	..	..
227	Jaswantpura	887.17	..	..	Uninhabited			..	..	..	..	..	..	..	..
228	Balwadi	969.81	30	32	232	112	120	44	38	68	82	15	2	56	4
229	Khedi Kund	255.21	..	..	Uninhabited			..	..	..	..	..	..	..	..
230	Mohana	895.43	85	86	518	266	252	26	34	200	178	91	13	144	40
231	Dhabla	698.65	12	13	113	58	55	..	..	58	55	..	..	31	23
232	Madni Khurd	1,344.14	90	106	767	377	390	21	16	173	165	34	3	177	13
	Madni Khurd		*38*	*45*	*320*	*162*	*158*	*21*	*16*	*123*	*122*	*19*	*1*	*76*	5
	Nawadiya		*26*	*33*	*206*	*105*	*101*	..	..	*50*	*43*	*15*	*2*	*47*	*5*
	Kakadiya		*26*	*28*	*241*	*110*	*131*	..	..	..	..	..	..	*54*	*3*
233	Madni Bujurg	527.44	..	..	Uninhabited			..	..	..	..	..	..	..	..
234	Bahadarpura (Mohana)	1,779.60	183	187	1,268	640	628	8	10	561	550	131	18	307	25
	Bahadarpura (Mohana)		*118*	*122*	*774*	*387*	*387*	*3*	*10*	*308*	*309*	*115*	*18*	*185*	*18*
	Doliya Patel		*16*	*16*	*99*	*54*	*45*	..	..	*54*	*45*	*4*	..	*27*	..
	Kakadiya		*49*	*49*	*395*	*199*	*196*	..	..	*199*	*196*	*12*	..	*95*	*7*
235	Nagar Khedi	734.92	55	79	498	255	243	13	14	226	200	82	8	126	2
236	Dhul Kotgaon	4,564.60	930	968	6,806	3,497	3,309	110	114	3025	2871	275	77	1,693	221
	Dhul Kotgaon		*766*	*804*	*5,671*	*2,906*	*2,765*	*84*	*87*	*2466*	*2358*	*268*	*75*	*1,405*	*204*
	Bilwa		*93*	*93*	*653*	*350*	*303*	*18*	*17*	*332*	*286*	*1*	..	*174*	*17*
	Chaukhad		*71*	*71*	*482*	*241*	*241*	*8*	*10*	*227*	*227*	*6*	*2*	*114*	..
237	Charipura	1,070.11	44	53	377	184	193	11	24	173	169	13	2	96	67

WORKERS																						
I		II		III		IV		V(a)		V(b)		VI		VII		VIII		IX		X Non-Workers		L.C. No.
M	F	M	F	M	F	M	F	M	F	M	F	M	F	M	F	M	F	M	F	M	F	
17	18	19	20	21	22	23	24	25	26	27	28	29	30	31	32	33	34	35	36	37	38	1
..	..	..	..	..	..	..	..	..	..	Uninhabited		..	..	..	..	..	..	..	..	..	..	195
..	..	..	..	.	..	..	..	..	..	Uninhabited		..	..	..	..	..	..	..	..	..	..	196
..	..	..	..	..	..	..	..	..	..	Uninhabited		..	..	..	..	..	..	..	..	..	..	197
113	5	84	22	..	..	..	..	10	..	..	..	..	..	3	..	..	..	8	..	225	376	198
..	..	..	..	..	..	..	..	..	..	Uninuabited		..	..	..	..	..	..	..	..	..	..	199
..	..	..	..	..	..	..	..	..	..	Uninhabited		..	..	..	..	..	..	..	..	..	..	200
..	..	..	..	..	..	..	..	..	..	Uninhabited		..	..	..	..	..	..	..	..	..	..	201
1	..	..	.	..	..	..	..	..	..	..	..	..	..	..	..	..	..	..	..	1	.	202
..	..	..	..	..	..	..	..	..	..	Uninhabited		..	..	..	..	..	..	..	..	..	..	203
..	..	..	..	..	..	..	..	..	..	Uninhabited		..	..	..	..	..	..	..	..	..	..	204
..	..	..	..	..	..	..	..	..	..	Uninhabited		..	..	..	..	..	..	..	..	..	..	205
49	1	92	83	9	..	..	..	8	..	..	..	..	..	..	..	..	..	8	..	138	218	206
79	2	29	24	..	..	..	..	2	..	..	..	..	..	..	..	..	..	1	..	120	185	207
..	..	..	..	..	..	..	..	..	..	Uniahabited		..	..	..	..	..	..	..	..	..	..	208
..	..	..	..	..	..	..	..	..	..	Uninhabited		..	..	..	..	..	..	..	..	..	..	209
223	7	57	49	..	..	..	..	12	6	..	..	..	..	13	1	..	..	8	..	249	473	210
..	..	..	..	..	..	..	..	..	..	Uninhabited		..	..	..	..	..	..	..	..	..	..	211
78	..	147	102	..	..	..	..	6	..	..	..	..	..	..	..	..	..	4	..	175	283	212
..	..	..	..	..	..	..	..	..	..	Uninhabited		..	..	..	..	..	..	..	..	..	..	213
..	..	..	..	..	..	..	..	..	..	Uninhabited		..	..	..	..	..	..	..	..	..	..	214
..	..	..	..	..	..	..	..	..	..	Uninhabited		..	..	..	..	..	..	..	..	..	..	215
239	15	91	18	..	..	..	..	32	3	..	..	..	..	6	..	..	..	6	..	342	692	216
..	..	..	..	..	..	..	..	..	..	Uninhabited		..	..	..	..	..	..	..	..	..	..	217
56	..	6	..	..	..	..	..	..	..	..	..	..	..	1	..	..	..	.	..	*77*	124	218
..	..	..	..	..	..	..	..	..	..	Uninhabited		..	..	..	..	..	..	..	..	..	..	219
149	2	107	21	1	..	..	..	1	..	..	..	..	..	2	..	..	..	7	..	250	461	220
79	3	44	48	..	..	..	..	2	..	..	..	..	..	..	..	..	..	3	..	125	202	221
..	..	..	..	..	..	..	..	..	..	Uninhabited		..	..	..	..	..	..	..	..	..	..	222
237	22	60	85	..	..	..	..	4	..	..	..	..	..	2	..	..	..	3	..	238	416	223
289	40	190	78	12	..	..	..	41	12	12	..	2	..	20	..	1	..	44	9	623	1,028	224
..	..	..	..	..	..	..	..	..	..	Uninhabited		..	..	..	..	..	..	..	..	..	..	225
..	..	..	..	..	..	..	..	..	..	Uninhabited		..	..	..	..	..	..	..	..	..	..	226
..	..	..	..	..	..	..	..	..	..	Uninhabited		..	..	..	..	..	..	..	..	..	..	227
34	..	11	4	9	..	..	..	1	..	..	..	..	..	..	..	..	..	1	..	56	116	228
..	..	..	..	..	..	..	..	..	..	Uninhabited		..	..	..	..	..	..	..	..	..	..	229
103	22	36	17	..	..	..	..	1	..	..	..	..	..	..	..	..	..	4	1	122	212	230
29	22	2	1	..	..	..	..	..	..	..	..	..	..	..	..	..	..	..	..	27	32	231
158	..	13	12	2	1	..	..	..	..	..	..	1	..	1	..	..	..	2	..	200	377	232
67	..	5	*4*	*2*	*1*	..	..	..	..	..	..	..	..	*1*	..	..	..	*1*	..	*86*	*153*	
40	..	*5*	*5*	..	..	..	..	..	..	..	..	*1*	..	..	..	..	..	*1*	..	*58*	*96*	
51	..	*3*	*3*	..	..	..	..	..	..	..	..	..	..	..	..	..	..	..	..	*56*	*128*	
..	..	..	..	..	..	..	..	..	..	Uninhabited		..	..	..	..	..	..	..	..	..	..	233
234	1	62	24	4	..	..	..	1	..	2	..	..	..	..	..	..	..	4	..	333	603	234
120	..	*57*	*18*	*1*	..	..	..	*1*	..	*2*	..	..	..	..	..	..	..	*4*	..	*202*	*369*	
26	..	..	..	*1*	..	..	..	..	..	..	..	..	..	..	..	..	..	..	..	*27*	*45*	
88	*1*	*5*	*6*	*2*	..	..	..	..	..	..	..	..	..	..	..	..	..	..	..	*104*	*189*	
92	..	23	2	6	..	..	..	..	..	3	..	..	..	..	..	..	..	2	..	129	241	235
1,251	39	324	169	6	..	..	..	14	3	8	..	1	..	53	..	..	..	36	10	1,804	3,088	236
1,017	*39*	*272*	*152*	6	..	..	..	*14*	*3*	*8*	..	*1*	..	*52*	..	..	..	*35*	*10*	*1,501*	*2,561*	
136	..	*38*	*17*	..	..	..	..	..	..	..	..	..	..	..	..	..	..	..	..	*176*	*286*	
98	..	*14*	..	..	..	..	..	..	..	..	..	..	..	*1*	..	..	..	*1*	..	*127*	*241*	
65	46	22	18	8	..	..	..	..	3	..	..	..	..	1	..	..	..	..	..	88	126	237

PRIMARY CENSUS ABSTRACT

L.C. No.	Name of Village/ Town/Ward/ Urban Block	Area of village in Acres and of Town/ Ward in Km²	Occupied residential houses	No. of Households	Total Population (including institutional and houseless population)			Scheduled Castes		Scheduled Tribes		Literate and educated persons		(I-IX) Total Workers	
					P	M	F	M	F	M	F	M	F	M	F
1	2	3	4	5	6	7	8	9	10	11	12	13	14	15	16
238	Sukhpuri (Dhulkot)	449.78	99	124	733	392	341	8	7	338	308	127	12	194	133
239	Amba Kheda	899.66	102	102	747	358	389	8	11	141	138	11	2	211	131
240	Tharadpur	1,184.25	84	84	604	312	292	7	3	268	244	2	..	151	15
241	Bhagwanpura	4,411.92	350	356	2,210	1,112	1,098	31	30	382	336	93	28	512	223
	Bhagwanpura		*151*	*151*	*831*	*433*	*398*	*21*	*19*	*245*	*200*	*80*	*26*	*176*	*14*
	Pipalyawadi		*199*	*205*	*1,379*	*679*	*700*	*10*	*11*	*137*	*136*	*13*	*2*	*336*	*209*
242	Dewada	1,010.90	96	96	709	347	362	7	8	323	336	27	3	180	8
243	Panchamba	929.19	21	22	202	94	108	12	7	49	62	22	7	52	1
244	Bagdari	374.13	79	79	553	290	263	5	5	273	245	88	9	157	5
245	Kharaya	237.96	..	..	..	Uninhabited		..	..	..	..	..	..	..	..
246	Bhagyapur	717.36	203	252	1,475	764	711	26	18	453	418	242	48	389	61
247	Isampura	676.42	..	..	..	Uninhabited		..	..	..	..	..	..	..	..
248	Nandri	939.90	15	15	95	45	50	4	3	20	23	..	..	26	5
249	Karthi	1,000.61	73	84	668	336	332	7	8	217	210	18	2	157	21
	Parel Falya		*37*	*44*	*364*	*183*	*181*	*7*	*8*	*176*	*173*	*18*	*2*	*84*	*18*
	Chhip Kali		*17*	*18*	*141*	*77*	*64*	..	..	*20*	*12*	..	..	*33*	*3*
	Semalya Talai		*8*	*8*	*71*	*35*	*36*	..	..	..	..	..	..	*20*	..
	Kakadiya		*11*	*14*	*92*	*41*	*51*	..	..	*21*	*25*	..	..	*20*	..
250	Banganga	651.45	23	30	229	108	121	..	..	108	121	23	4	61	..
	Banganga		*15*	*20*	*144*	*68*	*76*	..	..	*68*	*76*	*21*	*4*	*36*	..
	Sulai bathadi		*8*	*10*	*85*	*40*	*45*	..	..	*40*	*45*	*2*	..	*25*	..
251	Nayamatpura	631.14	31	33	228	129	99	..	..	48	33	20	..	65	4
	Member Falya		*8*	*8*	*61*	*32*	*29*	..	..	*32*	*29*	..	..	*18*	..
	Charan Falya		*23*	*25*	*167*	*97*	*70*	..	..	*16*	*4*	*20*	..	*47*	*4*
252	Bawali	485.91	..	..	..	Uninhabited		..	..	..	..	..	..	..	..
253	Badi Khurd	683.18	112	121	804	430	374	..	6	305	271	153	12	217	99
254	Badi Buzurg	140.77	..	..	..	Uninhabited		..	..	..	..	..	..	..	..
255	Ratanpur	572.20	3	3	17	10	7	..	..	..	..	1	..	6	4
256	Anakwadi	830.91	175	175	1,002	536	466	..	..	87	36	220	65	290	161
	Anakwadi		*67*	*67*	*410*	*224*	*186*	..	..	*7*	*6*	*129*	*45*	*106*	*38*
	Majra tanda		*108*	*108*	*592*	*312*	*280*	..	..	*80*	*30*	*91*	*20*	*184*	*123*
257	Lonara (Bistan)	648.56	6	6	45	25	20	..	..	24	20	1	..	11	..
258	Balkhad Buzurg	1,572.12	45	49	333	168	165	25	26	100	95	40	4	75	31
259	Banhur (Jamanya)	1,051.87	99	102	671	341	330	20	20	278	262	39	7	146	21
	Patelpura		*26*	*27*	*154*	*76*	*78*	*18*	*17*	*58*	*61*	*10*	..	*33*	*7*
	Par Falya		*28*	*30*	*198*	*105*	*93*	..	..	*105*	*93*	*19*	..	*39*	*1*
	Pujara Falya		*22*	*22*	*144*	*75*	*69*	..	..	*33*	*21*	*10*	*7*	*39*	*11*
	Nawad Falya		*23*	*23*	*175*	*85*	*90*	*2*	*3*	*82*	*87*	..	..	*35*	*2*
260	Jamanyapani	264.81	41	42	267	139	128	4	..	123	117	1	..	78	60
261	Gopalpura (Bistan)	309.02	59	59	367	192	175	51	44	14	12	25	..	100	76
262	Baskhedi	411.65	..	..	..	Uninhabited		..	..	..	..	..	..	..	..
263	Lalpura	597.34	34	34	149	77	72	8	7	39	35	9	..	45	16
264	Kariyapura	809.13	12	15	75	38	37	..	..	9	10	13	6	20	6
265	Rajpura (Kariyapura)	396.12	95	82	602	294	308	..	..	83	97	75	..	168	107
266	Damkheda (Kariyapura)	1,641.92	175	179	1,185	594	591	11	8	377	374	74	6	321	127
	Dam Kheda		*103*	*107*	*612*	*308*	*304*	*11*	*8*	*107*	*111*	*62*	*5*	*162*	*122*
	Patel Falya		*28*	*28*	*245*	*112*	*133*	..	..	*96*	*109*	*1*	..	*63*	*1*
	Radatiya Falya		*21*	*21*	*143*	*76*	*67*	..	..	*76*	*67*	*5*	*1*	*41*	*1*
	Khadkiya Ghat		*23*	*23*	*185*	*98*	*87*	..	..	*98*	*87*	*6*	..	*55*	*3*
267	Sarwar Deola	1,005.72	117	117	773	394	379	16	36	161	143	42	3	214	160
	Sarwordeola		*54*	*54*	*397*	*203*	*194*	*16*	*36*	*110*	*89*	*25*	*3*	*112*	*72*
	Dhangarab Banjara		*52*	*52*	*270*	*139*	*131*	..	..	..	..	*17*	..	*74*	*64*

WORKERS																						
I		II		III		IV		V(a)		V(b)		VI		VII		VIII		IX		X Non-Workers		L.C. No.
M	F	M	F	M	F	M	F	M	F	M	F	M	F	M	F	M	F	M	F	M	F	
17	18	19	20	21	22	23	24	25	26	27	28	29	30	31	32	33	34	35	36	37	38	1
132	107	33	23	5	..	..	..	6	1	..	1	..	..	14	..	..	..	4	1	198	208	238
141	12	64	119	..	..	..	..	..	..	..	..	..	..	5	..	..	..	1	..	147	258	239
127	..	21	15	..	..	..	..	..	..	..	..	..	..	1	..	..	..	2	..	161	277	240
384	174	90	41	3	..	..	..	1	..	..	..	1	..	9	3	1	..	23	5	600	875	241
103	*2*	*38*	*4*	*1*	..	..	..	*1*	..	..	..	*1*	..	*9*	*3*	*1*	..	*22*	*5*	*257*	*384*	
281	*172*	*52*	*37*	*2*	..	..	..	..	..	..	..	..	..	..	..	..	..	*1*	..	*343*	*491*	
159	1	15	7	1	..	..	..	..	..	..	..	..	..	4	..	..	..	1	..	167	354	242
37	..	15	1	..	..	..	..	..	..	..	..	..	..	..	..	..	..	..	..	42	107	243
122	3	34	2	..	..	..	..	..	..	..	..	..	..	..	..	..	..	1	..	133	258	244
..	..	..	..	..	..	..	..	..	Uninhabited			..	..	..	..	..	..	..	..	..	..	245
200	4	86	54	7	..	..	..	29	..	16	1	..	..	37	..	1	..	13	2	375	650	246
..	..	..	..	..	..	..	..	..	Uninhabited			..	..	..	..	..	..	..	..	..	..	247
19	1	7	4	..	..	..	..	..	..	..	..	..	..	..	..	..	..	..	..	19	45	248
137	2	20	19	..	..	..	..	..	..	..	..	..	..	..	..	..	..	..	..	179	311	249
65	*2*	*19*	*16*	..	..	..	..	..	..	..	..	..	..	..	..	..	..	..	..	*99*	*163*	
32	..	*1*	*3*	..	..	..	..	..	..	..	..	..	..	..	..	..	..	..	..	*44*	*61*	
20	..	..	..	..	..	..	..	..	..	..	..	..	..	..	..	..	..	..	..	*15*	*36*	
20	..	..	..	..	..	..	..	..	..	..	..	..	..	..	..	..	..	..	..	*21*	*51*	
60	..	..	..	..	..	..	..	..	..	..	..	..	..	..	..	..	..	1	..	47	121	250
36	..	..	..	..	..	..	..	..	..	..	..	..	..	..	..	..	..	..	..	*32*	*76*	
24	..	..	..	..	..	..	..	..	..	..	..	..	..	..	..	..	..	*1*	..	*15*	*45*	
42	..	..	..	23	4	..	..	..	..	..	..	..	..	..	..	..	..	..	..	64	95	251
18	..	..	..	..	..	..	..	..	..	..	..	..	..	..	..	..	..	..	..	*14*	*29*	
24	..	..	..	*23*	*4*	..	..	..	..	..	..	..	..	..	..	..	..	..	..	*50*	*66*	
..	..	..	..	..	..	..	..	..	Uninhabited			..	..	..	..	..	..	..	..	..	..	252
159	68	44	31	..	..	..	..	4	..	..	..	5	..	1	..	..	..	4	..	213	275	253
..	..	..	..	..	..	..	..	..	Uninhabited			..	..	..	..	..	..	..	..	..	..	254
..	..	6	4	..	..	..	..	..	..	..	..	..	..	..	..	..	..	..	..	4	3	255
108	..	92	152	15	..	..	..	30	8	3	..	..	..	26	..	..	..	16	1	246	305	256
30	..	*14*	*29*	*11*	..	..	..	*25*	*8*	..	..	..	..	*12*	..	..	..	*14*	*1*	*118*	*148*	
78	..	*78*	*123*	*4*	..	..	..	*5*	..	*3*	..	..	..	*14*	..	..	..	*2*	..	*128*	*157*	
8	..	3	..	..	..	..	..	..	..	..	..	..	..	..	..	..	..	..	..	14	20	257
20	4	52	27	1	..	..	..	..	..	..	..	..	..	1	..	..	..	1	..	93	134	258
121	..	23	21	..	..	..	..	..	..	..	..	..	1	..	..	..	..	1	..	195	309	259
22	..	*9*	*7*	..	..	..	..	..	..	..	..	..	*1*	..	..	..	..	*1*	..	*43*	*71*	
38	..	*1*	*1*	..	..	..	..	..	..	..	..	..	..	..	..	..	..	..	..	*66*	*92*	
27	..	*12*	*11*	..	..	..	..	..	..	..	..	..	..	..	..	..	..	..	..	*36*	*58*	
34	..	*1*	*2*	..	..	..	..	..	..	..	..	..	..	..	..	..	..	..	..	*50*	*88*	
70	52	4	8	..	..	..	..	..	..	..	..	..	..	4	..	..	..	..	..	61	68	260
8	3	66	63	4	..	..	..	8	10	5	..	..	..	3	..	..	..	6	..	92	99	261
..	..	..	..	..	..	..	..	..	Uninhabited			..	..	..	..	..	..	..	..	..	..	262
19	..	26	16	..	..	..	..	..	..	..	..	..	..	..	..	..	..	..	..	32	56	263
8	..	10	6	..	..	..	..	..	..	..	..	..	..	..	..	..	..	2	..	18	31	264
114	46	48	60	4	1	..	..	..	..	..	..	..	..	..	..	..	..	2	..	126	201	265
214	6	106	121	1	..	..	..	..	..	..	..	..	..	..	..	..	..	..	..	273	464	266
58	*2*	*103*	*120*	*1*	..	..	..	..	..	..	..	..	..	..	..	..	..	..	..	*146*	*182*	
63	*1*	..	..	..	..	..	..	..	..	..	..	..	..	..	..	..	..	..	..	*49*	*132*	
38	..	*3*	*1*	..	..	..	..	..	..	..	..	..	..	..	..	..	..	..	..	*35*	*66*	
55	*3*	..	..	..	..	..	..	..	..	..	..	..	..	..	..	..	..	..	..	*43*	*84*	
103	65	76	86	16	3	..	..	9	6	2	..	..	..	5	..	..	..	3	..	180	219	267
61	*33*	*33*	*33*	..	..	..	..	*9*	*6*	*2*	..	..	..	*4*	..	..	..	*3*	..	*91*	*122*	
17	*9*	*40*	*52*	*16*	*3*	..	..	..	..	..	..	..	..	*1*	..	..	..	..	..	*65*	*67*	

PRIMARY CENSUS ABSTRACT

L.C. No.	Name of Villate/ Town/Ward/ Urban Block	Area of village in Acres and of Town/ Ward in Km	Occupied residential house	No. of Households	Total Population (including institutional and houseless population)			Scheduled Castes		Scheduled Tribes		Literate and educated persons		(I-IX) Total Workers	
					P	M	F	M	F	M	F	M	F	M	F
1	2	3	4	5	6	7	8	9	10	11	12	13	14	15	16
	Patel Falya		*4*	*4*	*34*	*18*	*16*	*8*	..	*18*	*16*	..	..	*8*	*10*
	Sardar bediwala		*7*	*7*	*72*	*34*	*38*	..	..	*33*	*38*	..	..	*20*	*14*
268	Gari	1,256.48	103	104	732	359	373	5	9	337	351	4	1	181	176
	Bedi Falya		*13*	*13*	*112*	*56*	*56*	..	..	*56*	*56*	*3*	..	*29*	*21*
	Patel Falya		*25*	*25*	*153*	*70*	*83*	..	..	*53*	*70*	*1*	..	*38*	*31*
	Bada Falya		*40*	*41*	*285*	*142*	*143*	*2*	*6*	*140*	*137*	..	*1*	*71*	*87*
	Metya Khedi Falya		*25*	*25*	*182*	*91*	*91*	*3*	*3*	*88*	*88*	..	..	*43*	*37*
269	Galtar	908.62	72	72	707	358	349	8	5	315	322	30	2	176	68
	Patel Falya		*28*	*28*	*269*	*131*	*138*	..	..	*105*	*124*	*25*	*2*	*71*	*30*
	Dashariya Falya		*25*	*25*	*233*	*122*	*111*	*8*	*5*	*114*	*106*	*5*	..	*56*	*20*
	Panch bediya		*19*	*19*	*205*	*105*	*100*	..	..	96	92	..	..	*49*	*18*
	Nadi Falya		..	..	..	..	..	Uninhabited		..	..	..	..	..	..
270	Balkhad Khurd	1,338.26	36	39	317	156	161	..	..	156	161	1	..	81	7
	Bagmariya Falya		*12*	*14*	*104*	*52*	*52*	..	..	*52*	*52*	..	..	*28*	*5*
	Patel Falya		*6*	*6*	*53*	*32*	*21*	..	..	*32*	*21*	..	..	*13*	*1*
	Bord Falya		*18*	*19*	*160*	*72*	*88*	..	..	*72*	*88*	*1*	..	*40*	*1*
271	Mohanpura	1,471.56	144	157	1,008	514	494	37	48	362	357	74	6	278	96
	Metya Falya		*20*	*23*	*139*	*61*	*78*	*13*	*19*	*38*	*47*	*5*	..	*38*	*7*
	Samarpat Falya		*73*	*80*	*468*	*250*	*218*	*4*	*6*	*157*	*147*	*55*	*4*	*134*	*41*
	Patel Falya		*27*	*38*	*237*	*116*	*121*	*20*	*23*	*84*	*88*	*8*	..	*60*	*32*
	Kundiya Falya		*12*	*13*	*71*	*36*	*35*	..	..	*32*	*33*	*5*	*2*	*18*	*7*
	Baskanya Falya		*7*	*7*	*48*	*26*	*22*	..	..	*26*	*22*	..	..	*16*	*4*
	Nawad Falya		*5*	*6*	*45*	*25*	*20*	..	..	*25*	*20*	*1*	..	*12*	*5*
272	Vasali	263.22	63	73	203	99	104	..	..	99	104	..	..	56	5
	Nawad Falya		*28*	*33*	*29*	*14*	*15*	..	..	*14*	*15*	..	..	*7*	..
	Patel Falya		*7*	*7*	*57*	*28*	*29*	..	..	*28*	*29*	..	..	*17*	*2*
	Patla Falya		*28*	*33*	*117*	*57*	*60*	..	..	*57*	*60*	..	..	*32*	*3*
273	Hirapur Deoli	982.48	75	80	661	322	339	67	57	228	260	2	..	161	3
	Nadra Falya		*20*	*22*	*197*	*101*	*96*	*11*	*9*	*79*	*76*	*2*	..	*55*	..
	Patel Falya		*12*	*14*	*101*	*55*	*46*	*53*	*45*	*2*	*1*	..	..	*25*	*1*
	Kadwadi Falya		*11*	*11*	*100*	*47*	*53*	*3*	*3*	*30*	*42*	..	..	*20*	*1*
	Bedi Falya		*8*	*9*	*53*	*22*	*31*	..	..	*20*	*28*	..	..	*12*	..
	Bhatwali Falya		*24*	*24*	*210*	*97*	*113*	..	..	*97*	*113*	..	..	*49*	*1*
274	Bagadara	1,851.18	121	121	870	445	425	*8*	8	412	394	28	6	229	188
275	Dhabla	3,442.99	212	212	1,597	812	785	23	20	769	747	67	1	428	332
276	Mandaw Kheda	3,703.24	139	139	1,072	531	541	3	7	524	533	23	2	292	291
277	Maharel	802.51	44	44	365	170	195	..	..	170	195	1	..	111	114
278	Chandawad (Bhatud)	447.66	87	87	505	245	260	8	11	4	6	78	5	143	31
279	Multhan	499.69	..	..	..	..	..	Uninhabited		..	..	..	..	..	..
280	Banher	1,722.28	265	265	1,486	761	725	165	160	198	204	245	40	419	245
	Banhergram		*216*	*216*	*1,207*	*623*	*584*	*165*	*160*	*198*	*204*	*225*	*36*	*344*	*181*
	Kasarpura		*49*	*49*	*279*	*138*	*141*	..	..	..	..	*21*	*4*	*75*	*64*
281	Bhatud	821.18	48	48	281	150	131	8	5	77	65	27	4	77	35
	Bhatud Falya		*48*	*48*	*281*	*150*	*131*	*8*	*5*	*77*	*65*	*27*	*4*	*77*	*35*
	Budalipura		..	..	..	..	..	Uninhabited		..	..	..	..	..	..
282	Yeshwantgarh	1,863.76	44	44	311	152	159	..	..	84	72	9	3	88	74
283	Sejla	1,326.52	116	123	814	423	391	28	23	368	351	40	..	228	27
284	Manpura (Bhatud)	386.26	..	..	..	..	..	Uninhabited		..	..	..	..	..	..
285	Jetlapura (Banher)	266.78	..	..	..	..	..	Uninhabited		..	..	..	..	..	..
286	Jagannathpura	761.62	21	26	137	74	63	..	..	74	63	..	..	45	5
	Kakadwala Falya		*11*	*11*	*83*	*43*	*40*	..	..	*43*	*40*	..	..	*23*	*3*
	Barelal Diwan		*10*	*15*	*54*	*31*	*23*	..	..	*31*	*23*	..	..	*22*	*2*

KHARGONE TAHSIL

WORKERS																						
I		II		III		IV		V(a)		V(b)		VI		VII		VIII		IX		X Non-Workers		L.C. No.
M	F	M	F	M	F	M	F	M	F	M	F	M	F	M	F	M	F	M	F	M	F	
17	18	19	20	21	22	23	24	25	26	27	28	29	30	31	32	33	34	35	36	37	38	
7	*9*	*1*	*1*	..	..	..	..	..	..	..	..	..	..	..	..	..	..	..	..	*10*	*6*	
18	*14*	*2*	..	..	..	..	..	..	..	..	..	..	..	..	..	..	..	..	..	*14*	*24*	
169	167	5	8	..	..	..	..	..	..	6	..	..	..	..	..	..	..	1	1	178	197	268
29	*21*	..	..	..	..	..	..	..	..	6	..	..	..	..	..	..	..	*1*	..	*27*	*35*	
29	*28*	*2*	*3*	..	..	..	..	..	..	..	..	..	..	..	..	..	..	..	..	*32*	*52*	
69	*82*	*2*	*4*	..	..	..	..	..	..	..	..	..	..	..	..	..	..	..	*1*	*71*	*56*	
42	*36*	*1*	*1*	..	..	..	..	..	..	..	..	..	..	..	..	..	..	..	..	*48*	*54*	
137	54	22	13	3	..	5	..	2	1	5	..	..	..	1	..	..	..	1	..	182	281	269
45	*20*	*16*	*10*	*3*	..	*5*	..	..	..	..	..	..	..	*1*	..	..	..	*1*	..	*60*	*108*	
48	*18*	*3*	*1*	..	..	..	..	*2*	*1*	*3*	..	..	..	..	..	..	..	..	..	*66*	*91*	
44	*16*	*3*	*2*	..	..	..	..	..	..	*2*	..	..	..	..	..	..	..	..	..	*56*	*82*	
..	..	..	..	..	..	..	..	..	..	Uninhabited		..	..	..	..	..	..	..	..	..	..	
79	7	1	..	..	..	..	..	..	..	..	..	..	..	..	..	..	..	1	..	75	154	270
28	*25*	..	..	..	..	..	..	..	..	..	..	..	..	..	..	..	..	..	..	*24*	*47*	
13	*1*	..	..	..	..	..	..	..	..	..	..	..	..	..	..	..	..	..	..	*19*	*20*	
38	*1*	*1*	..	..	..	..	..	..	..	..	..	..	..	..	..	..	..	*1*	..	*32*	*87*	
180	67	54	27	2	..	..	..	24	2	..	..	..	..	13	..	..	..	5	..	236	398	271
21	*3*	*9*	*2*	..	..	..	..	*8*	*2*	..	..	..	..	..	..	..	..	..	..	*23*	*71*	
71	*23*	*34*	*18*	*2*	..	..	..	*11*	..	..	..	..	..	*11*	..	..	..	*5*	..	*116*	*177*	
46	*26*	*8*	*6*	..	..	..	..	*5*	..	..	..	..	..	*1*	..	..	..	..	..	*56*	*89*	
14	*6*	*3*	*1*	..	..	..	..	..	..	..	..	..	..	*1*	..	..	..	..	..	*18*	*28*	
16	*4*	..	..	..	..	..	..	..	..	..	..	..	..	..	..	..	..	..	..	*10*	*18*	
12	*5*	..	..	..	..	..	..	..	..	..	..	..	..	..	..	..	..	..	..	*13*	*15*	
55	5	1	..	..	..	..	..	..	..	..	..	..	..	..	..	..	..	..	..	43	99	272
7	..	..	..	..	..	..	..	..	..	..	..	..	..	..	..	..	..	..	..	*7*	*15*	
17	*2*	..	..	..	..	..	..	..	..	..	..	..	..	..	..	..	..	..	..	*11*	*27*	
31	*3*	*1*	..	..	..	..	..	..	..	..	..	..	..	..	..	..	..	..	..	*25*	*57*	
142	2	16	1	..	..	..	..	..	..	..	..	..	..	3	..	..	..	..	..	161	336	273
48	..	*4*	..	..	..	..	..	..	..	..	..	..	..	*3*	..	..	..	..	..	*46*	*96*	
24	*1*	*1*	..	..	..	..	..	..	..	..	..	..	..	..	..	..	..	..	..	*30*	*45*	
12	..	*8*	*1*	..	..	..	..	..	..	..	..	..	..	..	..	..	..	..	..	*27*	*52*	
11	..	*1*	..	..	..	..	..	..	..	..	..	..	..	..	..	..	..	..	..	*10*	*31*	
47	*1*	*2*	..	..	..	..	..	..	..	..	..	..	..	..	..	..	..	..	..	*48*	*112*	
182	149	33	38	..	..	..	..	1	..	..	..	1	..	3	..	..	..	9	1	216	237	274
364	269	29	54	27	7	..	..	5	2	..	..	—	..	..	..	..	..	3	..	384	453	275
259	258	28	32	..	..	..	..	3	1	..	..	..	..	..	..	..	..	2	..	239	250	276
110	109	1	5	..	..	..	..	..	..	..	..	..	..	..	..	..	..	..	..	59	81	277
103	4	40	27	..	..	..	..	..	..	..	..	..	..	..	..	..	..	..	..	102	229	278
..	..	..	..	..	..	..	..	..	..	Uninhabited		..	..	..	..	..	..	..	..	..	..	279
233	48	146	197	1	..	..	..	2	..	9	..	..	..	12	..	..	..	16	..	342	480	280
186	*14*	*118*	*167*	*1*	..	..	..	*2*	..	*9*	..	..	..	12	..	..	..	*16*	..	*279*	*403*	
47	*34*	*28*	*30*	..	..	..	..	..	..	..	..	..	..	..	..	..	..	..	..	*63*	*77*	
45	14	30	21	..	..	..	..	..	..	..	..	..	..	..	..	..	..	2	..	73	96	281
45	*14*	*30*	*21*	..	..	..	..	..	..	..	..	..	..	..	..	..	..	*2*	..	*73*	*96*	
..	..	..	..	..	..	..	..	..	..	Uninhabitad		..	..	..	..	..	..	..	..	..	..	
53	36	34	38	..	..	..	..	..	..	..	..	..	..	1	..	..	..	..	..	64	85	282
186	1	33	26	..	..	..	..	1	..	1	..	..	..	3	..	..	..	4	..	195	364	283
..	..	..	..	..	..	..	..	..	..	Uninhabited		..	..	..	..	..	..	..	..	..	..	284
..	..	..	..	..	..	..	..	..	..	Uninhabited		..	..	..	..	..	..	..	..	..	..	285
44	4	1	1	..	..	..	..	..	..	..	..	..	..	..	..	..	..	..	..	29	58	286
22	*2*	*1*	*1*	..	..	..	..	..	..	..	..	..	..	..	..	..	..	..	..	*20*	*37*	
22	*2*	..	..	..	..	..	..	..	..	..	..	..	..	..	..	..	..	..	..	*9*	*21*	

PRIMARY CENSUS ABSTRACT

L.C. No.	Name of Village/ Town/Ward/ Urban Block	Area of village in Acres and of Town/ Ward in Km²	Occupied residential houses	No. of Households	Total Population (including institutional and houseless population)			Scheduled Castes		Scheduled Tribes		Literate and educated persons		(I-IX) Total Workers	
					P	M	F	M	F	M	F	M	F	M	F
1	2	3	4	5	6	7	8	9	10	11	12	13	14	15	16
287	Awali Bisthan	959.95	76	76	451	227	224	41	42	..	..	60	15	122	68
	Awali		*32*	*32*	*178*	*89*	*89*	*41*	*42*	..	..	*32*	*14*	*49*	*44*
	Danda		*44*	*44*	*273*	*138*	*135*	..	..	..	..	*28*	*1*	*73*	*24*
288	Doul	1,182.69	31	34	162	79	83	..	..	..	..	..	..	54	..
	Patelwada Falya		*12*	*15*	*65*	*32*	*33*	..	..	..	..	..	..	*19*	..
	Dunaliwada Falya		*19*	*19*	*97*	*47*	*50*	..	..	..	..	..	..	*35*	..
289	Mahoo Mandli	2,280.71	66	66	427	207	220	..	..	125	131	..	..	127	7
	Sala Falya		*13*	*13*	*85*	*40*	*45*	..	..	*40*	*45*	..	..	*21*	..
	Pancham Falya		*21*	*21*	*147*	*68*	*79*	..	..	*60*	*67*	..	..	*37*	*4*
	Kharwa Falya		*32*	*32*	*195*	*99*	*96*	..	.	*25*	*19*	..	..	*69*	*3*
290	Ghatti (Bistan)	807.65	70	78	455	236	219	14	7	143	125	45	20	123	90
	Ghatti ..		*41*	*49*	*276*	*144*	*132*	*11*	*5*	*78*	*70*	*44*	*20*	*77*	*49*
	Patel Falya		*29*	*29*	*179*	*92*	*87*	*3*	*2*	*65*	*55*	*1*	..	*46*	*41*
291	Bistan ..	1,710.96	764	859	4,785	2,478	2,307	238	241	344	251	1,200	364	1,306	557
	Bistan Falya		*632*	*710*	*3,969*	*2,049*	*1,920*	*160*	*167*	*259*	*198*	*1,036*	*308*	*1,065*	*446*
	Jhirighat		*75*	*92*	*538*	*278*	*260*	*59*	*55*	..	..	*156*	*53*	*139*	*40*
	Mathya Falya		*57*	*57*	*278*	*151*	*127*	*19*	*19*	*85*	*53*	*8*	*3*	*102*	*71*
292	Manchar	465.80	..	..	..	Uninhabited		..	..	..	..	..	..	..	..
293	Chhatalgaon Bujurg	987.05	38	40	240	116	124	..	..	..	..	44	3	64	..
294	Fatepur	436.12	..	..	..	Uninhabited		..	..	..	..	..	..	..	..
295	Udaipur	210.51	..	..	..	Uninhabited		..	..	..	..	..	..	..	..
296	Shahbajpura	141.14	23	27	178	83	95	..	..	..	..	7	..	44	..
297	Kham Kheda Nagziri	827.62	..	..	..	Uninhabited		..	..	..	..	..	..	..	..
298	Balgaon	1,100.04	52	52	349	184	165	29	42	145	113	24	2	107	7
299	Ghati Nagziri	2,388.67	22	28	203	110	93	6	4	98	87	2	..	63	1
300	Moghan	2,172.95	41	41	282	152	130	6	6	135	119	3	1	66	1
301	Agarbai	960.35	25	26	131	69	62	..	..	..	..	4	..	38	..
302	Raipura Nagjhiri	1,001.57	141	141	750	391	359	141	128	11	13	139	5	208	1
303	Nagjhiri	1,796.44	504	507	2,864	1,488	1,376	112	100	152	144	627	141	780	239
304	Chari	260.91	..	..	..	Uninhabited		..	..	..	..	..	..	..	..
305	Chhatalgaon Khurd	520.64	..	..	..	Uninhabited		..	..	..	..	..	..	..	..
306	Kajalpura	583.11	8	8	46	26	20	..	..	7	2	10	2	14	1
307	Dabriya	946.58	..	..	..	Uninhabited		..	..	..	..	..	..	..	..
308	Meharja	2,472.56	85	92	576	295	281	71	72	3	11	136	25	141	67
309	Badgaon Nagjhiri	1,706.31	293	309	1,885	984	901	245	229	19	24	422	45	485	79
310	Dewalgaon	3,159.09	216	238	1,141	583	558	137	123	12	10	178	49	308	135
311	Julwaniya Ghughriyakhedi	1,238.84	..	..	..	Uninhabited		..	..	..	..	..	..	..	..
312	Ghughariya Khedi	537.89	175	183	1,078	549	529	..	..	..	..	229	48	273	50
313	Isakpura	468.01	..	..	..	Uninhabited		..	..	..	..	..	..	..	..
314	Murtijapur	544.43	..	..	..	Uninhabited		..	..	..	..	..	..	..	..
315	Lakhi	723.46	136	159	880	445	435	48	46	45	47	247	52	235	24
316	Bilali	1,746.59	110	125	797	403	394	68	66	63	57	165	22	220	23
317	Behrampura	2,011.06	256	284	1,743	894	849	179	162	81	79	421	106	473	55
318	Tema	733.42	..	..	..	Uninhabited		..	..	..	..	..	..	..	..
319	Gyaspura Gadaghat	1,656.23	..	..	..	Uninhabited		..	..	..	..	..	..	..	..
320	Sola	1,132.70	40	40	330	171	159	..	..	171	159	..	..	82	42
321	Silotiya (Ghughariyakhedi)	1,110.69	..	..	..	Uninhabited		..	..	..	..	..	..	..	..
322	Jojan Khedi	1,210.10	32	32	237	116	121	..	..	116	121	14	..	63	34
323	Rup Kheda	1,824.86	44	45	415	212	203	..	..	212	203	..	..	112	5
324	Gadaghat	1,501.92	35	37	231	124	107	..	..	123	107	8	..	68	14
325	Temarni	460.64	4	4	25	14	11	..	..	..	..	..	..	5	..
326	Hirapur Temarni	919.28	61	61	434	228	206	3	4	..	..	67	4	115	9

KHARGONE TAHSIL

WORKERS																					
I		II		III		IV		V(a)		V(b)		VI		VII		VIII		IX		X Non-Workers		L.C. No.
M	F	M	F	M	F	M	F	M	F	M	F	M	F	M	F	M	F	M	F	M	F	
17	18	19	20	21	22	23	24	25	26	27	28	29	30	31	32	33	34	35	36	37	38	1
60	4	59	64	1	..	..	..	..	..	1	..	..	..	1	..	..	..	..	..	105	156	287
12	*1*	*34*	*43*	*1*	..	..	..	..	..	*1*	..	..	..	*1*	..	..	..	..	..	*40*	*45*	
48	*3*	*25*	*21*	..	..	..	..	..	..	..	..	..	..	..	..	..	..	..	..	*65*	*111*	
54	..	..	..	..	..	..	..	..	..	..	..	..	..	..	..	..	..	..	..	25	83	288
19	..	..	..	..	..	..	..	..	..	..	..	..	..	..	..	..	..	..	..	*13*	*33*	
35	..	..	..	..	..	..	..	..	..	..	..	..	..	..	..	..	..	..	..	*12*	*50*	
124	3	3	4	..	..	..	..	..	..	..	..	..	..	..	..	..	..	..	..	80	213	289
20	..	*1*	..	..	..	..	..	..	..	..	..	..	..	..	..	..	..	..	..	*19*	*45*	
35	..	2	*4*	..	..	..	..	..	..	..	..	..	..	..	..	..	..	..	..	*31*	*75*	
69	*3*	..	..	..	..	..	..	..	..	..	..	..	..	..	..	..	..	..	..	*30*	*93*	
54	40	54	37	4	2	..	..	..	..	..	..	..	..	10	11	..	..	1	..	113	129	290
32	*18*	*44*	*30*	..	..	..	..	..	..	..	..	..	..	*1*	*1*	..	..	..	..	*67*	*83*	
22	*22*	*10*	*7*	*4*	*2*	..	..	..	..	..	..	..	..	*9*	*10*	..	..	*1*	..	*46*	*46*	
500	119	416	405	8	..	..	..	49	14	58	6	6	..	163	7	4	..	102	6	1,172	1750	291
430	*118*	*281*	*296*	*8*	..	..	..	*47*	*14*	*55*	*6*	*6*	..	*152*	*7*	*4*	..	*83*	*5*	*984*	*1474*	
66	*1*	*40*	*38*	..	..	..	..	*2*	..	*3*	..	..	..	*11*	..	..	..	*16*	*1*	*139*	*220*	
4	..	*95*	*71*	..	..	..	..	..	..	..	..	..	..	..	..	..	..	*3*	..	*49*	*56*	
..	..	..	..	..	..	..	..	.. Uninhabited		..	..	..	..	..	..	..	..	..	..	..	..	292
47	..	13	..	..	..	..	..	..	..	..	..	..	..	1	..	..	..	3	..	52	124	293
..	..	..	..	..	..	..	..	.. Uninhabited		..	..	..	..	..	..	..	..	..	..	..	..	294
..	..	..	..	..	..	..	..	.. Uninhabited		..	..	..	..	..	..	..	..	..	..	..	..	295
31	..	..	..	13	..	..	..	..	..	..	..	..	..	..	..	..	..	..	..	39	95	296
..	..	..	..	..	..	..	..	.. Uninhabited		..	..	..	..	..	..	..	..	..	..	..	..	297
51	4	55	3	..	..	..	..	..	..	..	..	..	..	..	..	..	..	1	..	77	158	298
55	..	8	1	..	..	..	..	..	..	..	..	..	..	..	..	..	..	..	..	47	92	299
41	1	25	..	..	..	..	..	..	..	..	..	..	..	..	..	..	..	..	..	86	129	300
33	..	5	..	..	..	..	..	..	..	..	..	..	..	..	..	..	..	..	..	31	62	301
141	..	50	1	..	..	..	..	7	..	..	..	..	..	2	..	..	..	8	..	183	358	302
472	99	170	130	14	..	..	..	45	8	12	..	1	..	37	..	..	..	29	2	708	1137	303
..	..	..	..	..	..	..	..	.. Uninhabited		..	..	..	..	..	..	..	..	..	..	..	..	304
..	..	..	..	..	..	..	..	.. Uninhabited		..	..	..	..	..	..	..	..	..	..	..	..	305
2	..	2	1	..	..	..	..	..	..	10	..	..	..	..	..	..	..	..	..	12	19	306
..	..	..	..	..	..	..	..	.. Uninhabited		..	..	..	..	..	..	..	..	..	..	..	..	307
69	1	57	66	..	..	..	..	6	..	2	..	..	..	..	..	..	..	7	..	154	214	308
258	13	122	62	2	..	..	..	67	1	4	..	..	..	5	..	1	..	26	3	499	822	309
134	..	126	131	1	..	..	..	17	4	1	..	1	..	20	..	..	..	8	..	275	423	310
..	..	..	..	..	..	..	..	.. Uninhabited		..	..	..	..	..	..	..	..	..	..	..	..	311
192	6	54	44	..	..	..	..	5	..	1	..	3	..	7	..	..	..	11	..	276	479	312
..	..	..	..	..	..	..	..	.. Uninhabited		..	..	..	..	..	..	..	..	..	..	..	..	313
..	..	..	..	..	..	..	..	.. Uninhabited		..	..	..	..	..	..	..	..	..	..	..	..	314
139	1	63	21	1	1	..	..	11	1	8	..	..	..	5	..	..	..	8	..	210	411	315
154	1	45	21	5	..	..	..	3	..	..	..	4	..	4	1	..	..	5	..	183	371	316
307	5	128	45	1	..	..	..	13	2	..	..	2	..	5	..	1	..	16	3	421	794	317
..	..	..	..	..	..	..	..	.. Uninhabited		..	..	..	..	..	..	..	..	..	..	..	..	318
..	..	..	..	..	..	..	..	.. Uninhabited		..	..	..	..	..	..	..	..	..	..	..	..	319
51	1	31	41	..	..	..	..	..	..	..	..	..	..	..	..	..	..	..	..	89	117	320
..	..	..	..	..	..	..	..	.. Uninhabited		..	..	..	..	..	..	..	..	..	..	..	..	321
42	..	21	34	..	..	..	..	..	..	..	..	..	..	..	..	..	..	..	..	53	87	322
104	..	8	5	..	..	..	..	..	..	..	..	..	..	..	..	..	..	..	..	100	198	323
43	..	24	14	..	..	..	..	..	..	..	..	..	..	..	..	..	..	1	.	56	93	324
5	..	..	..	..	..	..	..	..	..	..	..	..	..	..	..	..	..	..	..	9	11	325
95	..	20	9	..	..	..	..	..	..	..	..	..	..	..	..	..	..	..	..	113	197	326

PRIMARY CENSUS ABSTRACT

L.C. No.	Name of Village/ Town/Ward/ Urban Block	Area of village in Acres and of Town/ Ward in Km²	Occupied residential houses	No. of Households	Total Population (including institutional and houseless population)			Scheduled Castes		Scheduled Tribes		Literate and educated persons		(I-IX) Total Workers	
					P	M	F	M	F	M	F	M	F	M	F
1	2	3	4	5	6	7	8	9	10	11	12	13	14	15	16
327	Dasnawal (Takhat)	5,040.12	348	361	2,230	1,129	1,101	23	16	323	354	154	14	674	36
	Dasnawal		*106*	*108*	*631*	*318*	*313*	*23*	*16*	*148*	*163*	*88*	*11*	*180*	*22*
	Bheru Tanda		*27*	*28*	*185*	*96*	*89*	..	..	..	..	..	..	*58*	*14*
	Bada Tanda		*107*	*116*	*662*	*347*	*315*	..	..	..	..	*43*	*2*	*200*	..
	Bor Khedi		*49*	*50*	*325*	*160*	*165*	..	..	*30*	*34*	*14*	*1*	*113*	..
	Kundli Falya		*28*	*28*	*170*	*86*	*84*	..	..	*23*	*22*	*6*	..	*54*	..
	Chariya		*31*	*31*	*257*	*122*	*135*	..	..	*122*	*135*	*3*	..	*69*	..
328	Limwadi	408.60	35	35	326	169	157	..	..	169	157	7	..	88	10
329	Badgaon (Signoor)	144.73	10	10	35	16	19	..	..	16	19	..	..	12	1
330	Retwa	908.06	68	72	542	276	266	9	10	267	256	26	..	143	10
331	Temarna	2,117.83	109	112	712	386	326	61	62	177	147	120	23	168	15
332	Pipalai	1,387.15	94	94	482	256	226	..	..	161	134	44	51	125	2
333	Kisanpura	815.26	31	31	162	88	74	2	2	86	72	8	..	42	..
334	Balabad	387.48	..	..	..	..	..	Uninhabited		..	..	..	..	..	..
335	Gopalpura (Temarna)	808.35	17	17	160	82	78	..	..	82	78	..	..	38	8
336	Signoor	1,594.41	34	34	230	131	99	..	..	104	79	35	..	62	16
337	Anjangaon	1,856.49	70	75	560	285	275	5	4	235	231	15	..	148	4
338	Umariya Anjangaon	387.76	13	15	103	54	49	4	1	50	48	4	..	23	1
339	Gadi	1,346.58	70	77	575	301	274	23	19	275	254	19	..	151	7
	Bazar Falya		*21*	*21*	*124*	*70*	*54*	..	..	*67*	*53*	*7*	..	*34*	*6*
	Palasiya Falya		*17*	*19*	*146*	*75*	*71*	..	..	*75*	*71*	*4*	..	*39*	..
	Patel Falya		*19*	*20*	*190*	*99*	*91*	*23*	*19*	*76*	*72*	*7*	..	*48*	..
	Kheda Falya		*5*	*5*	*32*	*15*	*17*	..	..	*15*	*17*	..	..	*8*	..
	Isram Falya		*8*	*12*	*83*	*42*	*41*	..	..	*42*	*41*	*1*	..	*22*	*1*
340	Mamdiya	957.93	84	84	571	293	278	4	1	278	261	35	7	156	58
	Patel Falya		*24*	*24*	*197*	*106*	*91*	..	..	*106*	*91*	*7*	..	*50*	..
	Chamar Falya		*16*	*16*	*111*	*58*	*53*	..	..	*58*	*53*	*5*	..	*31*	*17*
	Kuwa Falya		*44*	*44*	*263*	*129*	*134*	*4*	*1*	*114*	*117*	*23*	*7*	*75*	*41*
341	Daut Khedi	1,107.39	119	134	915	446	469	37	33	138	144	83	2	283	259
342	Rasgangli	2,275.82	168	168	1,260	616	644	6	6	609	638	10	1	307	97
	Chadya Falya		*27*	*27*	*230*	*107*	*123*	*6*	*6*	*101*	*117*	*2*	*1*	*49*	..
	Jamarya Falya		*14*	*14*	*134*	*64*	*70*	..	..	*64*	*70*	*6*	..	*33*	*13*
	Barta Falya		*46*	*46*	*318*	*154*	*164*	..	..	*154*	*164*	..	..	*75*	*10*
	Patel Falya		*28*	*28*	*215*	*114*	*101*	..	..	*113*	*101*	*2*	..	*57*	*22*
	Badeghat Falya		*53*	*53*	*363*	*177*	*186*	..	..	*177*	*186*	..	..	*93*	*52*
343	Bor Kheda	1,562.61	94	100	779	396	383	17	20	374	362	22	2	202	15
	Patel Falya		*50*	*52*	*404*	*209*	*195*	*17*	*20*	*187*	*174*	*19*	*2*	*101*	*2*
	Raising Falya		*22*	*24*	*177*	*84*	*93*	..	..	*84*	*93*	*1*	..	*43*	*8*
	Jamalya Falya		*22*	*24*	*198*	*103*	*95*	..	..	*103*	*95*	*2*	..	*58*	*5*
344	Mogargaon	2,067.75	152	155	1,194	608	586	7	14	449	444	77	4	364	231
	Mogargaon		*74*	*75*	*435*	*232*	*203*	*1*	*3*	*80*	*72*	*65*	*4*	*135*	*30*
	Patel Falya		*19*	*19*	*144*	*67*	*77*	*6*	*11*	*61*	*66*	..	..	*38*	*38*
	Khadkyaghat		*10*	*10*	*90*	*45*	*45*	..	..	*45*	*45*	*3*	..	*26*	*29*
	Piparpari		*23*	*25*	*307*	*151*	*156*	..	..	*150*	*156*	*7*	..	*95*	*87*
	Guljhera		*3*	*3*	*25*	*16*	*9*	..	..	*16*	*9*	*1*	..	*8*	..
	Nandu Bhagda Falya		*23*	*23*	*193*	*97*	*96*	..	..	*97*	*96*	*1*	..	*62*	*47*
345	Piparipala	339.90	43	43	281	138	143	5	10	130	132	19	..	58	..
	Dabar Falya		*14*	*14*	*108*	*60*	*48*	..	..	*60*	*48*	*5*	..	*22*	..
	Patel Falya		*29*	*29*	*173*	*78*	*95*	*5*	*10*	*70*	*84*	*14*	..	*36*	..
346	Jhagadi	887.45	70	70	443	231	212	10	9	184	177	7	..	108	1
	Patel Falya		*13*	*13*	*93*	*47*	*46*	*1*	..	*46*	*46*	*3*	..	*22*	*1*

WORKERS																						
I		II		III		IV		V(a)		V(b)		VI		VII		VIII		IX		X Non-Workers		LC.
M	F	M	F	M	F	M	F	M	F	M	F	M	F	M	F	M	F	M	F	M	F	N.
17	18	19	20	21	22	23	24	25	26	27	28	29	30	31	32	33	34	35	36	37	38	1
543	9	118	26	..	..	..	..	2	..	..	..	..	..	1	..	..	..	10	1	455	1,065	327
124	*8*	*43*	*13*	..	..	..	..	*2*	..	..	..	..	..	*1*	..	..	..	*10*	*1*	*138*	*291*	
32	*1*	*26*	*13*	..	..	..	..	..	..	..	.	..	..	..	..	..	..	..	..	*38*	*75*	
156	..	*44*	..	..	..	..	..	..	..	..	..	..	..	..	..	..	..	..	..	*147*	*315*	
111	..	*2*	..	..	..	..	..	..	..	..	..	..	..	..	..	..	..	..	..	*47*	*165*	
54	..	..	..	..	..	..	..	..	..	..	..	..	..	..	..	..	..	..	..	*32*	*84*	
66	..	*3*	..	..	..	..	..	..	..	..	..	..	..	..	..	..	..	..	..	*53*	*135*	
74	..	14	10	..	..	..	..	..	..	..	..	..	..	..	..	..	..	..	..	81	147	328
10	..	2	1	..	..	..	..	..	..	..	..	..	..	..	..	..	..	..	..	4	18	329
116	..	27	10	..	..	..	..	..	..	..	..	..	..	..	..	..	..	..	..	133	256	330
134	..	29	15	2	..	..	..	..	..	1	..	..	..	..	..	..	..	2	..	218	311	331
113	2	9	..	..	..	..	..	..	..	1	..	..	..	1	..	..	..	1	..	131	224	332
33	..	9	..	..	..	..	..	..	..	..	..	..	..	..	..	..	..	..	..	46	74	333
..	..	..	..	..	..	..	..	..	Uninhabited			..	..	..	..	..	..	..	..	..	..	334
31	..	7	8	..	..	..	..	..	..	..	..	..	..	..	..	..	..	..	..	44	70	335
37	..	24	16	..	..	..	..	..	..	1	..	..	..	..	..	..	..	..	..	69	83	336
134	..	12	4	..	..	..	..	..	..	..	..	..	..	1	..	..	..	1	..	137	271	337
22	..	1	1	..	..	..	..	..	..	..	..	..	..	..	..	..	..	..	..	31	48	338
129	1	19	6	..	..	..	..	..	..	..	..	..	..	..	..	..	..	3	..	150	267	339
21	..	*10*	*6*	..	..	..	..	..	..	..	..	..	..	..	..	..	..	*3*	..	*36*	*48*	
36	..	*3*	..	..	..	..	..	..	..	..	..	..	..	..	..	..	..	..	..	*36*	*71*	
48	..	..	..	..	..	..	..	..	..	..	..	..	..	..	..	..	..	..	..	51	*91*	
8	..	..	..	..	..	..	..	..	..	..	..	..	..	..	..	..	..	..	..	*7*	*17*	
16	*1*	*6*	..	..	..	..	..	..	..	..	..	..	..	..	..	..	..	..	..	*20*	*40*	
139	54	13	4	..	..	..	..	..	..	..	..	..	..	..	..	..	..	4	..	137	220	340
49	..	*1*	..	..	..	..	..	..	..	..	..	..	..	..	..	..	..	..	..	*56*	*91*	
31	*17*	..	..	..	..	..	..	..	..	..	..	..	..	..	..	..	..	..	..	*27*	*36*	
59	*37*	*12*	*4*	.	..	..	..	..	..	..	..	..	..	..	..	..	..	*4*	..	*54*	*93*	
191	202	65	50	5	..	..	..	14	6	..	..	1	1	4	..	..	..	3	..	163	210	341
275	91	28	5	1	..	..	..	1	1	..	..	1	..	..	..	..	..	1	..	309	547	342
44	..	5	..	..	..	..	..	..	..	..	..	..	..	..	..	..	..	..	..	*58*	*123*	
30	*13*	*3*	..	..	..	..	..	..	..	..	..	..	..	..	..	..	..	..	..	*31*	*57*	
66	*8*	*9*	*2*	..	..	..	..	..	..	..	..	..	..	..	..	..	..	..	..	*79*	*154*	
51	*21*	*3*	*1*	*1*	..	..	..	..	..	..	..	*1*	..	..	..	..	..	*1*	..	*57*	*79*	
84	*49*	*8*	*2*	..	..	..	..	*1*	*1*	..	..	..	..	..	..	..	..	..	..	*84*	*134*	
165	..	35	15	..	..	..	..	1	..	..	..	..	..	..	..	..	..	1	..	194	368	343
77	..	22	2	..	..	..	..	*1*	..	..	..	..	..	..	..	..	..	*1*	..	*108*	*193*	
36	..	*7*	*8*	..	..	..	..	..	..	..	..	..	..	..	..	..	..	..	..	*41*	*85*	
52	..	*6*	*5*	..	..	..	..	..	..	..	..	..	..	..	..	..	..	..	..	*45*	*90*	
252	14	87	215	4	..	..	..	..	..	5	1	1	1	8	..	..	..	7	..	244	355	344
63	*12*	*50*	*16*	*3*	..	..	..	..	..	*5*	*1*	*1*	*1*	*8*	..	..	..	*5*	..	*97*	*173*	
34	..	*4*	*38*	..	..	..	..	..	..	..	..	..	..	..	..	..	..	..	..	*29*	*39*	
24	*2*	*1*	*27*	..	..	..	..	..	..	..	..	..	..	..	..	..	..	*1*	..	*19*	*16*	
74	..	*20*	*87*	..	..	..	..	..	..	..	..	..	..	..	..	..	..	*1*	..	*56*	*69*	
8	..	..	..	..	..	..	..	..	..	..	..	..	..	..	..	..	..	..	..	*8*	*9*	
49	..	*12*	*47*	*1*	..	..	..	..	..	..	..	..	..	..	..	..	..	..	..	*35*	*49*	
54	..	3	..	..	..	..	..	..	..	..	..	..	..	..	..	..	..	1	..	80	143	345
21	..	*1*	..	..	..	..	..	..	..	..	..	..	..	..	..	..	..	..	..	*38*	*48*	
33	..	*2*	..	..	..	..	..	..	..	..	..	..	..	..	..	..	..	*1*	..	*42*	*95*	
90	..	*15*	*1*	..	..	..	..	*1*	..	..	..	..	..	1	..	..	..	1	..	123	211	346
16	..	5	*1*	..	..	..	..	..	..	..	.	..	.	..	..	..	..	*1*	..	25	*45*	

PRIMARY CENSUS ABSTRACT

L C. No.	Name of Village/ Town/Ward/ Urban Block	Area of village in Acres and of Town/ Ward in Km²	Occu-pied resi-dential houses	No. of House-holds	Total Population (including institutional and house-less population)			Scheduled Castes		Scheduled Tribes		Literate and educated persons		(I-IX) Total Workers	
					P	M	F	M	F	M	F	M	F	M	F
1	2	3	4	5	6	7	8	9	10	11	12	13	14	15	16
	Bayadi Falya		*24*	*24*	*141*	*75*	*66*	*6*	*5*	*61*	*57*	*4*	..	*33*	..
	Bhikari Falya		*18*	*18*	*112*	*57*	*55*	..	..	*45*	*50*	..	..	*26*	..
	Jamasya Falya		*6*	*6*	*45*	*26*	*19*	..	..	*22*	*17*	..	..	*12*	..
	Member Falya		9	9	*52*	*26*	*26*	*3*	*4*	*10*	*7*	..	..	*15*	..
347	Kadwali	958.51	58	64	539	275	264	12	8	258	248	10	..	127	..
	Gobada Falya		*26*	*29*	*220*	*111*	*109*	..	..	*106*	*101*	*7*	..	*53*	..
	Patel Falya		*7*	*7*	*69*	*37*	*32*	*4*	*4*	*33*	*28*	*3*	..	*14*	..
	Temkadi Falya		*25*	*28*	*250*	*127*	*123*	*8*	*4*	*119*	*119*	..	..	*60*	..
348	Pipaljhopa	2,826.86	177	206	1,317	668	649	18	20	566	556	78	23	303	120
	Haldhaghati		*21*	*21*	*138*	*69*	*69*	..	..	*69*	*69*	*4*	..	*36*	..
	Gowada		*21*	*21*	*145*	*73*	*72*	..	..	*73*	*72*	..	..	*32*	*1*
	Mal Falya		*23*	*23*	*132*	*70*	*62*	..	..	*70*	*62*	*2*	..	*31*	..
	Ghamteya Falya		*26*	*26*	*196*	*91*	*105*	..	..	*91*	*105*	..	..	*42*	..
	Bazar Falya		*77*	*106*	*646*	*334*	*312*	*18*	*20*	*232*	*219*	*72*	*23*	*148*	*106*
	Rupa Kundi		*9*	*9*	*60*	*31*	*29*	..	..	*31*	*29*	..	..	*14*	*13*
349	Rajmali	138.98	25	28	169	87	82	5	5	82	77	7	..	44	4
350	Raisagar	1,265.61	91	93	640	336	304	9	12	326	292	4	..	159	9
	Patel Falya		*33*	*34*	*202*	*120*	*82*	..	..	*120*	*82*	*4*	..	*51*	*4*
	Member Falya		*14*	*14*	*120*	*62*	*58*	..	..	*62*	*58*	..	..	*36*	*1*
	Batya Falya		*23*	*23*	*160*	*70*	*90*	*9*	*12*	*60*	*78*	..	..	*37*	*4*
	Pujara Falya		*21*	*22*	*158*	*84*	*74*	..	..	*84*	*74*	..	..	*35*	..
351	Rupgarh	639.14	22	22	155	80	75	3	2	66	55	1	1	42	..
	Mankar Falya		*9*	*9*	*62*	*30*	*32*	..	..	*20*	*17*	..	..	*17*	..
	Patel Falyu		*13*	*13*	*93*	*50*	*43*	*3*	*2*	*46*	*38*	*1*	*1*	*25*	..
352	Khapar Jamali	688.24	55	55	509	258	251	46	54	191	187	20	1	127	37
	Barti Falya		*20*	*20*	*264*	*142*	*122*	*29*	*33*	*96*	*84*	*10*	..	*67*	*15*
	Patel Falya		*16*	*16*	*137*	*71*	*66*	*17*	*21*	*50*	*40*	*9*	*1*	*33*	*8*
	Bhilalya Falya		*19*	*19*	*108*	*45*	*63*	..	..	*45*	*63*	*1*	..	*27*	*14*
353	Dharampuri	1,211.24	74	77	529	262	267	7	2	250	264	3	..	132	*7*
	Banjara Falya		*23*	*24*	*153*	*73*	*80*	..	..	*73*	*80*	..	..	*38*	*1*
	Patel Falya		*35*	*36*	*250*	*126*	*124*	*7*	*2*	*114*	*121*	*3*	..	*65*	*4*
	Sulua Falya		*8*	*9*	*68*	*32*	*36*	..	..	*32*	*36*	..	..	*14*	*2*
	Khartaya Falya		*8*	*8*	*58*	*31*	*27*	..	..	*31*	*27*	..	..	*15*	..
354	Palas Khurd	1,986.76	123	133	915	449	466	62	58	382	406	6	..	229	150
	Rupla Falya		*37*	*39*	*281*	*130*	*151*	*1*	..	*129*	*151*	*4*	..	*74*	*21*
	Thahalya Falya		*30*	*30*	*218*	*116*	*102*	..	..	*111*	*100*	*2*	..	*56*	*45*
	Patel Falya		*22*	*23*	*163*	*77*	*86*	*12*	*9*	*65*	*77*	..	..	*37*	*29*
	Koli Falya		*13*	*14*	*91*	*45*	*46*	*45*	*46*	..	..	..	..	*20*	*22*
	Sulya Falya		*21*	*27*	*162*	*81*	*81*	*4*	*3*	*77*	*78*	..	..	*42*	*33*
355	Jalalabad	332.90	49	49	387	184	203	22	24	162	179	..	..	92	5
	Patel Falya		*21*	*21*	*168*	*77*	*91*	..	..	*77*	*91*	..	..	*36*	*2*
	Devisingh Falya		*28*	*28*	*219*	*107*	*112*	*22*	*24*	*85*	*88*	..	..	*56*	*3*
356	Lipani talav	229.97	25	25	220	106	114	..	..	47	50	..	..	43	6
	Bhursing Falya		*6*	*6*	*53*	*28*	*25*	..	..	*28*	*25*	..	..	*11*	*5*
	Shankr Falya		*5*	*5*	*44*	*19*	*25*	..	..	*19*	*25*	..	..	*8*	..
	Garasya Falya		*14*	*14*	*123*	*59*	*64*	..	..	..	..	..	..	*24*	*1*
357	Deonalya	689.05	279	281	1,807	940	867	21	13	897	840	29	2	522	162
	Deonalya		*46*	*46*	*284*	*134*	*150*	..	..	*130*	*146*	*7*	..	*86*	*45*
	Dangaliya pani		*29*	*29*	*225*	*117*	*108*	*7*	*7*	*110*	*101*	*1*	..	*67*	*61*
	Satipada		*28*	*28*	*171*	*93*	*78*	..	..	*93*	*78*	..	..	*58*	*23*
	Hanuman garhi		*39*	*41*	*296*	*154*	*142*	*6*	*1*	*144*	*137*	*21*	*2*	*92*	*33*
	Kajalmata		*48*	*48*	*271*	*144*	*127*	..	..	*144*	*127*	..	..	*67*	..
	Mohdada		*49*	*49*	*275*	*151*	*124*	*8*	*5*	*129*	*113*	..	..	*74*	..

KHARGONE TAHSIL

WORKERS																						
I		II		III		IV		V(a)		V(b)		VI		VII		VIII		IX		X Non-Workers		L.C. No.
M	F	M	F	M	F	M	F	M	F	M	F	M	F	M	F	M	F	M	F	M	F	
17	18	19	20	21	22	23	24	25	26	27	28	29	30	31	32	33	34	35	36	37	38	I
27	..	*4*	..	..	..	..	..	*1*	..	..	..	..	..	*1*	..	..	..	..	..	*42*	*66*	
23	..	*3*	..	..	..	..	..	..	..	..	..	..	..	..	..	..	..	..	..	*31*	*55*	
12	..	..	..	..	..	..	..	..	..	..	..	..	..	..	..	..	..	..	..	*14*	*19*	
12	..	*3*	..	..	..	..	..	..	..	..	..	..	..	..	..	..	..	..	..	*11*	*26*	
121	..	5	..	1	..	..	..	..	..	..	..	..	..	..	..	..	..	..	..	148	264	347
51	..	*1*	..	*1*	..	..	..	..	..	..	..	..	..	..	..	..	..	..	..	*58*	*109*	
13	..	*1*	..	..	..	..	..	..	..	..	..	..	..	..	..	..	..	..	..	*23*	*32*	
57	..	*3*	..	..	..	..	..	..	..	..	..	..	..	..	..	..	..	..	..	*67*	*123*	
200	87	63	32	4	..	..	..	..	..	3	..	1	..	20	1	..	..	12	..	365	529	348
32	..	*4*	..	..	..	..	..	..	..	..	..	..	..	..	..	..	..	..	..	*33*	*69*	
22	..	*10*	*1*	..	..	..	..	..	..	..	..	..	..	..	..	..	..	..	..	*41*	*71*	
23	..	*6*	..	..	..	..	..	..	..	..	..	..	..	*1*	..	..	..	*1*	..	*39*	*62*	
34	..	*8*	..	..	..	..	..	..	..	..	..	..	..	..	..	..	..	..	..	*49*	*105*	
76	*75*	*34*	*30*	*4*	..	..	..	..	..	*3*	..	*1*	..	*19*	*1*	..	..	*11*	..	*186*	*206*	
13	*12*	*1*	*1*	..	..	..	..	..	..	..	..	..	..	..	..	..	..	..	..	*17*	*16*	
38	..	6	4	..	..	..	..	..	..	..	..	..	..	..	..	..	..	..	..	43	78	349
123	3	30	6	3	..	..	..	..	..	..	..	..	..	2	..	..	..	1	..	177	295	350
36	..	*11*	*4*	*1*	..	..	..	..	..	..	..	..	..	*2*	..	..	..	*1*	..	*69*	*78*	
31	..	*3*	*1*	*2*	..	..	..	..	..	..	..	..	..	..	..	..	..	..	..	*26*	*57*	
29	*3*	*8*	*1*	..	..	..	..	..	..	..	..	..	..	..	..	..	..	..	..	*33*	*86*	
27	..	*8*	..	..	..	..	..	..	..	..	..	..	..	..	..	..	..	..	..	*49*	*74*	
35	..	6	..	1	..	..	..	..	..	..	..	..	..	..	..	..	..	..	..	38	75	351
17	..	..	..	..	..	..	..	..	..	..	..	..	..	..	..	..	..	..	..	*13*	*32*	
18	..	*6*	..	*1*	..	..	..	..	..	..	..	..	..	..	..	..	..	..	..	*25*	*43*	
73	20	9	6	44	11	..	..	..	..	..	..	..	..	..	..	..	..	1	..	131	214	352
29	*4*	..	..	*38*	*11*	..	..	..	..	..	..	..	..	..	..	..	..	..	..	*75*	*107*	
27	*8*	..	..	*5*	..	..	..	..	..	..	..	..	..	..	..	..	..	*1*	..	*38*	*58*	
17	*8*	*9*	*6*	*1*	..	..	..	..	..	..	..	..	..	..	..	..	..	..	..	*18*	*49*	
117	1	12	6	..	..	..	..	..	..	..	..	..	..	2	..	..	..	1	..	130	260	353
35	..	*3*	*1*	..	..	..	..	..	..	..	..	..	..	..	..	..	..	..	..	*35*	*79*	
56	*1*	*6*	*3*	..	..	..	..	..	..	..	..	..	..	*2*	..	..	..	*1*	..	*61*	*120*	
11	..	*3*	*2*	..	..	..	..	..	..	..	..	..	..	..	..	..	..	..	..	*18*	*34*	
15	..	..	..	..	..	..	..	..	..	..	..	..	..	..	..	..	..	..	..	*16*	*27*	
156	98	70	52	..	..	..	..	..	..	..	..	..	..	2	..	..	..	1	..	220	316	354
49	*5*	*24*	*16*	..	..	..	..	..	..	..	..	..	..	..	..	..	..	*1*	..	*56*	*130*	
37	*32*	*17*	*13*	..	..	..	..	..	..	..	..	..	..	*2*	..	..	..	..	..	*60*	*57*	
25	*21*	*12*	*8*	..	..	..	..	..	..	..	..	..	..	..	..	..	..	..	..	*40*	*57*	
11	*11*	*9*	*11*	..	..	..	..	..	..	..	..	..	..	..	..	..	..	..	..	*25*	*24*	
34	*29*	*8*	*4*	..	..	..	..	..	..	..	..	..	..	..	..	..	..	..	..	*39*	*48*	
81	1	11	4	..	..	..	..	..	..	..	..	..	..	..	..	..	..	..	..	92	198	355
32	..	*4*	*2*	..	..	..	..	..	..	..	..	..	..	..	..	..	..	..	..	*41*	*89*	
49	*1*	*7*	*2*	..	..	..	..	..	..	..	..	..	..	..	..	..	..	..	..	*51*	*109*	
39	..	4	6	..	..	..	..	..	..	..	..	..	..	..	..	..	..	..	..	63	108	356
9	..	*2*	*5*	..	..	..	..	..	..	..	..	..	..	..	..	..	..	..	..	*17*	*20*	
8	..	..	..	..	..	..	..	..	..	..	..	..	..	..	..	..	..	..	..	*11*	*25*	
22	..	*2*	*1*	..	..	..	..	..	..	..	..	..	..	..	..	..	..	..	..	*35*	*63*	
480	141	37	21	..	..	..	..	..	..	..	..	..	..	3	..	..	..	2	..	418	705	357
75	*35*	*10*	*10*	..	..	..	..	..	..	..	..	..	..	*1*	..	..	..	..	..	*48*	*105*	
55	*51*	*12*	*10*	..	..	..	..	..	..	..	..	..	..	..	..	..	..	..	..	*50*	*47*	
56	*22*	*2*	*1*	..	..	..	..	..	..	..	..	..	..	..	..	..	..	..	..	*35*	*55*	
87	*33*	*1*	..	..	..	..	..	..	..	..	..	..	..	*2*	..	..	..	*2*	..	*62*	*109*	
63	..	*4*	..	..	..	..	..	..	..	..	..	..	..	..	..	..	..	..	..	*77*	*127*	
66	..	*8*	..	..	..	..	..	..	..	..	..	..	..	..	..	..	..	..	..	*77*	*124*	

PRIMARY CENSUS ABSTRACT

L.C. No.	Name of Village/ Town/Ward/ Urban Block	Area of village in Acres and of Town/ Ward in Km²	Occupied residential houses	No. of Households	Total Population (including institutional and houseless population)			Scheduled Castes		Scheduled Tribes		Literate and educated persons		(I-IX) Total Workers	
					P	M	F	M	F	M	F	M	F	M	F
1	2	3	4	5	6	7	8	9	10	11	12	13	14	15	16
	Senmalyapada		*17*	*17*	*159*	*81*	*78*	..	..	*81*	*78*	..	..	*43*	..
	Haldya Falya		*23*	*23*	*126*	*66*	*60*	..	..	*66*	*60*	..	..	*35*	..
358	Gujar Bawadi	654.62	171	171	1,359	666	693	12	8	497	503	4	..	310	113
	Gugatha Falya		*40*	*40*	*306*	*152*	*154*	..	..	*152*	*154*	..	..	*82*	*70*
	Dhapla Falya		*13*	*13*	*66*	*36*	*30*	..	..	*33*	*29*	*4*	..	*15*	*1*
	Patel Falya		*60*	*60*	*439*	*216*	*223*	*12*	*8*	*204*	*215*	..	..	*95*	*7*
	Ghadia Falya		*8*	*8*	*124*	*58*	*66*	..	..	*58*	*66*	..	..	*25*	..
	Rojda Falya		*26*	*26*	*223*	*116*	*107*	..	..	*47*	*38*	..	..	*47*	*15*
	Molda Falya		*24*	*24*	*201*	*88*	*113*	..	..	*3*	*1*	..	..	*46*	*20*
359	Kabri	2,204.71	348	356	2,587	1,321	1,266	15	17	1218	1167	61	12	644	415
	Godarya Falya		*39*	*43*	*349*	*181*	*168*	..	..	*180*	*167*	..	..	*74*	*79*
	Bangla Falya		*127*	*127*	*930*	*478*	*452*	*8*	*10*	*394*	*376*	*55*	*11*	*238*	*93*
	Rupsing Falya		*35*	*35*	*267*	*141*	*126*	..	..	*139*	*124*	*1*	*1*	*64*	*56*
	Loharya Falya		*76*	*76*	*495*	*236*	*259*	*4*	*5*	*232*	*251*	*1*	..	*137*	*126*
	Dhawalya Falya		*53*	*57*	*426*	*219*	*207*	*3*	*2*	*207*	*195*	*4*	..	*101*	*51*
	Goda Falya		*18*	*18*	*120*	*66*	*54*	..	..	*66*	*54*	..	..	*30*	*10*
360	Bhulwaniya	1,369.23	213	236	1,440	710	730	13	9	653	668	20	4	371	200
	Kanya Falya		*37*	*43*	*275*	*120*	*155*	..	..	*120*	*155*	..	..	*61*	*38*
	Urpa Falya		*14*	*15*	*92*	*43*	*49*	..	..	*43*	*49*	*1*	..	*21*	*1*
	Patel Falya		*38*	*39*	*136*	*74*	*62*	*13*	*9*	*58*	*45*	*9*	*1*	*35*	*9*
	Pujarya Falya		*19*	*21*	*147*	*72*	*75*	..	..	*72*	*72*	..	*1*	*42*	*18*
	Dhabarya Falya		*33*	*37*	*286*	*146*	*140*	..	..	*146*	*140*	*8*	..	*71*	*44*
	Chamarat Falya		*34*	*36*	*243*	*127*	*116*	..	..	*127*	*116*	*2*	*2*	*72*	*34*
	Kanya pani		..	..	..	Uninhabited		..	..	..	..	..	..	..	..
	Junapani		*26*	*31*	*187*	*92*	*95*	..	..	*51*	*53*	..	..	*46*	*41*
	Amba Chunki		*12*	*14*	*74*	*36*	*38*	..	..	*36*	*38*	..	..	*23*	*15*
361	Badya	667.80	177	177	1,469	717	752	6	6	277	272	12	4	356	2
	Dongarya Falya		*24*	*24*	*145*	*68*	*77*	..	..	*60*	*73*	*1*	..	*34*	..
	Patel Falya		*44*	*44*	*411*	*212*	*199*	..	..	*141*	*126*	*5*	*2*	*98*	..
	Naharya Falya		*19*	*19*	*154*	*74*	*80*	..	..	*64*	*62*	*4*	..	*37*	..
	Nilyapani		*15*	*15*	*131*	*70*	*61*	..	..	..	..	..	..	*36*	..
	Kadwapani		*75*	*75*	*628*	*293*	*335*	*6*	*6*	*12*	*11*	*2*	*2*	*151*	*2*
362	Dejla	2,137.64	120	128	1,031	515	516	23	13	313	308	29	2	225	9
	Patel Falya		*36*	*36*	*298*	*146*	*152*	*11*	*8*	*69*	*74*	*14*	*1*	*69*	*7*
	Sulya Falya		*28*	*36*	*413*	*210*	*203*	*2*	*2*	*199*	*192*	*13*	*1*	*85*	..
	Chandpura		*56*	*56*	*320*	*159*	*161*	*10*	*3*	*45*	*42*	*2*	..	*71*	*2*
363	Gopalpura F.V.	1,365.96	95	95	831	402	429	6	5	380	406	8	1	189	3
	Chammarpura		*30*	*30*	*280*	*141*	*139*	..	..	*129*	*123*	*7*	*1*	*66*	..
	Puranagaon		*28*	*28*	*231*	*120*	*111*	*6*	*5*	*110*	*104*	*1*	..	*54*	*1*
	Saralya Falya		*37*	*37*	*320*	*141*	*179*	..	..	*141*	*179*	..	..	*69*	*2*
364	Umariya F.V.	3,187.98	136	136	939	486	453	4	6	472	440	16	1	296	78
	Gulariya Falya		*30*	*30*	*211*	*110*	*101*	..	..	*110*	*101*	*3*	..	*68*	*25*
	Chapariya Falya		*36*	*36*	*221*	*110*	*111*	..	..	*110*	*111*	*2*	..	*68*	*19*
	Patel Falya		*24*	*24*	*185*	*94*	*91*	*4*	*6*	*81*	*78*	*6*	*1*	*48*	*14*
	Warti Falya		*19*	*19*	*136*	*71*	*65*	..	..	*70*	*65*	*1*	..	*44*	*13*
	Kahala Falya		*27*	*27*	*186*	*101*	*85*	..	..	*101*	*85*	*4*	..	*68*	*7*
365	Satpati	1,268.33	56	57	363	174	189	2	6	172	183	7	..	93	5
	Mal Falya		*15*	*15*	*83*	*38*	*45*	..	..	*38*	*45*	*1*	..	*20*	..
	Patel Falya		*21*	*22*	*158*	*80*	*78*	..	..	*80*	*78*	*6*	..	*40*	*4*
	Dhansing Member		*20*	*20*	*122*	*56*	*66*	*2*	*6*	*54*	*60*	..	..	*33*	*1*
366	Sikhel	3,938.71	267	276	1,740	891	849	17	25	796	758	36	4	500	21
	Titarbagli Falya		*33*	*33*	*212*	*110*	*102*	*3*	*1*	*107*	*101*	*1*	..	*64*	*1*
	Punya Member		*22*	*23*	*167*	*94*	*73*	..	..	*94*	*73*	*1*	..	*51*	1

WORKERS																				
I		II		III		IV		V(a)		V(b)		VI		VIII		VIII		IX		X Non-Workers		L.C. No.
M	F	M	F	M	F	M	F	M	F	M	F	M	F	M	F	M	F	M	F	M	F	
17	18	19	20	21	22	23	24	25	26	27	28	29	30	31	32	33	34	35	36	37	38	1
43	..	..	..	..	..	..	..	..	..	..	..	..	..	..	..	..	..	..	..	*38*	*78*	
35	..	..	..	..	..	..	..	..	..	..	..	..	..	..	..	..	..	..	..	*31*	*60*	
288	99	22	14	..	..	..	..	..	..	..	..	..	..	..	..	..	..	..	..	356	580	358
79	*69*	*3*	*1*	..	..	..	..	..	..	..	..	..	..	..	..	..	..	..	..	*70*	*84*	
13	*1*	*2*	..	..	..	..	..	..	..	..	..	..	..	..	..	..	..	..	..	*21*	*29*	
88	..	*7*	*7*	..	..	..	..	..	..	..	..	..	..	..	..	..	..	..	..	*121*	*216*	
25	..	..	..	..	..	..	..	..	..	..	..	..	..	..	..	..	..	..	..	*33*	*66*	
40	*12*	*7*	*3*	..	..	..	..	..	..	..	..	..	..	..	..	..	..	..	..	*69*	*92*	
43	*17*	*3*	*3*	..	..	..	..	..	..	..	..	..	..	..	..	..	..	..	..	*42*	*93*	
412	275	205	140	6	..	..	..	3	..	1	..	..	..	14	..	..	..	3	..	677	851	359
63	*67*	*11*	*12*	..	..	..	..	..	..	..	..	..	..	..	..	..	..	..	..	*107*	*89*	
144	*65*	*69*	*28*	*6*	..	..	..	*3*	..	*1*	..	..	..	*12*	..	..	..	*3*	..	*240*	*359*	
51	*47*	*12*	*9*	..	..	..	..	..	..	..	..	..	..	*1*	..	..	..	..	..	*77*	*70*	
62	*59*	*75*	*67*	..	..	..	..	..	..	..	..	..	..	..	..	..	..	..	..	*99*	*133*	
76	*37*	*24*	*14*	..	..	..	..	..	..	..	..	..	..	*1*	..	..	..	..	..	*118*	*156*	
16	..	*14*	*10*	..	..	..	..	..	..	..	..	..	..	..	..	..	..	..	..	*36*	*44*	
317	165	49	34	1	..	..	..	..	..	1	..	..	..	1	1	..	..	2	..	339	530	360
50	*25*	*11*	*13*	..	..	..	..	..	..	..	..	..	..	..	..	..	..	..	..	*59*	*117*	
18	*1*	*3*	..	..	..	..	..	..	..	..	..	..	..	..	..	..	..	..	..	*22*	*48*	
21	*7*	12	*2*	..	..	..	..	..	..	*1*	..	..	..	..	..	..	..	*1*	..	*39*	*53*	
42	*17*	..	..	..	..	..	..	..	..	..	..	..	..	..	*1*	..	..	..	..	*30*	*57*	
56	*29*	*14*	*15*	..	..	..	..	..	..	..	..	..	..	..	..	..	..	*1*	..	*75*	*96*	
66	*33*	*4*	*1*	*1*	..	..	..	..	..	..	..	..	..	*1*	..	..	..	..	..	*55*	*82*	
..	..	..	..	..	..	..	..	..	..	..	Uninhabited			..	..	..	..	..	..	..	..	
42	*39*	*4*	*2*	..	..	..	..	..	..	..	..	..	..	..	..	..	..	..	..	*46*	*54*	
22	*14*	*1*	*1*	..	..	..	..	..	..	..	..	..	..	..	..	..	..	..	..	*13*	*23*	
308	2	43	..	..	..	..	..	..	..	..	..	..	..	3	..	..	..	2	..	361	750	361
31	..	*3*	..	..	..	..	..	..	..	..	..	..	..	..	..	..	..	..	..	*34*	*77*	
82	..	*13*	..	..	..	..	..	..	..	..	..	..	..	*2*	..	..	..	*1*	..	*114*	*199*	
36	..	..	..	..	..	..	..	..	..	..	..	..	..	*1*	..	..	..	..	..	*37*	*80*	
32	..	*4*	..	..	..	..	..	..	..	..	..	..	..	..	..	..	..	..	..	*34*	*61*	
127	*2*	*23*	..	..	..	..	..	..	..	..	..	..	..	..	..	..	..	*1*	..	*142*	*333*	
193	7	27	2	..	..	..	..	..	..	..	..	..	..	4	..	..	..	1	..	290	507	362
61	*5*	6	*2*	..	..	..	..	..	..	..	..	..	..	*1*	..	..	..	*1*	..	*77*	*145*	
66	..	*16*	..	..	..	..	..	..	..	..	..	..	..	*3*	..	..	..	..	..	*125*	*203*	
66	*2*	*5*	..	..	..	..	..	..	..	..	..	..	..	..	..	..	..	..	..	*88*	*159*	
168	1	17	2	1	..	..	..	1	..	..	..	..	..	2	..	..	..	..	..	213	426	363
54	..	*9*	..	*1*	..	..	..	*1*	..	..	..	..	..	*1*	..	..	..	..	..	*75*	*139*	
48	*1*	*5*	..	..	..	..	..	..	..	..	..	..	..	*1*	..	..	..	..	..	*66*	*110*	
66	..	*3*	*2*	..	..	..	..	..	..	..	..	..	..	..	..	..	..	..	..	*72*	*177*	
200	37	93	40	..	..	..	..	..	..	..	..	..	..	3	1	..	..	..	..	190	375	364
25	..	*43*	*25*	..	..	..	..	..	..	..	..	..	..	..	..	..	..	..	..	*42*	*76*	
50	*4*	*18*	*15*	..	..	..	..	..	..	..	..	..	..	..	..	..	..	..	..	*42*	*92*	
21	*13*	*25*	..	..	..	..	..	..	..	..	..	..	..	2	1	..	..	..	..	*46*	*77*	
43	*13*	*1*	..	..	..	..	..	..	..	..	..	..	..	..	..	..	..	..	..	*27*	*52*	
61	*7*	*6*	..	..	..	..	..	..	..	..	..	..	..	1	..	..	..	..	..	*33*	*78*	
83	..	8	5	..	..	..	..	1	..	..	..	..	..	..	..	..	..	1	..	81	184	365
20	..	..	..	..	..	..	..	..	..	..	..	..	..	..	..	..	..	..	..	*18*	*45*	
31	..	*7*	*4*	..	..	..	..	*1*	..	..	..	..	..	..	..	..	..	*1*	..	*40*	*74*	
32	..	*1*	*1*	..	..	..	..	..	..	..	..	..	..	..	..	..	..	..	..	*23*	*65*	
392	2	68	17	3	..	..	..	10	..	1	..	..	..	19	..	..	..	7	2	391	828	366
55	..	*9*	*1*	..	..	..	..	..	..	..	..	..	..	..	..	..	..	..	..	*46*	*101*	
39	..	*12*	*1*	..	..	..	..	..	..	..	..	..	..	..	..	..	..	..	..	*43*	*72*	

PRIMARY CENSUS ABSTRACT

L.C. No.	Name of Village/ Town/Ward/ Urban Block	Area of village in Acres and of Town/ Ward in Km²	Occupied residential house	No. of Households	Total Population (including institutional and houseless population)			Scheduled Castes		Scheduled Tribes		Literate and educated persons		(I-IX) Total Workers	
					P	M	F	M	F	M	F	M	F	M	F
1	2	3	4	5	6	7	8	9	10	11	12	13	14	15	16
	Gaondhahanya		*34*	*36*	*203*	*103*	*100*	..	..	*94*	*85*	*2*	*2*	*62*	..
	Patel Falya		*9*	*9*	*60*	*29*	*31*	..	..	*29*	*31*	..	..	*15*	*1*
	Bangal Falya		*46*	*48*	*266*	*148*	*118*	..	..	*147*	*117*	*1*	..	*84*	*2*
	Bazar Falya		*63*	*66*	*368*	*178*	*190*	*14*	*24*	*103*	*119*	*28*	*2*	*99*	*12*
	Bahadar Member		*26*	*26*	*205*	*106*	*99*	..	..	*99*	*96*	*2*	..	*55*	*2*
	Bhamarya Falya		*34*	*35*	*259*	*123*	*136*	..	..	*123*	*136*	*1*	..	*70*	*2*
367	Gontya	2,247.05	127	129	854	436	418	8	9	422	404	2	..	235	55
	Khumsing Patel Falya		*36*	*36*	*183*	*96*	*87*	*8*	*9*	*88*	*78*	*1*	..	*54*	*16*
	Telakhya Falya		*28*	*30*	*211*	*108*	*103*	..	..	*102*	*98*	*1*	..	*58*	*17*
	Balpani Falya		*21*	*21*	*141*	*72*	*69*	..	..	*72*	*69*	..	..	*41*	*2*
	Titkhadi Falya		*42*	*42*	*319*	*160*	*159*	..	..	*160*	*159*	..	..	*82*	*20*
368	Nandya	1,579.85	104	104	700	357	343	4	3	350	340	1	..	184	18
	Pujarya Falya		*28*	*28*	*201*	*100*	*101*	..	..	*100*	*101*	..	..	*45*	*4*
	Balmarak Falya		*15*	*15*	*89*	*48*	*41*	..	..	*48*	*41*	..	..	*27*	*3*
	Patel Falya		*55*	*55*	*354*	*178*	*176*	*4*	*3*	*171*	*173*	*1*	..	*97*	*10*
	Dalsing Falya		*6*	*6*	*56*	*31*	*25*	..	..	*31*	*25*	..	..	*15*	*1*
369	Amba F.V.	2,670.57	82	84	560	287	273	..	..	287	273	..	..	147	12
	Patel Falya		*34*	*34*	*236*	*122*	*114*	..	..	*122*	*114*	..	..	*58*	*9*
	Gawathalya		*21*	*22*	*131*	*66*	*65*	..	..	*66*	*65*	..	..	*35*	*1*
	Muchhala Falya		*27*	*28*	*193*	*99*	*94*	..	..	*99*	*94*	..	..	*54*	*2*
370	Kumbhi	804.61	50	50	392	197	195	..	..	196	195	1	..	119	22
	Khadkya Falya		*30*	*30*	*256*	*133*	*123*	..	..	*133*	*123*	..	..	*75*	*11*
	Patel Falya		*20*	*20*	*136*	*64*	*72*	..	..	*63*	*72*	*1*	..	*44*	*11*
371	Kumhar Bardi	1,317.89	98	98	659	328	331	31	24	262	262	1	..	195	4
	Guwadya Falya		*54*	*54*	*358*	*188*	*170*	*24*	*19*	*152*	*136*	..	..	*109*	..
	Patel Falya		*44*	*44*	*301*	*140*	*161*	*7*	*5*	*110*	*126*	*1*	..	*86*	*4*
372	Mal Kheda	1,202.02	57	57	420	206	214	22	30	144	144	2	..	125	2
	Khumsing Falya		*12*	*12*	*68*	*37*	*31*	..	..	*37*	*31*	..	..	*19*	..
	Samanya Falya		*26*	*26*	*200*	*91*	*109*	*18*	*26*	*47*	*58*	..	..	*62*	*1*
	Patel Falya		*19*	*19*	*152*	*78*	*74*	*4*	*4*	*60*	*55*	*2*	..	*44*	*1*
373	Amalyapani F.V.	452.00	54	59	386	192	194	..	..	192	194	..	..	127	27
374	Mahadeopadav	382.00	8	8	98	50	48	..	..	50	48	1	..	28	2
375	Badi	1,950.00	111	112	728	377	351	..	..	182	139	6	..	212	13
376	Nayabilwa	1,386.00	..	..	..	..	Uninhabited	..	..	..	..	..	..	..	..
377	Gujarbawadi	508.41	..	..	..	..	Uninhabited	..	..	..	..	..	..	..	..
378	Hamirpura	377.78	27	27	223	108	115	..	..	..	1	1	..	44	4
379	Nimghati	208.00	..	..	..	..	Uninhabited	..	..	..	..	..	..	..	..
380	Vamanpuri	688.00	24	24	239	123	116	..	..	27	22	..	..	49	..
381	Lahorepani	290.00	50	50	318	172	146	..	..	172	146	..	..	74	8
382	Bokaraniya	346.00	36	36	233	122	111	2	3	52	50	..	..	58	53
383	Dam Kheda	995.00	23	23	151	78	73	..	..	78	73	..	..	43	41
384	Jamunpati	653.00	..	..	..	..	Uninhabited	..	..	..	..	..	..	..	..
385	Talghar	188.00	..	..	..	..	Uninhabited	..	..	..	..	..	..	..	..
386	Nimwadi	1,044.80	7	7	49	23	26	..	..	23	26	..	..	8	..
387	Guljira	965.00	63	63	383	179	204	8	12	171	192	1	..	86	..
388	Tarabawadi	219.00	27	27	174	102	72	7	4	86	65	1	..	41	..
389	Deojhiri	753.00	72	72	478	223	255	*8*	*10*	215	245	..	..	114	115
390	Nahar Khodra	737.00	15	15	123	58	65	..	..	58	65	..	..	29	32
391	Mawas Mal.	10.00	..	..	..	..	Uninhabited	..	..	..	..	..	..	..	..
392	Musapura	200.00	14	14	74	38	36	..	..	38	36	..	..	17	2
393	Khair Kundi	300.45	12	12	60	37	23	..	..	..	..	..	..	14	..

WORKERS																						
I		II		III		IV		V(a)		V(b)		VI		VII		VIII		IX		X Non-Workers		L.C. No.
M	F	M	F	M	F	M	F	M	F	M	F	M	F	M	F	M	F	M	F	M	F	
17	18	19	20	21	22	23	24	25	26	27	28	29	30	31	32	33	34	35	36	37	38	1
52	..	*6*	..	..	..	..	..	..	..	..	..	..	..	*4*	..	..	..	..	..	*41*	*100*	
15	..	..	*1*	..	..	..	..	..	..	..	..	..	..	..	..	..	..	..	..	*14*	*30*	
66	*2*	*17*	..	..	..	..	..	..	..	..	..	..	..	*1*	..	..	..	..	..	*64*	*116*	
51	..	*18*	*10*	*3*	..	..	..	*9*	..	*1*	..	..	..	*10*	..	..	..	*7*	*2*	*79*	*178*	
49	..	*1*	*2*	..	..	..	..	*1*	..	..	..	..	..	*4*	..	..	..	..	..	*51*	*97*	
65	..	*5*	*2*	..	..	..	..	..	..	..	..	..	..	..	..	..	..	..	..	*53*	*134*	
145	1	85	54	..	..	..	..	..	..	..	..	..	..	4	..	..	..	1	..	201	363	367
30	..	*23*	*16*	..	..	..	..	..	..	..	..	..	..	..	..	..	..	*1*	..	*42*	*71*	
27	..	*27*	*17*	..	..	..	..	..	..	..	..	..	..	*4*	..	..	..	..	..	*50*	*86*	
38	*1*	*3*	*1*	..	..	..	..	..	..	..	..	..	..	..	..	..	..	..	..	*31*	*67*	
50	..	*32*	*20*	..	..	..	..	..	..	..	..	..	..	..	..	..	..	..	..	*78*	*139*	
138	1	42	17	1	..	..	..	..	..	..	..	..	..	2	..	..	..	1	..	173	325	368
34	..	*11*	*4*	..	..	..	..	..	..	..	..	..	..	..	..	..	..	..	..	*55*	*97*	
25	*1*	*2*	*2*	..	..	..	..	..	..	..	..	..	..	..	..	..	..	..	..	*21*	*38*	
65	..	*28*	*10*	*1*	..	..	..	..	..	..	..	..	..	*2*	..	..	..	*1*	..	*81*	*166*	
14	..	*1*	*1*	..	..	..	..	..	..	..	..	..	..	..	..	..	..	..	..	*16*	*24*	
123	..	24	12	..	..	..	..	..	..	..	..	..	..	..	..	..	..	..	..	140	261	369
49	..	*9*	*9*	..	..	..	..	..	..	..	..	..	..	..	..	..	..	..	..	*64*	*105*	
26	..	*9*	*1*	..	..	..	..	..	..	..	..	..	..	..	..	..	..	..	..	*31*	*64*	
48	..	*6*	*2*	..	..	..	..	..	..	..	..	..	..	..	..	..	..	..	..	*45*	*92*	
83	3	35	19	..	..	..	..	..	..	..	..	..	..	1	..	..	..	..	..	78	173	370
58	*1*	*17*	*10*	..	..	..	..	..	..	..	..	..	..	..	..	..	..	..	..	*58*	*112*	
25	*2*	*18*	*9*	..	..	..	..	..	..	..	..	..	..	*1*	..	..	..	..	..	*20*	*61*	
156	..	30	4	1	..	..	..	3	..	1	..	..	..	3	..	..	..	1	..	133	327	371
96	..	*12*	..	..	..	..	..	..	..	*1*	..	..	..	..	..	..	..	..	..	*79*	*170*	
60	..	*18*	*4*	*1*	..	..	..	*3*	..	..	..	..	..	*3*	..	..	..	*1*	..	*54*	*157*	
103	..	21	2	..	..	..	..	..	..	..	..	..	..	1	..	..	..	..	..	81	212	372
19	..	..	..	..	..	..	..	..	..	..	..	..	..	..	..	..	..	..	..	*18*	*31*	
50	..	*11*	*1*	..	..	..	..	..	..	..	..	..	..	*1*	..	..	..	..	..	*29*	*108*	
34	..	*10*	*1*	..	..	..	..	..	..	..	..	..	..	..	..	..	..	..	..	*34*	*73*	
56	..	71	27	..	..	..	..	..	..	..	..	..	..	..	..	..	..	..	..	65	167	373
7	..	21	2	..	..	..	..	..	..	..	..	..	..	..	..	..	..	.	..	22	46	374
182	..	26	13	..	..	..	..	..	..	..	..	..	..	3	..	..	..	1	..	165	338	375
..	..	..	..	..	..	..	..	..	..	Uninhabited		..	..	..	..	..	..	..	..	..	..	376
..	..	..	..	..	..	..	..	..	..	Uninhabited		..	..	..	..	..	..	..	..	..	..	377
42	..	2	4	..	..	..	..	..	..	..	..	..	..	..	..	..	..	..	..	64	111	378
..	..	..	..	..	..	..	..	..	..	Uninhabited		..	..	..	..	..	..	..	..	..	..	379
36	..	13	..	..	..	..	..	..	..	..	..	..	..	..	..	..	..	..	..	74	116	380
66	..	8	8	..	..	..	..	..	..	..	..	..	..	..	..	..	..	..	..	98	138	381
25	1	33	52	..	..	..	..	..	..	..	..	..	..	..	..	..	..	..	..	64	58	382
18	..	25	41	..	..	..	..	..	..	..	..	..	..	..	..	..	..	..	..	35	32	383
..	..	..	..	..	..	..	..	..	..	Uninhabited		..	..	..	..	..	..	..	..	..	..	384
..	..	..	..	..	..	..	..	..	..	Uninhabited		..	..	..	..	..	..	..	..	..	..	385
7	..	1	..	..	..	..	..	..	..	..	..	..	..	..	..	..	..	..	..	15	26	386
81	..	5	..	..	..	..	..	..	..	..	..	..	..	..	..	..	..	..	..	93	204	387
41	..	..	..	..	..	..	..	..	..	..	..	..	..	..	..	..	..	..	..	61	72	388
63	..	51	115	..	..	..	..	..	..	..	..	..	..	..	..	..	..	..	..	109	140	389
13	1	16	31	..	..	..	..	..	..	..	..	..	..	..	..	..	..	..	..	29	33	390
..	..	..	..	..	..	..	..	..	..	Uninhabited		..	..	..	..	..	..	..	..	..	..	391
11	..	6	2	..	..	..	..	..	..	..	..	..	..	..	..	..	..	..	..	21	34	392
12	..	2	..	..	..	..	..	..	..	..	..	..	..	..	..	..	..	..	..	23	23	393

PRIMARY CENSUS ABSTRACT

L.C. No.	Name of Village/ Town/Ward/ Urban Block	Area of village in Acres and of Town/ Ward in Km²	Occupied residential house	No. of Households	Total Population (including institutional and houseless population)			Scheduled Castes		Scheduled Tribes		Literate and educated persons		(I-IX) Total Worker	
					P	M	F	M	F	M	F	M	F	M	F
1	2	3	4	5	6	7	8	9	10	11	12	13	14	15	16
															KHARGONE
21/X/	**Khargone(M)**	**10.39**	**4,390**	**41,316**		**19,670**		**1,042**		**180**		**7,196**		**1,117**	
				6,889	**21,646**			**1,137**		**288**		**13,411**		**9,275**	
21/X/1	*Ward No. 1*		*190*	*310*	*1,828*	*968*	*860*	*34*	*26*	*5*	*1*	*674*	*379*	*396*	*8*
	Block No. 1		51	77	601	319	282	17	9	..	..	185	95	135	4
	Block No. 2		80	123	639	331	308	2	3	..	..	249	152	132	2
	Block No. 3		59	110	588	318	270	15	14	5	1	240	132	129	2
21/X/2	*Ward No. 2*		*234*	*381*	*2,302*	*1,201*	*1,101*	*55*	*38*	*8*	..	*775*	*413*	*512*	*42*
	Block No. 4		65	122	676	362	314	6	2	5	..	272	165	141	12
	Block No. 5		54	89	589	294	295	4	11	..	..	180	76	133	7
	Block No. 6		64	104	657	345	312	30	10	..	..	201	112	138	14
	Block No. 7		51	66	380	200	180	15	15	3	..	122	60	100	9
21/X/3	*Ward No. 3*		*270*	*377*	*2,519*	*1,295*	*1,224*	..	..	..	..	*808*	*588*	*520*	*12*
	Block No. 8		101	131	738	388	350	..	..	..	..	330	175	143	5
	Block No. 9		46	87	567	298	269	..	..	..	..	209	148	100	3
	Block No. 10		57	89	656	334	322	..	..	..	..	157	214	151	..
	Block No. 11		66	70	558	275	283	..	..	..	..	112	51	126	4
21/X/4	*Ward No. 4*		*216*	*344*	*2,737*	*1,427*	*1,310*	..	..	*6*	*3*	*1,130*	*846*	*538*	*5*
	Block No. 12		45	64	628	328	300	..	..	5	1	268	207	125	-
	Block No. 13		24	50	395	211	184	..	..	..	..	161	119	82	2
	Block No. 14		41	63	442	239	203	..	..	..	..	199	152	82	1
	Block No. 15		18	23	165	78	87	..	..	..	..	65	59	31	..
	Block No. 16(A)		24	35	280	145	135	..	..	..	..	113	102	55	-
	Block No. 16(B)		64	109	827	426	401	..	..	1	2	324	207	163	2
21/X/5	*Ward No. 5*		*261*	*344*	*2,440*	*1,273*	*1,167*	*350*	*303*	..	..	*627*	*359*	*513*	*53*
	Block No. 17		77	104	809	416	393	1	1	..	..	286	215	153	2
	Block No. 18		68	76	458	230	228	142	131	..	..	83	28	111	4
	Block No. 19		54	91	636	342	294	..	..	..	..	101	41	127	13
	Block No. 20		62	73	537	285	252	207	171	..	..	157	75	122	34
21/X/6	*Ward No. 6*		*251*	*366*	*2,515*	*1,291*	*1,224*	*98*	*109*	*14*	..	*541*	*159*	*538*	*136*
	Block No. 21		68	111	763	410	353	19	13	14	..	246	93	158	15
	Block No. 22		62	94	668	348	320	56	55	..	..	117	17	141	54
	Block No. 23		62	80	553	270	283	23	41	..	..	93	25	125	45
	Block No. 24		59	81	531	263	268	..	..	..	..	85	24	114	22
21/X/7	*Ward No. 7*		*210*	*343*	*2,254*	*1,165*	*1,089*	*16*	*17*	..	..	*591*	*335*	*501*	*26*
	Block No. 25		65	133	814	420	394	5	8	..	..	195	31	191	7
	Block No. 26		46	66	465	238	227	11	9	..	..	135	57	95	8
	Block No. 27		63	94	644	337	307	..	..	..	..	182	236	144	7
	Block No. 28		36	50	331	170	161	..	..	..	..	79	11	71	4
21/X/8	*Ward No. 8*		*240*	*508*	*1,838*	*952*	*886*	*14*	*13*	..	..	*634*	*325*	*402*	*38*
	Block No. 29		38	110	531	293	238	14	13	..	..	230	145	129	5
	Block No. 30		81	275	584	297	287	..	..	..	..	173	78	109	9
	Block No. 31		121	123	723	362	361	..	..	..	..	231	102	164	24
21/X/9	*Ward No. 9*		*228*	*373*	*2,275*	*1,187*	*1,088*	..	..	..	..	*883*	*598*	*473*	*34*
	Block No. 32		76	89	566	293	273	..	..	..	..	224	178	127	11
	Block No. 33		56	109	657	345	312	..	..	..	..	286	227	135	6
	Block No. 34		55	103	583	302	281	..	..	..	..	242	166	128	17
	Block No. 35		41	72	469	247	222	..	..	..	..	131	27	83	..

KHARGONE (M)

WORKERS																					
I		II		III		IV		V(a)		V(b)		VI		VII		VIII		IX		X Non-Workers		L.C. No.
M	F	M	F	M	F	M	F	M	F	M	F	M	F	M	F	M	F	M	F	M	F	
17	18	19	20	21	22	23	24	25	26	27	28	29	30	31	32	33	34	35	36	37	38	1

MUNICIPALITY

	48		**448**		**22**		**2**		**64**		**74**		**69**		**54**		..		**336**		**18,553**	**21/X/-**
787		**634**		**448**		**5**		**422**		**875**		**382**		**2,407**		**781**		**2,534**		**12,371**	
9	..	*5*	..	*13*	..	..	..	*18*	..	*40*	..	*14*	..	*134*	*1*	*27*	..	*136*	*7*	*572*	*852*	*21/X/1*
7	..	3	..	2	..	..	..	12	..	6	..	4	..	59	..	5	..	37	4	184	278	1
1	..	1	..	6	..	..	..	..	..	19	..	4	..	38	1	10	..	53	1	199	306	2
1	..	1	..	5	..	..	..	6	..	15	..	6	..	37	..	12	..	46	2	189	268	3
30	..	*13*	*6*	*21*	*2*	..	..	*18*	*3*	*55*	*2*	*37*	*6*	*140*	*1*	*44*	..	*154*	*22*	*689*	*1,059*	*21/X/2*
14	..	1	..	5	1	..	..	3	1	16	1	4	2	50	..	10	..	38	7	221	302	4
4	..	3	2	7	1	..	..	6	..	8	1	21	..	32	..	19	..	33	3	161	288	5
12	..	8	4	5	..	..	..	4	1	22	..	3	3	40	1	9	..	35	5	207	298	6
..	..	1	..	4	..	..	..	5	1	9	..	9	1	18	..	6	..	48	7	100	171	7
20	*1*	*21*	..	*9*	..	..	..	*15*	..	*72*	..	*13*	..	*243*	*1*	*20*	..	*107*	*10*	*775*	*1,212*	*21/X/3*
5	..	1	..	5	..	..	..	3	..	11	..	10	..	60	..	9	..	39	5	245	345	8
5	1	2	..	2	..	..	..	3	..	10	..	*1*	..	53	1	1	..	23	1	198	266	9
4	..	..	..	..	..	..	..	7	..	32	..	..	..	86	..	3	..	19	..	183	322	10
6	..	18	..	2	..	..	..	2	..	19	..	2	..	44	..	7	..	26	4	149	279	11
22	..	..	..	*12*	..	..	..	*6*	..	*76*	..	*9*	..	*266*	..	*16*	..	*131*	*5*	*889*	*1,305*	*21/X/4*
5	..	..	..	3	..	..	..	..	..	19	..	2	..	68	..	3	..	25	..	203	300	12
3	..	..	..	1	..	..	..	..	..	19	..	1	..	32	..	3	..	23	2	129	182	13
6	..	..	..	1	..	..	..	2	..	14	..	1	..	35	..	1	..	22	1	157	202	14
3	..	..	..	..	..	..	..	..	..	1	..	..	..	18	..	..	..	9	..	47	87	15
2	..	..	..	..	..	..	..	3	..	4	..	..	..	24	..	..	..	22	..	90	135	16(A)
3	..	..	..	7	..	..	..	1	..	19	..	5	..	89	..	9	..	30	2	263	399	16(B)
9	*2*	*76*	*16*	*44*	*1*	..	..	*16*	*2*	*44*	*1*	*21*	*6*	*100*	..	*48*	..	*155*	*25*	*760*	*1,114*	*21/X/5*
1	..	3	..	7	1	..	..	4	..	24	1	4	..	42	..	24	..	44	..	263	391	17
4	..	61	1	..	..	..	..	7	..	6	..	..	..	5	..	4	..	24	3	119	224	18
2	..	6	8	29	..	..	..	5	2	7	..	11	1	29	..	12	..	26	2	215	281	19
2	2	6	7	8	..	..	..	..	..	7	..	6	5	24	..	8	..	61	20	163	218	20
19	..	*4*	*32*	*81*	*13*	..	..	*26*	*12*	*78*	*18*	*23*	*5*	*139*	*27*	*41*	..	*127*	*29*	*753*	*1,088*	*21/X/6*
..	..	..	..	7	..	..	..	9	9	29	..	12	..	37	..	20	..	44	6	252	338	21
3	..	2	18	34	..	..	..	11	..	15	6	2	2	38	13	10	..	26	15	207	266	22
10	..	1	10	27	9	..	..	6	3	15	2	8	3	31	13	3	..	24	5	145	238	23
6	..	1	4	13	4	..	..	..	..	19	10	1	..	33	1	8	..	33	3	149	246	24
52	..	*18*	*9*	*20*	..	..	..	*34*	*2*	*51*	*1*	*27*	..	*126*	..	*48*	..	*125*	*14*	*664*	*1,063*	*21/X/7*
18	..	6	..	14	..	..	..	13	1	31	1	17	..	39	..	19	..	34	5	229	387	25
12	..	2	5	1	..	..	..	13	1	2	..	1	..	23	..	11	..	30	2	143	219	26
14	..	5	1	3	..	..	..	6	..	16	..	6	..	49	..	13	..	32	6	193	300	27
8	..	5	3	2	..	..	..	2	..	2	..	3	..	15	..	5	..	29	1	99	157	28
21	*2*	*8*	*20*	*15*	..	..	..	*18*	..	*15*	*1*	*61*	..	*110*	..	*22*	..	*132*	*15*	*550*	*848*	*21/X/8*
9	1	..	..	4	..	..	..	1	..	10	1	5	..	46	..	9	..	45	3	164	233	29
4	1	..	..	6	..	..	..	4	..	5	..	3	..	36	..	5	..	46	8	188	278	30
8	..	8	20	5	..	..	..	13	..	..	..	53	..	28	..	8	..	41	4	198	337	31
10	*1*	*4*	..	*20*	..	..	..	*13*	*3*	*46*	*1*	*11*	*5*	*164*	*6*	*57*	..	*148*	*18*	*714*	*1,054*	*21/X/9*
..	..	..	..	4	..	..	..	7	1	8	..	4	2	50	..	15	..	39	8	166	262	32
..	..	..	..	6	..	..	..	2	..	21	..	1	..	56	2	13	..	36	4	210	306	33
10	1	4	..	5	..	..	..	3	2	11	1	4	3	39	4	15	..	37	6	174	264	34
..	..	..	..	5	..	..	..	1	..	6	..	2	..	19	..	14	..	36	..	164	222	35

PRIMARY CENSUS ABSTRACT

L.C. No.	Name of Village/ Town/Ward/ Urban Block	Area of village in Acres and of Town/ Ward in Km²	Occupied residential houses	No. of Households	Total Population (including institutional and houseless population)			Scheduled Castes		Scheduled Tribes		Literate and educated persons		(1-IX) Total Workers	
					P	M	F	M	F	M	F	M	F	M	F
1	2	3	4	5	6	7	8	9	10	11	12	13	14	15	16
21/X/10	*Ward No. 10*		*230*	*344*	*2,459*	*1,239*	*1,220*	..	..	*6*	*2*	*627*	*294*	*507*	*40*
	Block No. 36		60	80	684	353	331	..	..	5	2	134	57	146	17
	Block No. 37		64	96	703	348	355	..	..	..	..	188	108	133	9
	Block No. 38		55	83	544	270	274	..	..	..	..	145	63	119	7
	Block No. 39		51	85	528	268	260	..	..	1	..	160	66	109	7
21/X/11	*Ward No. 11*		*106*	*226*	*1,350*	*704*	*646*	..	..	*1*	..	*509*	*287*	*291*	*18*
	Block No. 40		54	104	684	362	322	..	..	..	..	249	123	138	4
	Block No. 41		52	122	666	342	324	..	..	1	..	260	164	153	14
21/X/12	*Ward No. 12*		*132*	*265*	*1,680*	*887*	*793*	..	..	*5*	*5*	*610*	*364*	*352*	*10*
	Block No. 42		54	106	703	370	333	..	..	..	..	268	160	144	3
	Block No. 43		78	159	977	517	460	..	..	5	5	342	204	208	7
21/X/13	*Ward No. 13*		*220*	*459*	*2,197*	*1,185*	*1,012*	*27*	*27*	*89*	*45*	*772*	*498*	*585*	*85*
	Block No. 44		63	125	621	346	275	..	..	42	..	219	164	157	20
	Block No. 45 (A)		44	110	446	228	218	8	12	11	10	161	127	108	21
	Block No. 45 (B)		70	112	551	281	270	19	15	13	13	156	77	146	43
	Block No. 45 (C)		43	112	579	330	249	..	..	23	22	236	130	174	1
21/X/14	*Ward No. 14*		*216*	*418*	*2,057*	*1,179*	*878*	*77*	*56*	*21*	*21*	*900*	*492*	*503*	*31*
	Block No. 46		76	199	981	544	437	43	34	19	21	401	234	242	16
	Block No. 47		90	124	644	381	263	..	..	..	..	310	168	130	5
	Block No. 48		31	57	252	141	111	16	11	2	..	102	51	70	8
	Block No. 49		19	38	180	113	67	18	11	..	..	87	39	61	2
21/X/15	*Ward No. 15*		*220*	*415*	*2,080*	*1,080*	*1,000*	*34*	*38*	*15*	*6*	*597*	*224*	*489*	*82*
	Block No. 50		50	85	143	88	55	..	..	..	..	79	27	34	2
	Block No. 51		69	155	888	439	449	34	36	..	..	193	67	196	27
	Block No. 52		42	70	440	225	215	..	2	..	..	139	50	108	33
	Block No. 53		59	105	609	328	281	..	..	15	6	186	80	151	20
21/X/16	*Ward No. 16*		*219*	*233*	*1,404*	*739*	*665*	*3*	*1*	*9*	*8*	*490*	*240*	*314*	*20*
	Block No. 54		103	103	616	319	297	..	..	9	8	204	91	132	12
	Block No. 55		116	130	788	420	368	3	1	..	..	286	149	182	8
21/X/17	*Ward No. 17*		*173*	*259*	*1,507*	*798*	*709*	*30*	*25*	..	..	*543*	*268*	*352*	*36*
	Block No. 56		50	55	380	207	173	17	16	..	..	145	78	91	4
	Block No. 57(A)		23	49	235	120	115	..	..	..	..	70	39	52	10
	Block No. 57(B)		42	75	371	198	173	..	..	..	..	142	60	92	10
	Block No. 58		58	80	521	273	248	13	9	..	..	186	91	117	12
21/X/18	*Ward No. 18*		*333*	*355*	*1,915*	*996*	*919*	*151*	*155*	*38*	*35*	*540*	*172*	*500*	*198*
	Block No. 59(A)		106	116	601	317	284	..	..	22	23	190	67	150	53
	Block No. 59(B)		28	29	176	96	80	16	17	6	5	57	22	40	12
	Block No. 60		78	79	455	235	220	80	69	1	..	104	27	121	70
	Block No. 61		121	131	683	348	335	55	69	9	7	189	56	189	63
21/X/19	*Ward No. 19*		*242*	*326*	*1,869*	*990*	*879*	*84*	*82*	..	..	*575*	*197*	*446*	*73*
	Block No. 62		104	116	677	356	321	8	9	..	..	235	101	159	23
	Block No. 63(A)		68	109	606	327	279	64	54	..	..	185	48	147	31
	Block No. 63(B)		70	101	586	307	279	12	19	..	..	155	48	140	19
21/X/20	*Ward No. 20*		*199*	*243*	*2,090*	*1,090*	*1,000*	*164*	*152*	*71*	*54*	*585*	*158*	*543*	*170*
	Block No. 64(A)		30	45	208	109	99	..	..	38	31	41	8	60	18
	Block No. 64(B)		63	66	493	257	236	30	33	..	..	109	34	125	64
	Block No. 65		56	69	969	515	454	117	107	15	10	345	83	264	63
	Block No. 66		2	3	15	7	8	1	1	..	..	3	4	5	..
	Block No. 67		18	22	131	70	61	16	11	11	9	29	9	25	12
	Block No. 68		30	38	274	132	142	..	..	7	4	58	20	64	13

KHARGONE (M)

WORKERS																					
I		II		III		IV		V(a)		V(b)		VI		VII		VIII		IX		X Non-Workers		L.C. No.
M	F	M	F	M	F	M	F	M	F	M	F	M	F	M	F	M	F	M	F	M	F	
17	18	19	20	21	22	23	24	25	26	27	28	29	30	31	32	33	34	35	36	37	38	1
43	*1*	*79*	*32*	*13*	..	..	..	*31*	..	*29*	..	*15*	..	*105*	*2*	*98*	..	*94*	*5*	*732*	*1,180*	*21/X/10*
19	1	29	15	4	..	..	..	8	..	9	..	3	..	27	..	26	..	21	1	207	314	36
8	..	29	8	2	..	..	..	3	..	8	..	5	..	40	1	19	..	19	..	215	346	37
11	..	20	5	3	..	..	..	7	..	2	..	3	..	21	1	22	..	30	1	151	267	38
5	..	1	4	4	..	..	..	13	..	10	..	4	..	17	..	31	..	24	3	159	253	39
15	..	*2*	..	*11*	..	*1*	..	*12*	..	*22*	*3*	*13*	..	*96*	*1*	*38*	..	*81*	*14*	*413*	*628*	*21/X/1*[1]
12	..	2	..	5	..	..	..	*12*	..	2	..	8	..	42	..	24	..	31	4	224	318	40
3	..	..	..	6	..	1	..	..	..	20	3	5	..	54	1	14	..	50	10	189	310	41
34	..	*12*	..	*10*	..	..	..	*2*	..	*21*	*1*	*12*	..	*138*	*2*	*31*	..	*92*	*7*	*535*	*783*	*21/X/12*
19	..	2	..	3	..	..	..	1	..	6	..	7	..	63	1	8	..	35	2	226	330	42
15	..	10	..	7	..	..	..	1	..	15	1	5	..	75	1	23	..	57	5	309	453	43
25	*1*	*24*	*6*	*32*	..	..	..	*32*	*7*	*41*	*7*	*28*	*21*	*104*	*4*	*71*	..	*228*	*39*	*600*	*927*	*21/X/13*
23	..	10	..	6	..	..	..	32	7	4	..	2	2	10	..	19	..	51	11	189	255	44
1	..	2	..	7	..	..	..	..	..	5	...	4	8	26	1	14	..	49	12	120	197	45(A)
1	1	10	6	6	..	..	..	..	..	22	7	6	11	26	2	18	..	57	16	135	227	45(B)
..	..	2	..	13	..	..	..	..	..	10	..	16	..	42	1	20	..	71	..	156	248	45(C)
8	..	*24*	*4*	*29*	*1*	*1*	..	*9*	..	*36*	*2*	*19*	*5*	*150*	..	*42*	..	*185*	*19*	*676*	*847*	*21/X/14*
5	..	17	3	24	..	1	..	3	..	8	..	10	5	60	..	33	..	81	8	302	421	46
1	..	7	..	2	..	..	..	..	..	11	..	9	...	48	..	5	..	47	5	251	258	47
2	..	..	1	..	1	..	..	..	..	7	1	..	..	16	..	3	..	42	5	71	103	48
..	..	..	..	3	..	..	..	6	..	10	1	..	..	26	..	1	..	15	1	52	65	49
45	*7*	*62*	*46*	*29*	..	..	..	*19*	*1*	*48*	*5*	*25*	*5*	*82*	*1*	*47*	..	*132*	*17*	*591*	*918*	*21/X/15*
2	..	..	..	..	..	..	..	2	1	..	..	..	..	16	..	1	..	13	1	54	53	50
16	1	31	8	12	..	..	..	7	..	14	2	20	5	18	..	27	..	51	11	243	422	51
14	2	13	25	4	..	..	..	..	..	11	2	1	..	27	1	5	..	33	3	117	182	52
13	4	18	13	13	..	..	..	10	..	23	1	4	..	21	..	14	..	35	2	177	261	53
77	*3*	*21*	*4*	*11*	..	..	..	*17*	..	*21*	..	*9*	..	*45*	..	*13*	..	*100*	*13*	*425*	*645*	*21/X/16*
35	3	8	4	3	..	..	..	7	..	12	..	3	..	19	..	5	..	40	5	187	285	54
42	..	13	..	8	..	..	..	10	..	9	..	6	..	26	..	8	..	60	8	238	360	55
57	*1*	*20*	*8*	*19*	..	..	..	*22*	...	*36*	*7*	*10*	..	*76*	*2*	*28*	..	*84*	*18*	*446*	*673*	*21/X/17*
23	..	2	..	3	..	..	..	12	..	2	..	2	..	25	2	4	..	18	2	116	169	56
..	..	4	4	2	..	..	..	1	..	17	3	..	..	7	..	4	..	17	3	68	105	57(A)
15	..	9	1	4	..	..	..	4	..	9	..	3	..	23	..	2	..	23	9	106	163	57(B)
19	1	5	3	10	..	..	..	5	..	8	4	5	..	21	..	18	..	26	4	156	236	58
124	*9*	*127*	*162*	*21*	..	*3*	*2*	*10*	..	*20*	*5*	*8*	..	*57*	*1*	*15*	..	*115*	*19*	*496*	*721*	*21/X/18*
40	2	28	37	7	..	..	..	3	..	5	..	2	..	19	..	3	..	43	14	167	231	59(A)
7	1	5	7	..	..	2	2	..	..	2	..	..	..	6	..	..	..	18	2	56	68	59(B)
5	..	56	62	5	..	1	..	..	..	9	5	3	..	10	..	8	..	24	3	114	150	60
72	6	38	56	9	..	..	..	7	..	4	..	3	..	22	1	4	..	30	..	159	272	61
149	*14*	*87*	*54*	*4*	..	..	..	*38*	*3*	*18*	..	*9*	..	*58*	..	*12*	..	*71*	*2*	*544*	*806*	*21/X/19*
79	3	19	19	3	..	..	..	6	..	2	..	..	..	22	..	4	..	24	1	197	298	62
35	10	30	21	..	..	..	..	22	..	10	..	2	..	17	..	5	..	26	..	180	248	63(A)
35	1	38	14	1	..	..	..	10	3	6	..	7	..	19	..	3	..	21	1	167	260	63(B)
18	*6*	*27*	*49*	*34*	*5*	..	..	*66*	*31*	*106*	*20*	*18*	*16*	*74*	*5*	*63*	..	*137*	*38*	*547*	*830*	*21/X/20*
7	..	12	13	2	..	..	..	..	..	12	..	2	..	4	..	1	..	20	5	49	81	64(A)
5	5	8	9	4	5	..	..	4	6	33	12	8	15	10	..	39	..	14	12	132	172	64(B)
3	1	3	16	25	..	..	..	53	21	45	5	1	..	48	5	21	..	65	15	251	391	65
..	..	*1*	..	..	..	..	..	1	..	1	..	..	..	..	..	..	...	2	...	2	8	*66*
1	..	*3*	6	1	..	..	..	3	1	1	..	2	1	1	..	..	...	13	4	45	49	67
2	..	..	5	2	..	..	..	5	3	14	3	5	..	11	..	2	...	23	2	68	139	68

PRIMARY CENSUS ABSTRACT

L.C No.	Name of Village/ Town/Ward/ Urban Block	Area of village in Acres and of Town/ Ward in Km²	Occu- piad resi- dential houses	No. of House- holds	Total Population (including institu- tional and house- less population)			Scheduled Castes		Scheduled Tribes		Literate and educated persons		(I-IX) Total Workers	
					P	M	F	M	F	M	F	M	F	M	F
1	2	3	4	5	6	7	8	9	10	11	12	13	14	15	16
															GOGAON
21/XIII/-	**Gogaon (N.M.)**	**0.26**	**748**	**933**	**5,724**	**2,890**	**2,834**	**175**	**181**	**1**	..	**1,711**	**631**	**1,372**	**214**
	Block No. 1		80	127	650	345	305	25	18	1	..	217	83	159	43
	Block No. 2		62	92	569	292	277	2	5	..	..	171	55	144	9
	Block No. 3		64	77	529	266	263	..	..	..	..	186	64	134	12
	Block No. 4		69	86	612	301	311	10	8	..	..	165	91	153	12
	Block No. 5		26	31	193	100	93	..	..	..	..	69	27	39	4
	Block No. 6		54	76	400	211	189	..	..	..	..	130	54	84	6
	Block No. 7		59	63	428	206	222	26	24	..	..	96	33	92	23
	Block No. 8		73	77	450	234	216	..	..	..	..	112	37	94	9
	Block No. 9		60	71	479	239	240	..	..	..	..	179	96	105	16
	Block No. 10		43	51	328	157	171	..	..	..	..	87	28	82	17
	Block No. 11		44	48	273	137	136	..	..	..	..	81	26	79	14
	Block No. 12		33	35	210	112	98	..	..	..	..	63	13	53	4
	Block No. 13		45	48	240	114	126	112	126	..	..	35	3	61	43
	Block No. 14		36	51	363	176	187	..	..	..	..	120	21	93	2

GOGAON (N. M.)

WORKERS																					
I		II		III		IV		V(a)		V(b)		VI		VII		VIII		IX		X Non-Workers		L.C. N.
M	F	M	F	M	F	M	F	M	F	M	F	M	F	M	F	M	F	M	F	M	F	
17	18	19	20	21	22	23	24	25	26	27	28	29	30	31	32	33	34	35	36	37	38	1
TOWN																						
238	**18**	**102**	**75**	**32**	**1**	..	..	**137**	**26**	**184**	**22**	**11**	..	**357**	**18**	**16**	**1**	**295**	**53**	**1,518**	**2,620**	**21/XIII**
5	..	9	6	2	..	..	..	19	11	12	2	1	..	47	6	..	..	64	18	186	262	1
8	..	..	..	1	..	..	..	18	..	49	4	2	..	22	1	2	..	42	4	148	268	2
15	..	1	1	..	1	..	..	20	6	24	..	..	..	40	1	9	..	25	3	132	251	3
14	1	1	2	1	..	..	..	6	3	30	..	..	..	90	3	..	..	11	3	148	299	4
1	1	..	..	..	..	..	..	6	..	10	1	..	..	13	..	2	1	7	1	61	89	5
18	1	6	3	..	..	..	..	12	1	8	..	1	..	27	..	1	..	11	1	127	183	6
10	2	8	8	11	..	..	..	27	..	12	12	..	..	15	1	1	..	8	..	114	199	7
1	3	10	3	..	..	..	..	12	2	9	..	2	..	25	..	..	..	35	1	140	207	8
29	1	3	10	1	..	..	..	2	..	9	1	..	..	31	..	..	..	30	4	134	224	9
47	1	4	9	14	..	..	..	1	2	1	..	2	..	2	3	..	..	11	2	75	154	10
48	7	8	1	..	..	..	..	1	..	6	..	..	..	7	3	..	..	9	3	58	122	11
34	1	7	1	1	..	..	..	3	..	..	..	1	..	2	..	1	..	4	2	59	94	12
..	..	42	31	..	..	..	..	3	1	..	..	..	..	..	..	..	..	16	11	53	83	13
8	..	3	..	1	..	..	..	7	..	14	2	2	..	36	..	..	..	22	..	83	185	14

PRIMARY CENSUS ABSTRACT

L.C. No.	Name of Village/ Town/Ward/ Urban Block	Area of village in Acres and of Town/ Ward in Km²	Occupied residential house	No. of Households	Total Population (including institutional and houseless population)			Scheduled Castes		Scheduled Tribes		Literate and educated persons		(I-IX) Total Workers	
					P	M	F	M	F	M	F	M	F	M	F
1	2	3	4	5	6	7	8	9	10	11	12	13	14	15	16
21/8	**Bhikangaon Tahsil (Rural)**	**1,590.0**	**23,006**		**151,179**		**73,795**	**5,449**		**40,213**		**2,743**		**16,364**	
				24,495		**77,384**		**5,493**		**41,339**		**14,547**		**41,516**	
1	Satwadi	1,941.00	60	60	376	200	176	70	66	..	..	31	1	127	78
2	Ratanpur	1,425.00	15	15	97	53	44	..	..	..	..	1	..	27	16
3	Kakadgaon	404.00	124	128	712	363	349	90	81	9	9	145	15	201	43
4	Khanpura	416.00	..	..	..	Uninhabited		..	..	..	..	..	..	..	..
5	Vitnera	4,221.00	191	272	1,505	764	741	152	159	75	68	154	48	418	278
	Vitnera		*183*	*262*	*1,457*	*737*	*720*	*152*	*159*	*50*	*48*	*153*	*48*	*402*	*268*
	Badwatoli		*8*	*10*	*48*	*27*	*21*	..	..	*25*	*20*	*1*	..	*16*	*10*
6	Badiya	708.00	46	47	254	134	120	30	36	..	..	11	..	76	66
7	Bilkhed Khurd	1,212.00	166	166	987	521	466	33	39	40	35	115	19	260	104
	Bilkhed Khurd		*64*	*64*	*389*	*194*	*195*	*21*	*23*	*8*	*10*	*59*	*6*	*101*	*35*
	Adalpura		*102*	*102*	*598*	*327*	*271*	*12*	*16*	*32*	*25*	*56*	*13*	*159*	*69*
8	Sahejala	2,071.00	87	87	497	247	250	72	67	3	3	95	12	134	61
9	Machhalgaon	1,489.00	178	200	872	437	435	67	72	43	53	162	11	230	199
10	Pachhaya	1,020.00	..	..	..	Uninhabited		..	..	..	..	..	..	..	..
11	Jetapur	930 00	..	..	..	Uninhabited		..	..	..	..	..	..	..	..
12	Jamnya	1,404.00	115	117	642	334	308	..	..	8	7	53	4	182	154
13	Andar	1,966.00	150	215	1,151	613	538	127	129	23	16	160	61	349	156
14	Piplai Khurd	1,338.00	95	95	522	280	242	..	..	7	6	49	2	141	82
15	Piplai Bujurg	1,843.00	..	..	..	Uninhabited		..	..	..	..	..	..	..	..
16	Banjari	471.00	..	..	..	Uninhabited		..	..	..	..	..	..	..	..
17	Bhagwanpura	1,037.00	94	94	513	260	253	42	39	28	25	48	4	151	6
18	Chondi	3,419.00	126	126	818	429	389	15	14	223	208	42	3	244	209
	Chondi		*90*	*90*	*564*	*296*	*268*	*13*	*13*	*92*	*88*	*41*	*3*	*166*	*140*
	Amarsingh Patel Falya		*36*	*36*	*254*	*133*	*121*	*2*	*1*	*131*	*120*	*1*	..	*78*	*69*
19	Padlya	1,798.00	155	155	1,085	584	501	59	53	148	137	92	5	330	89
	Padlya		*80*	*80*	*632*	*348*	*284*	..	..	*7*	*9*	*78*	*3*	*205*	*35*
	Pokhar		*75*	*75*	*453*	*236*	*217*	*59*	*53*	*141*	*128*	*14*	*2*	*125*	*54*
20	Ghognath	793.90	..	..	..	Uninhabited		..	..	..	..	..	..	..	..
21	Ahirkheda	1,751.00	126	144	790	399	391	48	53	102	91	109	19	219	109
22	Kalbarad	969.00	55	55	270	144	126	..	..	41	34	26	1	86	25
23	Dongargaon	892.00	13	13	89	35	54	..	..	35	54	..	1	23	10
24	Sala	1,673.00	52	58	316	150	166	68	84	24	25	57	1	90	75
25	Umariya	747.00	130	146	793	416	377	32	21	55	42	158	6	247	150
26	Rukhadiya	855.00	7	8	49	26	23	..	..	26	23	2	..	13	14
27	Nimoni	1,697.00	60	60	471	235	236	8	5	227	231	5	..	99	88
	Dasanya Falya		*10*	*10*	*95*	*40*	*55*	..	..	*40*	*55*	*2*	..	*17*	*19*
	Rupsing		*2*	*2*	*25*	*11*	*14*	*8*	*5*	*3*	*9*	*1*	..	*5*	*5*
	Harsing		*7*	*7*	*56*	*32*	*24*	..	..	*32*	*24*	*1*	..	*18*	*13*
	Siwalya		*7*	*7*	*62*	*36*	*26*	..	..	*36*	*26*	*1*	..	*11*	*10*
	Chhagan		*3*	*3*	*20*	*9*	*11*	..	..	*9*	*11*	..	..	*5*	*2*
	Masanya		*17*	*17*	*113*	*60*	*53*	..	..	*60*	*53*	..	..	*22*	*20*
	Kalu		*4*	*4*	*25*	*9*	*16*	..	..	*9*	*16*	..	..	*4*	*5*
	Nyajoo		*10*	*10*	*75*	*38*	*37*	..	..	*38*	*37*	..	..	*17*	*14*
28	Rodiya	2,427.00	155	155	809	412	397	73	76	166	175	125	28	224	123
	Rodiya		*120*	*120*	*621*	*320*	*301*	*68*	*68*	*84*	*89*	*121*	*28*	*172*	*102*
	Musa Falya		*17*	*17*	*77*	*43*	*34*	..	..	*39*	*32*	*1*	..	*27*	*10*
	FarmFalya		*9*	*9*	*48*	*20*	*28*	*5*	*8*	*14*	*20*	*2*	..	*12*	*11*
	Kakai		*9*	*9*	*63*	*29*	*34*	..	..	*29*	*34*	*1*	..	*13*	..
29	Bijasani	1,607.00	25	25	166	83	83	7	8	76	75	1	..	47	2
	Patel Falya		*7*	*7*	*49*	*22*	*27*	*7*	*8*	*15*	*19*	*1*	..	*11*	*1*

WORKERS																					
I		II		III		IV		V(a)		V(b)		VI		VII		VIII		IX		X Non-Workers		L.C.
M	F	M	F	M	F	M	F	M	F	M	F	M	F	M	F	M	F	M	F	M	F	No.
17	18	19	20	21	22	23	24	25	26	27	28	29	30	31	32	33	34	35	36	37	38	1
6,792		**9,166**		**59**		..		**183**		**40**		**18**		**23**		**2**		**81**		**57,431**		
26,684		**11,695**		**546**		**3**		**833**		**283**		**94**		**488**		**24**		**866**		**35,868**		**21/8**
87	67	32	10	4	..	..	..	..	1	..	..	..	..	2	..	..	..	2	..	73	98	1
27	16	..	..	..	..	..	..	..	..	..	..	..	..	..	..	..	..	..	..	26	28	2
127	..	41	39	10	..	..	..	12	3	4	..	..	..	4	1	..	..	3	..	162	306	3
..	..	..	..	..	..	..	..	..	..	Uninhabited		..	..	..	..	..	..	..	..	..	..	4
208	114	162	160	2	..	..	..	26	1	..	1	1	..	7	1	1	1	11	..	345	463	5
199	*109*	*155*	*155*	*2*	..	..	..	*26*	*1*	..	*1*	*1*	..	*7*	*1*	*1*	*1*	*11*	..	*335*	*452*	
9	*5*	*7*	*5*	..	..	..	..	..	..	..	..	..	..	..	..	..	..	..	..	*11*	*11*	
64	56	12	10	..	..	..	..	..	..	..	..	..	..	..	..	..	..	..	..	58	54	6
85	18	89	80	17	..	..	..	48	4	..	..	5	..	6	1	1	..	9	1	261	362	7
15	*16*	*20*	*19*	..	..	..	..	*5*	..	..	..	..	..	..	..	..	..	*1*	..	*93*	*160*	
70	*2*	*69*	*61*	*17*	..	..	..	*43*	*4*	..	..	*5*	..	*6*	*1*	*1*	..	*8*	*1*	*168*	*202*	
96	25	34	36	..	..	..	..	3	..	..	.	1	..	..	..	..	..	..	..	113	189	8
163	126	50	64	..	..	..	..	8	4	..	..	1	..	2	1	..	..	6	4	207	236	9
..	..	..	..	..	..	..	..	..	..	Uninnabited		..	..	..	..	..	..	..	..	..	..	10
..	..	..	..	..	..	..	..	..	..	Uninhabited		..	..	..	..	..	..	..	..	..	..	11
126	107	51	47	1	..	..	..	3	..	..	..	..	..	..	..	..	..	1	..	152	154	12
208	73	81	70	1	..	..	..	27	11	3	..	..	..	7	..	1	..	21	2	264	382	13
87	52	50	30	..	..	1	..	1	..	..	..	..	..	1	..	..	..	1	..	139	160	14
..	..	..	..	..	..	..	..	..	..	Uninhabited		..	..	..	..	..	..	..	..	..	..	15
..	..	..	..	..	..	..	..	..	..	Uninhabited		..	..	..	..	..	..	..	..	..	..	16
112	2	31	4	..	..	..	..	5	..	..	..	..	..	1	..	..	..	2	..	109	247	17
201	175	40	34	..	..	..	..	1	..	..	..	..	..	..	..	..	..	2	..	185	180	18
125	*107*	*38*	*33*	..	..	..	..	*1*	..	..	..	..	..	..	..	..	..	*2*	..	*130*	*128*	
76	*68*	*2*	*1*	..	..	..	..	..	..	..	..	..	..	..	..	..	..	..	..	*55*	*52*	
238	51	65	37	8	..	..	..	6	..	..	..	3	..	2	1	..	..	8	..	254	412	19
145	*18*	*42*	*17*	*1*	..	..	..	*4*	..	..	..	*3*	..	*2*	..	..	..	*8*	..	*143*	*249*	
93	*33*	*23*	*20*	*7*	..	..	..	*2*	..	..	..	..	..	..	*1*	..	..	..	..	*111*	*163*	
..	..	..	..	..	..	..	..	..	..	Uninhabited		..	..	..	..	..	..	..	..	..	..	20
123	55	57	54	14	..	..	..	8	..	1	..	2	..	3	..	..	..	11	..	180	282	21
39	1	41	24	4	..	..	..	..	..	..	..	..	..	..	..	1	..	1	..	58	101	22
11	..	12	10	..	..	..	..	..	..	..	..	..	..	..	..	..	..	..	..	12	44	23
49	25	40	50	1	..	..	..	..	..	..	..	..	..	..	..	..	..	..	..	60	91	24
153	105	66	42	6	..	..	..	14	1	..	1	1	1	2	..	..	..	5	..	169	227	25
12	..	..	14	1	..	..	..	..	..	..	..	..	..	..	..	..	..	..	..	13	9	26
80	..	17	88	..	..	..	..	..	..	..	..	..	..	..	..	..	..	2	..	136	148	27
11	..	*6*	*19*	..	..	..	..	..	..	..	..	..	..	..	..	..	..	..	..	*23*	*36*	
2	..	*1*	*5*	..	..	..	..	..	..	..	..	..	..	..	..	..	..	*2*	..	*6*	*9*	
14	..	*4*	*13*	..	..	..	..	..	..	..	..	..	..	..	..	..	..	..	..	*14*	*11*	
8	..	*3*	*10*	..	..	..	..	..	..	..	..	..	..	..	..	..	..	..	..	*25*	*16*	
3	..	*2*	*2*	..	..	..	..	..	..	..	..	..	..	..	..	..	..	..	..	*4*	*9*	
21	..	*1*	*20*	..	..	..	..	..	..	..	..	..	..	..	..	..	..	..	..	*38*	*33*	
4	..	..	*5*	..	..	..	..	..	..	..	..	..	..	..	..	..	..	..	..	*5*	*11*	
17	..	..	*14*	..	..	..	..	..	..	..	..	..	..	..	..	..	..	..	..	*21*	*23*	
74	25	96	88	11	1	..	..	15	6	2	..	..	..	10	1	1	..	15	2	188	274	28
49	*24*	*71*	*69*	*10*	..	..	..	*15*	*6*	*1*	..	..	..	*10*	*1*	*1*	..	*15*	*2*	*148*	*199*	
13	*1*	*14*	*9*	..	..	..	..	..	..	..	..	..	..	..	..	..	..	..	..	*16*	*24*	
..	..	*10*	*10*	*1*	*1*	..	..	..	..	*1*	..	..	..	..	..	..	..	..	..	*8*	*17*	
12	..	*1*	..	..	..	..	..	..	..	..	..	..	..	..	..	..	..	..	..	*16*	*34*	
39	1	4	*1*	4	..	..	..	..	..	..	..	..	..	..	..	..	..	..	..	36	81	29
9	..	*2*	*1*	..	..	..	..	..	..	..	..	..	..	..	..	..	..	..	..	*11*	*26*	

PRIMARY CENSUS ABSTRACT

L.C. No.	Name of Village/ Town/Ward/ Urban Block	Area of village in Acres and of Town/ Ward in Km²	Occupied residential houses	No. of Households	Total Population (including institutional and houseless population)			Scheduled Castes		Scheduled Tribes		Literate and educated persons		(I-IX) Total Workers	
					P	M	F	M	F	M	F	M	F	M	F
1	2	3	4	5	6	7	8	9	10	11	12	13	14	15	16
	Chauki Falya		*7*	*7*	*40*	*20*	*20*	..	..	*20*	*20*	..	..	*9*	..
	Kalu Falya		*5*	*5*	*27*	*17*	*10*	..	..	*17*	*10*	..	..	*10*	..
	Devising Falya		*6*	*6*	*50*	*24*	*26*	..	..	*24*	*26*	..	..	*17*	*1*
30	Awalya	794.00	59	64	357	177	180	..	..	31	45	33	3	87	7
	Awalya		*52*	*56*	*299*	*153*	*146*	..	..	*7*	*11*	*30*	*2*	*74*	*5*
	Riduka Falya		*4*	*4*	*24*	*9*	*15*	..	..	*9*	*15*	..	..	*6*	*1*
	Mitthu Falya		*3*	*4*	*34*	*15*	*19*	..	..	*15*	*19*	*3*	*1*	*7*	*1*
31	Chhirwan	5,988.00	76	84	1,267	657	610	49	52	425	400	59	..	361	183
	Chhirwan		*40*	*44*	*940*	*487*	*453*	*49*	*52*	*263*	*247*	*58*	..	*278*	*102*
	Kal Baida		*20*	*22*	*175*	*86*	*89*	..	..	*86*	*89*	*1*	..	*45*	*44*
	Baman Raganya		*6*	*7*	*60*	*35*	*25*	..	..	*35*	*25*	..	..	*16*	*16*
	Chhoti Chhirwa		*10*	*11*	*92*	*49*	*43*	..	..	*41*	*39*	..	..	*22*	*21*
32	Akhapura	1,335.00	52	58	398	202	196	16	16	158	149	17	..	90	*4*
	Akhapura		*9*	*12*	*78*	*36*	*42*	*5*	*3*	*13*	*19*	*13*	..	*17*	2
	Kokadya Falya		*23*	*25*	*204*	*105*	*99*	..	..	*105*	*98*	..	..	*43*	*1*
	Gulooka Falya		*9*	*10*	*45*	*22*	*23*	*11*	*13*	*1*	..	*3*	..	*11*	*1*
	Bodiya dad		*11*	*11*	*71*	*39*	*32*	..	..	*39*	*32*	*1*	..	*19*	..
33	Pokhar Khurd	1,202.00	48	48	300	161	139	..	..	158	137	12	3	57	2
	Pokhar Khurd		*28*	*28*	*150*	*78*	*72*	..	..	*75*	*70*	*11*	..	*30*	*1*
	Mankar Falya		*16*	*16*	*113*	*62*	*51*	..	..	*62*	*51*	*1*	*3*	*20*	*1*
	Soma Falya		*4*	*4*	*37*	*21*	*16*	..	..	*21*	*16*	..	..	*7*	..
34	Rajpura	480.00	..	..	Uninhabited			..	..	..	..	..	..	..	..
35	Malkheda	1,526.00	44	45	323	167	156	23	12	142	141	18	..	80	4
	Malkheda		*36*	*37*	*245*	*133*	*112*	*23*	*12*	*108*	*97*	*18*	..	*67*	*4*
	Khairya Mal.		*8*	*8*	*78*	*34*	*44*	..	..	*34*	*44*	..	..	*13*	..
36	Devla	1,976.60	197	197	1,131	564	567	128	147	83	79	155	17	319	89
37	Keshvpura	633.00	9	18	97	51	46	..	..	37	34	..	..	29	10
38	Sakargaon	1,081.00	157	216	1,124	576	548	191	183	71	78	158	50	315	27
39	Lalpura	597.00	..	..	Uninhabited			..	..	..	..	..	..	..	..
40	Kholwa	1,237.00	68	73	423	225	198	1	..	14	14	32	6	119	22
	Kholwa		48	52	332	173	159	1	..	..	..	32	6	86	13
	Nayapura		*20*	*21*	*91*	*52*	*39*	..	..	*14*	*14*	..	..	*33*	*9*
41	Padlya	1,377.00	70	70	407	204	203	68	71	78	88	49	5	126	8
	Padlya		*46*	*45*	*298*	*157*	*141*	*68*	*71*	*31*	*26*	*48*	*5*	*97*	*8*
	Santalai		*24*	*25*	*109*	*47*	62	..	..	*47*	*62*	*1*	..	*29*	..
42	Sirlai Bujurg	2.016.00	78	78	447	224	223	42	37	24	23	48	1	129	128
43	Rahegaon	1,606.00	209	209	1,172	603	569	56	54	34	30	202	25	314	59
44	Badgaon	539.00	48	48	290	146	144	25	33	49	32	34	3	90	78
45	Kheda	590.00	6	6	34	14	20	..	..	14	20	..	..	8	13
46	Khudgaon	1,546.00	120	120	719	374	345	71	80	25	27	101	28	220	196
47	Sehnajpura	1,687.00	15	15	100	52	48	9	16	43	32	..	..	38	31
48	Pipri	1,583.00	60	60	332	177	155	29	27	25	11	52	5	93	64
49	Jaisingpura	1,256.00	..	..	Uninhabited			..	..	..	..	..	..	..	..
50	Bhagur	987.00	32	32	188	89	99	38	41	20	19	24	4	51	42
51	Sagur	2,673.00	134	136	759	395	364	7	5	129	110	148	25	215	89
52	Balkhadya	1,014.00	106	109	645	337	308	44	37	13	12	102	5	210	179
53	Lalni	1,383.00	55	61	319	171	148	4	3	82	67	48	9	91	61
54	Poi	934.00	32	45	279	145	134	..	..	128	119	17	1	80	52
	Poi		*23*	*27*	*152*	*83*	*69*	..	..	*66*	*54*	*16*	*1*	*49*	*29*
	Khushal Falya		*1*	*1*	*7*	*5*	*2*	..	..	*5*	*2*	..	..	*3*	..
	Haresing		*1*	*3*	*19*	*8*	*11*	..	..	*8*	*11*	..	..	*6*	*5*
	Salam		*1*	*1*	*10*	*5*	*5*	..	..	*5*	*5*	..	..	*2*	*1*

WORKERS																						
I		II		III		IV		V(a)		V(b)		VI		VII		VIII		IX		X Non-Workers		L.C. No.
M	F	M	F	M	F	M	F	M	F	M	F	M	F	M	F	M	F	M	F	M	F	
17	18	19	20	21	22	23	24	25	26	27	28	29	30	31	32	33	34	35	36	37	38	1
9	..	..	..	..	..	..	..	..	..	..	..	..	..	..	..	..	..	..	..	*11*	*20*	
9	..	..	..	*1*	..	..	..	..	..	..	..	..	..	..	..	..	..	..	..	*7*	*10*	
12	*1*	*2*	..	*3*	..	..	..	..	..	..	..	..	..	..	..	..	..	..	..	*7*	*25*	
67	6	19	1	..	..	..	..	..	..	..	..	..	..	..	..	..	..	1	..	90	173	30
54	*4*	*19*	*1*	..	..	..	..	..	..	..	..	..	..	..	..	..	..	*1*	..	*79*	*141*	
6	*1*	..	..	..	..	..	..	..	..	..	..	..	..	..	..	..	..	..	..	3	*14*	
7	*1*	..	..	..	..	..	..	..	..	..	..	..	..	..	..	..	..	..	..	*8*	*18*	
220	3	117	177	..	..	..	..	9	1	..	..	5	2	4	..	..	..	6	..	296	427	31
169	*3*	*85*	*96*	..	..	..	..	*9*	*1*	..	..	*5*	*2*	*4*	..	..	..	*6*	..	*209*	*351*	
28	..	*17*	*44*	..	..	..	..	..	..	..	..	..	..	..	..	..	..	..	..	*41*	*45*	
8	..	*8*	*16*	..	..	..	..	..	..	..	..	..	..	..	..	..	..	..	..	*19*	*9*	
15	..	*7*	*21*	..	..	..	..	..	..	..	..	..	..	..	..	..	..	..	..	*27*	*22*	
88	3	1	1	..	..	..	..	..	..	..	..	..	..	..	..	..	..	1	..	112	192	32
16	*2*	..	..	..	..	..	..	..	..	..	..	..	..	..	..	..	..	*1*	..	*19*	*40*	
43	*1*	..	..	..	..	..	..	..	..	..	..	..	..	..	..	..	..	..	..	*62*	*98*	
10	..	*1*	*1*	..	..	..	..	..	..	..	..	..	..	..	..	..	..	..	..	*11*	*22*	
19	..	..	..	..	..	..	..	..	..	..	..	..	..	..	..	..	..	..	..	*23*	*32*	
52	2	5	..	..	..	..	..	..	..	..	..	..	..	..	..	..	..	..	..	104	137	33
27	*1*	3	..	..	..	..	..	..	..	..	..	..	..	..	..	..	..	..	..	*48*	*71*	
18	*1*	*2*	..	..	..	..	..	..	..	..	..	..	..	..	..	..	..	..	..	*42*	*50*	
7	..	..	..	..	..	..	..	..	..	..	..	..	..	..	..	..	..	..	..	*14*	*16*	
..	..	..	..	..	..	..	..	..	..	Uninhabited		..	..	..	..	..	..	..	..	..	..	34
76	..	4	4	..	..	..	..	..	..	..	..	..	..	..	..	..	..	..	..	87	152	35
63	..	*4*	*4*	..	..	..	..	..	..	..	..	..	..	..	..	..	..	..	..	*66*	*108*	
13	..	..	..	..	..	..	..	..	..	..	..	..	..	..	..	..	..	..	..	*21*	*44*	
212	9	83	80	1	..	..	..	5	..	5	..	..	..	4	..	..	..	9	..	245	478	36
20	..	9	10	..	..	..	..	..	..	..	..	..	..	..	..	..	..	..	..	22	36	37
156	6	120	21	9	..	..	..	11	..	5	..	1	..	5	..	..	..	8	..	261	521	38
..	..	..	..	..	..	..	..	..	..	Uninhabited		..	..	..	..	..	..	..	..	..	..	39
84	..	31	22	..	..	..	..	3	..	..	..	..	..	..	..	..	..	1	..	106	176	40
64	..	*18*	*13*	..	..	..	..	*3*	..	..	..	..	..	..	..	..	..	*1*	..	*87*	*146*	
20	..	*13*	*9*	..	..	..	..	..	..	..	..	..	..	..	..	..	..	..	..	*19*	*30*	
106	3	17	5	..	..	..	..	1	..	..	..	..	..	..	..	..	..	2	..	78	195	41
77	*3*	*17*	*5*	..	..	..	..	*1*	..	..	..	..	..	..	..	..	..	*2*	..	*60*	*133*	
29	..	..	..	..	..	..	..	..	..	..	..	..	..	..	..	..	..	..	..	*18*	*62*	
92	99	30	29	..	..	..	..	2	..	..	..	..	..	1	..	..	..	4	..	95	95	42
187	..	78	56	6	..	..	..	20	3	5	..	5	..	6	..	..	..	7	..	289	510	43
36	17	51	61	1	..	..	..	..	..	1	..	..	..	..	..	..	..	1	..	56	66	44
2	2	6	11	..	..	..	..	..	..	..	..	..	..	..	..	..	..	..	..	6	7	45
148	129	55	67	..	..	..	..	7	..	1	..	2	..	2	..	..	..	5	..	154	149	46
13	11	25	20	..	..	..	..	..	..	..	..	..	..	..	..	..	..	..	..	14	17	47
59	35	26	29	..	..	..	..	2	..	..	..	..	..	1	..	..	..	5	..	84	91	48
..	..	..	..	..	..	..	..	..	..	Uninhabited		..	..	..	..	..	..	..	..	..	..	49
21	10	26	30	1	1	..	..	2	1	..	..	..	..	..	..	..	..	1	..	38	57	50
135	44	44	40	15	..	..	..	3	1	3	..	3	4	6	..	..	..	6	..	180	275	51
181	151	23	27	..	..	..	..	5	1	..	..	..	..	..	..	..	..	1	..	127	129	52
54	34	28	27	3	..	..	..	1	..	..	..	..	..	4	..	..	..	1	..	80	87	53
56	32	24	20	..	..	..	..	..	..	..	..	..	..	..	..	..	..	..	..	65	82	54
34	*23*	*15*	*6*	..	..	..	..	.	..	..	..	.	..	..	..	..	..	..	..	*34*	*40*	
3	..	..	..	..	..	..	..	..	..	..	..	..	..	..	..	..	..	..	..	*2*	*2*	
4	*1*	*2*	*4*	..	..	..	..	..	..	..	..	..	..	..	..	..	..	..	..	*2*	*6*	
2	*1*	..	..	..	..	..	..	..	..	..	..	..	..	..	..	..	..	..	..	*3*	*4*	

PRIMARY CENSUS ABSTRACT

L.C. No.	Name of Village/ Town/Ward/ Urban Block	Area of village in Acres and of Town/ Ward in Km²	Occupied residential house	No. of Households	Total Population (including institutional and houseless population)			Scheduled Castes		Scheduled Tribes		Literate and educated persons		(I-IX) Total Workers	
					P	M	F	M	F	M	F	M	F	M	F
1	2	3	4	5	6	7	8	8	9	11	12	13	14	15	16
	Sivjya		*2*	*2*	*22*	*13*	*9*	..	..	*13*	*9*	..	..	*6*	*2*
	Amra		*2*	*3*	*20*	*9*	*11*	..	..	*9*	*11*	*1*	..	*4*	*4*
	Hanya		*1*	*2*	*18*	*8*	*10*	..	..	*8*	*10*	..	..	*4*	*4*
	Gulabsingh		..	..	..	..	Uninhabited	..	..	..	..	..	..	..	..
	Bemta		*1*	*6*	*31*	*14*	*17*	..	..	*14*	*17*	..	..	*6*	*7*
55	Sonwada	1,134.00	39	39	223	120	103	1	5	103	91	9	1	64	61
	Sonwada		*30*	*30*	*148*	*83*	*65*	*1*	*5*	*66*	*53*	*9*	*1*	*44*	*43*
	Khumsing Falya		*3*	*3*	*29*	*14*	*15*	..	..	*14*	*15*	..	..	*8*	*8*
	Ghusai Falya		*6*	*6*	*46*	*23*	*23*	..	..	*23*	*23*	..	..	*12*	*10*
56	Dondwada	748·00	16	16	105	56	49	..	..	13	15	9	1	34	25
57	Bhopada	1,743.00	76	77	531	261	270	8	17	139	141	54	5	138	101
	Bhopada		*45*	*46*	*313*	*158*	*155*	*7*	*15*	*37*	*28*	*51*	*5*	*87*	*45*
	Jalmal		*12*	*12*	*63*	*31*	*32*	..	..	*31*	*32*	..	..	*15*	*17*
	Dhansing Falya		*2*	*2*	*10*	*5*	*5*	*1*	*2*	*4*	*3*	..	..	*3*	*3*
	Rajsing		*2*	*2*	*17*	*9*	*8*	..	..	*9*	*8*	..	..	*4*	*6*
	Kisan		*4*	*4*	*28*	*14*	*14*	..	..	*14*	*14*	*1*	..	*6*	*8*
	Dashrath		*2*	*2*	*19*	*8*	*11*	..	..	*8*	*11*	..	..	*4*	*5*
	Sekadya Arjun		*2*	*2*	*22*	*12*	*10*	..	..	*12*	*10*	*2*	..	*5*	*3*
	Hiru Arjun		*1*	*1*	*10*	*4*	*6*	..	..	*4*	*6*	..	..	*3*	..
	Sekadya Arjun		*5*	*5*	*40*	*17*	*23*	..	..	*17*	*23*	..	..	*8*	*11*
	Dala		*1*	*1*	*9*	*3*	*6*	..	..	*3*	*6*	..	..	*3*	*3*
	Ansing		..	..	..	..	Uninhabited	..	..	..	..	..	..	..	..
58	Sirlai khurd	709.00	157	157	912	473	439	67	62	125	118	217	76	254	9
59	Surwa	893.00	1	2	8	8	..	..	..	..	..	6	..	2	..
60	Shamlipura	597.00	..	..	..	..	Uninhabited	..	..	..	..	..	..	..	..
61	Bamnala	1,722.00	351	374	2,626	1,366	1,260	94	94	170	172	612	240	676	229
62	Kharadi	922.00	..	..	..	..	Uninhabited	..	..	..	..	..	..	..	..
63	Singarchudi	1,070.00	58	63	367	188	179	..	..	25	21	54	..	108	75
64	Neemkheda	1,218.00	..	..	..	..	Uninhabited	..	..	..	..	..	..	..	..
65	Valka	1,527.00	50	58	329	165	164	6	3	..	..	49	4	98	56
66	Selda	1,461.00	322	365	2,066	1,101	965	145	148	134	114	447	87	582	244
67	Sakarkhedi	599.00	74	74	439	213	226	32	36	108	117	82	18	118	82
68	Dagadkhedi	683.00	8	10	88	48	40	..	..	42	38	1	..	22	18
69	Gawatkhedi	551.00	11	11	79	39	40	..	..	39	40	1	..	18	18
70	Surwakhedi	1,208.00	33	39	232	122	110	6	4	105	96	8	1	71	59
71	Mohandar	406.00	19	19	130	65	65	..	..	65	65	1	..	40	37
72	Satwada	1,584.00	183	183	1,093	545	548	45	47	141	155	127	26	310	242
73	Roidar	908.00	59	63	511	276	235	5	3	153	128	5	..	143	117
74	Kothda	2,171.00	195	195	1,200	601	599	17	17	398	379	55	2	331	163
	Kothada		*89*	*89*	*524*	*272*	*252*	*17*	*17*	*240*	*226*	*35*	*2*	*140*	*4*
	Dhawal Khedi		*49*	*49*	*308*	*152*	*156*	..	..	*29*	*22*	*11*	..	*93*	*84*
	Lakhodi		*19*	*19*	*124*	*64*	*60*	..	..	*64*	*60*	..	..	*33*	*29*
	Mawasya		*20*	*20*	*136*	*65*	*71*	..	..	*65*	*71*	..	..	*32*	*43*
	Thekedar Ghodi		*18*	*18*	*108*	*48*	*60*	..	..	..	..	*9*	..	*33*	*3*
75	Lakhapur	1,281.00	86	86	563	290	273	..	..	48	39	29	..	163	..
	Lakhapur		*16*	*16*	*100*	*48*	*52*	..	..	*2*	*1*	*2*	..	*27*	..
	Thakur Falya		*20*	*20*	*150*	*74*	*76*	..	..	..	..	*2*	..	*41*	..
	Ismail		*42*	*42*	*229*	*122*	*107*	..	..	..	..	*25*	..	*68*	..
	Tanda		*8*	*8*	*84*	*46*	*38*	..	..	*46*	*38*	..	..	*27*	..
76	Ghodi Khurd	1,353.00	59	59	388	196	192	9	10	123	101	12	..	102	12
	Ghodi Khurd		*24*	*24*	*145*	*74*	*71*	*9*	*10*	*1*	..	*12*	..	*39*	*10*

WORKERS																						
I		II		III		IV		V(a)		V(b)		VI		VII		VIII		IX		X Non-Workers		LC.
M	F	M	F	M	F	M	F	M	F	M	F	M	F	M	F	M	F	M	F	M	F	N.
17	18	19	20	21	22	23	24	25	26	27	28	29	30	31	32	33	34	35	36	37	38	1
3	*2*	*3*	..	..	..	..	..	..	..	..	..	..	..	..	..	..	..	..	..	*7*	*7*	
4	*4*	..	..	..	..	..	..	..	..	..	..	..	..	..	..	..	..	..	..	*5*	*7*	
3	..	*1*	*4*	..	..	..	..	..	..	..	..	..	..	..	..	..	..	..	..	*4*	*6*	
..	..	..	..	..	..	..	..	..	Uninhabited			..	..	..	..	..	..	..	..	..	..	
3	*1*	*3*	*6*	..	..	..	..	..	..	..	..	..	..	..	..	..	..	..	..	*8*	*10*	
50	37	14	24	..	..	..	..	..	..	..	..	..	..	..	..	..	..	..	..	56	42	55
32	*22*	*12*	*21*	..	..	..	..	..	..	..	..	..	..	..	..	..	..	..	..	*40*	*22*	
8	*8*	..	..	..	..	..	..	..	..	..	..	..	..	..	..	..	..	..	..	*6*	*7*	
10	*7*	*2*	*3*	..	..	..	..	..	..	..	..	..	..	..	..	..	..	..	..	*10*	*13*	
20	11	12	12	..	..	..	..	2	2	..	..	..	..	..	..	..	..	..	..	22	24	56
86	28	50	73	..	..	..	..	..	..	..	..	..	..	1	..	..	..	1	..	123	169	57
52	*13*	*33*	*32*	..	..	..	..	..	..	..	..	..	..	*1*	..	..	..	*1*	..	*71*	*110*	
14	*8*	*1*	*9*	..	..	..	..	..	..	..	..	..	..	..	..	..	..	..	..	*16*	*15*	
2	*2*	*1*	*1*	..	..	..	..	..	..	..	..	..	..	..	..	..	..	..	..	*2*	*2*	
1	*1*	*3*	*5*	..	..	..	..	..	..	..	..	..	..	..	..	..	..	..	..	*5*	*2*	
3	*2*	*3*	*6*	..	..	..	..	..	..	..	..	..	..	..	..	..	..	..	..	*8*	*6*	
4	..	..	*5*	..	..	..	..	..	..	..	..	..	..	..	..	..	..	..	..	*4*	*6*	
5	..	..	*3*	..	..	..	..	..	..	..	..	..	..	..	..	..	..	..	..	*7*	*7*	
2	..	*1*	..	..	..	..	..	..	..	..	..	..	..	..	..	..	..	..	..	*1*	*6*	
2	*1*	*6*	*10*	..	..	..	..	..	..	..	..	..	..	..	..	..	..	..	..	*9*	*12*	
1	*1*	*2*	*2*	..	..	..	..	..	..	..	..	..	..	..	..	..	..	..	..	..	*3*	
..	..	..	..	..	..	..	..	..	Uninhabited			..	..	..	..	..	..	..	..	..	..	
114	..	123	8	..	..	..	..	5	1	..	..	3	..	2	..	..	..	7	..	219	430	58
1	..	1	..	..	..	..	..	..	..	..	..	..	..	..	..	..	..	..	..	6	..	59
..	..	..	..	..	..	..	..	..	Uninhabited			..	..	..	..	..	..	..	..	..	..	60
246	21	205	173	18	..	..	..	27	14	30	6	4	..	74	4	..	..	72	11	690	1031	61
..	..	..	..	..	..	..	..	..	Uninhabited			..	..	..	..	..	..	..	..	..	..	62
93	63	12	12	..	..	..	..	..	..	..	..	..	..	1	..	..	..	2	..	80	104	63
..	..	..	..	..	..	..	..	..	Uninhabited			..	..	..	..	..	..	..	..	..	..	64
67	35	31	21	..	..	..	..	..	..	..	..	..	..	..	..	..	..	..	..	67	108	65
314	98	153	125	18	..	..	..	46	11	16	6	..	..	11	..	..	..	24	4	519	721	66
50	32	54	50	2	..	..	..	9	..	..	..	..	..	1	..	..	..	2	..	95	144	67
14	14	5	3	..	..	..	..	3	1	..	..	..	..	..	..	..	..	..	..	26	22	68
15	13	3	5	..	..	..	..	..	..	..	..	..	..	..	..	..	..	..	..	21	22	69
51	20	20	39	..	..	..	..	..	..	..	..	..	..	..	..	..	..	..	..	51	51	70
28	25	12	12	..	..	..	..	..	..	..	..	..	..	..	..	..	..	..	..	25	28	71
196	151	90	84	1	..	..	..	12	3	..	..	..	..	6	4	..	..	5	..	235	306	72
128	91	15	26	..	..	..	..	..	..	..	..	..	..	..	..	..	..	..	..	133	118	73
249	146	70	17	..	..	..	..	1	..	3	..	..	..	5	..	..	..	3	..	270	436	74
83	*2*	*46*	*2*	..	..	..	..	..	..	3	..	..	..	*5*	..	..	..	*3*	..	*132*	*248*	
79	*72*	*13*	*12*	..	..	..	..	*1*	..	..	..	..	..	..	..	..	..	..	..	*59*	*72*	
33	*29*	..	..	..	..	..	..	..	..	..	..	..	..	..	..	..	..	..	..	*31*	*31*	
32	*43*	..	..	..	..	..	..	..	..	..	..	..	..	..	..	..	..	..	..	*33*	*28*	
22	..	*11*	*3*	..	..	..	..	..	..	..	..	..	..	.	..	..	..	..	..	*15*	*57*	
135	..	23	..	..	..	..	..	..	..	..	..	..	..	1	..	..	..	4	..	127	273	75
24	..	*3*	..	..	..	..	..	..	..	..	..	..	..	..	..	..	..	..	..	*21*	*52*	
35	..	*4*	..	..	..	..	..	..	..	..	..	..	..	..	..	..	..	*2*	..	*33*	*76*	
54	..	*1*	..	..	..	..	..	..	..	..	..	..	..	*1*	..	..	..	*2*	..	*54*	*107*	
22	..	*5*	..	..	..	..	..	..	..	..	..	..	..	..	..	..	..	..	..	*19*	*38*	
86	1	15	10	..	..	..	..	..	1	..	..	..	..	..	..	..	..	1	..	94	180	76
28	*1*	*10*	*9*	..	..	..	..	..	..	..	..	..	..	..	..	..	..	*1*	..	*35*	*61*	

PRIMARY CENSUS ABSTRACT

L.C. No.	Name of Villate/ Town/Ward/ Urban Block	Area of village in Acres and of Town/ Ward in Km	Occupied residential house	No. of Households	Total Population (including institutional and houseless population)			Scheduled Castes		Scheduled Tribes		Literate and educated persons		(I-IX) Total Workers	
					P	M	F	M	F	M	F	M	F	M	F
1	2	3	4	5	6	7	8	9	10	11	12	13	14	15	16
	Amarsing Falya		*12*	*12*	*94*	*39*	*55*	..	..	*39*	*35*	..	..	*21*	*1*
	Patel Falya		*23*	*23*	*149*	*83*	*66*	..	..	*83*	*66*	..	..	*42*	*1*
77	Pakhalya	1,471.00	50	50	387	187	200	4	..	166	193	5	1	84	2
	Pakholya		*22*	*22*	*174*	*83*	*91*	*4*	..	*79*	*90*	*3*	..	*35*	*2*
	Narsing Falya		*28*	*28*	*213*	*104*	*109*	..	..	*87*	*103*	*2*	*1*	*49*	..
78	Roshya Ja.	1,082.00	62	62	407	220	187	4	2	210	181	2	..	91	..
	RoshyaJagir		*13*	*13*	*83*	*45*	*38*	..	..	*45*	*38*	..	..	*20*	..
	Khajan Falya		*16*	*16*	*105*	*55*	*50*	..	..	*51*	*46*	..	..	*21*	..
	Jaimal		*16*	*16*	*101*	*57*	*44*	..	..	*57*	*44*	..	..	*21*	..
	Bajya		*15*	*15*	*101*	*52*	*49*	*4*	*2*	*48*	*47*	..	..	*23*	.
	Bhimji		*2*	*2*	*17*	*11*	*6*	..	..	*9*	*6*	*2*	..	*6*	..
79	Karanya	1,477.00	67	67	387	205	182	..	..	110	97	17	1	102	2
	Karanya		*21*	*21*	*110*	*57*	*53*	..	..	*50*	*50*	*2*	..	*30*	*1*
	Banjara Tanda		*34*	*34*	*176*	*91*	*85*	..	..	*3*	*3*	*14*	*1*	*49*	*1*
	Chandrya Falya		*12*	*12*	*101*	*57*	*44*	..	..	*57*	*44*	*1*	..	*23*	..
80	Mordad	1,162.00	64	64	529	268	261	67	76	201	185	17	..	140	..
	Mordad		*13*	*13*	*143*	*67*	*76*	*67*	*76*	..	..	*9*	..	*35*	..
	Magan Falya		*18*	*18*	*148*	*75*	*73*	..	..	*75*	*73*	*7*	..	*37*	..
	Baboo		*17*	*17*	*149*	*83*	*66*	..	..	*83*	*66*	*1*	..	*40*	..
	Mankar		*16*	*16*	*89*	*43*	*46*	..	..	*43*	*46*	..	..	*28*	..
81	Tinasya	820.00	71	71	430	217	213	14	14	139	121	32	11	119	22
	Tinsya		*43*	*43*	*227*	*109*	*118*	*14*	*14*	*31*	*26*	*32*	*11*	*67*	*15*
	Haji Ka Falya		*16*	*16*	*81*	*44*	*37*	..	..	*44*	*37*	..	..	*26*	*1*
	Chunya Ka Falya		*12*	*12*	*122*	*64*	*58*	..	..	*64*	*58*	..	..	*26*	*6*
82	Jamli	828.00	39	42	315	153	162	1	..	148	161	13	1	82	24
	Patel ka Falya		*15*	*15*	*107*	*54*	*53*	*1*	..	*53*	*53*	*8*	*1*	*26*	*8*
	Sardarji		*11*	*11*	*99*	*52*	*47*	..	..	*48*	*46*	*3*	..	*26*	*10*
	Bedya		*4*	*4*	*29*	*10*	*19*	..	..	*10*	*19*	..	..	*7*	*3*
	Jerma		*9*	*12*	*80*	*37*	*43*	..	..	*37*	*43*	*2*	..	*23*	*3*
83	Lohariya	1,093.00	62	71	430	222	208	22	24	149	135	18	1	113	42
	Dagdya ka Falya		*8*	*11*	*52*	*23*	*29*	..	..	*23*	*29*	..	..	*17*	*1*
	Malsing		*21*	*23*	*126*	*66*	*60*	..	..	*66*	*60*	*2*	..	*34*	*17*
	Raghdya		*4*	*6*	*46*	*24*	*22*	*10*	*11*	*14*	*11*	*1*	..	*11*	*6*
	Abadi Gaonki		*29*	*31*	*206*	*109*	*97*	*12*	*13*	*46*	*35*	*15*	*1*	*51*	*18*
84	Agasya	1,543.00	8	8	70	41	29	..	..	41	29	..	..	24	2
85	Ardla	1,079.00	30	34	347	181	166	..	..	181	166	9	..	106	4
	Patel ka Falya		*10*	*12*	*200*	*104*	*96*	..	..	*104*	*96*	*2*	..	*68*	*1*
	Geshya		*20*	*22*	*147*	*77*	*70*	..	..	*77*	*70*	*7*	..	*38*	*3*
86	Bedhamya Khurd	871.00	..	..	..	..	..	Uninhabited		..	..	..	..	..	..
87	Kharwa	1,035.00	205	225	1,084	592	492	16	12	139	115	137	19	317	56
88	Khameed	346.00	5	5	33	17	16	..	..	17	16	..	..	10	..
89	Paldha Khurd	1,102.00	51	53	280	142	138	7	6	9	7	20	1	78	18
90	Kamodwada	1,341.00	84	85	482	247	235	7	5	232	223	32	4	126	126
91	Bharadi	483.00	1	1	10	4	6	..	..	4	6	..	..	3	5
92	Sangwada	789.00	7	8	49	31	18	..	..	31	18	4	..	17	11
93	Morwa	2,325.00	78	78	430	209	221	..	..	159	169	3	..	128	114
94	Mohad	1,274.00	46	46	271	135	136	..	..	135	136	16	..	79	65
95	Devit Khurd	429.00	64	64	265	140	125	..	..	..	..	23	..	98	93
96	Devit Bujurg	679.00	109	110	579	296	283	3	1	130	131	129	12	163	74
97	Dohad	301.00	..	..	..	..	..	Uninhabited		..	..	..	..	..	..

BHIKANGAON TAHSIL

WORKERS																						
I		II		III		IV		V(a)		V(b)		VI		VII		VIII		IX		X Non-Workers		L.C. No.
M	F	M	F	M	F	M	F	M	F	M	F	M	F	M	F	M	F	M	F	M	F	
17	18	19	20	21	22	23	24	25	26	27	28	29	30	31	32	33	34	35	36	37	38	1
17	..	*4*	*1*	..	..	..	..	..	..	..	..	..	..	..	..	..	..	..	..	*18*	*54*	
41	..	*1*	..	..	..	..	..	..	*1*	..	..	..	..	..	..	..	..	..	...	*41*	*65*	
74	..	2	2	..	..	..	..	..	..	7	..	..	..	..	..	..	..	1	..	103	198	77
33	..	*2*	*2*	..	..	..	..	..	..	..	..	..	..	..	..	..	..	..	..	*48*	*89*	
41	..	..	..	..	..	..	..	..	..	*7*	..	..	..	..	..	..	..	*1*	..	*55*	*109*	
88	..	2	..	..	..	..	..	..	..	..	..	..	..	1	..	..	..	..	..	129	187	78
19	..	*1*	..	..	..	..	..	..	..	..	..	..	..	..	..	..	..	..	..	*25*	*38*	
21	..	..	..	..	..	..	..	..	..	..	..	..	..	..	..	..	..	..	..	*34*	*50*	
21	..	..	..	..	..	..	..	..	..	..	..	..	..	..	..	..	..	..	..	*36*	*44*	
23	..	..	..	..	..	..	..	..	..	..	..	..	..	..	..	..	..	..	..	*29*	*49*	
4	..	*1*	..	..	..	..	..	..	..	..	..	..	..	*1*	..	..	..	..	..	*5*	*6*	
72	..	26	2	1	..	..	..	..	..	..	..	2	..	1	..	..	..	..	..	103	180	79
19	..	*8*	*1*	*1*	..	..	..	..	..	..	..	*2*	..	..	..	..	..	..	..	*27*	*52*	
37	..	*11*	*1*	..	..	..	..	..	..	..	..	..	..	*1*	..	..	..	..	..	*42*	*84*	
16	..	*7*	..	..	..	..	..	..	..	..	..	..	..	..	..	..	..	..	..	*34*	*44*	
114	..	25	..	..	..	..	..	..	..	..	..	..	..	..	..	..	..	1	..	128	261	80
31	..	*3*	..	..	..	..	..	..	..	..	..	..	..	..	..	..	..	*1*	..	*32*	*76*	
33	..	*4*	..	..	..	..	..	..	..	..	..	..	..	..	..	..	..	..	..	*38*	*73*	
31	..	*9*	..	..	..	..	..	..	..	..	..	..	..	..	..	..	..	..	..	*43*	*66*	
19	..	*9*	..	..	..	..	..	..	..	..	..	..	..	..	..	..	..	..	..	*15*	*46*	
76	1	37	21	..	..	..	..	1	..	1	..	..	..	1	..	..	..	3	..	98	191	81
32	*1*	*29*	*14*	..	..	..	..	*1*	..	*1*	..	..	..	*1*	..	...	..	*3*	..	*42*	*103*	
25	..	*1*	*1*	..	..	..	..	..	..	..	..	..	..	..	..	..	..	..	..	*18*	*36*	
19	..	*7*	*6*	..	..	..	..	..	..	..	..	..	..	..	..	..	..	..	..	*38*	*52*	
73	12	2	9	6	3	..	..	..	..	..	..	..	..	..	..	..	..	1	..	71	138	82
23	*3*	*1*	*5*	*1*	..	..	..	..	..	..	..	..	..	..	..	..	..	*1*	..	*28*	*45*	
22	*4*	*1*	*4*	*3*	*2*	..	..	..	..	..	..	..	..	..	..	..	..	..	..	*26*	*37*	
5	*3*	..	..	*2*	..	..	..	..	..	..	..	..	..	..	..	..	..	..	..	*3*	*16*	
23	*2*	..	..	..	*1*	..	..	..	..	..	..	..	..	..	..	..	..	..	..	*14*	*40*	
85	25	11	8	15	9	..	..	..	..	..	..	..	..	2	..	..	..	..	..	109	166	83
14	..	*1*	..	*2*	*1*	..	..	..	..	..	..	..	..	..	..	..	..	..	..	*6*	28	
24	*12*	*1*	*1*	*9*	*4*	..	..	..	..	..	..	..	..	..	..	..	..	..	..	*32*	*43*	
7	*2*	*4*	*3*	..	*1*	..	..	..	..	..	..	..	..	..	..	..	..	..	..	*13*	*16*	
40	*11*	*5*	*4*	*4*	*3*	..	..	..	..	..	..	..	..	*2*	..	..	..	..	..	*58*	*79*	
21	1	1	1	2	..	..	..	..	..	..	..	..	..	..	..	..	..	..	..	17	27	84
91	2	3	1	12	1	..	..	..	..	..	..	..	..	..	..	..	..	..	..	75	162	85
59	..	..	..	*9*	*1*	..	..	..	..	..	..	..	..	..	..	..	..	..	..	*36*	*95*	
32	*2*	*3*	*1*	*3*	..	..	..	..	..	..	..	..	..	..	..	..	..	..	..	*39*	*67*	
..	..	..	..	..	..	..	..	..	..	Uninhabited		..	..	..	..	..	..	..	..	..	..	86
210	3	89	53	3	..	..	..	..	..	5	..	..	..	1	..	..	..	9	..	275	436	87
8	..	..	..	2	..	..	..	..	..	..	..	..	..	..	..	..	..	..	..	7	16	88
55	2	9	16	13	..	..	..	..	..	..	..	..	..	1	..	..	..	..	..	64	120	89
98	93	27	33	..	..	..	..	1	..	..	..	..	..	..	..	..	..	..	..	121	109	90
3	5	..	..	..	..	..	..	..	..	..	..	..	..	..	..	..	..	..	..	1	1	91
12	7	5	4	..	..	..	..	..	..	..	..	..	..	..	..	..	..	..	..	14	7	92
123	104	4	9	..	..	..	..	..	..	..	1	..	..	..	..	..	..	1	..	81	107	93
60	35	18	30	..	..	..	..	..	..	..	..	..	..	..	..	..	..	1	..	56	71	94
78	67	20	26	.	.	..	..	..	..	..	..	..	..	..	..	..	..	..	..	42	32	95
127	45	25	29	..	..	..	..	3	..	1	..	..	..	3	..	..	..	4	..	133	209	96
..	..	..	..	..	..	..	..	..	..	Uninhabited		..	..	..	..	..	..	..	..	..	..	97

PRIMARY CENSUS ABSTRACT

L.C. No.	Name of Village/ Town/Ward/ Urban Block	Area of village in Acres and of Town/ Ward in Km²	Occupied residential houses	No. of Households	Total Population (including institutional and houseless population)			Scheduled Castes		Scheduled Tribes		Literate and educated persons		(I-IX) Total Workers	
					P	M	F	M	F	M	F	M	F	M	F
1	2	3	4	5	6	7	8	9	10	11	12	13	14	15	16
98	Chhiltya	1,047.00	43	48	303	153	150	6	5	94	103	21	1	84	62
99	Igariya	783.00	113	113	634	319	315	46	52	80	76	143	59	177	97
100	Jamnya Khurd	974.00	71	71	421	217	204	..	..	190	186	20	..	110	80
101	Goradiya Khalsa	362.00	..	..	..	Uninhabited		..	..	..	..	..	..	..	..
102	Goradiya Ja.	2,209.00	63	67	1,246	627	619	58	55	146	146	277	78	340	236
103	Umardar	806.00	31	31	212	108	104	..	..	108	104	1	..	61	37
104	Siralabad	1,010.00	26	28	234	125	109	..	..	125	109	2	..	67	29
105	Kalyakhedi	860.00	80	82	450	235	215	8	10	107	95	69	15	131	68
106	Sasyakhedi	1,011.00	..	..	..	Uninhabited		..	..	..	..	..	..	..	..
107	Pokharabad	1,548.00	203	211	1,223	614	609	27	20	75	74	197	63	357	132
108	Jamnya Bujurg	1,926.00	119	124	678	351	327	4	3	103	97	53	..	193	67
	Borla Falya		*111*	*116*	*609*	*313*	*296*	*4*	*3*	*65*	*66*	*52*	..	*176*	*59*
	Jamanya Bujurg Falya		*8*	*8*	*69*	*38*	*31*	..	..	*38*	*31*	*1*	..	*17*	*8*
109	Sai Khedi	2,958.00	287	297	1,598	831	767	41	52	125	120	385	141	415	77
	Bedipura		*17*	*18*	*94*	*52*	*42*	*4*	*9*	*38*	*23*	*9*	..	*32*	*11*
	Tanda		*24*	*25*	*138*	*70*	*68*	..	..	..	..	*25*	..	*33*	*10*
	Salkhedi		*246*	*254*	*1,366*	*709*	*657*	*37*	*43*	*87*	*97*	*351*	*141*	*350*	*56*
110	Kedwa Ja.	1,788.00	154	173	904	434	470	23	24	174	209	82	12	248	96
	Beed		*23*	*24*	*134*	*65*	*69*	..	..	*65*	*69*	..	..	*35*	*15*
	Tanda		*36*	*40*	*177*	*89*	*88*	..	..	*7*	*8*	*1*	..	*53*	*31*
	Kalal Kodra		*11*	*11*	*106*	*36*	*70*	..	..	*36*	*70*	*2*	..	*17*	*26*
	Kedwa		*84*	*98*	*487*	*244*	*243*	*23*	*24*	*66*	*62*	*79*	*12*	*143*	*24*
111	Kodla khalsa	1,683.00	23	26	159	86	73	..	..	85	73	20	..	39	7
	Ambabadi		*5*	*5*	*36*	*16*	*20*	..	..	*16*	*20*	*1*	..	*10*	..
	Kodla Khas		*18*	*21*	*123*	*70*	*53*	..	..	*69*	*53*	*19*	..	*29*	7
112	Kodla Ja	488.00	70	79	477	266	211	7	3	102	84	81	..	127	42
	Tanda		*17*	*17*	*101*	*54*	*47*	..	..	..	..	*6*	..	*25*	*7*
	Kodla Jagir		*53*	*62*	*376*	*212*	*164*	*7*	*3*	*102*	*84*	*75*	..	*102*	*35*
113	Panchba	843.00	1	1	4	2	2	..	..	2	2	..	..	1	..
114	Bhikangaon	1,998.00	9	9	59	29	30	..	..	29	30	..	..	16	4
115	Piplya Bujurg	2,988.00	98	98	698	343	355	4	8	186	203	23	4	178	101
116	Temla	1,342.00	136	136	646	316	330	8	9	70	81	51	24	178	17
117	Piprad	2,919.00	221	221	1,245	653	592	36	33	227	208	242	36	341	190
118	Sangvi	2,256.00	135	135	883	444	439	146	143	297	296	2	..	227	5
	Nawad		*96*	*96*	*594*	*308*	*286*	*146*	*143*	*161*	*143*	*2*	..	*163*	*3*
	Sangvi		*39*	*39*	*289*	*136*	*153*	..	..	*136*	*153*	..	..	*64*	*2*
119	Dhakbardi	525.00	27	27	146	75	71	..	..	56	53	12	..	41	36
120	Lakhapur	781.27	14	14	119	63	56	..	..	63	56	1	..	26	12
121	Basantpura	1,459.52	40	40	261	134	127	39	40	94	86	1	..	62	61
	Basantpura		*24*	*24*	*164*	*83*	*81*	*1*	*1*	*81*	*79*	..	..	*40*	*40*
	Nawad		*16*	*16*	*97*	*51*	*46*	*38*	*39*	*13*	*7*	*1*	..	*22*	*21*
122	Patharwada	1,284.23	100	100	634	328	306	..	..	317	293	16	..	170	32
123	Amankhedi	1,183.95	99	99	554	280	274	9	11	87	80	41	7	168	93
124	Banjari	717.85	15	15	94	49	45	..	..	20	18	1	1	28	13
125	Jetgarh	983.59	1	1	11	8	3	..	..	6	2	..	..	4	1
126	Pokhar Bujurg	2,075.00	176	185	968	509	459	102	91	76	67	211	46	282	32
127	Untkheda	721.00	11	13	97	52	45	..	..	52	45	1	1	28	3
128	Bhopatpura	527.00	18	18	161	83	78	..	..	83	78	3	1	42	26
129	Paldi	1,054.00	9	16	100	50	50	..	..	50	50	1	1	26	11
130	Lachhora	1,609.00	43	51	332	172	160	2	4	168	153	6	..	83	24

BHIKANGAON TAHSIL

WORKERS																						
I		II		III		IV		V(a)		V(b)		VI		VII		VIII		IX		X Non-Workers		L.C. No.
M	F	M	F	M	F	M	F	M	F	M	F	M	F	M	F	M	F	M	F	M	F	
17	18	19	20	21	22	23	24	25	26	27	28	29	30	31	32	33	34	35	36	37	38	
38	13	38	46	1	..	..	..	..	..	..	..	..	..	6	3	..	..	1	..	69	88	98
90	2	55	88	19	..	..	..	..	..	7	6	..	..	3	1	..	..	3	..	142	218	99
71	47	27	27	..	..	..	..	6	5	3	1	..	..	2	..	..	..	1	..	107	124	100
..	..	..	..	..	..	..	..	..	..	Uninhabited		..		..	..	..	..	..	..	..	..	101
163	94	118	133	2	1	..	..	11	4	8	2	..	..	10	1	1	..	27	1	287	383	102
50	..	1	37	9	..	..	..	..	..	..	..	..	..	..	..	..	..	1	..	47	67	103
53	1	1	28	13	..	..	..	..	..	..	..	..	..	..	..	..	..	..	..	58	80	104
73	2	39	66	15	..	..	..	..	..	1	..	..	..	1	..	..	..	2	..	104	147	105
..	..	..	..	..	..	..	..	..	..	Uninhabited		..		..	..	..	..	..	..	..	..	106
196	2	124	128	15	..	..	..	10	2	1	..	5	..	2	..	..	..	4	..	257	477	107
152	40	39	27	2	..	..	..	..	..	..	..	..	..	..	..	..	..	..	..	158	260	108
136	*32*	*38*	*27*	*2*	..	..	..	..	..	..	..	..	..	..	..	..	..	..	..	*137*	*237*	
16	*8*	*1*	..	..	..	..	..	..	..	..	..	..	..	..	..	..	..	..	..	*21*	*23*	
262	13	111	63	..	..	..	..	8	1	7	..	3	..	7	..	3	..	14	..	416	690	109
8	..	*22*	*11*	..	..	..	..	*1*	..	..	..	*1*	..	..	..	..	..	..	..	*20*	*31*	
18	*3*	*13*	*6*	..	..	..	..	*2*	*1*	..	..	..	..	..	..	..	..	..	..	*37*	*58*	
236	*10*	*76*	*46*	..	..	..	..	*5*	..	*7*	..	*2*	..	*7*	..	*3*	..	*14*	..	*359*	*601*	
158	30	84	65	..	..	..	..	2	1	..	..	1	..	..	..	..	..	3	..	186	374	110
32	*4*	*3*	*11*	..	..	..	..	..	..	..	..	..	..	..	..	..	..	..	..	*30*	*54*	
28	*1*	*25*	*30*	..	..	..	..	..	..	..	..	..	..	..	..	..	..	..	..	*36*	*57*	
17	*22*	..	*4*	..	..	..	..	..	..	..	..	..	..	..	..	..	..	..	..	*19*	*44*	
81	*3*	*56*	*20*	..	..	..	..	*2*	*1*	..	..	*1*	..	..	..	..	..	*3*	..	*101*	*219*	
29	..	10	7	..	..	..	..	..	..	..	..	..	..	..	..	..	..	..	..	47	66	111
10	..	..	..	..	..	..	..	..	..	..	..	..	..	..	..	..	..	..	..	*6*	*20*	
19	..	*10*	*7*	..	..	..	..	..	..	..	..	..	..	..	..	..	..	..	..	*41*	*46*	
84	..	42	42	..	..	..	..	..	..	1	..	..	..	..	..	..	..	..	..	139	169	112
16	..	*9*	*7*	..	..	..	..	..	..	*1*	..	..	..	..	..	..	..	..	..	*29*	*40*	
68	..	*33*	*35*	..	..	..	..	..	..	..	..	..	..	..	..	..	..	..	..	*110*	*129*	
1	..	..	..	..	..	..	..	..	..	..	..	..	..	..	..	..	..	..	..	1	2	113
11	..	5	4	..	..	..	..	..	..	..	..	..	..	..	..	..	..	1	..	13	26	114
87	..	90	101	..	..	..	..	..	..	..	..	..	..	..	..	..	..	..	..	165	254	115
83	..	59	12	1	..	..	..	13	5	5	..	..	..	5	..	..	..	12	..	138	313	116
189	33	110	145	10	..	..	..	15	5	4	6	..	..	2	..	..	..	11	1	312	402	117
216	1	9	4	1	..	..	..	..	..	..	..	..	..	..	..	..	..	1	..	217	434	118
158	*1*	*4*	*2*	*1*	..	..	..	..	..	..	..	..	..	..	..	..	..	..	..	*145*	*283*	
58	..	*5*	*2*	..	..	..	..	..	..	..	..	..	..	..	..	..	..	*1*	..	*72*	*151*	
20	..	21	..	..	..	..	..	..	36	..	..	..	..	..	..	..	..	..	..	34	35	119
12	..	12	12	..	..	..	..	2	..	..	..	..	..	..	..	..	..	..	..	37	44	120
20	..	42	61	..	..	..	..	..	..	..	..	..	..	..	..	..	..	..	..	72	66	121
19	..	*21*	*40*	..	..	..	..	..	..	..	..	..	..	..	..	..	..	..	..	*43*	*41*	
1	..	*21*	*21*	..	..	..	..	..	..	..	..	..	..	..	..	..	..	..	..	*29*	*25*	
154	15	15	17	..	..	..	..	..	..	..	..	..	..	..	..	..	..	1	..	158	274	122
103	4	60	89	1	..	..	..	..	..	..	..	..	..	..	..	..	..	4	..	112	181	123
27	..	1	13	..	..	..	..	..	..	..	..	..	..	..	..	..	..	..	..	21	32	124
3	..	1	1	..	..	..	..	..	..	..	..	..	..	..	..	..	..	..	..	4	2	125
164	15	92	16	2	1	1	..	9	..	1	..	..	..	4	..	..	..	9	..	227	427	126
28	..	..	3	..	..	..	..	..	..	..	..	..	..	..	..	..	..	..	..	24	42	127
40	1	2	25	..	..	..	..	..	..	..	..	..	..	..	..	..	..	..	..	41	52	128
23	1	3	10	..	..	..	..	..	..	..	..	..	..	..	..	..	..	..	..	24	39	129
73	1	9	23	..	..	..	..	..	..	..	..	..	..	..	..	..	..	1	..	89	136	130

PRIMARY CENSUS ABSTRACT

L.C. No.	Name of Village/ Town/Ward/ Urban Block	Area of village in Acres and of Town/ Ward in Km²	Occupied residential houses	No. of Households	Total Population (including institutional and houseless population)			Scheduled Castes		Scheduled Tribes		Literate and educated persons		(I-IX) Total Workers	
					P	M	F	M	F	M	F	M	F	M	F
1	2	3	4	5	6	7	8	9	10	11	12	13	14	15	16
131	Manoharpura	659.00	12	13	109	55	54	..	..	45	40	..	..	29	28
	Manoharpura		*4*	*4*	*24*	*10*	*14*	..	..	..	..	..	..	*7*	*6*
	Nawada Falya		*8*	*9*	*85*	*45*	*40*	..	..	*45*	*40*	..	..	*22*	*22*
132	Kanjhar	6,360.00	271	317	2,517	1,316	1,201	82	71	640	609	170	32	717	610
	Kanjhar		*56*	*92*	*707*	*369*	*338*	*67*	*57*	*177*	*167*	*65*	*16*	*202*	*157*
	Badi		*71*	*71*	*644*	*344*	*300*	*6*	*6*	*27*	*26*	*90*	*16*	*202*	*191*
	Naglhiri		*22*	*32*	*242*	*131*	*111*	*9*	*8*	*113*	*96*	*2*	..	*66*	*55*
	Rampura		*53*	*53*	*318*	*164*	*154*	..	..	*31*	*31*	*10*	..	*83*	*60*
	Hoondi Koondi Falya		*26*	*26*	*270*	*134*	*136*	..	..	*134*	*136*	..	..	*69*	*68*
	Koondi Falya		*43*	*43*	*336*	*174*	*162*	..	..	*158*	*153*	*3*	..	*95*	*79*
133	Gawal	1,640.00	23	23	182	95	87	..	..	95	87	4	..	45	1
134	Aurangpura	1,919.09	110	110	649	346	303	98	83	36	33	111	16	170	35
135	Choundi	844.29	30	30	218	100	118	4	2	96	116	..	..	52	16
136	Anjangaon	2,685.27	238	238	1,300	671	629	163	163	80	81	180	19	369	123
	Peeplya		*116*	*116*	*603*	*307*	*296*	*108*	*113*	*11*	*10*	*57*	*3*	*175*	*63*
	Anjangaon		*122*	*122*	*697*	*364*	*333*	*55*	*50*	*69*	*71*	*123*	*16*	*194*	*60*
137	Mohali	2,115.00	63	63	407	187	220	28	44	159	176	16	..	105	28
138	Kaldha	1,756.00	136	151	958	497	461	38	45	53	46	139	21	272	99
139	Boruth	5,285.00	163	203	1,215	635	580	14	16	91	85	126	11	374	209
	Boruth		*100*	*136*	*849*	*443*	*406*	..	..	..	..	*90*	*10*	*264*	*140*
	Ghodwa		*46*	*49*	*261*	*137*	*124*	*14*	*16*	*61*	*58*	*31*	*1*	*78*	*49*
	Kharwi		*17*	*18*	*105*	*55*	*50*	..	..	*30*	*27*	*5*	..	*32*	*20*
140	Borgaon	3,489.00	128	128	764	402	362	26	30	191	173	99	5	210	55
141	Mehtya Khedi	1,510.00	40	40	221	119	102	10	6	105	94	22	1	58	53
142	Nuriya Khedi	691.00	102	102	598	302	296	..	..	190	194	136	22	179	85
143	Pachhaya	1,263.00	91	91	470	234	236	15	16	103	129	75	..	130	107
144	Dodwa	6,432.00	359	392	2,244	1,183	1,061	69	56	433	412	503	175	647	252
	Dodwa		*264*	*283*	*1,560*	*821*	*739*	*58*	*47*	*237*	*229*	*340*	*142*	*432*	*132*
	Padav		*95*	*116*	*684*	*362*	*322*	*11*	*9*	*196*	*183*	*163*	*33*	*215*	*120*
145	Jenud	596.00	..	..	..	Uninhabited		..	..	..	..	..	..	..	..
146	Rampura	2,313.00	102	102	605	303	302	38	36	161	174	49	2	173	20
147	Kherda	2,364.00	106	119	806	427	379	..	..	..	..	66	8	221	148
148	Roshya	1,552.00	66	66	448	224	224	..	..	194	200	36	4	137	3
149	Somla	1,743.00	47	58	308	157	151	2	6	152	141	59	2	84	3
150	Nawalpura	823.00	43	43	204	98	106	14	19	64	59	3	..	54	10
151	Sirali	2,404.00	118	123	733	383	350	57	42	186	168	59	4	189	45
152	Nargaon	2,812.00	135	153	1,015	519	496	10	2	272	264	146	38	261	106
	Nargaon		*129*	*147*	*982*	*502*	*480*	*10*	*2*	*256*	*250*	*146*	*38*	*253*	*97*
	Singat baidi		*6*	*6*	*33*	*17*	*16*	..	..	*16*	*14*	..	..	*8*	*9*
153	Banjhar	3,871.00	316	337	1,757	889	868	84	76	396	377	385	85	474	51
154	Bhatalpura	3,403.00	100	109	588	302	286	118	123	78	55	104	21	169	104
155	Machhalgaon	2,781.00	101	134	688	360	328	46	45	143	129	110	11	192	27
156	Ektasa	2,647.00	113	123	684	338	346	14	16	296	310	49	1	189	62
157	Malkheda	1,861.00	79	85	465	234	231	17	30	155	162	51	5	123	39
158	Lalkheda	2,297.00	237	237	1,155	613	542	78	84	175	164	252	35	329	208
159	Goripura	443.00	..	..	..	Uninhabited		..	..	..	..	..	..	..	..
160	Sultanpura	1,247.00	51	51	355	197	158	..	..	197	158	20	1	108	9
161	Birul	3,248.00	143	143	833	429	404	23	22	239	235	108	16	226	23
162	Kodyakhal	971.00	16	20	166	77	89	..	..	77	89	2	..	37	44
163	Chiragpura	1,137.00	95	104	601	294	307	48	37	117	134	107	8	173	63

BHIKANGAON TAHSIL

WORKERS																						
I		II		III		IV		V(a)		V(b)		VI		VII		VIII		IX		X Non-Workers		L.C. No.
M	F	M	F	M	F	M	F	M	F	M	F	M	F	M	F	M	F	M	F	M	F	
17	18	19	20	21	22	23	24	25	26	27	28	29	30	31	32	33	34	35	36	37	38	1
21	23	8	5	.	..	..	..	..	..	..	..	..	.	..	..	..	..	..	..	26	26	131
7	*6*	..	..	..	..	..	..	..	..	..	..	..	..	..	..	..	..	..	..	*3*	*8*	
14	*17*	*8*	*5*	..	..	..	..	..	..	..	..	..	..	..	..	..	..	..	..	*23*	*18*	
461	421	234	185	..	..	..	..	11	3	1	..	..	..	3	..	..	..	7	1	599	591	132
130	*105*	*62*	*49*	..	..	..	..	5	*3*	*1*	..	..	..	*2*	..	..	..	*2*	..	*167*	*181*	
124	*131*	*70*	*59*	..	..	..	..	*5*	..	..	..	..	..	..	..	..	..	*3*	*1*	*142*	*109*	
56	*43*	*8*	*12*	..	..	..	..	*1*	..	..	..	..	..	*1*	..	..	..	..	..	*65*	*56*	
60	*49*	*22*	*11*	..	..	..	..	..	..	..	..	..	..	..	..	..	..	*1*	..	*81*	*94*	
28	*34*	*41*	*34*	..	..	..	..	..	..	..	..	..	..	..	..	..	..	..	..	*65*	*68*	
63	*59*	*31*	*20*	..	..	..	..	..	..	..	..	..	..	..	..	..	..	*1*	..	*79*	*83*	
43	..	2	1	..	..	..	..	..	..	..	..	..	..	..	..	..	..	.	..	*50*	86	133
108	1	50	34	..	..	..	..	5	..	1	..	..	..	2	..	..	..	4	..	176	268	134
30	4	22	12	..	..	..	..	..	..	..	..	..	..	..	..	..	..	..	..	48	102	135
230	7	95	111	9	..	..	..	6	2	13	2	2	..	5	..	1	..	8	1	302	506	136
124	*5*	*50*	*58*	..	..	..	..	*1*	..	..	..	..	..	..	.	..	..	..	..	*132*	*233*	
106	*2*	*45*	*53*	*9*	..	..	..	*5*	*2*	*13*	*2*	*2*	..	*5*	..	*1*	..	*8*	*1*	*170*	*273*	
62	2	43	26	..	..	..	..	..	..	..	..	..	..	..	..	..	..	..	..	82	192	137
194	58	44	39	8	..	..	..	2	1	10	..	..	..	9	..	..	..	5	1	225	362	138
201	42	153	163	1	..	..	..	9	1	2	..	..	..	2	..	..	..	6	3	261	371	139
141	*41*	*106*	*95*	..	..	..	..	*8*	*1*	*2*	..	..	..	*2*	..	..	..	*5*	*3*	*179*	*266*	
36	..	*39*	*49*	*1*	..	..	..	*1*	..	..	..	..	..	..	..	..	..	*1*	..	*59*	*75*	
24	*1*	*8*	*19*	..	..	..	..	..	..	..	..	..	..	..	..	..	..	..	..	*23*	*30*	
135	..	56	55	3	..	..	..	5	..	1	..	..	..	..	..	3	..	7	..	192	307	140
38	..	16	53	1	..	..	..	..	..	1	..	..	.	..	..	..	..	2	..	61	49	141
124	1	30	84	14	..	..	..	..	..	5	..	..	..	2	..	..	..	4	..	123	211	142
75	2	50	105	..	..	..	..	..	..	3	..	2	..	..	..	..	..	..	..	104	129	143
420	124	131	116	17	4	..	..	22	1	6	..	1	..	17	..	2	..	31	7	536	809	144
263	*38*	*99*	*85*	*7*	*4*	.	..	*22*	..	*4*	..	..	..	*14*	..	*1*	..	*22*	*5*	*389*	*607*	
157	*86*	*32*	*31*	*10*	..	..	..	..	*1*	*2*	..	*1*	..	*3*	..	*1*	..	*9*	*2*	*147*	*202*	
..	..	..	..	..	.	..	..	..	..	Uninhabited		..	..	.	..	..	..	..	..	..	..	145
152	6	18	14	..	..	..	..	..	..	..	..	.	..	..	..	..	..	3	..	130	282	146
101	61	113	87	2	..	..	..	..	..	..	..	..	..	2	..	..	..	3	..	206	231	147
113	1	22	2	..	..	..	..	..	..	..	..	..	..	..	..	..	..	2	..	87	221	148
76	2	5	1	2	..	..	..	..	..	..	..	..	..	..	..	..	..	1	..	73	148	149
45	..	7	10	1	..	..	..	..	..	1	..	..	..	..	..	..	..	..	..	44	96	150
126	..	45	45	2	..	..	..	1	..	5	..	..	..	2	..	..	..	8	..	194	305	151
162	16	70	90	2	..	..	..	14	..	2	..	..	..	1	..	..	..	10	..	258	390	152
161	*7*	*63*	*90*	*2*	..	..	..	*14*	..	*2*	..	..	..	*1*	..	..	..	*10*	..	*249*	*383*	
1	9	7	..	..	..	..	..	..	..	..	..	..	..	..	..	..	..	..	..	9	7	
390	9	*39*	37	7	..	..	..	7	2	13	..	..	..	3	..	1	1	14	2	415	817	153
107	53	52	49	3	1	..	..	..	1	..	..	1	..	3	..	..	..	3	..	133	182	154
120	4	58	23	..	..	..	..	7	..	3	..	.	..	.	..	..	..	4	..	168	301	155
155	1	20	59	6	..	..	..	1	..	1	..	1	2	3	..	..	..	2	..	149	284	156
96	14	23	25	..	..	..	..	..	..	..	..	..	.	1	..	..	..	3	..	111	192	157
192	102	98	105	4	..	..	..	9	..	5	1	4	..	9	..	..	..	8	..	284	334	158
..	..	..	..	..	..		..	..	..	Uninhabited				..	..	..	..	..	..	..	..	159
87	1	6	6	15	2	..	..	..	..	..	..	..	..	..	..	..	..	..	..	89	149	160
182	5	26	18	..	..	..	..	3	..	3	..	.	..	4	..	..	..	8	..	203	381	161
32	41	4	3	..	..	..	..	..	..	1	..	..	..	..	..	..	..	..	..	40	45	162
112	5	49	58	1	..	..	..	1	..	3	..	..	..	2	..	..	..	5	..	121	244	163

PRIMARY CENSUS ABSTRACT

L.C. No.	Name of Village/ Town/Ward/ Urban Block	Area of village in Acres and of Town/ Ward in Km²	Occupied residential houses	No. of Households	Total Population (including institutional and houseless population)			Scheduled Castes		Scheduled Tribes		Literate and educated persons		(I-IX) Total Workers	
					P	M	F	M	F	M	F	M	F	M	F
1	2	3	4	5	6	7	8	9	10	11	12	13	14	15	16
164	Sundrel	5,433.00	235	276	1,438	755	683	68	57	343	320	211	46	428	135
	Sundrel		*206*	*235*	*1,167*	*619*	*548*	*68*	*57*	*207*	*185*	*209*	*46*	*359*	*126*
	Deri		*10*	*15*	*99*	*54*	*45*	..	..	*54*	*45*	*1*	..	*23*	*3*
	Chapad		*19*	*26*	*172*	*82*	*90*	..	..	*82*	*90*	*1*	..	*46*	*6*
165	Badya	1,173.00	62	62	460	232	228	13	16	211	207	10	..	116	118
166	Palasi	1,733.00	106	106	544	277	267	40	41	112	106	67	10	161	127
167	Govindpura	594.00	18	18	149	77	72	..	..	77	72	8	..	33	15
168	Chikhalwas	2,580.00	121	121	693	360	333	12	12	239	230	47	..	204	93
169	Punasala	2,959.73	110	121	829	426	403	3	15	214	199	74	18	240	65
	Punasala		*85*	*90*	*584*	*301*	*283*	*3*	*15*	*127*	*119*	*74*	*18*	*170*	*6*
	Junapani		*10*	*14*	*120*	*60*	*60*	..	..	*60*	*60*	..	..	*33*	*32*
	Ichchhapur		*11*	*13*	*97*	*52*	*45*	..	..	*27*	*20*	..	..	*29*	*17*
	Pipalya		*4*	*4*	*28*	*13*	*15*	..	..	..	..	..	..	*8*	*10*
170	Bedchha	3,135.87	134	158	915	458	457	9	8	407	409	19	..	203	24
	Bedchha		*96*	*119*	*629*	*312*	*317*	*9*	*8*	*261*	*269*	*18*	..	*151*	*24*
	Junapani		*21*	*21*	*157*	*78*	*79*	..	..	*78*	*79*	..	..	*27*	..
	Semadya Mal.		*17*	*18*	*129*	*68*	*61*	..	..	*68*	*61*	*1*	..	*25*	..
171	Pipar khed	1,737.38	62	75	451	222	229	..	..	154	161	14	..	123	11
	Pipar Khed		*57*	*67*	*374*	*183*	*191*	..	..	*115*	*123*	*13*	..	*105*	*11*
	Nawalpura		*5*	*8*	*77*	*39*	*38*	..	..	*39*	*38*	*1*	..	*18*	..
172	Neem Seti	2,050.00	114	116	697	349	348	16	11	281	284	36	5	183	13
	Neemseti		*97*	*97*	*529*	*264*	*265*	*3*	*2*	*209*	*210*	*36*	*5*	*142*	*9*
	Motla Falya		*5*	*6*	*45*	*25*	*20*	..	..	*25*	*20*	..	..	*11*	*1*
	Budhya		*1*	*1*	*15*	*8*	*7*	..	..	*8*	*7*	..	..	*4*	*1*
	Surja		*3*	*4*	*28*	*10*	*18*	..	..	*10*	*18*	..	..	*5*	..
	Nanyaghat		*8*	*8*	*80*	*42*	*38*	*13*	*9*	*29*	*29*	..	..	*21*	*2*
173	Ted	1,392.00	64	79	440	214	226	2	2	146	163	32	4	117	29
	Ted		*51*	*62*	*334*	*164*	*170*	*2*	*2*	*99*	*109*	*32*	*4*	*102*	*22*
	Junited		*6*	*10*	*67*	*33*	*34*	..	..	*30*	*32*	..	..	*7*	*7*
	Guman Falya		*7*	*7*	*39*	*17*	*22*	..	..	*17*	*22*	..	..	*8*	..
174	Piparkhed	764.00	26	27	143	71	72	..	..	61	58	..	..	36	7
	Piparkhed		*16*	*17*	*83*	*44*	*39*	..	..	*44*	*39*	..	..	*23*	*3*
	Hagarya Falya		*4*	*4*	*26*	*11*	*15*	..	..	*11*	*15*	..	..	*4*	*3*
	Roopsing		*4*	*4*	*24*	*10*	*14*	..	..	..	..	..	..	*6*	*1*
	Ramsing		*2*	*2*	*10*	*6*	*4*	..	..	*6*	*4*	..	..	*3*	..
175	Bhadlen	2,041.00	95	95	549	272	277	33	35	136	143	52	13	154	25
	Bhadlen		*80*	*80*	*444*	*223*	*221*	*32*	*35*	*88*	*87*	*52*	*13*	*127*	*19*
	Jamsing Falya		*11*	*11*	*64*	*30*	*34*	..	..	*30*	*34*	..	..	*15*	*3*
	Khajan		*3*	*3*	*25*	*11*	*14*	..	..	*11*	*14*	..	..	*6*	*3*
	Somala		*1*	*1*	*16*	*8*	*8*	*1*	..	*7*	*8*	..	..	*6*	..
176	Thokanbada	1,255.28	46	52	355	183	172	..	..	152	139	6	..	87	9
	Thokanbaida		*14*	*16*	*72*	*33*	*39*	..	..	*2*	*6*	*4*	..	*22*	*8*
	Member Falya		*32*	*36*	*283*	*150*	*133*	..	..	*150*	*133*	*2*	..	*65*	*1*
177	Pokhar Bujurg	797.40	12	14	116	62	54	..	..	62	54	1	..	28	5
	Pokhar Patel Falya		*5*	*7*	*52*	*28*	*24*	..	..	*28*	*24*	..	..	*17*	*4*
	Pokhar Bujurg		*7*	*7*	*64*	*34*	*30*	..	..	*34*	*30*	*1*	..	*11*	*1*
178	Shiwna	4,934.27	304	325	1,840	947	893	116	119	262	263	394	33	515	70
	Shiwna		*109*	*126*	*1,745*	*907*	*838*	*116*	*119*	*225*	*208*	*393*	*33*	*487*	*43*
	Godwadi		*195*	*199*	*95*	*40*	*55*	..	..	*37*	*55*	*1*	..	*28*	*27*
179	Nemit	863.74	73	92	482	241	241	4	5	106	109	95	13	132	119
180	Sonud	505.38	11	11	116	58	58	..	..	58	58	..	..	30	34
181	Khoi	1,265.06	120	153	946	481	465	..	..	59	55	163	16	262	142
182	Udaipur	627.85	55	56	346	174	172	..	..	174	172	10	..	82	9

WORKERS																					
I		II		III		IV		V(a)		V(b)		VI		VII		VIII		IX		X Non-Workers		L.C. No.
M	F	M	F	M	F	M	F	M	F	M	F	M	F	M	F	M	F	M	F	M	F	
17	18	19	20	21	22	23	24	25	26	27	28	29	30	31	32	33	34	35	36	37	38	1
228	10	159	116	..	..	..	..	14	4	1	..	2	4	9	..	..	..	15	1	327	548	164
173	*9*	*145*	*108*	..	..	..	..	*14*	*4*	*1*	..	*2*	*4*	*9*	..	..	..	*15*	*1*	*260*	*422*	
18	*1*	*5*	*2*	..	..	..	..	..	..	..	..	..	..	..	..	..	..	..	..	*31*	*42*	
37	..	*9*	*6*	..	..	..	..	..	..	..	..	..	..	..	..	..	..	..	..	*36*	*84*	
106	107	7	11	..	..	..	..	1	..	..	..	1	..	1	..	..	..	..	..	116	110	165
131	94	22	33	1	..	..	..	..	..	1	..	..	..	..	..	..	..	6	..	116	140	166
29	14	4	1	..	..	..	..	..	..	..	..	..	..	..	..	..	..	..	..	44	57	167
120	42	80	50	..	..	..	..	..	..	..	..	..	..	1	..	..	..	3	1	156	240	168
134	4	86	61	6	..	..	..	6	..	1	..	1	..	1	..	..	..	5	..	186	338	169
88	*4*	*62*	*2*	*6*	..	..	..	*6*	..	*1*	..	*1*	..	*1*	..	..	..	*5*	..	*131*	*277*	
26	..	*7*	*52*	..	..	..	..	..	..	..	..	..	..	..	..	..	..	..	..	*27*	*28*	
16	..	*13*	*17*	..	..	..	..	..	..	..	..	..	..	..	..	..	..	..	..	*23*	*28*	
4	..	*4*	*10*	..	..	..	..	..	..	..	..	..	..	..	..	..	..	..	..	*5*	*5*	
169	6	33	18	..	..	..	..	..	..	..	..	..	..	1	..	..	..	..	..	255	433	170
122	*6*	*28*	*18*	..	..	..	..	..	..	..	..	..	..	*1*	..	..	..	..	..	*161*	*293*	
26	..	*1*	..	..	..	..	..	..	..	..	..	..	..	..	..	..	..	..	..	*51*	*79*	
21	..	*4*	..	..	..	..	..	..	..	..	..	..	..	..	..	..	..	..	..	*43*	*61*	
96	2	23	9	..	..	..	..	..	..	..	..	..	..	1	..	..	..	3	..	99	218	171
79	*2*	*23*	*9*	..	..	..	..	..	..	..	..	..	..	*1*	..	..	..	*2*	..	*78*	*180*	
17	..	..	..	..	..	..	..	..	..	..	..	..	..	..	..	..	..	*1*	..	*21*	*38*	
165	..	11	11	1	..	..	..	..	..	..	2	3	..	1	..	..	..	2	..	166	335	172
126	..	*9*	*7*	*1*	..	..	..	..	..	..	*2*	*3*	..	*1*	..	..	..	*2*	..	*122*	*256*	
11	..	..	*1*	..	..	..	..	..	..	..	..	..	..	..	..	..	..	..	..	*14*	*19*	
3	..	*1*	*1*	..	..	..	..	..	..	..	..	..	..	..	..	..	..	..	..	*4*	*6*	
5	..	..	..	..	..	..	..	..	..	..	..	..	..	..	..	..	..	..	..	*5*	*18*	
20	..	*1*	*2*	..	..	..	..	..	..	..	..	..	..	..	..	..	..	..	..	*21*	*36*	
90	19	15	10	..	..	..	..	4	..	..	..	4	..	1	..	..	..	3	..	97	197	173
75	*12*	*15*	*10*	..	..	..	..	*4*	..	..	..	*4*	..	1	..	..	..	*3*	..	*62*	*148*	
7	*7*	..	..	..	..	..	..	..	..	..	..	..	..	..	..	..	..	..	..	*26*	*27*	
8	..	..	..	..	..	..	..	..	..	..	..	..	..	..	..	..	..	..	..	*9*	*22*	
31	..	5	7	..	..	..	..	..	..	..	..	..	..	..	..	..	..	..	..	35	65	174
21	..	*2*	*3*	..	..	..	..	..	..	..	..	..	..	..	..	..	..	..	..	*21*	*36*	
3	..	*1*	*3*	..	..	..	..	..	..	..	..	..	..	..	..	..	..	..	..	*7*	*12*	
4	..	*2*	1	..	..	..	..	..	..	..	..	..	..	..	..	..	..	..	..	*4*	*13*	
3	..	..	..	..	..	..	..	..	..	..	..	..	..	..	..	..	..	..	..	*3*	*4*	
113	3	31	21	5	..	..	..	2	1	..	..	1	..	..	..	..	..	2	..	118	252	175
89	*1*	*28*	*17*	*5*	..	..	..	*2*	*1*	..	..	..	..	..	..	..	..	*2*	..	*96*	*202*	
13	*1*	*2*	*2*	..	..	..	..	..	..	..	..	..	..	..	..	..	..	..	..	*15*	*31*	
6	*1*	..	*2*	..	..	..	..	..	..	..	..	..	..	..	..	..	..	..	..	*5*	*11*	
5	..	*1*	..	..	..	..	..	..	..	..	..	..	..	..	..	..	..	..	..	*2*	*8*	
71	1	16	8	..	..	..	..	..	..	..	..	..	..	..	..	..	..	..	..	96	163	176
10	*1*	*12*	*7*	..	..	..	..	..	..	..	..	..	..	..	..	..	..	..	..	*11*	*31*	
61	..	*4*	*1*	..	..	..	..	..	..	..	..	..	..	..	..	..	..	..	..	*85*	*132*	
10	..	18	5	..	..	..	..	..	..	..	..	..	..	..	..	..	..	..	..	34	49	177
..	..	*17*	*4*	..	..	..	..	..	..	..	..	..	..	..	..	..	..	..	..	*11*	*20*	
10	..	*1*	*1*	..	..	..	..	..	..	..	..	..	..	..	..	..	..	..	..	*23*	*29*	
322	5	116	64	11	..	..	..	34	..	4	..	3	..	7	..	..	..	18	1	432	823	178
319	*5*	*91*	*37*	*11*	..	..	..	*34*	..	*4*	..	*3*	..	*7*	..	..	..	*18*	*1*	*420*	*795*	
3	..	*25*	*27*	..	..	..	..	..	..	..	..	..	..	..	..	..	..	..	..	*12*	*28*	
86	76	36	42	..	..	..	..	3	1	..	..	..	..	4	..	..	..	3	..	109	122	179
27	33	3	1	..	..	..	..	..	..	..	..	..	..	..	..	..	..	..	..	28	24	180
166	85	84	57	..	..	..	..	..	..	1	..	..	..	5	..	..	..	6	..	219	323	181
72	..	10	9	..	..	..	..	..	..	..	..	..	..	..	..	..	..	..	..	92	163	182

PRIMARY CENSUS ABSTRACT

L.C. No.	Name of Village/ Town/Ward/ Urban Block	Area of village in Acres and of Town/ Ward in Kms	Occupied residential house	No. of Households	Total Population (including institutional and houseless population)			Scheduled Castes		Scheduled Tribes		Literate and educated persons		(I-IX) Total Workers	
					P	M	F	M	F	M	F	M	F	M	F
1	2	3	4	5	6	7	8	9	10	11	12	13	14	15	16
183	Gawal Kheda	509.91	21	23	130	72	58	..	..	71	58	..	..	41	35
184	Bedhanya Bujurg	1,365.46	32	37	268	131	137	..	..	131	137	..	..	60	1
185	Laikhedi	1,327.54	37	37	289	145	144	11	6	134	138	4	..	69	72
186	Bagdari	1,163.84	40	40	326	173	153	12	11	159	141	5	..	84	71
187	Saka	1,203.74	48	58	300	154	146	7	7	147	139	..	..	83	70
188	Abhapuri	1,143.46	207	226	1,110	587	523	57	50	110	105	230	33	324	110
189	Muramya	1,318.38	39	46	316	176	140	20	13	153	126	14	1	95	59
190	Gaybeda	676.81	33	38	200	105	95	..	..	101	91	1	..	58	48
191	Brahmanpuri	419.24	..	..	Uninhabited			..	..	..	..	..	..	..	..
192	Paldha Bujurg	1,668.15	34	42	210	113	97	7	12	89	39	15	2	63	15
193	Gawala	2,964.64	145	145	823	421	402	48	57	199	170	121	24	249	168
	Gawala		*123*	*123*	*689*	*343*	*346*	*48*	*57*	*122*	*115*	*120*	*24*	*201*	*135*
	Khushala Falya		*22*	*22*	*134*	*78*	*56*	..	..	*77*	*55*	*1*	..	*48*	*33*
194	Mitawal	3,593.04	200	200	1.249	658	591	65	69	92	107	293	96	353	168
195	Bhav Singpura	990.99	130	130	764	400	364	73	71	141	140	93	11	240	48
196	Neem Kheda	953.10	42	63	319	151	168	..	..	142	159	24	4	91	73
197	Jamarda	1,247.00	10	10	92	51	41	..	..	51	41	..	..	32	25
198	Tigariya	1,668.00	100	100	615	326	289	..	..	234	227	30	3	185	152
	Tanda		*35*	*35*	*176*	*102*	*74*	..	..	*11*	*12*	*25*	*2*	*59*	*19*
	Bheel Awat		*30*	*30*	*153*	*72*	*81*	..	..	*71*	*81*	*3*	..	*44*	*53*
	Ted		*23*	*23*	*172*	*88*	*84*	..	..	*88*	*84*	*2*	*1*	*47*	*49*
	Kukadya		*12*	*12*	*114*	*64*	*50*	..	..	*64*	*50*	..	..	*35*	*31*
199	Rufata	1,677.00	91	91	560	273	287	..	..	247	263	41	6	134	47
	Rufata		*37*	*37*	*290*	*139*	*151*	..	..	*139*	*151*	..	..	*65*	*23*
	Lalwadi		*54*	*54*	*270*	*134*	*136*	..	..	*108*	*112*	*41*	*6*	*69*	*24*
200	Chhediya	1,751.00	121	121	619	324	295	7	9	138	119	103	21	193	110
201	Ambadochar	2,227.00	125	125	846	416	430	16	14	285	283	57	17	218	15
	Ambadochar		*88*	*88*	*484*	*245*	*239*	*16*	*14*	*114*	*92*	*55*	*16*	*128*	*14*
	Nawad Falya		*18*	*18*	*177*	*82*	*95*	..	..	*82*	*95*	..	..	*44*	..
	Gama		*19*	19	*185*	*89*	*96*	..	..	*89*	*96*	*2*	*1*	*46*	*1*
202	Gata	913.00	22	22	147	75	72	..	..	75	72	2	1	32	13
203	Peepri	1,203.88	126	126	801	415	386	6	7	243	175	64	8	199	56
	Khedi		*29*	*29*	*288*	*151*	*137*	..	..	*150*	*136*	..	..	*72*	*9*
	Peepri		*97*	*97*	*513*	*264*	*249*	*6*	*7*	*93*	*39*	*64*	*8*	*127*	*47*
204	Borkheda	418.31	11	11	97	46	51	..	..	46	51	..	..	18	19
205	Irpur	545.91	56	56	353	179	174	8	3	16	20	24	4	95	75
206	Nankaudi	1,652.44	54	74	471	227	244	15	20	171	178	28	9	129	100
207	Mahufata	618.10	8	11	90	44	46	..	..	44	46	..	..	25	17
208	Chenpur	1,794.68	159	203	1,097	571	526	17	9	368	376	165	74	294	65
	Chenpur		*111*	*155*	*681*	*371*	*310*	*17*	*9*	*168*	*160*	*159*	*74*	*211*	*63*
	Damkheda		*44*	*44*	*387*	*187*	*200*	..	..	*187*	*200*	*6*	..	*78*	*2*
	Morwadi		*4*	*4*	*29*	*13*	*16*	..	..	*13*	*16*	..	..	*5*	..
209	Dhanwa	413.99	15	15	102	53	49	..	..	53	49	3	..	26	22
210	Sonkhedi	1,219.49	93	101	644	311	333	7	3	193	209	82	16	178	17
211	Gorakhpur	368.38	174	191	1,248	643	605	22	21	535	511	217	11	346	194
	Gorakhpur		*79*	*96*	*533*	*289*	*244*	*16*	*17*	*187*	*154*	*208*	*11*	*143*	*104*
	Sita Khedi		*27*	*27*	*248*	*123*	*125*	*6*	*4*	*117*	*121*	*3*	..	*70*	*31*
	Deo Jhiri		*24*	*24*	*174*	*77*	*97*	..	..	*77*	*97*	*5*	..	*46*	*21*
	Ledya Mal.		*44*	*44*	*293*	*154*	*139*	..	..	*154*	*139*	*1*	..	*87*	*38*
212	Dhasalgaon	1,392.38	93	93	682	336	346	4	11	332	335	11	1	149	40
213	Balkhad	1,313.60	100	100	583	288	295	3	5	263	267	24	6	144	34
	Balkhad		*33*	*33*	*216*	*108*	*108*	*3*	*5*	*87*	*86*	*23*	*6*	53	9

BHIKANGAON TAHSIL

WORKERS																						
I		II		III		IV		V(a)		V(b)		VI		VII		VIII		IX		X Non-Workers		L.C. No.
M	F	M	F	M	F	M	F	M	F	M	F	M	F	M	F	M	F	M	F	M	F	
17	18	19	20	21	22	23	24	25	26	27	28	29	30	31	32	33	34	35	36	37	38	1
41	35	..	..	..	..	..	..	..	..	..	..	..	..	..	..	..	..	..	..	31	23	183
56	1	4	..	..	..	..	..	..	..	..	..	..	..	..	..	..	..	..	..	71	136	184
63	69	6	3	..	..	..	..	..	..	..	..	..	..	..	..	..	..	..	..	76	72	185
71	60	10	11	..	..	..	..	1	..	..	..	..	..	..	..	..	..	2	..	89	82	186
71	1	12	69	..	..	..	..	..	..	..	..	..	..	..	..	..	..	..	..	71	76	187
211	5	79	99	1	..	..	..	5	..	..	..	9	5	4	1	..	..	15	..	263	413	188
77	..	14	59	3	..	..	..	..	..	..	..	..	..	..	..	..	..	1	..	81	81	189
43	2	14	46	..	..	..	..	..	..	1	..	..	..	..	..	..	..	..	..	47	47	190
..	..	..	..	..	..	..	..	..	Uninhabited	..	..	..	..	..	..	..	..	..	..	..	..	191
48	1	10	14	2	..	..	..	..	..	1	..	..	..	1	..	..	..	1	..	50	82	192
106	4	96	154	18	2	..	..	2	1	2	1	..	..	4	..	..	..	21	6	172	234	193
91	*3*	*69*	*123*	*12*	*1*	..	..	*2*	*1*	*2*	*1*	..	..	*4*	..	..	..	*21*	*6*	*142*	*211*	
15	*1*	*27*	*31*	*6*	*1*	..	..	..	..	..	..	..	..	..	..	..	..	..	..	*30*	*23*	
176	30	135	134	1	..	..	..	19	2	..	..	..	..	6	..	1	..	15	2	305	423	194
101	2	129	46	..	..	..	..	3	..	1	..	..	..	3	..	..	..	3	..	160	316	195
54	36	32	37	..	..	..	..	..	..	..	..	..	..	3	..	..	..	2	..	60	95	196
25	20	7	5	..	..	..	..	..	..	..	..	..	..	..	..	..	..	..	..	19	16	197
133	100	49	51	..	..	..	..	1	1	..	..	..	..	..	..	..	..	2	..	141	137	198
28	*3*	*29*	*15*	..	..	..	..	*1*	*1*	..	..	..	..	..	..	..	..	*1*	..	*43*	*55*	
30	*28*	*13*	*25*	..	..	..	..	..	..	..	..	..	..	..	..	..	..	*1*	..	*28*	*28*	
41	*42*	*6*	*7*	..	..	..	..	..	..	..	..	..	..	..	..	..	..	..	..	*41*	*35*	
34	*27*	*1*	*4*	..	..	..	..	..	..	..	..	..	..	..	..	..	..	..	..	*29*	*19*	
112	9	17	38	3	..	..	..	..	..	1	..	..	..	..	..	..	..	1	..	139	240	199
60	..	*4*	*23*	*1*	..	..	..	..	..	..	..	..	..	..	..	..	..	..	..	*74*	*128*	
52	*9*	*13*	*15*	*2*	..	..	..	..	..	*1*	..	..	..	..	..	..	..	*1*	..	*65*	*112*	
104	42	80	67	..	..	..	..	5	..	..	..	..	..	..	..	..	..	4	1	131	185	200
163	4	50	10	3	1	..	..	..	..	..	..	..	..	..	..	..	..	2	..	198	415	201
85	*4*	*39*	*9*	*2*	*1*	..	..	..	..	..	..	..	..	..	..	..	..	*2*	..	*117*	*225*	
39	..	*4*	..	*1*	..	..	..	..	..	..	..	..	..	..	..	..	..	..	..	*38*	*95*	
39	..	*7*	*1*	..	..	..	..	..	..	..	..	..	..	..	..	..	..	..	..	*43*	*95*	
29	..	1	13	1	..	..	..	..	..	1	..	..	..	..	..	..	..	..	..	43	59	202
138	7	59	49	..	..	..	..	1	..	..	..	..	..	..	..	..	..	1	..	216	330	203
63	*2*	*9*	*7*	..	..	..	..	..	..	..	..	..	..	..	..	..	..	..	..	*79*	*128*	
75	*5*	*50*	*42*	..	..	..	..	*1*	..	..	..	..	..	..	..	..	..	*1*	..	*137*	*202*	
12	..	6	19	..	..	..	..	..	..	..	..	..	..	..	..	..	..	..	..	28	32	204
44	..	50	75	..	..	..	..	..	..	..	..	1	..	..	..	..	..	..	..	84	99	205
82	3	36	94	5	1	..	..	2	1	1	1	1	..	..	..	..	..	2	..	98	144	206
19	..	4	17	2	..	..	..	..	..	..	..	..	..	..	..	..	..	..	..	19	29	207
159	35	65	25	1	..	..	..	13	3	3	..	3	..	12	..	1	..	37	2	277	461	208
96	*33*	*45*	*25*	*1*	..	..	..	*13*	*3*	*3*	..	*3*	..	*12*	..	*1*	..	*37*	*2*	*160*	*247*	
58	*2*	*20*	..	..	..	..	..	..	..	..	..	..	..	..	..	..	..	..	..	*109*	*198*	
5	..	..	..	..	..	..	..	..	..	..	..	..	..	..	..	..	..	..	..	*8*	*16*	
19	..	7	22	..	..	..	..	..	..	..	..	..	..	..	..	..	..	..	..	27	27	209
123	5	50	12	1	..	..	..	..	..	..	..	..	..	2	..	..	..	2	..	133	316	210
120	1	208	190	4	..	..	..	9	3	..	..	..	..	1	..	..	..	4	..	297	411	211
49	..	*80*	*101*	..	..	..	..	*9*	*3*	..	..	..	..	*1*	..	..	..	*4*	..	*146*	*140*	
22	..	*47*	*31*	*1*	..	..	..	..	..	..	..	..	..	..	..	..	..	..	..	*53*	*94*	
20	*1*	*25*	*20*	*1*	..	..	..	..	..	..	..	..	..	..	..	..	..	..	..	*31*	*76*	
29	..	*56*	*38*	*2*	..	..	..	..	..	..	..	..	..	..	..	..	..	..	..	*67*	*101*	
68	..	*73*	*39*	..	..	..	..	6	1	..	..	..	..	2	..	..	..	..	..	187	306	212
107	1	31	33	..	..	..	..	5	..	..	..	..	..	..	..	..	..	1	..	144	261	213
41	..	*9*	*9*	..	..	..	..	*3*	..	..	..	..	..	..	..	..	..	..	..	*55*	*99*	

PRIMARY CENSUS ABSTRACT

L.C. No.	Name of Village/ Town/Ward/ Urban Block	Area of village in Acres and of Town/ Ward in Km²	Occupied residential houses	No. of Households	Total Population (including institutional and houseless population)			Scheduled Castes		Scheduled Tribes		Literate and educated persons		(I-IX) Total Workers	
					P	M	F	M	F	M	F	M	F	M	F
1	2	3	4	5	6	7	8	9	10	11	12	13	14	15	16
	Akabali		*12*	*12*	*84*	*45*	*39*	..	..	*44*	*39*	..	..	*18*	*9*
	Pati		*25*	*25*	*150*	*68*	*82*	..	..	*65*	*77*	*1*	..	*40*	*15*
	Beed		*30*	*30*	*133*	*67*	*66*	..	..	*67*	*65*	..	..	*33*	*1*
214	Saykheda	559.72	116	119	696	344	352	42	39	187	186	53	15	184	83
215	Rahetya	1,592.38	43	43	281	144	137	7	4	136	132	4	..	68	15
	Rahetya		*29*	*29*	*191*	*96*	*95*	*5*	*3*	*90*	*91*	*2*	..	*50*	*11*
	Junapani		*14*	*14*	*90*	*48*	*42*	*2*	*1*	*46*	*41*	*2*	..	*18*	*4*
216	Baykheda	1,545,85	98	98	617	319	298	..	..	210	204	82	11	190	157
	Baykheda		*80*	*80*	*483*	*252*	*231*	..	..	*143*	*137*	*82*	*11*	*146*	*123*
	Dhadwala Falya		*10*	*10*	*62*	*29*	*33*	..	..	*29*	*33*	..	..	*20*	*16*
	Beed		*8*	*8*	*72*	*38*	*34*	..	..	*38*	*34*	..	..	*24*	*18*
217	Marugarh	1,333.00	151	155	922	481	441	5	4	153	152	90	7	256	103
218	Jhiranya	1,404.00	315	315	1,954	1,028	926	56	62	225	188	346	120	514	55
219	Peeplya Khurd	847.00	24	24	216	106	110	..	..	88	93	2	1	45	5
220	Shahpura	695.00	17	17	136	64	72	..	..	64	72	..	..	31	6
221	Katjhira	952.00	60	60	367	193	174	..	..	187	172	10	1	94	6
222	Rahetfal	944.00	67	70	476	247	229	13	12	226	213	7	..	104	..
223	Kusumbya	1,691.00	23	23	176	90	86	..	..	83	81	..	..	35	11
224	Manikera	980.00	85	94	482	234	248	..	..	225	243	6	..	112	..
225	Dehariya	1,465.66	82	84	551	278	273	8	5	270	268	..	..	148	30
	Dehariya		*34*	*36*	*167*	*79*	*88*	*8*	*5*	*71*	*83*	..	..	*45*	*4*
	Bheelala Falya		*48*	*48*	*384*	*199*	*185*	..	..	*199*	*185*	..	..	*103*	*26*
226	Kalikaray	321.96	23	24	172	88	84	7	6	81	78	5	..	46	21
	Khumsing Falya		*11*	*11*	*106*	*55*	*51*	*4*	*6*	*51*	*45*	*3*	..	*29*	*20*
	Barda		*12*	*13*	*66*	*33*	*33*	*3*	..	*30*	*33*	*2*	..	*17*	*1*
227	Mandwa	690.44	64	65	537	273	264	18	25	255	239	5	..	133	88
228	Rajpura	842.26	108	117	675	336	339	6	9	329	330	16	3	180	105
	Rajpura		*37*	*38*	*190*	*98*	*92*	..	..	*98*	*92*	*10*	*1*	*54*	*11*
	Kesha Falya		*10*	*10*	*83*	*42*	*41*	..	..	*41*	*41*	*3*	..	*16*	*4*
	Jetla		*8*	*8*	*53*	*22*	*31*	..	..	*22*	*31*	..	..	*12*	*11*
	Rafalya		*8*	*10*	*54*	*29*	*25*	..	..	*29*	*25*	*2*	*1*	*17*	*14*
	Gulya		*45*	*51*	*295*	*145*	*150*	*6*	*9*	*139*	*141*	*1*	*1*	*81*	*65*
229	Putla	1,448.96	81	83	557	295	262	15	17	204	191	2	..	162	21
	Putla		*26*	*27*	*184*	*94*	*90*	*15*	*17*	*79*	*73*	*1*	..	*43*	*2*
	Khumsing Falya		*2*	*2*	*11*	*6*	*5*	..	..	*6*	*5*	..	..	*3*	..
	Gadariya Falya		*15*	*16*	*108*	*55*	*53*	..	..	*55*	*53*	*1*	..	*27*	*1*
	Ralji		*11*	*11*	*115*	*60*	*55*	..	..	*60*	*55*	..	..	*37*	*3*
	Kodya		*27*	*27*	*139*	*80*	*59*	..	..	*4*	*5*	..	..	*52*	*15*
230	Malipura	728.43	48	48	292	143	149	2	4	141	145	5	..	75	38
231	Ratanpur Jagir	861.30	122	122	730	386	344	21	16	186	197	84	16	221	120
232	Ratli	5,169,57	103	103	734	376	358	6	9	317	319	3	..	195	99
	Ratli Patel Falya		*12*	*12*	*102*	*49*	*53*	*6*	*9*	*39*	*48*	..	..	*23*	*4*
	Hari Falya		*20*	*20*	*159*	*83*	*76*	..	..	*83*	*76*	..	..	*39*	*11*
	Motla		*35*	*35*	*249*	*125*	*124*	..	..	*125*	*125*	..	..	*70*	*65*
	Ratlipura		*36*	*36*	*224*	*119*	*105*	..	..	*70*	*70*	*3*	..	*63*	*19*
233	Nihali	1,416.49	52	52	428	222	206	..	..	222	206	..	..	113	6
	Nihali Patel Falya		*9*	*9*	*84*	*43*	*41*	..	..	*43*	*41*	..	..	*19*	*5*
	Warti Falya		*13*	*13*	*106*	*55*	*51*	..	..	*55*	*51*	..	..	*31*	..
	Jirmal		*13*	*13*	*118*	*60*	*58*	..	..	*60*	*58*	..	..	*28*	..
	Bhilala		*8*	*8*	*62*	*33*	*29*	..	..	*33*	*29*	..	..	*17*	..

WORKERS																						
I		II		III		IV		V(a)		V(b)		VI		VII		VIII		IX		X Non-Workers		L.C. No.
M	F	M	F	M	F	M	F	M	F	M	F	M	F	M	F	M	F	M	F	M	F	
17	18	19	20	21	22	23	24	25	26	27	28	29	30	31	32	33	34	35	36	37	38	1
10	..	*8*	*9*	..	..	..	..	..	..	..	..	..	..	..	..	..	..	..	..	*27*	*30*	
27	..	*10*	*15*	..	..	..	..	*2*	..	..	..	..	..	..	..	..	..	*1*	..	*28*	*67*	
29	*1*	*4*	..	..	..	..	..	..	..	..	..	..	..	..	..	..	..	..	..	*34*	*65*	
124	39	41	44	4	..	..	..	1	..	3	..	..	..	4	..	..	..	7	..	160	269	214
39	2	28	13	..	..	1	..	..	..	..	..	..	..	..	..	..	..	..	..	76	122	215
26	*2*	*23*	*9*	..	..	*1*	..	..	..	..	..	..	..	..	..	..	..	..	..	*46*	*84*	
13	..	*5*	*4*	..	..	..	..	..	..	..	..	..	..	..	..	..	..	..	..	*30*	*38*	
115	84	65	73	..	..	..	..	2	..	..	..	..	..	2	..	..	..	6	..	129	141	216
89	*65*	*47*	*58*	..	..	..	..	*2*	..	..	..	..	..	*2*	..	..	..	*6*	..	*106*	*108*	
12	*11*	*8*	*5*	..	..	..	..	..	..	..	..	..	..	..	..	..	..	..	..	*9*	*17*	
14	*18*	*10*	*10*	..	..	..	..	..	..	..	..	..	..	..	..	..	..	..	..	*14*	*16*	
193	80	46	22	8	1	..	..	1	..	..	..	..	..	5	..	..	..	3	..	225	338	217
147	1	213	39	5	..	..	..	55	7	7	..	..	..	37	1	2	..	48	7	514	871	218
32	3	5	2	..	..	..	..	8	..	..	..	..	..	..	..	..	..	..	..	61	105	219
24	5	7	1	..	..	..	..	..	..	..	..	..	..	..	..	..	..	..	..	33	66	220
72	1	22	5	..	..	..	..	..	..	..	..	..	..	..	..	..	..	..	..	99	168	221
77	..	26	..	..	..	..	..	..	..	..	..	..	..	..	..	..	..	1	..	143	229	222
21	6	12	5	..	..	..	..	2	..	..	..	..	..	..	..	..	..	..	..	55	75	223
104	..	7	..	..	..	..	..	..	..	..	..	..	..	..	..	..	..	1	..	122	248	224
75	2	71	28	..	..	..	..	2	..	..	..	..	..	..	..	..	..	..	..	130	243	225
29	*1*	*14*	*3*	..	..	..	..	*2*	.	..	..	..	..	..	..	..	..	..	..	*34*	*84*	
46	*1*	*57*	*25*	..	..	..	..	..	..	..	..	..	..	..	..	..	..	..	..	*96*	*159*	
24	..	19	21	..	..	..	..	..	..	..	..	..	..	1	..	..	..	2	..	42	63	226
15	..	*14*	*20*	..	..	..	..	..	..	..	..	..	..	..	..	..	..	..	..	*26*	*31*	
9	..	*5*	*1*	..	..	..	..	..	..	..	..	..	..	*1*	..	..	..	*2*	..	*16*	*32*	
88	43	37	41	..	..	..	..	8	4	..	..	..	..	..	..	..	..	..	..	140	176	227
126	85	51	20	..	..	..	..	..	..	..	..	..	..	2	..	..	..	1	..	156	234	228
16	*1*	*37*	*10*	..	..	..	..	..	..	..	..	..	..	1	..	..	..	..	..	*44*	*81*	
15	*4*	..	..	..	..	..	..	..	..	..	..	..	..	..	..	..	..	*1*	..	*26*	*37*	
12	*11*	..	..	..	..	..	..	..	..	..	..	..	..	*1*	..	..	..	..	..	*10*	*20*	
13	*13*	*3*	*1*	..	..	..	..	..	..	..	..	..	..	..	..	..	..	..	..	*12*	*11*	
70	*56*	*11*	*9*	..	..	..	..	..	..	..	..	..	..	..	..	..	..	..	..	*64*	*85*	
102	1	60	20	..	..	..	..	..	..	..	..	..	..	..	..	..	..	..	..	133	241	229
30	*1*	*13*	*1*	..	..	..	..	..	..	..	..	..	..	..	..	..	..	..	..	*51*	*88*	
3	..	..	..	..	..	..	..	..	..	..	..	..	..	..	..	..	..	..	..	*3*	*5*	
20	..	*7*	*1*	..	..	..	..	..	..	.	..	..	..	..	..	..	..	..	..	*28*	*52*	
23	..	*14*	*3*	..	..	..	..	..	..	..	..	..	..	..	..	..	..	..	..	*23*	*52*	
26	..	*26*	*15*	..	..	..	..	..	..	..	..	..	..	..	..	..	..	..	..	*28*	*44*	
60	19	15	19	..	..	..	..	..	..	..	..	..	..	..	..	..	..	..	..	68	111	230
99	22	114	95	..	..	..	..	4	2	..	..	..	..	1	..	..	..	3	1	165	224	231
165	59	28	40	..	..	..	..	..	..	1	..	..	..	..	..	..	..	1	..	181	259	232
23	*1*	..	*3*	..	..	..	..	..	..	..	..	..	..	..	..	..	..	..	..	*26*	*49*	
36	*6*	*3*	*5*	..	..	..	..	..	..	..	..	..	..	..	..	..	..	..	..	*44*	*65*	
62	*48*	*8*	*17*	.	..	..	..	..	..	..	..	..	..	..	..	..	..	..	..	*55*	*59*	
44	*4*	*17*	*15*	..	..	..	..	..	..	*1*	..	..	..	..	..	..	..	*1*	..	*56*	*86*	
108	5	4	1	1	..	..	..	..	..	..	..	..	..	..	..	..	..	..	..	109	200	233
18	*5*	*1*	..	..	..	..	..	..	..	..	..	..	..	..	..	..	..	..	..	*24*	*36*	
31	..	..	..	..	..	..	..	..	..	..	..	..	..	..	..	..	..	..	..	*24*	*51*	
28	..	..	..	..	..	..	..	..	..	..	..	..	..	..	..	..	..	..	..	*32*	*58*	
17	..	..	..	..	..	..	..	..	..	..	..	..	..	..	..	..	..	..	..	*16*	*29*	

PRIMARY CENSUS ABSTRACT

L.C. No.	Name of Village/ Town/Ward/ Urban Block	Area of village in Acres and of Town/ Ward in Km²	Occupied residential house	No. of Households	Total Population (including institutional and houseless population)			Scheduled Castes		Scheduled Tribes		Literate and educated persons		(I-IX) Total Worker	
					P	M	F	M	F	M	F	M	F	M	F
1	2	3	4	5	6	7	8	9	10	11	12	13	14	15	16
	Gana		*9*	*9*	*58*	*31*	*27*	..	..	*31*	*27*	..	..	*18*	*1*
234	Pichhodiya	923.48	72	72	406	232	174	..	..	213	167	11	1	114	18
	Pichhodiya		*48*	*48*	*239*	*137*	*102*	..	..	*120*	*95*	*11*	*1*	*76*	*15*
	Bhilala Falya		*7*	*7*	*61*	*35*	*26*	..	..	*33*	*26*	..	..	*12*	*3*
	Batela Falya		*17*	*17*	*106*	*60*	*46*	..	..	*60*	*46*	..	..	*26*	..
235	Badi	1,417.15	135	135	839	411	428	15	15	390	393	25	5	213	7
	Badi		*55*	*55*	*384*	*179*	*205*	*15*	*15*	*158*	*170*	*21*	*4*	*105*	*4*
	Bhilala Falya		*18*	*18*	*92*	*43*	*49*	..	..	*43*	*49*	..	..	*22*	..
	Ramadabar		*23*	*23*	*106*	*57*	*49*	..	..	*57*	*49*	..	..	*27*	*1*
	Shankar		*18*	*18*	*121*	*62*	*59*	..	..	*62*	*59*	*1*	*1*	*25*	*1*
	Budhya		*21*	*21*	*136*	*70*	*66*	..	..	*70*	*66*	*3*	..	*34*	*1*
236	Bodranya	484.00	128	165	1,059	541	518	..	..	541	518	34	..	375	317
	Bodranya		*53*	*66*	*418*	*195*	*223*	..	..	*195*	*223*	*30*	..	*124*	*113*
	Brahmanpuri		*34*	*47*	*295*	*154*	*141*	..	..	*154*	*141*	*4*	..	*107*	*96*
	Nilikhali		*41*	*52*	*346*	*192*	*154*	..	..	*192*	*154*	..	..	*144*	*108*
237	Medhagarh	829.00	28	28	202	106	96	..	..	106	96	..	..	58	1
238	Ghodi Bujurg	538.00	119	121	911	464	447	11	10	453	437	..	..	247	15
	Ghodi Bujurg		*58*	*59*	*436*	*220*	*216*	..	..	*220*	*216*	..	..	*117*	*5*
	Guljhara		*17*	*18*	*162*	*85*	*77*	*6*	*1*	*79*	*96*	..	..	*47*	*2*
	Talawadi		*44*	*44*	*313*	*159*	*154*	*5*	*9*	*154*	*145*	..	..	*83*	*8*
239	Mundya	908.00	243	257	1,971	992	979	29	37	917	894	20	6	514	16
	Mundya		*100*	*100*	*719*	*357*	*362*	*8*	*11*	*312*	*317*	*3*	..	*152*	*4*
	Chhedya		*60*	*60*	*468*	*238*	*230*	*5*	*9*	*225*	*216*	*14*	*6*	*121*	*5*
	Thokranya		*7*	*7*	*124*	*70*	*54*	*5*	*3*	*65*	*51*	*2*	..	*28*	*1*
	Ratanpur		*10*	*10*	*79*	*41*	*38*	*1*	*5*	*40*	*32*	*1*	..	*23*	*1*
	Amdi		*66*	*80*	*581*	*286*	*295*	*10*	*9*	*275*	*278*	..	..	*189*	*5*
240	Kakariya	464.00	95	95	736	382	354	..	..	384	352	..	..	156	1
	Kakariya		*49*	*49*	*410*	*201*	*209*	..	..	*203*	*207*	..	..	*86*	1
	Rekalya		*46*	*46*	*326*	*181*	*145*	..	..	*181*	*145*	..	..	*70*	..
241	Sapatya	448.00	68	68	705	349	356	22	21	317	327	5	1	217	60
	Sapatya		*18*	*18*	*216*	*110*	*106*	*7*	*6*	*97*	*96*	*3*	..	*70*	*21*
	Kham Kheda		*20*	*20*	*187*	*87*	*100*	..	..	*85*	*96*	..	..	*56*	*27*
	Bardeola		*30*	*30*	*302*	*152*	*150*	*15*	*15*	*135*	*135*	*2*	*1*	*91*	*12*
242	Chiriya	664.00	334	345	2,269	1,142	1,127	80	79	961	971	65	13	501	38
	Chiriya		*156*	*156*	*967*	*488*	*479*	*48*	*49*	*362*	*373*	*54*	*9*	*224*	*36*
	Tokli		*57*	*60*	*395*	*208*	*187*	*2*	*2*	*187*	*168*	*4*	*1*	*100*	..
	Nandya		*67*	*72*	*494*	*240*	*254*	*21*	*17*	*217*	*234*	*3*	*3*	*91*	..
	Bazar Khodra		*54*	*57*	*413*	*206*	*207*	*9*	*11*	*195*	*196*	*4*	..	*86*	*2*
243	Narvat	544.00	216	279	1,733	873	860	16	9	822	831	20	1	489	195
	Narvat		*102*	*118*	*772*	*385*	*387*	*2*	..	*376*	*387*	*17*	..	*219*	*82*
	Kathbandhan		*114*	*161*	*961*	*488*	*473*	*14*	*9*	*446*	*444*	*3*	*1*	*270*	*113*
244	Damkheda	1,122.00	116	123	865	445	420	49	42	390	375	9	..	264	243
245	Nahaldari	799.00	97	97	583	290	293	4	7	286	286	1	..	154	1
	Nahaldari		*86*	*86*	*522*	*263*	*259*	*4*	*7*	*259*	*252*	*1*	..	*136*	*1*
	Ambawadi		*11*	*11*	*61*	*27*	*34*	..	..	*27*	*34*	..	..	*18*	..
246	Semalkhut	572.86	84	84	630	311	319	2	2	34	32	..	..	206	103
247	Khariya Mal.	875.03	82	86	490	253	237	5	1	236	221	8	3	149	18
248	Chopali	1,660.26	339	341	2,271	1,139	1,132	26	25	1,062	1,063	48	34	628	107
	Chopali		*200*	*200*	*1,257*	*619*	*638*	*21*	*22*	*572*	*589*	*42*	*31*	*343*	*56*
	Helapadav		*52*	*54*	*307*	*165*	*142*	*4*	*2*	*142*	*126*	*1*	*2*	*89*	*29*
	Jhumki		*58*	*58*	*428*	*223*	*205*	*1*	*1*	*221*	*203*	*4*	*1*	*118*	*19*
	Rasbeda		*29*	*29*	*279*	*132*	*147*	..	..	*127*	*145*	*1*	..	*78*	*3*

WORKERS																					
I		II		III		IV		V(a)		V(b)		VI		VIII		VIII		IX		X Non-Workers		L.C. No
M	F	M	F	M	F	M	F	M	F	M	F	M	F	M	F	M	F	M	F	M	F	
17	18	19	20	21	22	23	24	25	26	27	28	29	30	31	32	33	34	35	36	37	38	1
14	..	*3*	*1*	*1*	..	..	..	..	..	..	..	..	..	..	..	..	..	..	..	*13*	*26*	
100	8	13	10	..	..	..	..	..	..	..	..	.	..	1	..	..	..	..	..	118	156	234
64	*6*	*11*	*9*	..	..	..	..	..	..	..	..	..	..	*1*	..	..	..	..	..	*61*	*87*	
10	*2*	*2*	*1*	..	..	..	..	..	..	..	..	..	..	..	..	..	..	..	..	*23*	*23*	
26	..	..	..	..	..	..	..	..	..	..	..	..	..	..	..	..	..	..	..	*34*	*46*	
193	3	19	4	1	..	..	..	..	..	..	..	.		..	..	..	..	..	..	198	421	235
95	..	*9*	*4*	*1*	..	..	..	..	..	..	..	..	..	..	..	..	..	..	..	*74*	*201*	
20	..	*2*	..	..	..	..	..	..	..	..	..	..	..	..	..	..	..	..	..	*21*	*49*	
21	*1*	*6*	..	..	..	..	..	..	..	..	..	..	..	..	..	..	..	..	..	*30*	*48*	
25	*1*	..	..	..	..	..	..	..	..	..	..	.	..	..	..	..	..	..	..	*37*	*58*	
32	*1*	*2*	..	..	..	..	..	..	..	.	..	..	..	..	..	..	..	..	..	*36*	*65*	
289	228	85	89	..	..	..	..	..	..	..	..	..	..	..	..	..	..	1	..	166	201	236
85	*63*	*38*	*50*	..	..	..	..	..	..	..	..	..	..	..	..	..	..	*1*	..	*71*	*110*	
98	*84*	*9*	*12*	..	..	..	..	..	..	..	..	..	..	..	..	..	..	..	..	*47*	*45*	
106	*81*	*38*	*27*	..	..	..	..	..	..	..	..	.	..	..	..	..	..	..	..	*48*	*46*	
21	..	34	..	..	..	..	..	3	1	..	..	..	..	..	..	..	.	..	..	48	95	237
227	2	20	13	..	..	..	..	..	..	..	..	..	..	.	..	..	..	..	..	217	432	238
109	..	*8*	*5*	..	..	..	..	..	..	..	..	..	..	..	..	..	..	..	..	*103*	*211*	
46	*1*	*1*	*1*	..	..	..	..	..	..	..	..	..	..	..	..	..	..	..	..	*38*	*75*	
72	*1*	*11*	*7*	..	..	..	..	..	..	.	..	.	..	..	..	..	..	..	..	*76*	*146*	
414	9	86	7	..	..	..	..	4	..	..	.	..	..	5	..	..	..	5	..	478	963	239
117	*2*	*28*	*2*	..	..	..	..	*1*	..	..	..	..	..	*3*	..	..	..	*4*	..	*204*	*358*	
77	*4*	*41*	*1*	..	..	..	..	..	..	.	..	..	..	*2*	..	..	..	*1*	..	*117*	*225*	
24	..	*4*	*1*	..	..	..	..	..	..	..	..	..	..	..	..	..	..	..	..	*42*	*53*	
18	..	*5*	*1*	..	..	..	..	..	..	..	..	..	..	..	..	..	..	..	..	*18*	*37*	
178	*3*	*8*	*2*	..	..	..	..	*3*	..	..	..	..	..	..	..	..	..	..	..	*97*	*290*	
82	..	74	1	..	..	..	..	..	..	..	..	..	..	..	..	..	..	..	..	226	353	240
40	..	*46*	*1*	..	..	..	..	..	..	..	..	..	..	..	..	..	..	..	..	*115*	*208*	
42	..	*28*	..	..	..	..	.	..	..	..	..	..	..	..	..	..	..	..	..	*111*	*145*	
160	40	55	20	..	..	..	.	..	..	..	..	..	..	1	..	..	..	1	..	132	296	241
49	*12*	*19*	*9*	..	..	..	..	..	..	..	..	..	.	*1*	..	..	..	*1*	..	*40*	*85*	
42	*20*	*14*	*7*	..	..	..	..	..	..	..	..	..	..	..	..	..	..	.	..	*31*	*73*	
69	*8*	*22*	*4*	..	..	..	..	..	..	..	..	..	..	..	..	..	..	..	..	*61*	*138*	
255	6	198	32	3	..	..	..	11	..	15	..	..	..	14	..	1	..	4	..	641	1,089	242
129	*4*	*51*	*32*	*3*	..	..	..	*10*	..	*15*	..	..	..	*11*	..	*1*	..	*4*	..	*264*	*443*	
44	..	*54*	..	..	..	..	..	..	..	..	..	..	..	*2*	..	..	..	..	..	*108*	*187*	
42	..	*48*	..	..	..	..	..	..	..	..	..	..	..	*1*	..	..	..	..	..	*149*	*154*	
40	*2*	*45*	..	..	..	..	..	*1*	..	..	..	..	..	..	..	..	..	..	..	*120*	*205*	
349	156	99	32	..	..	..	..	30	5	..	1	..	..	6	1	..	..	5	..	384	665	243
159	*68*	*36*	*11*	..	..	..	..	*20*	*3*	..	..	..	..	*1*	..	..	..	*3*	..	*166*	*305*	
190	*88*	*63*	*21*	..	..	..	..	*10*	*2*	..	*1*	..	..	*5*	*1*	..	..	*2*	..	*218*	*360*	
174	169	85	74	1	..	..	..	1	..	2	..	..	..	..	..	..	..	1	..	181	177	244
78	..	72	1	..	..	..	..	..	..	3	..	..	..	..	..	..	..	1	..	136	292	245
73	..	*59*	1	..	..	..	..	..	..	*3*	..	..	..	..	..	..	..	*1*	..	*127*	*258*	
5	..	*13*	..	..	..	..	..	..	..	..	..	..	..	..	..	..	..	..	..	*9*	*34*	
50	12	122	79	29	9	..	..	1	2	..	..	..	..	..	..	..	..	4	1	105	216	246
41	1	90	16	..	..	..	..	2	1	12	..	..	..	4	..	..	..	..	..	104	219	247
141	2	462	103	8	2	..	..	5	..	..	..	..	..	10	..	..	..	2	..	511	1,025	248
32	..	*303*	*56*	..	..	..	..	*1*	..	..	..	..	..	*5*	..	..	..	*2*	..	*275*	*582*	
23	..	*57*	*29*	..	..	..	..	*4*	..	..	..	..	..	*5*	..	..	..	..	..	*76*	*113*	
51	*2*	*67*	*17*	..	..	..	..	..	..	..	..	..	..	..	..	..	..	..	..	*105*	*186*	
35	..	*35*	*1*	*8*	*2*	..	..	..	..	..	..	..	..	..	..	..	..	..	..	*54*	*144*	

PRIMARY CENSUS ABSTRACT

L.C. No.	Name of Village/ Town/Ward/ Urban Block	Area of village in Acres and of Town/ Ward in Km²	Occupied residential houses	No. of Households	Total Population (including institutional and houseless population)			Scheduled Castes		Scheduled Tribes		Literate and educated persons		(I-IX) Total Workers	
					P	M	F	M	F	M	F	M	F	M	F
1	2	3	4	5	6	7	8	9	10	11	12	13	14	15	16
249	Kakoda	1,312.55	177	177	1,140	581	559	18	21	548	526	10	2	316	44
250	Bikhed	1,347.24	155	155	980	478	502	38	34	423	443	7	..	276	3
	Bilkhed		125	125	789	392	397	37	32	341	345	7	..	224	3
	Apsikund		*30*	*30*	*191*	*86*	*105*	*1*	*2*	*82*	*98*	..	..	*52*	..
251	Dhupa Khurd	2,534.83	142	142	916	469	447	24	20	421	403	37	3	251	127
	Dhupa Khurd		*46*	*46*	*292*	*145*	*147*	*7*	*8*	*126*	*123*	*14*	*3*	*80*	*40*
	Patel Falya		*27*	*27*	*212*	*104*	*108*	*4*	*2*	*100*	*106*	*9*	..	*59*	*24*
	Din Doobta Falya		*69*	*69*	*412*	*220*	*192*	*13*	*10*	*195*	*174*	*14*	..	*112*	*63*
252	Kudi	1,678.43	105	105	781	376	405	2	1	369	404	10	..	215	39
	Kundi		*65*	*65*	*509*	*244*	*265*	*2*	*1*	*242*	*264*	*6*	..	*143*	*20*
	Sivanpani		*40*	*40*	*272*	*132*	*140*	..	..	*127*	*140*	*4*	..	*72*	*19*
253	Titranya	1,314.68	46	97	468	243	225	2	6	217	202	13	13	119	8
254	Mandwa	1,068.34	63	63	446	207	239	..	..	155	157	8	..	138	133
255	Padlya	2,856.05	135	162	1,039	544	495	..	..	42	56	..	..	308	244
256	Guwada	627.84	62	62	525	264	261	5	4	256	254	3	1	139	3
	Patel Falya		*20*	*20*	*202*	*102*	*100*	*3*	*2*	*96*	*95*	*3*	*1*	*56*	*1*
	Mal Falya		*22*	*22*	*167*	*81*	*86*	..	..	*81*	*86*	..	..	*42*	*1*
	Kana Falya		*20*	*20*	*156*	*81*	*75*	*2*	*2*	*79*	*73*	..	..	*41*	*1*
257	Peed: Jamli	731.64	95	95	695	360	335	27	26	295	278	2	..	185	5
	Jogada Falya		*16*	*16*	*98*	*47*	*51*	..	..	*47*	*51*	..	..	*25*	..
	Chamarya Falya		*13*	*13*	*93*	*49*	*44*	*3*	*3*	*46*	*41*	..	..	*21*	*1*
	Patel Falya		*11*	*11*	*81*	*42*	*39*	..	..	*42*	*39*	..	..	*19*	..
	Loharya Falya		*5*	*5*	*71*	*39*	*32*	*13*	*11*	*14*	*16*	*1*	..	*27*	..
	Sigdar Falya		*13*	*13*	*95*	*50*	*45*	*5*	*8*	*44*	*37*	*1*	..	*25*	*1*
	Raising Falya		*16*	*16*	*113*	*59*	*54*	..	..	*47*	*47*	..	..	*28*	*1*
	Sekdya Patel		*21*	*21*	*144*	*74*	*70*	*6*	*4*	*55*	*47*	..	..	*40*	*2*
258	Kot Barda	1,866.84	126	135	959	464	495	41	46	417	444	12	..	260	262
	Patel Falya		*14*	*14*	*81*	*40*	*41*	*26*	*28*	*13*	*13*	*1*	..	*24*	*23*
	Mal Falya		*11*	*12*	*99*	*41*	*58*	..	..	*41*	*58*	*2*	.	*21*	*28*
	Pahadsing Falya		*7*	*9*	*52*	*26*	*26*	*2*	*1*	*22*	*22*	..	..	*14*	*14*
	Nansing Falya		*14*	*14*	*99*	*48*	*51*	..	..	*48*	*51*	*4*	..	*25*	*30*
	Nalad Falya		*18*	*19*	*111*	*54*	*57*	*4*	*9*	*50*	*48*	*1*	..	*33*	*31*
	Dunda Falya		*21*	*23*	*156*	*80*	*76*	*5*	*5*	*74*	*71*	*2*	..	*42*	*39*
	Naladya Falya		*14*	*15*	*145*	*73*	*72*	..	..	*73*	*72*	..	..	*40*	*38*
	Sasya Falya		*16*	*17*	*116*	*58*	*58*	*4*	*3*	*54*	*55*	*1*	..	*35*	*36*
	Bhad Thambar		*11*	*12*	*100*	*44*	*56*	..	..	*42*	*54*	*1*	..	*26*	*23*
259	Raver Beda	626.22	30	32	275	126	149	10	9	111	137	..	..	69	73
	Patel Falya		*12*	*14*	*104*	*44*	*60*	*6*	*7*	*34*	*50*	..	..	*25*	*33*
	Potla Falya		*18*	*18*	*171*	*82*	*89*	*4*	*2*	*77*	*87*	..	..	*44*	*40*
260	Dhupa Bujurg	1,982.87	135	138	1,030	551	479	18	13	516	453	187	4	258	132
	Hapya Falya		*17*	*21*	*145*	*81*	*64*	..	..	*81*	*64*	..	..	*40*	*8*
	Shankar Falya		*46*	*42*	*349*	*183*	*166*	..	..	*175*	*161*	*176*	..	*84*	*42*
	Patel Falya		*38*	*38*	*292*	*155*	*137*	*17*	*12*	*129*	*117*	*11*	*4*	*65*	*39*
	Sat Falya		*16*	*18*	*118*	*58*	*60*	*1*	*1*	*57*	*59*	..	..	*34*	*22*
	Mahadev Falya		*18*	*19*	*126*	*74*	*52*	..	..	*74*	*52*	..	..	*35*	*21*
261	Kotha Khurd	413.49	17	17	134	56	78	..	..	56	78	..	..	27	..
262	Manjal	452.91	11	11	78	38	40	6	5	32	35	2	..	23	2
263	Haran Kundiya	568.76	26	28	212	111	101	2	2	109	99	..	..	54	49
	Kekadya Falya		*8*	*8*	*71*	*39*	*32*	..	..	*39*	*32*	..	..	*19*	*16*
	Kalu Falya		*6*	*8*	*33*	*16*	*17*	..	..	*16*	*17*	..	..	*9*	*8*
	Ismal Falya		*6*	*6*	*55*	*26*	*29*	*2*	*2*	*24*	*27*	..	..	*12*	*14*
	Patel Falya		*6*	*6*	*53*	*30*	*23*	..	..	*30*	*23*	..	..	*14*	*11*

WORKERS																						
I		II		III		IV		V(a)		V(b)		VI		VII		VIII		IX		X Non-Workers		L.C. No.
M	F	M	F	M	F	M	F	M	F	M	F	M	F	M	F	M	F	M	F	M	F	
17	18	19	20	21	22	23	24	25	26	27	28	29	30	31	32	33	34	35	36	37	38	1
222	29	86	14	..	..	..	..	..	..	1	..	..	..	5	1	..	..	2	..	265	515	249
131	..	136	2	..	..	..	..	..	..	6	..	..	..	..	..	..	..	3	1	202	499	250
101	..	*114*	*2*	..	..	..	..	..	..	*6*	..	..	..	..	..	..	..	*3*	*1*	*168*	*394*	
30	..	*22*	..	..	..	..	..	..	..	..	..	..	..	..	..	..	..	..	..	*34*	*105*	
93	2	150	125	..	..	..	..	5	..	..	..	..	..	2	..	..	..	1	..	218	320	251
34	*2*	*43*	*38*	..	..	..	..	*2*	..	..	..	..	..	*1*	..	..	..	..	..	*65*	*107*	
26	.	*33*	*24*	..	..	..	..	..	..	..	..	..	..	..	..	..	..	..	..	*45*	*84*	
33	..	*74*	*63*	..	..	..	..	*3*	..	..	..	..	..	*1*	..	..	..	*1*	..	*108*	*129*	
160	..	53	39	..	..	..	..	..	..	1	..	..	..	1	..	..	..	..	..	161	366	252
112	..	*29*	*20*	..	..	..	..	..	..	*1*	..	..	..	*1*	..	..	..	..	..	*101*	*245*	
48	..	*24*	*19*	..	..	..	..	..	..	..	..	..	..	..	..	..	..	..	..	*60*	*121*	
42	..	63	4	..	..	..	..	3	1	..	..	..	..	1	..	..	..	10	3	124	217	253
62	3	45	97	15	19	..	..	..	..	..	2	..	..	5	..	..	..	11	12	69	106	254
23	1	285	242	..	..	..	..	..	..	..	..	..	..	..	..	..	..	..	1	236	251	255
120	2	17	1	..	..	..	..	..	..	..	..	..	..	1	..	..	..	1	..	125	258	256
41	..	*13*	*1*	..	..	..	..	..	..	..	..	..	..	*1*	..	..	..	*1*	..	*46*	*99*	
40	*1*	*2*	..	..	..	..	..	..	..	..	..	..	..	..	..	..	..	..	..	*39*	*85*	
39	*1*	*2*	..	..	..	..	..	..	..	..	..	..	..	..	..	..	..	..	..	*40*	*74*	
150	5	30	..	..	..	..	..	..	..	..	..	1	..	2	..	..	..	2	..	175	330	257
21	..	*4*	..	..	..	..	..	..	..	..	..	..	..	..	..	..	..	..	..	*22*	*51*	
19	*1*	*2*	..	..	..	..	..	..	..	..	..	..	..	..	..	..	..	..	..	*28*	*43*	
16	..	*3*	..	..	..	..	..	..	..	..	..	..	..	..	..	..	..	..	..	*23*	*39*	
8	..	*18*	..	..	..	..	..	..	..	..	..	*1*	..	..	..	..	..	..	..	*12*	*32*	
22	*1*	*1*	..	..	..	..	..	..	..	..	..	..	..	..	..	..	..	*2*	..	*25*	*44*	
27	*1*	*1*	..	..	..	..	..	..	..	..	..	..	..	..	..	..	..	..	..	*31*	*53*	
37	*2*	*1*	..	..	..	..	..	..	..	..	..	..	..	*2*	..	..	..	..	..	*34*	*68*	
201	205	53	56	..	..	..	..	3	1	..	..	..	..	..	..	..	..	3	..	204	233	258
9	*11*	*14*	*12*	..	..	..	..	..	..	..	..	..	..	..	..	..	..	*1*	..	*16*	*18*	
16	*23*	*5*	*5*	..	..	..	..	..	..	..	..	..	..	..	..	..	..	..	..	*20*	*30*	
12	*12*	*1*	*1*	..	..	..	..	*1*	*1*	..	..	..	..	..	..	..	..	..	..	*12*	*12*	
22	*26*	*3*	*4*	..	..	..	..	..	..	..	..	..	..	..	..	..	..	..	..	*23*	*21*	
29	*28*	*4*	*3*	..	..	..	..	..	..	..	..	..	..	..	..	..	..	..	..	*21*	*26*	
27	*26*	*13*	*13*	..	..	..	..	..	..	..	..	..	..	..	..	..	..	*2*	..	*38*	*37*	
35	*33*	*3*	*5*	..	..	..	..	*2*	..	..	..	..	..	..	..	..	..	..	..	*33*	*34*	
32	*32*	*3*	*4*	..	..	..	..	..	..	..	..	..	..	..	..	..	..	..	..	*23*	*22*	
19	*14*	*7*	*9*	..	..	..	..	..	..	..	..	..	..	..	..	..	..	..	..	*18*	*33*	
59	65	8	8	..	..	..	..	1	..	..	..	..	..	1	..	..	..	..	..	57	76	259
17	*27*	*6*	*6*	..	..	..	..	*1*	..	..	..	..	..	*1*	..	..	..	..	..	*19*	*27*	
42	*38*	*2*	*2*	..	..	..	..	..	..	..	..	..	..	..	..	..	..	..	..	*38*	*49*	
177	100	75	32	..	..	..	..	3	..	..	..	..	..	..	..	..	..	3	..	293	347	260
8	*4*	*32*	*4*	..	..	..	..	..	..	..	..	..	..	..	..	..	..	..	..	*41*	*56*	
62	*27*	*17*	*15*	..	..	..	..	*3*	..	..	..	..	..	..	..	..	..	*2*	..	*99*	*124*	
41	*29*	*23*	*10*	..	..	..	..	..	..	..	..	..	..	..	..	..	..	*1*	..	*90*	*98*	
33	*21*	*1*	*1*	..	..	..	..	..	..	..	..	..	..	..	..	..	..	..	..	*24*	*38*	
33	*19*	*2*	*2*	..	..	..	..	..	..	..	..	..	..	..	..	..	..	..	..	*39*	*31*	
27	..	..	..	..	..	..	..	..	..	..	..	..	..	..	..	..	..	..	..	29	78	261
18	..	5	2	..	..	..	..	..	..	..	..	..	..	..	..	..	..	..	..	15	38	262
45	42	9	7	..	..	..	..	..	..	..	..	..	..	..	..	..	..	..	..	57	52	263
16	*14*	*3*	*2*	..	..	..	..	..	..	..	..	..	..	..	..	..	..	..	..	*20*	*16*	
6	*5*	*3*	*3*	..	..	..	..	..	..	..	..	..	..	..	..	..	..	..	..	*7*	*9*	
9	*12*	*3*	*2*	..	..	..	..	..	..	..	..	..	..	..	..	..	..	..	..	*14*	*15*	
14	*11*	..	..	..	..	..	..	..	..	..	..	..	..	..	..	..	..	..	..	*16*	*12*	

PRIMARY CENSUS ABSTRACT

L.C. No.	Name of Village/ Town/ Ward/ Urban Block	Area of village in Acres and of Town/ Ward in Km²	Occupied residential house	No. of Households	Total Population (including institutional and houseless population)			Scheduled Castes		Scheduled Tribes		Literate and educated persons		(I-IX) Total Workers	
					P	M	F	M	F	M	F	M	F	M	F
1	2	3	4	5	6	7	8	9	10	11	12	13	14	15	16
264	Khadkya Nadi	723.72	34	34	254	142	112	6	..	136	112	2	..	64	60
265	Sendiya Anjan	1,242.43	7	11	33	16	17	..	..	16	17	..	..	13	7
266	Kotha Bujurg	1,114.00	58	58	450	228	222	12	..	216	222	9	..	104	1
	Kotha Bujurg		*25*	*25*	*233*	*125*	*108*	..	..	*125*	*108*	*8*	..	*59*	..
	Anya Falya		*10*	*10*	*65*	*27*	*38*	..	..	*27*	*38*	*1*	..	*11*	*1*
	Kakad Falya		*23*	*23*	*152*	*76*	*76*	*12*	..	*64*	*76*	..	..	*34*	..
267	Malgaon	1,714.00	129	129	812	393	419	20	10	365	405	10	..	176	3
	Malgaon		*27*	*27*	*163*	*76*	*87*	..	..	*70*	*83*	..	..	*43*	*1*
	Sukra		*17*	*17*	*113*	*54*	*59*	..	..	*54*	*59*	..	..	*23*	..
	Gaondhala		*14*	*14*	*69*	*29*	*40*	..	..	*29*	*40*	*1*	..	*13*	*1*
	Tadvi Palya		*12*	*12*	*61*	*30*	*31*	*8*	*5*	*20*	*26*	*3*	..	*13*	..
	Bheelala		*12*	*12*	*87*	*49*	*38*	..	..	*49*	*38*	..	..	*18*	..
	Mohan Member		*47*	*47*	*319*	*155*	*164*	*12*	*5*	*143*	*159*	*6*	..	*66*	*1*
268	Borbal	1,167.00	204	222	1,291	643	648	9	9	475	449	18	..	310	6
	Borbal		*70*	*70*	*422*	*196*	*226*	..	..	*52*	*55*	*13*	..	*97*	*2*
	Gemla Falya		*36*	*38*	*283*	*150*	*133*	..	..	*150*	*133*	..	..	*71*	*1*
	Singwadi		*57*	*57*	*354*	*185*	*169*	*8*	*6*	*173*	*163*	*3*	..	*93*	*1*
	Guljhiri		*39*	*57*	*232*	*112*	*120*	*1*	*3*	*100*	*98*	*2*	..	*49*	*2*
269	Palona	1,247.00	66	66	550	267	283	1	1	263	278	..	..	143	4
	Palona		..	..	*88*	*42*	*46*	..	..	*42*	*46*	..	..	*20*	..
	Jirgya Falya		*12*	*12*	*63*	*29*	*34*	..	..	*29*	*34*	..	..	*18*	*1*
	Kekadiya Falya		*15*	*15*	*137*	*67*	*70*	..	..	*64*	*66*	..	..	*35*	..
	Noora Falya		*17*	*17*	*126*	*60*	*66*	*1*	*1*	*59*	*65*	..	..	*35*	..
	Fakapya Falya		*22*	*22*	*136*	*69*	*67*	..	..	*69*	*67*	..	..	*35*	*3*
270	Sati Peepri	489.00	18	18	112	55	57	..	..	55	57	1	..	28	..
271	Mahetya Khedi	832.00	40	40	273	140	133	4	4	136	129	..	..	103	..
	Mahetya Khedi		*8*	*8*	*52*	*30*	*22*	..	..	*30*	*22*	..	..	*25*	..
	Member Falya		*32*	*32*	*221*	*110*	*111*	*4*	*4*	*106*	*107*	..	..	*76*	..
272	Bunda	603.00	47	47	342	171	171	..	..	171	171	..	..	74	..
273	Gadgya Aam	1,079.00	62	62	435	218	217	..	..	127	121	..	..	138	3
	Gadgya Aam		*31*	*31*	*229*	*110*	*119*	..	..	*85*	*85*	..	..	*67*	*2*
	Patel Falya		*31*	*31*	*206*	*108*	*98*	..	..	*43*	*36*	..	..	*71*	*1*
274	Runda	1,715.00	98	98	626	326	300	23	18	280	263	2	..	151	7
	Runda		*29*	*29*	*174*	*88*	*86*	..	..	*87*	*85*	..	..	*43*	*2*
	Bijala Falya		*8*	*8*	*43*	*24*	*19*	..	..	*24*	*19*	..	..	*11*	..
	Bhatiya Falya		*16*	*16*	*112*	*53*	*59*	*9*	*7*	*44*	*52*	..	..	*23*	..
	Mankar Falya		*5*	*5*	*36*	*18*	*18*	..	..	*18*	*18*	..	..	*8*	..
	Kakad Falya		*4*	*4*	*22*	*14*	*8*	..	..	*14*	*8*	*1*	..	*6*	..
	Palaspani		*27*	*27*	*179*	*92*	*87*	*14*	*11*	*56*	*58*	*1*	..	*47*	..
	Thodi		*9*	*9*	*60*	*37*	*23*	..	..	*37*	*23*	..	..	*13*	*5*
275	Sakad	665.00	24	24	117	66	51	1	2	64	48	1	..	35	..
	Sakad		*22*	*22*	*98*	*56*	*42*	*1*	*2*	*54*	*39*	*1*	..	*31*	..
	Thodi Falya		*2*	*2*	*19*	*10*	*9*	..	..	*10*	*9*	..	..	*4*	..
276	Sula Bardi	886.00	52	52	293	139	154	2	4	60	47	2	..	69	1
	Sula Bardi		*37*	*37*	*189*	*82*	*107*	*2*	*4*	*3*	*39*	*1*	..	*42*	*1*
	Mori Falya		*15*	*15*	*104*	*57*	*47*	..	..	*57*	*37*	*1*	..	*27*	..

BHIKANGAON TAHSIL

WORKERS																				
I		II		III		IV		V(a)		V(b)		VI		VIII		VIII		IX		X Non-Workers		L.C. No.
M	F	M	F	M	F	M	F	M	F	M	F	M	F	M	F	M	F	M	F	M	F	
17	18	19	20	21	22	23	24	25	26	27	28	29	30	31	32	33	34	35	36	37	38	1
60	55	4	5	..	..	..	..	..	..	..	..	..	..	..	..	..	..	..	..	78	52	264
12	6	1	1	..	..	..	..	..	..	..	..	..	..	..	..	..	..	..	..	3	10	265
92	1	10	..	..	..	..	..	1	..	..	..	..	..	1	..	..	..	..	..	124	221	266
53	..	*5*	..	..	..	..	..	..	..	..	..	..	..	*1*	..	..	..	..	..	*66*	*108*	
11	*1*	..	..	..	..	..	..	..	..	.	..	..	..	..	..	..	..	..	..	*16*	*37*	
28	..	*5*	..	..	..	..	..	*1*	..	..	..	..	..	..	..	..	..	..	..	*42*	*76*	
147	..	21	3	..	..	..	..	2	..	..	..	..	..	..	.	3	..	3	..	217	416	267
34	..	*6*	*1*	..	..	..	..	..	..	..	..	..	..	..	..	*3*	..	..	..	*33*	*86*	
21	..	*2*	..	..	..	..	..	..	..	..	..	..	..	..	..	..	..	..	..	*31*	*59*	
11	..	*1*	*1*	..	..	..	..	..	..	..	..	..	..	..	..	..	..	*1*	..	*16*	*39*	
8	..	*3*	..	..	..	..	..	*1*	..	..	..	..	..	..	..	..	..	*1*	..	*17*	*31*	
15	..	*3*	..	..	..	..	..	..	..	..	..	..	..	..	..	..	..	..	..	*31*	*38*	
58	..	*6*	*1*	..	..	..	..	*1*	..	..	..	..	..	..	..	..	..	*1*	..	*89*	*163*	
209	4	98	?	..	..	..	..	..	..	..	..	..	..	1	..	..	..	2	..	333	642	268
56	*1*	*39*	*1*	..	..	..	..	..	..	..	..	..	..	..	..	..	..	*2*	..	*99*	*224*	
60	*1*	*11*	..	..	..	..	..	..	..	..	..	..	..	..	..	..	..	..	..	*79*	*132*	
58	..	*34*	*1*	..	..	.	..	..	..	..	..	..	..	*1*	..	..	..	..	..	*92*	*168*	
35	*2*	*14*	..	..	..	..	..	..	..	..	..	..	..	..	..	..	..	..	..	*63*	*118*	
84	1	54	3	..	..	..	..	..	..	..	..	5	..	..	..	..	..	..	..	124	279	269
11	..	*9*	..	..	..	..	..	..	..	..	..	..	..	..	..	..	..	..	..	*22*	*46*	
10	..	*8*	*1*	..	..	..	..	..	..	..	..	..	..	..	..	..	..	..	..	*11*	*33*	
23	..	*12*	..	..	..	..	..	..	..	..	..	..	..	..	..	..	..	..	..	*32*	*70*	
21	..	*9*	..	..	..	..	..	..	..	..	..	*5*	..	..	..	..	..	..	..	*25*	*66*	
19	*1*	*16*	*2*	..	..	..	..	..	..	..	..	..	..	..	..	..	..	..	..	*34*	*64*	
23	..	5	..	..	..	..	..	..	..	..	..	..	..	..	..	..	..	..	..	27	57	270
91	..	10	..	..	..	..	..	..	..	..	..	..	..	..	..	..	..	..	..	39	133	271
23	..	*2*	..	..	..	..	..	..	..	..	..	..	..	..	..	..	..	..	..	5	*22*	
68	..	*8*	..	..	..	..	..	..	..	..	..	..	..	..	..	..	..	..	..	*34*	*111*	
66	..	8	..	..	..	..	..	..	..	..	..	..	..	..	..	..	..	..	..	97	171	272
122	3	12	..	..	..	..	..	2	..	2	..	..	..	..	..	..	..	..	..	80	214	273
57	*2*	*8*	..	..	..	..	..	..	..	*2*	..	..	..	..	..	..	..	..	..	*43*	*117*	
65	*1*	*4*	..	..	..	..	..	*2*	..	..	..	..	..	..	..	..	..	..	..	*37*	*97*	
108	1	41	6	..	..	..	..	..	..	..	..	..	..	1	..	..	..	1	..	175	293	274
35	*1*	*8*	*1*	..	..	..	..	..	..	..	..	..	..	..	..	..	..	..	..	*45*	*84*	
8	..	*3*	..	..	..	..	..	..	..	..	..	..	..	..	..	..	..	..	..	*13*	*19*	
14	..	*9*	..	..	..	..	..	..	..	..	..	..	..	..	..	..	..	..	..	*30*	*59*	
5	..	3	..	..	..	..	..	..	..	..	..	..	..	..	..	..	..	..	..	*10*	*18*	
4	..	*1*	..	..	..	..	..	..	..	..	..	..	..	..	..	..	..	*1*	..	*8*	*8*	
35	..	*11*	..	..	..	..	..	..	..	..	..	..	..	*1*	..	..	..	..	..	*45*	*87*	
7	..	*6*	*5*	..	..	..	..	..	..	..	..	..	..	..	..	..	..	..	..	*24*	*18*	
23	..	12	..	..	..	..	..	..	..	..	..	..	..	..	..	..	..	..	..	31	51	275
19	..	*12*	..	..	..	..	..	..	..	..	..	..	..	..	..	..	..	..	..	*25*	*42*	
4	..	..	..	..	..	..	..	..	..	..	..	..	..	..	..	..	..	..	..	6	9	
59	1	10	–	..	..	..	..	..	..	..	..	..	..	..	..	..	..	..	..	70	153	276
38	*1*	*4*	..	..	..	..	..	..	..	..	..	..	..	..	..	..	..	..	..	*40*	*106*	
21	..	6	..	..	..	..	..	..	..	..	..	..	..	..	..	..	..	..	..	30	*47*	

PRIMARY CENSUS ABSTRACT

L.C. No.	Name of Village/ Town/Ward/ Urban Block	Area of village in Acres and of Town/ Ward in Km²	Occupied residential houses	No. of House-holds	Total Population (including institutional and houseless population)			Scheduled Castes		Scheduled Tribes		Literate and educated persons		(I-IX) Total Workers	
					P	M	F	M	F	M	F	M	F	M	F
1	2	3	4	5	6	7	8	9	10	11	12	13	14	15	16
															BHIKANGAON
	Bhikangaon U. A.	**3.96**	**832**		**6,682**		**3,190**		**337**		**512**		**962**		**348**
				1,271		**3,492**		**332**		**553**		**1,818**		**1,602**	
21/IX	**Bhikangaon (M)**	**1.79**	**775**		**6,399**		**3,053**		**336**		**418**		**956**		**316**
				1,212		**3,346**		**331**		**459**		**1,799**		**1,526**	
21/IX/1	*Ward No. 1*		*188*	*223*	*1,266*	*669*	*597*	*32*	*34*	*62*	*39*	*459*	*265*	*286*	*30*
	Block No. 1		62	81	484	239	245	30	32	24	28	142	98	113	20
	Block No. 2		126	142	782	430	352	2	2	38	11	317	167	173	10
21/IX/2	*Ward No. 2*		*115*	*246*	*1,128*	*590*	*538*	*47*	*55*	*36*	*48*	*304*	*168*	*262*	*38*
	Block No. 3		64	126	530	281	249	19	26	26	18	104	40	140	22
	Block No. 4		51	120	598	309	289	28	29	10	30	200	128	122	16
21/IX/3	*Ward No. 3*		*140*	*214*	*1,145*	*591*	*554*	*210*	*215*	*3*	..	*259*	*116*	*286*	*94*
	Block No. 5		75	124	638	318	320	146	156	..	..	173	85	150	84
	Block No. 6		65	90	507	273	234	64	59	3	..	86	31	136	10
21/IX/4	*Ward No. 4*		*148*	*236*	*1,328*	*703*	*625*	*33*	*27*	*65*	*58*	*447*	*273*	*286*	*36*
	Block No. 7		88	169	968	523	445	33	27	19	14	345	200	204	18
	Block No. 8		60	67	360	180	180	..	..	46	44	102	73	82	18
21/IX/5	*Ward No. 5*		*184*	*293*	*1,532*	*793*	*739*	*9*	*5*	*293*	*273*	*330*	*134*	*406*	*118*
	Block No. 9		89	153	869	449	420	9	5	162	143	163	51	229	59
	Block No. 10		95	140	663	344	319	..	..	131	130	167	83	177	59
21/IX/-	**Urban Outgrowth**	**2.17**	**57**	**59**	**283**	**146**	**137**	**1**	**1**	**94**	**94**	**19**	**6**	**76**	**32**
	Bhikangaon Kasba		*57*	*59*	*283*	*146*	*137*	*1*	*1*	*94*	*94*	*19*	*6*	*76*	*32*
	Block No. 11		32	32	174	86	88	..	..	79	80	2	..	42	26
	Block No. 12		4	4	20	9	11	..	..	5	7	2	2	5	2
	Block No. 13		15	17	77	43	34	..	..	4	4	14	4	22	2
	Block No. 14		6	6	12	8	4	1	1	6	3	1	..	7	2

WORKERS																					
I		II		III		IV		V(a)		V(b)		VI		VII		VIII		IX		X Non-Workers		L.C. No.
M	F	M	F	M	F	M	F	M	F	M	F	M	F	M	F	M	F	M	F	M	F	
17	18	19	20	21	22	23	24	25	26	27	28	29	30	31	32	33	34	35	36	37	38	1

URBAN AGGLOMERATION

147	**19**	**177**	**156**	**11**	..	**1**	..	**120**	**24**	**206**	**18**	**24**	..	**339**	**11**	**36**	..	**541**	**120**	**1.890**	**2,842**	**21/IX/-**
132	**19**	**137**	**131**	**11**	..	**1**	..	**115**	**21**	**205**	**18**	**24**	..	**338**	**9**	**36**	..	**527**	**118**	**1,820**	**2,737**	
17	*2*	*9*	*6*	..	..	*1*	..	*20*	*8*	*41*	*4*	..	..	*91*	..	*4*	..	*103*	*10*	*383*	*567*	*21/IX/1*
7	2	9	6	..	..	1	..	16	8	11	3	..	..	53	..	..	..	16	*1*	126	225	1
10	..	..	..	..	..	..	..	4	..	30	1	..	..	38	..	4	..	87	9	257	342	2
6	..	*4*	*2*	*3*	..	..	..	*26*	*1*	*89*	*10*	*3*	..	*41*	*1*	*6*	..	*84*	*24*	*328*	*500*	*21/IX/2*
3	..	4	..	1	..	..	..	5	1	81	10	1	..	16	..	3	..	26	11	141	227	3
3	..	..	2	2	..	..	..	21	..	8	..	2	..	25	1	3	..	58	13	187	273	4
41	*5*	*45*	*76*	*2*	..	..	..	*15*	*2*	*31*	*1*	*6*	..	*61*	*2*	*12*	..	*73*	*8*	*305*	*460*	*21/IX/3*
24	5	35	74	2	..	..	..	12	1	8	1	..	..	29	..	4	..	36	3	168	236	5
17	..	10	2	..	..	..	..	3	1	23	..	6	..	32	2	8	..	37	5	137	224	6
26	*2*	*36*	*26*	..	..	..	..	*26*	..	*18*	..	*3*	..	*72*	1	*11*	..	*94*	*7*	*417*	*589*	*21/IX/4*
18	2	18	8	..	..	..	..	21	..	13	..	3	..	43	1	10	..	78	7	319	427	7
8	..	18	18	..	..	..	..	5	..	5	..	..	..	29	..	1	..	16	..	98	162	8
42	*10*	*43*	*21*	*6*	..	..	..	*28*	*10*	*26*	*3*	*12*	..	*73*	*5*	*3*	..	*173*	*69*	*387*	*621*	*21/IX/5*
18	3	42	15	2	..	..	..	27	10	10	2	10	..	26	2	2	..	92	27	220	361	9
24	7	1	6	4	..	..	..	1	..	16	1	2	..	47	3	1	..	81	42	167	260	10
15	..	**40**	**25**	..	..	..	..	**5**	**3**	**1**	..	..	..	**1**	**2**	..	..	**14**	**2**	**70**	**105**	**21/IX/-**
15	..	*40*	*25*	..	..	..	..	*5*	*3*	*1*	..	..	..	*1*	*2*	..	..	*14*	*2*	*70*	*105*	
10	..	29	21	..	..	..	..	2	3	..	..	..	..	1	2	..	..	..	..	44	62	11
..	..	3	2	..	..	..	..	..	..	..	..	..	..	..	..	..	..	2	..	4	9	12
4	..	2	..	..	..	..	..	3	..	1	..	..	..	..	..	..	..	12	2	21	32	13
1	..	6	2	..	..	..	..	..	..	..	..	..	..	..	..	..	..	..	..	1	2	14