

CENSUS OF INDIA 1961

MADHYA PRADESH

DISTRICT CENSUS HANDBOOK

JABALPUR DISTRICT

G. JAGATHPATHI
OF THE INDIAN ADMINISTRATIVE SERVICE
SUPERINTENDENT OF CENSUS OPERATIONS, MADHYA PRADESH

PUBLISHED BY THE GOVERNMENT OF MADHYA PRADESH
1964

1961 CENSUS PUBLICATIONS, MADHYA PRADESH

(All the Census Publications of this State will bear Volume No. VIII)

PART I (in Sub-Parts)	...	...	General Report including Subsidiary Tables
PART II-A	...	...	General Population Tables
PART II-B (in Sub-parts)	...	...	Economic Tables
PART II-C (in Sub-Parts)	...	...	Cultural and Migration Tables
PART III	...	...	Household Economic Tables
PART IV (in Sub-parts)	...	..	Housing and Establishment Tables (including Subsidiary Tables) and Report
PART V (in Sub-parts)	...	..	Special Tables for Scheduled Castes and Scheduled Tribes
PART VI	...	...	Village Survey Monographs (A Separate Sub-part for each Village Surveyed)
PART VII	...	...	Survey of Handicrafts of the State (A Separate Sub-part for each Handicraft Surveyed)
PART VIII-A	...	...	Administration Report - Enumeration
PART VIII-B	...	...	Administration Report-Tabulation
PART IX	...	...	Maps

STATE PUBLICATIONS

DISTRICT CENSUS HAND BOOKS

District Census Hand-books for each of the 43 Districts in Madhya Pradesh

PRINTED AT THE GOVERNMENT REGIONAL PRESS, INDORE

PREFACE

The publication of District Census Hand-books, which was begun in the 1951 Census, represents a significant step in the process of making census statistics available for the smaller territorial units basic to executive and developmental administration. Apart from the fact that the proper implementation of policy depends on the ability of the administrative authorities concerned to quantify accurately the variables involved, it is at these levels that policies get really thoroughly tested; also, policies can fail—and probably have failed—because their statistical basis was weak. It is undoubtedly necessary that gaps in statistics at lower levels be filled as rapidly as possible. It was not possible at this Census to base all census statistics on the development block as the unit mainly because in 1961 there were many areas not till then covered by blocks. The coverage had become complete by about the middle of 1963 and it is not unlikely that the 1971 Census will recognise the block as the basic field unit as much for purposes of presentation as for operational purposes.

2. What we have tried to do in the 1961 Census Hand-books is to make them more informative by the inclusion of as many categories of non-census statistics as possible; some of these are climate, agriculture, co-operation, industry, banking, education, health etc. There is also an introductory note to each Hand-book high-lighting the more striking features. It has not been possible for the Census Organisation to check the accuracy of the figures supplied by various authorities; it is to be hoped that some other organisation, better equipped for the purpose, will take up this task.

3. For the seventeen districts of Mahakoshal (Part of erstwhile Madhya Pradesh) and for Panna and Tikamgarh districts of erstwhile Vindhya Pradesh, which are part of the present State of Madhya Pradesh, the area figures for districts and tahsils furnished by the Director of Land Records and presented in Table A-I are internally inconsistent in the sense that the tahsil areas do not add up to the district area. This inconsistency arose from the fact that, in the case of these districts, the district area includes, but the tahsil areas exclude, 'forest' area for which the tahsilwise breakup was not then available. Later on, while this Hand-book was in the press, the Director of Land Records brought out revised area figures for the year 1962-63 for tahsils and districts, which among other improvements, do not suffer from the defect of internal

inconsistency even in case of these nineteen districts. Revision of Table A-I on the basis of these area figures was not feasible at this late stage; the only alternative was to print these revised area figures also in this Hand-book.

4. One unfortunate fact about these Hand-books is that they became available to the users rather late in the decade. This is partly due to the considerable time required for the collection of information from various authorities and partly to difficulties in printing. Owing to the fact that State presses, with a heavy back-log of printing weighing down on them, would find it impossible to print all the District Census Hand-books themselves, arrangements have been made for printing them in private presses. If these Hand-books are to have a useful life of more than four or five years of inter-censal decennium, more expeditious methods for the collection of non-census statistics, for the preparation and checking of the manuscripts and for printing will have to be devised.

5. The Census Organisation is grateful to the Government of Madhya Pradesh for having been so kind as to undertake the publication of these Hand-books and to the Superintendent, Government Printing and his organisation—particularly the Assistant Superintendent, Printing, Government Regional Press, Indore and his staff—for the printing arrangements made. The inspiration behind this ambitious venture is that of our indefatigable Registrar General, Shri Asok Mitra, to whom we are all deeply grateful. Our thanks are also due to the various authorities who supplied us with all the necessary statistics.

G. JAGATHPATHI

CONTENTS

		Pages
Notes and Explanations ...		i-vii
Appendix-I ...	Standard Industrial Classification ...	viii-xvi
Appendix-II	National Classification of Occupations	xvii-xxiii
Selected Statistics ...	Selected Statistics of India, Madhya Pradesh, Divisions, Districts and Important Towns of Madhya Pradesh ...	xxiv-xxxiii
Revised Area and Density Figures		xxxiv-xxxvi
Introducing the District		xxxvii-Lxx

PART I

A—GENERAL POPULATION TABLES		**1-5**
Table A-I	Area, Houses and Population	1
Appendix I	*Statement showing* 1951 *territorial units constituting the present set up*	1
Appendix II	*Number of villages with a population of* 5,000 *and over and towns with a population under* 5,000	2
Appendix III	*Houseless and Institutional population*	2
Table A-II	Variation in population during sixty years ...	2
Appendix	*District and Tahsils showing* 1951 *population according to their territorial jurisdiction in* 1951 *changes in area and population involved in those changes*	3
Table A-III	Villages classified by population	3
Table A-IV	Towns (and Town Groups) classified by population in 1961 with variation since 1901	4-5
B—ECONOMIC TABLES		**6-107**
(i) General Economic Tables		**6-79**
Primary Census Abstract		6-7
Table B-I	Workers and non-workers classified by sex and broad age groups	8-9
Table B-III		
Part A	Industrial classification of workers and non-workers by educational levels *in urban areas only*	10-11
Part B	Industrial classification of workers and non-workers by educational levels *in rural areas only*	10-11

		Pages
Table B-IV		
Part A	Industrial classification by sex and class of worker of persons at work at Household Industry	12-13
Part B	Industrial classification by sex and class of worker of persons at work in Non-Household Industry, Trade, Business, Profession or Service	14-18
Part C	Industrial classification by Sex and Divisions, Major Groups and Minor Groups of persons at work other than Cultivation	19-28
Table B-V	Occupational Classification by Sex of persons at work other than Cultivation	29-63
Table B-VI	Occupational Divisions of persons at work other than cultivation classified by Sex, Broad Age-groups and Educational levels *in urban areas only*	64-67
Table B-VII		
Part A	Persons working principally (*i*) As Cultivators, (*ii*) As Agricultural Labourers or (*iii*) At Household Industry classified by Sex and by Secondary work (*i*) At Household Industry, (*ii*) As Cultivator or (*iii*) As Agricultural Labourer	68-69
Part B	Industrial Classification by Sex of persons working in Non-Household Industry, Trade Business, Profession or Service who are also engaged in Household Industry	70-75
Table B-VIII		
Part A	Persons unemployed aged 15 and above by Sex, Broad Age-groups and Educational levels *in urban areas only* ...	76-77
Part B	Persons unemployed aged 15 and above by Sex and Educational Levels *in rural areas only*	76-77
Table B-IX	Persons not at work classified by Sex, Broad Age-groups and type of activity	78-79
(ii) Household Economic Tables		**80-107**
Table B-X	Sample Households (*i*) engaged neither in Cultivation nor in Household Industry, (*ii*) engaged either in Cultivation or Household Industry but not in both and (*iii*) engaged both in Cultivation and Household Industry *for all areas*	80
Table B-XI	Sample Households engaged in cultivation classified by interest in land and size of land cultivated *in rural*	
... ...	*and urban areas separately* ...	80-81

		Pages
Table B-XII	Sample Households engaged in cultivation only classified by size of land cultivated and number of family workers and hired workers *in rural and urban areas separately*	82-85
Table B-XIII	Sample Households engaged both in cultivation and household industry showing size of land cultivated classified by principal household industry *in rural and urban areas separately*	86-87
Table B-XIV	Sample households engaged only in household industry classified by principal household industry *in all areas*	88-91
Part A	Households classified by major groups of principal household industry and number of persons engaged ...	88-89
Part B	Households classified by minor groups of principal household industry	90-91
Table B-XV	Sample households engaged both in cultivation and household industry classified by size of land *in rural and urban areas separately*	92-95
Table B-XVI	Sample principal household industry classified by duration of work in a year and total number of workers engaged in household industry *in all areas*	96-105
Table B-XVII	Sample households classified by size and participation in household cultivation or industry ...	106-107
C-SOCIAL AND CULTURAL TABLES		**108-119**
Table C-I	Family composition of sample households	108
Table C-II	Age and marital status	109-111
Table C-III		
Part A	Age, sex and education *in all areas*	112
Part B	Age, sex and education *in urban areas only* ...	113
Table C-V	Mother Tongue	114-115
Table C-VII	Religion	116
Table C-VIII	Scheduled castes and Scheduled Tribes	118-119
Part A	Classification by literacy and industrial category of workers and non-workers among Scheduled Castes	118-119
Part B	Classification by literacy and industrial category of workers and non-workers among Scheduled Tribes	118-119
D—MIGRATION TABLE		**120-121**
Table D-II	Place of birth	120-121

		Pages
E—HOUSING TABLES ...		**122-163**
Table E-I	Census houses and the uses to which they are put	122-123
Table E-II	Tenure status of sample Census households living in Census houses used wholly or partly as dwelling	124
Table E-III	Census houses used as factories and workshops ... classified by Industry, *power* and *no power* used and size of employment	125-161
Table E-IV	Distribution of sample households living in Census houses used wholly or partly as dwelling by predominant material of wall and predominant material of roof	162-163
Table E-V	Sample household classified by number of members and by number of rooms occupied	162-163
SCT—SPECIAL TABLES FOR SCHEDULED CASTES AND SCHEDULED TRIBES		**164-182**
	Tahsilwise population of Scheduled Castes for *rural areas only*	164
	Tahsilwise population of Scheduled Tribes for *rural areas only*	164
Table SCT-I		
Part A	Industrial classification of persons at work and non-workers by sex for Scheduled Castes ...	166-167
Part B	Industrial classification of persons at work and non-workers by sex for Scheduled Tribes ...	168-169
Table SCT-II		
Part A	Age and marital status for Scheduled Castes ...	170-173
Part B	Age and marital status for Scheduled Tribes ...	174-177
Table SCT-III		
Part A	Education *in urban areas only* for Scheduled Castes and Scheduled Tribes	178-179
Part B	Education *in rural areas only* for Scheduled Castes and Scheduled Tribes	180
Table SCT-IV		
Part A	Religion for Scheduled Castes	181
Part B	Religion for Scheduled Tribes	181
Table SCT-V	Sample households engaged in cultivation classified ... by interest in land and size of land cultivated *in rural areas only* for Scheduled Castes and ... Scheduled Tribes	182

		Pages
SC–SPECIAL TABLE FOR SCHEDULED CASTES ONLY AND ST–SPECIAL TABLES FOR SCHEDULED TRIBES ONLY ...		**183-186**
Table SC–I	Persons not at work classified by sex, type of activity and educational levels for Scheduled Castes ..	183
Table ST–I	Mother Tongue and bilingualism for Scheduled Tribes	184-185
Table ST-II	Persons not at work classified by sex and type of activity for Scheduled Tribes	186
VILLAGE AND TOWN DIRECTORY		**187-327**
APPENDICES TO TOWN AND VILLAGE DIRECTORY		**329-364**

PART II

OTHER DISTRICT STATISTICS ...		**365-405**
Table 1.1	Monthly rainfall and rainy days	366-369
Table 1.2	Mean Maximum, Highest, Mean Minimum and Lowest Temperature recorded at Jabalpur Observatory	370
Table 2A.1	Land utilisation statistics	371
Table 2A.2	Area under principal crops	372
Table 2A.3	Gross area of crops irrigated and total and net area irrigated	373
Table 2A.4	Gross area irrigated by source of irrigation ...	373
Table 2A.5	Major and medium irrigation projects	375
Table 2A.6	Yield rates of Principal crops per acre in lbs. ...	375
Table 2B.1	Fortnightly wholesale price quotations of staple food grains	376-377
Table 2B.2	Daily wages (in Rupees) paid to males, females and non-adults separately for skilled and unskilled persons in specific agricultural and non-agricultural occupations	378-381
Table 2C.1	Statistics of livestock and agricultural implements ...	382
Table 2C.2	Taccavi Loans distributed	382
Table 2D.1	Statistics of Co-operative Societies	383
Table 2D.2	Statistics of Insurance and National Savings ...	383
Table 2D.3	Employees State Insurance Statistics	384
Table 2D.4	List of Banks	384
Table 2E	Consumer price index number for working class ...	385

		Pages
Table 3.1	Statistics of criminal justice	386
Table 3.2	Strength of Police and jails	386
Table 3.3	Annual receipts under certain heads of revenue	386
Table 3.4	Land revenue for the decade	387
Table 3.5	Statistics of registration	387
Table 3.6	Statistics of Local bodies	387-389
Table 4.1	Community Development Coverage	390
Table 4.2	Allotment and expenditure during first and second Five Year Plans	390
Table 5.1	Education statistics	391
Table 5.2	Statistics about Colleges	391-394
Table 5.3	Statistics of Journals	395
Table 6A.1	Health statistics	395
Table 6A.2	Number of persons who availed of family planning methods	396
Table 6A.3	Vaccination Statistics	396
Table 6A.4	B. C. G. Campaign	396
Table 6A.5	Progress of National Malaria Eradication Programme	396
Table 6B.1	Births and deaths classified by Sex, *in rural / urban areas separately*	397
Table 6B.2	Deaths in the District from Selected Causes	397
Table 7.1	Communication Statistics--Roads	398
Table 7.2	Distance from Jabalpur to the headquarters of contiguous Districts, Divisional headquarters, State Capitals. Towns and all Cities having more than one million population	399
Table 7.3	Post Offices. Telegraph and Public Call Offices	400-402
Table 7.4	List of Railway Stations	402
Table 8.1	List of Important Fairs and Melas	403
Table 8.2	List of Cinema Houses	404
Table 8.3	List of Printing Presses	404
Table 8.4	Important Events	405

MAPS

JABALPUR DISTRICT	**Frontispiece**
1 Murwara Tahsil	**Facing page** 189
2 Sihora Tahsil	,, 221
3 Patan Tahsil	,, 261
4 Jabalpur Tahsil	,, 287

ERRATA

Page No.	Table	Particulars	Col. No.	For	Read
1	2	3	4	5	6
1	A-I	After Murwara (M)	1	Tikuri Town Ship	Tikuri Factory Town Ship
2	A-II	Year 1961	5	-21.83	+21.83
14	B-IV-B	Major Group 02 (T)	12	8	18
14	B-IV-B	Major Group 02(U)	12	14	4
14	B-IV-B	Major Group 22 (U)	7	580	610
14	B-IV-B	Major Group 22 (U)	9	161	131
14	BI-V-B	Major Group 28 (U)	7	709	679
14	B-IV-B	Major Group 28 (U)	9	693	723
22	B-IV-C	After Minor Group 347	1	848	348
23	B-IV-C	In Minor Group 395	14	13	3
29	B-V	After Family 004	2	Family 006	Family 005
34	B-V	In Family 202 After (T)	2	VII	VIII
35	B-V	Group 30 in Category VII	7	9,825	9.885
40	B-V	Family 694 After (T)	2	VII	VIII
43	B-V	Family 759 After Category V	2	VII	VI
44	B-V	Family 795 After (T)	2	IV	VI
55	B-V	Family 319 Category VII	5	8	2
66	B-VI	Division 7&8 After age Group 0-14 ...	2	15-33	15-34
70	B-VII-B	In P. W. Major Group 22 After Division 2 & 3	1	Blank	Major Groups
70	B-VII-B	In P. W. Major Group '31' After A. W. Division "O". ...	1	Blank	Major Group
71	B-VII-B	In P. W. Major Group 80 A. W. Division 2 & 3 After Major Group 22	1	Blank	23
71	B-VII-B	In P. W. Major Group 80, A. W. Division 2 & 3 After Major Group 22	2	Blank	1

1	2	3	4	5	6
71	B-VII-B	In P. W. Major Group 80, A. W. Division 2 & 3 After Major Group 22	3	Blank	...
72	B-VII-B	Jabalpur District (R) P. W. Division 'O'.	2	39,927	3,927
72	B-VII-B	Jabalpur District (R) P. W. Major Group 04 After Major Group 20 ...	1	Blank	21
72	B-VII-B	Jabalpur District (R) P. W. Major Group 04 After Major Group 20	2	Blank	...
72	B-VII-B	Jabalpur District (R) P. W. Major Group 04 After Major Group 20	3	Blank	1
72	B-VII-B	Jabalpur District (R) P. W. Major Group 34-35 ...	2	040	2,040
73	B-VII-B	Jabalpur District (U) P. W. Major Group 22 After Division 2&3	1	Blank	20
73	B-VII-B	Jabalpur District (U) P. W. Division 4 After Division 2&3 Major Group 22 ...	1	2	22
73	B-VII-B	Jabalpur District (U) P. W. Division 4 After Division 2&3 Major Group 22 ...	2	24	4
74	B-VII-B	P. W. Major Group 50 After A. W. Division	1	Blank	Major Group
74	B-VII-B	P. W. Division 9	3	3,600	3,600
74	B-VII-B	P. W. Major Group 90 ...	2	4,943	4,493
122	E-I	Jabalpur District (T)	6	3,384	3,284
135	E-III	In Minor Group 341 Urban (T)	8	1	...
135	E-III	In Minor Group 341 Urban (T) ...	9	...	1
135	E-III	In Minor Group 341 (U) All fuels	8	1	...
135	E-III	In Minor Group 341 (U) All fuels	9	...	1
135	E-III	In Minor Group 341 (U) Electricity	8	1	...
135	E-III	In Minor Group 341 (U) Electricity	9	...	1

1	2	3	4	5	6
148	E-III	Sihora Tahsil (U) After Minor Group 369	1	38	384
148	E-III	Sihora Tahsil (U) After Minor Group 384	1	38	388
162/163	E-IV	Table Heading	...	Distribution of Census Houses used wholly or partly as dwellings by wall and roof materials	Distribution of Sample Households living in Census Houses used wholly or partly as dwellings by predominant materials of wall and predominant material of roof (Based on 20% Sample)
162	E-IV	Column Heading	3	Total no. of Census Houses	Total no. of Census Households
162/163	E-V	Table Heading	...	Households classified by number of members and by number of rooms occupied	Sample Households classified by number of members and by number of rooms occupied (Based on 20% Sample)

NOTES AND EXPLANATIONS

This note gives the meanings and explanations of terms and concepts used in this Handbook. This is necessary because, without a proper grasp of the meanings of such simple concepts as building, house, household, worker, etc., it is not possible to appreciate the data presented in the Handbook. Thus, one who does not know that an unpretentious hut in the thick of Bastar forests with unplastered bamboo walls and a thatch roof and with space hardly enough for two cots is not a whit less of a building than the Indian versions of the skyscrapers in one of the metropolitan cities, or that a central jail housing all manner of criminals and shady characters is as much a household as the household of the most pious and god-fearing citizen in the State, may not be able to appreciate what exactly the figures represent. Besides explaining the terms and concepts, the note also contains brief notes on the salient and peculiar features of some of the Census tables presented in this Handbook.

Census.—The Census in India is a decennial operation taking place in February-March of the first year of every decade. It ensures coverage of *all* members of the population irrespective of age. The operations constituting a *Census* involve, besides counting of heads, the counting of numerous attributes of the person counted. These are demographic, social, economic and cultural in nature. The number of these attributes regarding which information is recorded has been increasing from census to census and is limited only by considerations of cost, time and organisation.

Population.—The important thing about a population is that it is dynamic. It is a constantly changing entity. These changes take place by the natural processes of birth and death as well as by migration. A statement of population has therefore little sense unless the point of time to which it relates is also stated. A population figure is correct only for a particular point of time; and, even though in practice one may omit to indicate this point of time, one should none the less be clear about it. The population figures presented herein refer to the sunrise of 1st March, 1961, unless otherwise stated.

Rural-Urban Classification:—Data collected at a Census is usually presented separately for the rural and urban areas. A 'town' or a 'town-group' constitutes an urban area. A 'town' in the 1961 Census was either (i) a municipality, cantonment or corporation; or (ii) a habitation with a population at least of 5,000 with atleast three-fourths of the adult male population being engaged in non-agricultural pursuits. The rural-urban classification, being operationally cardinal and prior in point of time to the census count, had to be tackled earlier and a list of 219 towns in the State was therefore, prepared much earlier than the census proper. This included 28 habitations which were tentatively treated as towns, the intention being that, after the 1961 Census data became available, their cases would be re-examined. Later on, however, no modification was made in the list, even though 7 towns did not satisfy either the minimum population criterion or the one based on the ratio of non-agricultural adult males being 75% or greater. These are Gogaon in West Nimar, Datla Bandhi in Chhindwara (both under 5,000 in population); and, Icchawar, Patan, Pendra, Akaltara, Arang respectively in Sehore, Jabalpur, Bilaspur, Bilaspur, and Raipur Districts (not satisfying the economic criterion). The reason for not disturbing the original list of towns was that as many as 14 habitations which did not satisfy one or the other of the criteria laid down earlier managed to sneak into the list of towns as municipalities, and inclusion of seven more such towns was not supposed to introduce greater demographic distortion than was already present. The cases of Chachaura-Binaganj town in Guna District and Sardarpur-Rajgarh in Dhar District are peculiar in that each of these two municipal towns consists of two distinct habitations separated by 2 miles in the first and 3 miles in the second case.

All areas, which were not urban were rural. They consisted of 'villages'. A very large majority of the census villages were 'revenue villages', which had well demarcated or recognised boundaries, and which included not only the inhabited portion (or portions) but also agricultural land and uninhabited waste (or other) lands. The census village was thus not synonymous with a habitation or a dwelling; in fact, a village could contain two or more distinct habitations separated by considerable distances known variously as 'tola' or 'mazra' or 'para'. Besides, in many districts there were forest villages, situated inside Reserved forests and without clearly demarcated boundaries. The areas entered against these villages in the Village Directory are thus only approximate. It is to be noted that being, as observed by Martin [Census Superintendent (old) Madhya Pradesh, 1911 and Census Commissioner for India, 1921] arbitrary and irregular units of

area, carved out chiefly for revenue and administrative purposes, there are many revenue villages which do not have any habitation. They are not, therefore, of much demographic interest, and their inclusion in the Village Directory is only for a proper tally of area aggregates.

A—General Population Tables:

There are four main tables and three appendices in this series.

Table A-1.—This table presents the basic figures relating to area, houses and population separately for the rural and urban areas of each district, each tahsil, and for each city, towngroup or town. The area figures used in the table for the district and the tahsils are those furnished by the State Director of Land Records. In case of the district, the area figures furnished in 1962 by the Surveyor-General, India are also given. The Surveyor-General does not furnish area figures for tahsils. In case of cities and towns the area figures are furnished by the local urban authority (if any) in charge of the municipal administration, or by the local revenue authorities. Except in case of Raipur and Sagar districts, there is no agreement between the area figures for the district furnished by the Director of Land Records and the Surveyor-General, India. These differences arise principally from the differences in the methods adopted by the two agencies in measuring and computing the area.

In the case of eighteen districts (Bastar, Raipur, Durg, Raigarh, Bilaspur, Surguja, Balaghat, Seoni, Chhindwara, Mandla, Narsimhapur, Jabalpur, Sagar, Hoshangabad, Betul, East Nimar, Tikamgarh and Panna), only the district 'total' and 'rural' figures for area include the forest area; the figures for forest area were not available for individual tahsils in these districts, and hence the tahsilwise area figures for these districts do not include forest area. This fact is important particularly for appreciating the district and tahsil population density figures of these districts. The population density (*i.e.*, persons per square mile) given in column 4 of the table is calculated on the basis of the figures of area supplied by the State Directorate of Land Records.

Occupied Residential House.—This is a Census house which was actually occupied at the time of enumeration for residential purposes either partly or fully. The concept of 'Census house' together with the allied concepts of 'building' and 'household' are dealt with later in this note.

Town Group.—The introduction of the concept of "towngroup" is a new feature of the 1961 Census. One kind of 'towngroup' has its basis in what may be called demographic prognosis, this being that a particular group of towns is situated in such a way, and exhibits some interconnecting features of such a kind, that they can be considered a single demographic entity whose organic nature is likely to become more and more evident in the future. Examples are: Bhopal City with Bairagarh in the West and Heavy Electricals Township in the East; and Durg Town and Bhilai Industrial Township. The other type of towngroup is a group only in name in the sense that it represents a group of localities which geography unites but definition separates. Examples are Sagar Towngroup consisting of Sagar Municipality and Sagar Cantt., and Jabalpur Towngroup (consisting of Jabalpur Corporation, Jabalpur Cantt. and Khamaria). In both these instances, the urban complex is single and continuous, but as each corporation or cantonment is a separate town by definition, it gets split up in the Census into more than one town. In Madhya Pradesh there are six towngroups in all; three of them belong to the first type: Bhopal in Sehore District: Murwara in Jabalpur District and Durg in Durg District; the other three belong to the second type, Pachmarhi in Hoshangabad District, Sagar in Sagar District and Jabalpur in Jabalpur District.

Houseless & Institutional Population:—"Houseless population" means those who did not live and were not enumerated, in Census-houses at the last Census. Obviously these swell the ranks of the social destitutes who, to speak in every day parlance do not have even a roof over their heads, but live under the shade of trees or bridges or on pavements. "Institutional population" means the population that was enumerated in institutions at the last census *i.e.*, in hostels, jails, boarding houses, hospitals etc.

Class of Towns.—Towns are classified into six classes as below according to their population sizes:—

Class	*Population range*
I	100,000 and above
II	50,000—99,999
III	20,000—49,999
IV	10,000—19,999
V	5,000—9,999
VI	Below 5,000

Towns of Class I are also known as Cities.

"Status" of a town means the authority in charge of its local urban administration. Thus a town could have a Municipal Corporation; a Municipality, a Cantonment Board, a Gram Panchayat, a Town or Notified Area Committee, etc.

B—(*i*) *General Economic Tables.*—This series includes 22 tables containing information on certain economic aspects of the population. The concepts involved have undergone significant changes as compared with the 1951 and earlier Censuses. In the 1951 and earlier censuses or at any rate in the last few censuses income or economic independence (and dependence) were treated as the criteria for denoting the economic status of a person. Separate account used to be taken of all persons who were economically independent and of those who were economically dependent. An intermediate category of economic semi-independence was also introduced in the 1931 Census. This consisted of the 'earning dependents' of the 1951 Census and even there the element of income was present. This income-based classification seems to have not infrequently resulted in a suppression of information relating to those who worked in household economic activities but did not actually earn any income like men other than the head of the household and women of the family or children working at the family cultivation or cottage industry but not earning any incomes. The 1961 Census introduced the concept of work and totally abandoned the 'income' approach. Thus all people who worked (*i.e.*, were "economically active") including family workers who were not in receipt of any income, & working children who did not earn enough for their maintenance were treated as workers. On the other hand such persons as a receiver of rents on immovable property, or of interest on securities deposited in a bank, and doing no other work, were treated as non-workers. Persons professionally engaged in anti-social activities (*i.e., thieves, robbers, prostitutes, beggars, etc.*) were, however, not treated as workers. The approach to the concept of "work" was pragmatic and numerous illustrations were given to clarify the concept. The basis of work was held to be satisfied in the case of seasonal work *i.e.*, work at cultivation, livestock, dairying or household industry if the person has had some regular work of more than one hour a day throughout the greater part of the working season. In the case of regular employment in any trade, profession, service, business or commerce the basis of work was satisfied if the person was employed during any of the fifteen days preceding the day on which he was visited by the Census enumerator. A person who was working but was absent from his work during those fifteen days or for a longer period owing to illness or other causes was treated as worker. Work included not only actual physical work but also effective supervision and direction of work.

The Working Categories:—The primary classification of the population is by means of a simple dichotomy into workers and non-workers. The former is further sub-divided into nine sub-classes or working categories of the Census. These are listed below; the correspondence with the Standard National Industrial Classification is also indicated.

	CENSUS WORKING CATEGORY	CORRESPONDING DIVISION OR MAJOR GROUP OR MINOR GROUP OF NIC
I	Workers in cultivation	Minor Groups 000, 001, 002, 003, 004,
II	Agricultural Labourers	The same as in I above
III	Workers in mining, quarrying, live-stock, forestry, fishing, hunting and plantations, orchards and allied activities	Major Groups 01, 02, 03 and 04 and Division 1; Minor Groups 005, 006, 007, 008, 009 (if not classifiable as household industry)
IV	Workers in household industry ...	Minor Groups 005 to 009, 013, 014, 015, 020 to 026, 031, 032, 040 to 048, 107, Divisions 2 & 3 (excepting Minor Groups 201, 217, 218, 232, 252, 260, 290, 324, 325, 338 and 380) if on a household scale
V	Workers in manufacturing other than household industry ...	Divisions 2 & 3
VI	Workers in construction ...	Division 4
VII	Workers in Trade and Commerce ...	Division 6
VIII	Workers in Transport Storage and Communications ...	Division 7
IX	Workers in other services .	Divisions 5, 8 & 9

The only term requiring explanation is household industry, the others being self-explanatory. As regards household industry, a three-fold test was laid down, *viz*:—

(a) "Household Industry" should consist of manufacture, processing or servicing and may include sale but should not be confined simply to buying and selling. At least part of the goods offered for sale from the household should be manufactured or processed by members of the household.

(b) "Household Industry" should be on the household scale where the workers mainly will be the Head of the household himself and/or members of the household, the role of hired workers from outside being of secondary importance. Thus, in any Household Industry, members of the household should be *in a position to lend a hand* in the industry whenever they find the time in the course of their daily chores. Household Industry cannot, therefore, be on the scale of a *registered factory* but can use machinery and employ power like steam engine or oil engine or electricity to drive the machinery.

(c) Location also is important, for proximity decides participation by members of the household. In a village this participation is possible if the Household Industry is located at home or within the village because village organisation is such as makes it possible for members of the household to move about freely in the village to look after their work. In urban areas such free movement is not possible, and therefore, for household industry in urban areas we should consider only those industries which are located or at least the major part of whose work is located at home.

Class of Worker:—A worker, other than a cultivator, agricultural labourer or a worker at household industry could be: (i) an Employer, that is, who hires one or more persons in his work; (ii) an Employee, that is, who does his work under others for wages or salary in cash or kind; (iii) a Single Worker, that is, who is doing his work without employing others, except casually, and without the help of other members of the family, except casually (this includes workers working as members of a co-operative); and (iv) a Family Worker, that is, who is doing his work in his own family without wages or salary in cash or kind. A person could be an employee in a household industry also.

PRINCIPAL AND SECONDARY WORKER:

Table B-VII Part A and Part B involve the concepts of principal and secondary work. For every worker the principal work had to be indicated in the case of a person who was engaged in more than one work, and also the secondary work if he was engaged in two or more than two productive activities. The concepts of primary and secondary work had nothing to do with the income accruing to a person from his work. The principal work of a person was that activity which took up most of his time; similarly the secondary work (in case a person was engaged in two or more than two kinds of work) was that which took up less time than the principal work but greater than the other kinds of work. Unless specifically stated to the contrary in the table heading itself the tables in the Handbook are based on the principal work of a person.

Non-workers:—The non-working section of the population also was divided into eight classes according to the nature of their activities. Thus a non-worker could be (i) a full time student or child attending school, (ii) a person engaged in home duties (like a housewife or other adult female who does no other work) (iii) dependent including an infant or child not attending school, a person permanently disabled from work because of illness or old-age; (iv) a retired person who is not employed again, rentier, a person living on agricultural or non-agricultural royalty, rent or dividend, or any other person of independent means for securing which he does not have to work and who does no other work; (v) a beggar, vagrant or independent woman without indication of source of income and others of unspecified source of existence; (vi) a convict (not an undertrial who was to be recorded for the work he did before being admitted to Jail); (vii) persons who were seeking employment for the first time; and (viii) persons who previously had worked, but were out of employment, and were again seeking work.

Education Levels:—A person was treated as illiterate if he did not satisfy the test of literacy, this meaning the ability both of reading and writing. The test of reading was held to be satisfied if a person could read printed matter or easily legible manuscripts. The test of writing was the ability to write a simple letter. The minimum educational level is primary or junior basic, and this includes all persons who have passed this examination but have not passed the next higher level examination *i.e.*, matriculation or higher secondary. Persons who had formal schooling but had not passed the primary or junior basic level examination were literates without any educational levels. A person belonging to any particular educational level means a person who has passed the examination denoting that level.

INDUSTRIAL AND OCCUPATIONAL CLASSIFICATION OF WORKERS:

Workers have also been classified according to their occupation and industry. The concepts of 'industry' and 'occupation' are of fundamental importance in connection with all economic activity and it is necessary that they should not be confused with each other. By "industry" is meant the sector of economic activity in which a worker is engaged *e.g.*, the textile industry, mining industry, etc., whereas by 'occupation' is meant the exact function that a worker performs in that sector *e.g.*, fitter, carpenter, typist, etc. Occupation thus is "a trade, profession or type of work performed by an individual independent of the worker's industry, status or years of experience".

THE INDIAN STANDARD INDUSTRIAL CLASSIFICATION (I. S. I. C.):

The industrial classification used in some of the economic tables of this hand-book is the 'Standard Industrial Classification' prepared by the Ministry of Labour and Employment, Government of India. Under this scheme of classification, the whole range of economic activity is divided into nine 'divisions', and a code number is given to each. The first digit of the code number of any specific economic activity stands for the 'Division' under which that activity is classified. Each division is then divided into a number of major groups not exceeding ten. The first and second digits of the code number represent the division and the major group into which an economic activity is classified. Each major group is again sub-divided into a number of minor-groups not exceeding ten, and the first, second and third digits in the code number of any economic activity represent the division, the major group and the minor group into which it is classified. To illustrate, the industrial 'code', '261', represents an economic activity corresponding to minor group 261 in major-group 26 of Division 2. A reference to the Standard Industrial Classification will show that the minor group code stands for the economic activity 'Dying and bleaching of silk' in the major group 'Textiles Silk' of the Division: 'Manufacturing'. The 'Divisions', 'Major Groups' and 'Minor Groups' of the Standard Industrial Classification are printed immediately after this note as Appendix I.

NATIONAL CLASSIFICATION OF OCCUPATIONS (NCO):

Table B-V gives the occupational classification by sex of persons at work other than cultivation. This classification is based on the 'National Classification of Occupations' prepared by the Ministry of Labour and Employment, Government of India. Each *occupation* is represented by a code number containing a number of digits (extending in the NCO upto 5). We have used only the three digit Code number for classifying occupation. All occupations are divided into ten divisons to each of which a digit is allotted. The first digit of the code number of an occupation stands for the 'Division' into which it is classified. Each division is then sub-divided into a number of groups not exceeding ten. The first and second digits of the code number represent the 'Division' and 'Group' into which an occupation is classified. Each group again is divided into a number of families not exceeding ten and the first three digits of the code number stand for the division, group and family into which an occupation is classified. To illustrate, the code number 911 stands for the family 911 (Cooks, cook-bearers, domestic and institutional) included in the Group 91 (Housekeepers, Cooks, Maid and related workers) included in the 'Division' 9 (Service, Sport and Recreation workers). The Divisions, Groups, and Families of the National Classification of Occupations are printed after this note as Appendix II.

It may be mentioned that the three digit industrial code can easily be extended into a four-digit code on the principles illustrated earlier to secure greater precision in the classification of the economic activitity of a worker. This has in fact been done in case of workers at household industry, and these four-digit code numbers have been used in Table B XIV Part B.

B—(ii) Household Economic Tables:—Tables belonging to this series differ from others in two respects: (i) they have been prepared from information recorded on the household schedules, while the other tables are prepared from information recorded on the individual slips; (ii) whereas the other tables are based on the total population, the tables in this series are prepared from the data contained in a 20% sample of all households. The instructions for selecting the sample are reproduced below:—

"Every fifth household from the starting random household will be selected to make a 20% sample. The sample household will be marked continuously for rural areas of a tahsil/taluka and for urban areas of a district *i.e.*, households left over in a household pad should be carried over to the next household schedule pad for the selection of sample households.

"Before making the sample households the household schedule pads should be arranged in the order of location code numbers of villages in a Taluka or Tahsil in the case of a rural area and in the order of location code numbers of towns in a district for urban areas. The first sample household should be chosen randomly among the first five households in the first household schedule pad and stamped (s) as selected. This random number (random start) should be chosen separately for rural areas of each taluka/tahsil and for

the urban area of the district. From the first random household every fifth household should be continuously stamped as selected..... The sample should be continuously marked for all the pads of villages in a tahsil and urban areas in a district. If in a particular household schedule pad at the end, some households (these will be four or less) are left after marking of the sample household, the housedolds left over should be carried over to the next household schedule pad and the appropriate household in that pad should be marked as a sample household".

C.—Social and Cultural Tables:

This series contains 8 tables of which Table C-1 is prepared from data abstracted from the 20% sample of households.

Marital Status:—As regards marital status a person could be (i) never married, (ii) married, (iii) widowed and (iv) divorced or separated. The figures given do not necessarily indicate the legal position. Thus, persons who lived together as man and wife and who were regarded as such by society were treated as 'married' even though there might not be any legally valid marriage between them.

Age.—The age of a person was recorded in completed years as on the last birth day at the time of enumeration, so that a child who had not completed a year of its existence was recorded as of age '0' Inspite of the best efforts, distortion of ages is common phenomenon in Indian Census. This distortion is ascribable to the combined effect of a variety of causes like, for example, digit-preference, age-bias and estimation error and its most obvious manifestation is the heaping of the ages at digits ending in 0 or 5 and in even rather than in odd numbers.

Mother Tongue:—Mother tongue is the language spoken in childhood by a person's mother to the person, or mainly spoken in the household.

Religion:—Separate figures are given only for the six main religions: Hindu, Muslim, Jain, Sikh, Christian and Buddhist. Figures for persons professing other religions have been clubbed together under the head: Other Religions and persuasions'

Scheduled Castes and Scheduled Tribes:—In view of the constitutional safeguards guaranteed to persons belonging to scheduled castes and scheduled tribes with a view to ameliorate their social and economic condition, basic census figures are for the first time being published separately for each scheduled caste and scheduled tribe. A scheduled caste or a scheduled tribe means a caste or a tribe included in the Order issued by the President of India under Articles 341 (1) and 342 (1) of the Constitution, amended, if necessary in accordance with Articles 341 (2) and 342 (2) thereof. It should be remembered that the population of a particular scheduled caste or tribe as given in the tables does not necessarily mean the entire population of that caste or tribe in the district. This is so because scheduling of a caste or tribe under the Constitution is *territorial* so that a caste or a tribe scheduled in a district, (or a tahsil or tahsils of a district) is not necessarily a scheduled caste in other districts (or other tahsils of the same district). Thus Gond is a scheduled tribe in all tahsils of Jabalpur District except Jabalpur Tahsil so that the figures for Gond population in Jabalpur District exclude the Gonds of Jabalpur Tahsil. Secondly, some of the scheduled tribes have not been given independent status in some parts of the State by the Order but have been clubbed together with some major tribe, while, in other parts of the State, they have not been so clubbed but have been included as distinct scheduled tribes. Thus, in the districts of the Mahakoshal region of the State, the tribe Agaria has been clubbed, along with many another, with Gond as the latter's sub-tribe. In these districts, therefore, figures relating to Agaria tribe, whose ethnic identity with Gond is controversial, do not appear independently in the tables of these districts, but are included in the figures for Gond. In the Vindhya Pradesh region, however, Agaria is Scheduled tribe in its own right and in the districts belonging to that region Agaria population appears separately in the relevant tables.

Religion of Scheduled Castes and Tribes:—A scheduled caste can exist only in Hindu and Sikh religions and in no other religion. A scheduled tribe, however, may be found in any religion.

E—Housing Tables:—The Handbook includes five tables on housing. In using these tables, it should be remembered that they are prepared from the data on households abstracted from the 'Houselists'. Tables E-I and E-III are based on the full count while table E-II, E-IV and E-V are prepared from a 20% sample of households entered in the Houselists. Houselisting was non-synchronous with census proper, having taken place in the month of September-October, 1960, about five month before the reference date of the Census. Also, the population of households entered in the houselists is not necessarily identical with the population of households in respect of which household schedules were filled at the time of the Census. Thus the samples of households drawn from the household schedule, and from the house lists are different samples.

The instruction for drawing the 20% sample of households from the houselists are reproduced below:—

"Before marking the sample households the Houselists should be arranged in order of location code numbers in the case of rural areas for tahsil etc., and in the case of urban areas other than towns with population of 50,000 and over. In the case of towns with population of 50,000 and over the Houselists should be arranged in order of blocks. The first sample household should be chosen randomly among the first five households in the first Houselist. From that every fifth household from the first random household should be continuously marked..... The sample should be marked continuously for all the Houselists. If in a particular Houselist at the end two households are left after the marking of the sample households then these households should be carried over to the next Houselist and the third household in that list should be marked as sample households".

Census House and Census Households:—The concepts of "building" "house" and "household" are important and differ somewhat from their connotations in common speech. A building refers to the entire structure on the ground. A census house is a structure or part of structure inhabited or vacant or a dwelling, a shop, a shop-*cum*-dwelling or place of business, workshop, school etc., with a separate entrance. A census house was thus a building, or part of a building with a separate entrance. A census house could have a variety of uses, residential as well as non-residential; or it might be vacant (at the time of houselisting).

A household was defined as "a group of persons who commonly live together and would take their meals from a common kitchen unless the exigencies of work prevented any of them from doing so." A household necessarily lived in a census house or part of a census house. The definition of a household was broad enough to include all persons living together in a census-house and dining from the same kitchen, even if they were not related to one another. Such were the institutional households, like jails, hostels, hospitals etc. The house in which a household lived could either be owned or rented. All census-houses which were not owned by the households living in them were treated as 'rented' even though no rent was being actually paid.

"Factory" and "Workshop":—As is clear from its definition, a Census house could be a workshop. A workshop is a place where some kind of production, repair or servicing goes on, or where goods or articles are made and sold. A bigger workshop which was either registered under the Indian Factories Act or was of the scale of a registered factory was returned as a factory. For a manufacturing, repairing or servicing establishment to be registered under the Indian Factories Act, it should have ten or more workers if using power and twenty or more workers if not using power.

VILLAGE DIRECTORY AND ITS APPENDICES:

Village Directory:—The Village Directory corresponds to the Primary Census Abstract of the 1951 Census. It gives for each village of the district: (a) information relating to area, census houses, households, scheduled castes and scheduled tribes and literacy; and (b) the classification of the population into workers and non-workers, and again 'workers' into their 'Industrial Categories' separately for both the sexes. For facilitating comparison with the Census Handbook of 1951 the serial number at which the village is to be found in 1951 Handbook is also given. A new feature introduced in this Census is the presentation of additional information about each village relating to schools, hospitals, child and maternity welfare centres, medical practitioners, electricity, post and telegraph offices etc. This has been done by entering symbols against the name of each village. Another novel feature is the presentation in eleven appendices of useful information relating to villages and towns *i.e.*, industrial establishments, places situated on bus routes, or within five miles of a railway station, places having pucca wells, markets, public reading rooms, drains etc.

To enable the reader to locate the village in the Village Directory without much difficulty, an alphabetical index of village names is given. This gives for each village the 1961 location code number of the village (in the Village Directory, villages are arranged according to their Location Code Numbers); and its location code number in the 1951 Hand-book.

APPENDIX—I

STANDARD INDUSTRIAL CLASSIFICATION

This classification groups the industries into

9 Divisions

45 Major Groups

343 Minor Groups

The divisions, major groups and minor groups with their Code numbers are listed below.

Major Group (Code)	Description	Minor Group (Code)
	Division O—Agriculture, Livestock, Forestry, Fishing and Hunting.	
00	Field Produce and Plantation Crops:—	
	Production of cereal crops (including Bengal gram) such as rice, wheat, jowar, bajra, maize	000
	Production of pulses such as arhar, moong, masur, urd, khesari, other gram	001
	Production of raw jute and kindred fibre crops	002
	Production of raw cotton and kindred fibre crops	003
	Production of oilseeds, sugarcane and other cash crops	004
	Production of other crops (including vegetables) not covered above	005
	Production of fruits and nuts in plantation, vines & orchards	006
	Production of wood, bamboo, cane reeds, thatching grass etc.	007
	Production of juice by tapping palms	008
	Production of other agricultural produce (including fruits and nuts not covered by code number 006 & flowers) not covered above	009
01	Plantation Crops:—	
	Production of tea in plantation	010
	Production of coffee in plantation	011
	Production of rubber in plantation	012
	Production of tobacco in plantation	013
	Production of ganja, cinchona, opium	014
	Production of other plantation crops not covered above	015
02	Forestry and Logging:—	
	Planting, replanting and conservation of forests	020
	Felling and cutting of trees and transportation of logs	021
	Preparation of timber	022
	Production of fuel including charcoal by exploitation of forest	023
	Production of fodder by exploitation of forests	024
	Production of gums, resins, lac, barks, herbs, wild fruits and leaves by the exploitation of forests	025
	Production and gathering of other forest products not covered above	026
03	Fishing:—	
	Production of fish by fishing in sea	030
	Production of fish by fishing in inland waters including the operation of fish farms and fish hatcheries	031
	Production of pearls, conch, shells, sponges by gathering or lifting from sea, river, pond	032
04	Livestock and Hunting:—	
	Production and rearing of livestock (large heads only) mainly for milk and animal power such as cow, buffalo, goat	040
	Rearing of sheep and production of wool	041
	Rearing and production of other animals (mainly for slaughter) such as pig	042
	Production of ducks, hens and other small birds, eggs by rearing and poultry farming	043
	Rearing of bees for the production of honey, wax, and collection of honey	044
	Rearing of silk worms and production of cocoons and raw silk	045
	Rearing of other small animals and insects	046
	Trapping of animals or games propagation	047

Major Group (Code)	Description	Minor Group (Code)
	Production of other animal husbandry products such as skin, bone, ivory & teeth	048
	Division 1—Mining and Quarrying:—	
10	Mining and Quarrying:—	
	Mining of coal	100
	Mining of iron ores	101
	Mining of gold and silver ores	102
	Mining of manganese	103
	Mining of mica	104
	Mining of other non-ferrous metallic ores	105
	Mining of crude petroleum and natural gas	106
	Quarrying of stone (including slate), clay, sand, gravel, limestone	107
	Mining of chemical earth such as soda ash	108
	Mining and Quarrying of non-metallic products not classified above such as precious and semi-precious stones, asbestos, gypsum, sulphur, asphalt	109
	Division 2 & 3—Manufacturing:—	
20	Foodstuffs:—	
	Production of rice, atta, flour, etc. by milling, Dehusking and processing of crops and foodgrains	200
	Production of sugar and syrup from sugarcane in mills	201
	Production of indigenous sugar, gur, from sugarcane or palm juice and production of candy	202
	Production of fruit products such as jam, jelly, sauce and canning and preservation of fruits	203
	Slaughtering, preservation of meat and fish and canning of fish	204
	Production of bread, biscuits, cake and other bakery products	205
	Production of butter, ghee, cheese and other dairy products	206
	Production of edible fats and oils (other than hydrogenated oil)	207
	Production of hydrogenated oils (Vanaspati)	208
	Production of other food products such as sweet-meat and condiments, muri, murki, chira, khoi, cocoa, chocolate, toffee, lozenge	209
21	Beverages:—	
	Production of distilled spirits, wines, liquor from alcoholic malt, fruits and malts in distillery and brewery	210
	Production of country liquor	211
	Production of indigenous liquor such as toddy, liquor from mahua, palm juice	212
	Production of other liquors not covered above	213
	Production of aerated and mineral water	214
	Production of ice	215
	Production of ice-cream	216
	Processing of tea in factories	217
	Processing of coffee in curing works	218
	Production of other beverages	219
22	Tobacco Products:—	
	Manufacture of bidi	220
	Manufacture of cigars and cheroots	221
	Manufacture of cigarette and cigarette tobacco	222
	Manufacture of hookah tobacco	223
	Manufacture of snuff	224
	Manufacture of jerda and other chewing tobacoo	225
	Manufacture of other tobacco products	226
23	Textile—Cotton:—	
	Cotton ginning, cleaning, pressing and baling	230
	Cotton spinning (other than in mills)	231
	Cotton spinning and weaving in mills	232
	Cotton dyeing, bleaching	233
	Cotton weaving in power looms	234
	Cotton weaving in handlooms	235
	Manufacturing of khadi textile in handlooms	236
	Printing of cotton textile	237
	Manufacturing of cotton nets	238
	Manufacturing of cotton, cordage, rope and twine	239

Major Group (Code)	Description	Minor Group (Code)
24	Textile—Jute:—	
	Jute pressing and baling	240
	Jute spinning and weaving	241
	Dyeing and bleaching of jute	242
	Printing of jute textile	243
	Manufacture of other products like rope, cordage from jute and similar fibre such as hemp, mesta	244
25	Textile—Wool:—	
	Wool baling and pressing	250
	Wool cleaning and processing (scouring)	251
	Wool spinning and weaving in mill	252
	Wool spinning other than in mills	253
	Wool weaving in powerloom	254
	Wool weaving in handloom	255
	Embroidery and art work in woollen textile	256
26	Textile—Silk:—	
	Spinning and weaving of silk textile in mill	260
	Dyeing and bleaching of silk	261
	Spinning of silk other than in mills	262
	Weaving of silk textile by power loom	263
	Weaving of silk textile by handloom	264
	Printing of silk textile	265
	Manufacture of silk cordage, rope and twine	266
27	Textile—Miscellaneous:—	
	Manufacture of carpet and all other similar type of textile products	270
	Manufacture of hosiery and other knitted fabrics and garments	271
	Embroidery and making of crepe lace and fringes	272
	Making of textile garments including raincoats and headgear	273
	Manufacture of made up textile goods except wearing apparel such as curtains, pillow cases, bedding materials, mattress, textile bags	274
	Manufacture of water-proof textile products such as oil cloth, tarpaulin	275
	Manufacture and recovery of all types of fibres for purposes of padding, wadding, and upholstery filling	276
	Manufacture of coir and coir products	277
	Manufacture of umbrellas	278
	Processing and manufacture of textile products not covered above	279
28	Manufacture of Wood and Wooden Products:—	
	Sawing and planing of wood	280
	Manufacture of wooden furniture & fixtures	281
	Manufacture of structural wooden goods (including treated timber) such as beams, posts, doors, windows.	282
	Manufacture of wooden industrial goods other than transport equipment such as bobbin and similar equipment and fixtures	283
	Manufacture of other wooden products such as utensils, toys, artwares	284
	Manufacture of veneer and plywood	285
	Manufacture of plywood products such as tea chest	286
	Manufacture of boxes and packing cases other than plywood	287
	Manufacture of materials from cork, bamboo, cane, leaves and other allied products	288
	Manufacture of other wood and allied products not covered above	289
29	Paper and paper Products:—	
	Manufacture of pulp from wood, rags, wastepaper and other fibres and the conversion of such pulp into any kind of paper and paper board in mill	290
	Manufacture of pulp from wood, rags, wastepaper and other fibres and the conversion of such pulp into any kind of paper and paper board handmade	291
	Manufacture of products, such as paper bags, boxes, cards, envelopes and moulded pulp goods from paper, paper board and pulp	292
30	Printing and Publishing:—	
	Printing and publishing of newspapers and periodicals	300
	Printing and publishing of books	301

Major Group (Code)	Description	Minor Group (Code)
	All other types of printing including lithography, engraving, etching, block making and other work connected with printing industry	302
	All types of binding, stiching, sizing and other allied work connected with binding industry	303
31	Leather and Leather Products:—	
	Currying, tanning and finishing of hides and skins and preparation of finished leather	310
	Manufacture of shoes and other leather footwear	311
	Manufacture of clothing and wearing apparel (except footwear) made of leather and fur	312
	Manufacture of leather products (except those covered by Code Nos. 311, 312), such as leather upholstery, suitcases, pocket books, cigarette and key cases, purses, saddlery, whip and other articles	313
	Repair of shoes and other leather foot-wear	314
	Repair of all other leather products except footwear	315
32	Rubber, Petroleum and Coal Products:—	
	Manufacture of tyres and tubes	320
	Manufacture of rubber footwear	321
	Manufacture of rubber goods used for industrial purpose	322
	Manufacture of all kinds of other rubber products from natural or synthetic rubber including rubber raincoat	323
	Production of petroleum, kerosene and other petroleum products in petroleum refineries	324
	Production of coaltar and coke in coke oven	325
	Manufacture of other coal and coaltar products not covered elsewhere	326
33	Chemicals and Chemical Products:—	
	Manufacture of basic industrial chemicals such as acids, alkalis & their salts not elsewhere specified	330
	Manufacture of dyes, paints, colours and varnishes	331
	Manufacture of fertilizers	332
	Manufacture of ammunition, explosives and fire works	333
	Manufacture of matches	334
	Manufacture of medicines, pharmaceutical preparations, perfumes, cosmetics and other toilet preparations except soap	335
	Manufacture of soap and other washing and cleaning compounds	336
	Manufacture of turpentine, synthetic, resin, and plastic products and materials (including synthetic rubber)	337
	Manufacture of common salt	338
	Manufacture of other chemicals & chemical products not covered above (including inedible oils and fats)	339
34	Non-metallic Mineral Products other than Petroleum and Coal:—	
	Manufacture of structural clay products such as bricks, tiles	340
	Manufacture of cement and cement products	341
	Manufacture of lime	342
	Manufacture of structural stone goods, stone dressing and stone crushing	343
	Manufacture of stonewares, other than images	344
	Manufacture of stone images	345
	Manufacture of plaster of paris and its products	346
	Manufacture of asbestos products	347
	Manufacture of mica products	348
35	Manufacture of earthenware and earthen pottery:—	350
	Manufacture of chinaware and crockery	351
	Manufacture of porcelain and its products	352
	Manufacture of glass bangles and beads	353
	Manufacture of glass apparatus	354
	Manufacture of earthen image, busts and statues	355
	Manufacture of earthen toys and artwares except those covered by code No. 355	356
	Manufacture of glass and glass products except optical and photographic lenses and glass products covered above	357

Major Group (Code)	Description	Minor Group (Code)
35	Manufacture of other non-metallic mineral products not elsewhere specified	359
36	Basic Metals and their products except Machinery and Transport Equipment:—	
	Manufacture of iron and steel including smelting, refining, rolling, conversion into basic forms such as billets, blooms, tubes, rods	360
	Manufacture including smelting, refining of non-ferrous metals and alloys in basic forms	361
	Manufacture of armaments	362
	Manufacture of structural steel products such as joist, rail, sheet, plate	363
	Manufacture of iron and steel furniture	364
	Manufacture of brass and bell metal products	365
	Manufacture of aluminium products	366
	Manufacture of metal products (other than of iron, brass, bell metal and aluminium) such as tin can	367
	Enamelling, galvanising, plating, (including electroplating) polishing and welding of metal products	368
	Manufacture of sundry hardwares such as G. I. pipe, wire net, bolt, screw, bucket, cutlery (This will also include the manufacture of sundry ferrous engineering products done by jobbing engineering concerns which cannot be classified in major groups 36, 37, 38 and 39).	369
37	Machinery (All kinds other than transport) and Electrical Equipment:—	
	Manufacture and assembling of machinery (other than electrical) except textile machinery	370
	Manufacture and assembling of prime mover and boilers, other than electrical equipment, such as diesel engines, road rollers, tractors	371
	Manufacture of machine tools	372
	Manufacture of textile machinery and accessories	373
	Manufacture of heavy electrical machinery and equipment such as motors, generators, transformers	374
	Manufacture of electric lamps and fans	375
	Manufacture of insulated wires and cables	376
	Manufacture of all kinds of battery	377
	Manufacture of electronic equipment such as radio, microphone	378
	Manufacture of electric machinery and apparatus, appliances not specified above	379
38	Transport Equipment:—	
	Manufacture, assembly and repairing of locomotives	380
	Manufacture of wagons, coaches, tramways and other rail road equipment other than that covered by Code No. 363	381
	Manufacture and assembling of motor vehicles of all types (excepting motor engines)	382
	Manufacture of motor vehicles engines parts and accessories	383
	Repairing and servicing of motor vehicles	384
	Manufacture of bicycles and tricycles and accessories such as saddle, seat frame, gear	385
	Building and repairing of water transport equipment such as ships, boats, and manufacture of marine engines	386
	Manufacture & repair of air transport equipment including aeroplanes, aeroengines	387
	Repairing of bicycles and tricycles	388
	Manufacture of other transport equipment not covered above such as animal drawn and hand drawn vehicles	389
39	Miscellaneous manufacturing Industries:	
	Manufacture of optical instruments and lenses, opthalmic goods and photographic equipment and supplies	390
	Manufacture of scientific, medical and surgical instruments and equipment and supplies	391
	Assembling and repairing of watches and clocks	392

Major Group (Code)	Description	Minor Group (Code)
	Manufacture of jewellery, silverware and wares using gold and other precious metals	393
	Manufacture and tuning of Musical Instruments	394
	Manufacture of stationery articles not covered elsewhere such as pencil, pen-holder, fountain pen	395
	Manufacture of sports goods	396
	Manufacture and repair work of goods not assignable to any other group	399
	Division 4—Construction	
40	Construction:—	
	Construction and maintenance of buildings including erection, flooring, decorative constructions, electrical and sanitary installations	400
	Construction and maintenance of roads, railways, bridges, tunnels	401
	Construction and maintenance of telegraph and telephone lines	402
	Construction and maintenance of water ways and water reservoirs such as bund, embankments, dam, canal, tank, tubewells, wells	403
	Division 5—Electricity, Gas, Water and Sanitary Services	
50	Electricity and Gas:—	
	Generation and transmission of electric energy	500
	Distribution of electric energy	501
	Manufacture of Gas in gas works and distribution to domestic and industrial consumers	502
51	Water Supply and Sanitary Services:—	
	Collection, purification and distribution of water to domestic and industrial consumers	510
	Garbage and sewage disposal, operation of drainage system and all other types of work connected with public health and sanitation	511
	Division 6—Trade and Commerce	
60	Wholesale Trade:—	
	Wholesale trading in cereals and Pulses	600
	Wholesale trading in vegetables, fruits, sugar, spices, oil, fish dairy products eggs, poultry and other foodstuff (not covered else where)	601
	Wholesale trading in all kinds of fabrics, and textiles products such as garments, hessian, gunny bag, silk and woollen yarn, shirtings, suitings, hosiery products	602
	Wholesale trading in beverages, such as tea (leaf), coffee (seed and powder), aerated water	603
	Wholesale trading in intoxicants such as wines, liquors	604
	Wholesale trading in other intoxicants such as opium, ganja etc.	605
	Wholesale trading in tobacco, bidi, cigarettes and other tobacco products	606
	Wholesale trading in animals	607
	Wholesale trading in straw and fodder	608
61	Wholesale trading in medicines and chemicals	610
	Wholesale trading in fuel and lighting products such as coke, coal, kerosene, candle	611
	Wholesale trading in toilets, perfumery and cosmetics	612
	Wholesale trading in metal, porcelain and glass utensils, crockery, chinaware	613
	Wholesale trading in wooden, steel and other metallic furniture and fittings	614
	Wholesale trading in footwear	615
	Wholesale trading in tyres, tubes and allied rubber products	616
	Wholesale trading in petrol, mobil oil and allied products	617
	Wholesale trading in other household equipment not covered above	618
62	Wholesale trading in bricks, tiles and other building materials	620
	Wholesale trading in wood, bamboo, cane, thatches and similar products	621
63	Wholesale trading in paper and other stationery goods	630

Major Group (Code)	Description	Minor Group (Code)
	Wholesale trading in agricultural and industrial machinery equipment and tools and appliances other than electrical	631
	Wholesale trading in electrical machinery and equipment like motor, battery, electric fan, bulb	632
	Wholesale trading in all kinds of transport and storage equipment	633
	Wholesale trading in skins, leather and fur	634
	Wholesale trading in clocks, eye glasses, frames	635
	Wholesale trading in hardware and sanitary equipment	636
	Wholesale trading in scientific, medical and surgical instruments	637
	Wholesale trading in precious metals and stones, gold and silverwares and jewellery	638
	Wholesale trading in all goods not covered above	639
64	Retail Trade:—	
	Retail trading in cereals, pulses, vegetables, fruits, sugar, spices, oil, fish, dairy products, eggs, poultry	640
	Retail trading in beverages such as tea (leaf), coffee (seed and powder), aerated water	641
	Retail trading in intoxicants such as wines, liquors	642
	Retail trading in other intoxicants such as opium, ganja, etc.	643
	Retail trading in tobacco, bidi, cigarettes and other tobacco products	644
	Retail trading in fuel such as coke, coal, firewood and kerosene	645
	Retail trading in food stuffs like sweetmeats, condiments, cakes, biscuits, etc.	646
	Retail trading in animals	647
	Retail trading in straw and fodder	648
65	Retail trading in fibres, yarns, dhoti, saree, readymade garments of cotton, wool, silk and other textiles and hosiery products; (this includes retail trading in piecegoods of cotton, wool, silk and other textiles)	650
	Retail trading in toilet goods, perfumes and cosmetics	651
	Retail trading in medicines and chemicals	652
	Retail trading in footwear, headgear such as hat, umbrellas, shoes and chappals	653
	Retail trading in tyres, tubes and allied rubber products	654
	Retail trading in petrol, mobiloil and allied products	655
66	Retail trading in wooden, steel and other metallic furniture and fittings	660
	Retail trading in stationery goods and papers	661
	Retail trading in metal, porcelain and glass utensils	662
	Retail trading in earthenware and earthen toys	663
	Retail trading in other household equipment not covered above	664
67	Retail trading in bricks, tiles and other building materials	670
	Retail trading in hardware and sanitary equipment	671
	Retail trading in wood, bamboo cane, bark and thatches	672
	Retail trading in other building materials	673
68	Retail trading in agricultural and industrial machinery equipment, tools and appliances	680
	Retail trading in transport and storage equipments	681
	Retail trading in electrical goods like electric fan, bulb, etc.	682
	Retail trading in skins, leather and furs and their products excluding footwear and headgear	683
	Retail trading in clock and watch, eye glass, frame	684
	Retail trading in scientific, medical and surgical instruments	685
	Retail trading in precious stones and jewellery	686
	Retail trading in musical instruments, gramophone record, pictures and paintings including curio dealing	687
	Book-selling	688
	Retail trading in goods unspecified	689

Major Group (Code)	Description	Minor Group (Code)
69	Trade and Commerce Miscellaneous:—	
	Importing and exporting of goods and commodities	690
	Real estate and properties	691
	Stocks, shares and futures	692
	Providents and insurances	693
	Money lending (indigenous)	694
	Banking and similar type of financial operation	695
	Auctioneering	696
	Distribution of motion pictures	697
	All other activities connected with trade and commerce not covered above including hiring out of durable goods such as electric fan, microphone, rickshaw, etc.	699
Division 7.—Transport, Storage and Communication:		
70	Transport:—	
	Transporting by railways	700
	Transporting by tramway and bus service	701
	Transporting by motor vehicles (other than omnibus)	702
	Transporting by road through other means of transport such as hackney carriage, bullock cart, ekka	703
	Animal transporting by animals such as horses, elephant, mule, camel	704
	Transporting by man such as carrying of luggage, hand cart driving, rickshaw pulling, cycle rickshaw driving	705
	Transporting by boat, steamer, ferry, etc. by river, canal	706
	Transporting by boat, steamer, ship, cargo boat by sea or ocean	707
	Transporting by air	708
	Transporting by other means not covered above	709
71	Services incidental to transport such as packing, carting travel agency	710
72	Storage and Ware Housing:—	
	Operation of storage such as warehouses	720
	Operation of storage such as cold-storage	721
	Operation of storage of other type	722
73	Communication:—	
	Postal, telegraphic, wireless and signal communications	730
	Telephone communication	731
	Information and broadcasting	732
Division 8.—Services:		
80	Public Services (This does not include Govt., Quasi-Govt. or local body activities, other than administrative, in such fields as transport, communication, information and broadcasting, education and scientific services, health, industries, production, construction, marketing & operation of financial institution each of which is classified in the appropriate industry groups):—	
	Public Services in Union and State army including territorial corps and volunteer corps	800
	Public Service in Navy	801
	Public Service in Air Force	802
	Public Service in Police	803
	Public service in administrative departments and offices of Central Government	804
	Public service in administrative departments and offices of Quasi-Government organisation, municipalities, local boards, etc.	805
	Public service in administrative departments and offices of State Governments	809
81	Educational and Scientific Services:—	
	Educational services such as those rendered by technical colleges, technical schools and similar technical and vocational institutions	810
	Educational services such as those rendered by colleges, schools and similar other institutions of non-technical type	811
	Scientific services and research institutions not capable of classification under any individual group	812
82	Medical and Health Services:—	
	Public health and medical services rendered by organisations and individuals such as by hospitals, sanatoria, nursing homes, maternity and child welfare clinic as also by hakimi, unani, ayurvedic, allopathic and homeopathic particulars	820
	Veterinary services rendered by organisations and individuals	821

Major Group (Code)	Description	Minor Group (Code)
83	Religious and Welfare Services:—	
	Religious services rendered by religious organisations and their establishments maintained for worship or promotion of religious activities, this includes missions, ashrams and other allied organisations	830
	Religious and allied services rendered by pandit, priest, preceptor, fakir, monk	831
	Welfare services rendered by organisations operating on a non-profit basis for promotion of welfare of the community such as relief societies red-cross organisation for the collection and allocation of contribution for charity	832
84	Legal Services:—	
	Legal services rendered by barrister, advocate, solicitor, mukteer, pleader, mukurie, munshi	840
	Matrimonial services rendered by organizations and individuals	841
85	Business Services:—	
	Engineering services rendered by professional organisations or individuals	850
	Business services rendered by organisations of accountants, auditors, book-keepers or like individuals	851
	Business services rendered by professional organisations or individuals such as of those of advertising and publicity agencies	852
	Business services rendered by professional organisations or individuals such as of those rendered by news agency, news paper correspondent, columnist, journalists, editors, authors	853
86	Community Services and Trade and Labour Associations:—	
	Services rendered by trade associations, chambers of commerce, trade unions and similar other organisations	860
	Services rendered by civic, social, cultural, political, and fraternal organisations such as rate payers association, club, library	861
	Community services such as those rendered by public libraries, museums, botanical and zoological gardens etc.	862
87	Recreation Services:—	
	Production of motion picture and allied services such as processing editing etc.	870
	Recreation services rendered by cinema houses by exhibition of motion pictures	871
	Recreation services rendered by organisations and individuals such as those of theatres, opera companies, ballet and dancing parties, musicians, exhibitions, circus, carnivals	872
	Recreation services rendered by indoor and outdoor sports by organisations and individuals including horse, motor etc. racing.	873
88	Personal Services:—	
	Services rendered to households such as those by domestic servants, cooks	880
	Services rendered to households such as those by governess, tutor, private secretary	881
	Services rendered by hotels, boarding houses, eating houses, cafes, restaurants and similar other organisations to provide lodging and boarding facilities	882
	Laundry services rendered by organisations and individuals, (this includes all types of cleaning, dyeing, bleaching, dry cleaning services)	883
	Hair dressing, other services rendered by organisation and individuals such as those by barber, hairdressing saloon and beauty shops	884
	Services rendered by portrait and commericial photographic studios	885
89	Services (not elsewhere classified):—	
	Services rendered by organisations or individuals not elsewhere classified	890
	Division 9—Activities not adequately descirbed:	
90	Activities unspecified and not adequately described including activities of such individuals who fail to provide sufficient information about their industrial affiliation to enable them to be classified	900
	Fresh entrants to the Labour Market	999

APPENDIX—II

NATIONAL CLASSIFICATION OF OCCUPATIONS

(Code Structure)

Which classifies occupations into

331 Occupational Families (three-digit code numbers)
75 Occupational Groups (two-digit code numbers)
11 Occupational Divisions (one-digit code numbers)

Note I.—The Classification does not provide separate code numbers for Apprentices, Foremen and Instructors (in-plant only). These may be classified by giving the prefixes of "A", "B", or "C" respectively before the code number of the occupation which is being learned, supervised or instructed.

Note II.—n. e. c.—not elsewhere classified.

DIVISIONS, GROUPS AND FAMILIES

0 *Professional, Technical and Related Workers*:

00 Architects, Engineers and Surveyors:—
- 000 Architects
- 001 Civil Engineers (including overseers)
- 002 Mechanical Engineers
- 003 Electrical Engineers
- 004 Chemical Engineers
- 005 Metallurgical Engineers
- 006 Mining Engineers
- 007 Surveyors
- 009 Architects, Engineers and Surveyors, n. e. c.

01 Chemists, Physicists, Geologists and other Physical Scientists:—
- 010 Chemists, except Pharmaceutical Chemists
- 011 Pharmaceutical Chemists
- 012 Physicists
- 013 Meteorologists
- 014 Geologists and Geophysicist
- 015 Mathematicians
- 019 Chemists, Physicists, Geologists and other Physical Scientists, n.e.c.

02 Biologists, Veterinarians, Agronomists & Related Scientists:—
- 020 Biologists and Animal Scientists
- 021 Veterinarians
- 022 Sliviculturists
- 023 Agronomists and Agricultural Scientists
- 029 Biologists, Veterinarians, Agronomists and Related Scientists, n.e.c.

03 Physicians, Surgeons and Dentists
- 030 Physicians and Surgeons, Allopathic
- 031 Physicians, Ayurvedic
- 032 Physicians, Homeopathic
- 033 Physicians, others
- 034 Physiologists
- 035 Dentists
- 039 Physicians, Surgeons and Dentists, n.e.c.

04 Nurses, Pharmacists and other Medical & Health Technicians:—
- 040 Nurses
- 041 Midwives and Health Visitors
- 042 Nursing Attendants and Related Workers
- 043 Pharmacists and Pharmaceutical Technicians
- 044 Vaccinators
- 045 Physiotherapists, Masseurs and Related Technicians
- 046 Sanitation Technicians
- 047 Optometrists and Opticians
- 049 Medical and Health Technicians, n.e.c. (excluding Laboratory Assistants see 091).

05 Teachers:—
- 050 Teachers, University
- 051 Teachers, Secondary Schools
- 052 Teachers, Middle and Primary Schools
- 053 Teachers, Nursery and Kindergarten Schools
- 059 Teachers, n.e.c.

06 Jurists:—
- 060 Judges and Magistrates
- 061 Legal Practitioners and Advisers
- 062 Law Assistants
- 069 Jurists, and Legal Technicians (including Petition Writers)

07 Social Scientists and Related Workers:—
- 070 Economists
- 071 Accountants and Auditors
- 072 Statisticians and Actuaries
- 073 Geographers
- 074 Psychologists
- 075 Personnel Specialists
- 076 Labour and Social Welfare Workers
- 077 Sociologists and Anthropologists
- 078 Historians, Archeologists, Political Scientists and Related Workers
- 079 Social Scientists and Related Workers, n.e.c.

08 Artists, Writers and Related Workers:—
- 080 Authors
- 081 Editors, Journalists and Related Workers
- 082 Translators, Interpreters and Language Specialists
- 083 Painters, Decorators and Commercial Artists
- 084 Sculptors and Modellers
- 085 Actors and Related Workers
- 086 Musicians and Related Workers
- 087 Dancers and Related Workers
- 089 Artists, Writers and Related Workers n.e.c.

09 Draughtsmen, and Science and Engineering Technicians, n.e.c.
- 090 Draughtsmen
- 091 Laboratory Assistants
- 099 Science and Engineering Technicians, n.e.c.

0X Other Professional, Technical and Related Workers:—
- 0X0 Ordained Religious Workers
- 0X1 Non-ordained Religious Workers
- 0X2 Astrologers, Palmists and Related Workers
- 0X9 Other Professional, Technical and Related Workers, n.e.c.
- 0X4 Geographers

1 *Administrative, Executive and Managerial* Workers

0X3 Librarians, Archivists and Related *Workers*:

10 Administrators and Executive Officials, Government:—
- 100 Administrators and Executive Officials, Central Government (All Defence Services Personnel to be included in this family)
- 101 Administrators and Executive Officials, State Government
- 102 Administrators and Executive Officials, Local Bodies.
- 103 Administrators and Executive Officials, Quasi-Government
- 104 Village Officials
- 109 Administrators and Executive Officials, Government, n.e.c.

11 Directors and Managers, Whosesale and Retail Trade:—
- 110 Directors and Managers, Wholesale Trade
- 111 Directors and Managers, Retail Trade

12 Directors, Managers and Working Proprietors, Financial Institutions:—
- 120 Directors, Managers and Working Proprietors, Banks
- 121 Directors, Managers and Working Proprietors, Insurance
- 129 Directors, Managers and Working Proprietors, Financial Institutions,

13 Directors, Managers and Working Proprietors, other:—
- 130 Directors, Managers and Working Proprietors, Mining, Quarrying and Well Drilling
- 131 Directors, Managers and Working Proprietors, Construction
- 132 Directors, Managers and Working Proprietors, Electricity, Gas, Water and Sanitary.
- 133 Directors, Managers and Working Proprietors, Manufacturing
- 134 Directors, Managers and Working Proprietors, Transport and Communication
- 135 Directors, Managers and Working Proprietors, Recreation, Entertainment and Catering Services
- 136 Directors, Managers and Working Proprietors, Other Services
- 139 Directors, Managers and Working Proprietors, n.e.c.

2 *Clerical and Related Workers*:

20 Book-keepers and Cashiers:—
- 200 Book-keepers, Book-keeping and Accounts Clerks
- 201 Cashiers
- 202 Ticket Sellers and Ticket Inspectors including ushers and Ticket Collectors (excluding those on moving transport)

21 Stenographers and Typists:—
- 210 Stenographers
- 211 Typists

22 Office Machine Operators:
- 220 Computing Clerks and Calculating Machine Operators
- 221 Punch Card Machine Operators
- 229 Office Machine Operators, n.e.c.

28 Clerical Workers, Miscellaneous:—
- 280 General and other Ministerial Assistants and Clerks
- 289 Miscellaneous Office Workers including Record keepers, Moharrers, Diaphers, Packers and Binders of office papers.

29 Unskilled Office Workers:—
- 290 Office Attendants, Ushers, Hall Porters etc. n.e.c.

3 *Sales Workers*:

30 Working Proprietors, Wholesale and Retail Trade:—
- 300 Working Proprietors, Wholesale Trade
- 301 Working Proprietors, Retail Trade

31 Insurance and real estate salemen, salesmen of securities and services, and auctioneers:—
- 310 Agents and Salesmen, Insurance
- 311 Agents, Brokers and Salesmen, Real Estate
- 312 Brokers and Agents, Securities and Shares
- 313 Auctioneers
- 314 Valuers and Appraisers
- 319 Insurance and Real Estate Salesmen, Salesmen of Securities and Services, and Auctioneers, n.e.c.

32 Commercial Travellers and Manufacturers' Agents:—
- 320 Commercial Travellers
- 321 Manufacturers' Agents
- 329 Commercial Travellers and Manufacturers' Agents, n.e.c.

33 Salesmen, Shop Assistants and Related Workers:—
- 330 Salesmen and Shop Assistants, Wholesale and Retail Trade
- 331 Hawkers, Pedlars and Street Vendors
- 339 Salesmen, Shop Assistants and Related Workers, n.e.c.

34 Money-Lenders and Pawn-Brokers:—
- 340 Money-Lenders (including Indigenous Bankers)
- 341 Pawn-Brokers

4 *Farmers, Fishermen, Hunters, Loggers and Related Workers*:

40 Farmers and Farm Managers:—
- 400 Cultivators (Owners)
- 401 Cultivators (Tenants)
- 402 Farm Managers, Inspectors and Overseers
- 403 Planters and Plantation Managers
- 404 Farmers and Farm Managers, Animals, Birds and Insects Rearing
- 409 Farmers and Farm Managers, n.e.c.

41 Farm Workers:—
- 410 Farm Machinery Operators
- 411 Farm Workers, Animals, Birds and Insects Rearing
- 412 Gardeners (malis)
- 413 Tappers (Palm, Rubber trees, etc.)
- 414 Agricultural Labourers
- 415 Plantation Labourers
- 419 Farm Workers, n.e.c.

42 Hunters and Related Workers:—
- 420 Hunters
- 421 Trappers
- 429 Hunters and Related Workers, n.e.c.

43 Fishermen and Related Workers:—
- 430 Fishermen, Deep Sea
- 431 Fishermen, Inland and Coastal Waters
- 432 Conch and Shell gatherers, Sponge and Pearl Divers
- 439 Fishermen and Related Workers, n.e.c.

44 Loggers and other Forestry Workers:—
- 440 Forest Rangers and Related Workers
- 441 Harvesters and Gatherers of Forest Products including lac (except logs)
- 442 Log Fellers and Wood Cutters
- 443 Charcoal Burners and Forest Product Processors
- 449 Loggers and other Forestry Workers, n.e.c.

5 *Mines, Quarrymen and Related Workers*:

50 Miners and Quarrymen:—
- 500 Miners
- 501 Quarrymen

502 Drillers, Mines and Quarries
503 Shot Firers
509 Miners and Quarrymen, n.e.c.

51 Well Drillers and Related Workers:—
510 Well Drillers, Petroleum and Gas
511 Well Drillers, other than Petroleum and Gas

52 Mineral Treaters:—
520 Mineral Treaters

59 Miners, Quarrymen and Related Workers, n.e.c.:—
590 Miners, Quarrymen and Related Workers, n.e.c.

6 *Workers in Transport and Communication Occupations*:

60 Deck Officers, Engineer Officers and Pilots, Ship:—
600 Deck Officers and Pilots, Ship
601 Ship Engineers

61 Deck and Engine-room Ratings (Ship), Barge Crews and Boatmen:—
610 Deck Ratings (Ship), Barge Crews and Boatmen
611 Engine-Room Ratings, Firemen and Oilers, Ship

62 Aircraft Pilots, Navigators and Flight Engineers:—
620 Aircraft Pilots
621 Flight Engineers
622 Flight Navigators

63 Drivers and Firemen, Railway Engine:—
630 Drivers
631 Firemen

64 Drivers, Road Transport:—
640 Tramcar Drivers
641 Motor Vehicle and Motor Cycle Drivers
642 Cycle Rickshaw Drivers and Rickshaw Pullers
643 Animal Drawn Vehicle Drivers
649 Drivers, Road Transport, n.e.c. (including Palki and Doli Bearers)

65 Conductors, Guards and Brakesmen (Railway):—
650 Conductors
651 Guards
652 Brakesmen

66 Inspectors, Supervisors, Traffic Controllers, Despatchers, Transport:—
660 Inspectors, Supervisors and Station Masters
661 Traffic Controllers
662 Signalmen and Pointsmen

67 Telephone, Telegraph and Related Telecommunication Operators:—
670 Telephone Operators
671 Telegraphists and Signallers
672 Radio Communication and Wireless Operators
673 Teleprinter Operators
679 Telephone, Telegraph and Related Tele-Communication Operators, n.e.c.

68 Postmen and Messengers:—
680 Postmen
681 Messengers (including Dak Peons)

69 Workers in Transport and Communication Occupations, n.e.c.
690 Ticket Sellers, Ticket Inspectors, including Ushers and Ticket Collectors on moving Transport
691 Conductors, Road Transport
692 Workers in Transport Occupations, n.e.c.
693 Inspectors, Traffic Controllers and Despatchers, Communications
694 Workers in Communication Occupation, n.e.c.

7-8 *Craftsmen, Production Process Workers, and Labourers not elsewhere classified*:

70 Spinners, Weavers, Knitters, Dyers and Related Workers:—
700 Fibre Preparers, Ginners, Cleaners, Scourers, etc.
701 Blow-room Workers and Carders
702 Spinners, Piecers and Winders
703 Warpers and Sizers
704 Drawers and Weavers
705 Pattern Card Preparers (excluding Printers)
706 Bleachers, Dyers and Finishers
707 Knitters and Lace Makers
708 Carpet Makers and Finishers
709 Spinners, Weavers, Knitters, Dyers and Related Workers, n.e.c.

71 Tailors, Cutters, Furriers and Related Workers:—
- 710 Tailors, Dress Makers and Garment Makers
- 711 Hat and Head-gear Makers
- 712 Furriers
- 713 Upholsterers and Related Workers
- 714 Pattern Makers, Markers and Cutters, Textile Products, Leather Garments and Gloves
- 715 Sewers, Embrioderers and Darners, Textile and Fur Products
- 719 Tailors, Cutters, Furriers and Related Workers, n.e.c.

72 Leather Cutters, Lasters and Sewers (except Gloves and Garments) and Related Workers:—
- 720 Shoe Makes and Shoes Repairers
- 721 Cutters, Lasters, Sewers, Footwear and Related Workers
- 722 Harness and Saddle Makers
- 729 Leather Cutters, Lasters and Sewers (except Gloves and Garments) and Related Workers, n.e.c.

73 Furnacemen, Rollers, Drawers, Moulders and Related Metal Making and Treating Workers:—
- 730 Furnacemen, Metal
- 731 Annealers, Temperers and Related Heat Treaters
- 732 Rolling Mill Operators, Metal
- 733 Blacksmiths, Hammersmiths and Forgemen
- 734 Moulders and Coremakers
- 735 Metal Drawers and Extruders
- 739 Furnacemen, Rollers, Drawers, Moulders and Related Metal-Making and Treating Workers n.e.c.

74 Precision Instrument Makers, Watch Makers, Jewellers and Related Workers:—
- 740 Precision Instrument Makers, Watch and Clock Makers and Repairmen
- 741 Jewellers, Goldsmiths and Silversmiths
- 742 Jewellery Engravers

75 Tool-Makers, Machinists, Plumbers, Welders, Platers and Related Workers:—
- 750 Fitter-Machinists, Tool-makers and Machine Tool Setters
- 751 Machine Tool Operators
- 752 Fitter-Assemblers and Machine Erectors (Except Electrical and Precision Instrument Fitter-Assemblers)
- 753 Mechanics-Repairmen (Except Electrical and Precision Instrument Repairmen)
- 754 Sheet Metal Workers
- 755 Plumbers and Pipe Fitters
- 756 Welders and Flame Cutters
- 757 Metal Plate and Structural Metal Workers
- 758 Electro-Platers, Dip-Platers and Related Workers
- 759 Tool-Makers, Machinists, Plumbers, Welders, Platers and Delated Workers, n.e.c. (including Metal-engravers other than printing)

76 Electricians and Related Electrical and Electronics Workers:—
- 760 Electricians, Electrical Repairmen and Related Electrical Workers
- 761 Electrical and Electronics Fitters
- 762 Mechanics-Repairmen, Radio and Television
- 763 Installers and Repairmen, Telephone and Telegraph
- 764 Linemen and Cable Jointers
- 769 Electricians and Related Electrical and Electronics Workers, n.e.c.

77 Carpenters, Joiners, Cabinet Makers, Coopers and Related Workers:—
- 770 Carpenters, Joiners, Pattern Makers (Wood)
- 771 Shipwrights and Body Builders
- 772 Sawyers and Wood Working Machinists
- 773 Coach and Body Builders
- 774 Cart Builders and Wheel Wrights
- 775 Cabinet Makers
- 779 Carpenters, Joiners, Cabinet Makers, Coopers. and Related Workers, n.e.c.

78 Painters and Paper Hangers:—
- 780 Painters and Paper Hangers

79 Bricklayers, Plasterers and Construction Workers n.e.c.:—
- 790 Stone Cutters, Stone Carvers and Stone Dressers
- 791 Bricklayers, Plasterers, Masons
- 792 Glaziers

793 Cement Finishers and Terrazzo and Mosaic Workers
794 Hut Builders and Thatchers
795 Well Diggers
799 Bricklayers, Plasterers and Construction Workers, n.e.c.

80 Compositors, Printers, Engravers, Book-Binders and Related Workers:—
800 Type-setting Machine Operators
801 Compositors
802 Proof-Readers and Copy Holders
803 Printers (Paper)
804 Printers (Textile)
805 Photo-Litho Operators, Photo-lithographers
806 Engravers, Etchers & Block Makers (Printing)
807 Stereotypers
808 Book Binders
809 Compositors, Printers, Engravers, Book-Binders and Related Workers, n.e.c.

81 Potters, Kilnmen, Glass and Clay Formers and Related Workers:—
810 Furnacemen, Kilnmen and Ovenmen
811 Potters, and Related Clay Formers
812 Blowers and Benders, Glass
813 Moulders and Pressers, Glass
814 Grinders, Cutters, Decorators and Finishers
815 Pulverisors and Mixers, Cement, Clay and other Ceramics
819 Potters, Kilnmen, Glass and Clay Formers and Related Workers, n.e.c.

82 Millers, Bakers, Brewmasters and Related Food and Beverage Workers:—
820 Millers, Pounders, Huskers and Parchers, Grains and Related Food Workers
821 Crushers and Pressers, Oil Seeds
822 Dairy Workers (Non-Farm)
823 Khandsari, Sugar and Gur Makers
824 Bakers, Confectioners, Candy and Sweetmeat Makers
825 Makers of Aerated Water and Brewers
826 Food Canners, Preservers and Related Workers
827 Butchers
828 Coffee and Tea Blenders and Related Workers
829 Millers, Bakers, Brewmasters and Related Food and Beverage Workers, n.e.c.

83 Chemical and Related Process Workers:—
830 Batch and Continuous Still Operators
831 Cookers, Roasters and other Heat Treaters, Chemical and Related Processes
832 Crushers, Millers and Calenderers Chemical and Related Processes
833 Paper Pulp Preparers
834 Paper Makers
839 Chemical and Related Process Workers, n.e.c.

84 Tobacco Preparers and Products Makers:
840 Curers, Graders and Blenders, Tobacco
841 Cigarette Machine Operators
842 Cheroot, Cigar and Bidi Makers
843 Snuff and Zarda Makers
849 Tobacco Preparers and Product Makers, n.e.c.

85 Craftsmen and Production Process Workers n.e.c.
850 Basketry Weavers and Related Workers
851 Tyre Builders, Vulcanisers and Related Rubber Products Makers
852 Plastics Products Makers
853 Tanners, Fellmongers, Pelt Dressers and Related Workers
854 Photographic Dark Room Workers
855 Makers of Musical Instruments and Related Workers
856 Paper Products Makers
859 Craftsmen and Production Process Workers, n.e.c.

86 Testers, Packers, Sorters and Related Workers:—
860 Checkers, Testers, Sorters, Weighers and Counters
861 Packers, Labellers and Related Workers

87 Stationary Engine and Excavating and Lifting Equipment Operators and Related Workers:—
870 Operators, Stationary Engines and Related Equipment

871 Boilermen and Firemen
872 Crane and Hoist Operators
873 Riggers and Cable Splicers
874 Operators of Earth-moving and Other Construction Machinery, n.e.c.
875 Materials-handling Equipment Operators
876 Oilers and Greasers, Stationary Engines, Motor Vehicles and Related Equipment
879 Stationary Engine, and Excavating and Lifting Equipment Operators and Related Workers, n.e.c.

89 Labourers, n.e.c.:—
890 Loaders and Unloaders
899 Labourers, n.e.c.

9 *Service, Sports and Recreation Workers.*

90 Fire Fighters, Policemen, Guards and Related Workers:—
900 Fire Fighters and Related Workers
901 Police Constables, Investigators and Related Workers
902 Customs Examiners, Patrollers and Related Workers
903 Watchmen and Chowkidars
909 Fire Fighters, Policemen, Guards, and Related Workers, n.e.c.

91 House Keepers, Cooks, Maids and Related Workers:—
910 House Keepers, Matrons, Stewards (Domestic and Institutional)
911 Cooks, Cook-Bearers (Domestic and Institutional)
912 Butlers, Bearers, Waiters, Maids and other Servants (Domestic)
913 Ayas, Nurse-maids
919 House-Keepers, Cooks, Maids, and Related Workers, n.e.c.

92 Waiters, Bartenders and Related Workers
920 Waiters, Bartenders and Related Workers (Institutional)

93 Building Care-Takers, Cleaners and Related Workers:—
930 Building Care-Takers
931 Cleaners, Sweepers and Watermen

94 Barbers, Hairdressers, Beauticians and Related Workers:—
940 Barbers, Hairdressers, Beauticians and Related Workers

95 Launderers, Dry Cleaners and Pressers:—
950 Laundrymen, Washermen and Dhobies
951 Dry-cleaners and Pressers

96 Athletes Sportsmen and Related Workers:
960 Athletes, Sportsmen and Related Workers

97 Photographers and Related Camera Operators:—
970 Movie Camera Operators
979 Other Photographers

99 Service, Sports and Recreation Workers, n.e.c.:—
990 Embalmers and Undertakers
999 Service, Sport and Recreation Workers, n.e.c.

X *Workers not Classifiable by occupation*

X0 Workers without occupations:—
X00 Workers without occupations: Matriculates and above
X08 Workers without occupations: Literates
X09 Workers without occupations: Others

X8 Workers Reporting Occupation Unidentifiable or Unclassifiable:—
X80 Workers reporting occupations unidentifiable or unclassifiable

X9 Workers not Reporting Occupation:—
X90 Workers not Reporting occupation.

SELECTED STATISTICS OF INDIA, MADHYA PRADESH, DIVISIONS,

Note:—Under Column 3, (a) represents area figure furnished by the Surveyor General of

Union/State/Division/ District/Town	Total Rural Urban		Area in Sq. Miles	Population per Sq. Mile	No. of inhabited villages	No. of Towns	No. of occupied residential houses	No. of households
1	2		3	4	5	6	7	8
INDIA ...	**T**	(a)	**1,232,561**	...	...	...	...	...
		(b)	**1,228,402**	**358**	**567,351**	**2,700**	**78,855,586**	**84,511,887**
	R		**1,213,535**	**297**	**567,351**	...	**65,070,272**	**68,948,516**
	U		**14,867**	**5,305**	...	**2,700**	**13,785,314**	**15,563,371**
MADHYA PRADESH ...	**T**	(a)	**171,217**	...	...	...	...	...
		(b)	**169,042**	**192**	**70,414**	**219**	**6,230,854**	**6,615,580**
	R		**168,322**	**165**	**70,414**	...	**5,376,498**	**5,628,373**
	U		**720**	**6,428**	...	**219**	**854,356**	**987,207**
Gwalior Division ...	**T**	(a)	**17,253**	...	...	...	...	...
		(b)	**17,215.5**	**200**	**6,594**	**24**	**595,496**	**651,261**
	R		**17,155.7**	**166**	**6,594**	...	**506,706**	**534,736**
	U		**59.8**	**9,739**	...	**24**	**88,790**	**116,525**
1 Morena ...	T	(a)	4,489	...	...	...	...	...
		(b)	4,511.5	174	1,290	6	134,708	142,804
	R		4,507.2	159	1,290	...	121,645	129,293
	U		4.3	15,611	...	6	13,063	13,511
2 Bhind ...	T	(a)	1,723					
	R	(b)	1,720.1	373	898	4	134,708	113,916
	U		1,717.0	346	898	...	95,831	104,439
			3.1	15,128	...	4	8,593	9,477
3 Gwalior ...	T	(a)	2,002					
		(b)	2,015.0	326	760	4	95,868	124,830
	R		1,988.2	168	760	...	55,457	60,484
	U		26.8	12,124	...	4	40,411	64,346
4 Datia ...	T	(a)	782					
		(b)	785.7	255	416	1	38,112	39,249
	R		783.7	218	416	...	32,755	33,137
	U		2.0	14,715	...	1	5,357	6,112
5 Shivpuri ...	T	(a)	3,986					
		(b)	3,943.1	142	1,308	3	108,766	110,897
	R		3,939.9	132	1,308	...	101,503	102,881
	U		3.2	12,266	...	3	7,263	8,016
6 Guna ...	T	(a)	4,271					
		(b)	4,240.1	141	1,922	6	113,618	119,565
	R		4,219.7	123	1,922	...	99,515	104,502
	U		20.4	3,665	...	6	14,103	15,063
Rewa Division ...	**T**	(a)	**22,845**					
		(b)	**22,677.8**	**187**	**10,638**	**18**	**815,913**	**884,909**
	R		**22,601.5**	**176**	**10,638**	...	**761,397**	**825,457**
	U		**76.3**	**3,445**	...	**18**	**54,516**	**59,452**
7 Tikamgarh ...	T	(a)	1,944					
		(b)	1,960.9	232	872	1	88,630	93,830
	R		1,958.7	222	872	...	84,563	89,549
	U		2.2	9,389	...	1	4,067	4,281
8 Chhatarpur ...	T	(a)	3,381					
		(b)	3,330.3	176	1,076	5	115,636	126,377
	R		3,295.7	161	1,076	...	104,417	114,110
	U		34.6	1,630	...	5	11,219	12,267
9 Panna ...	T	(a)	2,716					
		(b)	2,785.0	119	934	1	65,378	72,882
	R		2,784.5	113	934	...	62,173	69,201
	U		0.5	31,579	...	1	3,205	3,681

DISTRICTS AND IMPORTANT TOWNS OF MADHYA PRADESH—*Contd.*

India, while (b) represents the area figure furnished by State Survey Department

Population			Females per 1000 males	Literate & Educated Persons	Literacy percentage 1961	Percentage decade variation 1951-1961	T R U	
Persons	Males	Females						
9	10	11	12	13	14	15	2	
439,234,771	**226,293,201**	**212,941,570**	**941**	**105,333,281**	**24·00**	**+21·50**	**T**	**(b)**
360,298,168	**183,504,095**	**176,794,073**	**963**	**68,304,933**	**18·96**	**...**	**R**	
78,936,603	**42,789,106**	**36,147,497**	**845**	**37,028,348**	**46·91**	**...**	**U**	
32,372,408	**16,578,204**	**15,794,204**	**953**	**5,544,862**	**17·13**	**+24·17**	**T**	
27,745,174	**14,085,038**	**13,660,136**	**970**	**3,530,896**	**12·73**	**+20·95**	**R**	
4,627,234	**2,493,166**	**2,134,068**	**856**	**2,013,966**	**43·52**	**+47·70**	**U**	
3,436,639	**1,841,668**	**1,594,971**	**866**	**588,172**	**17·11**	**+22·12**	**T**	
2,854,229	**1,526,730**	**1,327,499**	**870**	**355,363**	**12·45**	**+19·55**	**R**	
582,410	**314,938**	**267,472**	**849**	**232,809**	**39·97**	**+36·52**	**U**	
783,348	426,061	357,287	839	116,616	14·89	+23·64	T1	
716,221	388,901	327,320	842	89,701	12·52	+20·36	R	
67,127	37,160	29,967	806	26,915	40·10	+74·30	U	
641,169	346,797	294,372	849	111,617	17·41	+21·44	T2	
593,516	320,175	273,341	854	94,551	15·93	+17·78	R	
47,653	26,622	21,031	790	17,066	35·81	+98·06	U	
657,376	353,813	304,063	859	183,336	27·87	+24·06	T3	
333,128	178,648	154,780	866	47,699	14·31	+18·09	R	
324,113	175,165	149,283	852	135,637	41·81	+30·85	U	
200,467	105,640	94,827	898	29,836	14·88	+22·00	T4	
171,037	90,264	80,773	895	20,115	11·76	+35·11	R	
29,130	15,376	14,054	914	9,721	33·03	—21·99	U	
557,954	295,543	262,411	888	64,522	11·56	+17·19	T5	
519,072	274,718	244,354	889	49,862	9·61	+14·28	R	
38,882	20,825	18,057	867	14,660	37·70	+77·65	U	
595,825	313,814	282,011	899	82,245	13·80	+23·64	T6	
520,955	274,024	246,931	901	53,435	10·26	+22·45	R	
74,870	39,790	35,080	882	28,810	38·48	+32·62	U	
4,251,042	**2,180,496**	**2,070,546**	**950**	**499,783**	**11·76**	**+24·65**	**T**	
3,988,217	**2,037,582**	**1,950,635**	**957**	**401,185**	**10·06**	**+26·92**	**R**	
262,825	**142,914**	**119,911**	**839**	**98,598**	**37·51**	**—2·00**	**U**	
455,662	239,035	216,627	906	44,067	9·67	+24·44	T7	
435,193	228,339	206,854	906	36,698	8·43	+25·81	R	
20,469	10,696	9,773	914	7,369	36·00	+1·12	U	
587,373	310,653	276,720	891	65,932	11·22	+22·08	T8	
531,054	280,559	250,495	893	47,072	8·86	+22·93	R	
56,319	30,094	26,225	871	18,860	33·49	+14·59	U	
331,257	170,942	160,315	938	36,034	10·88	+27·57	T9	
314,520	162,132	152,388	940	29,214	9·29	+32·39	R	
16,737	8,810	7,927	900	6,820	0·75	—24·26	U	

SELECTED STATISTICS OF INDIA, MADHYA PRADESH, DIVISIONS,

Note: — Under Column 3, (a) represents area figure furnished by the Surveyor General of

Union/State/Division/ District/Town	Total Rural Urban		Area in Sq. Miles	Popula-tion per Sq. Mile	No. of inhabited villages	No. of Towns	No. of occupied residential houses	No. of households
1	2		3	4	5	6	7	8
10 Satna ...	T	(a)	2,823					
		(b)	2,866·3	242	1,753	4	137,450	147,088
	R		2,857·2	221	1,753	...	123,670	132,231
	U		9·1	6,965	...	4	13,780	14,857
11 Rewa ...	T	(a)	2,509					
		(b)	2,427·6	318	2,296	1	142,452	156,911
	R		2,422·9	301	2,296	...	134,316	147,175
	U		4.7	9,143	...	1	8,136	9,736
12 Shahdol ...	T	(a)	5,412					
		(b)	5,354·4	155	1,974	5	164,854	176,452
	R		5,330·6	145	1,974	...	151,876	163,077
	U		23·8	2,427	...	5	12,978	13,375
13 Sidhi ...	T	(a)	4,060					
		(b)	3,953·3	147	1,733	1	101,513	111,369
	R		3,951·9	146	1,733	...	100,382	110,114
	U		1·4	3,692	...	1	1,131	1,255
Indore Division ...	**T**	**(a)**	**27,341**					
		(b)	**25,525.6**	**232**	**11,003**	**62**	**1,062,218**	**1,133,830**
	R		**25,412.4**	**177**	**11,003**	...	**832,700**	**847,060**
	U		**113.2**	**12,604**	...	**62**	**229,518**	**286,770**
14 Mandsaur ...	T	(a)	3,966					
		(b)	3,654·3	206	1,576	12	146,902	150,173
	R		3,641·8	163	1,576	...	115,576	116,945
	U		12·5	12,762	...	12	31,326	33,228
15 Ratlam ...	T	(a)	1,727					
		(b)	1,878·0	257	1,038	5	91,103	92,776
	R		1,869·2	185	1,038	...	63,858	64,932
	U		8·8	15,676	...	5	27,245	27,844
16 Ujjain ...	T	(a)	2,360					
		(b)	2,343·6	282	1,111	6	118,755	133,443
	R		2,332·1	192	1,111	...	86,159	88,049
	U		11·5	18,654	...	6	32,596	45,394
17 Jhabua ...	T	(a)	2,615					
		(b)	2,622·7	196	1,331	6	88,284	89,627
	R		2,621·4	183	1,331	...	81,009	82,284
	U		1·3	26,862	...	6	7,275	7,343
18 Dhar ...	T	(a)	3,150					
		(b)	3,183·5	202	1,471	6	116,351	119,339
	R		3,163·3	182	1,471	...	103,455	106,131
	U		20·2	3,300	...	6	12,896	13,208
19 Indore ...	T	(a)	1,479					
		(b)	1,369·4	550	640	4	108,369	146,097
	R		1,343·2	224	640	...	54,704	55,347
	U		26·2	17,288	...	4	53,665	90,750
20 Dewas ...	T	(a)	2,706					
		(b)	2,596·9	172	1,039	7	88,486	89,260
	R		2,589·1	147	1,039	...	75,006	75,594
	U		7·8	8,638	...	7	13,480	13,666
21 West Nimar ...	T	(a)	5,206					
		(b)	3,751·4	264	1,715	13	171,482	177,463
	R		3,739·9	228	1,715	...	147,166	150,647
	U		11·5	12,007	...	13	24,316	26,816
22 East Nimar ...	T	(a)	4,132					
		(b)	4,125·8	166	1,082	3	132,486	135,652
	R		4,112·4	129	1,082	...	105,767	107,131
	U		13·4	11,469	...	3	26,719	28,521

DISTRICTS AND IMPORTANT TOWNS OF MADHYA PRADESH—*Contd.*

India, while (b) represents area figure furnished by State Survey Department.

Population			Females per 1000 males	Literate & Educated Persons	Literacy percentage 1961	Percentage decade variation 1951-1961	T R U
Persons	Males	Females					
9	10	11	12	13	14	15	2
694,370	353,430	340,940	965	108,237	15·59	+25·22	T 10
630,916	318,866	312,050	979	83,585	13·25	+27·93	R
63,154	34,564	28,890	836	24,652	38·85	+3·40	U
772,602	388,887	383,715	987	114,998	14·88	+21·90	T 11
729,537	364,483	365,054	1,002	95,639	13·11	+27·31	R
43,065	24,404	18,661	765	19,359	44·95	−29·14	U
829,649	424,042	405,607	957	85,423	10·30	+27·49	T 12
771,889	392,624	379,265	966	66,036	8·56	+29·47	R
57,760	31,418	26,342	838	19,387	33·56	+5·87	U
580,129	293,507	286,622	977	45,092	7·77	+24·95	T 13
575,108	290,579	284,529	979	42,941	7·47	+23·87	R
5,021	2,928	2,093	715	2,151	42·84	...	U
5,931,593	**3,065,693**	**2,865,900**	**935**	**1,230,410**	**20·74**	**+27·65**	**T**
4,504,813	**2,306,212**	**2,198,601**	**953**	**586,067**	**13·01**	**+25·74**	**R**
1,426,780	**759,481**	**667,299**	**879**	**644,343**	**45·16**	**+34·08**	**U**
752,085	390,731	361,354	925	168,796	22·44	+23·98	T 14
592,354	305,891	286,663	937	100,829	17·02	+20·63	R
159,531	84,840	74,691	880	67,967	42·60	+38·24	U
483,521	249,047	234,474	941	103,431	21·39	+26·67	T 15
345,105	176,213	168,892	958	43,589	12·63	+28·09	R
138,416	72,834	65,582	900	59,842	43·23	+23·26	U
661,720	344,515	317,205	921	155,100	23·44	+21·79	T 16
447,018	229,589	217,429	947	60,335	13·50	+21·77	R
214,702	114,926	99,776	868	94,765	44·14	+21·83	U
514,384	262,695	251,689	958	31,116	6·05	+34·42	T 17
478,657	243,941	234,716	962	16,645	3·48	+27·66	R
35,727	18,754	16,973	905	14,471	40·50	+361·65	U
643,774	328,177	315,597	962	86,607	13·45	+27·74	T 18
577,285	293,192	284,093	969	60,826	10·54	+25·21	R
66,489	34,985	31,504	901	25,781	38·77	+54·96	U
753,594	400,470	353,124	882	288,115	38·23	+25·38	T 19
301,511	155,873	145,638	934	59,194	19·63	+25·38	R
452,083	244,597	207,486	848	228,921	50·64	+25·39	U
446,901	230,761	216,140	937	77,404	17·32	+29·42	T 20
379,521	195,434	184,087	942	51,805	13·65	+21·71	R
67,380	35,327	32,053	907	25,599	37·99	+101·20	U
990,464	505,919	484,545	958	151,802	15·33	+30·55	T 21
852,387	433,675	418,712	965	96,816	11·36	+28·14	R
138,077	72,244	65,833	911	54,986	39·82	+47·68	U
685,150	353,378	331,772	939	168,039	24·53	+30·88	T 22
530,775	272,404	258,371	948	96,028	18·09	+32·20	R
154,375	80,974	73,401	906	72,011	46·65	+26·53	U

SELECTED STATISTICS OF INDIA, MADHYA PRADESH, DIVISIONS,

Note:—Under Column 3, (a) represents area figure furnished by the Surveyor General of

Union/State/Division/ District/Town	Total Rural Urban		Area in Sq. Miles	Population per Sq. Mile	No. of Inhabited villages	No. of Towns	No. of occupied residential houses	No. of households
1	2		3	4	5	6	7	8
Bhopal Division ...	**T**	**(a)**	**22,233**					
		(b)	**22,202·5**	**175**	**9,868**	**37**	**756,058**	**803,011**
	R		**22,087·0**	**147**	**9,868**	...	**636,711**	**669,724**
	U		**115·5**	**5,422**	...	**37**	**119,347**	**133,287**
23 Shajapur ...	T	(a)	2,388					
		(b)	2,384·9	221	1,064	5	103,299	106,880
	R		2,378·5	199	1,064	...	93,788	96,367
	U		6·4	8,325	...	5	9,511	10,513
24 Rajgarh ...	T	(a)	2,383					
		(b)	2,365·7	218	1,673	5	93,751	104,622
	R		2,351·0	199	1,673	...	84,384	94,565
	U		14·7	3,330	...	5	9,367	10,057
25 Vidisha ...	T	(a)	2,839					
		(b)	2,819·5	174	1,498	4	96,016	99,295
	R		2,816·4	151	1,498	...	83,894	85,771
	U		3·1	20,803	...	4	12,122	13,524
26 Sehore ...	T	(a)	3,600					
		(b)	3,607·2	209	1,557	7	146,299	159,644
	R		3,569·0	135	1,557	...	96,410	100,631
	U		38·2	7,117	...	7	49,889	59,013
27 Raisen ...	T	(a)	3,272					
		(b)	3,277·7	126	1,401	3	82,591	88,452
	R		3,272·8	119	1,401	...	78,757	83,846
	U		4·9	4,430	...	3	3,834	4,606
28 Hoshangabad ...	T	(a)	3,867					
		(b)	3,856·3	160	1,399	9	125,776	132,194
	R		3,818·4	131	1,399	...	100,829	106,637
	U		37·9	3,144	...	9	24,947	25,557
29 Betul ...	T	(a)	3,884					
		(b)	3,891·2	114	1,276	4	108,326	111,924
	R		3,880·9	132	1,276	...	98,649	101,907
	U		10·3	4,576	...	4	9,677	10,017
Jabalpur Division ...	**T**	**(a)**	**29,326**					
		(b)	**29,227·4**	**196**	**13,108**	**40**	**1,173,460**	**1,216,395**
	R		**29,050·1**	**164**	**13,108**	...	**981,670**	**1,012,041**
	U		**177·3**	**5,450**	...	**40**	**191,790**	**204,354**
30 Sagar ...	T	(a)	3,961					
		(b)	3,960·5	201	1,846	8	163,374	167,087
	R		3,932·3	157	1,846	...	130,071	131,538
	U		28·2	6,406	...	8	33,303	35,549
31 Damoh ...	T	(a)	2,827					
		(b)	2,809·7	156	1,144	2	94,332	97,993
	R		2,800·4	137	1,144	...	83,785	86,795
	U		8·3	6,744	...	2	10,547	11,198
32 Jabalpur ...	T	(a)	3,918					
		(b)	3,908·2	326	2,267	11	273,039	282,377
	R		3,818·7	210	2,267	...	175,604	180,255
	U		89·5	5,280	...	11	97,435	102,122
33 Narsimhapur ...	T	(a)	1,979					
		(b)	1,981·4	208	993	4	81,933	88,138
	R		1,962·1	185	993	...	72,786	77,762
	U		19·3	2,537	...	4	9,147	10,376
34 Mandla ...	T	(a)	5,127					
		(b)	5,120·0	134	2,088	2	136,018	139,484
	R		5,116·1	127	2,088	...	129,229	132,118
	U		3·9	8,370	...	2	6,789	7,366

DISTRICTS AND IMPORTANT TOWNS OF MADHYA PRADESH—*Contd.*

India, while (b) represents the area figure furnished by State Survey Department.

Population			Females per 1000 males	Literate & Educated Persons	Literacy percentage 1961	Percentage decade variation 1951-1961	T R U
Persons	Males	Females					
9	10	11	12	13	14	15	2
3,877,034	**2,020,592**	**1,856,442**	**919**	**643,415**	**16·60**	**+27·38**	**T**
3,250,765	***1,679,841***	***1,570,924***	***935***	***382,200***	***11·76***	***+22·26***	***R***
626,269	**340,751**	**285,518**	**838**	**261,215**	**41·71**	**+62·71**	**U**
526,135	270,777	255,358	943	74,325	14·13	+21·45	T 23
473,105	242,844	230,261	948	53,243	11·25	+18·74	R
53,030	27,933	25,097	898	21,082	39·75	+52·53	U
516,871	269,666	247,205	917	51,616	9·99	+20·90	T 24
467,852	243,937	223,915	918	34,825	7·44	+21·09	R
49,019	25,729	23,290	905	16,791	34·25	+19·12	U
489,213	258,840	230,373	890	66,102	13·51	+26·71	T 25
424,933	224,290	200,643	895	41,478	9·76	+23·92	R
64,280	34,550	29,730	860	24,624	38·31	+48·92	U
754,684	404,785	349,899	864	162,083	21·48	+44·82	T 26
482,892	252,692	230,200	911	48,758	10·09	+23·29	R
271,792	152,093	119,699	787	113,345	41·70	+109·97	U
411,426	215,709	195,717	907	54,967	13·36	+30·46	T 27
389,588	203,930	185,658	910	47,725	12·25	+26·19	R
21,838	11,779	10,059	854	7,242	33·16	+230·03	U
618,293	319,760	298,533	934	141,594	22·90	+21·52	T 28
499,070	256,040	243,030	949	85,932	17·22	+20·90	R
119,223	63,720	55,503	871	55,662	46·69	+24·19	U
560,412	281,055	279,357	994	92,728	16·55	+24·08	T 29
513,325	256,108	257,217	1,004	70,259	13·69	+22·83	R
47,087	24,947	22,140	887	22,469	47·72	+39·50	U
5,721,602	**2,911,657**	**2,809,945**	**965**	**1,177,649**	**20·58**	**+21·74**	**T**
4,755,366	***2,391,761***	***2,363,605***	***988***	***738,988***	***15·54***	***+16·70***	***R***
966,236	**519,896**	**446,340**	**859**	**438,661**	**45·40**	**+54·57**	**U**
796,547	414,834	381,713	920	163,412	20·52	+25·21	T 30
615,843	318,273	297,570	935	88,389	14·35	+20·10	R
180,704	96,561	84,143	871	75,023	41·52	+46·40	U
438,343	223,067	215,276	965	80,874	18·45	+22·63	T 31
382,570	193,806	188,764	974	56,166	14·68	+21·90	R
55,773	29,261	26,512	906	24,708	44·30	+27·83	U
1,273,825	662,045	611,780	924	363,656	28·55	+21·83	T 32
801,179	403,056	398,123	988	135,123	16·87	+7·28	R
472,646	258,989	213,657	825	228,533	48·35	+58·18	U
412,406	211,238	201,168	952	88,864	21·55	+21·61	T 33
363,410	185,321	178,089	961	66,578	18·32	+20·34	R
48,996	25,917	23,079	890	22,286	45·49	+31·94	U
684,503	341,294	343,209	1,006	97,122	14·19	+25·00	T 34
651,359	324,111	327,248	1,010	81,222	12·47	+22·12	R
33,144	17,183	15,961	929	15,900	47·97	+132·70	U

SELECTED STATISTICS OF INDIA, MADHYA PRADESH, DIVISIONS,

Note:—Under Column 3, (a) represents area figure furnished by the Surveyor General of

Union/State/Division/ District/Town	Total Rural Urban		Area in Sq. Miles	Popula-tion per Sq. Mile	No. of inhabited villages	No. of Towns	No. of occupied residential houses	No. of households
1	2		3	4	5	6	7	8
35 Chhindwara ...	T	(a)	4,565					
		(b)	4,573·7	172	1,896	8	158,486	164,978
	R		4,561·2	151	1,896	...	139,400	144,097
	U		12·5	7,890	...	8	19,086	20,881
36 Seoni ...	T	(a)	3,376					
		(b)	3,360·7	156	1,589	1	103,817	109,118
	R		3,357·4	147	1,589	...	98,070	102,679
	U		3·3	9,258	...	1	5,747	6,439
37 Balaghat ...	T	(a)	3,573					
		(b)	3,514·2	230	1,285	4	162,461	167,220
	R		3,501·9	217	1,285	...	152,725	156,797
	U		12·3	3,759	...	4	9,736	10,423
Bilaspur Division ...	**T**	**(a)**	**21,305**					
		(b)	**21,351·8**	**192**	**8,111**	**20**	**807,892**	**860,358**
	R		**21,286·7**	**180**	**8,111**	...	**748,800**	**797,619**
	U		**65·1**	**4,180**	...	**20**	**59,092**	**62,739**
38 Surguja ...	T	(a)	8,626					
		(b)	8,565·5	121	2,397	6	202,183	210,888
	R		8,558·8	116	2,397	...	191,684	200,008
	U		6·7	6,507	...	6	10,499	10,880
39 Bilaspur ...	T	(a)	7,615					
		(b)	7,777·9	260	3,529	10	402,339	437,734
	R		7,731·2	240	3,529	...	366,539	399,468
	U		46·7	3,611	...	10	36,000	38,266
40 Raigarh ...	T	(a)	5,064					
		(b)	5,008·4	208	2,185	4	203,370	211,736
	R		4,996·7	196	2,185	...	190,777	198,143
	U		11·7	5,114	...	4	12,593	13,593
Raipur Division ...	**T**	**(a)**	**30,914**					
		(b)	**30,841·6**	**164**	**11,092**	**18**	**1,019,817**	**1,065,816**
	R		**30,729·0**	**149**	**11,092**	...	**908,514**	**941,736**
	U		**112·6**	**4,357**	...	**18**	**111,303**	**124,080**
41 Durg ...	T	(a)	7,576					
		(b)	7,500·3	251	4,041	8	393,485	415,715
	R		7,429·0	222	4,041	...	331,623	348,411
	U		71·3	3,304	...	8	61,862	67,304
42 Raipur ...	T	(a)	8,214					
		(b)	8,213·6	244	3,811	8	417,662	438,415
	R		8,177·2	217	3,811	...	374,146	387,779
	U		36·4	6,259	...	8	43,516	50,636
43 Bastar ...	T	(a)	15,124					
		(b)	15,127·7	77	3,240	2	208,670	211,686
	R		15,122·8	75	3,240	...	202,745	205,546
	U		4·9	5,501	...	2	5,925	6,140
								CLASS I TOWNS
1 Indore (Municipal Corporation)	U		21·56	18,318	...	1	42,916	79,942
2 Jabalpur (Town-Group)	U		66·89	5,487	...	3	73,304	76,923
(a) Jabalpur Corporation	U		52·00	5,680	...	1	59,606	63,055
(b) Jabalpur Cantonment	U		7·20	5,696	...	1	6,714	6,847
(c) Khamaria Ordnance Factory	U		7·69	3,982	...	1	6,984	7,021

DISTRICTS AND IMPORTANT TOWNS OF MADHYA PRADESH—*Contd.*

India, while (b) represents the area figure furnished by State Survey Department.

Population			Females per 1000 males	Literate & Educated Persons	Literacy percentage 1961	Percentage decade variation 1951-61	T R U
Persons	Males	Females					
9	10	11	12	13	14	15	2
785,535	396,672	388,863	980	127,919	16·28	+21·52	T 35
687,146	344,727	342,419	993	89,969	13·09	+14·91	R
98,389	51,945	46,444	894	37,950	38·57	+103·05	U
523,741	261,060	262,681	1,006	89,313	17·05	+20·66	T 36
493,467	245,345	248,122	1,011	75,087	15·22	+20·64	R
30,274	15,715	14,559	926	14,226	46·99	+20·98	U
806,702	401,447	405,255	1,009	166,489	20·64	+16·34	T 37
760,392	377,122	383,270	1,016	146,454	19·26	+15·39	R
46,310	24,325	21,985	904	20,035	43·26	+34·71	U
4,099,757	**2,046,862**	**2,052,895**	**1,003**	**618,052**	**15·08**	**+19·83**	**T**
3,827,644	**1,902,544**	**1,925,100**	**1,012**	**498,540**	**13·02**	**+16·69**	**R**
272,113	**141,318**	**127,795**	**886**	**119,512**	**43·92**	**+92·99**	**U**
1,036,738	530,166	506,572	955	94,866	9·15	+26·12	T 38
992,949	505,933	487,016	963	77,595	7·81	+24·00	R
43,789	24,233	19,556	807	17,271	39·44	+105·91	U
2,021,793	998,738	1,023,055	1,024	368,528	18·23	+15·79	T 39
1,853,356	910,157	943,199	1,036	291,050	15·70	+10·59	R
168,437	88,581	79,856	902	77,478	46·00	+140·15	U
1,041,226	517,958	523,268	1,010	154,658	14·85	+22·06	T 40
981,339	486,454	494,885	1,017	129,895	13·24	+22·14	R
59,887	31,504	28,383	901	24,763	41·35	+20·75	U
5,054,741	**2,511,236**	**2,543,505**	**1,013**	**787,381**	**15·58**	**+25·26**	**T**
4,564,140	**2,240,368**	**2,323,772**	**1,037**	**568,553**	**12·46**	**+19·72**	**R**
490,601	**270,868**	**219,733**	**811**	**218,828**	**44·60**	**+199·97**	**U**
1,885,236	946,154	939,082	993	336,479	17·85	+27·23	T 41
1,649,682	808,081	841,601	1,041	232,361	14·09	+17·55	R
235,554	138,073	97,481	706	104,118	44·20	+200·53	U
2,002,004	982,679	1,019,325	1,037	370,254	18·49	+22·07	T 42
1,773,856	864,016	909,840	1,053	268,520	15·14	+17·16	R
228,148	118,663	109,485	923	101,734	44·59	+81·17	U
1,167,501	582,403	585,098	1,005	80,648	6·91	+27·77	T 43
1,140,602	568,271	572,331	1,007	67,672	5·93	+27·44	R
26,899	14,132	12,767	903	12,976	48·24	+43·71	U
AND TOWN GROUPS							
394,941	213,346	181,595	851	200,140	50·68	+27·05	U
367,014	202,874	164,140	809	185,404	50·52	+42·81	U
295,375	159,998	135,377	846	143,973	48·74	+45·03	U
41,014	25,995	15,019	578	24,606	59·99	+19·84	U
30,625	16,881	13,744	814	16,825	54·94	+60·22	U

SELECTED STATISTICS OF INDIA, MADHYA PRADESH, DIVISIONS,

Note:—Under Column 3, (a) represents area figure furnished by the Surveyor General of

Union/State/Division/ District/Town	Total Rural Urban	Area in Sq. Miles	Population per Sq. Mile	No. of inhabited villages	No. of Towns	No. of occupied residential houses	No. of households
1	2	3	4	5	6	7	8
3 Gwalior (Municipal Corporation)	U	24·11	12,467	...	1	37,143	59,355
4 Bhopal Town—Group	U	36·57	6,096	...	3	42,289	49,228
(a) Bhopal Municipality	U	27·49	6,743	...	1	33,117	39,947
(b) Govindpura Industrial Township (Heavy-Electricals Ltd.)	U	7·07	2,935	...	1	5,867	5,912
(c) Bairagarh (Town-Area)	U	2·01	8,372	...	1	3,305	3,369
5 Ujjain (Municipality)	U	6·75	21,357	...	1	18,334	30,970
6 Raipur (Municipality)	U	9·72	14,382	...	1	25,785	30,823
7 Durg Town-Group	U	47·90	2,781	...	2	37,919	41,452
(a) Bhilai Nagar Industrial Township	U	40·14	2,145	...	1	27,224	30,225
(b) Durg Municipality	U	7·76	6,071	...	1	10,695	11,227
8 Sagar Town—Group	U	19·33	5,415	...	2	18,082	20,094
(a) Sagar Municipality	U	13·03	6,561	...	1	14,659	16,666
(b) Sagar Cantonment	U	6·30	3,045	...	1	3,423	3,428
							CLASS II TOWNS
1 Ratlam Municipality	U	5·00	17,494	...	1	17,965	18,122
2 Bilaspur Municipality	U	12·49	6,942	...	1	18,286	19,188
3 Burhanpur Municipality	U	4·39	18,699	...	1	13,524	14,150
4 Khandwa Municipality	U	8·71	7,291	...	1	11,231	12,340
5 Murwara Town—Group	U	13·04	4,637	...	3	13,740	14,402
(a) Murwara-Municipality	U	8·48	5,444	...	1	10,987	11,159
(b) Tikuri Factory Township	U	0·88	8,284	...	1	1,005	1,469
(c) Ordnance Factory Area Katni	U	3·68	1,906	...	1	1,748	1,774

DISTRICTS AND IMPORTANT TOWNS OF MADHYA PRADESH—*Concld.*

India, while (b) represents area figure furnished by State Survey Department.

Population			Females per 1000 males	Literate & Educated Persons	Literacy percentage 1961	Percentage decade variation 1951-1961	T R U
Persons	Males	Females					
9	10	11	12	13	14	15	2
300,587	162,204	138,383	853	127,535	42·43	+24·43	U
222,948	125,875	97,073	771	97,194	43·59	+117·87	U
185,374	102,584	82,790	807	80,010	43·16	+81·15	U
20,747	14,419	6,328	439	8,946	43·12	...	U
16,827	8,872	7,955	897	8,238	48·96	...	U
144,161	77,005	67,156	872	67,666	46·94	+11·05	U
139,792	73,977	65,815	890	66,324	47·44	+55·66	U
133,230	83,566	49,664	594	65,861	49·43	+557·96	U
86,116	57,953	28,163	486	43,179	50·14	..	U
47,114	25,613	21,501	839	22,682	48·14	+132·67	U
104,676	56,303	48,373	859	46,734	44·65	+30·73	U
85,491	45,735	39,756	869	38,158	44·63	+28·67	U
19,185	10,568	8,617	815	8,576	44·70	+40·80	U
AND TOWN GROUPS							
87,472	46,391	41,081	886	41,855	47·85	+37·96	U
86,706	45,795	40,911	893	43,970	50·71	+121·76	U
82,090	42,410	39,680	936	36,093	43·97	+17·16	U
63,505	33,790	29,715	879	32,639	51·40	+22·27	U
60,472	32,085	28,387	885	26,591	43·97	+78·47	U
46,169	24,554	21,615	880	19,838	42·97	+36·26	U
7,290	3,702	3,588	969	3,647	50·03	...	U
7,013	3,829	3,184	832	3,106	44·29	...	U

REVISED AREA, POPULATION AND DENSITY

State/Division/District/ Tahsil	Area in Sq. miles (1962-63)	Population 1961	Density (Population per Sq. mile)
1	2	3	4
MADHYA PRADESH	**170,145**	**32,372,408**	**190**
GWALIOR DIVISION	**17,207**	**3,436,639**	**200**
1 MORENA DISTRICT	4,512	783,348	174
1 Ambah Tahsil	410	170,028	415
2 Morena Tahsil	412	155,914	378
3 Joura Tahsil	615	141,411	230
4 Sabalgarh Tahsil	501	123,051	246
5 Bijeypur Tahsil	1,117	66,849	60
6 Sheopur Tahsil	1,457	126,095	87
2 BHIND DISTRICT	1,719	641,169	373
1 Bhind Tahsil	530	230,969	436
2 Gohad Tahsil	397	117,471	296
3 Mehgaon Tahsil	374	131,992	353
4 Lahar Tahsil	418	160,737	385
3 GWALIOR DISTRICT	2,016	657,876	326
1 Gird Tahsil	1,039	424,729	409
2 Pichhore Tahsil	724	169,633	234
3 Bhander Tahsil	253	63,514	251
4 DATIA DISTRICT	786	200,467	255
1 Seondha Tahsil *	358	84,063	235
2 Datia Tahsil	428	116,404	272
5 SHIVPURI DISTRICT	3,934	557,954	142
1 Pohri Tahsil*	607	73,771	122
2 Shivpuri Tahsil	755	93,295	124
3 Karera Tahsil	760	133,708	176
4 Kolaras Tahsil	886	109,922	124
5 Pichhore Tahsil*	926	147,258	159
6 GUNA DISTRICT	4,240	595,825	141
1 Guna Tahsil	1,218	130,029	107
2 Ashoknagar Tahsil	918	151,466	165
3 Mungaoli Tahsil	886	126,329	143
4 Raghogarh Tahsil	757	104,545	138
5 Chachaura Tahsil	461	83,456	181
REWA DIVSION	**22,468**	**4,251,042**	**189**
7 TIKAMGARH DISTRICT	1,934	455,662	236
1 Niwari Tahsil*	509	124,673	245
2 Jatara Tahsil*	743	160,011	215
3 Tikamgarh Tahsil	682	170,978	251
8 CHHATARPUR DISTRICT	3,330	587,373	176
1 Laundi Tahsil*	679	127,333	188
2 Chhatarpur Tahsil	1,294	297,928	230
3 Bijawar Tahsil	1,357	162,112	119
9 PANNA DISTRICT	2,546	331,257	130
1 Ajaigarh Tahsil*	323	56,145	174
2 Panna Tahsil	1,070	143,741	134
3 Pawai Tahsil*	1,153	131,371	114
10 SATNA DISTRICT	2,866	694,370	242
1 Raghurajnagar Tahsil	1,247	307,361	246
2 Nagod Tahsil	701	135,886	194
3 Amarpatan Tahsil*	483	142,049	294
4 Maihar Tahsil	435	109,074	251
11 REWA DISTRICT	2,428	772,602	318
1 Teonthar Tahsil*	612	148,219	242
2 Sirmour Tahsil*	581	187,786	323
3 Mauganj Tahsil*	720	208,444	290
4 Huzur Tahsil	515	228,153	443
12 SHAHDOL DISTRICT	5,352	829,649	155
1 Beohari Tahsil*	1,015	139,837	138
2 Bandhogarh Tahsil	1,401	168,861	121
3 Sohagpur Tahsil	2,255	438,145	194
4 Pushparajgarh Tahsil*	681	82,805	122
13 SIDHI DISTRICT	4,012	580,129	145
1 Gopadbanas Tahsil	1,820	332,774	183
2 Deosar Tahsil*	1,456	141,593	97
3 Singrauli Tahsil*	736	105,762	144
INDORE DIVISION	**27,104**	**5,931,593**	**219**
14 MANDSAUR DISTRICT	3,650	752,085	206
1 Jawad Tahsil	606	86,240	142
2 Neemuch Tahsil	326	98,326	302
3 Manasa Tahsil	586	99,924	171
4 Bhanpura Tahsil	401	58,518	146
5 Malhargarh Tahsil	311	74,449	239
6 Garoth Tahsil	439	89,143	203
7 Mandsaur Tahsil	489	146,680	300
8 Sitamau Tahsil	492	98,805	201
15 RATLAM DISTRICT	1,878	483,521	257
1 Jaora Tahsil	525	142,068	271
2 Alot Tahsil	366	83,650	229
3 Sailana Tahsil	474	72,357	153
4 Ratlam Tahsil	513	185,446	361
16 UJJAIN DISTRICT	2,344	661,720	282
1 Khachrod Tahsil	495	126,438	255
2 Mahidpur Tahsil	437	88,561	203
3 Tarana Tahsil	402	95,501	238
4 Badnagar Tahsil	472	102,894	218
5 Ujjain Tahsil	538	248,326	462
17 JHABUA DISTRICT	2,623	514,384	196
1 Thandla Tahsil	404	89,747	222
2 Petlawad Tahsil	369	66,097	179
3 Jhabua Tahsil	557	129,775	233
4 Jobat Tahsil	424	98,502	232
5 Alirajpur Tahsil	869	130,263	150

REVISED AREA POPULATION AND DENSITY—*Contd.*

State/Division/District/ Tahsil	Area† in Sq. miles (1962-63)	Population 1961	Density (Population per Sq. mile)
1	2	3	4
18 DHAR DISTRICT	3,141	643,774	205
1 Badnawar Tahsil	411	76,389	186
2 Sardarpur Tahsil	456	84,900	186
3 Dhar Tahsil	752	141,949	189
4 Kukshi Tahsil	663	146,722	221
5 Manawar Tahsil	859	193,814	226
19 INDORE DISTRICT	1,479	753,594	510
1 Depalpur Tahsil	395	84,533	214
2 Sawer Tahsil	294	70,434	240
3 Indore Tahsil	394	480,164	1,219
4 Mhow Tahsil	396	118,463	299
20 DEWAS DISTRICT	2,683	446,901	167
1 Sonkatch Tahsil	507	111,668	220
2 Dewas Tahsil	517	121,648	235
3 Bagli Tahsil	690	83,512	121
4 Kannod Tahsil	544	72,231	133
5 Khategaon Tahsil	425	57,842	136
21 WEST NIMAR DISTRICT	5,178	990,464	191
1 Barwaha Tahsil	544	111,112	204
2 Maheshwar Tahsil	352	73,310	208
3 Barwani Tahsil	624	105,368	169
4 Rajpur Tahsil	511	142,013	278
5 Kasrawad Tahsil	391	82,367	211
6 Sendhwa Tahsil	1,009	159,010	158
7 Khargone Tahsil	977	208,331	213
8 Bhikangaon Tahsil	770	108,953	141
22 EAST NIMAR DISTRICT	4,128	685,150	166
1 Khandwa Tahsil	1,446	310,833	215
2 Harsud Tahsil *	1,421	136,073	96
3 Burhanpur Tahsil	1,261	238,244	189
BHOPAL DIVISION	**22,203**	**3,877,034**	**174**
23 SHAJAPUR DISTRICT	2,385	526,135	221
1 Susner Tahsil	491	96,461	196
2 Agar Tahsil	561	108,794	194
3 Shajapur Tahsil	698	171,916	246
4 Shujalpur Tahsil	635	148,964	235
24 RAJGARH DISTRICT	2,366	516,871	218
1 Khilchipur Tahsil	632	139,285	220
2 Rajgarh Tahsil	422	79,036	187
3 Biaora Tahsil	443	94,090	212
4 Sarangpur Tahsil	349	87,222	250
5 Narsingarh Tahsil	520	117,238	225
25 VIDISHA DISTRICT	2,819	489,213	174
1 Lateri Tahsil*	381	39,433	103
2 Sironj Tahsil	484	82,853	171
3 Kurwai Tahsil	321	62,602	195
4 Basoda Tahsil	885	159,086	180
5 Vidisha Tahsil	748	145,239	194
26 SEHORE DISTRICT	3,613	754,684	209
1 Berasia Tahsil	554	80,687	146
2 Sehore Tahsil	612	124,148	203
3 Huzur Tahsil	517	291,028	563
4 Ashta Tahsil	562	108,245	193
5 Ichhawar Tahsil	429	46,049	107
6 Nasrullaganj Tahsil*	523	53,699	103
7 Budni Tahsil*	416	50,828	122
27 RAISEN DISTRICT	3,278	411,426	126
1 Raisen Tahsil	525	59,419	113
2 Ghairatganj Tahsil*	355	37,884	107
3 Begamganj Tahsil	352	52,077	148
4 Goharganj Tahsil*	683	57,591	84
5 Baraily Tahsil	549	92,660	169
6 Silwani Tahsil*	498	47,349	95
7 Udaipura Tahsil*	316	64,446	204
28 HOSHANGABAD DISTRICT	3,851	618,293	161
1 Harda Tahsil	1,263	187,140	148
2 Seoni-Malwa Tahsil	522	73,769	141
3 Hoshangabad Tahsil	773	195,424	253
4 Sohagpur Tahsil	1,293	161,960	125
29 BETUL DISTRICT	3,891	560,412	144
1 Bhainsdehi Tahsil*	1,320	137,041	104
2 Betul Tahsil	1,603	192,824	120
3 Multai Tahsil	968	230,547	238
JABALPUR DIVISION	**29,275**	**5,721,602**	**195**
30 SAGAR DISTRICT	3,950	796,547	202
1 Khurai Tahsil	938	195,155	208
2 Banda Tahsil*	711	113,746	160
3 Sagar Tahsil	1,063	301,417	284
4 Rehli Tahsil	1,238	186,229	150
31 DAMOH DISTRICT	2,815	438,343	156
1 Hatta Tahsil	1,022	147,315	144
2 Damoh Tahsil	1,793	291,028	162
32 JABALPUR DISTRICT	3,909	1,273,825	326
1 Murwara Tahsil	1,177	312,686	266
2 Sihora Tahsil	1,191	282,228	237
3 Patan Tahsil	561	134,507	240
4 Jabalpur Tahsil	980	544,404	556

REVISED AREA POPULATION AND DENSITY—*Concld.*

State/Division/District/ Tahsil	Area† in Sq. miles (1962-63)	Population 1961	Density (Population per Sq. mile)
1	2	3	4
33 NARSIMHAPUR DISTRICT	1,983	412,406	208
1 Gadarwara Tahsil	913	204,923	224
2 Narsimhapur Tahsil	1,070	207,483	194
34 MANDLA DISTRICT	5,120	684,503	134
1 Niwas Tahsil*	1,417	184,543	130
2 Dindori Tahsil*	1,568	179,968	115
3 Mandla Tahsil	2,135	319,992	150
35 CHHINDWARA DISTRICT	4,576	785,535	172
1 Chhindwara Tahsil	2,008	406,803	203
2 Amarwara Tahsil*	1,479	172,409	117
3 Sausar Tahsil	1,089	206,323	189
36 SEONI DISTRICT	3,362	523,741	156
1 Lakhnadon Tahsil*	1,546	192,733	125
2 Seoni Tahsil	1,816	331,008	182
37 BALAGHAT DISTRICT	3,560	806,702	227
1 Wara Seoni Tahsil	930	369,669	397
2 Balaghat Tahsil	1,049	284,885	272
3 Baihar Tahsil*	1,581	152,148	96
BILASPUR DIVISION	**21,172**	**4,099,757**	**194**
38 SURGUJA DISTRICT	8,493	1,036,738	122
1 Bharatpur Tahsil*	1,217	29,549	24
2 Baikunthpur Tahsil	507	84,300	166
3 Surajpur Tahsil*	2,172	271,881	125
4 Pal Tahsil	1,485	114,695	77
5 Manendragarh Tahsil	703	117,825	168
6 Ambikapur Tahsil	1,777	343,172	193
7 Samri Tahsil*	632	75,316	119
39 BILASPUR DISTRICT	7,710	2,021,793	262
1 Mungeli Tahsil	1,588	323,027	203
2 Bilaspur Tahsil	2,207	666,185	302
3 Katghora Tahsil	2,435	333,438	137
4 Janjgir Tahsil	869	391,304	450
5 Sakti Tahsil	611	307,839	504
40 RAIGARH DISTRICT	4,969	1,041,226	210
1 Udaipur Tahsil*	914	176,893	194
2 Jashpur Tahsil	2,190	306,105	140
3 Ghargoda Tahsil*	749	136,751	183
4 Raigarh Tahsil	624	236,354	379
5 Sarangarh Tahsil	492	185,123	376
RAIPUR DIVISION	**30,716**	**5,054,741**	**165**
41 DURG DISTRICT	7,498	1,885,236	251
1 Kawardha Tahsil	1,228	172,468	140
2 Khairagarh Tahsil	1,246	225,376	181
3 Bemetara Tahsil*	1,102	317,006	288
4 Rajnandgaon Tahsil	820	269,019	328
5 Durg Tahsil	1,147	520,100	453
6 Sanjari Balod Tahsil	1,955	381,267	195
42 RAIPUR DISTRICT	8,094	2,002,004	247
1 Baloda Bazar Tahsil	1,764	499,665	283
2 Raipur Tahsil	1,120	495,392	442
3 Mahasamund Tahsil	1,877	456,209	243
4 Dhamtari Tahsil	1,574	328,920	209
5 Bindranawagarh Tahsil*	1,759	221,818	126
43 BASTAR DISTRICT	15,124	1,167,501	77
1 Bhanupratappur Tahsil*	930	58,751	63
2 Kanker Tahsil	1,346	151,329	112
3 Narayanpur Tahsil*	3,260	91,260	28
4 Kondagaon Tahsil*	2,487	186,745	75
5 Bijapur Tahsil*	1,489	93,668	63
6 Dantewara Tahsil*	1,633	134,148	82
7 Jagdalpur Tahsil	1,991	343,051	172
8 Konta Tahsil *	1,988	108,549	55

* Entirely Rural Tahsil.

† Area figures furnished by the State Survey Department.

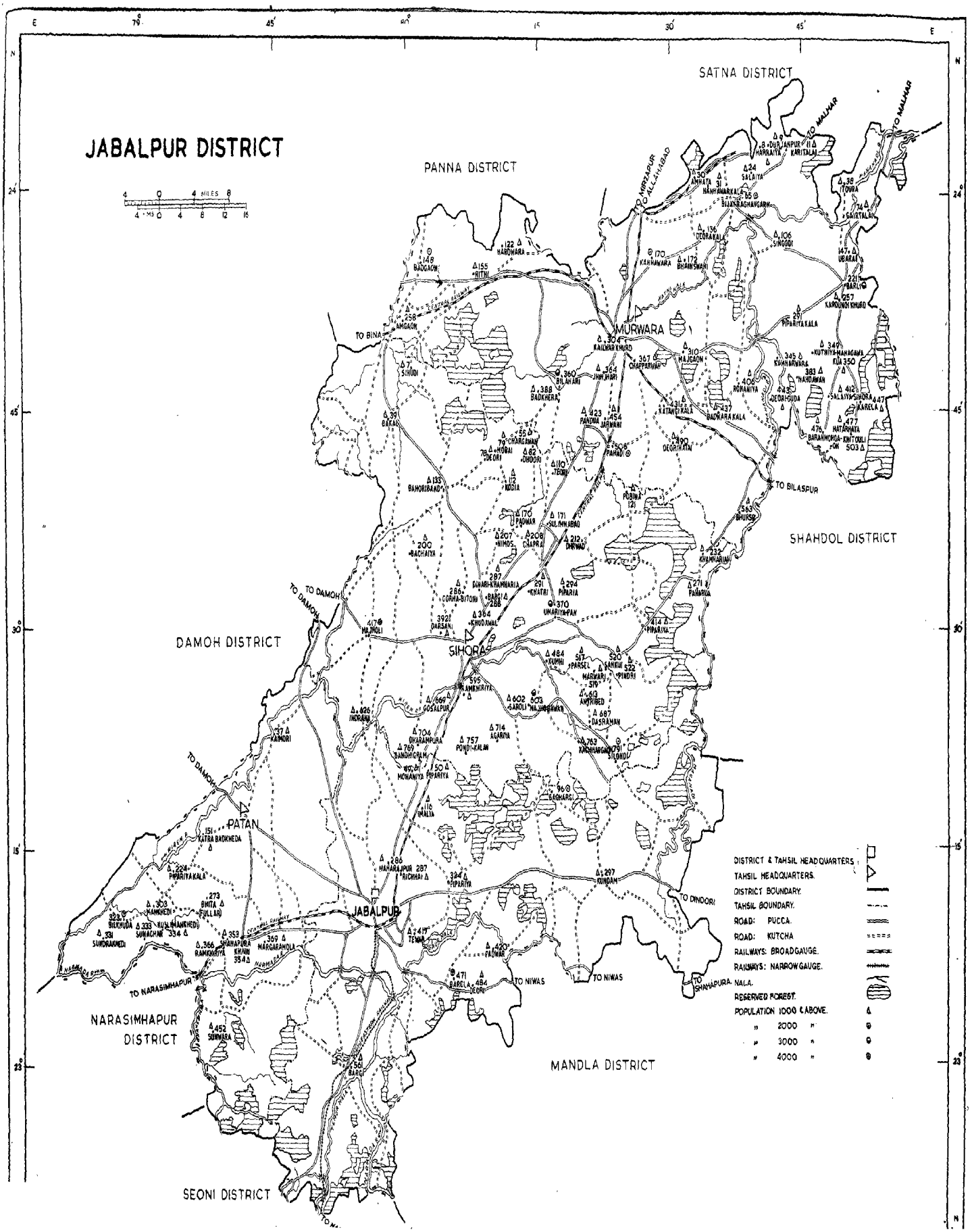
JABALPUR DISTRICT
4 0 4 MILES 8
4 MS 0 4 8 12 16
SATNA DISTRICT
PANNA DISTRICT
TO MIRZAPUR
TO ALLAHABAD
TO MALHAR
TO MALHAR
TO BINA
MURWARA
TO BILASPUR
SHAHDOL DISTRICT
TO DAMOH
TO DAMOH
DAMOH DISTRICT
SIHORA
PATAN
JABALPUR
TO DINDORI
TO NARASIMHAPUR
NARASIMHAPUR DISTRICT
TO NIWAS
TO NIWAS
TO SHAHPURA
MANDLA DISTRICT
SEONI DISTRICT
DISTRICT & TAHSIL HEADQUARTERS
TAHSIL HEADQUARTERS.
DISTRICT BOUNDARY.
TAHSIL BOUNDARY.
ROAD: PUCCA.
ROAD: KUTCHA
RAILWAYS: BROADGAUGE.
RAILWAYS: NARROWGAUGE.
NALA.
RESERVED FOREST.
POPULATION 1000 & ABOVE.
" 2000 "
" 3000 "
" 4000 "

INTRODUCING THE DISTRICT

BY

G. N. TIWARI

Deputy Superintendent of Census Operations, Madhya Pradesh

Jabalpur* district is situated in the north-eastern corner of the division of the same name. It lies almost in the centre of the State between 22°49′ and 24°8′ north latitude and 79°21′ and 80°58′ east longitude, at the head of what may be called the Narbada valley proper. Tropic of cancer thus passes through the south of district. It is bounded by Narsimhapur and Damoh districts on the west, by Panna and Satna in the north, by Shahdol and Mandla in the east and south-east and by Seoni district in the south. Irregular in shape, and extending longitudinally from south-west to north-east, the district takes its name from the headquarters town, which is regarded as a natural corruption of the name 'Javali Pattana', the old name of the city.** The district has an area of 3908.2 square miles, its area-rank in the State being 18th. In respect of population, however, the district stands fourth in the State. The greatest internal distance is about 120 miles† from south-west to north-east.

The district is divided into four tahsils, Murwara in the north, Sihora in the centre, Patan in the south and west and Jabalpur in the south and east. Each tahsil is also a sub-division for revenue and general administration purposes, and is held in charge by a sub-divisional officer (Civil), who is also the sub-divisional magistrate exercising jurisdiction throughout the tahsil except in the case of Jabalpur tahsil. In the case of the last-mentioned tahsil, Jabalpur City has been constituted into a separate sub-division for criminal administration purposes, under a sub-divisional magistrate (city) or city magistrate. For administration of criminal and civil justice, the district is in the jurisdiction of a District and Sessions Judge with headquarters at Jabalpur. The separation of the judiciary from the executive has not so far been introduced in the district; and all criminal cases other than those triable by the Court of Sessions are dealt with by magistrates, who are generally revenue officers invested with the necessary magisterial powers. Civil cases are however dealt with by civil judges belonging to the judicial services. Jabalpur has the distinction of being the seat of the High Court of the State.

As elsewhere, the overall administrative charge of the district is held by a Collector; he is assisted in this district by an Additional Collector. The district has a network of 34 police stations; the general charge of police administration of the district is held by a Senior Superintendent of Police. He is assisted by a senior police officer of the rank of a Superintendent of Police. For community development administration, the district now has 11 development blocks, none of which is a multi-purpose tribal block. The following statement gives some basic administrative statistics of the district:—

Tahsil	Number of R. I. s	P. C's	Villages	Police Stations	Development blocks
1	2	3	4	5	6
Murwara	7	129	559	7	3
Sihora	6	122	798	7	3
Patan	4	71	487	4	2
Jabalpur	6	94	623	16	3
Total ...	23	416	2,467	34	11

* The spelling to be met with in old records and references is Jubbulpore, the present simplified spelling being a post-independence improvement.

** Jabalpur District Gazetteer, Page 1.

† Jabalpur District Gazetteer, Page 2.

Physical Aspects:

Physiographically the district admits of division into five natural regions. The first of these is known as *'haveli'*; this consists of the south-western portion of the district, almost entirely situated between the Hiran river and the Bombay-Howrah Railway line. Almost the whole of the Patan tahsil, Panagar Revenue Inspector's Circle of Jabalpur tahsil, parts of Bheraghat and Jabalpur Revenue Inspector's Circles of Jabalpur tahsil, and parts of Sihora tahsil adjoining Patan tahsil and extending right upto the town of Sihora are included in the *haveli*. The rich black cotton soil with its embanked fields which is a predominant feature of the *haveli* lies in the valleys of the Narbada and the Hiran and the area may be called the 'granary' of the district. The area to the south-east of the *haveli*, consisting of the southern portion of Jabalpur tahsil, is covered by Deccan trap and has all the features peculiar to trap formation. This consists in the west of the Bargi Revenue Inspector Circle of Jabalpur tahsil, and in the east of the Kundam and Khamaria Revenue Inspector Circles. The soils are frequently inferior, suitable generally for millets only; but good black soils also occur in parts of the Bargi circle below the Narmada, and in the Imlai tract of the Khamaria Circle. This region is interspersed with spurs of the Satpura; and by the Naga hills which form part of the boundary between Jabalpur and Mandla districts.

The eastern portions of Sihora tahsil adjoining Umaria (Bandhogarh) tahsil of Shahdol district, and lying to the north of the trap area is characterised by low ridges of metamorphic rocks. It is a country of hills and jungles; where good soils alternate with soils of poor fertility. The tract around Bahoriband of Sihora tahsil and the western portion of Murwara tahsil are similar, both consisting of sandy soils, poor in fertility. The only fertile portion of this division lies near the cliffs of the Bhander range in the Sihora tahsil. The last natural division of the district consists of the eastern part of Murwara tahsil, corresponding to the former Bijeraghogarh pargana. Watered by the Mahanadi and its affluent Katni, this is an open tract with good soils, and is not cut across by many hills.

Hills and Mountains:

The principal mountain systems of the district are the BHANDER and the KYMORE both offshoots of the VINDHYAS; the BHITRIGARH; and spurs of SATPURAS in the south. The BHANDER range starts from the junction of the Hiran and the Narbada; runs along the western border of the district separating it from Damoh upto Katangi, extending thence-forward towards Bahoriband. The KYMORE range starts at Katangi, and for some distance running almost parallel to the BHANDER range, forms the boundary between Jabalpur and Damoh districts. Turning a little eastwards to pass through the western portions of Sihora tahsil, it runs along the boundary of the Murwara tahsil, and Maihar tahsil of Satna district, and finally leaves the district at its north-east corner. The BHITRIGARH hills in the eastern parts of Sihora tahsil run from south west to the north. They rise abruptly out of the black alluvial deposits and in their neighbourhood soils are reported to change with rapidity. In the south, there are ranges of the SATPURAS, which form the boundary between the Seoni and Jabalpur districts while hills locally known as NAGA PAHAR separate for some distance the district from Mandla district (beyond Kundam). There are also detached groups of hills near Sleemnabad, and the KANEJUHA hills in the Murwara tahsil.

Rivers:

The NARBADA, the principal river of the district, and its tributaries, HIRAN and GAUR drain the southern part of the district. The NARBADA enters the district from the south-east at the point where the boundaries of Mandla and Seoni districts converge towards Jabalpur district; it pursues a westerly course and forms part of the boundary between Narsimhapur and Jabalpur districts. HIRAN rises near Kundam in Jabalpur tahsil, and after flowing north for some distance, bends to the west and joins the NARBADA at the point where it enters Narsimhapur district. The GAUR rises in Mandla district and meets NARBADA about five miles due south of Jabalpur. MAHANADI river does not belong to the NARBADA system. It also rises in Mandla district, and pursuing a northerly course drains

the Bijeraghogarh tract of the Murwara tahsil. NIWARI and KATNI are small rivers joining the MAHANADI; while FARIAT also a small river in Jabalpur and Sihora tahsils joins the HIRAN. KEN, rising from the Kymore range flows only a short distance in the district.

**Flora and Fauna*:

The district is rich in forests. They are of the dry tropical type, and can be divided into (a) northern *tropical dry deciduous* forest and (b) southern *tropical dry deciduous* forest. The former types of forest are confined to parts of Murwara and Sihora tahsils. *Sal* the predominant species in these forests is here near its western limit in the peninsular region, and though it grows in more or less pure groups, is associated with *saj* (*Terminalia tomentosa*); *dhaora* (*Anogeissus latifolia*); *tendu* (*Diospyros melanoxylon*); *lendia* (*Lagerstremia parviflora*); *kari* (*Saccopetalum tomentosum*); *bija* (*Pterocarpus marsupium*); *mahua* (*Madhuca latifolia*); *gunja* (*Lannea grandis*); *salai* (*Boswellia serrata*), *dhobin* (*Dalbergia Paniculata*); *haldu* (*Adina cardis*); *koha* (*Terminalia arjuna*-growing on the banks of nullahs); *harra* (*Terminalia chebula*); *siris* (*Albizzia lebbek*); *jamun* (*Eugenia Jambolana*); *achar* (*Buchanania lanzan*); *aonla* (*Emblica officinalies*); *amaltas* (*Cassia fistula*); *bel* (*Aegle marmelos*); *tinsa* (*Ougenia dalbergioides*); *dhana* (*Grewia tilifolia*); *palas or chheola* (*Butea monosperma*); and a few other species. Bamboo is commonly found in these forests on the slopes, and occasionally also in the flat country where the forest is rather open. *Chhind* (*Phoenix anaulis*); *kharasi* or *sihoru* (*Nyctanthes arbortristies*); *karonda* (*Carissa spp.*); *dhawai* or *jilbile* (*Woodfordia floribunda*); etc., occur as the undergrowth, which is sparse when the canopy is dense.

Under the southern tropical dry deciduous forests, two sub-types can be distinguished (i) Teak forests and (ii) Mixed forests. Teak forests are mostly found in Sihora, Jabalpur and Patan tahsils, and sparsely in Murwara tahsil. Confined to trap and Vindhyan sandstone bearing areas, teak in the north of Jabalpur district is near to the northern limit of teak in India. In teak forests, teak is the chief species, its proportion varying usually from 20 to 80% of the crop. Bamboo in these forests occurs as an understorey, the prevailing species, being *Dendrocalamus strictus*, but occasionally *Bambuse arundinacea* is found on alluvial flats along the rivers. Teak is found associated with *saj, dhaora, lendia, bija, haldu, salai, gunja, dhobin, mahua, koha, tendu, achar, aonla, tinsa, kosaai, dhaman, shisham* (*Dalbergia latifolia*), *amaltas, palas or chheola*, etc., while the undergrowth consists of *seharu, karonda, neel* etc..

The rest of the district has mixed forest, which is found almost on every type of geological formation. The trees commonly found in these forests are *saj, dhaora, tendu, aonla, achar, baranga* (*Kydia Calyana*), *tinsa, bija, dhaman, haldu, dhobin, kumbhi, siris* (*Salmalia malabarica*), *harra, bahera* (*Terminalia balerica*), *shisham, mahua, lendia, jamun*, teak (when this forest adjoins a teak forest) or sal (when it adjoins a sal forest).

Fauna:

The district is rich in wild life—animals and birds—both from the point of view of beauty and variety. It has also a variety of reptiles and fish. The animals represented in the forest life of the division are tiger (*Panther tigris*), panther (*Panthera pardus*), blackbuck or *hiran* (*Antelope cervicapra*), jackal (*Canis aureus*), sloth bear (*Melinsus ursinus*), four-horned antelope (*Tetracerus quadrecornis*), barking deer (*Cervulus muntjack*), spotted deer or *chital* (*Cervus axis*), hyaena (*Hyaena striata*), wild dogs (*Cyon alpinus*), blue-bull or *nilgai* (*Bos elephus tragocamelus*), wild boar (*Sus cristatus*), the bengal monkey or *lalmuha* (*Macacus rhesus*), the *langur* or *kalmuha* monkey (*Semnopthecus entellus*,), jungle cat (*Felis chars*), Indian plain civet (*Paradox us niger*), mongoose (*Herpestes mungo*), country fox (*Voupes bengalensis*). the *guar* (*Bos gaurrus*—found in Shahadar block of Sihora tahsil), *chinkara* (*Gazella bennettii*), *sambhar* (*Cervus unicolor*),etc.

*Based on notes furnised by Divisional Forest Officer Jabalpur.

Climate and Rainfall:

The climate of the district is, like other parts of the State, of the monsoon type, the year is divided into three clear seasons *viz.*, the rainy season lasting from mid June to September, the winter from November to February and summer from March to mid June. The month of October witnesses the transition from rains to winter. Rains usually commence sometime from the third week of June, the maximum number of rainy days however occurs only in July and August. By the end of September the rainy days become less frequent, and rains generally stop by the middle of October. The average number of rainy days in Jabalpur, Sihora, Patan and Murwara for the nine years from 1952 to 1960 (for which rainfall figures are available) is 65, 58, 55 and 55 respectively. The rainfall averages for these nine years are Jabalpur 1368.0 mm., Sihora 1142.1 mm., Murwara 1189.2 mm. and Patan 1180.0 mm. Jabalpur tahsil thus receives greater rainfall than the other tahsils. The Jabalpur recording station registered the maximum rainfall, 1663 mm. (about 67") in 1956 during the period covered. The average for the district for the last nine years comes to 1218.2 mm. A scrutiny of the statistics for each year's rainfall shows that the minimum rainfall registered was in the year 1957 (842.3 mm. for the district) when the kharif crops were bad.

The district is noted for its extremes of temperature. The means of the mean maximum and mean minimum temperatures recorded at Jabalpur for the months over the last 10 years are reproduced below:—

Month	*Mean Maximum*	*Mean Minimum*
January	26.2	10.3
February	30.0	11.8
March	34.6	16.3
April	39.0	21.3
May	42.4	26.3
June	38.5	26.8
July	30.9	24.1
August	29.6	23.6
September	31.1	23.3
October	31.6	19.1
November	29.4	11.9
December	27.0	9.6

Thus, starting from the coldest month of January, the temperature (both mean maximum and minimum) goes on rising till May, in which month it is the maximum. For the last ten years, the highest average mean maximum temperature is in May, and it is 42.4° c, while the highest average mean minimum temperature is in the month of June (26.8° c). After May, the mean maximum temperature follows a downward trend till in December it drops to 27.0° c. Though the lowest mean maximum temperature is in the month of January, the lowest mean minimum temperature occurs in December. Thus, apparently in December the days are warmer, but the nights cooler than in January. It is somewhat interesting that the mean maximum temperatures in July and August are lower than in September and October. This is probably because the months of August and July receive more rainfall. The maximum temperature was reached in May, 1954 (46.7° c *i.e.*, 116.6° F); while the mercury touched the lowest in the same year in the month of January. (1954 was thus the year of the most extreme temperatures during the ten years 1951-60).

History:

The rock-edict of Rupnath belonging to the reign of Asoka takes the history of the Jabalpur country back to about 272 B. C. This is perhaps the oldest inscription found in the erstwhile Central Provinces and shows that the district was included in the Southern Province of Asoka's empire. The Maurya dynasty to which Asoka belonged came to an end in about 184 B.C. when it was overthrown by Pushyamitra, the Commander-in-chief of the last Maurya King. Whether this new Sung dynasty founded by Pushyamitra exercised any jurisdiction over the territory now comprised in Jabalpur district is not known. Thereafter, there is a veil on the history of the tract, which is lifted by the Allahabad pillar inscription of the Gupta King Samudragupta (320 AD), who in his expedition of conquest is said to have subdued many tribes including the Kharaparika, who from an inscription* found in Batiagarh in Damoh district are supposed to have lived somewhere in Damoh and Jabalpur. Other parts of the district, at the time of this conquest were included in the dominions of Parivrajaka Kings, as would appear from an inscription found

* Inscriptions in C. P. and Berar, Page 50.

with a malguzar in Betul district. This inscription refers to the Parivrajak King Samkshobha, dated in 199 Gupta era (AD 518), who is stated to have ruled over Dabhala (the old name of Jabalpur country) and eighteen forest kingdoms. These Parivrajak Kings probably had their capital somewhere in the Nagod State. The use of the Gupta era in the inscription of the Parivrajaka Kings shows that they were feudatories of the Gupta Kings.

At this same time, the north eastern portions of Murwara tahsil were being ruled by a dynasty which had its capital at Uchchakalpa (identified with Uchehra in Nagod tahsil of Satna district) as would appear from copper plates found in village Karitalai in the north east of Murwara tahsil, dated 174 Gupta era (AD 493-94). How much longer this Parivrajaka dynasty and the other with its capital at Uchchakalpa continued to flourish is not known.

Kalchuri:

The next important dynasty which ruled over the district is that of the Kalchuris. The exact date of their advent in the district is not known. The Kalchuris had their own era which began, on 5-9-248 AD—but it seems to be fairly certain that they were not ruling Jabalpur country till at least the beginning of the 7th century. Numerous inscriptions belonging to the Kalchuri kings have been found in the district, from which a fairly dependable genealogy of these kings beginning with Kokalla I can be constructed. Kokalla I is assigned the year 875 AD; while the last Kalchuri King, 15th after Kokalla I, is assigned 1180 AD. These kings had their capital at Tripuri, now represented by Tewar, a village on the Bheraghat road, about six miles from Jabalpur. The country around Jabalpur was probably known as Jauli Pattala or Jauli Patan.

Gonds:

The Kalchuris were followed by the Rajgond Kings—whose capital was at Garha—a village hardly three miles from Tewar—the Kalchuri capital. How exactly the Gonds assumed power, again is not recorded history. Tradition however has it that they must have been local chiefs under the Kalchuri Kings. This appears to be supported by the fact that their inspiring genius—one Jadurai, said to be the son of a Patel in the country about the river Godavari—had married the daughter of a Gond chief Nagdeo of the Mandla country. Tradition has it that Jadurai was first in the service of the Kalchuri King which he left and became the chief of the Mandla Gonds on the death of his father-in-law. In collusion with one Surbhi Pathak, a dismissed official of the Kalchuri King, he succeeded in overthrowing the kingdom of his former master, and set up a new line of kings who became famous in history as the kings of Garha-Mandla. The stone inscription found in Moti Mahal at Ramnagar in Mandla district, belonging to the reign of Hirdeshah, gives a genealogy of Gond kings, which if true takes back Jadurai to about 382 A.D. Dr. Hiralal observes* that this is absurd in view of the fact that the Kalchuris continued to hold the Garha-Mandla country till the 12th or 13th century A.D. and it was after their fall that the Gonds became ascendent. Observing that the names in the inscription from Sangramshah downwards are all historical names, Dr. Hiralal says that at least half the names above him are fictitious, which is explained by the Gazetteer of Jabalpur district by describing it as an attempt on the part of the descendents of Surbhi Pathak to "invest their Gond Masters with a respectable antiquity.†

Sangramshah:

Sangramshah was the first Gond king of note in the line. He vastly extended the boundaries of his kingdom which from the 3 or 4 districts which he had inherited from his father came to embrace 52 districts at the time of his death. Sangramshah is said to have ruled about the year 1480 A.D. He built the fortress of Chauragarh in Narsimhapur district, and the tank in Garha, known after him as Sangramsagar. He also constructed a temple on the bank of the tank, dedicated to Bhairava: this temple stands to this day and is known as Dajna math.

* Page56 "Inscriptions in C. P. & Berar" by Rai Bahadur Hiralal (1916).

† Gazetteer—page 47.

Durgawati:

Sangramshah was succeeded by his son Dalpatshah who removed the seat of the Government from Garha to the hill fortress of Singorgarh, now in Damoh district. Dalpatshah married, against the wishes of her father, but with her consent, the beautiful Chandela princes, of Mahoba, Durgawati. Dalpatshah died within four years of his marriage, leaving the responsibility of an infant son, and of the management of his vast kingdom on the shoulders of Durgawati—responsibilities which she discharged with great ability. Ranital, a tank in Jabalpur city near Garha, was constructed by her. When she had ably ruled her kingdom, which enjoyed a prosperity never reached hithertofore, for fifteen years, her kingdom was attacked in 1564 by Asaf Khan, Viceroy of the Great Moghul, Akbar, stationed at Kara Manikpur. The assault was unprovoked. The Queen met him at Singorgarh, but her forces which were heavily outnumbered suffering a defeat, she returned to a pass on the road to Mandla, where on seeing her troops again give way before the superior might of the Moghul forces, she ended her life by thrusting a dagger into her breast. The place where she is said to have met her end is about 6 miles to the east of Jabalpur, and is the venue of a fair every year on the 26th day of January. After her death her young son Birnarain is said to have been taken to Chauragarh, but there he was trampled to death by an elephant. Asaf Khan is stated to have held the Garha-Mandla kingdom for some years as an independent principality; he however returned to his allegiance to the Moghuls a few years later and was pardoned and restored to his post at Kara-Manikpur. In Ain-i-Akbari, Garha appears as a part of the province of Malwa of the Moghul Empire, but in effect, the kings of Garha-Mandla enjoyed practical independence, though the overlordship of the Moghul Emperor had to be recognised from time to time. Gond rule after the Moghul invasion saw the continual reduction of their territories owing to strifes of rival contenders for the Gond throne, the *modus operandi* adopted by the rivals was to invite some other strong ruler for help on promise of cession of territory in his favour as a reward for the aid. The only king of note, after the dowager queen, Durgawati, is Hirdeshah who shifted the seat of the kingdom to Ramnagar village in Mandla tahsil. He improved the condition of his people in many ways including the planting of the mango-grove in which Jabalpur Cantonment stands today, digging of the Ganga-sagar reservoir near Garha, and settling Lodhi cultivating families in Mandla tahsil. The inscription recording the names of Gond rulers was also carved in his time. The process of disintegration of Gond rule was accelerated after the death of Hirdeshah and its declining power attracted the Maratha rulers (Peshwa) of Sagar who attacked it, apparently without any provocation about the year 1740, during the reign of Maharajshah. They, however, did not establish their rule but retired on promise of payment of an annual tribute of Rs. 4 lacs. The power of the Gond however, continued to decline continually, the Maratha game being to set off one rival candidate against another, till, exasperated by his precarious position, Naharshah, the last Gond ruler, attacked the Marathas of Sagar and was defeated and sent as a prisoner to Khurai where he died in 1789. Thereafter the Gond territories were annexed by the Maratha chiefs of Sagar.

Rule of Sagar Pandits:

The Maratha rulers fixed the seat of their Government at Jabalpur and the town started gaining in importance from their time. They are said to have built a fort where the ward known as Lordgunj stands today. In 1789, Jabalpur and Mandla were assigned by the Peshwa to Raghoji II Bhonsla of Nagpur, under whose rule Jabalpur country continued to be till 1817 when the British annexed it. The Bhonsla rule is said to have been oppressive; and their period is also noted for the activities of the Pindari freebooters. The Gazetteer of Jabalpur records that in 1809 the cultivators of Jabalpur were so much exasperated by the exactions of the Maratha Suba (Governor) Narayanrao that they called in aid as a lesser evil the Pindari leader Amin Khan. The Marathas abandoned the town of Jabalpur after a battle with the British forces under Brigadier General Hardyman on 19-12-1817 and thereafter Jabalpur was occupied by the British and was made a British territory under the agreement made after the Battle of Sitabaldi in 1817

which was subsequently confirmed by the treaty of 1826.

British Rule:

The district was ruled by the British East India Company till the mutiny of 1857. Initially, the district and the rest of the Narbada country were administered by a Commissioner with headquarters at Jabalpur. In 1820, a new division known as "The Sagar and Narbada Territories" consisting of 12 districts, was formed with headquarters at Jabalpur. In 1835 the district was added to the new province designated as "North Western Provinces". The Bundela rising of 1842 in Sagar district, the result of popular discontent at the jurisdiction of the new civil courts, did not affect the Jabalpur district. Jabalpur, however, was very much in the picture during the upheaval known as the 1857 mutiny, which started with the revolt of the Indian Sepoys at Meerut on 10-5-1857. The mutiny in Jabalpur started after the brutal execution of Raja Shankarshah and his son Raghunathshah, scions of the Garha-Mandla dynasty. These two were the chief leaders of the revolt in Jabalpur and they were arrested on 14th September, 1857 and blown to bits by guns in the Agency House (now the residence of the Commissioner) on 18-9-1857. On the night following the brutal execution of the popular Gond chief, the 52nd Infantry stationed at Jabalpur revolted and captured Patan. On the same day, a detachment at Sleemnabad also revolted, and probably marched towards Nagod now in Satna district. Bijeraghogarh, now in Murwara tahsil was then an independent principality under a ruler of the Maihar branch, and its young ruler (17 years of age) Thakur Sarjoo Prasad Singh rose in revolt towards the end of October, 1857. Bargi at that time a parganah, was also the scene of intense rebellious activity, and remained in the hands of the rebels till December, 1857. The revolts were however successfully suppressed by the forces of the East India Company, and the British were firmly in the possession of the district in the beginning of 1858. The Parganah of Bijeraghogarh was confiscated and annexed to Jabalpur district. In the year 1858 the administration was assumed by the Queen of England from the East India Company. The British rule lasted till 15th August, 1947 when the British had to give up power and acquiesce in India's independence.

Earlier Censuses:

The first known census of the district was taken between the years 1825 and 1827 during the operations of the second quinquennial settlement. The next count took place between 1854 and 1858 when measurement operations for the 1866 settlement were in progress. This was followed by the count of 1861. The series of decennial censuses however started with the count of 1872. The last census (1961) was the tenth in the series of decennial censuses, and thirteenth if we take note of the three earlier counts also.

Population Variation 1901-1961:

The table given below shows variations in the population of the district, between 1901-61; corresponding figures for the State are also given for comparison:—

TABLE

Population Variation 1901-61

Yerar	Jabalpur			Madhya Pradesh State		
	Total	Rural	Urban	Total	Rural	Urban
1901-11	+ 9.58	+ 8.72	+ 14.06	+ 15.30	+ 17.78	— 10.91
1911-21	— 0.03	— 1.55	+ 7.44	— 1.38	— 2.26	+ 10.87
1921-31	+ 3.74	+ 1.73	+ 12.79	+ 11.39	+ 10.45	+ 23.03
1931-41	+ 17.69	+ 12.69	+ 38.06	+ 12.34	+ 10.49	+ 32.78
1941-51	+ 15.00	+ 6.80	+ 42.29	+ 8.67	+ 6.01	+ 33.16
1951-61	+ 21.83	+ 7.28	+ 58.18	+ 24.17	+ 20.95	+ 47.70
1901-61	+ 87.37	+ 40.60	+ 329.49	+ 92.00	+ 80.13	+ 217.36
1901-31	+ 13.64	+ 8.90	+ 38.22	+ 26.66	+ 27.13	+ 21.66
1931-61	+ 64.87	+ 29.12	+ 210.74	+ 51.59	+ 41.67	+ 161.15

The table shows that the district registered a lower rate of increase during 1901-11 than the rate for the State as a whole. The reasons for this are (a) the heavy toll (25,838) of life that plague took in the city of Jabalpur during 5 years of the decade; partial failure of kharif and rabi crops generally and rice particularly in 1901-02, and the occurrence at the beginning of February, 1905 of a frost of unprecedented severity.

The following decade (1911-21) had a complex agricultural history; but, by far, the most important single factor responsible for reducing the population of the district as of other parts of the State was the fatal influenza epidemic, the second wave of which started late in September, 1919, and, to quote the official Famine Report, "struck the Province with lightning suddenness and violence, spreading rapidly and leaving behind it a meloncholy wake of decimated villages and destitute orphans". To make things worse, the abrupt cessation of rains in September, 1918 resulted in widespread scarcity, while in 1920-21, the monsoon again failed and the district again suffered from scarcity or famine conditions. The decrease in the population in 1901-21 by 0.03% is therefore not very surprising, the other parts of the State having fared worse as would appear from the greater decrease suffered by the population of the State as a whole.

The decade 1921-31 is reported to have opened badly for the district as for other areas of the then province of Central Provinces and Berar. The evil effects of the Influenza of 1919 were still apparent, particularly in the reduced fertility of women of child-bearing age. During the decade, there was a severe epidemic of plague around Jabalpur city, resulting in a large number of deaths. In September, 1926 there were devastating floods in the riverian tracts of the district, causing extensive damage to life and property. As if this was not enough, the year 1927-28 marked the beginning of three years of scarcity for the district which almost ruined the agriculturists. To quote the Census Report of 1931 "the wheat outturn in the district varied between 2 annas and 5 annas as the crop had been practically destroyed by an attack of rust. The kharif crop had also suffered considerably and relief on a large scale was found to be necessary. The failure of rabi crops was again witnessed by the district in 1928-29; and to a somewhat smaller extent in the year 1929-30, the closing year of the decade". The cumulative effect of these calamities was reflected in the low increase (3.74%) of the population of the district as against 12.79% for the State as a whole. In fact, in rural areas of Jabalpur tahsil, and Patan and Sihora tahsils, there were actually decreases of population during the decade; 2.27%, in rural areas of Jabalpur tahsil, 3.73% in Patan tahsil and 4.39% in Sihora tahsil. Such increase as there was, was due to Jabalpur city and Murwara tahsil.

In the succeeding decade (1931-41), the population of the district grew more rapidly than that of the State as a whole. As observed by the 1951 Census Report of Madhya Pradesh, the decade 1931-40 was fairly normal. That report characterised the rise in the population of the district during 1931-41 as abnormal, and ascribed the abnormality to the unusual development of Jabalpur city and other urban areas of the district. The decade 1941-51 saw an increase of 14% over the 1951 population, compared with a rise of 8.67% for the State as a whole, and 7.86% for the division. During this decade also, the growth of population of the district was considerably faster and is again ascribable to the growth of population in Jabalpur city and Murwara town. During this decade, Khamaria which was a deserted village in 1941, was born and developed into a township with a population of 19,114. This was due to the setting up the Central Ordnance Depot and other defence installations there.

In the decade just gone by, the district's population increased by 21.83% over the 1951 population, which is just higher than the increase in the divisional population (21.74%), but is less than the State rate (24.17%). For the State as a whole, the increase of 24.17% can be termed spectacular; the same cannot be said of the increase in Jabalpur district in view of

its population increases of the last three decades. It may however be remarked that during the period 1901-60, the State has increased faster (92.01%) than Jabalpur district (87.4%). In the earlier three decades of this period *i.e.*, 1901-31, the State (26.7%) grew almost twice as fast as the district (13.6%) but in the latter half, the position was reversed with the State registering an increase of 51.6% only in comparison to the increase of 64.9% for the district. We thus see that the first-half of the 60 year period 1901-60 was less favourable to the growth of population in the district than in the State as a whole; but the 2nd half saw the district stealing a march over the State as a whole in this respect.

Increase in 1951-61 *further Discussed*:

It is worthwhile to analyse the overall increase in population during 1951-61 into its tahsilwise components. The maximum increase in population is, as expected, achieved by the industrialised and highly urbanised tahsil of Jabalpur (26.5%); but surprisingly enough Patan which was entirely rural till 1951 has outdone Murwara and Sihora tahsils in population increase by showing the next higher increase of 23.9%. The population increases in Sihora and Murwara are respectively 18.2% and 16.7%. The pattern therefore is one of smaller population increase as one goes from south to north. Excluding Jabalpur tahsil for the obvious reason of its being highly urbanised, we find that the increase has been in inverse relationship to density of population, *i.e.*, tahsils which were less densely populated in 1951 (Patan 200, Sihora 217 and Murwara 268) have shown greater increases in population. The 1951-61 increase in population in Jabalpur district is comparable, (within 1%) among its neighbours with Narsimhapur (21.6%) and Damoh (22.6%). Other districts which have shown population increases comparable with the of Jabalpur are Ujjain (21.8%), Rewa (21.9%), Shajapur (21.5%), Hoshangabad (21.5%), Chhindwara (21.5%), Bhind (21.4%), Rajgarh (20.9%), Chhatarpur (22.1%), Raipur (22.1%), Raigarh (22.1%), and Datia (22.0%).

Distribution of Population and area 1961:

The table inset below gives percentage distribution of population and area over the tahsils:—

District/Tahsil	Area (excluding forest area) 1961	Rank	Population 1961	Rank
Jabalpur District	100	..	100	..
Murwara Tahsil	29 6	2	24	2
Sihora Tahsil	30.8	1	22	3
Patan Tahsil	15.2	4	11	4
Jabalpur Tahsil	24.4	3	43	1

The table shows that Sihora, containing 30.8% of the district's non-forest area is the biggest tahsil, closely followed by Murwara. Patan, with only 15.2% of the district's area is the smallest tahsil. Distribution of population, however, does not follow the distribution of area. Jabalpur tahsil, containing less than one-fourth of the district's territory, contains 43% of its people, while Sihora the largest tahsil containing 30.8% of the area accounts for only 22% of the population. Murwara which is almost the same size as Sihora tahsil in extent, contains only 24% of the total population. Patan tahsil contains roughly ¼th the population of Jabalpur tahsil, though it has a little more than 3/5th of the area of that tahsil.

Density of Population:*

Population density is an important demographic index, particularly from the point of view of exploitation of the natural resources of an area. In the inset given below is given the density of population for the district and each tahsil in 1951 and 1961:—

District/Tahsil	Persons per square mile		% increase in density
	1951	1961	
Jabalpur District	268	326	21.6
Murwara Tahsil	254	296	16.5
Sihora Tahsil	217	256	18.0
Patan Tahsil	200	248	24.0
Jabalpur Tahsil	493	624	26.6
Madhya Pradesh	154	192	24.7

* Density, for the purpose of this discussion, is computed on the 1961. area-both for 1961 and 1951.

In 1961, the district was more than 1½ times as densely populated as the State as a whole, but Jabalpur tahsil is more than three times as densely populated as the State. Jabalpur district is equal in population density to Gwalior district; while its density is comparable with that of Rewa district. Indore (550) and Bhind (373) are the only two districts in the State which have greater population density than Jabalpur.

Explanation for Discrepancy in Tahsil Areas:

Area figures for the district as a whole, and for individual tahsils do not tally for the two census years. This disagreement is to be attributed to the different agencies concerned in furnishing the figures to the Census Organisation; in 1951 the area figures for the district as well as the tahsils were reportedly furnished by the Deputy Commissioner of the district, while in the present Census area figures supplied by the State Director of Land Records have been used. It may also be mentioned here that the 1961 areas of the tahsils exclude a forest area of 335.05 square miles, though this area is included in the district figures. This is because the forest authorities do not keep tahsilwise records of forest area. Owing to this, the tahsil areas of 1961 do not total up to the district area, but differ from it by 335.05 *i.e.*, to the extent of the aforesaid forest area.

Rural Urban Composition-Towns and Villages:

The number of towns in the district has gone up from 5 in 1951 to 11 in 1961, the increase being shared by the tahsils as follows:—Murwara 3, Jabalpur 1, and Patan 2. The new town added to Jabalpur tahsil is Panagar which was also treated as a town in 1901, but lost that status in the succeeding Censuses. In Murwara, the additons are (i) the Cement township of Kymore (ii) Ordnance Factory Area Katni and the (iii) Tikuri township. Sihora tahsil continues to have Sihora as the only town, while Patan tahsil which did not have any town in 1951 has two new towns, Patan and Katangi.

As regards inhabited villages, figures bring out a decrease of 53 villages over the decade: 13 in Murwara, 5 in Sihora, 5 in Patan and 30 in Jabalpur. The apparently high decrease in Jabalpur tahsil is easily accounted for because (i) Panagar which was a village in 1951 has now stepped into the urban list and, (ii) 40 villages-inhabited and uninhabited have been included in the extended limits of Jabalpur corporation. This being considered, the deficit of 30 is converted apparently into a gain of 11, but really it is due to the fact that about 11 of the villages now included in the Corporation limits did not have any population and should not have figured in the 1951 Village list.

The distribution of population (1961) into its rural-urban components is given in the table below:—

District/Tahsil	Total	Rural	Urban
1	2	3	4
Jabalpur District	100.00	62.90	37.10
Murwara Tahsil	100.00	76.72	23.28
Sihora Tahsil	100.00	94.97	5.03
Patan Tahsil	100.00	91.67	8.33
Jabalpur Tahsil	100.00	31.22	68.78
State of M. P.	100.00	85.71	14.29
Jabalpur Division	100.00	83.11	16.89

More than one-third of the District's population lives in towns; the District is thus much more urbanised than the State as a whole where the proportion of town-dwellers is only 14.29%. The proportion is 16.89% for Jabalpur division and this somewhat higher divisional percentage (as compared with that of the State) is obviously to be traced to the pull exerted by Jabalpur district. Jabalpur tahsil, containing Jabalpur city, has more than 2/3rd of its population urban. Murwara tahsil, having Murwara towngroup, second biggest town in the district, is also 2nd in respect of proportion of urban population. Sihora and Patan have each a smaller proportion of urban population than the State or Jabalpur Division. In fact, the urban proportion in the district is pulled down by these two tahsils, notwithstanding the fact of its having Jabalpur city, the 2nd largest city in the State.

"Distribution of villages by population sizes":

The statement given below shows the distribution of 1000 villages in the district and in each of the tahsils according to their population sizes.

TABLE

District and Tahsil	Total	Villages with population of				
		Less than 200	200–499	500–999	1000–1999	2000–4999
1	2	3	4	5	6	7
Jabalpur District	1,000	405	383	157	49	6
Murwara Tahsil	1,000	272	375	258	83	12
Sihora Tahsil	1,000	396	382	158	59	5
Patan Tahsil	1,000	549	311	107	31	2
Jabalpur Tahsil	1,000	424	447	107	19	3

It is seen that majority of the villages fall in the population ranges 0-200 and 200-500, the two together accounting for 788 villages or roughly four-fifths of the total number. The average population per inhabited village comes to 353. Very small villages with populations of less than 200 each are most numerous in Patan tahsil—an agriculturally prosperous tahsil—accounting for about 55% of the villages. Jabalpur and Sihora tahsils come next in respect of frequency of very small villages, containing 42 and 40 percent respectively. It is significant that Murwara tahsil—an industrial tahsil having numerous lime quarries, and a cement factory in it contains only 27% of very small villages. This affords ground for the inference that industrialisation tends to the growth of bigger-sized villages, small villages going with an agricultural economy. In case of small villages with a population between 200 and 499, whereas Murwara and Sihora tahsils show approximately the same percentage (38%), in Jabalpur tahsil, villages of this type are somewhat more frequent (45%). In respect of medium sized villages, the trend is interesting: Murwara has the maximum frequency (26%) of such villages; Sihora tahsil (16%) comes next while Jabalpur and Patan tahsils each have 11% of its villages in this class. As regards big villages, as would be expected by this time, Murwara contains the maximum frequency 10%, Sihora 7%, Jabalpur 3% while Patan contains 2.4% only. We thus notice that bigger villages becomes less frequent as we travel from the north-east of the district to its south-east.

Age and Sex:

Sex-Ratio:

The table inset below gives the sex-ratio of the district for the last six decades; figures for the State as a whole are also given for comparison:

Sex-Ratio:

Year	Jabalpur District	State	Murwara tahsil	Sihora tahsil	Patan tahsil	Jabalpur tahsil
1	2	3	4	5	6	7
1901	1,028	990				
1911	999	986				
1921	978	974				
1931	976	973				
1941	939	970				
1951	941	967				
1961	924	953	963	987	967	862

The figures show that sex-ratio has consistently been decreasing for the State as wel' as for the district since 1901. The sex-ratio in the district started with an advantage to the fairer sex in 1901. The district maintained its lead over the State ratio till 1931. During 1931-41 decade, probably owing to the higher rate of urbanisation and industrialisation of Jabalpur city as a result of setting up of the ammunition factory at Khamaria and Murwara, the sex-ratio registered a steep decline of 37 for the district; whereas for the State as a whole the corresponding decline was only 3. In 1941-51, the ratio almost stayed (actually there is an increase of 2) constant for the district;

but for the State as a whole there was a sizeable decline. The last decade again witnessed a greater decrease in the Sex-ratio of the district, so that there are now, in the district, 17 women less than in 1951 for every thousand men. The sex-ratio is the least in Jabalpur tahsil a fact to be ascribed to the high degree of urbanisation of that tahsil—there being generally a negative correlation between sex-ratio and urbanisation or industrialisation. Murwara which is next to Jabalpur tahsil in urbanisation and industrialisation is next in respect of sex-ratio also. The maximum sex-ratio is in Sihora tahsil. This tahsil had an excess of females in 1951, which has now been turned into a deficit of 13 females per thousand males. The only gainer in female population is Patan tahsil, which has now 27 women more for every 1000 males than in 1951. That the disparities in sex-ratio among the different tahsils are mainly due to differences in the degree of urbanisation is also clear from a comparison of rural sex-ratio; namely Murwara (995); Sihora (992); Patan (971) and Jabalpur (983). These show closer agreement; and in Sihora and Murwara tahsils, there is practically a parity of the sexes. The smaller ratio for rural Patan tahsil points to some temporary disturbing cause, for example, immigration of harvesting labourers, the majority of whom are males. There may also be some emigration to the Jabalpur city, which again being sex-selective would exert its pull on the sex-ratio disadvantageously to the fairer sex.

Sex-ratio by age-groups:

The table inset below gives the sex-ratio in each age-group for the District and the State:—

Age-group	Sex-ratio	
	District	State
1	2	3
All ages	924	953
0—4	994	996
5—9	954	966
10—14	861	847
0—14	*945*	*947*
15—19	866	929
20—24	957	1,069
25—29	957	939
30—34	874	897
15—34	*915*	*959*
35—39	813	878
40—44	893	950
45—49	837	886
50—54	879	908
55—59	893	903
35—59	*856*	*905*
60—64	1,080	1,080
65—69	1,140	1,157
70+	1,393	1,373
60+	*1,181*	*1,190*
A.N.S.	756	898

Sex-Ratio by age:

Except for ages above 60 which show a feminine preponderance, male excess is the rule in all the age-groups. In the ages at the bottom, the proportion of the sexes is more or less balanced which is to be expected also because nature possibly does not show any partiality towards either sex. As age advances, however, the balance of the sexes is disturbed. For age-group 5-9, the ratio of females to males is 0.954; while for 10 to 14 age-group it becomes 0.861. These facts lead us to an inference of considerable sociological interest: there is near parity at birth between the two sexes, but as age increases, the proportion of females goes on decreasing with an increasing rate till 14 years. This means that feminine mortality is greater than male mortality at the lower extreme of life. This in turn suggests that girls are, as a rule, neglected resulting in greater mortality among them; to some extent this may also possibly be due to greater feminine mortality in the age-groups 10-14 and 15-19 due to early marriages and also greater risk to female lives at first child-birth. There is again a shift towards equilibrium of the sexes in the ages 20-29; but thereafter till the age of 59 the sex ratio shows a sizeable imba-

lance unfavourable to the fairer sex. This may principally be due to the urban pull on the population because roughly 1/3 rd of the district's population resides in urban areas. As is well known in urban areas the imbalance results from migrant population, which generally leave the females behind. After the age of sixty years, there is again a feminine bias in the population which increases rapidly as higher age-groups are reached. This again is a well known phenomenon. The higher sex-ratio in the widowed category corroborates it.

Age Structure:

Age and sex structure of the population of the district is presented in the following table; for comparison, corresponding data for the State also are given:

TABLE

Distribution of 100 *persons by age & Sex*

Jabalpur District, 1961

	Jabalpur District			Madhya Pradesh		
Age-Group	P	M	F	P	M	F
1	2	3	4	5	6	7
0- 4	16.7	8.4	8.3	16.4	8.2	8.2
5- 9	13.6	7.0	6.6	14.3	7.3	7.0
10-14	10.4	5.6	4.8	10.1	5.5	4.6
0-14	**40.7**	**21.0**	**19.7**	**40.8**	**21.0**	**19.8**
15-19	8.1	4.3	3.8	7.9	4.1	3.8
20-24	9.1	4.7	4.4	8.6	4.2	4.4
25-29	8.8	4.5	4.3	8.8	4.5	4.3
30-34	7.6	4.1	3.5	7.3	3.9	3.4
15-34	**33.6**	**17.6**	**16.0**	**32.6**	**16.7**	**15.9**
35-39	6.0	3.3	2.7	5.8	3.1	2.7
40-44	5.4	2.8	2.6	5.3	2.7	2.6
45-49	4.2	2.3	1.9	4.2	2.2	2.0
50-54	3.9	2.1	1.8	4.0	2.1	1.9
55-59	1.9	1.0	0.9	2.1	1.1	1.0
35-59	**21.4**	**11.5**	**9.9**	**21.4**	**11.2**	**10.2**
60-64	2.1	1.0	1.1	2.4	1.2	1.2
65-69	0.8	0.4	0.4	0.9	0.4	0.5
70+	1.3	0.5	0.8	1.8	0.8	1.0
60+	**4.2**	**1.9**	**2.3**	**5.1**	**2.4**	**2.7**
A. N. S.	0.1	0.1	Neg.	0.1	Neg.	Neg.

The age-data given above are based on ungraduated ages, and even though, the quinquennial groupings adopted above suppress to some extent the distorting effects of age-heapings at multiples of 5, still the data is not fit enough for analytical purposes. It would therefore be safer to confine the scrutiny, in the main, to the age-interwals 0-14, 15-34, 35-59, and 60+, which may be taken to correspond roughly to children, young persons, middle-aged persons and old persons.

The age-distribution in the district has a close resemblance to the distribution for the State. The proportion of children below 15 years of age in the district is 40.7% which compares with 40.8% for the State. For the young, middle-aged and old persons the percentages for the district are respectively 33.6, 21.4 and 4.2 which compare with 32.6, 21.4 and 5.1 for the State. In the District thus, young persons form a slightly larger proportion of the population than the State as a whole; the difference may however be an effect of age-misreporting. There are proportionately fewer persons in the district who have crossed 60 years, than the State as a whole.

The age-structure of the district's population may broadly be described as youthful. 74.3% of the population, or roughly 3 in 4, is less than 35 years of age. As many as nine persons out of every ten in the district are below fifty years of age. Only 4 persons out of every 100 in the district have survived to ages beyond 60 years. The average duration of life is therefore still much too small as compared to other countries though it compares well with that of the State.

Out of every five persons in the district, 2 are below 15 years of age, while young persons are roughly 3 in 1. Middle aged persons are about 1 in 5. The proportion of old persons (more than 60 years old) is one in 25.

Age distribution, 1951; *Changes during* 1951-60.

Changes in the age-pattern generally are indications of likely trends of population growth. In the table below, therefore, is made a comparison of the age-structure of the district by broad age groups (0-14, 15-34, 35-59, 60+) in 1951 and 1961:—

Age	1961	1951
0-14	40.7%	37.3%
15-34	33.6%	35.9%
35-59	21.4%	22.8%
60 +	4.2	3.9
Age not stated	0.1	0.1

Neglecting effects of age-misreporting, the above figures bring out that the proportion of younger persons below 15 years of age, and of older persons above 60 years has increased in the district since 1951. The two middle segments show decline. The evidence suggests better chances of survival in the children below 15 years of age. The decline in the middle-segments does not necessarily indicate that mortality in those segments has increased; the proportion probably has been brought down because of the high value in the age-group 0-14, most of whom have been added during the intercensal decade to the survivors of the age-cohort 0-4 of 1951 Census. The improvement of the percentage in the age-group representing old age *i.e.*, 60+ though small is yet significant as it indicates that chances of survival in the ages above 60 are increasing, a fact of considerable importance in the country with average expectancy life as low as 30 years at birth.

Marital Status:

Table inset below shows a distribution of 100 males and 100 females in the total population by age-groups and by marital status.

MARITAL STATUS

Age group	Total Population		Never married		Married		Widowed		Divorced/Separated		Unspecified status	
	M	F	M	F	M	F	M	F	M	F	M	F
1	2	3	4	5	6	7	8	9	10	11	12	13
All ages	100	100	49·1	40·4	47·0	48·7	3·5	10·6	0·4	0·3	N	N
0- 9	100	100	100	100	...	...	...	...	...	...	...	...
10-14	100	100	88·2	72·0	11·6	27·7	0·1	0·2	0·1	0·1	...	...
15-19	100	100	61·4	18·1	37·9	81·3	0·4	0·4	0·3	0·2	..	...
20-24	100	100	34.2	2·9	63·9	95·5	1·2	1·1	0·7	0·4	...	...
25-29	100	100	10·3	0·7	86·7	96.5	2·2	2·3	0·8	0·5	...	...
30-34	100	100	4·3	0·5	91·8	93·7	3·0	5·1	0·9	0·7	...	...
35-39	100	100	2·8	0·5	92·4	88·6	4·2	10·2	0·6	0·8	...	...
40-44	100	100	2·3	0·3	91·0	77·4	6·2	21·6	0·6	0·8	...	...
45-49	100	100	2·1	0·2	88·6	66·5	8·7	32·7	0·6	0·7	...	...
50-54	100	100	1·6	1·4	84·2	46·7	13.7	51·1	0·6	0·8	...	...
55-59	100	100	1·3	0·2	80·6	44·5	17·7	54·9	0·4	0·4	...	...
60-64	100	100	2·0	0·2	75·0	20·8	22·5	78·7	0·5	0·3	...	...
65-69	100	100	1·0	0·9	69·6	20·3	29·1	78·6	0·4	0·2	...	...
70 +	100	100	2·1	0·3	58·0	11·4	39·2	88·0	0·6	0·3	...	...
ANS.	100	100	76·8	82·8	16·3	12·2	1·4	3·5	0·4	...	5.0	1.5

Of the total male population, a little less than half are "never married", while in the females the proportion of never-married is as low as two-fifth of the total female population. Widowers are outnumbered by widows, the respective proportions to the total population of the concerned sexes being 3.5% for males and 10.6% for females.

Generally, marriages start taking place in case of both the sexes when the age of 10 is crossed. Still, only roughly 12 out of 100 males get married between 10 to 14 years of age; in the case of women more than 1/4th get married between the ages 10 and 14. This means that frequency of child marriages is more than twice in women than in males. A little less than 2/5th of the males between 15 and 19 years are married; but in case of women the proportion of married in this age-group is more than 4/5th. Even between the ages 20-24, a little more than 1/3rd of the total male population is unmarried; though in females this proportion is as low as 3%. Late marriages in males are also indicated by the fact that about one in every 10 males is unmarried even between 25 and 29. Between 30 and 34, however the number of never married males also dwindles down to 4 percent.

The frequency of widowed persons is only one in hundred in the age-group 20-24; but it goes on increasing, more sharply in the case of females, with increasing ages. In the case of females one in every ten females is a widow between 35 and 39; in every five between 40 and 44; one in three between 45-49 and one in every two at ages between 50 and 54. More than three-fourths of the females are widows in ages beyond 60. In case of males the frequency is much lower in all the age-groups.

Education and literacy:

Jabalpur district is second in respect of literacy in the State, having 28.5% of literates as against the State percentage of 17.1. Indore with 38.2% literates, is the first. In 1951, this percentage was 19.3 for the district. In the rural areas, however things are not as well as they should be. With only 16.9% of literates in the rural areas, Jabalpur district does not qualify for inclusion even in the first five in the State in respect of rural literacy. The district more than compensates for its comparative backwardness in rural literacy by its high percentage (48.4) of urban literacy, which is next only to that of Indore (50.6). As between the tahsils, Jabalpur tahsil has the highest literacy percentage (38.9), with Murwara (24.0), Sihora (19.9) and Patan (17.3) following in that order. These magnitudes definitly bear evidence to the pull of urban literacy in the tahsils. Regarding literacy in the sexes the picture is still far from encouraging in the case of women. The impact of urbanisation again is in evidence with Jabalpur topping in female literacy (25.5%), followed by Murwara (9.6), Patan (6.7) and Sihora (6.1). For the district as a whole, the proportion of literate females is 15.0%. Male literacy again is highest in Jabalpur tahsil (50.5), with Murwara (37.9), Sihora (31.7) and Patan (27.6).

The total population of children in the age-group (6-10) (*i.e.*, the primary school going age-group) is 167,192; while the total number of pupils in the primary schools in December, 1960 was 84,351 *i.e.*, only 50.4% of the total population in the age-group (6-10). This shows that inspite of the impresive progress achieved by the district during 1951-60 in the field of primary education, more than half of its children in the primary school going age do not go to school. To what extent is this due to the paucity of schools in the rural areas, particularly in remote, out of the way areas, cannot be judged from the available data; on an average, however, there was one school for every three inhabited villages in December, 1960. Separately for the tahsils the number of inhabited villages per school is Jabalpur (approximately 2); Murwara (app. 3); Sihora (app. 4) and Patan (app. 5). The figures *prima facie* explain the low literacy in Patan and Sihora tahsils.

Education in the past:

The first attempt at education in Jabalpur district was made in 1835, in which year the Government opened a school at Jabalpur. The school did not prove to be a success and it was handed over to the Church Missionary Society, which however commenced working of the school in 1844. During the next four or five years, numerous schools were started by the Government and private agencies, so that by the

end of the year 1857-58, every tahsil headquarters had a Government School and the total number of schools in the district was 85. In the year 1862-63, a normal school for males was opened at Jabalpur. In the year 1863, the first English Middle School was started in the district by the Church Missionary Society in the Sadar Bazar, which was followed six years later by one at Murwara and a women's normal school at Jabalpur. In 1871-72, the district had 107 schools including one high school at Jabalpur, four middle schools and two normal schools. The Hitkarni Sabha started its first school, which was one of the four middle schools, in 1871-72; while in 1873—the Government High School at Sagar was transferred to Jabalpur. This became the Jabalpur Government College in 1885. It is interesting to record that the once famous Rajkumar College of Raipur was started at Jabalpur in 1882 as the Rajkumar School. The Anjuman Islamia started its Middle School in 1883, which, as also the Middle School run by the Hitkarni Sabha, was raised to a High School in 1881. In 1889, law classes were started in the Government College at Jabalpur for the first time. At the close of the year 1891, the number of all types of educational institutions in the district was 149, and the next 15 years saw the number increase to 205. Thereafter till the advent of freedom, the progress in education was very tardy; so much so that in 1951 the number of primary and Junior Basic Schools in the district was 354 as against 200 in 1906-7. During the decade gone by the district made tremendous, progress in the field of education at all levels, with the result that Jabalpur city has now become one of the biggest centres of education in the State, catering to the need for almost all types of technical and non-technical education.

Jabalpur University:

Jabalpur University was established and started functioning on 12th June, 1957. The idea of a University at Jabalpur had started to be considered seriously as early as the 1930's and the Radhakrishnan Commission recognising the "traditions of higher education" in Jabalpur had suggested that "*Jabalpur may develop into* a Unitary University". It was left to the Committee on Financing of Education in Madhya Pradesh, appointed by the State Government and presided over by Dr. Tarachand, the then Secretary of Ministry of Education and former Vice Chancellor of Allahabad University, to recommend in 1952 "the immediate establishment of a University of the federal type at Jabalpur". The State Government accepted the recommendation and bill for the establishment of the University was introduced in the legislature of the old State of Madhya Pradesh in March, 1956 and passed into law in September, 1956. As stated earlier, the University started functioning on June 12, 1957 with the appointment of a Vice Chancellor and the Rector.

The University has all Colleges within the revenue district of Jabalpur affilliated to it. All but two of these are situated in the city of Jabalpur. Besides, the University is implementing a plan of development with the financial aid of the U. G. C. and the M. P. State Government. With this aid, it has established six departments of post graduate studies and research in humanities, namely English, History, Economics, Philosophy, Sociology and Political Science and Public Administration in 1960. Three departments of science, *viz.*, Physics, Chemistry and Mathematics are also provided for in the Plan. The University campus, measuring 69 acres, is situated on a beatutiful plateau to the east of and overlooking the Mahakoshal Arts Mahavidyalaya and Government Science College. When fully developed, the site will have an imposing University Administrative Building in the foreground with buildings for the University Departments and Hostels and a non-resident students' centre around it.

A brief note on some of the institutions of some importance in the field of education is being given below:—

The Government Science College and Mahakoshal Arts Mahavidyalaya:

These two colleges were established in the year 1960 by separating the arts and science faculties of the old Mahakoshal Mahavidyalaya which could be said to be the oldest collegiate institution in the old State of Madhya Pradesh. Mahakoshal Mahavidyalaya was the name given

to the institution in the post-independence period; prior to that, it was known as the Robertson College, after the name of Hon'ble Sir Benjamin Robertson, the Chief Commissioner of the Central Provinces who had declared open on October, 1916 the new building of the College on the bank of the Jabalpur tank. The older name of the College was Government College Jubbulpore and it was housed in the premises which today house the Model High School. The origin of the college is to be traced to a Government High School founded as far back as 1836 at Sagar, then the seat of government of the dynasty known to history as the Maratha Pandits of Sagar. Two collegiate classes, teaching upto the First Arts Standard, as it then was, of the Calcutta University, were added to it in 1860. In 1873 it was taken to Jabalpur. In 1883, when a movement was set afoot to found a fully equipped college as a memorial to Sir John Morris, for long Chief Commissioner of the Central Provinces, the people of Jubbulpore and the Narbada division decided to devote their subscriptions to the formation of an endowment fund to raise the status of the collegiate High School at Jabalpur to that of a College. With this end they handed over their donations to Government which agreed to raise the Jabalpur High School into a fully equipped college. This resulted in the establishment of the Government College, Jabalpur in 1885, affiliated to the Calcutta University, which had jurisdiction over the province at that time. The college was affilliated to the Allahabad University in 1891, and in 1896 B.Sc. and LL.B. classes were added to the College. The law classes were subsequently abolished. After the founding of Nagpur University in 1927 the college was affiliated to that University. A new building for the college was constructed and occupied in 1954.

Prantiya Shikshan Mahavidyalaya:

Formerly known as the Spence Training College, Jabalpur, the beginnings of the institution are traceable to a period as far back as 1890, when a small class of graduate and undergraduate teachers was formed at Nagpur for instruction in the theory of Education and Mr. Spence was appointed the first Superintendent of the Training Institution. In 1902, this institution was transferred to Jabalpur, and soon after a Model School was started to serve as a practising ground for the teachers under training. In 1911, the institution was converted into a Training College for both Collegiate and secondary grade work and a new building was constructed for it. When Mr. Spence retired in 1922, the College was named after him, in view of his long and meritorious work in the college ever since its foundation. After independence, the College was renamed as the "Prantiya Shikshan Mahavidyalaya" and has now arrangements for teaching students upto the Master's degree in Education. The College has got an imposing building overlooking the new collectorate. In 1962, this institution gave birth to the "College of Educational Psychology and Guidance", which has only post graduate classes. It is also housed in the same building.

Hitkarini Mahavidyalaya, Jabalpur:

The Hitkarni Sabha, which had started its first Middle School as early as 1871-72 and which was later elevated to the status of a High School, 1891, started the Hitkarni City College in 1933, to meet the increasing demand for higher education in the city. At about the same time, the Hitkarni Law College was started by Raibahadur P. C. Bose.

Growth of Colleges during 1948-60:

In the post independence period, the growth of Collegiate education in Jabalpur city was phenomenal. The Engineering College which provides for B. E. courses in tele-communication, civil, mechanical and electrical engineering is among the biggest in the country and was started in 1947. It also provides for a course leading to the Master's degree in Telecommunications. The Government Vaterinary College, and the G. S. College of Commerce and Economics were established in 1948; while in 1949 the D. N. Jain Mahavidyalaya entered the academic fraternity of the city. The St. Aloysius College followed in 1951. The years 1954-1955 were momentous in the educational history of the city as they witnessed the setting up of four collegiate institutions in the city. The M. H. College of Home Science for Women set up for women is one of the biggest centres of women's

education in the State, and is the only one providing for teaching in Home Science. The other college established during the year is the N. E. S. Law College. The year 1955 had the privilege of seeing two professional and technical colleges established in the City—the Government Medical College and the Government Agriculture College. With all these colleges, Jabalpur city can easily claim to be one of the biggest centres of education in the State and the Country.

Statistics relating to increase in the number of students in the educational institutions in the district are given at page 392 and these are eloquent evidence of the tremendous advance that has been made by the district in the field of education during the decade that has just gone by.

Religion:

Roughly 93% of the population consists of Hindus, who have increased their proportion in the population by 0.3% since 1951. Muslims are next in numerical strength, forming roughly 5% of the population. They have somewhat dwindled in relative strength since 1951 (by 0.4%); and this loss is more conspicuous in the urban areas where their proportion has come down from 12.6% in 1951 to 9.7% in 1961. This loss in relative strength has to be attributed mostly to the communal riots of February, 1961 (synchronising with the census count) which had given rise to a temporary efflux of Mohammandans from Jabalpur, Murwara and other towns. It is also germane in this connection to point out that Jabalpur city was leading in provisional population at the time of house-listing, which place it had to yield to Indore at the time of the final count. Roughly 4/5th of the Muslim population resides in urban areas. Sikhs have registered a decrease in absolute numbers, as well as in relative terms, while Christians have somewhat bettered their position. Jains have also registered more or less the same rise in relative strength as the Christians, and in absolute numbers also they are about equal. In case of Jains, it is significant that where as their population has remained almost stagnant in the rural areas, it has registered a significant increase of about 40% in urban areas. This shows that the Jains have migrated from rural to urban areas even in the district. Buddhists who were negligible in numbers in 1951 have now bettered their position and constitute about 0.1% of the population. Followers of other beliefs are in a microscopic minority. The Christians, Buddhists and Sikhs are concentrated almost wholly in the urban areas; their population in the rural areas being negligible. Jains also are found mostly in the towns.

Mother tongues:

The language spoken as Mother-tongue by a large majority of the people of the district is Hindi. The proportion of speakers of Hindi as mother-tongue to total population is 89.9% in 1961, comparing with 93.3% in 1951. The Hindi returned as mother tongue by a vast majority of the rural masses should however not be confused with what goes by the name of Khari Boli, the language of the town dwellers, and of Hindi literature. The dialect of Hindi common in the district is Bagheli, almost pure in the north of the district but considerably modified by Bundeli in other parts.

Hindi speakers have dwindled in number since 1951; most of this small decrease is accounted for by the unusually high increase registered by speakers of Urdu as mother-tongue. From 12,820 in 1951, the number of speakers of Urdu as mother tongue has increased to 35,062 in 1961 (a little less than 300% increase). Other languages claiming more than 2,000 persons speakers as mother-tongue are Sindhi (18,553 speakers); Marathi (17,984), Guiarati (4,480), Malayalam (3,738) and English (2,010). In all 72 languages have been returned as mother-tongue in 1961, as against 80 in 1951.

Scheduled Tribes and Scheduled Castes:

12.1% of the population of the district consists of Scheduled Tribes. The scheduling extends only to Murwara, Sihora and Patan tahsils of the district, and not to Jabalpur tahsil, where however in Kundam and Khamaria and Bargi R. I. Circles particularly there is sizeable tribal population. More than 99.5% of the tribal population is concentrated in the rural areas. Gond, Kol and Bharia are the main

tribes found in the district, accounting respectively for 41.5%, 36.6% and 20.5% of the districts' total scheduled tribes population. Other tribes thus account for only 1.4% of the scheduled tribes population of the district; and of these too, Baiga (399 persons) and Pardhan (840 persons) only are numerically of any significance.

Murwara tahsil contains 47.5% of the total scheduled tribal population of the district; Sihora 37.6% and the remaining 14.9% live in Patan tahsil. The relative numerousness of the scheduled tribes also is in the same order *i.e.* Murwara 23.6%, Sihora 20.6 and Patan 17.1%.

60.2% of the Scheduled tribal population is economically active; this is higher than the corresponding percentage for the general population. The agricultural sector *i.e.* categories I and II of the Census Industrial classification account for 81.4% of the total number of workers in the Scheduled Tribes, 39.9% in the category I and 41.4% in category II. The higher proportion of agricultural labourers indicates that landlessness is fairly rampant in the Scheduled Tribal population of the district. Of the other categories, 'other services' account for 7.6% of the workers, household Industry 4.7% and category III 3.0%.

Gonds:

Accounting for 41.5% of the total scheduled tribal population of the district, the Gonds are found dispersed in all parts of the district. Gond kings ruled over the district prior to the advent of the Marathas. Still, though there were many Gond families holding large estates, the Gonds are economically and educationally backward. Only 8.9% of the Gonds are literates (7.4% without recognised educational levels), and only 0.05% are atleast matriculates. The tribe almost entirely lives in the rural areas (more than 99.5%); and naturally depends on agriculture. 88% of the total working population is in the agricultural sector; 60% in cultivation and 28% as agricultural labourers. Category IX (other services) and IV (Household Industry) give principal work to 5.5% and 3.0% of the total workers respectively.

Kols:

Kols are the next numerous tribe in the District. They are found all over the district but are concentrated in Murwara tahsil and adjoining parts of Sihora tahsil. They are also almost entirely concentrated in the rural areas; though many work in the lime kilns of Murwara town and the Kymore Cement Factory. 4.2% of the Kols are literates (3.6% without educational level), and only 0.003% *i.e.* 3 in 10,000 have received education upto Matric and above. Three-fourths of the total working population is in the agricultural sector. The Kols are thus less dependent on agriculture than the Gonds. Only 25% of the total workers are principally cultivators; while 50% are agricultural labourers. The high proportion of agricultural labourers is indicative of their backward economy because a large proportion of these are landless, and the remaining hold inadequate land. Employment in other services is 8.8%, which is greater than in the case of Gonds. Categories III and V account for 8.1% of the workers; most of these are employed in mining, and in the lime kilns in Murwara town and the Kymore Cement Factory. The Kols thus give evidence of a greater mobility of labour than the Gonds whose employment in categories III and V is only 1.9%. Household Industry provides principal employment to 5.8% of the Kol workers. No particular Household Industry is however associated with the Kols.

Bharia:

This tribe ranks third in numerousness amongst the Scheduled Tribes of the District, accounting for 20.5% or roughly one-fifth of the total Scheduled Tribal population of the district. Roughly four-fifths (79.9%) of the total working population is in the agricultural sector; the proportion of agricultural labourers is 52.2% matching with 27.9% in the case of cultivators. Thus, as in the case of Kols, the majority of the Bharias employed in agriculture are either landless, or own too little land, to enable them to earn their living. 'Other services' accounting for the principal work of 8.6% of the total workers, and Household Industry, accounting for 5.4% of the working population are the two other sectors of economic activity for the Bharia in the District. Other sectors of industry employ only 6% of the total workers. There is no traditional household industry associated with the tribe.

Scheduled Castes:

Scheduling in case of Castes extends to all the tahsils of the district. Scheduled castes make 9.4% of the total population of the district, and unlike the tribes who are concentrated chiefly in rural areas, reside in the urban areas also where their proportion is 35.8%. They are also fairly well distributed over the tahsils: Murwara 23.7%, Sihora 20.5%, Patan 15.7% and Jabalpur 40.1%. Most numerous scheduled castes in the district are Chamar (50.9%), Mahar or Mehra (12.2%), Basod (11.2%), Kori (9.7%), Dom (6.1%), and Mehtar (4.7%). Other scheduled castes thus account for only 5.2% of the total scheduled castes population of the district. A significant feature of their economy is its greater diversification over the nine industrial categories. Agriculture gives principal employment only to 52.6% of the total workers and even there cultivators preponderate over agricultural labourers. Household Industry occupies the second important place in the economy, giving principal work to 16.9% of the total workers; other services rank third in importance in the economy of the Scheduled Castes and account for 14.7% of the workers. Category V (6.9%), Category VIII (3.5%), VI (2.5%) and category VII (9.1%) are other sectors of the economy attracting seizeable proportion of the workers.

Chamar:

Making a little more than half of the total scheduled castes population of the district, the Chamar caste is the most numerous in the district. 26.6% or a little more than one-fourth of them live in urban areas. Agriculture with cultivators and agricultural labourers being equally frequent—is the principal industry of roughly two-thirds (64.2%) of the working population. Other services and Household Industry, employing respectively 11.6 and 9.1% of the working population are next important economic activities of the caste. The traditional household industry of the Chamar is making and repairing of shoes. Of the persons engaged in Household Industry only 35.6% are engaged in the socially despised calling of 'tanning'. Manufacturing accounts for 6.1% of the workers, while 'construction' absorbs 3.2% of the workers in the caste. The percentage of literacy in the caste is 8.1 (6.6% are literates without elucational level, and only 8 in 10,000 are matriculates and above).

Mahar or Mehra:

The caste is known as ' Mehra' in the district, and they disown any connection with the caste, 'Mahar', which is numerous in Balaghat, and Chhindwara districts of the State and the adjoining districts of the Maharashtra State. Forming 12.2% of the total Scheduled Castes population in the district, they are next to Chamars in numerical strength. Agriculture gives principal work to about 75% of all workers in the Caste; and their better economic condition is reflected by the fact that cultivators are more than twice as frequent as agricultural labourers. Household Industry, accounting for 10.4% of the workers, and other services employing 8.8% of the workers, are two other industrial categories employing sizeable proportions of workers. The traditional Household Industry of the Caste is weaving of cloth. Members of the Caste are also generally employed as *Kotwars* in the villages. The percentage of literacy in the caste is 13.7 (10.7% are literates without educational level and 0.24% are matriculates & above).

Basod:

This caste contains 11.2% of the Scheduled Caste population in the district. The caste differs from others in one important respect; only 23.5% of its workers are in agriculture. Household Industry is the main economic activity of the caste, employing 56.3% of the total working population. Their well known Household Industry is the making of bamboo artifacts. Percentage of literacy in the Caste is 11.6.

Kori:

This caste is next to Basod in numerousness. Agriculture (45.6%) and Household Industry (26.2%) are the main economic activities of the Caste. The Koris are also traditionally associated with the cloth weaving household industry.

Dom and Mehtar:

Together making 10.8% of the Scheduled Castes population, these castes are concentrated more in urban areas, mainly because of the greater demand in the urban areas of their services of scavenging. As should be expected, most of the workers (57.8%) belong to 'Other Services', and of these 96.3% are engaged in the socially despised calling of 'Scavenging'. The percentage of literacy in the Caste is 21.5 (17.0% are literates without educational level & 0.43 are matriculates and above).

Economy: Workers and Non Workers:

The proportion of workers in the District to the total population is 45.6% which compares with 52.3% for the State as a whole and 51.8% for Jabalpur division. The lower proportion of workers in the District is to be attributed to the higher proportion of urban population in it; because, owing to greater education the age of entering the employment market is higher in urban than in rural areas. The negative correlation between proportion of urban population and participation in the working force is also borne out from the fact that the proportion of urban workers to total urban population in the district is only 34.6%. This closely agrees with the proportion 34.9% for the State. The proportion of workers in rural areas to total rural population of the district is 52.1% as against 55.2% for the State and 55.2 for the Division. This comparatively lower proportion of rural working population of the district suggests that some of the bigger villages in the district have acquired urban 'characteristics' such as for example, raising of the working age due to impact of greater education, and lesser participation by women in the working force. The proportion of workers to total population in rural areas is the least (46.8%) in Patan tahsil closely followed by Jabalpur tahsil (48.7%). Murwara has the maximum proportion of workers in its rural areas.

Distribution of working force by tahsils:

Table inset below gives distribution of 100 workers in each category in the district by tahsils:—

District/ Tahsil	WORKERS IN								
	I	II	III	IV	V	VI	VII	VIII	IX
Jabalpur District	100	100	100	100	100	100	100	100	100
1. Murwara Tahsil	34.4	31.9	47.6	9.8	26.5	23.1	24.2	20.4	14.8
2. Sihora Tahsil	34.0	26.0	13.6	43.4	1.6	7.0	7.1	2.5	12.7
3. Patan Tahsil	11.5	17.6	7.3	11.6	0.7	2 8	5.7	1.1	9.6
4. Jabalpur Tahsil	20.1	24.5	31.5	35.2	71.2	67.1	63.0	76.0	62.9

Examination of this table leads to the following salient features:—

(i) The distribution of workers in categories I, II and IX is fairly diversified in all the tahsils; but in case of other categories, there is evidence of concentration of workers in one or two tahsils.

(ii) Murwara tahsil has the maximum proportion of workers in category III; with Jabalpur tahsil, it accounts for almost four-fifths of the workers in that category.

(iii) Sihora has the greatest proportion of workers in household industry, closely followed by Jabalpur tahsil.

(iv) The manufacturing industries are almost wholly concentrated in Jabalpur and Murwara tahsils. So is the case with workers in categories III, VII and VIII, which show a concentration in Jabalpur and Murwara tahsils in that order.

Distribution of 1000 *males in each Tahsil by Category of workers and non-workers*:

District/ Tahsil	Total Workers	Workers in Category									Non-workers
		I	II	III	IV	V	VI	VII	VIII	IX	X
1	2	3	4	5	6	7	8	9	10	11	12
Jabalpur District	566	218	66	12	53	58	12	35	29	83	434
Murwara Tahsil	598	291	86	22	22	60	11	36	24	46	402
Sihora Tahsil	582	334	73	8	107	4	3	11	3	39	418
Patan Tahsil	566	287	123	9	60	4	3	16	3	61	434
Jabalpur Tahsil	541	106	38	10	43	96	18	51	50	129	459
M. P. State	602	358	84	23	32	18	9	21	9	48	398
Indore District	508	113	49	19	22	103	15	65	22	100	492

Having roughly half (52.2%) the working force in the agricultural sector, the district has a distinct agricultural base for its economy; the base is much less agricultural than that of the State (73.4%), but is bigger than that of Indore district (31.9%). The shift away from agriculture as compared to the State is ascribable, in the main, to the higher proportion of urban population in the district. In Jabalpur tahsil, which contains the city of Jabalpur, employment of the working male population is the maximum in 'other services', while in the manufacturing industries is comparable with that in agriculture. The domination of the economy by agriculture is maximum in Patan and Sihora tahsils, where the proportion of workers in agriculture to total workers is respectively 72% and 70%. Murwara tahsil has 63% of its workers in agriculture, while in Jabalpur tahsil (27%) agriculture ceases to dominate the scene. Murwara leads the district in respect of participation in Category III, and is next to Jabalpur as regards participation in the manufacturing industries. Jabalpur and Murwara tahsils in that order again lead the district in respect of trade and commerce. The backwardness of Sihora and Patan tahsils in industry and trade and commerce, follows from the very low proportion of workers in those tahsils in categories V and VII. Sihora tahsil tops in the district in respect of employment in household industry; Patan tahsil is second in the district in that respect.

Land Utilisation Pattern:

Table 2A. 1 in the body of the Hand-book gives the pattern of land utilisation in the district for the last eight years under different heads. Table below is an abstract from that table giving the percentages of lands under different uses to the total area of land for the particular year:—

Year	Total Area	Cultivable waste	Net area sown	Current fallows	Forest
1	2	3	4	5	6
1953-54	100.00	9.2	40.0	2.7	21.3
1954-55	100.00	8.6	41.5	2.5	21.2
1955-56	100.00	8.2	41.5	3.1	21.3
1956-57	100.00	7.8	41.7	3.2	21.4
1957-58	100.00	7.9	37.5	6.2	21.3
1958-59	100.00	7.6	40.5	3.5	21.5
1959-60	100.00	7.2	41.4	3.4	21.5
1960-61	100.00	7.1	41.9	3.4	21.6

For the year 1960-61, 41.9% of the total reporting area was covered by sown area, and including the current fallows under cultivated area following the well settled agricultural usage, the net area under cultivation is 45.3% of the total land area of the district. Next in respect of coverage are forests which occupy 21.5% *i.e.*, more than a fifth of the total reporting area of the district. A little more than a tenth of the total area of the district is regarded in 1960-61 as covered by permanent pastures; 7.70% as old fallows, 7.9% as cultivable waste. 5.4% of the area in 1960-61 is recorded as being put to non-agricultural uses, and approximately

half of this is barren and uncultivable waste. 1.9% of the area is under groves and miscellaneous tree crops. Area under forests, and permanent pastures is not usually available for cultivation and the only possibility of extension of cultivation consists in reclaiming the lands recorded as old fallows and cultivable waste. This accounts for 14.8% of the total area. It is hoping too much that all this area may be brought under the plough as some of it is under water, rocks, mountains etc. Probably, only the area recorded as cultivable waste *i.e.*, 7.1% can be effectively reclaimed. This means that there is very limited scope for increasing food yield by tapping waste lands, and efforts will have to be directed more for getting more from each acre of land. In other words, cultivation will have to be intensive rather than extensive because there is not much scope for extension.

It is seen that over the eight years from 1953-54 to 1960-61, the pattern of land utilisation has not changed sensibly. There are slight increases over the years in the net area sown (except 1957-58 when the proportion had shrunk to 37.5%, from previous year's 41.7%, the gainer was current fallows where proportion increased from 3.2 to 6.2% in that year) and area under forests.

Agriculture:

Cultivation in the district is of the settled type. From Table at page 371 in the body of the Handbook the net area sown every year is seen to have increased from 1951-52 to 1956-57; thereafter, there was a sudden drop of 104,55 acres in 1957-58, attributable probably to the widespread scarcity in that year. From 1958-59, the net area sown again increased, and the trend continued till, in 1960-61 it slightly overshot the figure for 1956-57. In 1960-61, the net area sown was 9.5% higher than the corresponding area in 1951-52. The increase is less than half of the proportion representing increase in the population of the district during the decade. This suggests, *prima facie*, that land utilisation for agricultural purposes has not at all kept pace with population growth during the decade in question; so that unless the output per acre has increased since its 1951-52 level, this means that food production also has been outpaced by population growth. From the table on yield rates of principal crops on page 375 of the Handbook, it appears that the productivity per acre in respect of the principal crops wheat and rice is lower than it was in 1951-52.

Cropping Pattern:

Jabalpur district presents an interesting feature in its cropping pattern namely, it is a mixed rice (*kharif* or wet crop) and wheat (a *rabi* or dry crop) growing area. Inspite of a substantial area of the district being under wet crops, it remains in the main, a *rabi* or dry crop area. In fact, the important thing about Jabalpur district is that it witnesses the transition of the pattern from the wheat-growing tracts of Satna, Panna, Narsimhapur, Damoh and Seoni districts to the rice-growing Seoni, Mandla, Shahdol and Balaghat districts. The cropping pattern of the district for the inter-censal decade is shown in Table 372 part II of this Handbook. The table below gives the distribution of the total cropped area for certain major crops of the district separately for each tahsil for the year 1960-61.

District/ Tahsil	AREA UNDER										
	Total cropped area	Net sown area	Rice	Wheat	Jowar	Gram	Tur	Groundnut	Linseed	Rape and Mustard	Sesamum
1	2	3	4	5	6	7	8	9	10	11	12
Jabalpur District	100	85·7	22·4	29·1	3·2	18·4	1·9	N	2·9	0·7	1.8
1 Murwara Tahsil	100	83·5	30·2	26·6	3·5	9·0	3.1	N	5·3	0·7	3·6
2 Sihora Tahsil	100	80·8	32·3	34·6	0·2	13·4	1·9	N	2·8	0·4	0·7
3 Patan Tahsil	100	95·7	4·7	27·4	9·3	38·5	4·0	N	1·5	N	1·2
4 Jabalpur Tahsil	100	86·1	14·8	27·0	1·1	19·4	0·8	N	1·2	1·9	1·3

In 1960-61, the major portion *i.e.*, 91.8% of the cultivated area was under foodgrains. Most of this, *i.e.*, 70.8% was under cereal crops and 26.3% was covered by pulses. Other food crops covered only 3% of the total area under food grains. Wheat, rice and jowar were important cereals grown in the district. Wheat accounted for 29.1% of the District's total cropped area in 1960-61 and was grown in all the tahsils of the district. The best wheat growing area of the district is the *haveli* tract of Patan tahsil with the adjoining portion of Jabalpur and Sihora tahsils. Murwara has more area under rice than under wheat; while Sihora has more or less equal areas under the two crops. Jabalpur tahsil has only 14.8% of its cropped area under rice, while in Patan the proportion shrinks to 4.7%. Within the district, thus Sihora tahsil marks the transition of the pattern from the predominantly wheat-growing Patan and Jabalpur tahsils to the predominantly rice growing Murwara tahsil.

Amongst pulses, the most important is gram. It accounted for 18.4% of the total cropped area of the district in 1960-61. Maximum area (38.5% of the total cropped area) under gram is in Patan tahsil, which continuously decreases as one travels north, so that Murwara tahsil has only 9.0% of its total cropped area under gram. Tur, grown mostly in Murwara and Patan tahsils is another important pulse, but the area under it is only a small fraction of the area under gram.

Juwar, mostly a *kharif* crop in the district, has 3.2% of the total cropped area of the district under it, and is principally grown in the well drained riperian slopes of Narbada and Hiran in the Patan tahsil, which has 9.3% of its total cropped area under this crop. Jabalpur has a small area, 1.1% of the total cropped area, under jowar; while in Sihora tahsil the proportion shrinks to the negligible value of 0.2%. It however increases again in Murwara tashil, where jowar has 3.5% of the total cropped area devoted to it.

Oil seeds occupy 6.3% of the total cropped area of the district. Important oil seeds grown in the district are sesamum (til), and linseed which together account for 4.7% of the district's cropped area. Other oilseeds *i.e.*, groundnut and rape and mustard cover roughly one-third of the area under linseed and seasamum. Linseed and seasamum have proportionately greater area under them in Murwara tahsil, where they respectively cover 5.3 and 3.6 percent of the total cropped area of the tahsil.

The millets kodon-kutki, and maize, principal sustainers of the poorer section of rural population of the district particularly the tribals, occupy considerable areas of the inferior type of soils in the district. The crops grow on the poorest of soils, and give good yields—which explains their popularity with the tribals.

Changes in Cropping Pattern since 1901:

The cropping pattern since the settlement of 1894 has shown significant changes in respect of some of the important crops in the District. Wheat and rice remain two of the major staple crops of the district; but while the proportion of area under rice has increased from 15% of the total cultivated area* at the aforesaid settlement to 22% of the corresponding area in 1961, that under wheat has gone down from 40% at settlement to 29% in 1960-61. The increase in rice area has been mostly in Sihora and Murwara tahsils, where it has increased from 22 and 20 percent respectively of the total cultivated area of the tahsils at settlement to 32 and 33% respectively in 1960-61. The proportion of area under gram has also registered a significant increase since the settlement of 1894. From 7% (of the total cultivated area) at settlement, gram has now risen to occupy 18.4% of the total cultivated area of the district. It is instructive to study the comparative areas under some of the crops during the last sixty years, particularly because the district happens to be a mixed wheat paddy growing area. The table inset below gives indices of areas under some important crops for the census years 1901 to 1961, treating the value for the year 1901 as base (100). The indices for census years 1901 to 1951 are based on the arithmetic average of the areas for the relevant census year and two years preceding and two following it. For 1961, however, actual acreage has been used.

*Page 14, para 18 of Report on the Land Revenue Settlement of Jabalpur District, 1894.

Indices of acerages under some crops 1901-1961

Year	Rice	Wheat	Kodon-Kutki	Jowar	Gram	Sugar-cane	Til
1901	100	100	100	100	100	100	100
1911	87	95	106	84	122	147	92
1921	114	93	71	88	122	242	55
1931	119	100	71	80	148	140	58
1941	133	83	67	88	146	184	47
1951	150	92	N.A.	67	150	160	23
1961	166	121	N.A.	92	164	140	32

The absolute figures on which these indices are based are reproduced below:—

(In acres)

Year	Rice	Wheat	Kodo-Kutki	Jowar	Gram	Sugar-cane	Til
1901	164,502	293,935	175,347	41,990	136,423	859	69,098
1911	143,300	279,740	186,320	35,440	166,660	1,260	63,400
1921	187,340	272,500	124,920	36,440	166,640	1,090	63,700
1931	196,540	294,660	124,760	33,520	201,500	1,200	40,140
1941	218,900	244,640	118,000	36,980	199,600	1,580	32,520
1951	246,624	269,436	N.A.	28,318	205,160	1,375	16,068
1961	273,536	356,144	N.A.	38,928	224,269	N.A.	27,808

These tables show that till 1951, whereas the area under rice was steadily rising (with the exception of 1911, which seems to have been a lean year for all foodgrains except the millets, kodo-kutki and gram), that under wheat has behaved rather unsteadily. For the first two decades i.e., 1911 and 1921 it fell, increased to a little more than its 1901 value in 1931 and then sharply dropped in 1941. In 1951, though the area under wheat increased, it did not touch even the 1921 level. During the last decade, however, the area under wheat increased sharply, overshooting the 1901 value by 21%. The tables bring out the important directions of change in the cropping pattern: the acreage under rice and gram has increased faster than that under wheat. The acreages under rice and wheat stood in the ratio 16:29 in 1901, (*i.e.*, that under wheat being a little less than double of that under rice), whereas in 1961 it stands in the ratio of 3:4. The acreages under these crops stood in the ratio 25:27 in 1951 *i.e.*, much nearer equality. This trend towards equalisation of the areas under the two crops was held in check during the last decade by the impressive increase of 32% registered by wheat, comparing with the somewhat modest rise of 11% in case of rice during the decade.

The pulse gram has also more or less steadily gained in the acreage devoted to it, and its increase stands fair comparison with that attained by rice. Among major crops of the district showing shrinkage in area under them, notable are *jowar*, the millets *kodo-kutki* and *til*.

Crop-rotation:

Rotation of crops is not much in evidence in case of rice and wheat fields. The millet growing *patarua* and *bhatua* soils require resting fallows of three and five years respectively but in practice cultivators do not provide sufficient rest. After two successive *kodon* crops, cultivators either sow *til* or some *kharif* pulse. In the riparian tracts of Jabalpur gram is rotated with cotton in the next year and juar in the year next to that. Manuring is mostly by cowdung which is taken and put in the field at several points and then spread before ploughing. Chemical fertilizers are also getting popular in villages served by development blocks.

Irrigation:

Over the past sixty years, irrigation mostly by tanks has made much headway in the district. From the irrigated area of 3,211 in the year 1906-07, the area under irrigation has increased to 33,922 (2.8% of the cropped area) acres in 1960-61. Crop-wise figures of the area irrigated (1960-61) are rice 23,093 acres, wheat 5,094, acres, pulses 146 acres, sugarcane 826 acres,

and non-food crops 255 acres. Most of the area irrigated *i.e.*, 27,041 acres is by means of government canals, while the area irrigated by wells is roughly 4,000 acres. The canals emanate from large irrigation tanks some of which are Pariat and Badera tanks in Jabalpur tahsil, Bahoriband in Sihora tahsil, and Datla, Simrar, Khitoli in Murwara Tahsil. Besides, there are six medium irrigation works tanks under various stages of progress which when completed will increase the irrigation potential by another about 20,000 acres. Details of these projects can be seen from the tables on page 375 of the Handbook.

Industries—Mineral resources and the Mining Industry:

Jabalpur district is one of the principal mining areas of the State. It produces a large variety of minerals, the most important being lime-stone, which accounts for about 65% of the State's output. Bauxite, clay, fire clay, steatite (soapstone), felspar and manganese are other ores mined. Ochre and red oxide of iron are also mined in small, but significant quantities. High grade iron ore containing 55.99 to 59.34% of iron exists in the Kanhwara hill, about ten miles north-east of Murwara town. The reserves are estimated at 49 million tons in three bands,[1] and though are not extensive enough for a large steel plant, are big enough for a small sized plant. The existence of copper ore is also reported near Sleemnabad in Sihora tahsil, though nothing much can be said about the extent and quality of the reserves, or about its commercial exploitability. The mineral wealth of the district is concentrated mostly in the Murwara and Sihora tahsils.

The most important limestone in the district is the Katni limestone, so known because it is quarried extensively near Katni town for lime-burning. Katni lime is considered to be the best for white-washing and has a large demand from outside the State also. Limestone occurs in many other parts of the tahsil and the district. The region about the road that leads from Jhukehi to Kymore township contains numerous lime-kilns which are fed by local quarries. It is also found in the Lameta formations in the Jabalpur and Sihora tahsils. Limestone is an important material for construction purposes and for the chemical and metallurgical industries. The limestone produced in the district meets principally the demand of the Bhilai Steel Project and the Local Cement Factory, and little is available for export for other metallurgical purposes to other States.

The table inset below shows the trend in output of limestone in the district.[2]

Year	Output in Tons	No. of Mines operated
1	2	3
1951	677,988	N
1953	777,011	NA
1956	837,834	28
1957	873,467	29
1958	958,489	42
1959	(666,677[3])	35

Bauxite:

Jabalpur district is rich also in bauxite, the mineral from which the metal aluminium is extracted in two stages. Though somewhat inferior in its metal content to the Amarkantak bauxite (64% alumina) the quality of the ore in the district is none the less good. One of the main obstacles in the way of setting up an aluminium plant at Murwara town, the area about which abounds in the ore, is said to be the non-availability of electricity. But the team of the N. C. A. C. in their report in 1960 observed that there should not be much difficulty in setting up an alumina plant, for which the main

1. Annual Report of the Deptt. of Geology and Mining (1959) page 5.

2. For 1951 to 1956 the figures are extracted from "Techno-Economic Survey of M. P." There-after they are taken from annual reports of the Department of Geology of the State.

3. The figure relates to the quantity despatched to the B.S.P. and not total output.

fuel requirement is steam coal. The figures of productoin of bauxite in the district are furnished below to the extent of their availability*:—

Year	Out put in Tons	Price in Rs.
1951	13,809	N. A.
1953	26,663	N. A.
1956	41,544	4,29,991
1957	48,191	4,67,628
1958	56,182	5,55,192
1959	45,568	3,81,565

Other Minerals:

Talc, manganese, red oxide of iron, ochre, etc., are some of the other minerals mined in the district. Figures of their production are given in table inset below*:—

Year	Production in tons of					
	Manganese	Talc	Iron ore	Fire & white clay	Ochre	Red Oxide of iron
1951	3,203	...	...	...	...	...
1953	8,845	...	...	...	...	...
1956	7,531	N.A.	N.A	N.A	N.A.	N.A.
1957	4,791	4,923	N.A.	81,965	169	1,633
1958	1,355	3,734	N.A.	92,928	778	781
1959	593	4,837	Nil	84,199	144	N.A.

The fall in the production of manganese in and after the year 1957 is ascribed to the recession in steel production in U.S.A. in that year, and the discovery of new fields in other countries and the consequent decline in production. The figures of production of iron-ore were not available separately for the district. From the year 1959, however, no iron-ore was mined in the district. Talc also known as steatite or soapstone is found in irregular lenticular pockets intercalated in the dolomites of the Marble Rock. The fire and white clays are found near Jabalpur city in the Jabalpur formation, and also the clays of the Lower Vindhyan age in Murwara tahsil. The abundance of these clays has given rise to corresponding industries in the town of Jabalpur and Murwara and also in village Niwar in Murwara tahsil. As a total picture, it is useful to present the figures pertaining to total output and employment in the mining industry in the district for some of the years:—

Year	No. of workers	Value of output in Rs.
1951	6,605	27,76,000
1953	N. A.	39,29,000
1956	N. A.	44,57,000
1957	6,769	41,22,000

Mineral Based Industries:

The cement, lime and ceramics are the mineral based industries in the district. They are located in the towns Jabalpur, Murwara and Kymore and the village Niwar in Murwara tahsil. The establishment of the industries of course is based chiefly on locational factors *i.e.* the propinquity of the raw materials limestone, clays and coal. The district has one of the biggest cement factories in the country and of course, the biggest (and till a few years ago the only one) in the State at Kymore. The factory is being run by the Associated Cement Co. Ltd. Its expanded installed capacity is 5,759 lacs of metric tons of portland cement per annum. At Kymore, there is another cement factory, (started in 1934) run by Asbestos Cement Ltd. which produces asbestos cement sheets (plain as well as corrugated), roofing

* Figures for 1951 and 1953 are extracted from Techno-Economic Survey of M. P. Figures from 1956 onwards are extracted from annual reports of the State Department of Geology and Mining.

accessories, and rainwater goods such as gutter fittings and pipe fittings. Figures of production and employment in it are given below:—

Year	Average production for the year in tons	Employment (No. of persons)
1	2	3
1951	2,613.319	913
1952	2,665.555	910
1953	2,005.318	780
1954	1,941.347	825
1955	2,256.644	1,057
1956	2,264.399	1,056
1957	2,842.304	1,156
1958	4,416.096	1,597
1959	4,572.374	1,435
1960	4,860.761	1,396

The ceramics and refractory factories are Burn and Co. Ltd., at Jabalpur, Perfect Potteries Gwarighat and the Ishwar Industries at Niwar. They turn out stoneware saltglazed pipes and fittings, chemical stoneware, refractory materials, fire-clay and fire-bricks. The production for two of these is shown below:—

	Perfect Pottery		Burn and Co.	
Year	Production in tons	Employment	Production in tons	Employment
1951	10,656	697	N. A.	N. A.
1952	9,808	639	N. A.	N. A.
1953	12,440	659	N. A.	N. A.
1954	14,016	687	N. A.	N. A.
1955	14,143	715	N. A.	N. A.
1956	14,300	770	27,726	701
1957	17,136	849	33,247	748
1958	18,677	865	38,807	767
1959	18,004	891	40,050	821
1960	17,100	824	36,972	798

Besides, there is a tiles factory in village Kusner, on Jabalpur-Katni road, about 13 miles from Jabalpur.

Most of the cement produced in the factory at Kymore is used within the State. Pipes, bricks and tiles also have markets mostly within the State. The ceramic products and the asbestos cement sheets are exported to other States. The refractory bricks have a ready market in the railway, and the steel project at Bhilai and other places in the State. There are two factories turning out simple rubber products at Murwara town.

Forest Based Industries:

Saw milling and biri-making are the principal forest based industries in the District. With 38 saw mills registered under the Factories Act in 1956, Jabalpur was the largest centre* of the industry. Smaller establishments producing furniture and other wooden products are considerable. The number of saw mill units registered under the Indian Factories Act for the year 1961 is 61 in Jabalpur tahsil and 9 in Murwara tahsil. The establishments are almost wholly concentrated in the city of Jabalpur and in Murwara town.

Biri Industry:

This is the biggest employing industry in the State and in the district, its special appeal to the workers is partly due to its being a household industry, and partly because it puts cash in the hands of agricultural labourers and petty cultivators in the slack season. Being the poor man's smoke, its popularity is countrywide and most of the *biris* turned out in the district have markets outside the district and the State. Besides, the industry affords employment to thousands of persons in the operation of plucking, drying and packing the *tendu* leaves. The industry gives principal work to 31,139 persons (13% of the workers in categories III to IX) and of these a little less than one third are in the urban area mostly the towns of Sihora, Patan, Katangi and Jabalpur. It is significant that of the 25,084 (R. 22,628 and U. 1,358) establishments engaged in biri-rolling in the district as

* Techno Economic Survey of M.P. page 66.

many as 23,205, or about 92% of the total are in Sihora tahsil. The remaining are concentrated in Patan (mostly in the towns of Katangi and Patan) tahsil. Another significant feature of the industry is that 59% of all the establishments are one-person establishment while about 40% employ from 2 to 5 persons. Bigger establishments engaging more than 5 persons are negligible in number.

Textile Industry:

The district is reported to have a cotton mill with a licensed capacity of 51 powerlooms. The industry is however carried on usually on a household or cottage industry scale. A significant feature of the industry is that it is mostly localised in the town of Jabalpur, where the units are all electricity driven. All of the 304 powerloom household establishements are in Jabalpur city (almost wholly concentrated in the predominantly Muslim wards Motinala, Gohalpur, West Karia Pathar). Of the 87 handlooms establishments, Jabalpur city again accounts for all but 6. Only 95 households engaged in cloth-weaving on handloom exist in the rural areas of the district; indicating the socially significant fact that the industry is dying out in the rural areas. Even the castes like Mehra and Kori who are traditionally weavers have given it up. The reason why the industry has managed to thrive in the urban area of Jabalpur is perhaps because it is subsidised by the Government, who also help to channelise its finished goods to the market.

Defence Establishments:

Jabalpur district is one of the biggest centres in the country for the production of arms and ammunition. The Gun Carriage Factory situated in the north-east of the city was opened in 1905. The Ordnance Factories at Khamaria and Katni were set up in the first few years of the second World War.

Telegraph Work Shop:

The post and telegraph department has a workshop in Jabalpur city for production of postal articles including telephones. It employed about 1,400 workers in 1961.

Besides, there are numerous *dal*, oil and rice mills, ice-factories, foundries and transport workshops in Jabalpur city.

Industrial Estate:

An Industrial Estate has been constructed in the Adhartal Area of Jabalpur town. It has 40 sheds, and of these 5 sheds were allotted to Government Schemes and 10 to private parties by the end of 1961. A rural industrial workshop is also proposed to be started at village Baghraji in Kundam block.

Trade and Commerce:

As is to be expected, workers in trade and commerce are mostly located in the urban areas—the actual proportion being 81.2%. Naturally therefore, workers in these categories are concentrated in Jabalpur and Murwara tahsils which account for a very large proportion of the urban population of the district. 63% of the workers in trade and commerce are in Jabalpur tahsil, 24% in Murwara tahsil and the remaining 13% only are in Sihora and Patan tahsils.

Transport, Storage and Communications:

The distribution of workers in this category follows the same pattern as in case of workers in category VII, namely, concentration mostly in Jabalpur and Murwara tahsils. Roughly three fourths of the workers in this category are in Jabalpur tahsil (almost entirely concentrated in the city of Jabalpur), and about one-fifth in Murwara tahsil. Jabalpur town is a big railway centre with a big goods yard. Murwara also is an important railway junction and has a newly constructed big marshalling yard. Besides, Jabalpur and Murwara towns are big centres of road transport, both passenger and goods.

Railway Transport:

Development of railway traffic in the District started with the opening of the then East Indian Railway in 1867 connecting Jabalpur with Calcutta, a distance of 733 miles. Three years later the railway line to Bombay was also opened for traffic. 21 years later, with the construction of the Katni Bilaspur line, the distance from Jabalpur to Calcutta was reduced

to 643 miles. The Murwara tahsil was still further opened out in 1899 by the construction of Katni-Bina section of the erstwhile Great Indian Peninsula Railway. The latest addition to rail mileage in the district came in 1905 when the Satpura Branch of the then Bengal Nagpur Railway was opened for traffic. This last mentioned is a narrow gauge line, while the rest are broad-gauge; it connects Jabalpur with Gondia in Bhandara district via Nainpur Junction in Mandla district. A broad-gauge line, serving the needs of Kymore town runs from Jhukehi to Kymore. The line is not open to passenger traffic so far. The District has a total railway mileage of 178.5 miles of which 149.5 miles are of broad-gauge. A list of railway stations in the district is given on page 402 in part II of the Handbook.

Road Traffic:

The District is well provided with road communications having a total mileage of 1,380 (including 293 miles of forest and 407 miles of village roads). This gives an average of 247 miles of all weather Government roads per thousand square miles of area, comparing with 129 miles for the State as a whole and 230 miles for Indore district. Inclusion of village roads increases the figure to 352 miles in case of the District, 184 in the case of the State and 243 miles in case of Indore district. The district stands first in respect of its road communications in the State.

Table 7.1 in Part II of the Handbook shows the all weather roads in the district.

Postal and Telegraph Communications:

There is a head post office in Jabalpur under a Senior Superintendent of Post Offices. There is a net work of sub-post and telegraph offices and branch offices in the District. The detailed list of these is given in Table 7.3.

Public Health and Vital Statistics:

Table 6A.1 depicts the picture of the district on the public health side. The climate of the district for the most part of the year is salubrious and pleasant. The disease which takes the maximum toll of life is described in the table as 'fevers'—which includes many diseases—apart from malarial fevers. Respiratory diseases closely vie with fevers in taking away lives, and in the year 1960 the deaths due to this cause are 3,166 which are more than double the number of deaths due to 'fevers'. Dysentry and diarrhoea are very frequent towards the close of the rains and account for a sizeable proportion of the deaths. Cholera had broken in an epidemic form in parts of the district in 1958, though some deaths due to cholera occur almost every year. Plague—the much dreaded epidemic is now almost extinct, no deaths due to it having been recorded from 1955 onwards. Small-pox, which generally appears at the beginning of the hot season and lasts until the rains, is an important factor from the point of view of mortality, though the death rate due to it has considerably declined. An anti-malaria unit was started in Patan in the district from the year 1950 while the National Malaria Eradication Programme was launched in 1959. The effect of the measures taken by the programme covering almost all the villages was probably reflected in the low mortality due to fevers in the year 1960.

The urban areas of the district appear to be well served by Government and private hospitals. After the advent of independence, or to be more precise, after the launching of the community development programme in the year 1952, the rural areas started receiving attention for extension of medical facilities, and today there is a net-work of eleven primary health centres spread throughout the district, each having a number of sub-centres attached to it. Seven of these centres are Unicef assisted. An additional Civil Surgeon is especially in-charge of the health programme in the rural areas. Family planning clinics have been started at almost all the primary health centres from the year 1959.

Vital Statistics:

The Vital Statistics in the district are maintained according to the instructions contained in Chapter II of the Madhya Pradesh Health Manual.

The population arrived at by adding to the 1951 Census population the total difference of births over deaths during the decade falls short of the 1961 population by about 85,000 which is much too large to be explained by migration alone. The balance of migration is in favour of Jabalpur district by 7,240* persons only and thus we are left with a difference of about 78,000, which must be attributed to the incompleteness of registration of vital statistics in the district. Unfortunately the vital statistics that are available do not have any rural urban or tahsilwise break-up and we are therefore unable to pin-point the area of defective registration. The official birth and death rates from 1951 to 1960 also do not appear to be related to facts. The suspect character of the birth-rate for the year 1951 is confirmed from the birth-rate estimated from the infant population of 1951. From this latter method, we arrive at an estimate of birth-rate which is at least 40 per thousand. In computing this rate, the number of infants dying during the year 1950-51 was not considered and hence the actual birth-rate could not be less than this. This is considerably above the official birth-rate of 29 per thousand for that year. Assuming the birth-rate to be constant at 40 per thousand throughout the decade, and assuming the death-rates given by the Civil Surgeon as correct, if we project the 1951 Census population from year to year, we arrive at a population figure for 1961 which falls short of the 1961 Census population by about 11,000. The migration balance of about 7,000 could reduce the gap between the projected and the Census population to about 4,000 only which is very near to the true picture. Since the recorded death-rates are also lower, this shows that the birth-rate must be much higher than 40 per thousand throughout the decade.

Co-operative Movement:

In the field of co-operative credit, Jabalpur occupies a place of importance. It has got the Madhya Pradesh State Co-operative Bank Ltd., Jabalpur (functioning from 15-3-1958), which functions as an apex co-operative bank for the State. This Bank also perfoms the land mortgage banking functions through its separate department. It meets the demands of its constituents out of its loanable funds as well as those obtained from the Reserve Bank of India and from debentures. Jabalpur also has the Madhya Pradesh Handloom Weavers Central Co-operative Society Ltd., Jabalpur, which was formed as a result of amalgamation of four Central Weavers Societies working in the four integrating units of the State. In 1958-59, the Society had 162 primary Weaver's Co-operative Societies as its members and its paid-up share capital during 1958-59 was Rs. 1,11,059. The Society distributes yarn to the weaver members through the affiliated primary societies and helps them in marketing the finished products.

Jabalpur is also the seat of the Madhya Pradesh State Co-operative Marketing Society Ltd., which functions as the Apex Co-operative Marketing Society in the State. This Society is the sole agent of Government for procurement and distribution of chemical fertilizers in the State. It also supplies oil engines, electric motors and pumping sets to the cultivators through its affiliated societies.

Electrification:

The district is not at present connected to any Grid outside and generates its own electricity through thermal power stations. The biggest one is the Jabalpur Electric Supply Co. Ltd., which had initially an installed capacity of 13.25 MW which was subsequently raised to 17.75 MW to cope up with the ever-increasing power demands. Katni has its own power-house with a generating capacity of 1.5 MW., Kymore, the Cement Township has its own power station for local needs. The rural areas in the district get their power supply from the

* In computing the balance, the emigration from Jabalpur to districts of the States other than those which are contiguous to Jabalpur, and to other States of India, and outside India has not been taken into consideration as the figures were not available. Had the figures been available the balance would probably be adverse to Jabalpur.

Thermal Power Station at Jabalpur through transmission lines. At present the District is facing an acute shortage of power vital for its industrial development and even the Gun Carriage Factory and Ordnance Factory at Jabalpur which are the major consumers of power do not get their full power requirements. In order to meet the increasing power demand of Jabalpur city and other areas in the district, it will be connected to the Amarkantak Thermal Station. Amarkantak power will be made available to Jabalpur District over a 220 KV line from Amarkantak to Jabalpur. This line and a 220 KV sub-station at Jabalpur are under construction. The availability of Amarkantak power is expected to pave the way for rapid industrial growth of this power hungry district.

Jabalpur is the head-quarters of the State Electricity Board.

In respect of rural electrification the District can well be proud of its achievement. All but two towns Katangi and Patan, (both in Patan tahsil) and 63 villages in the District were electrified before the end of 1961. This gives a rate of 2.8 electrified villages per 100 inhabited villages in the District comparing with 0.5 for the State as a whole.

SUMMING UP

Fourth in rank in the State in respect of population, and 18th in respect of area, Jabalpur District derives its importance from its richness in mineral wealth, and from its containing Jabalpur city, the second most populous city in the State (the largest, however, in expanse). The District has in the 'haveli' in Patan tahsil, one of the best wheat-producing tracts in the State. Apart from this, the District is noted for the defence production establishments, one of the biggest in the country, and the only one of their kind in the State. The District is third in the State in respect of population density (326), which is 70% more than the State average.

In the last sixty years, the District experienced a reduction in population during 1911-21, and registered a very low growth rate during 1921-31 decade. The first of these is to be ascribed mainly to the well-known influenza epidemic of 1918-19, but also to some extent, to the failure of rains in 1918-19 and 1920-21 resulting in widespread scarcity. The low growth during the succeeding decade owes itself to a terrible plague epidemic around Jabalpur city, to floods in 1926 and to three successively bad years, beginning with 1927-28, of scarcity. The District showed remarkable recovery in the last three decades, registering during 1931-61, 13.3% greater increase than the State as a whole. In a nutshell, the first half of the period 1901-61 was less favourable to growth of population in the District than in the State as a whole; but the District stole a march over the State as a whole during the later half of the period.

37.1%, or roughly a little less than two-fifths of the District's population lives in urban areas, the proportion being maximum (68.8%) in Jabalpur tahsil and minimum (5.0%) in Sihora tahsil. The District is therefore highly urbanised as compared to the State, where the urban proportion is only 14.3%.

During the decade, sex-ratio in the District has fallen from 941 in 1951 to 924 in 1961. Fall in sex-ratio during the decade is however a feature common to the entire State, and we may therefore not ascribe it to urbanisation or industrialisation as is generally the case.

With a literacy percentage of 28.5 the district is next only to Indore District in the State in that respect. In respect of rural literacy, however, the District does not retain this enviable position. With only 16.9% of the population literate in rural areas, the District does not qualify even for the first five ranks in the State. Even then the District can well be proud of the advance achieved by it in the field of education during the 1951-61 decade. Jabalpur city, which is a big centre of education in the State has a literacy percentage of 50.5, which differs by a negligible amount from that of Indore city, the first in the State (50.7), and caters for almost all types of technical and general education. Even then, there is no need for complacency because only half of the children in the primary school going age attended school during 1960. Universal primary education being our public policy, it appears that the District cannot relent in the education programme, particularly as regards female education and education in rural areas.

12.1% of the District's population, concentrated to the extent of 99.5% in rural areas, consists of scheduled tribes, the scheduling being confined to Murwara, Sihora and Patan tahsils. Gond (41.5%), Kol (36.3%) and Bharia (20.5%) account for all but 1.4% of the scheduled tribal population of the District. 60.2% of the scheduled tribal population is economically active, which is appreciably higher than the corresponding percentage for the general population. Agri-

cultural sector i.e., categories I and II of the Census Industrial Classification account for the principal work of 81.4% of the workers in scheduled tribes; 39.9% in category I and 41.4% in category II. The high proportion of Agricultural Labourers indicates that landlessness is widely rampant in the scheduled tribes of the District.

Scheduled Castes consisting mostly of Chamar (50.9%), Mahar or Mehra (12.2%), Basod (11.2%), Kori (9.7%), Dom (6.1%), and Mehtar (4.7%) make 9.4% of the District's population. Unlike scheduled tribes who are concentrated almost entirely in rural areas, more than a third of the scheduled caste population lives in the urban areas. A significant feature of their economy is its greater diversification over the nine industrial categories, unlike again the scheduled tribes economy which is overwhelmingly agricultural. Agriculture in case of scheduled castes in the District gives principal empolyment to 59.6% only of the workers and even there owner cultivators preponderate over landless agricultural labourers. Household industry, accounting for 16.9% of workers, takes the second place in their economy. Household industries are of course those that are traditionally associated with the castes.

Having more than half (52.2%) of the working force in the agricultural sector, the economy of the District has a distinct agricultural base, though it is much less agricultural than the State (73.4%). The shift away from agriculture as compared to the State is ascribable in the main to the higher proportion of urban population in the District. Distribution of workers in categories I, II and IX is fairly well diversified over the tahsils, but in case of other categories there is concentration of workers in one or two tahsils. Thus persons in Category III are concenrated mostly in Murwara and Jabalpur tahsils; in category IV in Sihora tahsil while those in V, VII, VIII in Jabalpur and Murwara tahsils in that order.

Jabalpur district is a big centre of production of cement and asbestos and fire-clay products and is an important producer of bauxite ore. The industrial development of the District is so far held in check by the dearth of power, the local supply of power being inadequate even for the existing industries. The switching of the District to Amarkantak grid in the near future will open up the gates of industrial development of the District.

TABLE A—1

AREA, HOUSES AND POPULATION

District/Tahsil/City or Town-group/ Town	Total Rural Urban	Area in Sq. miles	Area in Sq. Km.	Population per Sq. mile	Number of Villages Inhabited	Number of Villages Uninhabited	No. of Towns	No. of occupied residential houses	Population Persons	Population Males	Population Females
1	2	3	4	5	6	7	8	9	10	11	12
Jabalpur District	**T**	**(a) 3,918**	**10,147·62**								
		(b) 3,908·21	**10,122·25**	**326**	**2,267**	**200**	**11**	**273,039**	**1,273,825**	**662,045**	**611,780**
	R	**3,818·70**	**9,890·42**	**210**	**2,267**	**200**	**...**	**175,604**	**801,179**	**403,056**	**398,123**
	U	**89·51**	**231·83**	**5,280**	**...**	**...**	**11**	**97,435**	**472,646**	**258,989**	**213,657**
1 Murwara Tahsil	T	1,056·43	2,736·15	296	515	44	4	70,187	312,636	159,286	153,400
	R	1,038·52	2,689·76	231	515	44	...	52,957	239,895	120,277	119,618
	U	17·91	46·39	4,064	...	...	4	17,230	72,791	39,009	33,782
1 Murwara (T. G.)	U	13·04	33·77	4,637	...	...	3	13,740	60,472	32,085	28,387
(a) Murwara (M)	U	8·48	21·96	5,444	...	...	1	10,987	46,169	24,554	21,615
(b) *Tikuri Township*	U	0·88	2·28	8,284	...	...	1	1,005	7,290	3,702	3,588
(c) *Ordnance Factory Area Katni*	U	3·68	9·53	1,906	...	...	1	1,748	7,013	3,829	3,184
2 *Kymore Factory Township*	U	4·87	12·62	2,530	...	...	1	3,490	12,319	6,924	5,395
2 Sihora Tahsil	T	1,101·75	2,853·53	256	715	83	1	62,335	282,228	142,053	140,175
	R	1,097·75	2,843·17	244	715	83	...	59,339	268,034	134,551	133,483
	U	4·00	10·36	3,549	...	...	1	2,996	14,194	7,502	6,692
3 Sihora (M)	U	4·00	10·36	3,549	...	...	1	2,996	14,194	7,502	6,692
3 Patan Tahsil	T	542·67	1,405·51	248	448	39	2	28,945	134,507	68,381	66,126
	R	542·16	1,404·19	227	448	39	...	26,608	123,308	62,538	60,770
	U	0·51	1·32	21,959	...	...	2	2,337	11,199	5,843	5,356
4 *Katangi (G. P.)*	U	0·24	0·62	23,258	...	...	1	1,090	5,582	2,895	2,687
5 *Patan (G. P.)*	U	0·27	0·70	20,804	...	...	1	1,247	5,617	2,948	2,669
4 Jabalpur Tahsil	T	872·31	2,259·28	624	589	34	4	111,572	544,404	292,325	252,079
	R	805·22	2,085·52	211	589	34	...	36,700	169,942	85,690	84,252
	U	67·09	173·76	5,581	...	...	4	74,872	374,462	206,635	167,827
6 Jabalpur (T. G.)	U	66·89	173·25	5,487	...	...	3	73,304	367,014	202,874	164,140
(a) Jabalpur (M. C.)	U	52·00	134·68	5,680	...	...	1	59,606	295,375	159,998	135,377
(b) Jabalpur (Cantt.)	U	7·20	18·65	5,696	...	...	1	6,714	41,014	25,995	15,019
(c) Khamaria Ordnance Factory	U	7·69	19·92	3,982	...	...	1	6,984	30,625	16,881	13,744
7 *Panagar* (G. P.)	U	0·20	0·52	37,240	...	...	1	1,568	7,448	3,761	3,687

Note:—1 Under colums 3 and 4; (a) represents the area figures furnished by the Surveyor General of India; (b) represents the area figures furnished by the State Survey Department. The area figures of tahsils, total and rural, are based on the figures of the State Survey Department.

2 The urban areas are collected by the Census Organisation.

3 Population per square mile has been calculated on area figures furnished by the State Survey Office.

4 (M) stands for Municipality; (M. C.) for Municipal Corporation; and (G. P.) for Gram Panchayat.

5 Towns treated as such for the first time in 1961 are printed in italics.

APPENDIX I

Statement showing 1951 Territorial Units constituting the present set up (only those names/areas which have under gone changes since 1951 have been shown below)

Name of District and Tahsil	1951 Territorial Units	Details of gain in Territories: Brief description	Area in Sq. Miles	Area in Sq. Km.	Details of loss in Territories: Brief description	Area in Sq. Miles	Area in Sq. Km.	Net Area Gain(+) Loss(—) Sq. Miles	Net Area Gain(+) Loss(—) Sq. Km.
1	2	3	4	5	6	7	8	9	10

Note:—No territorial changes occured in the district during the decade.

TABLE A—I

AREA, HOUSES AND POPULATION

APPENDIX II

Number of villages with population of 5,000 and over and towns with a population under 5,000

District and Tahsil	Villages with a population of 5,000 and over			Towns with a population under 5,000		
	Number	Population	Percentage to total rural population of the district	Number	Population	Percentage to total urban population of the district
1	2	3	4	5	6	7

Note:—There is no village with a population of 5,000 and above and no town with a population under 5,000 in the district.

APPENDIX III

Houseless and Institutional Population

District/Tahsil	Total Rural Urban	Houseless Population			Institutional Population		
		Persons	Males	Females	Persons	Males	Females
1	2	3	4	5	6	7	8
Jabalpur District	**Total**	**2,314**	**1,731**	**583**	**14,078**	**12,652**	**1,426**
	Rural	**550**	**316**	**234**	**279**	**276**	**3**
	Urban	**1,764**	**1,415**	**349**	**13,799**	**12,376**	**1,423**
1 Murwara Tahsil	Total	489	347	142	708	629	79
	Rural	97	65	32	66	66	...
	Urban	392	282	110	642	563	79
2 Sihora Tahsil	Total	68	37	31	255	254	1
	Rural	27	14	13	92	91	1
	Urban	41	23	18	163	163	...
3 Patan Tahsil	Total	425	237	188	24	24	...
	Rural	375	206	169	24	24	...
	Urban	50	31	19	...	...	...
4 Jabalpur Tahsil	Total	1,332	1,110	222	13,091	11,745	1,346
	Rural	51	31	20	97	95	2
	Urban	1,281	1,079	202	12,994	11,650	1,344

TABLE A—II

VARIATION IN POPULATION DURING SIXTY YEARS

District	Year	Persons	Decade variation	Percentage decade variation	Males	Females
1	2	3	4	5	6	7
JABALPUR DISTRICT	1901	679,859	...	...	335,192	344,667
	1911	745,022	+65,163	+9·58	372,733	372,289
	1921	744,783	−239	−0·03	376,499	368,284
	1931	772,608	+27,825	+3·74	391,036	381,572
	1941	909,245	+136,637	+17·69	468,860	440,385
	1951	1,045,596	+136,351	+15·00	538,739	506,857
	1961	1,273,825	+228,229	−21·83	662,045	611,780

APPENDIX

District and Tahsils showing 1951 population according to their territorial jurisdiction in 1951; changes in area and population involved in those changes

District/Tahsil	Area in 1961 Sq. Miles	Area in 1961 Sq. Km.	1961 Population	Area in 1951 Sq. Miles	Area in 1951 Sq. Km.	1951 Population according to jurisdiction prevailing in 1951	1951 Population adjusted to jurisdiction of 1961	Net increase (+) or decrease (—) between cols. 7 & 8
1	2	3	4	5	6	7	8	9
Jabalpur District	**3,908·2***	**10,122·2**	**1,273,825**	**3,779·0** (+)**129·2**†	**9,787·6** (+**334·6**)	**1,045,596**	**1,045,596**	...
1 Murwara Tahsil	1,056·4	2,736·1	312,686	1,057·0 (—0·6)	2,737·6 (—1·5)	267,915	267,915	...
2 Sihora Tahsil	1,101·8	2,853·5	282,228	1,181·0 (—79·2)	3,058·8 (—205·3)	238,752	238,752	...
3 Patan Tahsil	542·7	1,405·5	134,507	542·0 (+0·7)	1,403·8 (+1·7)	108,548	108,548	...
4 Jabalpur Tahsil	872·3	2,259·3	544,404	999·0 (—126·7)	2,587·4 (—328·7)	430,381	430,381	...

Note:—1 * The 1961 area figure for the district inculdes in 'Total' as well as in 'Rural' area figures, the forest area i. e. 335.0 Sq. miles, but as tahsilwise break up of the area is not available, it is not included in tahsil area given in the appendix.

2 † Though the district has not undergone any jurisdictional change in its area since 1951, there is an increase in its area due to computational error as well as un-surveyed tracts of 1951.

TABLE A—III

VILLAGES CLASSIFIED BY POPULATION

District/Tahsil	Total No. of inhabited Villages	Total Rural Population			I Villages With Less Than 2,000 Population: Less than 200			I Villages With Less Than 2,000 Population: 200-499		
		Persons	Males	Females	Number	Population Males	Population Females	Number	Population Males	Population Females
1	2	3	4	5	6	7	8	9	10	11
Jabalpur District	**2,267**	**801,179**	**403,056**	**398,123**	**919**	**51,141**	**49,914**	**868**	**138,306**	**136,707**
1 Murwara Tahsil	515	239,895	120,277	119,618	140	8,036	8,034	193	31,173	31,307
2 Sihora Tahsil	715	268,034	134,551	133,483	283	15,247	14,893	273	44,990	44,265
3 Patan Tahsil	448	123,308	62,538	60,770	246	13,666	13,220	139	21,969	21,426
4 Jabalpur Tahsil	589	169,942	85,690	84,252	250	14,192	13,767	263	40,174	39,709

District/Tahsil	I Villages With Less Than 2,000 Population—*Concld.*: 500-999			1,000-1,999			II Villages With Population of 2000-9999: 2,000-4,999			5,000-9,999		
	Number	Population Males	Population Females	Number	Population Males	Population Females	Number	Population Males	Population Females	Number	Population Males	Population Females
1	12	13	14	15	16	17	18	19	20	21	22	23
Jabalpur District	**357**	**119,650**	**119,562**	**110**	**74,492**	**72,629**	**13**	**19,467**	**19,311**	...	...	...
1 Murwara Tahsil	133	44,105	44,449	43	29,081	28,162	6	7,882	7,666	...	...	...
2 Sihora Tahsil	113	38,263	38,354	42	28,789	28,731	4	7,262	7,240	...	...	...
3 Patan Tahsil	48	16,330	16,145	14	9,321	8,851	1	1,252	1,128	...	...	...
4 Jabalpur Tahsil	63	20,952	20,614	11	7,301	6,885	2	3,071	3,277	...	...	...

Note:—There is no village in the district with a population of 5,000 or above.

TABLE A—IV

TOWNS AND TOWN GROUPS CLASSIFIED BY POPULATION IN 1961 WITH VARIATION SINCE 1901

Name of Town/ Town group	Status of Town	Year	Area in Sq. Miles	Area in Sq. Km.	Persons	Decade Variation	Percentage decade variation	Males	Females
1	2	3	4	5	6	7	8	9	10
Class I—100,000 and above									
Jabalpur	T. G.	1901			90,316			46,882	43,434
		1911			100,651	+10,335	+11·44	56,035	44,616
		1921			108,793	+8,142	+8·09	61,754	47,039
		1931			124,382	+15,589	+14·33	69,258	55,124
		1941			178,339	+53,957	+43·38	102,959	75,380
		1951			256,998	+78,659	+44·11	140,224	116,774
		1961	66·89	173·25	367,014	+110,016	+42·81	202,874	164,140
(a) Jabalpur	M. C.	1901			90,316			46,882	43,434
		1911			100,651	+10,335	+11·44	56,035	44,616
		1921			108,793	+8,142	+8·09	61,754	47,039
		1931			104,317	—4,476	—4·11	56,613	47,704
		1941			140,227	+35,910	+34·42	75,538	64,689
		1951			203,659	+63,432	+45·24	107,366	96,293
		1961	52·00	134·68	295,375	+91,716	+45·03	159,998	135,377
(b) Jabalpur	Cantonment	1901†							
		1911†							
		1921†							
		1931			20,065			12,645	7,420
		1941			38,112	+18,047	+89·94	27,421	10,691
		1951			34,225	—3,887	—10·20	22,008	12,217
		1961	7·20	18·65	41,014	+6,789	+19·84	25,995	15,019
(c)* Khamaria Ordnance Factory		1951			19,114			10,850	8,264
		1961	7·69	19·92	30,625	+11,511	+60·22	16,881	13,744
Class II—50,000-99,999									
Murwara Town Group	T. G.	1901			14,137			7,350	6,787
		1911			15,812	+1,675	+11·85	8,173	7,639
		1921			19,682	+3,870	+24·48	10,359	9,323
		1931			21,959	+2,277	+11·57	11,572	10,387
		1941			24,630	+2,671	+12·16	12,572	12,058
		1951			33,884	+9,254	+37·57	17,804	16,080
		1961	13·04	33·77	60,472	+26,588	+78·47	32,085	28,387
(a) Murwara	M	1901			14,137			7,350	6,787
		1911			15,812	+1,675	+11·85	8,173	7,639
		1921			19,682	+3,870	+24·48	10,359	9,323
		1931			21,959	+2,277	+11.57	11,572	10,387
		1941			24,630	+2,671	+12·16	12,572	12,058
		1951			33,884	+9,254	+37·57	17,804	16,080
		1961	8·48	21·96	46,169	+12,285	+36·26	24,554	21,615
(b) *Tikuri Factory Township*		1961	0·88	2·28	7,290			3,702	3,588
(c) *Ordnance Factory Area Katni*		1961	3·68	9·53	7,013			3,829	3,184

†In the years 1901 to 1921 Jabalpur Cantonment with a population of P. 21,997 (M. 14,871, F. 7,126) in 1921; P. 21,642 (M. 14,252 ; F. 7,390) in 1911 ; and P. 13,157 (M. 7,780 ; F. 5,377) in 1901; was part of Jabalpur Municipality. The combined population of Jabalpur Cantonment and Jabalpur Municipality has been shown against Jabalpur Municipal Corporation.

Note:— 1 * Town treated as such for the first time in 1951 Census and continued as town in 1961 Census also.

2 Towns treated as such for the first time in 1961 are printed in italics.

3 The following abbreviations have been used for the status of a town;

(i) M. C. ..... Municipal Corporation.
(ii) M. ..... Municipality.
(iii) T. G. ..... Town Group.
(iv) Cantt. ..... Cantonment.
(v) G. P. ..... Gram Panchayat.

TABLE A—IV

TOWNS AND TOWN GROUPS CLASSIFIED BY POPULATION IN 1961 WITH VARIATION SINCE 1901

Name of Town/ Town group	Status of Town	Year	Area in Sq. Miles	Area in Sq. Km.	Persons	Decade Variation	Percentage decade Variation	Males	Females
1	2	3	4	5	6	7	8	9	10
			Class IV—10,000-19,999						
Sihora	M	1901			5,595			2,661	2,934
		1911			5,432	— 163	— 2·91	2,620	2,812
		1921			6,387	+ 955	+17·58	3,119	3,268
		1931			5,764	— 623	— 9·75	2,953	2,811
		1941			7,026	+ 1,262	+21·89	3,568	3,458
		1951			7,929	+ 903	+12·85	4,021	3,908
		1961	4·00	10·36	14,194	+ 6,265	+79·01	7,502	6,692
Kymore Factory Township		1961	4·87	12·62	12,319			6,924	5,395
			Class V—5,000-9,999						
Panagar	G. P.	1911			3,630			1,733	1,897
		1921 1931 1941 1951	DECLASSIFIED						
		1961	0·20	0·52	7,448			3,761	3,687
Patan	G. P.	1961	0·27	0·70	5,617			2,948	2,669
Katangi	G. P.	1961	0·24	0·62	5,582			2,895	2,687

PRIMARY CENSUS

	District/Tahsil/Town		Area in Sq. miles	Occupied Residential houses		Total No. of persons enumerated (including inmates of institutions and houseless persons)			Scheduled Castes	
				No. of Houses	No. of Households	P	M	F	M	F
	1		2	3	4	5	6	7	8	9
	Jabalpur District	**T**	**3,908.2**	**273,039**	**282,377**	**1,273,825**	**662,045**	**611,780**	**60,649**	**59,668**
		R	**3,818.7**	**175,604**	**180,255**	**801,179**	**403,056**	**398,123**	**38,291**	**38,985**
		U	**89.5**	**97,435**	**102,122**	**472,646**	**258,989**	**213,657**	**22,358**	**20,683**
1	**Murwara Tahsil**	**T**	**1,056.4**	**70,187**	**71,297**	**312,686**	**159,286**	**153,400**	**14,281**	**14,274**
		R	1,038.5	52,957	53,457	239,895	120,277	119,618	11,279	11,295
		U	17.91	17,230	17,840	72,791	39,009	33,782	3,002	2,979
	1 Murwara (M)		8.48	10,987	11,159	46,169	24,554	21,615	2,255	2,332
	2 *Ordnance Factory Area Katni*		3.68	1,748	1,774	7,013	3,829	3,184	367	332
	3 *Tikuri Township*		0.88	1,005	1,469	7,290	3,702	3,588	44	44
	4 *Kymore Factory Township*		4.87	3,490	3,438	12,319	6,924	5,395	336	271
2	**Sihora Tahsil**	**T**	**1,101.8**	**62,335**	**65,251**	**282,228**	**142,053**	**140,175**	**11,887**	**12,753**
		R	1,097.8	59,339	61,863	268,034	134,551	133,483	11,413	12,300
		U	4.00	2,996	3,388	14,194	7,502	6,692	474	453
	5 Sihora (M)	U	4.00	2,996	3,388	14,194	7,502	6,692	474	453
3	**Patan Tahsil**	**T**	**542. 7**	**28,945**	**29,863**	**134,507**	**68,381**	**66,126**	**9,514**	**9,390**
		R	542. 2	26,608	27,509	123,308	62,538	60,770	8,817	8,719
		U	0. 5	2,337	2,354	11,199	5,843	5,356	697	671
	6 *Katangi (G.P.)*	U	0.24	1,090	1,096	5,582	2,895	2,687	309	291
	7 *Patan (G.P.)*	U	0.27	1,247	1,258	5,617	2,948	2,669	388	380
4	**Jabalpur Tahsil**	**T**	**872. 3**	**111,572**	**115,966**	**544,404**	**292,325**	**252,079**	**24,967**	**23,251**
		R	805. 2	36,700	37,426	169,942	85,690	84,252	6,782	6,671
		U	67. 1	74,872	78,540	374,462	206,635	167,827	18,185	16,580
	8 Jabalpur (M.C.)	U	52.00	59,606	63,055	295,375	159,998	135,377	15,111	13,911
	9 Jabalpur (Cantt.)	U	7.20	6,714	6,847	41,014	25,995	15,019	2,145	1,867
	10 Khamaria Ordnance Factory	U	7.69	6,984	7,021	30,625	16,881	13,744	646	520
	11 *Panagar (G.P.)*	U	0.20	1,568	1,617	7,448	3,761	3,687	283	282

PRIMARY CENSUS

W O R K E R S

	District/Tahsil/Town		II As Agricultural Labourer		III In Mining, Quarrying Livestock, Forestry, Fishing Hunting and Plantations, Orchards and allied activities		IV At Household Industry		V In Manufacturing other than Household Industry	
			M	F	M	F	M	F	M	F
	1		18	19	20	21	22	23	24	25
	Jabalpur District	**T**	**43,516**	**52,972**	**8,208**	**3,020**	**35,423**	**17,235**	**38,631**	**3,221**
		R	**42,415**	**51,899**	**5,447**	**2,124**	**24,320**	**10,815**	**4,019**	**1,021**
		U	**1,101**	**1,073**	**2,761**	**896**	**11,103**	**6,420**	**34,612**	**2,200**
1	**Murwara Tahsil**	**T**	**13,687**	**17,094**	**3,564**	**1,780**	**3,555**	**1,621**	**9,641**	**1,434**
		R	13,549	16,964	2,775	1,330	2,987	1,049	2,447	714
		U	138	130	789	450	568	572	7,194	720
	1 Murwara (M)	U	127	126	672	419	414	407	2,463	489
	2 *Ordnance Factory Area Katni*		3	...	31	13	23	14	1,527	59
	3 *Tikuri Township*	U	...	...	22	2	29	123	390	58
	4 *Kymore Factory*	U	8	4	64	16	102	28	2,814	114
2	**Sihora Tahsil**	**T**	**10,317**	**14,749**	**1,132**	**395**	**15,211**	**7,654**	**563**	**91**
		R	10,222	14,684	1,020	366	14,408	7,157	155	17
		U	95	65	112	29	803	497	408	74
	5 Sihora (M)	U	95	65	112	29	803	497	408	74
3	**Patan Tahsil**	**T**	**8,383**	**8,623**	**590**	**227**	**4,128**	**1,963**	**246**	**72**
		R	8,259	8,493	551	223	3,024	1,260	134	56
		U	124	130	39	4	1,104	703	112	16
	6 *Katangi (G.P.)*	U	59	65	10	...	832	583	74	6
	7 *Patan (G.P.)*	U	65	65	29	4	272	120	38	10
4	**Jabalpur Tahsil**	**T**	**11,129**	**12,506**	**2,922**	**618**	**12,529**	**5,997**	**28,181**	**1,624**
		R	10,385	11,758	1,101	205	3,901	1,349	1,283	234
		U	744	748	1,821	413	8,628	4,648	26,898	1,390
	8 Jabalpur (M.C.)	U	593	595	1,652	386	7,962	4,279	18,576	1,290
	9 Jabalpur (Cantt.)	U	47	31	110	15	146	41	1,711	32
	10 Khamaria Ordnance Factory	U	...	...	24	6	34	8	6,418	50
	11 *Panagar (G.P.)*	U	104	122	35	6	486	320	193	18

ABSTRACT—*Contd.*

WORKERS									
Scheduled Tribes		Literate and educated persons		Total Workers (I-IX)		As cultivator			District/Tahsil/Town
M	F	M	F	M	F	M	F		
10	11	12	13	14	15	16	17		1
76,841	**78,148**	**271,714**	**91,942**	**374,812**	**206,187**	**144,221**	**106,387**	T	**Jabalpur District**
76,631	**77,906**	**116,348**	**18,775**	**237,532**	**180,079**	**139,230**	**103,772**	R	
210	**242**	**155,366**	**73,167**	**137,280**	**26,108**	**4,991**	**2,615**	U	
36,467	**37,219**	**60,323**	**14,659**	**95,318**	**66,618**	**46,305**	**39,882**	T	**Murwara Tahsil** 1
36,346	37,071	38,593	4,878	73,541	61,917	45,506	39,276	R	
121	148	21,730	9,781	21,777	4,701	799	606	U	
63	69	13,440	6,398	13,663	3,628	639	491	U	Murwara (M)
17	16	2,140	966	2,090	281	63	54	U	*Ordnance Factory Area Katni*
...	...	2,534	1,113	1,958	209	12	1	U	*Tikuri Township*
41	63	3,616	1,304	4,066	583	85	60	U	*Kymore Factory Township*
28,883	**29,343**	**45,046**	**8,485**	**82,720**	**64,716**	**47,402**	**37,658**	T	**Sihora Tahsil** 2
28,851	29,310	41,264	7,033	78,751	63,062	46,918	37,395	R	
32	33	3,782	1,452	3,969	1,654	484	263	U	
32	33	3,782	1,452	3,969	1,654	484	263	U	Sihora (M)
11,491	**11,586**	**18,864**	**4,444**	**38,679**	**23,414**	**19,596**	**9,322**	T	**Patan Tahsil** 3
11,434	11,525	15,969	3,269	35,699	21,952	18,905	9,131	R	
57	61	2,895	1,175	2,980	1,462	691	191	U	
20	15	1,432	516	1,513	764	258	28	U	*Katangi (G.P.)*
37	46	1,463	659	1,467	698	433	163	U	*Patan (G.P.)*
...	...	**147,481**	**64,354**	**158,095**	**51,439**	**30,918**	**19,525**	T	**Jabalpur Tahsil** 4
...	...	20,522	3,595	49,541	33,148	27,901	17,970	R	
...	...	126,959	60,759	108,554	18,291	3,017	1,555	U	
...	...	95,475	48,498	81,102	15,829	2,400	1,202	U	Jabalpur (M.C.)
...	...	18,984	5,622	17,143	1,109	178	100	U	Jabalpur (Cantt.)
...	...	10,839	5,986	8,312	302	3	1	U	Khamaria Ordnance Factory
...	...	1,661	653	1,997	1,051	436	252	U	*Panagar (G.P.)*

ABSTRACT—*Concld.*

WORKERS								Non-workers			
VI		VII		VIII		IX		X			
In Construction		In Trade and Commerce		In transport, storage and communications		In other services					District/Tahsil/Town
M	F	M	F	M	F	M	F	M	F		
26	27	28	29	30	31	32	33	34	35		1
7,909	**1,948**	**23,064**	**3,170**	**19,113**	**263**	**54,727**	**17,971**	**287,233**	**405,593**	T	**Jabalpur District**
1,863	**608**	**3,723**	**1,190**	**1,781**	...	**14,734**	**8,650**	**165,524**	**218,044**	R	
6,046	**1,340**	**19,341**	**1,980**	**17,332**	**263**	**39,993**	**9,321**	**121,709**	**187,549**	U	
1,779	**500**	**5,664**	**695**	**3,862**	**88**	**7,261**	**3,524**	**63,968**	**86,782**	T	**Murwara Tahsil** 1
939	347	1,038	322	995	...	3,305	1,915	46,736	57,701	R	
840	153	4,626	373	2,867	88	3,956	1,609	17,232	29,081	U	
548	91	3,242	283	2,511	42	3,047	1,280	10,891	17,987	U	Murwara (M)
65	13	48	6	40	...	290	122	1,739	2,903	U	*Ordnance Factory Area Katni*
27	1	1,148	2	108	...	222	22	1,744	3,379	U	*Tikuri Township*
200	48	188	82	208	46	397	185	2,858	4,812	U	*Kymore Factory Township*
496	**193**	**1,512**	**344**	**476**	**1**	**56,11**	**3.631**	**59.333**	**75.459**	T	**Sihora Tahsil** 2
368	178	914	261	222	...	4,524	3,004	55,800	70,421	R	
128	15	598	83	254	1	1,087	627	3,533	5,038	U	
128	15	598	83	254	1	1,087	627	3,533	5,038	U	Sihora (M)
223	**48**	**1,088**	**398**	**217**	...	**4,208**	**2,761**	**29,702**	**42.712**	T	**Patan Tahsil** 3
202	48	820	348	170	...	3,634	2,393	26,839	38,818	R	
21	...	268	50	47	...	574	368	2,863	3,894	U	
7	...	120	12	27	...	126	70	1,382	1,923	U	*Katangi (G.P.)*
14	...	148	38	20	...	448	298	1,481	1,971	U	*Patan (G.P.)*
5.411	**1,207**	**14,800**	**1,733**	**14.558**	**174**	**37,647**	**8,055**	**134,230**	**200,640**	T	**Jabalpur Tahsil** 4
354	35	951	259	394	...	3,271	1,338	36,149	51,104	R	
5,057	1,172	13,849	1,474	14,164	174	34,376	6,717	98,081	149,536	U	
4,313	1,110	12,695	1,289	12,633	158	20,278	5,520	78,896	119,548	U	Jabalpur (M.C.)
529	56	780	141	1,278	15	12,364	678	8,852	13,910	U	Jabalpur (Cantt.)
206	3	112	9	211	1	1,304	224	8,569	13,442	U	Khamaria Ordnance Factory
9	3	262	35	42	...	430	295	1,764	2,636	U	*Panagar (G.P.)*

TABLE.

WORKERS AND NON-WORKERS CLASSIFIED

JABALPUR

Age group	Total Population			WORKERS									
				Total Workers		I As Cultivator		II As Agricultural Labourer		III In Mining, Quarrying, Livestock, Forestry, Fishing, Hunting, Plantation, Orchards, and allied activities		IV At Household Industry	
	P	M	F	M	F	M	F	M	F	M	F	M	F
1	2	3	4	5	6	7	8	9	10	11	12	13	14
Jabalpur District (Total)													
All ages	**1,273,825**	**662,045**	**611,780**	**374,812**	**206,187**	**144,221**	**106,387**	**43,516**	**52,972**	**8,208**	**3,020**	**35,423**	**17,235**
0—14	518,943	266,745	252,198	16,496	15,251	7,145	7,189	4,233	4,980	969	362	2,049	1,403
15—34	428,138	223,550	204,588	196,615	104,487	69,164	52,040	23,720	27,252	4,077	1,645	21,287	10,670
35—59	271,971	146,499	125,472	142,660	76,593	57,174	41,708	13,859	18,451	2,843	922	10,749	4,679
60 +	53,514	24,534	28,980	18,886	9,825	10,700	5,435	1,678	2,283	316	90	1,324	480
A.N.S.	1,259	717	542	155	31	38	15	26	6	3	1	14	3
Jabalpur District (Rural)													
All ages	**801,179**	**403,056**	**398,123**	**237,532**	**180,079**	**139,230**	**103,772**	**42,415**	**51,899**	**5,447**	**2,124**	**24,320**	**10,815**
0—14	331,467	169,081	162,386	14,421	14,089	7,010	7,118	4,178	4,925	833	298	1,505	900
15—34	259,588	129,837	129,751	122,924	91,725	67,261	50,988	23,206	26,749	2,731	1,191	15,038	6,957
35—59	173,975	88,003	85,972	86,604	65,949	54,901	40,460	13,419	18,002	1,719	588	7,037	2,727
60 +	35,290	15,640	19,650	13,495	8,293	10,023	5,193	1,586	2,217	164	46	731	228
A.N.S.	859	495	364	88	23	35	13	26	6	...	1	9	3
Jabalpur District (Urban)													
All ages	**472,646**	**258,989**	**213,657**	**137,280**	**26,108**	**4,991**	**2,615**	**1,101**	**1,073**	**2,761**	**896**	**11,103**	**6,420**
0—14	187,476	97,664	89,812	2,075	1,162	135	71	55	55	136	64	544	503
15—34	168,550	93,713	74,837	73,691	12,762	1,903	1,052	514	503	1,346	454	6,249	3,713
35—59	97,996	58,496	39,500	56,056	10,644	2,273	1,248	440	449	1,124	334	3,712	1,952
60 +	18,224	8,894	9,330	5,391	1,532	677	242	92	66	152	44	593	252
A.N.S	400	222	178	67	8	3	2	...	...	3	...	5	...

B—I

BY SEX AND BROAD AGE-GROUPS

DISTRICT

W O R K E R S										NON-WORKERS		
V		VI		VII		VIII		IX		X		
In Manufacturing other than House-hold Industry		In Construction		In Trade and Commerce		In Transport, Storage, and communications		In Other Services				Age group
M	F	M	F	M	F	M	F	M	F	M	F	
15	16	17	18	19	20	21	22	23	24	25	26	1
						Jabalpur District (Total)						
38,631	**3,221**	**7,909**	**1,948**	**23,064**	**3,170**	**19,113**	**263**	**54,727**	**17,971**	**287,233**	**405,593**	**All ages**
379	213	182	170	316	65	60	11	1,163	858	250,249	236,947	0—14
18,958	1,708	4,447	1,041	11,072	998	10,764	123	33,126	9,010	26,935	100,101	15—34
18,449	1,192	3,063	696	9,855	1,694	7,964	123	18,704	7,128	3,839	48,879	35—59
819	107	215	40	1,816	413	319	6	1,699	971	5,648	19,155	60+
26	1	2	1	5	...	6	...	35	4	562	511	A.N.S.
						Jabalpur District (Rural)						
4,019	**1,021**	**1,863**	**608**	**3,723**	**1,190**	**1,781**	**...**	**14,734**	**8,650**	**165,524**	**218,044**	**All ages**
81	110	108	111	75	41	5	...	626	586	154,660	148,297	0—14
2,173	622	1,169	357	1,789	452	1,091	...	8,466	4,409	6,913	38,026	15—34
1,696	260	556	136	1,566	572	667	...	5,043	3,204	1,399	20,023	35—59
68	29	29	4	293	125	18	..	583	451	2,145	11,357	60+
1	...	1	...	...	...	...	...	16	...	407	341	A.N.S.
						Jabalpur District (Urban)						
34,612	**2,200**	**6,046**	**1,340**	**19,341**	**1,980**	**17,332**	**263**	**39,993**	**9,321**	**121,709**	**187,549**	**All ages**
298	103	74	59	241	24	55	11	537	272	95,589	88,650	0—14
16,785	1,086	3,278	684	9,283	546	9,673	123	24,660	4,601	20,022	62,075	15—34
16,753	932	2,507	560	8,289	1,122	7,297	123	13,661	3,924	2,440	28,856	35—59
751	78	186	36	1,523	288	301	6	1,116	520	3,503	7,798	60+
25	1	1	1	5	...	6	...	19	4	155	170	A.N.S.

TABLE

PART A—INDUSTRIAL CLASSIFICATION OF WORKERS AND NON-

S. N.	Educational Levels	Total population of workers and non-workers			WORKERS I		II		III In Mining, Quarrying, Livestock, Forestry, Fishing, Hunting and Plantations, Orchards and allied activities	
					As Cultivator		As Aricultural Lagbourer			
		Persons	Males	Females	Males	Females	Males	Females	Males	Females
1	2	3	4	5	6	7	8	9	10	11
										JABALPUR
1	**Total**	**472,646**	**258,989**	**213,657**	**4,991**	**2,615**	**1,101**	**1,073**	**2,761**	**896**
2	Illiterate	244,113	103,623	140,490	2,152	2,348	913	1,057	1,736	882
3	Literate (without educational level)	115,239	72,964	42,275	1,399	164	147	15	507	7
4	Primary or Junior Basic	73,644	49,402	24,242	1,147	94	39	1	249	7
5	Matriculation or Higher Secondary	31,677	26,265	5,412	213	8	2	...	211	...
6	Technical Diploma not equal to degree	567	545	22	5	...	...	...	4	...
7	Non-technical diploma not equal to degree	30	21	9	...	...	...	...	...	...
8	University degree or post graduate degree other than technical degree.	6,172	5,189	983	65	1	...	...	43	...
9	**Technical degree or diploma equal to degree or post graduate degree—Total**	**1,204**	**980**	**224**	**10**	...	...	...	**11**	...
10	Engineering	374	373	1	3	...	...	...	...	...
11	Medicine	270	228	42	2	...	...	...	...	...
12	Agriculture	72	72	...	2	...	...	...	11	...
13	Veterinary or Dairying	67	67	...	1	...	...	...	...	...
14	Technology	8	8	...	...	...	...	...	...	...
15	Teaching	410	230	180	2	...	...	...	...	...
16	Others	3	2	1	...	...	...	...	...	...
					PART B -INDUSTRIAL CLASSIFICATION OF WORKERS AND					
										JABALPUR
17	**Total**	**801,179**	**403,056**	**398,123**	**139,230**	**103,772**	**42,415**	**51,899**	**5,447**	**2,124**
18	Illiterate	666,056	286,708	379,348	90,483	101,199	38,428	51,703	4,777	2,116
19	Literate (without educational level)	103,379	87,418	15,961	32,934	2,007	3,426	173	464	7
20	Primary or Junior Basic	29,934	27,195	2,739	15,541	561	553	22	176	1
21	Matriculation and above	1,810	1,735	75	272	5	8	1	30	...
									1	**Murwara**
22	**Total**	**239,895**	**120,277**	**119,618**	**45,506**	**39,276**	**13,549**	**16,964**	**2,775**	**1,330**
23	Illiterate	196,424	81,684	114,740	29,311	38,311	12,402	16,929	2,522	1,330
24	Literate (without educational level)	33,711	29,597	4,114	10,646	762	1,063	31	169	...
25	Primary or Junior Basic	9,165	8,421	744	5,458	201	79	3	69	...
26	Matriculation and above	595	575	20	91	2	5	1	15	...
									2	**Sihora**
27	**Total**	**268,034**	**134,551**	**133,483**	**46,918**	**37,395**	**10,222**	**14,684**	**1,020**	**366**
28	Illiterate	219,737	93,287	126,450	28,215	36,326	9,332	14,623	871	360
29	Literate (without educational level)	32,377	26,779	5,598	10,467	762	613	48	90	5
30	Primary or Junior Basic	15,403	13,990	1,413	8,155	304	276	13	58	1
31	Matriculation and above	517	495	22	81	3	1	...	1	...
									3	**Patan**
32	**Total**	**123,308**	**62,538**	**60,770**	**18,905**	**9,131**	**8,259**	**8,493**	**551**	**223**
33	Illiterate	104,070	46,569	57,501	12,166	8,904	7,503	8,465	478	222
34	Literate (without educational level)	16,919	13,908	3,011	5,931	219	680	27	52	1
35	Primary or Junior Basic	2,059	1,814	245	757	8	76	1	20	...
36	Matriculation and above	260	247	13	51	...	...	...	1	...
									4	**Jabalpur**
37	**Total**	**169,942**	**85,690**	**84,252**	**27,901**	**17,970**	**10,385**	**11,758**	**1,101**	**205**
38	Illiterate	145,825	65,168	80,657	20,791	17,658	9,191	11,686	906	204
39	Literate (without educational level)	20,372	17,134	3,238	5,890	264	1,070	67	153	1
40	Primary or Junior Basic	3,307	2,970	337	1,171	48	122	5	29	...
41	Matriculation and above	438	418	20	49	...	2	...	13	...

B—III

WORKERS BY EDUCATIONAL LEVELS IN *URBAN AREAS ONLY*

WORKERS												NON-WORKERS		
IV		V		VI		VII		VIII		IX		X		
At Household Industry		In Manufacturing other than Household Industry		In Construction		In Trade and Commerce		In Transport, Storage and Communications		In Other Services				
Males	Females	Males	Females	Males	Females	Males	Females	Males	Females	Males	Females	Males	Females	S.N.
12	13	14	15	16	17	18	19	20	21	22	23	24	25	1
DISTRICT														
11,103	**6,420**	**34,612**	**2,200**	**6,046**	**1,340**	**19,341**	**1,980**	**17,332**	**263**	**39,993**	**9,321**	**121,709**	**187,549**	1
4,920	5,622	10,807	2,004	2,564	1,324	4,361	1,803	5,058	212	10,081	7,095	61,031	118,143	2
3,927	573	10,948	106	1,613	7	7,026	122	4,641	11	8,641	380	34,115	40,890	3
2,114	224	8,012	67	825	...	5,651	44	3,744	9	9,575	696	18,046	23,100	4
122	1	3,855	20	733	9	1,848	9	3,245	27	8,669	743	7,367	4,595	5
3	...	82	1	144	...	13	...	43	...	179	17	72	4	6
...	...	10	...	...	...	1	...	...	...	3	1	7	8	7
13	...	783	2	103	...	434	1	560	3	2,250	228	938	748	8
4	...	**115**	...	**64**	...	**7**	**1**	**41**	**1**	**595**	**161**	**133**	**61**	9
...	...	100	...	64	...	7	...	31	...	140	...	28	1	10
4	...	3	...	...	...	...	1	7	1	175	33	37	7	11
...	...	1	...	...	...	...	...	...	...	41	...	17	...	12
...	...	...	...	...	...	...	...	...	...	31	...	35	...	13
...	...	7	...	...	...	...	...	1	...	...	...	...	...	14
...	...	4	...	...	...	...	...	2	...	206	128	16	52	15
...	...	...	...	...	...	...	...	...	...	2	...	...	1	16
NON-WORKERS BY EDUCATIONAL LEVELS IN *RURAL AREAS ONLY*														
DISTRICT														
24,320	**10,815**	**4,019**	**1,021**	**1,863**	**608**	**3,723**	**1,190**	**1,781**	...	**14,734**	**8,650**	**165,524**	**218,044**	17
16,009	10,484	2,323	1,018	1,209	608	1,162	1,113	833	...	8,700	8,506	122,784	202,601	18
5,833	263	1,221	3	435	...	1,724	63	495	...	3,180	62	37,706	13,383	19
2,473	67	374	...	146	...	809	14	316	...	2,064	73	4,743	2,001	20
5	1	101	...	73	...	28	...	137	...	790	9	291	59	21
Tahsil														
2,987	**1,049**	**2,447**	**714**	**939**	**347**	**1,038**	**322**	**995**	...	**3,305**	**1,915**	**46,736**	**57,701**	22
2,015	1,010	1,434	714	589	347	384	322	487	...	1,789	1,915	30,751	53,862	23
859	39	738	...	238	...	362	...	221	...	804	...	14,497	3,282	24
111	...	204	...	84	...	284	...	196	...	515	...	1,421	540	25
2	...	71	...	28	...	8	...	91	...	197	...	67	17	26
Tahsil														
14,408	**7,157**	**155**	**17**	**368**	**178**	**914**	**261**	**222**	...	**4,524**	**3,004**	**55,800**	**70,421**	27
9,109	6,922	45	17	272	178	180	232	89	...	2,627	2,938	42,547	64,854	28
3,178	169	56	...	32	...	351	16	58	...	644	14	11,290	4,584	29
2,118	65	49	...	34	...	374	13	62	...	960	50	1,904	967	30
3	1	5	...	30	...	9	...	13	...	293	2	59	16	31
Tahsil														
3,024	**1,260**	**134**	**56**	**202**	**48**	**820**	**348**	**170**	...	**3,634**	**2,393**	**26,839**	**38,818**	32
2,178	1,228	63	56	125	48	249	317	77	...	2,376	2,352	21,354	35,909	33
780	31	64	...	52	...	493	30	70	...	864	25	4,922	2,678	34
66	1	6	...	17	...	73	1	12	...	263	11	524	223	35
...	...	1	...	8	...	5	...	11	...	131	5	39	8	36
Tahsil														
3,901	**1,349**	**1,283**	**234**	**354**	**35**	**951**	**259**	**394**	...	**3,271**	**1,338**	**36,149**	**51,104**	37
2,707	1,324	781	231	223	35	349	242	180	...	1,908	1,301	28,132	47,976	38
1,016	24	363	3	113	...	518	17	146	...	868	23	6,997	2,839	39
178	1	115	...	11	...	78	...	46	...	326	12	894	271	40
...	...	24	...	7	...	6	...	22	...	169	2	126	18	41

TABLE B—IV

PART A—INDUSTRIAL CLASSIFICATION BY SEX AND CLASS OF WORKERS OF PERSONS AT WORK AT HOUSEHOLD INDUSTRY

Branch of Industry — Division and Major Group of I. S. I. C.	Total Rural Urban	Total		Employee		Others	
		Males	Females	Males	Females	Males	Females
1	2	3	4	5	6	7	8
		JABALPUR DISTRICT					
All Divisions ...	**T**	**35,423**	**17,235**	**1,713**	**210**	**33,710**	**17,025**
	R	**24,320**	**10,815**	**901**	**56**	**23,419**	**10,759**
	U	**11,103**	**6,420**	**812**	**154**	**10,291**	**6,266**
Division 0	**T**	**350**	**82**	**77**	...	**273**	**82**
	R	**35**	...	**12**	...	**23**	...
	U	**315**	**82**	**65**	...	**250**	**82**
Major Groups 00	T	27	...	3	...	24	...
	R	2	...	1	...	1	...
	U	25	...	2	...	23	...
04	T	323	82	74	...	249	82
	R	33	...	11	...	22	...
	U	290	82	63	...	227	82
Division 2 & 3	**T**	**35,073**	**17,153**	**1,636**	**210**	**33,437**	**16,943**
	R	**24,285**	**10,815**	**889**	**56**	**23,396**	**10,759**
	U	**10,788**	**6,338**	**747**	**154**	**10,041**	**6,184**
Major Groups 20	T	828	432	136	12	692	420
	R	437	294	66	8	371	286
	U	391	138	70	4	321	134
21	T	20	8	...	...	20	8
	U	20	8	...	...	20	8
22	T	19,084	10,768	447	88	18,637	10,680
	R	14,154	7,343	267	32	13,887	7,311
	U	4,930	3,425	180	56	4,750	3,369
23	T	2,150	1,100	331	77	1,819	1,023
	R	196	78	8	...	188	78
	U	1,954	1,022	323	77	1,631	945
24	T	89	106	1	...	88	106
	R	87	105	1	...	86	105
	U	2	1	...	...	2	1
25	T	47	48	8	2	39	46
	R	46	48	8	2	38	46
	U	1	...	...	...	1	...
27	T	1,542	521	164	8	1,378	513
	R	855	98	118	2	737	96
	U	687	423	46	6	641	417
28	T	3,533	2,232	100	9	3,433	2,223
	R	2,651	1,478	58	7	2,593	1471
	U	882	754	42	2	840	752
29	T	6	3	...	...	6	3
	U	6	3	...	...	6	3
30	T	20	3	5	...	15	3
	U	20	3	5	...	15	3
31	T	2,909	173	204	...	2,705	173
	R	2,668	163	200	...	2,468	163
	U	241	10	4	...	237	10
32	T	1	...	...	...	1	...
	U	1	...	...	...	1	...

TABLE B—IV

PART A—INDUSTRIAL CLASSIFICATION BY SEX AND CLASS OF WORKERS OF PERSONS AT WORK AT HOUSEHOLD INDUSTRY—*Concld.*

Branch of Industry		Total Rural Urban	Total		Employee		Others	
Division and Major Group of I. S. I. C.			Males	Females	Males	Females	Males	Females
1		2	3	4	5	6	7	8
Major Groups	33	T	80	8	23	...	57	8
		R	15	...	12	...	3	...
		U	65	8	11	...	54	8
	34-35	T	2,380	1,451	73	10	2,307	1,441
		R	1,743	1,028	65	2	1,678	1,026
		U	637	423	8	8	629	415
	36	T	1,155	86	57	1	1,098	85
		R	848	73	37	1	811	72
		U	307	13	20	...	287	13
	37	T	19	...	...	...	19	...
		U	19	...	...	...	19	...
	38	T	80	1	7	...	73	1
		R	11	...	1	...	10	...
		U	69	1	6	...	63	1
	39	T	1,130	213	80	3	1,050	210
		R	574	107	48	2	526	105
		U	556	106	32	1	524	105
			Jabalpur District (Rural)					
	All Divisions	**R**	**24,320**	**10,815**	**901**	**56**	**23,419**	**10,759**
0	Agriculture, livestock, forestry, fishing and hunting.	R	35	...	12	...	23	...
1	Mining and Quarrying	R	...	...	...	...	...	...
2&3	Manufacturing		24,285	10,815	889	56	23,396	10,759
			1 Murwara Tahsil (Rural)					
	All Divisions	**R**	**2,987**	**1,049**	**70**	**13**	**2,917**	**1,036**
0	Agriculture, livestock, forestry, fishing and hunting	R	34	...	12	...	22	...
1	Mining and Quarrying	R	...	...	...	...	...	...
2&3	Manufacturing		2,953	1,049	58	13	2,895	1,036
			2 Sihora Tahsil (Rural)					
	All Divisions	**R**	**14,408**	**7,157**	**717**	**20**	**13,691**	**7,137**
0	Agriculture, livestock, forestry, fishing and hunting	R	...	...	...	...	...	...
1	Mining and Quarrying	R	...	...	...	...	...	...
2&3	Manufacturing		14,408	7,157	717	20	13,691	7,137
			3 Patan Tahsil (Rural)					
	All Divisions	**R**	**3,024**	**1,260**	**44**	**6**	**2,980**	**1,254**
0	Agriculture, livestock, forestry, fishing and hunting	R	1	...	...	...	1	...
1	Mining and Quarrying	R	...	...	...	...	...	...
2&3	Manufacturing		3,023	1,260	44	6	2,979	1,254
			4 Jabalpur Tahsil (Rural)					
	All Divisions	**R**	**3,901**	**1,349**	**70**	**17**	**3,831**	**1,332**
0	Agriculture, livestock, forestry, fishing and hunting	R	...	...	...	...	...	...
1	Mining and Quarrying	R	...	...	...	...	...	...
2&3	Munufacturing		3,901	1,349	70	17	3,831	1,332

TABLE B—IV

PART B-INDUSTRIAL CLASSIFICATION BY SEX AND CLASS OF WORKER OF PERSONS AT WORK IN NON-HOUSEHOLD INDUSTRY, TRADE, BUSINESS, PROFESSION OR SERVICE

Branch of Industry		Total	Total		Employer		Employee		Single Worker		Family worker	
Division and Major Group of I. S. I. C.		Urban	Males	Females	Males	Females	Males	Females	Males	Females	Males	Females
1		2	3	4	5	6	7	8	9	10	11	12
					JABALPUR DISTRICT							
All Divisions	...	**T**	**151,652**	**29,593**	**7,392**	**284**	**101,720**	**11,255**	**35,732**	**16,269**	**6,808**	**1,785**
		U	**120,085**	**16,000**	**6,792**	**252**	**85,737**	**8,251**	**22,563**	**6,901**	**4,993**	**596**
Division	**0** ...	**T**	**5,942**	**1,465**	**313**	**31**	**2,475**	**343**	**2,365**	**660**	**789**	**431**
		U	**2,015**	**502**	**246**	**22**	**927**	**125**	**690**	**311**	**152**	**44**
Major Groups	00 ...	T	1,341	378	150	22	534	161	382	55	275	140
		U	732	79	106	15	436	21	139	23	51	20
	01 ...	T	380	200	1	...	113	1	117	76	149	123
		U	180	...	1	...	58	...	74	...	47	...
	02 ...	T	763	328	96	3	381	85	257	222	29	8 14
		U	348	211	86	3	154	44	93	160	15	
	03 ...	T	329	10	...	...	9	...	305	10	15	...
		U	161	8	...	...	9	...	147	8	5	...
	04 ...	T	3,129	549	66	6	1,438	96	1,304	297	321	150
		U	594	204	53	4	270	60	237	120	34	20
Division	**1** ...	**T**	**2,266**	**1,555**	**60**	**1**	**1,528**	**742**	**518**	**584**	**160**	**228**
		U	**746**	**394**	**41**	...	**415**	**107**	**278**	**258**	**12**	**29**
Major Groups	10 ...	T	2,266	1,555	60	1	1,528	742	518	584	160	228
		U	746	394	41	...	415	107	278	258	12	29
Division 2 & 3	...	**T**	**38,631**	**3,221**	**1,574**	**40**	**31,685**	**2,162**	**3,724**	**721**	**1,648**	**298**
		U	**34,612**	**2,200**	**1,521**	**40**	**28,356**	**1,508**	**3,256**	**496**	**1,479**	**156**
Major Groups	20 ...	T	1,751	203	304	11	968	97	318	87	161	8
		U	1,648	177	293	11	911	91	289	69	155	6
	21 ...	T	139	39	11	...	115	37	9	2	4	...
		U	134	39	11	...	112	37	7	2	4	...
	22 ...	T	1,051	244	67	2	800	83	138	137	46	22
		U	841	202	57	2	580	56	161	122	43	22
	23 ...	T	439	57	13	...	382	41	31	11	13	5
		U	437	51	13	...	381	41	30	5	13	5
	24 ...	T	55	...	...	...	52	...	3	...	...	...
		U	55	...	...	...	52	...	3	...	...	...
	27 ...	T	1,277	168	288	8	106	64	541	66	342	30
		U	1,251	149	288	8	103	62	523	50	337	29
	28 ...	T	1,682	85	133	3	737	30	747	42	65	10
		U	1,596	74	133	3	709	25	693	42	61	4
	29 ...	T	4	3	2	...	...	...	2	3	...	...
		U	4	3	2	...	...	...	2	3	...	...
	30 ...	T	551	6	43	3	473	1	26	2	9	...
		U	535	6	43	3	460	1	23	2	9	...
	31 ...	T	666	9	19	...	300	6	310	2	37	1
		U	643	5	19	...	294	2	298	2	32	1
	32 ...	T	154	...	8	...	123	...	9	...	14	...
		U	154	...	8	...	123	...	9	...	14	...

TABLE B—IV

PART B—INDUSTRIAL CLASSIFICATION BY SEX AND CLASS OF WORKER OF PERSONS AT WORK IN NON-HOUSEHOLD INDUSTRY, TRADE, BUSINESS, PROFESSION OR SERVICE—*Contd.*

Branch of Industry / Division and Major Group of I. S. I. C.	Total Urban	Total Males	Total Females	Employer Males	Employer Females	Employee Males	Employee Females	Single Worker Males	Single Worker Females	Family Worker Males	Family Worker Females
1	2	3	4	5	6	7	8	9	10	11	12
JABALPUR DISTRICT—*Contd.*											
33 ...	T	431	20	30	...	368	16	15	4	18	...
	U	410	17	30	...	351	14	13	3	16	...
34 & 35 ...	T	7,746	1,364	80	6	7,034	849	393	305	239	204
	U	5,706	948	55	6	5,331	705	218	161	102	76
36 ...	T	15,630	198	91	...	15,264	192	218	4	57	2
	U	15,322	187	86	...	15,012	182	170	3	54	2
37 ...	T	2,801	1	11	...	2,753	1	28	...	9	...
	U	2,402	1	11	...	2,357	1	25	...	9	...
38 ...	T	2,321	3	291	3	1,514	...	447	...	69	...
	U	2,267	3	289	3	1,462	...	447	...	69	...
39 ...	T	1,933	821	183	4	696	745	489	56	565	16
	U	1,207	338	183	4	118	291	345	32	561	11
Division 4 ...	**T**	**7,909**	**1,948**	**254**	...	**5,472**	**1,346**	**2,183**	**602**	...	...
	U	**6,046**	**1,340**	**249**	...	**3,834**	**796**	**1,963**	**544**	...	...
Major Group 40 ...	T	7,909	1,948	254	...	5,472	1,346	2,183	602	...	...
	U	6,046	1,340	249	...	3,834	796	1,963	544	...	...
Division 5 ...	**T**	**3,851**	**1,812**	**1**	...	**2,952**	**1,229**	**898**	**583**	...	...
	U	**3,396**	**1,442**	**1**	...	**2,910**	**1,124**	**485**	**318**	...	...
Major Groups 50 ...	T	1,514	...	1	...	1,459	...	54	...	...	...
	U	1,472	...	1	...	1,417	...	54	...	...	...
51 ...	T	2,337	1,812	...	...	1,493	1,229	844	583	...	...
	U	1,924	1,442	...	...	1,493	1,124	431	318	...	...
Division 6 ...	**T**	**23,064**	**3,170**	**4,044**	**178**	**6,885**	**397**	**8,471**	**1,899**	**3,664**	**696**
	U	**19,341**	**1,980**	**3,656**	**156**	**6,283**	**320**	**6,599**	**1,233**	**2,803**	**271**
Major Groups 60-63 ...	T	2,233	104	327	5	732	34	940	62	234	3
	U	2,185	99	317	4	715	31	925	61	228	3
64-68 ...	T	19,736	3,037	3,631	169	5,310	360	7,386	1,815	3,409	693
	U	16,122	1,860	3,266	149	4,738	286	5,560	1,157	2,558	268
69 ...	T	1,095	29	86	4	843	3	145	22	21	...
	U	1,034	21	73	3	830	3	114	15	17	...
Division 7 ...	**T**	**19,113**	**263**	**445**	**6**	**15,407**	**192**	**3,240**	**64**	**21**	**1**
	U	**17,332**	**263**	**423**	**6**	**14,035**	**192**	**2,853**	**64**	**21**	**1**
Major Groups 70-71 ...	T	13,951	219	445	6	10,250	149	3,235	63	21	1
	U	12,350	219	423	6	9,058	149	2,848	63	21	1
72 ...	T	2,927	20	...	...	2,922	19	5	1	...	...
	U	2,927	20	...	...	2,922	19	5	1	...	...
73 ...	T	2,235	24	...	...	2,235	24	...	...	...	...
	U	2,055	24	...	...	2,055	24	...	...	...	...
Division 8 ...	**T**	**42,052**	**9,380**	**683**	**26**	**34,506**	**4,385**	**6,359**	**4,869**	**504**	**100**
	U	**32,104**	**4,279**	**637**	**26**	**28,407**	**3,757**	**2,556**	**432**	**504**	**64**
Major Group 80 ...	T	21,598	213	...	...	21,578	212	20	1	...	...
	U	19,061	185	...	...	19,041	184	20	1	...	...

TABLE B—IV

PART B—INDUSTRIAL CLASSIFICATION BY SEX AND CLASS OF WORKER OF PERSONS AT WORK IN NON-HOUSEHOLD INDUSTRY, TRADE, BUSINESS, PROFESSION OR SERVICE—*Contd.*

Branch of Industry			Total	Total		Employer		Employee		Single Worker		Family worker	
Division and Major Group of I. S. I. C.		Urban	Males	Females	Males	Females	Males	Females	Males	Females	Males	Females
1		2	3	4	5	6	7	8	9	10	11	12
					JABALPUR DISTRICT—*Concld.*							
Major Groups	81 ...	T	6,032	1,592	...	...	5,997	1,585	35	7	...	...
		U	4,301	1,499	...	...	4,284	1,492	17	7	...	...
	82 ...	T	1,647	623	47	3	1,488	495	104	124	8	1
		U	1,418	520	38	3	1,299	461	73	55	8	1
	83 ...	T	923	57	28	3	385	39	500	15	10	...
		U	654	49	26	3	292	32	326	14	10	...
	84 ...	T	350	...	11	...	100	...	239	...	...	...
		U	346	...	11	...	97	...	238	...	...	...
	85 ...	T	253	12	23	...	192	12	33	...	5	...
		U	250	12	23	...	189	12	33	...	5	...
	86 ...	T	331	32	...	...	200	26	131	6	...	...
		U	321	32	...	...	190	26	131	6	...	...
	87 ...	T	673	43	25	...	285	23	345	15	18	5
		U	432	38	12	...	156	22	246	11	18	5
	88 ...	T	6,361	2,302	537	20	3,346	1,781	2,017	410	461	91
		U	4,918	1,851	517	20	2,649	1,498	1,291	278	461	55
	89 ...	T	3,884	4,506	12	...	935	212	2,935	4,291	2	3
		U	403	93	10	...	210	30	181	60	2	3
Division	**9** ...	**T**	**8,824**	**6,779**	**18**	**2**	**810**	**459**	**7,974**	**6,287**	**22**	**31**
		U	**4,493**	**3,600**	**18**	**2**	**570**	**322**	**3,883**	**3,245**	**22**	**31**
Major Group	90 ...	T	8,824	6,779	18	2	810	459	7,974	6,287	22	31
		U	4,493	3,600	18	2	570	322	3,883	3,245	22	31

TABLE B—IV

PART B—INDUSTRIAL CLASSIFICATION BY SEX AND CLASS OF WORKER OF PERSONS AT WORK IN NON-HOUSEHOLD INDUSTRY, TRADE, BUSINESS, PROFESSION OR SERVICE—*Contd.*

Branch of Industry / Division of I. S. I. C.	Total		Employer		Employee		Single Worker		Family worker	
	Males	Females	Males	Females	Males	Females	Males	Females	Males	Females
1	2	3	4	5	6	7	8	9	10	11
JABALPUR DISTRICT (RURAL)										
All Divisions	**31,567**	**13,593**	**600**	**32**	**15,983**	**3,004**	**13,169**	**9,368**	**1,815**	**1,189**
0 **Agriculture, Livestock, forestry, fishing and hunting**	**3,927**	**963**	**67**	**9**	**1,548**	**218**	**1,675**	**349**	**637**	**387**
1 **Mining and Quarrying**	**1,520**	**1,161**	**19**	**1**	**1,113**	**635**	**240**	**326**	**148**	**199**
2 & 3 **Manufacturing**	**4,019**	**1,021**	**53**	...	**3,329**	**654**	**468**	**225**	**169**	**142**
4 **Construction**	**1,863**	**608**	**5**	...	**1,638**	**550**	**220**	**58**	...	...
5 **Electricity, Gas, Water and Sanitary services**	**455**	**370**	...	...	**42**	**105**	**413**	**265**	...	...
6 **Trade and Commerce**	**3,723**	**1,190**	**388**	**22**	**602**	**77**	**1,872**	**666**	**861**	**425**
7 **Transport, Storage and Communications**	**1,781**	...	**22**	...	**1,372**	...	**387**	...	...	...
8 **Services**	**9,948**	**5,101**	**46**	...	**6,099**	**628**	**3,803**	**4,437**	...	**36**
9 **Activities not adequately described**	**4,331**	**3,179**	...	...	**240**	**137**	**4,091**	**3,042**	...	...
1. Murwara Tahsil (Rural)										
All Divisions	**11,499**	**4,628**	**65**	**9**	**7,520**	**1,943**	**3,106**	**2,203**	**808**	**473**
0 Agriculture, Livestock, forestry, fishing and hunting	1,378	240	5	...	747	141	463	90	163	9
1 Mining and Quarrying	1,397	1,090	19	...	1,062	608	171	288	145	194
2 & 3 Manufacturing	2,447	714	17	...	2,133	499	170	81	127	134
4 Construction	939	347	3	...	912	346	24	1	...	...
5 Electricity, Gas, Water and Sanitary services	224	180	...	...	7	52	217	128	...	...
6 Trade and Commerce	1,038	322	2	9	213	7	450	206	373	100
7 Transport, Storage and Communications	995	...	6	...	867	...	122	...	...	...
8 Services	1,843	1,582	13	...	1,479	218	351	1,328	...	36
9 Activities not adequately described	1,238	153	...	...	100	72	1,138	81	...	...
2. Sihora Tahsil (Rural)										
All Divisions	**7,203**	**3,826**	**128**	**9**	**3,174**	**477**	**3,425**	**2,937**	**476**	**403**
0 Agriculture, Livestock, forestry, fishing and hunting	1,007	361	34	8	251	20	402	71	320	262
1 Mining and Quarrying	13	5	...	1	10	...	3	...	...	4

TABLE B—IV

PART B—INDUSTRIAL CLASSIFICATION BY SEX AND CLASS OF WORKER OF PERSONS AT WORK IN NON-HOUSEHOLD INDUSTRY, TRADE, BUSINESS, PROFESSION OR SERVICE—*Concld.*

Branch of Industry / Division of I. S. I. C.	Total		Employer		Employee		Single Worker		Family worker	
	Males	Females	Males	Females	Males	Females	Males	Females	Males	Females
1	2	3	4	5	6	7	8	9	10	11
			2 Sihora Tahsil (Rural)—*Concld.*							
2 & 3 Manufacturing	155	17	11	...	82	17	47	...	15	...
4 Construction	368	178	1	...	333	156	34	22	...	...
5 Electricity, Gas, Water and Sanitary Services	48	74	...	...	...	23	48	51	...	...
6 Trade and Commerce	914	261	73	...	328	44	372	80	141	137
7 Transport, Storage and Communications	222	...	...	...	161	...	61	...	...	...
8 Services	4,449	2,930	9	...	2,008	217	2,432	2,713	...	...
9 Activities not adequately described	27	...	...	...	1	...	26	...	...	...
			3 Patan Tahsil (Rural)							
All Divisions	**5,511**	**3,068**	**202**	**...**	**1,703**	**202**	**3,231**	**2,620**	**375**	**246**
0 Agriculture, Livestock, forestry, fishing and hunting	486	187	5	...	102	9	262	80	117	98
1 Mining and Quarrying	65	36	...	...	22	19	41	17	2	...
2 & 3 Manufacturing	134	56	6	...	49	4	67	46	12	6
4 Construction	202	48	1	...	126	21	75	27	...	...
5 Electricity, Gas Water and Sanitary services	129	77	...	...	...	15	129	62	...	...
6 Trade and Commerce	820	348	173	...	20	25	383	181	244	142
7 Transport, Storage and Communications	170	...	4	...	113	...	53	...	...	...
8 Services	1,737	339	13	...	1,241	100	483	239	...	...
9 Activities not adequately described	1,768	1,977	...	...	30	9	1,738	1,968	...	...
			4 Jabalpur Tahsil (Rural)							
All Divisions	**7,354**	**2,071**	**205**	**14**	**3,586**	**382**	**3,407**	**1,608**	**156**	**67**
0 Agriculture, Livestock, forestry, fishing and hunting	1,056	175	23	1	448	48	548	108	37	18
1 Mining and Quarrying	45	30	...	...	19	8	25	21	1	1
2 & 3 Manufacturing	1,283	234	19	...	1,065	134	184	98	15	2
4 Construction	354	35	...	...	267	27	87	8	...	...
5 Electricity, Gas, Water and Sanitary services	54	39	...	...	35	15	19	24	...	...
6 Trade & Commerce	951	259	140	13	41	1	667	199	103	46
7 Transport, Storage and Communications	394	...	12	...	231	...	151	...	...	...
8 Services	1,919	250	11	...	1,371	93	537	157	...	...
9 Activities not adequately described	1,298	1,049	...	...	109	56	1,189	993	...	...

TABLE B—IV

PART C—INDUSTRIAL CLASSIFICATION BY SEX & DIVISIONS, MAJOR GROUPS AND MINOR GROUPS OF PERSONS AT WORK OTHER THAN CULTIVATION

Note:— For description of the Code numbers of I. S. I. C. please see Appendix I to the Explanatory Note.

Branch of Industry		Total Workers						Workers at Household Industry				Workers in Non-household Industry etc.			
Division, Major Group and Minor Group of I. S. I. C.		Total			Urban			Total		Urban		Total		Urban	
		Persons	Males	Females	Persons	Males	Females	Males	Females	Males	Females	Males	Females	Males	Females
1		2	3	4	5	6	7	8	9	10	11	12	13	14	15
							JABALPUR DISTRICT								
All Divisions	...	**233,903**	**187,075**	**46,828**	**153,608**	**131,188**	**22,420**	**35,423**	**17,235**	**11,103**	**6,420**	**151,652**	**29,593**	**120,085**	**16,000**
Division	**0**	**7,839**	**6,292**	**1,547**	**2,914**	**2,330**	**584**	**350**	**82**	**315**	**82**	**5,942**	**1,465**	**2,015**	**502**
Major Group	**00**	**1,746**	**1,368**	**378**	**836**	**757**	**79**	**27**	...	**25**	...	**1,341**	**378**	**732**	**79**
Minor Groups	005	130	117	13	113	109	4	19	...	17	...	98	13	92	4
	006	147	134	13	122	122	...	8	...	8	...	126	13	114	...
	007	140	68	72	15	14	1	...	...	...	...	68	72	14	1
	008	34	34	...	34	34	...	...	...	...	...	34	...	34	...
	009	1,295	1,015	280	552	478	74	...	...	...	...	1,015	280	478	74
Major Group	**01**	**580**	**380**	**200**	**180**	**180**	...	...	...	...	...	**380**	**200**	**180**	...
Minor Groups	013	280	182	98	80	80	...	...	...	...	...	182	98	80	...
	015	300	198	102	100	100	...	...	...	...	...	198	102	100	...
Major Group	**02**	**1,091**	**763**	**328**	**559**	**348**	**211**	...	...	...	...	**763**	**328**	**348**	**211**
Minor Groups	020	288	288	...	130	130	...	...	...	...	...	288	...	130	...
	021	341	264	77	157	101	56	...	...	...	...	264	77	101	56
	022	2	2	...	2	2	...	...	...	...	...	2	...	2	...
	023	160	101	59	28	26	2	...	...	...	...	101	59	26	2
	024	70	22	48	37	20	17	...	...	...	...	22	48	20	17
	025	222	78	144	199	63	136	...	...	...	...	78	144	63	136
	026	8	8	...	6	6	...	...	...	...	...	8	...	6	...
Major Group	**03**	**339**	**329**	**10**	**169**	**161**	**8**	...	...	...	...	**329**	**10**	**161**	**8**
Minor Group	031	339	329	10	169	161	8	...	...	...	...	329	10	161	8
Major Group	**04**	**4,083**	**3,452**	**631**	**1,170**	**884**	**286**	**323**	**82**	**290**	**82**	**3,129**	**549**	**594**	**204**
Minor Groups	040	3,746	3,188	558	1,077	808	269	309	79	278	79	2,879	479	530	190
	041	96	79	17	4	3	1	1	1	...	1	78	16	3	...
	042	31	28	3	13	12	1	4	...	4	...	24	3	8	1
	043	132	90	42	37	25	12	7	2	6	2	83	40	19	10
	045	10	10	...	5	5	...	...	...	...	...	10	...	5	...
	047	17	17	...	6	6	...	...	...	...	...	17	...	6	...
	048	51	40	11	28	25	3	2	...	2	...	38	11	23	3
Division	**1**	**3,821**	**2,266**	**1,555**	**1,140**	**746**	**394**	...	...	...	...	**2,266**	**1,555**	**746**	**394**
Major Group	**10**	**3,821**	**2,266**	**1,555**	**1,140**	**746**	**394**	...	...	...	...	**2,266**	**1,555**	**746**	**394**
Minor Groups	100	16	16	...	9	9	...	...	...	...	...	16	...	9	...
	101	6	6	...	6	6	...	...	...	...	...	6	...	6	...
	103	13	11	2	11	9	2	...	...	...	...	11	2	9	2
	105	33	22	11	5	...	5	...	...	...	...	22	11	...	5

TABLE B—IV

PART C—INDUSTRIAL CLASSIFICATION BY SEX & DIVISIONS, MAJOR GROUPS AND MINOR GROUPS OF PERSONS AT WORK OTHER THAN CULTIVATION.—*Contd.*

Note:—For description of the Code numbers of I. S. I. C. please see Appendix I to the Explanatory Note.

Branch of Industry		Total Workers						Workers at Household Industry				Workers in Non-household Industry etc.			
Division, Major Group and Minor Group of I. S. I. C.		Total			Urban			Total		Urban		Total		Urban	
		Persons	Males	Females	Persons	Males	Females	Males	Females	Males	Females	Males	Females	Males	Females
1		2	3	4	5	6	7	8	9	10	11	12	13	14	15
							JABALPUR DISTRICT—*Contd*								
Minor Groups	107	3,611	2,076	1,535	1,075	695	380	...	...	...	...	2,076	1,535	695	380
	108	4	4	...	4	4	...	...	...	...	...	4	...	4	...
	109	138	131	7	30	23	7	...	...	...	...	131	7	23	7
Division	**2 & 3**	**94,078**	**73,704**	**20,374**	**53,938**	**45,400**	**8,538**	**35,073**	**17,153**	**10,788**	**6,338**	**38,631**	**3,221**	**34,612**	**2,200**
Major Group	**20**	**3,214**	**2,579**	**635**	**2,354**	**2,039**	**315**	**828**	**432**	**391**	**138**	**1,751**	**203**	**1,648**	**177**
Minor Groups	200	1,094	894	200	908	760	148	168	80	92	47	736	120	668	101
	202	5	5	...	3	3	...	2	...	...	...	3	...	3	...
	204	58	56	2	58	56	2	4	2	4	2	52	...	52	...
	205	215	207	8	215	207	8	15	8	15	8	162	..	162	...
	206	410	366	44	329	292	37	75	6	20	1	291	38	272	36
	207	498	308	190	178	159	19	169	177	27	6	139	13	132	13
	209	934	743	191	663	562	101	375	159	203	74	368	32	359	27
Major Group	**21**	**206**	**159**	**47**	**201**	**154**	**47**	**20**	**8**	**20**	**8**	**139**	**39**	**134**	**39**
Minor Groups	210	19	17	2	18	16	2	...	...	...	...	17	2	16	2
	212	6	4	2	2	...	2	..	...	...	...	4	2	...	2
	214	54	54	...	54	54	...	12	...	12	...	42	...	42	...
	215	41	31	10	41	31	10	...	...	...	...	31	10	31	10
	216	60	37	23	60	37	23	8	8	8	8	29	15	29	15
	219	26	16	10	26	16	10	...	...	...	...	16	10	16	10
Major Group	**22**	**31,147**	**20,135**	**11,012**	**9,398**	**5,771**	**3,627**	**19,084**	**10,768**	**4,930**	**3,425**	**1,051**	**244**	**841**	**202**
Minor Groups	220	31,139	20,129	11,010	9,390	5,765	3,625	19,084	10,768	4,930	3,425	1,045	242	835	200
	225	8	6	2	8	6	2	...	...	...	...	6	2	6	2
Major Group	**23**	**3,746**	**2,589**	**1,157**	**3,464**	**2,391**	**1,073**	**2,150**	**1,100**	**1,954**	**1,022**	**439**	**57**	**437**	**51**
Minor Groups	230	181	158	23	176	154	22	13	19	10	18	145	4	144	4
	231	209	56	153	104	23	81	53	133	20	67	3	20	3	14
	233	188	153	35	146	112	34	140	34	99	33	13	1	13	1
	234	1,316	927	389	1,316	927	389	800	374	800	374	127	15	127	15
	235	1,705	1,183	522	1,611	1,092	522	1,073	509	983	509	110	13	109	13
	236	37	31	6	37	31	6	7	6	7	6	24	...	21	...
	237	3	3	...	3	3	...	1	...	1	...	2	...	2	...
	238	10	4	6	10	4	6	...	3	...	3	4	3	4	3
	239	97	74	23	58	45	13	63	22	31	12	11	1	11	1
Major Group	**24**	**250**	**144**	**106**	**58**	**57**	**1**	**89**	**106**	**2**	**1**	**55**	...	**55**	...
Minor Group	244	250	144	106	58	57	1	89	106	2	1	55	...	55	...
Major Group	**25**	**95**	**47**	**48**	**1**	**1**	...	**47**	**48**	**1**	...	...	...	...	...
Minor Groups	253	20	6	14	...	...	...	6	14	...	...	...	...	...	...
	255	75	41	34	1	1	...	41	34	1	...	...	...	...	...

TABLE B—IV

PART C—INDUSTRIAL CLASSIFICATION BY SEX & DIVISIONS, MAJOR GROUPS AND MINOR GROUPS OF PERSONS AT WORK OTHER THAN CULTIVATION.—*Contd.*

Note:—For description of the Code numbers of I. S. I. C. please see Appendix I to the Explanatory Note.

Branch of Industry		Total Workers						Workers at Household Industry				Workers in Non-household Industry etc.			
Division, Major Group and Minor Group of I. S. I. C.		Total			Urban			Total		Urban		Total		Urban	
		Persons	Males	Females	Persons	Males	Females	Males	Females	Males	Females	Males	Females	Males	Females
1		2	3	4	5	6	7	8	9	10	11	12	13	14	15
							JABALPUR DISTRICT—*Contd.*								
Major Group	**27**	**3,508**	**2,819**	**689**	**2,510**	**1,938**	**572**	**1,542**	**521**	**687**	**423**	**1,277**	**168**	**1,251**	**149**
Minor Groups	271	38	35	3	30	27	3	31	3	23	3	4	...	4	...
	272	86	23	63	44	12	32	12	33	1	20	11	30	11	12
	273	3,217	2,626	591	2,271	1,766	505	1,497	464	662	379	1,129	127	1,104	126
	274	66	44	22	64	42	22	1	15	...	15	43	7	42	7
	275	12	12	...	12	12	...	...	...	...	...	12	...	12	...
	276	17	7	10	17	7	10	1	6	1	6	6	4	6	4
	278	43	43	...	43	43	..	...	...	...	...	43	...	43	...
	279	29	29	...	29	29	...	...	...	...	...	29	...	29	...
Major Group	**28**	**7,532**	**5,215**	**2,317**	**3,306**	**2,478**	**828**	**3,533**	**2,232**	**882**	**754**	**1,682**	**85**	**1,596**	**74**
Minor Groups	280	274	263	11	272	261	11	...	...	...	...	263	11	261	11
	281	183	483	..	441	441		79	...	50	...	404	...	391	...
	282	1,318	1,301	17	592	582	10	824	14	150	7	477	3	432	3
	283	20	20	...	10	10	...	4	...	4	...	16	...	6	...
	284	30	28	2	27	25	2	12	2	10	2	16	...	15	...
	286	3	3	...	3	3	...	3	...	3	...	...	...	...	...
	287	16	16	...	16	16	...	...	...	..	...	16	...	16	...
	288	1,829	2,549	2,280	1,431	631	800	2,483	2,214	577	745	66	66	54	55
	289	559	552	7	514	509	5	128	2	88	...	424	5	421	5
Major Group	**29**	**16**	**10**	**6**	**16**	**10**	**6**	**6**	**3**	**6**	**3**	**4**	**3**	**4**	**3**
Minor Groups	291	4	4	...	4	4	..	..	...	...	...	4	...	4	...
	292	12	6	6	12	6	6	6	3	6	3	...	3	...	3
Major Group	**30**	**580**	**571**	**9**	**564**	**555**	**9**	**20**	**3**	**20**	**3**	**551**	**6**	**535**	**6**
Minor Groups	300	164	163	1	156	155	1	...	...	...	...	163	1	155	1
	301	54	54	...	47	47	...	..	...	...	...	54	...	47	...
	302	295	294	1	295	294	1	4	...	4	...	290	1	290	1
	303	67	60	7	66	59	7	16	3	16	3	44	4	43	4
Major Group	**31**	**3,757**	**3,575**	**182**	**899**	**884**	**15**	**2,909**	**173**	**241**	**10**	**666**	**9**	**643**	**5**
Minor Groups	310	1,115	1,041	74	64	60	4	983	73	3	3	58	1	57	1
	311	2,312	2,213	99	515	511	4	1,872	95	185	2	341	4	326	2
	312	8	8	...	8	8	...	...	...	...	...	8	...	8	...
	313	22	20	2	21	19	2	4	2	3	2	16	...	16	...
	314	300	293	7	291	286	5	50	3	50	3	243	4	236	2
Major Group	**32**	**155**	**155**	...	**155**	**155**	...	**1**	...	**1**	...	**154**	...	**154**	...
Minor Groups	320	22	22	...	22	22	...	...	...	...	...	22	...	22	...
	321	14	14	...	14	14	...	1	...	1	...	13	...	13	...
	322	32	32	...	32	32	...	...	...	...	...	32	...	32	...
	323	87	87	...	87	87	...	...	...	...	...	87	...	87	...

TABLE B—IV

PART C—INDUSTRIAL CLASSIFICATION BY SEX & DIVISIONS, MAJOR GROUPS & MINOR GROUPS OF PERSONS AT WORK OTHER THAN CULTIVATION —*Contd.*

Note:— For description of the Code numbers of I. S. I. C. please see Appendix I to the Explanatory Note.

Branch of Industry		Total Workers						Workers at Household Industry				Workers in Non-household Industry etc.			
Division, Major Group and Minor Group of I. S. I. C.		Total			Urban			Total		Urban		Total		Urban	
		Persons	Males	Females	Persons	Males	Females	Males	Females	Males	Females	Males	Females	Males	Females
1		2	3	4	5	6	7	8	9	10	11	12	13	14	15
							JABALPUR DISTRICT—*Contd.*								
Major Group	**33**	**539**	**511**	**28**	**500**	**475**	**25**	**80**	**8**	**65**	**8**	**431**	**20**	**410**	**17**
Minor Groups	331	71	70	1	71	70	1	3	1	3	1	67	...	67	...
	333	193	182	11	165	155	10	30	5	16	5	152	6	139	5
	335	87	80	7	83	78	5	7	...	7	...	73	7	71	5
	336	171	162	9	166	157	9	36	2	35	2	126	7	122	7
	337	2	2	...	2	2	...	2	...	2	...	...	...	...	...
	339	15	15	...	13	13	...	2	...	2	...	13	...	11	...
Major Group	**34&35**	**12,941**	**10,126**	**2,815**	**7,714**	**6,343**	**1,371**	**2,380**	**1,451**	**637**	**423**	**7,746**	**1,364**	**5,706**	**948**
Minor Groups	340	1,492	888	604	808	450	358	290	194	153	130	598	410	297	228
	341	3,682	3,532	150	3,180	3,030	150	...	...	...	...	3,532	150	3,030	150
	342	1,755	1,324	431	577	364	213	...	...	...	...	1,324	431	364	213
	343	136	136	...	131	131	...	2	...	2	...	134	...	129	...
	344	325	324	1	304	304	...	19	1	1	...	305	...	303	...
	345	55	54	1	52	51	1	5	1	3	1	49	...	48	...
	347	109	100	9	48	43	5	15	5	10	5	85	4	33	...
	848	34	20	14	15	10	5	20	14	10	5	...	...	...	...
	350	3,448	2,207	1,241	754	476	278	1,994	1,218	434	267	213	23	42	11
	351	1,689	1,395	294	1,654	1,360	294	...	...	...	...	1,395	294	1,360	294
	353	3	...	3	...	...	...	...	3	...	...	...	...	...	...
	355	45	26	19	44	25	19	21	15	20	15	5	4	5	4
	356	17	17	...	7	7	...	13	...	3	...	4	...	4	...
	357	15	15	...	15	15	...	...	...	...	...	15	...	15	...
	359	136	88	48	125	77	48	1	...	1	...	87	48	76	48
Major Group	**36**	**17,069**	**16,785**	**284**	**15,829**	**15,629**	**200**	**1,155**	**86**	**307**	**13**	**15,630**	**198**	**15,322**	**187**
Minor Groups	360	268	268	...	150	150	...	...	...	...	...	268	...	150	...
	362	14,735	14,547	188	14,594	14,417	177	13	...	8	...	14,534	188	14,409	177
	363	231	231	...	231	231	...	...	...	...	...	231	...	231	...
	364	60	60	...	43	43	...	6	...	3	...	54	...	40	...
	365	168	159	9	99	91	8	109	2	55	1	50	7	36	7
	366	3	3	...	3	3	...	..	...	..	...	3	...	3	...
	367	179	176	3	155	152	3	54	3	49	3	122	...	103	...
	368	134	133	1	132	131	1	4	...	4	...	129	1	127	1
	369	1,291	1,208	83	422	411	11	969	81	188	9	239	2	223	2
Major Group	**37**	**2,821**	**2,820**	**1**	**2,422**	**2,421**	**1**	**19**	...	**19**	...	**2,801**	**1**	**2,402**	**1**
Minor Groups	370	345	345	...	274	274	...	...	...	...	...	345	...	274	...
	371	266	266	...	246	246	..	...	...	...	...	266	...	246	...
	372	1,076	1,076	...	934	934	...	18	...	18	...	1,058	...	916	...
	373	17	17	...	17	17	...	...	...	...	...	17	...	17	...

TABLE B—IV

PART C—INDUSTRIAL CLASSIFICATION BY SEX & DIVISIONS, MAJOR GROUPS AND MINOR GROUPS OF PERSONS AT WORK OTHER THAN CULTIVATION—*Contd.*

Note:—For description of the Code number of I. S. I. C. please see Appendix I to the Explanatory Note.

Branch of Industry		Total Workers						Workers at Household Industry				Workers in Non-household Industry etc.			
Division, Major Group and Minor Group of I. S. I. C.		Total			Urban			Total		Urban		Total		Urban	
		Persons	Males	Females	Persons	Males	Females	Males	Females	Males	Females	Males	Females	Males	Females
1		2	3	4	5	6	7	8	9	10	11	12	13	14	15
							JABALPUR DISTRICT—*Contd.*								
Minor Groups	374	54	54	...	54	54	...	...	...	...	...	54	...	54	...
	375	47	47	...	42	42	...	...	...	...	...	47	...	42	...
	376	346	346	...	291	291	...	...	...	...	...	346	...	291	...
	377	85	85	...	85	85	...	1	...	1	...	84	...	84	...
	378	67	67	...	57	57	...	...	...	...	...	67	...	57	...
	379	518	517	1	422	421	1	...	...	...	...	517	1	421	1
Major Group	**38**	**2,405**	**2,401**	**4**	**2,340**	**2,336**	**4**	**80**	**1**	**69**	**1**	**2,321**	**3**	**2,267**	**3**
Minor Groups	382	157	157	...	157	157	...	...	...	...	...	157	...	157	...
	384	497	497	...	467	467	...	5	...	5	...	492	...	462	...
	386	324	324	...	324	324	...	...	...	...	...	324	...	324	...
	388	1,412	1,409	3	1,377	1,374	3	65	...	54	...	1,344	3	1,320	3
	389	15	14	1	15	14	1	10	1	10	1	4	...	4	...
Major Group	**39**	**4,097**	**3,063**	**1,034**	**2,207**	**1,763**	**444**	**1,130**	**213**	**556**	**106**	**1,933**	**821**	**1,207**	**338**
Minor Groups	390	10	10	...	10	10	...	2	...	2	...	8	...	8	...
	391	3	3	...	3	3	...	...	...	...	...	3	...	3	...
	392	225	225	...	222	222	...	7	...	7	...	218	...	215	...
	393	2,016	1,917	99	1,301	1,218	83	914	76	457	60	1,003	23	761	23
	394	104	101	3	102	99	3	6	1	6	1	95	2	93	2
	395	13	13	...	13	13	...	10	...	10	...	3	...	13	...
	399	1,726	794	932	556	198	358	191	136	74	45	603	796	124	313
Division	**4**	**9,857**	**7,909**	**1,948**	**7,386**	**6,046**	**1,340**	...	...	...	...	**7,909**	**1,948**	**6,046**	**1,340**
Major Group	**40**	**9,857**	**7,909**	**1,948**	**7,386**	**6,046**	**1,340**	...	...	...	...	**7,909**	**1,948**	**6,046**	**1,340**
Minor Groups	400	6,010	4,924	1,086	5,773	4,702	1,071	...	...	...	...	4,924	1,086	4,702	1,071
	401	2,506	1,820	686	1,416	1,150	266	...	...	...	...	1,820	686	1,150	266
	402	84	84	...	80	80	...	...	...	...	...	84	...	80	...
	403	1,257	1,081	176	117	114	3	...	...	...	...	1,081	176	114	3
Division	**5**	**5,663**	**3,851**	**1,812**	**4,838**	**3,396**	**1,442**	...	...	...	...	**3,851**	**1,812**	**3,396**	**1,442**
Major Group	**50**	**1,514**	**1,514**	...	**1,472**	**1,472**	...	...	...	...	...	**1,514**	...	**1,472**	...
Minor Groups	500	596	596	...	581	581	...	...	...	...	...	596	...	581	...
	501	918	918	...	891	891	...	...	...	...	...	918	...	891	...
Major Group	**51**	**4,149**	**2,337**	**1,812**	**3,366**	**1,924**	**1,442**	...	...	...	...	**2,337**	**1,812**	**1,924**	**1,442**
Minor Groups	510	117	117	...	110	110	...	...	...	...	...	117	...	110	...
	511	4,032	2,220	1,812	3,256	1,814	1,442	...	...	...	...	2,220	1,812	1,814	1,442
Division	**6**	**26,234**	**23,064**	**3,170**	**21,321**	**19,341**	**1,980**	...	...	...	...	**23,064**	**3,170**	**19,341**	**1,980**
Major Group	**60-63**	**2,337**	**2,233**	**104**	**2,284**	**2,185**	**99**	...	...	...	...	**2,233**	**104**	**2,185**	**99**

TABLE B—IV

PART C—INDUSTRIAL CLASSIFICATION BY SEX & DIVISIONS, MAJOR GROUPS AND MINOR GROUPS OF PERSONS AT WORK OTHER THAN CULTIVATION—*Contd.*

Note:— For description of the Code numbers of I. S. I. C. please see Appendix I to the Explanatory Note.

Branch of Industry		Total Workers						Workers at Household Industry				Workers in Non-household Industry etc.			
Division, Major Group and Minor Group of I. S. I. C.		Total			Urban			Total		Urban		Total		Urban	
		Persons	Males	Females	Persons	Males	Females	Males	Females	Males	Females	Males	Females	Males	Females
1		2	3	4	5	6	7	8	9	10	11	12	13	14	15
							JABALPUR DISTRICT—*Contd.*								
Minor Groups	600	1,562	1,487	75	1,556	1,483	73	...	...	...	...	1,487	75	1,483	73
	601	118	115	3	106	103	3	...	...	...	...	115	3	103	3
	602	98	98	...	96	96	...	...	...	...	...	98	...	96	...
	603	40	40	...	24	24	...	...	...	...	...	40	...	24	...
	604	8	8	...	8	8	...	...	...	...	...	8	...	8	...
	606	37	35	2	37	35	2	...	...	...	...	35	2	35	2
	607	5	5	...	4	4	...	...	...	...	...	5	...	4	...
	608	2	2	...	2	2	...	...	...	...	...	2	...	2	...
	610	27	26	1	27	26	1	..	..	...	..	26	1	26	1
	611	25	9	16	25	9	16	...	...	...	...	9	16	9	16
	612	18	18	...	17	17	...	...	...	...	...	18	...	17	...
	613	9	9	...	9	9	...	...	...	...	..	9	...	9	...
	614	7	7	...	6	6	...	...	...	...	..	7	...	6	...
	615	10	10	...	10	10	..	...	..	...	...	10	...	10	...
	616	1	1	...	1	1	...	...	...	...	...	1	...	1	...
	617	4	4	...	3	3	...	...	...	...	...	4	...	3	...
	618	16	16	...	16	16	...	...	...	...	...	16	...	16	...
	620	29	29	...	29	29	..	...	...	...	...	29	...	29	...
	621	50	49	1	50	49	1	...	...	...	...	49	1	49	1
	630	2	2	...	2	2	...	...	...	...	...	2	...	2	...
	631	3	3	...	3	3	...	...	...	...	...	3	...	3	...
	632	4	4	...	4	4	...	...	...	...	...	4	...	4	...
	633	7	7	...	7	7	...	...	...	...	...	7	...	7	...
	634	8	8	...	8	8	...	...	...	...	...	8	...	8	...
	636	5	5	...	5	5	...	...	...	...	...	5	...	5	...
	638	8	8	...	8	8	...	...	...	...	...	8	...	8	...
	639	234	228	6	221	218	3	...	...	...	...	228	6	218	3
Major Group	**64-68**	**22,773**	**19,736**	**3,037**	**17,982**	**16,122**	**1,860**	...	...	...	...	**19,736**	**3,037**	**16,122**	**1,860**
Minor Groups	640	9,737	8,015	1,722	6,862	5,747	1,115	...	...	...	...	8,015	1,722	5,747	1,115
	641	58	56	2	54	52	2	...	...	...	...	56	2	52	2
	642	74	74	...	57	57	...	...	...	...	...	74	...	57	...
	643	26	25	1	12	12	...	...	...	...	...	25	1	12	...
	644	1,256	1,136	120	1,199	1,090	109	...	...	...	...	1,136	120	1,090	109
	645	1,330	927	403	975	790	185	...	...	...	...	927	403	790	185
	646	2,259	2,098	161	2,117	1,992	125	...	...	...	...	2,098	161	1,992	125
	647	170	167	3	61	61	...	...	...	...	...	167	3	61	...
	648	142	104	38	114	85	29	...	...	...	...	104	38	85	29
	650	2,296	2,289	7	2,010	2,007	3	...	...	...	...	2,289	7	2,007	3
	651	82	79	3	57	54	3	...	...	...	...	79	3	54	3
	652	303	281	22	267	265	2	...	...	...	...	281	22	265	2

TABLE B—IV

PART C—INDUSTRIAL CLASSIFICATION BY SEX & DIVISIONS, MAJOR GROUPS AND MINOR GROUPS OF PERSONS AT WORK OTHER THAN CULTIVATION—*Contd.*

Note:—For description of the Code number of I. S. I. C. please see Appendix I to the Explanatory Note.

Branch of Industry		Total Workers						Workers at Household Industry				Workers in Non-household Industry etc.			
Division, Major Group and Minor Group of I. S. I. C.		Total			Urban			Total		Urban		Total		Urban	
		Persons	Males	Females	Persons	Males	Females	Males	Females	Males	Females	Males	Females	Males	Females
1		2	3	4	5	6	7	8	9	10	11	12	13	14	15
							JABALPUR DISTRICT—*Contd.*								
Minor Groups	653	138	125	13	135	123	12	...	...	...	...	125	13	123	12
	654	34	34	...	34	34	..	...	...	...	...	34	...	34	...
	655	112	112	...	111	111	...	...	...	...	...	112	...	111	...
	660	23	23	...	22	22	...	...	...	...	...	23	..	22	...
	661	138	134	4	125	122	3	...	...	...	...	134	4	122	3
	662	257	245	12	181	172	9	...	...	...	...	245	12	172	9
	663	76	23	53	36	22	14	...	...	...	...	23	53	22	14
	664	98	98	...	25	25	...	...	...	...	...	98	...	25	...
	670	77	73	4	76	72	1	...	...	...	...	73	4	72	4
	671	207	204	3	202	199	3	...	...	...	...	204	3	199	3
	672	250	219	31	221	201	23	...	...	...	...	219	31	201	23
	673	35	34	1	32	31	1	...	...	...	...	34	1	31	1
	680	47	45	2	47	45	2	...	...	...	...	45	2	45	2
	681	190	190	...	188	188	...	...	...	...	...	190	...	188	...
	682	110	110	...	110	110	...	...	...	...	...	110	...	110	...
	683	89	86	3	87	84	3	...	...	...	...	86	3	84	3
	684	75	75	...	74	74	...	...	...	...	...	75	...	74	...
	685	3	3	...	3	3	...	...	...	...	...	3	...	3	...
	686	284	281	3	266	263	3	...	...	...	...	281	3	263	3
	687	29	29	...	29	29	.	...	...	...	...	29	...	29	...
	688	110	109	1	108	107	1	...	...	...	...	109	1	107	1
	689	2,658	2,233	425	2,082	1,873	209	...	...	...	...	2,233	425	1,873	209
Major Group	**69**	**1,124**	**1,095**	**29**	**1,055**	**1,034**	**21**	...	...	...	...	**1,095**	**29**	**1,034**	**21**
Minor Groups	690	20	18	2	20	18	2	...	...	...	...	18	2	18	2
	691	27	27	...	27	27	...	...	...	...	...	27	...	27	...
	692	6	6	...	6	6	..	...	...	...	...	6	...	6	...
	693	280	270	10	278	268	10	...	...	...	...	270	10	268	10
	694	152	137	15	121	117	7	...	...	...	...	137	15	117	7
	695	536	534	2	525	523	2	...	...	...	...	534	2	523	2
	696	2	2	...	2	2	...	...	...	...	...	2	...	2	...
	697	8	8	...	8	8	...	...	...	...	...	8	...	8	...
	699	93	93	...	65	65	...	...	...	...	...	93	...	65	...
Division	**7**	**19,376**	**19,113**	**263**	**17,595**	**17,332**	**263**	...	...	...	...	**19,113**	**263**	**17,332**	**263**
Major Group	**70 & 71**	**14,170**	**13,951**	**219**	**12,569**	**12,350**	**219**	...	...	...	...	**13,951**	**219**	**12,350**	**219**
Minor Groups	700	7,972	7,908	64	6,870	6,806	64	...	...	...	...	7,908	64	6,806	64
	701	1,201	1,197	4	1,145	1,141	4	...	...	...	...	1,197	4	1,141	4

TABLE B—IV

PART C—INDUSTRIAL CLASSIFICATION BY SEX & DIVISIONS, MAJOR GROUPS AND MINOR GROUPS OF PERSONS AT WORK OTHER THAN CULTIVATION—*Contd.*

Note:—For description of the Code numbers of I. S. I. C. please see Appendix I to the Explanatory Note.

Branch of Industry		Total Workers						Workers at Household Industry				Workers in Non-household Industry etc.			
Division, Major Group and Minor Group of I. S. I. C.		Total			Urban			Total		Urban		Total		Urban	
		Persons	Males	Females	Persons	Males	Females	Males	Females	Males	Females	Males	Females	Males	Females
1		2	3	4	5	6	7	8	9	10	11	12	13	14	15
							JABALPUR DISTRICT—*Contd.*								
Minor Groups	702	1,671	1,603	68	1,596	1,528	68	...	...	...	...	1,603	68	1,528	68
	703	973	966	7	762	755	7	...	...	...	...	966	7	755	7
	704	134	126	8	92	84	8	...	...	...	...	126	8	84	8
	705	2,147	2,085	62	2,067	2,005	62	...	...	...	...	2,085	62	2,005	62
	706	13	13	...	5	5	...	...	...	...	...	13	...	5	...
	708	22	22	...	3	3	...	...	...	...	...	22	...	3	...
	709	8	8	...	...	...	...	...	...	...	...	8	...	...	...
	710	29	23	6	29	23	6	...	...	...	...	23	6	23	6
Major Group	**72**	**2,947**	**2,927**	**20**	**2,947**	**2,927**	**20**	...	...	...	...	**2,927**	**20**	**2,927**	**20**
Minor Groups	720	53	51	2	53	51	2	...	...	...	...	51	2	51	2
	721	55	37	18	55	37	18	...	...	...	...	37	18	37	18
	722	2,839	2,839	...	2,839	2,839	...	...	...	...	...	2,839	...	2,839	...
Major Group	**73**	**2,259**	**2,235**	**24**	**2,079**	**2,055**	**24**	...	...	...	...	**2,235**	**24**	**2,055**	**24**
Minor Groups	730	2,099	2,082	17	1,919	1,902	17	...	...	...	...	2,082	17	1,902	17
	731	146	139	7	146	139	7	...	...	...	...	139	7	139	7
	732	14	14	...	14	14	...	...	...	...	...	14	...	14	...
Division	**8**	**51,432**	**42,052**	**9,380**	**36,383**	**32,104**	**4,279**	...	...	...	...	**42,052**	**9,380**	**32,104**	**4,279**
Major Group	**80**	**21,811**	**21,598**	**213**	**19,246**	**19,061**	**185**	...	...	...	...	**21,598**	**213**	**19,061**	**185**
Minor Groups	803	3,857	3,834	23	3,309	3,286	23	...	...	...	...	3,834	23	3,286	23
	804	12,843	12,779	64	12,736	12,672	64	...	...	...	...	12,779	64	12,672	64
	805	901	876	25	702	677	25	...	...	...	...	876	25	677	25
	809	4,210	4,109	101	2,499	2,426	73	...	...	...	...	4,109	101	2,426	73
Major Group	**81**	**7,624**	**6,032**	**1,592**	**5,800**	**4,301**	**1,499**	...	...	...	...	**6,032**	**1,592**	**4,301**	**1,499**
Minor Groups	810	1,720	1,439	281	1,695	1,414	281	...	...	...	...	1,439	281	1,414	281
	811	5,858	4,549	1,309	4,075	2,859	1,216	...	...	...	...	4,549	1,309	2,859	1,216
	812	46	44	2	30	28	2	...	...	...	...	44	2	28	2
Major Group	**82**	**2,270**	**1,647**	**623**	**1,938**	**1,418**	**520**	...	...	...	...	**1,647**	**623**	**1,418**	**520**
Minor Groups	820	2,066	1,443	623	1,771	1,251	520	...	...	...	...	1,443	623	1,251	520
	821	204	204	...	167	167	...	...	...	...	...	204	...	167	...
Major Group	**83**	**980**	**923**	**57**	**703**	**654**	**49**	...	...	...	...	**923**	**57**	**654**	**49**
Minor Groups	830	115	115	...	103	103	...	...	...	...	...	115	...	103	...
	831	792	741	51	544	500	44	...	...	...	...	741	51	500	44
	832	73	67	6	56	51	5	...	...	...	...	67	6	51	5
Major Group	**84**	**350**	**350**	...	**346**	**346**	...	...	...	...	...	**350**	...	**346**	...
Minor Group	840	350	350	...	346	346	...	...	...	...	...	350	...	346	...

TABLE B—IV

PART C—INDUSTRIAL CLASSIFICATION BY SEX & DIVISIONS, MAJOR GROUPS AND MINOR GROUPS OF PERSONS AT WORK OTHER THAN CULTIVATION—*Contd.*

Note:—For description of the Code number of I. S. I. C. please see Appendix I to the Explanatory Note.

Branch of Industry		Total Workers						Workers at Household Industry				Workers in Non-household Industry etc.			
Division, Major Group and Minor Group of I. S. I. C.		Total			Urban			Total		Urban		Total		Urban	
		Persons	Males	Females	Persons	Males	Females	Males	Females	Males	Females	Males	Females	Males	Females
1		2	3	4	5	6	7	8	9	10	11	12	13	14	15
							JABALPUR DISTRICT—*Concld.*								
Major Group	**85**	**265**	**253**	**12**	**262**	**250**	**12**	...	...	...	...	**253**	**12**	**250**	**12**
Minor Groups	850	5	5	...	5	5	...	...	...	...	...	5	...	5	...
	851	173	161	12	170	158	12	...	...	...	...	161	12	158	12
	852	8	8	...	8	8	...	...	...	...	...	8	...	8	...
	853	79	79	...	79	79	...	...	...	...	...	79	...	79	...
Major Group	**86**	**363**	**331**	**32**	**353**	**321**	**32**	...	...	...	...	**331**	**32**	**321**	**32**
Minor Groups	860	39	39	...	35	35	...	...	...	...	...	39	...	35	...
	861	287	255	32	282	250	32	...	...	...	...	255	32	250	32
	862	37	37	...	36	36	...	...	...	...	...	37	...	36	...
Major Group	**87**	**716**	**673**	**43**	**470**	**432**	**38**	...	...	...	...	**673**	**43**	**432**	**38**
Minor Groups	871	135	135	...	135	135	...	...	...	...	...	135	...	135	...
	872	424	403	21	247	230	17	...	...	...	...	403	21	230	17
	873	157	135	22	88	67	21	...	...	...	...	135	22	67	21
Major Group	**88**	**8,663**	**6,361**	**2,302**	**6,769**	**4,918**	**1,851**	...	...	...	...	**6,361**	**2,302**	**4,918**	**1,851**
Minor Groups	880	3,722	2,113	1,609	3,021	1,613	1,408	...	...	...	...	2,113	1,609	1,613	1,408
	881	170	161	9	163	155	8	...	...	...	...	161	9	155	8
	882	914	846	68	875	810	65	...	...	...	...	846	68	810	65
	883	1,739	1,123	616	1,286	916	370	...	...	...	...	1,123	616	916	370
	884	2,046	2,046	...	1,353	1,353	...	...	...	...	...	2,046	...	1,353	...
	885	72	72	...	71	71	...	...	...	...	...	72	...	71	...
Major Group	**89**	**8,390**	**3,884**	**4,506**	**496**	**403**	**93**	...	...	...	...	**3,884**	**4,506**	**403**	**93**
Minor Group	890	8,390	3,884	4,506	496	403	93	...	...	...	...	3,884	4,506	403	93
Division	**9**	**15,603**	**8,824**	**6,779**	**8,093**	**4,493**	**3,600**	...	...	...	...	**8,824**	**6,779**	**4,493**	**3,600**
Major Group	**90**	**15,603**	**8,824**	**6,779**	**8,093**	**4,493**	**3,600**	...	...	...	...	**8,824**	**6,779**	**4,493**	**3,600**
Minor Group	900	15,603	8,824	6,779	8,093	4,493	3,600	...	...	...	...	8,824	6,779	4,493	3,600

TABLE B—IV

PART C—INDUSTRIAL CLASSIFICATION BY SEX AND DIVISIONS, MAJOR GROUPS AND MINOR GROUPS OF PERSONS AT WORK OTHER THAN CULTIVATION—*Concld.*

Note.— For description of the Code numbers of I. S. I. C., please see Appendix 1 to the Explanatory Note.

Branch of Industry / Division of I. S. I. C.	Total Workers			Workers at Household Industry		Workers at Non-Household Industry etc.	
	Persons	Males	Females	Males	Females	Males	Females
1	2	3	4	5	6	7	8
				1 Murwara Tahsil (Rural)			
ALL DIVISIONS	**20,163**	**14,486**	**5,677**	**2,987**	**1,049**	**11,499**	**4,628**
0	1,652	1,412	240	34	...	1,378	240
1	2,487	1,397	1,090	...	...	1,397	1,090
2 & 3	7,163	5,400	1,763	2,953	1,049	2,447	714
4	1,286	939	347	...	...	939	347
5	404	224	180	...	...	224	180
6	1,360	1,038	322	...	...	1,038	322
7	995	995	...	...	...	995	...
8	3,425	1,843	1,582	...	...	1,843	1,582
9	1,391	1,238	153	...	...	1,238	153
				2 Sihora Tahsil (Rural)			
ALL DIVISIONS	**32,594**	**21,611**	**10,983**	**14,408**	**7,157**	**7,203**	**3,826**
0	1,368	1,007	361	...	...	1,007	361
1	18	13	5	...	...	13	5
2 & 3	21,737	14,563	7,174	14,408	7,157	155	17
4	546	368	178	...	...	368	178
5	122	48	74	...	...	48	74
6	1,175	914	261	...	...	914	261
7	222	222	...	...	...	222	...
8	7,379	4,449	2,930	...	...	4,449	2,930
9	27	27	...	...	...	27	...
				3 Patan Tahsil (Rural)			
ALL DIVISIONS	**12,863**	**8,535**	**4,328**	**3,024**	**1,260**	**5,511**	**3,068**
0	674	487	187	1	...	486	187
1	101	65	36	...	...	65	36
2 & 3	4,473	3,157	1,316	3,023	1,260	134	56
4	250	202	48	...	...	202	48
5	206	129	77	...	...	129	77
6	1,168	820	348	...	...	820	348
7	170	170	...	...	...	170	...
8	2,076	1,737	339	...	...	1,737	339
9	3,745	1,768	1,977	...	...	1,768	1,977
				4 Jabalpur Tahsil (Rural)			
ALL DIVISIONS	**14,675**	**11,255**	**3,420**	**3,901**	**1,349**	**7,354**	**2,071**
0	1,231	1,056	175	...	...	1,056	175
1	75	45	30	...	...	45	30
2 & 3	6,767	5,184	1,583	3,901	1,349	1,283	234
4	389	354	35	...	...	354	35
5	93	54	39	...	...	54	39
6	1,210	951	259	...	...	951	259
7	394	394	...	...	...	394	...
8	2,169	1,919	250	...	...	1,919	250
9	2,347	1,298	1,049	...	...	1,298	1,049

TABLE B—V

OCCUPATIONAL CLASSIFICATION BY SEX OF PERSONS AT WORK OTHER THAN CULTIVATION

JABALPUR DISTRICT

Note—For description of categories III to IX, and of division, group and family of N. C. O. please refer to Explanatory Notes and Appendix II.

Division, Group and Family	Category	Total Workers					
		Total			Urban		
		Persons	Males	Females	Persons	Males	Females
1	2	3	4	5	6	7	8
		JABALPUR DISTRICT					
All Divisions	**Total**	**233,903**	**187,075**	**46,828**	**153,608**	**131,188**	**22,420**
	III	**11,228**	**8,208**	**3,020**	**3,657**	**2,761**	**896**
	IV	**52,658**	**35,423**	**17,235**	**17,523**	**11,103**	**6,420**
	V	**41,852**	**38,631**	**3,221**	**36,812**	**34,612**	**2,200**
	VI	**9,857**	**7,909**	**1,948**	**7,386**	**6,046**	**1,340**
	VII	**26,234**	**23,064**	**3,170**	**21,321**	**19,341**	**1,980**
	VIII	**19,376**	**19,113**	**263**	**17,595**	**17,332**	**263**
	IX	**72,698**	**54,727**	**17,971**	**49,314**	**39,993**	**9,321**
Division	**0 Total**	**10,899**	**8,955**	**1,944**	**8,290**	**6,530**	**1,760**
	III	**39**	**39**	...	**39**	**39**	...
	IV	**23**	**17**	**6**	**21**	**15**	**6**
	V	**605**	**580**	**25**	**578**	**555**	**23**
	VI	**449**	**449**	...	**400**	**400**	...
	VII	**43**	**43**	...	**43**	**43**	...
	VIII	**260**	**250**	**10**	**254**	**244**	**10**
	IX	**9,480**	**7,577**	**1,903**	**6,955**	**5,234**	**1,721**
Group	**00 Total**	**681**	**681**	...	**619**	**619**	...
	III	**5**	**5**	...	**5**	**5**	...
	V	**143**	**143**	...	**136**	**136**	...
	VI	**351**	**351**	...	**306**	**306**	...
	VIII	**104**	**104**	...	**98**	**98**	...
	IX	**78**	**78**	...	**74**	**74**	...
Family	**001 Total**	**335**	**335**	...	**290**	**290**	...
	V	6	6	...	6	6	...
	VI	322	322	...	280	280	...
	VIII	4	4	...	4	4	...
	IX	3	3	...	...	...	...
Family	**002 Total**	**131**	**131**	...	**121**	**121**	...
	III	2	2	...	2	2	...
	V	88	88	...	83	83	...
	VI	8	8	...	8	8	...
	VIII	33	33	...	28	28	...
Family	**003 Total**	**72**	**72**	...	**71**	**71**	...
	III	1	1	...	1	1	...
	V	35	35	...	35	35	...
	VI	8	8	...	8	8	...
	VIII	28	28	...	27	27	...
Family	**004 Total**	**2**	**2**	...	**2**	**2**	...
	V	2	2	...	2	2	...
Family	**006 Total**	**2**	**2**	...	**1**	**1**	...
	V	2	2	...	1	1	...
Family	**007 Total**	**86**	**86**	...	**82**	**82**	...
	III	2	2	...	2	2	...
	V	1	1	...	1	1	...
	VI	8	8	...	5	5	...
	IX	75	75	...	74	74	...
Family	**009 Total**	**53**	**53**	...	**52**	**52**	...
	V	9	9	...	8	8	...
	VI	5	5	...	5	5	...
	VIII	39	39	...	39	39	...
Group	**01 Total**	**47**	**39**	**8**	**45**	**38**	**7**
	III	**2**	**2**	...	**2**	**2**	...
	IV	**7**	**7**	...	**7**	**7**	...
	V	**35**	**29**	**6**	**33**	**28**	**5**
	VI	**1**	**1**	...	**1**	**1**	...
	IX	**2**	...	**2**	**2**	...	**2**
Family	**010 Total**	**25**	**25**	...	**24**	**24**	...
	V	25	25	...	24	24	...
Family	**011 Total**	**13**	**7**	**6**	**12**	**7**	**5**
	IV	7	7	...	7	7	...
	V	6	...	6	5	...	5

TABLE B—V

OCCUPATIONAL CLASSIFICATION BY SEX OF PERSONS AT WORK OTHER THAN CULTIVATION—*Contd.*

JABALPUR DISTRTCT

Note—For description of categories III to IX, and of division, group and family of N. C. O. please refer to Explanatory Notes and Appendix II.

Division, Group and Family	Category	Total Workers					
		Total			Urban		
		Persons	Males	Females	Persons	Males	Females
1	2	3	4	5	6	7	8
Family 014	**Total**	**2**	**2**	...	**2**	**2**	...
	III	2	2	...	2	2	...
Family 019	**Total**	**7**	**5**	**2**	**7**	**5**	**2**
	V	4	4	...	4	4	...
	VI	1	1	...	1	1	...
	IX	2	...	2	2	...	2
Group 02	**Total**	**61**	**61**	...	**45**	**45**	...
	III	**17**	**17**	...	**17**	**17**	...
	IX	**44**	**44**	...	**28**	**28**	...
Family 020	**Total**	**4**	**4**	...	**4**	**4**	...
	III	3	3	...	3	3	...
	IX	1	1	...	1	1	...
Family 021	**Total**	**39**	**39**	...	**23**	**23**	...
	IX	39	39	...	23	23	...
Family 023	**Total**	**14**	**14**	...	**14**	**14**	...
	III	14	14	...	14	14	...
Family 029	**Total**	**4**	**4**	...	**4**	**4**	...
	IX	4	4	...	4	4	...
Group 03	**Total**	**662**	**622**	**40**	**562**	**523**	**39**
	VIII	**11**	**10**	**1**	**11**	**10**	**1**
	IX	**651**	**612**	**39**	**551**	**513**	**38**
Family 030	**Total**	**315**	**278**	**37**	**289**	**253**	**36**
	VIII	8	7	1	8	7	1
	IX	307	271	36	281	246	35
Family 031	**Total**	**195**	**195**	...	**129**	**129**	...
	VIII	1	1	...	1	1	...
	IX	194	194	...	128	128	...

Division, Group and Family	Category	Total Workers					
		Total			Urban		
		Persons	Males	Females	Persons	Males	Females
1	2	3	4	5	6	7	8
Family 032	**Total**	**57**	**57**	...	**50**	**50**	...
	IX	57	57	...	50	50	...
Family 033	**Total**	**59**	**59**	...	**59**	**59**	...
	IX	59	59	...	59	59	...
Family 035	**Total**	**22**	**19**	**3**	**22**	**19**	**3**
	IX	22	19	3	22	19	3
Family 039	**Total**	**14**	**14**	...	**13**	**13**	...
	VIII	2	2	...	2	2	...
	IX	12	12	...	11	11	...
Group 04	**Total**	**935**	**459**	**476**	**774**	**377**	**397**
	IV	**6**	**3**	**3**	**6**	**3**	**3**
	V	**5**	**5**	...	...	...	...
	VIII	**33**	**24**	**9**	**33**	**24**	**9**
	IX	**891**	**427**	**464**	**735**	**350**	**385**
Family 040	**Total**	**283**	**12**	**271**	**277**	**9**	**268**
	VIII	9	...	9	9	...	9
	IX	274	12	262	268	9	259
Family 041	**Total**	**157**	...	**157**	**92**	...	**92**
	IX	157	...	157	92	...	92
Family 042	**Total**	**88**	**61**	**27**	**62**	**44**	**18**
	VIII	6	6	...	6	6	...
	IX	82	55	27	56	38	18
Family 043	**Total**	**213**	**204**	**9**	**197**	**189**	**8**
	VIII	9	9	...	9	9	...
	IX	204	195	9	188	180	8
Family 044	**Total**	**23**	**23**	...	**17**	**17**	...
	IX	23	23	...	17	17	...

TABLE B—V

OCCUPATIONAL CLASSIFICATION BY SEX OF PERSONS AT WORK OTHER THAN CULTIVATION—*Contd.*

JABALPUR DISTRICT

Note—For description of categories III to IX, and of division, group and family of N. C. O. please refer to Explanatory Notes and Appendix II.

Division, Group and Family	Category	Total Workers					
		Total			Urban		
		Persons	Males	Females	Persons	Males	Females
1	2	3	4	5	6	7	8
Family 045	**Total**	**2**	...	**2**	**2**	...	**2**
	IX	2	...	2	2	...	2
Family 046	**Total**	**102**	**100**	**2**	**97**	**95**	**2**
	VIII	5	5	...	5	5	...
	IX	97	95	2	92	90	2
Family 047	**Total**	**13**	**10**	**3**	**8**	**5**	**3**
	IV	6	3	3	6	3	3
	V	5	5	...	...	...	...
	IX	2	2	...	2	2	...
Family 049	**Total**	**54**	**49**	**5**	**22**	**18**	**4**
	VIII	4	4	...	4	4	...
	IX	50	45	5	18	14	4
Group 05	**Total**	**5,774**	**4,430**	**1,344**	**3,978**	**2,725**	**1,253**
	IX	**5,774**	**4,430**	**1,344**	**3,978**	**2,725**	**1,253**
Family 050	**Total**	**505**	**411**	**94**	**504**	**410**	**94**
	IX	505	411	94	504	410	94
Family 051	**Total**	**841**	**633**	**208**	**809**	**609**	**200**
	IX	841	633	208	809	609	200
Family 052	**Total**	**4,202**	**3,161**	**1,041**	**2,448**	**1,490**	**958**
	IX	4,202	3,161	1,041	2,448	1,490	958
Family 053	**Total**	**52**	**52**	...	**52**	**52**	...
	IX	52	52	...	52	52	...
Family 059	**Total**	**174**	**173**	**1**	**165**	**164**	**1**
	IX	174	173	1	165	164	1
Group 06	**Total**	**356**	**356**	...	**352**	**352**	...
	IX	**356**	**356**	...	**352**	**352**	...
Family 060	**Total**	**17**	**17**	...	**17**	**17**	...
	IX	17	17	...	17	17	...
Family 061	**Total**	**294**	**294**	...	**291**	**291**	...
	IX	294	294	...	291	291	...
Family 062	**Total**	**7**	**7**	...	**7**	**7**	...
	IX	7	7	...	7	7	...
Family 069	**Total**	**38**	**38**	...	**37**	**37**	...
	IX	38	38	...	37	37	...
Group 07	**Total**	**578**	**550**	**28**	**552**	**526**	**26**
	III	**10**	**10**	...	**10**	**10**	...
	V	**178**	**168**	**10**	**168**	**159**	**9**
	VI	**20**	**20**	...	**20**	**20**	...
	VII	**40**	**40**	...	**40**	**40**	...
	VIII	**112**	**112**	...	**112**	**112**	...
	IX	**218**	**200**	**18**	**202**	**185**	**17**
Family 070	**Total**	**2**	**2**	...	**2**	**2**	...
	VII	2	2	...	2	2	...
Family 071	**Total**	**427**	**405**	**22**	**415**	**394**	**21**
	III	10	10	...	10	10	...
	V	148	138	10	139	130	9
	VI	20	20	...	20	20	...
	VII	37	37	...	37	37	...
	VIII	39	39	...	39	39	...
	IX	173	161	12	170	158	12
Family 072	**Total**	**2**	**2**	...	**2**	**2**	...
	VII	1	1	...	1	1	...
	IX	1	1	...	1	1	...

TABLE B—V

OCCUPATIONAL CLASSIFICATION BY SEX OF PERSONS AT WORK OTHER THAN CULTIVATION—*Contd.*

JABALPUR DISTRICT

Note—For description of categories III to IX, and of division, group and family of N. C. O. please refer to Explanatory Notes and Appendix II.

Division, Group and Family	Category	Total Workers					
		Total			Urban		
		Persons	Males	Females	Persons	Males	Females
1	2	3	4	5	6	7	8
Family	**075 Total**	**20**	**20**	...	**19**	**19**	...
	V	17	17	...	16	16	...
	VIII	3	3	...	3	3	...
Family	**076 Total**	**58**	**52**	**6**	**45**	**40**	**5**
	V	13	13	...	13	13	...
	VIII	6	6	...	6	6	...
	IX	39	33	6	26	21	5
Family	**078 Total**	**3**	**3**	...	**3**	**3**	...
	IX	3	3	...	3	3	...
Family	**079 Total**	**66**	**66**	...	**66**	**66**	...
	VIII	64	64	...	64	64	...
	IX	2	2	...	2	2	...
Group	**08 Total**	**486**	**463**	**23**	**312**	**292**	**20**
	IV	**10**	**7**	**3**	**8**	**5**	**3**
	V	**21**	**21**	...	**20**	**20**	...
	VII	**3**	**3**	...	**3**	**3**	...
	IX	**452**	**432**	**20**	**281**	**264**	**17**
Family	**080 Total**	**15**	**15**	...	**15**	**15**	...
	IX	15	15	...	15	15	...
Family	**081 Total**	**8**	**8**	...	**8**	**8**	...
	IX	8	8	...	8	8	...
Family	**082 Total**	**8**	**8**	...	**8**	**8**	...
	IX	8	8	...	8	8	...
Family	**083 Total**	**5**	**5**	...	**4**	**4**	...
	IX	5	5	...	4	4	...
Family	**084 Total**	**31**	**28**	**3**	**28**	**25**	**3**
	IV	10	7	3	8	5	3
	V	21	21	...	20	20	...

Division, Group and Family	Category	Total Workers					
		Total			Urban		
		Persons	Males	Females	Persons	Males	Females
1	2	3	4	5	6	7	8
Family	**085 Total**	**66**	**66**	...	**1**	**1**	...
	IX	66	66	...	1	1	...
Family	**086 Total**	**281**	**280**	**1**	**207**	**206**	**1**
	IX	281	280	1	207	206	1
Family	**087 Total**	**49**	**46**	**3**	**18**	**18**	...
	IX	49	46	3	18	18	...
Family	**089 Total**	**23**	**7**	**16**	**23**	**7**	**16**
	VII	3	3	...	3	3	...
	IX	20	4	16	20	4	16
Group	**09 Total**	**469**	**459**	**10**	**462**	**452**	**10**
	III	**5**	**5**	...	**5**	**5**	...
	V	**221**	**212**	**9**	**219**	**210**	**9**
	VI	**77**	**77**	...	**73**	**73**	...
	IX	**166**	**165**	**1**	**165**	**164**	**1**
Family	**090 Total**	**271**	**270**	**1**	**265**	**264**	**1**
	III	5	5	...	5	5	...
	V	137	137	...	135	135	...
	VI	67	67	...	63	63	...
	IX	62	61	1	62	61	1
Family	**091 Total**	**118**	**118**	...	**117**	**117**	...
	V	35	35	...	35	35	...
	IX	83	83	...	82	82	...
Family	**099 Total**	**80**	**71**	**9**	**80**	**71**	**9**
	V	49	40	9	49	40	9
	VI	10	10	...	10	10	...
	IX	21	21	...	21	21	...
Group	**OX Total**	**850**	**835**	**15**	**589**	**581**	**8**
	V	**2**	**2**	...	**2**	**2**	...
	IX	**848**	**833**	**15**	**587**	**579**	**8**

TABLE B—V

OCCUPATIONAL CLASSIFICATION BY SEX OF PERSONS AT WORK OTHER THAN CULTIVATION—*Contd*

JABALPUR DISTRICT

Note—For description of categories III to IX, and of division, group and family of N. C. O. please refer to Explanatory Notes and Appendix II.

Division, Group and Family	Category	Total Workers					
		Total			Urban		
		Persons	Males	Females	Persons	Males	Females
1	2	3	4	5	6	7	8
Family OX 0	**Total**	**265**	**254**	**11**	**71**	**65**	**6**
	IX	265	254	11	71	65	6
Family OX 1	**Total**	**478**	**474**	**4**	**414**	**412**	**2**
	IX	478	474	4	414	412	2
Family OX 2	**Total**	**46**	**46**	...	**45**	**45**	...
	IX	46	46	...	45	45	...
Family OX 3	**Total**	**59**	**59**	...	**57**	**57**	...
	IX	59	59	...	57	57	...
Family OX 9	**Total**	**2**	**2**	...	**2**	**2**	...
	V	2	2	...	2	2	...
Division 1	**Total**	**15,397**	**15,295**	**102**	**14,037**	**13,951**	**86**
	III	**232**	**231**	**1**	**174**	**173**	**1**
	IV	**24**	**22**	**2**	**23**	**21**	**2**
	V	**800**	**796**	**4**	**741**	**737**	**4**
	VI	**423**	**421**	**2**	**405**	**403**	**2**
	VII	**364**	**362**	**2**	**348**	**346**	**2**
	VIII	**262**	**260**	**2**	**257**	**255**	**2**
	IX	**13,292**	**13,203**	**89**	**12,089**	**12,016**	**73**
Group 10	**Total**	**12,955**	**12,898**	**57**	**11,766**	**11,725**	**41**
	VI	**2**	**2**	...	...	...	...
	IX	**12,953**	**12,856**	**57**	**11,766**	**11725**	**41**
Family 100	**Total**	**11,532**	**11,517**	**15**	**11,453**	**11,438**	**15**
	IX	11,532	11,517	15	11,453	11,438	15
Family 101	**Total**	**247**	**225**	**22**	**171**	**151**	**20**
	IX	247	225	22	171	151	20
Family 102	**Total**	**94**	**93**	**1**	**49**	**48**	**1**
	IX	94	93	1	49	48	1

Division, Group and Family	Category	Total Workers					
		Total			Urban		
		Persons	Males	Females	Persons	Males	Females
1	2	3	4	5	6	7	8
Family 103	**Total**	**9**	**9**	...	**4**	**4**	...
	IX	9	9	...	4	4	...
Family 104	**Total**	**1,072**	**1,053**	**19**	**88**	**83**	**5**
	VI	2	2	...	...	...	...
	IX	1,070	1,051	19	88	83	5
Family 109	**Total**	**1**	**1**	...	**1**	**1**	...
	IX	1	1	...	1	1	...
Group 11	**Total**	**71**	**69**	**2**	**71**	**69**	**2**
	VII	**71**	**69**	**2**	**71**	**69**	**2**
Family 110	**Total**	**35**	**33**	**2**	**35**	**33**	**2**
	VII	35	33	2	35	33	2
Family 111	**Total**	**36**	**36**	...	**36**	**36**	...
	VII	36	36	...	36	36	...
Group 12	**Total**	**290**	**290**	...	**277**	**277**	...
	VII	**290**	**290**	...	**277**	**277**	...
Family 120	**Total**	**66**	**66**	...	**55**	**55**	...
	VII	66	66	...	55	55	...
Family 121	**Total**	**41**	**41**	...	**39**	**39**	...
	VII	41	41	...	39	39	...
Family 129	**Total**	**183**	**183**	...	**183**	**183**	...
	VII	183	183	...	183	183	...
Group 13	**Total**	**2,081**	**2,038**	**43**	**1,923**	**1,880**	**43**
	III	**232**	**231**	**1**	**174**	**173**	**1**
	IV	**24**	**22**	**2**	**23**	**21**	**2**
	V	**800**	**796**	**4**	**741**	**737**	**4**
	VI	**421**	**419**	**2**	**405**	**403**	**2**
	VII	**3**	**3**	...	...	...	...
	VIII	**262**	**260**	**2**	**257**	**255**	**2**
	IX	**339**	**307**	**32**	**323**	**291**	**32**

TABLE B—V

OCCUPATIONAL CLASSIFICATION BY SEX OF PERSONS AT WORK OTHER THAN CULTIVATION—*Contd.*

JABALPUR DISTRICT

Note—For description of categories III to IX, and of division, group and family of N. C. O. please refer to Explanatory Notes and Appendix II.

Division, Group and Family	Category	Total Workers					
		Total			Urban		
		Persons	Males	Females	Persons	Males	Females
1	2	3	4	5	6	7	8
Family 130	**Total**	**161**	**161**	...	**105**	**105**	...
	III	161	161	...	105	105	...
Family 131	**Total**	**398**	**398**	...	**382**	**382**	...
	VI	398	398	...	382	382	...
Family 132	**Total**	**8**	**8**	...	**8**	**8**	...
	IX	8	8	...	8	8	...
Family 133	**Total**	**797**	**791**	**6**	**737**	**731**	**6**
	IV	24	22	2	23	21	2
	V	773	769	4	714	710	4
Family 134	**Total**	**262**	**260**	**2**	**257**	**255**	**2**
	VIII	262	260	2	257	255	2
Family 135	**Total**	**260**	**228**	**32**	**260**	**228**	**32**
	IX	260	228	32	260	228	32
Family 136	**Total**	**34**	**34**	...	**30**	**30**	...
	IX	34	34	...	30	30	...
Family 139	**Total**	**161**	**158**	**3**	**144**	**141**	**3**
	III	71	70	1	69	68	1
	V	27	27	...	27	27	...
	VI	23	21	2	23	21	2
	VII	3	3	...	...	...	...
	IX	37	37	...	25	25	...
Division 2	**Total**	**15,373**	**15,076**	**297**	**14,420**	**14,145**	**275**
	III	**252**	**250**	**2**	**215**	**213**	**2**
	IV	**13**	**13**	...	**13**	**13**	...
	V	**4,447**	**4,423**	**24**	**4,249**	**4,225**	**24**
	VI	**802**	**792**	**10**	**746**	**736**	**10**
	VII	**1,558**	**1,551**	**7**	**1,548**	**1,541**	**7**
	VIII	**2,779**	**2,758**	**21**	**2,736**	**2,715**	**21**
	IX	**5,522**	**5,289**	**233**	**4,913**	**4,702**	**211**
Group 20	**Total**	**1,862**	**1,858**	**4**	**1,772**	**1,768**	**4**
	III	**23**	**23**	...	**23**	**23**	...
	IV	**1**	**1**	...	**1**	**1**	...
	V	**438**	**438**	...	**419**	**419**	...
	VI	**63**	**63**	...	**63**	**63**	...
	VII	**826**	**826**	...	**825**	**825**	...
	VIII	**151**	**150**	**1**	**145**	**144**	**1**
	IX	**360**	**357**	**3**	**296**	**293**	**3**
Family 200	**Total**	**1,658**	**1,654**	**4**	**1,584**	**1,580**	**4**
	III	23	23	...	23	23	...
	IV	1	1	...	1	1	...
	V	397	397	...	380	380	...
	VI	59	59	...	59	59	...
	VII	751	751	...	750	750	...
	VIII	98	97	1	98	97	1
	IX	329	326	3	273	270	3
Family 201	**Total**	**168**	**168**	...	**158**	**158**	...
	V	41	41	...	39	39	...
	VI	4	4	...	4	4	...
	VII	75	75	...	75	75	...
	VIII	17	17	...	17	17	...
	IX	31	31	...	23	23	...
Family 202	**Total**	**36**	**36**	...	**30**	**30**	...
	VII	36	36	...	30	30	...
Group 21	**Total**	**401**	**345**	**56**	**393**	**337**	**56**
	III	**4**	**4**	...	**4**	**4**	...
	V	**72**	**65**	**7**	**65**	**58**	**7**
	VI	**19**	**16**	**3**	**19**	**16**	**3**
	VII	**38**	**34**	**4**	**38**	**34**	**4**
	VIII	**32**	**30**	**2**	**32**	**30**	**2**
	IX	**236**	**196**	**40**	**235**	**195**	**40**
Family 210	**Total**	**211**	**198**	**13**	**209**	**196**	**13**
	III	1	1	...	1	1	...
	V	26	23	3	24	21	3

TABLE B—V

OCCUPATIONAL CLASSIFICATION BY SEX OF PERSONS AT WORK OTHER THAN CULTIVATION—*Contd.*

JABALPUR DISTRICT

Note—For description of categories III to IX and of division, group and family of N. C. O. please refer to Explanatory Notes and Appendix II.

Division, Group and Family	Category	Total Workers					
		Total			Urban		
		Persons	Males	Females	Persons	Males	Females
1	2	3	4	5	6	7	8
	VI	3	3	...	3	3	...
	VII	12	10	2	12	10	2
	VIII	6	6	...	6	6	...
	IX	163	155	8	163	155	8
Family 211	**Total**	**190**	**147**	**43**	**184**	**141**	**43**
	III	3	3	...	3	3	...
	V	46	42	4	41	37	4
	VI	16	13	3	16	13	3
	VII	26	24	2	26	24	2
	VIII	26	24	2	26	24	2
	IX	73	41	32	72	40	32
Group 22	**Total**	**28**	**28**	...	**28**	**28**	...
	V	**1**	**1**	...	**1**	**1**	...
	VII	**2**	**2**	...	**2**	**2**	...
	VIII	**23**	**23**	...	**23**	**23**	...
	IX	**2**	**2**	...	**2**	**2**	...
Family 220	**Total**	**1**	**1**	...	**1**	**1**	...
	IX	1	1	...	1	1	...
Family 221	**Total**	**24**	**24**	...	**24**	**24**	...
	V	1	1	...	1	1	...
	VIII	23	23	...	23	23	...
Family 229	**Total**	**3**	**3**	...	**3**	**3**	...
	VII	2	2	...	2	2	...
	IX	1	1	...	1	1	...
Group 28	**Total**	**9,990**	**9,880**	**110**	**9,490**	**9,380**	**110**
	III	**169**	**167**	**2**	**133**	**131**	**2**
	IV	**12**	**12**	...	**12**	**12**	...
	V	**3,490**	**3,478**	**12**	**3,333**	**3,321**	**12**
	VI	**569**	**563**	**6**	**517**	**511**	**6**
	VII	**529**	**527**	**2**	**520**	**518**	**2**
	VIII	**2,163**	**2,146**	**17**	**2,140**	**2,123**	**17**
	IX	**3,058**	**2,987**	**71**	**2,835**	**2,764**	**71**
Family 280	**Total**	**6,680**	**6,586**	**94**	**6,387**	**6,293**	**94**
	III	121	119	2	90	88	2
	V	2,084	2,077	7	1,986	1,979	7
	VI	360	355	5	320	315	5
	VII	308	306	2	299	297	2
	VIII	1,741	1,724	17	1,723	1,706	17
	IX	2,066	2,005	61	1,969	1,908	61
Family 289	**Total**	**3,310**	**3,294**	**16**	**3,103**	**3,087**	**16**
	III	48	48	...	43	43	...
	IV	12	12	...	12	12	...
	V	1,406	1,401	5	1,347	1,342	5
	VI	209	208	1	197	196	1
	VII	221	221	...	221	221	...
	VIII	422	422	...	417	417	...
	IX	992	982	10	866	856	10
Group 29	**Total**	**3,092**	**2,965**	**127**	**2,737**	**2,632**	**105**
	III	**56**	**56**	...	**55**	**55**	...
	V	**446**	**441**	**5**	**431**	**426**	**5**
	VI	**151**	**150**	**1**	**147**	**146**	**1**
	VII	**163**	**162**	**1**	**163**	**162**	**1**
	VIII	**410**	**409**	**1**	**396**	**395**	**1**
	IX	**1,866**	**1,747**	**119**	**1,545**	**1,448**	**97**
Family 290	**Total**	**3,092**	**2,965**	**127**	**2,737**	**2,632**	**105**
	III	56	56	...	55	55	...
	V	446	441	5	431	426	5
	VI	151	150	1	147	146	1
	VII	163	162	1	163	162	1
	VIII	410	409	1	396	395	1
	IX	1,866	1,747	119	1,545	1,448	97
Division 3	**Total**	**21,118**	**18,348**	**2,770**	**16,284**	**14,700**	**1,584**
	III	**15**	**15**	...	...	...	...
	V	**260**	**244**	**16**	**256**	**242**	**14**
	VII	**20,777**	**18,039**	**2,738**	**15,978**	**14,409**	**1,569**
	VIII	**50**	**49**	**1**	**50**	**49**	**1**
	IX	**16**	**1**	**15**	...	...	...
Group 30	**Total**	**15,334**	**13,263**	**2,071**	**10,877**	**9,885**	**992**
	VII	**15,334**	**13,263**	**2,071**	**10,877**	**9,825**	**992**

TABLE B—V

OCCUPATIONAL CLASSIFICATION BY SEX OF PERSONS AT WORK OTHER THAN CULTIVATION —*Contd.*

JABALPUR DISTRICT

Note—For description of categories III to IX, and of division, group and family of N. C. O. please refer to Explanatory Notes and Appendix II.

Division, Group and Family	Category	Total Workers					
		Total			Urban		
		Persons	Males	Females	Persons	Males	Females
1	2	3	4	5	6	7	8
Family	**300 Total**	**486**	**483**	**3**	**472**	**469**	**3**
	VII	486	483	3	472	469	3
Family	**301 Total**	**14,848**	**12,780**	**2,068**	**10,405**	**9,416**	**989**
	VII	14,848	12,780	2,068	10,405	9,416	989
Group	**31 Total**	**546**	**533**	**13**	**529**	**516**	**13**
	III	**15**	**15**	...	...	...	...
	VII	**481**	**469**	**12**	**479**	**467**	**12**
	VIII	**50**	**49**	**1**	**50**	**49**	**1**
Family	**310 Total**	**48**	**39**	**9**	**48**	**39**	**9**
	VII	48	39	9	48	39	9
Family	**311 Total**	**9**	**9**	...	**9**	**9**	...
	VII	9	9	...	9	9	...
Family	**312 Total**	**4**	**4**	...	**4**	**4**	...
	VII	4	4	...	4	4	...
Family	**313 Total**	**3**	**3**	...	**3**	**3**	...
	VII	3	3	...	3	3	...
Family	**319 Total**	**482**	**478**	**4**	**465**	**461**	**4**
	III	15	15	...	...	...	...
	VII	417	414	3	415	412	3
	VIII	50	49	1	50	49	1
Group	**32 Total**	**376**	**327**	**49**	**338**	**324**	**14**
	V	**259**	**244**	**15**	**256**	**242**	**14**
	VII	**101**	**82**	**19**	**82**	**82**	...
	IX	**16**	**1**	**15**	...	...	...
Family	**320 Total**	**32**	**13**	**19**	**13**	**13**	...
	VII	32	13	19	13	13	...
Family	**321 Total**	**132**	**110**	**22**	**122**	**108**	**14**
	V	72	57	15	69	55	14
	VII	53	53	...	53	53	...
	IX	7	...	7	...	...	...
Family	**329 Total**	**212**	**204**	**8**	**203**	**203**	...
	V	187	187	...	187	187	...
	VII	16	16	...	16	16	...
	IX	9	1	8	...	...	...
Group	**33 Total**	**4,739**	**4,117**	**622**	**4,445**	**3,887**	**558**
	V	**1**	...	**1**	...	...	...
	VII	**4,738**	**4,117**	**621**	**4,445**	**3,887**	**558**
Family	**330 Total**	**1,850**	**1,850**	...	**1,746**	**1,746**	...
	VII	1,850	1,850	...	1,746	1,746	...
Family	**331 Total**	**2,861**	**2,242**	**619**	**2,679**	**2,122**	**557**
	VII	2,861	2,242	619	2,679	2,122	557
Family	**339 Total**	**28**	**25**	**3**	**20**	**19**	**1**
	V	1	...	1	...	...	...
	VII	27	25	2	20	19	1
Group	**34 Total**	**123**	**108**	**15**	**95**	**88**	**7**
	VII	**123**	**108**	**15**	**95**	**88**	**7**
Family	**340 Total**	**108**	**101**	**7**	**89**	**83**	**6**
	VII	108	101	7	89	83	6
Family	**341 Total**	**15**	**7**	**8**	**6**	**5**	**1**
	VII	15	7	8	6	5	1
Division	**4 Total**	**7,779**	**6,173**	**1,606**	**2,858**	**2,236**	**622**
	III	**6,804**	**5,387**	**1,417**	**2,008**	**1,554**	**454**
	IV	**432**	**350**	**82**	**397**	**315**	**82**
	V	**185**	**107**	**78**	**161**	**98**	**63**
	VI	**6**	**6**	...	**6**	**6**	...
	VII	**20**	**15**	**5**	...	...	...
	VIII	**30**	**29**	**1**	**30**	**29**	**1**
	IX	**302**	**279**	**23**	**256**	**234**	**22**

TABLE B—V

OCCUPATIONAL CLASSIFICATION BY SEX OF PERSONS AT WORK OTHER THAN CULTIVATION—*Contd.*

JABALPUR DISTRICT

Note—For description of categories III to IX, and of division, group and family of N. C. O. please refer to Explanatory Notes and Appendix II.

Division, Group and Family	Category	Total Workers					
		Total			Urban		
		Persons	Males	Females	Persons	Males	Females
1	2	3	4	5	6	7	8
Group	**40 Total**	**2,305**	**1,612**	**693**	**966**	**757**	**209**
	III	**2,026**	**1,400**	**626**	**688**	**546**	**142**
	IV	**279**	**212**	**67**	**278**	**211**	**67**
Family	**402 Total**	**88**	**88**	...	**17**	**17**	...
	III	88	88	...	17	17	...
Family	**403 Total**	**1,322**	**948**	**374**	**297**	**294**	**3**
	III	1,322	948	374	297	294	3
Family	**404 Total**	**889**	**570**	**319**	**646**	**440**	**206**
	III	610	358	252	368	229	139
	IV	279	212	67	278	211	67
Family	**409 Total**	**6**	**6**	...	**6**	**6**	...
	III	6	6	...	6	6	...
Group	**41 Total**	**4,214**	**3,639**	**575**	**1,314**	**1,120**	**194**
	III	**3,518**	**3,065**	**453**	**742**	**649**	**93**
	IV	**153**	**138**	**15**	**119**	**104**	**15**
	V	**185**	**107**	**78**	**161**	**98**	**63**
	VI	**6**	**6**	...	**6**	**6**	...
	VII	**20**	**15**	**5**	...	...	...
	VIII	**30**	**29**	**1**	**30**	**29**	**1**
	IX	**302**	**279**	**23**	**256**	**234**	**22**
Family	**410 Total**	**18**	**18**	...	**18**	**18**	...
	III	18	18	...	18	18	...
Family	**411 Total**	**3,159**	**2,847**	**312**	**500**	**420**	**80**
	III	3,033	2,736	297	406	341	65
	IV	126	111	15	94	79	15
Family	**412 Total**	**830**	**723**	**107**	**721**	**635**	**86**
	III	260	260	...	243	243	...
	IV	27	27	...	25	25	...
	V	185	107	78	161	98	63
	VI	6	6	...	6	6	...
	VII	20	15	5	...	...	...
	VIII	30	29	1	30	29	1
	IX	302	279	23	256	234	22
Family	**413 Total**	**34**	**34**	...	**34**	**34**	...
	III	34	34	...	34	34	...
Family	**415 Total**	**122**	**3**	**119**	**3**	**3**	...
	III	122	3	119	3	3	...
Family	**419 Total**	**51**	**14**	**37**	**38**	**10**	**28**
	III	51	14	37	38	10	28
Group	**42 Total**	**17**	**17**	...	**6**	**6**	...
	III	**17**	**17**	...	**6**	**6**	...
Family	**420 Total**	**8**	**8**	...	**2**	**2**	...
	III	8	8	...	2	2	...
Family	**421 Total**	**4**	**4**	...	**4**	**4**	...
	III	4	4	...	4	4	...
Family	**429 Total**	**5**	**5**	...	...	...	...
	III	5	5	...	...	...	...
Group	**43 Total**	**325**	**315**	**10**	**157**	**149**	**8**
	III	**325**	**315**	**10**	**157**	**149**	**8**
Family	**431 Total**	**324**	**314**	**10**	**156**	**148**	**8**
	III	324	314	10	156	148	8
Family	**439 Total**	**1**	**1**	...	**1**	**1**	...
	III	1	1	...	1	1	...
Group	**44 Total**	**918**	**590**	**328**	**415**	**204**	**211**
	III	**918**	**590**	**328**	**415**	**204**	**211**
Family	**440 Total**	**197**	**197**	...	**47**	**47**	...
	III	197	197	...	47	47	...

TABLE B—V

OCCUPATIONAL CLASSIFICATION BY SEX OF PERSONS AT WORK OTHER THAN CULTIVATION—*Contd.*

JABALPUR DISTRICT

Note;—For description of categories III to IX, and of division, group and family of N. C. O. please refer to Explanatory Notes and Appendix II.

Division, Group and Family	Category	Total Workers					
		Total			Urban		
		Persons	Males	Females	Persons	Males	Females
1	2	3	4	5	6	7	8
Family 441	**Total**	**292**	**100**	**192**	**236**	**83**	**153**
	III	292	100	192	236	83	153
Family 442	**Total**	**286**	**209**	**77**	**122**	**66**	**56**
	III	286	209	77	122	66	56
Family 443	**Total**	**140**	**81**	**59**	**8**	**6**	**2**
	III	140	81	59	8	6	2
Family 449	**Total**	**3**	**3**	...	**2**	**2**	...
	III	3	3	...	2	2	...
Division 5	**Total**	**3,901**	**2,405**	**1,496**	**946**	**581**	**365**
	III	**3,521**	**2,027**	**1,494**	**944**	**579**	**365**
	V	**377**	**375**	**2**	...	...	...
	VI	**3**	**3**	...	**2**	**2**	...
Group 50	**Total**	**979**	**571**	**408**	**836**	**471**	**365**
	III	**978**	**570**	**408**	**836**	**471**	**365**
	VI	**1**	**1**	...	...	...	...
Family 500	**Total**	**63**	**44**	**19**	**35**	**22**	**13**
	III	63	44	19	35	22	13
Family 501	**Total**	**664**	**378**	**286**	**663**	**378**	**285**
	III	664	378	286	663	378	285
Family 502	**Total**	**5**	**4**	**1**	**5**	**4**	**1**
	III	5	4	1	5	4	1
Family 503	**Total**	**3**	**3**	...	**2**	**2**	...
	III	2	2	...	2	2	...
	VI	1	1	...	...	...	...
Family 509	**Total**	**244**	**142**	**102**	**131**	**65**	**66**
	III	244	142	102	131	65	66
Group 51	**Total**	**379**	**377**	**2**	**2**	**2**	...
	V	**377**	**375**	**2**	...	...	...
	VI	**2**	**2**	...	**2**	**2**	...

Division, Group and Family	Category	Total Workers					
		Total			Urban		
		Persons	Males	Females	Persons	Males	Females
1	2	3	4	5	6	7	8
Family 511	**Total**	**379**	**377**	**2**	**2**	**2**	...
	V	377	375	2	...	...	...
	VI	2	2	...	2	2	...
Group 59	**Total**	**2,543**	**1,457**	**1,086**	**108**	**108**	...
	III	**2,543**	**1,457**	**1,086**	**108**	**108**	...
Family 590	**Total**	**2,543**	**1,457**	**1,086**	**108**	**108**	...
	III	2,543	1,457	1,086	108	108	...
Division 6	**Total**	**10,948**	**10,904**	**44**	**9,542**	**9,498**	**44**
	III	**15**	**14**	**1**	**7**	**6**	**1**
	V	**851**	**846**	**5**	**808**	**803**	**5**
	VI	**553**	**553**	...	**378**	**378**	...
	VII	**52**	**52**	...	**52**	**52**	...
	VIII	**9,197**	**9,160**	**37**	**8,023**	**7,986**	**37**
	IX	**280**	**279**	**1**	**274**	**273**	**1**
Group 61	**Total**	**11**	**11**	...	**3**	**3**	...
	VIII	**11**	**11**	...	**3**	**3**	...
Family 610	**Total**	**11**	**11**	...	**3**	**3**	...
	VIII	11	11	...	3	3	...
Group 62	**Total**	**2**	**2**	...	...	...	...
	VIII	**2**	**2**	...	...	...	...
Family 621	**Total**	**1**	**1**	...	...	...	...
	VIII	1	1	...	...	...	...
Family 622	**Total**	**1**	**1**	...	...	...	...
	VIII	1	1	...	...	...	...
Group 63	**Total**	**665**	**665**	...	**659**	**659**	...
	VIII	**665**	**665**	...	**659**	**659**	...

TABLE B--V

OCCUPATIONAL CLASSIFICATION BY SEX OF PERSONS AT WORK OTHER THAN CULTIVATION—*Contd.*

JABALPUR DISTRICT

Note:—For description of categories III to IX, and of division, group and family of N. C. O. please refer to Explanatory Notes and Appendix II.

Division, Group and Family	Category	Total Workers					
		Total			Urban		
		Persons	Males	Females	Persons	Males	Females
1	2	3	4	5	6	7	8
Family	**630 Total**	**264**	**264**	...	**261**	**261**	...
	VIII	264	264	...	261	261	...
Family	**631 Total**	**401**	**401**	...	**398**	**398**	...
	VIII	401	401	...	398	398	...
Group	**64 Total**	**5,432**	**5,413**	**19**	**4,839**	**4,820**	**19**
	III	**15**	**14**	**1**	**7**	**6**	**1**
	V	**798**	**797**	**1**	**760**	**759**	**1**
	VI	**373**	**373**	...	**199**	**199**	...
	VII	**45**	**45**	...	**45**	**45**	...
	VIII	**4,012**	**3,996**	**16**	**3,640**	**3,624**	**16**
	IX	**189**	**188**	**1**	**188**	**187**	**1**
Family	**640 Total**	**23**	**23**	...	**6**	**6**	...
	VI	6	6	...	6	6	...
	VIII	17	17	...	...	...	...
Family	**641 Total**	**1,681**	**1,681**	...	**1,598**	**1,598**	...
	III	3	3	...	3	3	...
	V	391	391	...	371	371	...
	VI	206	206	...	185	185	...
	VII	20	20	...	20	20	...
	VIII	902	902	...	861	861	...
	IX	159	159	...	158	158	...
Family	**642 Total**	**1,972**	**1,972**	...	**1,923**	**1,923**	...
	V	339	339	...	339	339	...
	VI	2	2	...	2	2	...
	VII	5	5	...	5	5	...
	VIII	1,625	1,625	...	1,576	1,576	...
	IX	1	1	...	1	1	...
Family	**643 Total**	**1,190**	**1,177**	**13**	**918**	**905**	**13**
	III	4	4	...	3	3	...
	V	63	62	1	45	44	1
	VI	5	5	...	5	5	...
	VII	1	1	...	1	1	...
	VIII	1,104	1,092	12	851	839	12
	IX	13	13	...	13	13	...

Division, Group and Family	Category	Total Workers					
		Total			Urban		
		Persons	Males	Females	Persons	Males	Females
1	2	3	4	5	6	7	8
Family	**649 Total**	**566**	**560**	**6**	**394**	**388**	**6**
	III	8	7	1	1	...	1
	V	5	5	...	5	5	...
	VI	154	154	...	1	1	...
	VII	19	19	...	19	19	...
	VIII	364	360	4	352	348	4
	IX	16	15	1	16	15	1
Group	**65 Total**	**168**	**168**	...	**162**	**162**	...
	VIII	**168**	**168**	...	**162**	**162**	...
Family	**650 Total**	**5**	**5**	...	**2**	**2**	...
	VIII	5	5	...	2	2	...
Family	**651 Total**	**134**	**134**	...	**131**	**131**	...
	VIII	134	134	...	131	131	...
Family	**652 Total**	**29**	**29**	...	**29**	**29**	...
	VIII	29	29	...	29	29	...
Group	**66 Total**	**695**	**695**	...	**549**	**549**	...
	VIII	**695**	**695**	...	**549**	**549**	...
Family	**660 Total**	**216**	**216**	...	**169**	**169**	...
	VIII	216	216	...	169	169	...
Family	**661 Total**	**39**	**39**	...	**39**	**39**	...
	VIII	39	39	...	39	39	...
Family	**662 Total**	**440**	**440**	...	**341**	**341**	...
	VIII	440	440	...	341	341	...
Group	**67 Total**	**574**	**566**	**8**	**547**	**539**	**8**
	V	**2**	...	**2**	**2**	...	**2**
	VIII	**484**	**478**	**6**	**459**	**453**	**6**
	IX	**88**	**88**	...	**86**	**86**	...
Family	**670 Total**	**86**	**79**	**7**	**86**	**79**	**7**
	V	2	...	2	2	...	2
	VIII	84	79	5	84	79	5

TABLE B—V

OCCUPATIONAL CLASSIFICATION BY SEX OF PERSONS AT WORK OTHER THAN CULTIVATION—*Contd.*

JABALPUR DISTRICT

Note:—For description of categories III to IX, and of division, group and family of N. C. O. please refer to Explanatory Notes and Appendix II.

Division, Group and Family	Category	Total Workers					
		Total			Urban		
		Persons	Males	Females	Persons	Males	Females
1	2	3	4	5	6	7	8
Family	**671 Total**	**111**	**110**	**1**	**111**	**110**	**1**
	VIII	111	110	1	111	110	1
Family	**672 Total**	**107**	**107**	...	**102**	**102**	...
	VIII	19	19	...	16	16	...
	IX	88	88	...	86	86	...
Family	**679 Total**	**270**	**270**	...	**248**	**248**	...
	VIII	270	270	...	248	248	...
Group	**68 Total**	**695**	**692**	**3**	**546**	**543**	**3**
	V	**47**	**45**	**2**	**46**	**44**	**2**
	VI	**180**	**180**	...	**179**	**179**	...
	VII	**7**	**7**	...	**7**	**7**	...
	VIII	**458**	**457**	**1**	**314**	**313**	**1**
	IX	**3**	**3**	...	...	...	...
Family	**680 Total**	**371**	**371**	...	**242**	**242**	...
	VIII	371	371	...	242	242	...
Family	**681 Total**	**324**	**321**	**3**	**304**	**301**	**3**
	V	47	45	2	46	44	2
	VI	180	180	...	179	179	...
	VII	7	7	...	7	7	...
	VIII	87	86	1	72	71	1
	IX	3	3	...	...	...	...
Group	**69 Total**	**2,706**	**2,692**	**14**	**2,237**	**2,223**	**14**
	V	**4**	**4**	...	...	...	...
	VIII	**2,702**	**2,688**	**14**	**2,237**	**2,223**	**14**
Family	**690 Total**	**170**	**168**	**2**	**162**	**160**	**2**
	VIII	170	168	2	162	160	2
Family	**691 Total**	**502**	**502**	...	**484**	**484**	...
	V	4	4	...	...	...	...
	VIII	498	498	...	484	484	...
Family	**692 Total**	**1,822**	**1,812**	**10**	**1,386**	**1,376**	**10**
	VIII	1,822	1,812	10	1,386	1,376	10
Family	**693 Total**	**135**	**135**	...	**135**	**135**	...
	VIII	135	135	...	135	135	...
Family	**694 Total**	**77**	**75**	**2**	**70**	**68**	**2**
	VII	77	75	2	70	68	2
Division	**7-8 Total**	**128,927**	**94,581**	**34,346**	**71,505**	**57,223**	**14,282**
	III	**253**	**156**	**97**	**178**	**113**	**65**
	IV	**52,159**	**35,015**	**17,144**	**17,064**	**10,735**	**6,329**
	V	**32,740**	**29,781**	**2,959**	**28,636**	**26,668**	**1,968**
	VI	**7,406**	**5,482**	**1,924**	**5,266**	**3,949**	**1,317**
	VII	**2,993**	**2,587**	**406**	**2,925**	**2,535**	**390**
	VIII	**5,998**	**5,842**	**156**	**5,522**	**5,366**	**156**
	IX	**27,378**	**15,718**	**11,660**	**11,914**	**7,857**	**4,057**
Group	**70 Total**	**4,273**	**2,917**	**1,356**	**3,678**	**2,573**	**1,105**
	IV	**3,607**	**2,321**	**1,286**	**3,021**	**1,979**	**1,042**
	V	**529**	**482**	**47**	**521**	**480**	**41**
	IX	**137**	**114**	**23**	**136**	**114**	**22**
Family	**700 Total**	**181**	**158**	**23**	**176**	**154**	**22**
	IV	32	13	19	28	10	18
	V	149	145	4	148	144	4
Family	**701 Total**	**12**	**6**	**6**	**12**	**6**	**6**
	IV	4	3	1	4	3	1
	V	8	3	5	8	3	5
Family	**702 Total**	**214**	**53**	**161**	**92**	**17**	**75**
	IV	199	53	146	83	17	66
	V	15	...	15	9	...	9
Family	**703 Total**	**1**	**1**	...	**1**	**1**	...
	V	1	1	...	1	1	...

TABLE B—V

OCCUPATIONAL CLASSIFICATION BY SEX OF PERSONS AT WORK OTHER THAN CULTIVATION—*Contd.*

JABALPUR DISTRICT

Note—For description of categories III to IX, and of division, group and family of N. C. O. please refer to Explanatory Notes and Appendix II.

Division, Group and Family	Category	Total Workers					
		Total			Urban		
		Persons	Males	Females	Persons	Males	Females
1	2	3	4	5	6	7	8
Family	**704 Total**	**3,113**	**2,171**	**942**	**2,948**	**2,040**	**908**
	IV	2,844	1,921	923	2,680	1,791	889
	V	269	250	19	268	249	19
Family	**706 Total**	**325**	**267**	**58**	**282**	**226**	**56**
	IV	174	140	34	132	99	33
	V	14	13	1	14	13	1
	IX	137	114	23	136	114	22
Family	**707 Total**	**81**	**43**	**38**	**52**	**27**	**25**
	IV	74	39	35	45	23	22
	V	7	4	3	7	4	3
Family	**709 Total**	**346**	**218**	**128**	**115**	**102**	**13**
	IV	280	152	128	49	36	13
	V	66	66	...	66	66	...
Group	**71 Total**	**3,082**	**2,425**	**657**	**2,112**	**1,559**	**553**
	IV	**1,992**	**1,503**	**489**	**1,068**	**664**	**404**
	V	**1,089**	**921**	**168**	**1,044**	**895**	**149**
	VII	**1**	**1**	...	...	...	...
Family	**710 Total**	**2,868**	**2,278**	**590**	**1,921**	**1,417**	**504**
	IV	1,956	1,493	463	1,036	658	378
	V	911	784	127	885	759	126
	VII	1	1	...	...	...	...
Family	**711 Total**	**40**	**39**	**1**	**40**	**39**	**1**
	IV	5	4	1	5	4	1
	V	35	35	...	35	35	...
Family	**713 Total**	**17**	**7**	**10**	**17**	**7**	**10**
	IV	7	1	6	7	1	6
	V	10	6	4	10	6	4
Family	**714 Total**	**2**	**2**	...	**2**	**2**	...
	V	2	2	...	2	2	...
Family	**715 Total**	**49**	**15**	**34**	**28**	**12**	**16**
	IV	8	4	4	5	1	4
	V	41	11	30	23	11	12
Family	**719 Total**	**106**	**84**	**22**	**104**	**82**	**22**
	IV	16	1	15	15	...	15
	V	90	83	7	89	82	7
Group	**72 Total**	**2,620**	**2,512**	**108**	**812**	**802**	**10**
	IV	**2,025**	**1,925**	**100**	**244**	**237**	**7**
	V	**594**	**587**	**7**	**568**	**565**	**3**
	IX	**1**	...	**1**	...	...	...
Family	**720 Total**	**2,263**	**2,157**	**106**	**456**	**448**	**8**
	IV	2,020	1,922	98	240	235	5
	V	242	235	7	216	213	3
	IX	1	...	1	...	...	...
Family	**721 Total**	**349**	**349**	...	**349**	**349**	...
	V	349	349	...	349	349	...
Family	**729 Total**	**8**	**6**	**2**	**7**	**5**	**2**
	IV	5	3	2	4	2	2
	V	3	3	...	3	3	...
Group	**73 Total**	**1,867**	**1,783**	**84**	**879**	**867**	**12**
	III	**3**	**3**	...	**3**	**3**	...
	IV	**1,050**	**969**	**81**	**196**	**187**	**9**
	V	**652**	**649**	**3**	**531**	**528**	**3**
	VI	**35**	**35**	...	**34**	**34**	...
	VII	**10**	**10**	...	...	...	...
	VIII	**117**	**117**	...	**115**	**115**	...
Family	**730 Total**	**68**	**68**	...	**68**	**68**	...
	V	68	68	...	68	68	...
Family	**731 Total**	**136**	**136**	...	**135**	**135**	...
	IV	1	1	...	...	...	...
	V	135	135	...	135	135	...

TABLE B—V

OCCUPATIONAL CLASSIFICATION BY SEX OF PERSONS AT WORK OTHER THAN CULTIVATION—*Contd.*

JABALPUR DISTRICT

Note—For description of categories III to IX, and of division, group and family of N. C. O. please refer to Explanatory Notes and Appendix II.

Division, Group and Family	Category	Total Workers					
		Total			Urban		
		Persons	Males	Females	Persons	Males	Females
1	2	3	4	5	6	7	8
Family	**732 Total**	**36**	**36**	...	**34**	**34**	...
	V	36	36	...	34	34	...
Family	**733 Total**	**1,423**	**1,340**	**83**	**519**	**508**	**11**
	III	3	3	...	3	3	...
	IV	1,038	957	81	185	176	9
	V	220	218	2	182	180	2
	VI	35	35	...	34	34	...
	VII	10	10	...	...	...	...
	VIII	117	117	...	115	115	...
Family	**734 Total**	**160**	**159**	**1**	**88**	**87**	**1**
	IV	8	8	...	8	8	...
	V	152	151	1	80	79	1
Family	**739 Total**	**44**	**44**	...	**35**	**35**	...
	IV	3	3	...	3	3	...
	V	41	41	...	32	32	...
Group	**74 Total**	**2,040**	**1,943**	**97**	**1,523**	**1,442**	**81**
	IV	**985**	**911**	**74**	**513**	**455**	**58**
	V	**1,055**	**1,032**	**23**	**1,010**	**987**	**23**
Family	**740 Total**	**237**	**237**	...	**234**	**234**	...
	IV	8	8	...	8	8	...
	V	229	229	...	226	226	...
Family	**741 Total**	**1,491**	**1,394**	**97**	**977**	**896**	**81**
	IV	977	903	74	505	447	58
	V	514	491	23	472	449	23
Family	**742 Total**	**312**	**312**	...	**312**	**312**	...
	V	312	312	...	312	312	...

Division, Group and Family	Category	Total Workers					
		Total			Urban		
		Persons	Males	Females	Persons	Males	Females
1	2	3	4	5	6	7	8
Group	**75 Total**	**8,231**	**8,213**	**18**	**7,933**	**7,916**	**17**
	III	**7**	**6**	**1**	**7**	**6**	**1**
	IV	**246**	**241**	**5**	**175**	**171**	**4**
	V	**6,603**	**6,591**	**12**	**6,418**	**6,406**	**12**
	VI	**176**	**176**	...	**140**	**140**	...
	VII	**3**	**3**	...	...	...	...
	VIII	**1,195**	**1,195**	...	**1,193**	**1,193**	...
	IX	**1**	**1**	...	...	...	...
Family	**750 Total**	**822**	**821**	**1**	**747**	**746**	**1**
	III	1	...	1	1	...	1
	V	652	652	...	581	581	...
	VI	19	19	...	16	16	...
	VIII	150	150	...	149	149	...
Family	**751 Total**	**825**	**825**	...	**800**	**800**	...
	IV	18	18	...	18	18	...
	V	759	759	...	739	739	...
	VI	5	5	...	...	...	...
	VIII	43	43	...	43	43	...
Family	**752 Total**	**1,766**	**1,766**	...	**1,757**	**1,757**	...
	V	1,340	1,340	...	1,338	1,338	...
	VI	7	7	...	...	...	...
	VIII	419	419	...	419	419	...
Family	**753 Total**	**2,703**	**2,700**	**3**	**2,622**	**2,619**	**3**
	III	6	6	...	6	6	...
	IV	58	58	...	47	47	...
	V	2,152	2,149	3	2,099	2,096	3
	VI	14	14	...	...	...	...
	VII	3	3	...	...	...	...
	VIII	470	470	...	470	470	...
Family	**754 Total**	**368**	**356**	**12**	**275**	**264**	**11**
	IV	168	163	5	108	104	4
	V	182	175	7	149	142	7
	VIII	18	18	...	18	18	...

TABLE B—V

OCCUPATIONAL CLASSIFICATION BY SEX OF PERSONS AT WORK OTHER THAN CULTIVATION—*Contd.*

JABALPUR DISTRICT

Note—For description of categories III to IX, and of division, group and family of N. C. O. please refer to Explanatory Notes and Appendix II.

Division, Group and Family	Category	Total Workers					
		Total			Urban		
		Persons	Males	Females	Persons	Males	Females
1	2	3	4	5	6	7	8
Family	**755 Total**	**128**	**128**	...	**124**	**124**	...
	VI	128	128	...	124	124	...
Family	**756 Total**	**379**	**379**	...	**373**	**373**	...
	IV	2	2	...	2	2	...
	V	353	353	...	348	348	...
	VIII	23	23	...	23	23	...
	IX	1	1	...	...	...	...
Family	**757 Total**	**439**	**439**	...	**439**	**439**	...
	V	428	428	...	428	428	...
	VIII	11	11	...	11	11	...
Family	**758 Total**	**213**	**213**	...	**212**	**212**	...
	V	213	213	...	212	212	...
Family	**759 Total**	**588**	**586**	**2**	**584**	**582**	**2**
	V	524	522	2	524	522	2
	VII	3	3	...	...	...	...
	VIII	61	61	...	60	60	...
Group	**76 Total**	**1,966**	**1,966**	...	**1,882**	**1,882**	...
	IV	**1**	**1**	...	**1**	**1**	...
	V	**678**	**678**	...	**657**	**657**	...
	VI	**87**	**87**	...	**80**	**80**	...
	VIII	**324**	**324**	...	**294**	**294**	...
	IX	**876**	**876**	...	**850**	**850**	...
Family	**760 Total**	**718**	**718**	...	**691**	**691**	...
	V	320	320	...	315	315	...
	VI	3	3	...	...	...	...
	VIII	69	69	...	58	58	...
	IX	326	326	...	318	318	...
Family	**761 Total**	**140**	**140**	...	**135**	**135**	...
	IV	1	1	...	1	1	...
	V	97	97	...	92	92	...
	VIII	42	42	...	42	42	...
Family	**762 Total**	**56**	**56**	...	**51**	**51**	...
	V	48	48	...	47	47	...
	VIII	4	4	...	4	4	...
	IX	4	4	...	...	...	...
Family	**763 Total**	**68**	**68**	...	**48**	**48**	...
	V	1	1	...	...	...	...
	VIII	67	67	...	48	48	...
Family	**764 Total**	**464**	**464**	...	**453**	**453**	...
	VI	81	81	...	80	80	...
	VIII	106	106	...	106	106	...
	IX	277	277	...	267	267	...
Family	**769 Total**	**520**	**520**	...	**504**	**504**	...
	V	212	212	...	203	203	...
	VI	3	3	...	...	...	...
	VIII	36	36	...	36	36	...
	IX	269	269	...	265	265	...
Group	**77 Total**	**3,334**	**3,298**	**36**	**2,509**	**2,482**	**27**
	III	**4**	**4**	...	**4**	**4**	...
	IV	**1,069**	**1,052**	**17**	**317**	**309**	**8**
	V	**2,029**	**2,010**	**19**	**1,957**	**1,938**	**19**
	VI	**76**	**76**	...	**76**	**76**	...
	VIII	**156**	**156**	...	**155**	**155**	...
Family	**770 Total**	**1,756**	**1,737**	**19**	**984**	**974**	**10**
	III	4	4	...	4	4	...
	IV	948	932	16	225	218	7
	V	572	569	3	524	521	3
	VI	76	76	...	76	76	...
	VIII	156	156	...	155	155	...
Family	**771 Total**	**324**	**324**	...	**324**	**324**	...
	V	324	324	...	324	324	...

TABLE B—V

OCCUPATIONAL CLASSIFICATION BY SEX OF PERSONS AT WORK OTHER THAN CULTIVATION—*Contd.*

JABALPUR DISTRICT

Note—For description of categories III to IX, and of division, group and family of N. C. O. please refer to Explanatory Notes and Appendix II.

Division, Group and Family	Category	Total Workers					
		Total			Urban		
		Persons	Males	Females	Persons	Males	Females
1	2	3	4	5	6	7	8
Family	**772 Total**	**231**	**220**	**11**	**230**	**219**	**11**
	V	231	220	11	230	219	11
Family	**773 Total**	**157**	**157**	...	**157**	**157**	...
	V	157	157	...	157	157	...
Family	**774 Total**	**15**	**14**	**1**	**15**	**14**	**1**
	IV	11	10	1	11	10	1
	V	4	4	...	4	4	...
Family	**775 Total**	**482**	**482**	...	**440**	**440**	...
	VI	78	78	...	49	49	...
	V	404	404	...	391	391	...
Family	**779 Total**	**369**	**364**	**5**	**359**	**354**	**5**
	IV	32	32	...	32	32	...
	V	337	332	5	327	322	5
Group	**78 Total**	**982**	**935**	**47**	**970**	**923**	**47**
	IV	**8**	**6**	**2**	**8**	**6**	**2**
	V	**760**	**758**	**2**	**749**	**747**	**2**
	VI	**60**	**60**	...	**59**	**59**	...
	VIII	**154**	**111**	**43**	**154**	**111**	**43**
Family	**780 Total**	**982**	**935**	**47**	**970**	**923**	**47**
	IV	8	6	2	8	6	2
	V	760	758	2	749	747	2
	VI	60	60	...	59	59	...
	VIII	154	111	43	154	111	43
Group	**79 Total**	**4,694**	**3,783**	**911**	**3,217**	**2,736**	**481**
	III	**11**	**11**	...	...	...	...
	IV	**26**	**25**	**1**	**7**	**7**	...
	V	**1,002**	**964**	**38**	**994**	**956**	**38**
	VI	**3,635**	**2,764**	**871**	**2,196**	**1,754**	**442**
	VIII	**20**	**19**	**1**	**20**	**19**	**1**
Family	**790 Total**	**570**	**569**	**1**	**532**	**532**	...
	III	11	11	...	...	...	...
	IV	22	21	1	3	3	...
	V	487	487	...	480	480	...
	VI	50	50	...	49	49	...
Family	**791 Total**	**1,533**	**1,533**	...	**1,424**	**1,424**	...
	VI	1,533	1,533	...	1,424	1,424	...
Family	**792 Total**	**538**	**499**	**39**	**538**	**499**	**39**
	IV	4	4	...	4	4	...
	V	514	476	38	514	476	38
	VIII	20	19	1	20	19	1
Family	**793 Total**	**1**	**1**	...	...	...	...
	V	1	1	...	...	...	...
Family	**794 Total**	**2**	**1**	**1**	**1**	...	**1**
	VI	2	1	1	1	...	1
Family	**795 Total**	**1**	**1**	...	...	...	...
	IV	1	1	...	...	...	...
Family	**799 Total**	**2,049**	**1,179**	**870**	**722**	**281**	**441**
	VI	2,049	1,179	870	722	281	441
Group	**80 Total**	**487**	**481**	**6**	**476**	**470**	**6**
	IV	**22**	**19**	**3**	**22**	**19**	**3**
	V	**463**	**460**	**3**	**454**	**451**	**3**
	IX	**2**	**2**	...	...	...	...
Family	**800 Total**	76	76	...	75	75	...
	V	76	76	...	75	75	...

TABLE B—V

OCCUPATIONAL CLASSIFICATION BY SEX OF PERSONS AT WORK OTHER THAN CULTIVATION—*Contd.*

JABALPUR DISTRICT

Note—For description of categories III to IX, and of division, group and family of N. C. O. please refer to Explanatory Notes and Appendix II.

Division, Group and Family	Category	Total Workers					
		Total			Urban		
		Persons	Males	Females	Persons	Males	Females
1	2	3	4	5	6	7	8
Family	**801 Total**	**187**	**187**	...	**185**	**185**	...
	V	185	185	...	185	185	...
	IX	2	2	...	...	...	...
Family	**802 Total**	**1**	**1**	...	...	...	...
	V	1	1	...	...	...	...
Family	**803 Total**	**96**	**95**	**1**	**90**	**89**	**1**
	V	96	95	1	90	89	1
Family	**804 Total**	**3**	**3**	...	**3**	**3**	...
	IV	1	1	...	1	1	...
	V	2	2	...	2	2	...
Family	**808 Total**	**30**	**25**	**5**	**29**	**24**	**5**
	IV	20	17	3	20	17	3
	V	10	8	2	9	7	2
Family	**809 Total**	**94**	**94**	...	**94**	**94**	...
	IV	1	1	...	1	1	...
	V	93	93	...	93	93	...
Group	**81 Total**	**6,579**	**4,356**	**2,223**	**3,320**	**2,276**	**1044**
	IV	**3,745**	**2,329**	**1,416**	**994**	**597**	**397**
	V	**2,828**	**2,021**	**807**	**2,320**	**1,673**	**647**
	VI	**6**	**6**	...	**6**	**6**	...
Family	**810 Total**	**675**	**414**	**261**	**668**	**407**	**261**
	IV	1	1	...	1	1	...
	V	674	413	261	667	406	261
Family	**811 Total**	**5,381**	**3,471**	**1,910**	**2,169**	**1,434**	**735**
	IV	3,708	2,296	1,412	993	596	397
	V	1,673	1,175	498	1,176	838	338
Family	**812 Total**	**3**	...	**3**	...	...	...
	IV	3	...	3	...	...	...

Division, Group and Family	Category	Total Workers					
		Total			Urban		
		Persons	Males	Females	Persons	Males	Females
1	2	3	4	5	6	7	8
Family	**813 Total**	**13**	**13**	...	**13**	**13**	...
	V	13	13	...	13	13	...
Family	**814 Total**	**66**	**65**	**1**	**33**	**33**	...
	IV	33	32	1	...	...	...
	V	33	33	...	33	33	...
Family	**815 Total**	**403**	**355**	**48**	**403**	**355**	**48**
	V	397	349	48	397	349	48
	VI	6	6	...	6	6	...
Family	**819 Total**	**38**	**38**	...	**34**	**34**	...
	V	38	38	...	34	34	...
Group	**82 Total**	**4,125**	**3,308**	**817**	**3,216**	**2,734**	**482**
	IV	**1,288**	**848**	**440**	**557**	**411**	**146**
	V	**1,722**	**1,524**	**198**	**1,591**	**1,419**	**172**
	VII	**1,115**	**936**	**179**	**1,068**	**904**	**164**
Family	**820 Total**	**894**	**694**	**200**	**708**	**560**	**148**
	IV	238	158	80	139	92	47
	V	656	536	120	569	468	101
Family	**821 Total**	**438**	**252**	**186**	**118**	**103**	**15**
	IV	346	169	177	33	27	6
	V	92	83	9	85	76	9
Family	**822 Total**	**328**	**314**	**14**	**249**	**242**	**7**
	IV	81	75	6	21	20	1
	V	247	239	8	228	222	6
Family	**823 Total**	**3**	**3**	...	**1**	**1**	...
	IV	2	2	...	...	...	...
	V	1	1	...	1	1	...

TABLE B—V

OCCUPATIONAL CLASSIFICATION BY SEX OF PERSONS AT WORK OTHER THAN CULTIVATION—*Contd.*

JABALPUR DISTRICT

Note—For description of categories III to IX, and of division, group and family of N. C. O. please refer to Explanatory Notes and Appendix II.

Division, Group and Family	Category	Total Workers					
		Total			Urban		
		Persons	Males	Females	Persons	Males	Females
1	2	3	4	5	6	7	8
Family	**824 Total**	**1,058**	**920**	**138**	**825**	**740**	**85**
	IV	528	412	116	309	241	68
	V	530	508	22	516	499	17
Family	**825 Total**	**51**	**51**	...	**50**	**50**	...
	IV	8	8	...	8	8	...
	V	43	43	...	42	42	...
Family	**826 Total**	**1**	**1**	...	**1**	**1**	...
	IV	1	1	...	1	1	...
Family	**827 Total**	**100**	**98**	**2**	**100**	**98**	**2**
	IV	5	3	2	5	3	2
	V	19	19	...	19	19	...
	VII	76	76	...	76	76	...
Family	**829 Total**	**1,252**	**975**	**277**	**1,164**	**939**	**225**
	IV	79	20	59	41	19	22
	V	134	95	39	131	92	39
	VII	1,039	860	179	992	828	164
Group	**83 Total**	**155**	**145**	**10**	**152**	**142**	**10**
	IV	**44**	**41**	**3**	**43**	**40**	**3**
	V	**111**	**104**	**7**	**109**	**102**	**7**
Family	**831 Total**	**101**	**99**	**2**	**100**	**98**	**2**
	IV	34	32	2	34	32	2
	V	67	67	...	66	66	...
Family	**832 Total**	**8**	**8**	...	**8**	**8**	...
	V	8	8	...	8	8	...
Family	**834 Total**	**1**	**1**	...	**1**	**1**	...
	V	1	1	...	1	1	...
Family	**839 Total**	**45**	**37**	**8**	**43**	**35**	**8**
	IV	10	9	1	9	8	1
	V	35	28	7	34	27	7
Group	**84 Total**	**30,810**	**19,819**	**10,991**	**9,066**	**5,460**	**3,606**
	IV	**29,842**	**19,074**	**10,768**	**8,346**	**4,921**	**3,425**
	V	**968**	**745**	**223**	**720**	**539**	**181**
Family	**840 Total**	**3**	**1**	**2**	**2**	...	**2**
	V	3	1	2	2	...	2
Family	**842 Total**	**30,806**	**19,817**	**10,989**	**9,063**	**5,459**	**3,604**
	IV	29,842	19,074	10,768	8,346	4,921	3,425
	V	964	743	221	717	538	179
Family	**849 Total**	**1**	**1**	...	**1**	**1**	...
	V	1	1	...	1	1	...
Group	**85 Total**	**6,930**	**4,381**	**2,549**	**2,194**	**1,315**	**879**
	IV	**6,183**	**3,738**	**2,445**	**1,526**	**719**	**807**
	V	**747**	**643**	**104**	**668**	**596**	**72**
Family	**850 Total**	**4,829**	**2,549**	**2,280**	**1,431**	**631**	**800**
	IV	4,697	2,483	2,214	1,322	577	745
	V	132	66	66	109	54	55
Family	**851 Total**	**135**	**135**	...	**135**	**135**	...
	IV	1	1	...	1	1	...
	V	134	134	...	134	134	...
Family	**852 Total**	**2**	**2**	...	**2**	**2**	...
	IV	2	2	...	2	2	...
Family	**853 Total**	**1,115**	**1,041**	**74**	**64**	**60**	**4**
	IV	1,056	983	73	6	3	3
	V	59	58	1	58	57	1

TABLE B—V

OCCUPATIONAL CLASSIFICATION BY SEX OF PERSONS AT WORK OTHER THAN CULTIVATION—*Contd.*

JABALPUR DISTRICT

Note—For description of categories III to IX, and of division, group and family of N. C. O. please refer to Explanatory Notes and Appendix II.

Division, Group and Family	Category	Total Workers					
		Total			Urban		
		Persons	Males	Females	Persons	Males	Females
1	2	3	4	5	6	7	8
Family	**855 Total**	**104**	**101**	**3**	**102**	**99**	**3**
	IV	7	6	1	7	6	1
	V	97	95	2	95	93	2
Family	**856 Total**	**11**	**6**	**5**	**11**	**6**	**5**
	IV	9	6	3	9	6	3
	V	2	...	2	2	...	2
Family	**859 Total**	**734**	**547**	**187**	**449**	**382**	**67**
	IV	411	257	154	179	124	55
	V	323	290	33	270	258	12
Group	**86 Total**	**955**	**824**	**131**	**942**	**811**	**131**
	IV	**26**	**12**	**14**	**26**	**12**	**14**
	V	**537**	**434**	**103**	**531**	**428**	**103**
	VI	**1**	**1**	...	...	...	...
	VII	**140**	**132**	**8**	**134**	**126**	**8**
	VIII	**140**	**136**	**4**	**140**	**136**	**4**
	IX	**111**	**109**	**2**	**111**	**109**	**2**
Family	**860 Total**	**544**	**523**	**21**	**531**	**510**	**21**
	IV	3	2	1	3	2	1
	V	230	224	6	224	218	6
	VI	1	1	...	...	...	...
	VII	140	132	8	134	126	8
	VIII	107	103	4	107	103	4
	IX	63	61	2	63	61	2
Family	**861 Total**	**411**	**301**	**110**	**411**	**301**	**110**
	IV	23	10	13	23	10	13
	V	307	210	97	307	210	97
	VIII	33	33	...	33	33	...
	IX	48	48	...	48	48	...
Group	**87 Total**	**2,259**	**2,258**	**1**	**2,116**	**2,115**	**1**
	III	**65**	**65**	...	**64**	**64**	...
	V	**1,671**	**1,671**	...	**1,589**	**1,589**	...
	VI	**99**	**99**	...	**53**	**53**	...
	VIII	**371**	**370**	**1**	**359**	**358**	**1**
	IX	**53**	**53**	...	**51**	**51**	...
Family	**870 Total**	**505**	**505**	...	**454**	**454**	...
	III	54	54	...	54	54	...
	V	412	412	...	368	368	...
	VIII	39	39	...	32	32	...
Family	**871 Total**	**867**	**867**	...	**861**	**861**	...
	III	1	1	...	1	1	...
	V	807	807	...	801	801	...
	VIII	59	59	...	59	59	...
Family	**873 Total**	**22**	**22**	...	**22**	**22**	...
	V	16	16	...	16	16	...
	VIII	6	6	...	6	6	...
Family	**874 Total**	**68**	**68**	...	**50**	**50**	...
	VI	68	68	...	50	50	...
Family	**875 Total**	**7**	**7**	...	**7**	**7**	...
	V	2	2	...	2	2	...
	VI	3	3	...	3	3	...
	VIII	2	2	...	2	2	...
Family	**876 Total**	**729**	**728**	**1**	**663**	**662**	**1**
	III	10	10	...	9	9	...
	V	425	425	...	394	394	...
	VI	28	28	...	...	...	...
	VIII	264	263	1	260	259	1
	IX	2	2	...	...	...	...
Family	**879 Total**	**61**	**61**	...	**59**	**59**	...
	V	9	9	...	8	8	...
	VIII	1	1	...	...	...	...
	IX	51	51	...	51	51	...
Group	**89 Total**	**43,538**	**29,234**	**14,304**	**24,508**	**18,718**	**5,790**
	III	**163**	**67**	**96**	**100**	**36**	**64**
	V	**8,702**	**7,507**	**1,195**	**6,205**	**5,712**	**493**
	VI	**3,231**	**2,178**	**1,053**	**2,622**	**1,747**	**875**
	VII	**1,724**	**1,505**	**219**	**1,723**	**1,505**	**218**
	VIII	**3,521**	**3,414**	**107**	**3,092**	**2,985**	**107**
	IX	**26,197**	**14,563**	**11,634**	**10,766**	**6,733**	**4,033**

TABLE B—V

OCCUPATIONAL CLASSIFICATION BY SEX OF PERSONS AT WORK OTHER THAN CULTIVATION—*Contd.*

JABALPUR DISTRICT

Note—For description of categories III to IX, and of division, group and family of N. C. O. please refer to Explanatory Notes and Appendix II.

Division, Group and Family	Category	Total Workers					
		Total			Urban		
		Persons	Males	Females	Persons	Males	Females
1	2	3	4	5	6	7	8
Family	**890 Total**	**5,327**	**4,972**	**355**	**5,223**	**4,868**	**355**
	III	13	9	4	12	8	4
	V	2,401	2,206	195	2,324	2,129	195
	VI	199	134	65	196	131	65
	VII	638	591	47	638	591	47
	VIII	1,723	1,699	24	1,705	1,681	24
	IX	353	333	20	348	328	20
Family	**899 Total**	**38,211**	**24,262**	**13,949**	**19,285**	**13,850**	**5,435**
	III	150	58	92	88	28	60
	V	6,301	5,301	1,000	3,881	3,583	298
	VI	3,032	2,044	988	2,426	1,616	810
	VII	1,086	914	172	1,085	914	171
	VIII	1,798	1,715	83	1,387	1,304	83
	IX	25,844	14,230	11,614	10,418	6,405	4,013
Division	**9 Total**	**19,141**	**14,931**	**4,210**	**15,414**	**12,025**	**3,389**
	III	**65**	**60**	**5**	**60**	**55**	**5**
	V	**1,424**	**1,316**	**108**	**1,300**	**1,201**	**99**
	VI	**198**	**188**	**10**	**166**	**157**	**9**
	VII	**353**	**348**	**5**	**353**	**348**	**5**
	VIII	**794**	**759**	**35**	**717**	**682**	**35**
	IX	**16,307**	**12,260**	**4,047**	**12,818**	**9,582**	**3,236**
Group	**90 Total**	**6,272**	**6,228**	**44**	**5,283**	**5,243**	**40**
	III	**52**	**51**	**1**	**47**	**46**	**1**
	V	**846**	**844**	**2**	**764**	**762**	**2**
	VI	**151**	**150**	**1**	**128**	**127**	**1**
	VII	**353**	**348**	**5**	**353**	**348**	**5**
	VIII	**340**	**336**	**4**	**292**	**288**	**4**
	IX	**4,530**	**4,499**	**31**	**3,699**	**3,672**	**27**
Family	**900 Total**	**110**	**110**	...	**110**	**110**	...
	IX	110	110	...	110	110	...
Family	**901 Total**	**3,043**	**3,027**	**16**	**2,913**	**2,897**	**16**
	IX	3,043	3,027	16	2,913	2,897	16
Family	**902 Total**	**28**	**28**	...	**28**	**28**	...
	IX	28	28	...	28	28	...
Family	**903 Total**	**3,017**	**2,989**	**28**	**2,232**	**2,208**	**24**
	III	52	51	1	47	46	1
	V	844	842	2	764	762	2
	VI	151	150	1	128	127	1
	VII	353	348	5	353	348	5
	VIII	794	759	35	717	682	35
	IX	1,277	1,262	15	648	637	11
Family	**909 Total**	**74**	**74**	...	...	...	...
	V	2	2	...	...	...	...
	IX	72	72	...	...	...	...
Group	**91 Total**	**3,671**	**2,078**	**1,593**	**2,992**	**1,591**	**1,401**
	V	**1**	...	**1**	...	...	...
	VI	**7**	**7**	...	**4**	**4**	...
	IX	**3,663**	**2,071**	**1,592**	**2,988**	**1,587**	**1,401**
Family	**910 Total**	**4**	**3**	**1**	**4**	**3**	**1**
	IX	4	3	1	4	3	1
Family	**911 Total**	**1,156**	**823**	**333**	**1,091**	**774**	**317**
	V	1	...	1	...	...	...
	VI	7	7	...	4	4	...
	IX	1,148	816	332	1,087	770	317
Family	**912 Total**	**2,217**	**1,216**	**1,001**	**1,627**	**789**	**838**
	IX	2,217	1,216	1,001	1,627	789	838
Family	**913 Total**	**247**	**2**	**245**	**247**	**2**	**245**
	IX	247	2	245	247	2	245
Family	**919 Total**	**47**	**34**	**13**	**23**	**23**	...
	IX	47	34	13	23	23	...
Group	**92 Total**	**315**	**312**	**3**	**313**	**310**	**3**
	IX	**315**	**312**	**3**	**313**	**310**	**3**
Family	**920 Total**	**315**	**312**	**3**	**313**	**310**	3
	IX	315	312	3	313	310	3
Group	**93 Total**	**4,997**	**3,038**	**1,959**	**4,150**	**2,570**	**1,580**
	III	**13**	**9**	**4**	**13**	**9**	**4**
	V	**553**	**448**	**105**	**512**	**415**	**97**
	VI	**40**	**31**	**9**	**34**	**26**	**8**
	VIII	**454**	**423**	**31**	**425**	**394**	**31**
	IX	**3,937**	**2,127**	**1,810**	**3,166**	**1,726**	**1,440**

TABLE B—V

OCCUPATIONAL CLASSIFICATION BY SEX OF PERSONS AT WORK OTHER THAN CULTIVATION—*Contd.*

JABALPUR DISTRICT

Note:—For description of categories III to IX, and of division, group and family of N. C. O. please refer to explanatory note to tables.

Division, Group and Family	Category	Total Workers					
		Total			Urban		
		Persons	Males	Females	Persons	Males	Females
1	2	3	4	5	6	7	8
Family	**930 Total**	**47**	**47**	...	**47**	**47**	...
	VI	1	1	...	1	1	...
	VIII	44	44	...	44	44	...
	IX	2	2	...	2	2	...
Family	**931 Total**	**4,950**	**2,991**	**1,959**	**4,163**	**2,523**	**1,580**
	III	13	9	4	13	9	4
	V	553	448	105	512	415	97
	VI	39	30	9	33	25	8
	VIII	410	379	31	381	350	31
	IX	3,935	2,125	1,810	3,164	1,724	1,440
Group	**94 Total**	**2,044**	**2,044**	...	**1,353**	**1,353**	...
	IX	**2,044**	**2,044**	...	**1,353**	**1,353**	...
Family	**940 Total**	**2,044**	**2,044**	...	**1,353**	**1,353**	...
	IX	2,044	2,044	...	1,353	1,353	...
Group	**95 Total**	**1,593**	**1,004**	**589**	**1,143**	**799**	**344**
	IX	**1,593**	**1,004**	**589**	**1,143**	**799**	**344**
Family	**950 Total**	**1,560**	**987**	**573**	**1,110**	**782**	**328**
	IX	1,560	987	573	1,110	782	328
Family	**951 Total**	**33**	**17**	**16**	**33**	**17**	**16**
	IX	33	17	16	33	17	16
Group	**96 Total**	**5**	**5**	...	**5**	**5**	...
	IX	**5**	**5**	...	**5**	**5**	...
Family	**960 Total**	**5**	**5**	...	**5**	**5**	...
	IX	5	5	...	5	5	...
Group	**97 Total**	**91**	**91**	...	**91**	**91**	...
	V	**24**	**24**	...	**24**	**24**	...
	IX	**67**	**67**	...	**67**	**67**	...
Family	**979 Total**	**91**	**91**	...	**91**	**91**	...
	V	24	24	...	24	24	...
	IX	67	67	...	67	67	...

Division, Group and Family	Category	Total Workers					
		Total			Urban		
		Persons	Males	Females	Persons	Males	Females
1	2	3	4	5	6	7	8
Group	**99 Total**	**153**	**131**	**22**	**84**	**63**	**21**
	IX	**153**	**131**	**22**	**84**	**63**	**21**
Family	**990 Total**	**1**	**1**	...	**1**	**1**	...
	IX	1	1	...	1	1	...
Family	**999 Total**	**152**	**130**	**22**	**83**	**62**	**21**
	IX	152	130	22	83	62	21
Division X	**Total**	**420**	**407**	**13**	**312**	**299**	**13**
	III	**32**	**29**	**3**	**32**	**29**	**3**
	IV	**7**	**6**	**1**	**5**	**4**	**1**
	V	**163**	**163**	...	**83**	**83**	...
	VI	**17**	**15**	**2**	**17**	**15**	**2**
	VII	**74**	**67**	**7**	**74**	**67**	**7**
	VIII	**6**	**6**	...	**6**	**6**	...
	IX	**121**	**121**	...	**95**	**95**	...
Group X8	**Total**	**414**	**401**	**13**	**306**	**293**	**13**
	III	**32**	**29**	**3**	**32**	**29**	**3**
	IV	**7**	**6**	**1**	**5**	**4**	**1**
	V	**163**	**163**	...	**83**	**83**	...
	VI	**17**	**15**	**2**	**17**	**15**	**2**
	VII	**74**	**67**	**7**	**74**	**67**	**7**
	IX	**121**	**121**	...	**95**	**95**	...
Family X80	**Total**	**414**	**401**	**13**	**306**	**293**	**13**
	III	32	29	3	32	29	3
	IV	7	6	1	5	4	1
	V	163	163	...	83	83	...
	VI	17	15	2	17	15	2
	VII	74	67	7	74	67	7
	IX	121	121	...	95	95	...
Group X9	**Total**	**6**	**6**	...	**6**	**6**	...
	VIII	**6**	**6**	...	**6**	**6**	...
Family X90	**Total**	**6**	**6**	...	**6**	**6**	...
	VIII	6	6	...	6	6	...

TABLE B-V

OCCUPATIONAL CLASSIFICATION BY SEX OF PERSONS AT WORK OTHER THAN CULTIVATION

(Figures for Divisions only are given)

Division	Category	Persons	Males	Females
1	2	3	4	5
	1 Murwara Thasil (Rural)			
ALL DIVISIONS	**Total**	**20,163**	**14,486**	**5,677**
	III	**4,105**	**2,775**	**1,330**
	IV	**4,036**	**2,987**	**1,049**
	V	**3,161**	**2,447**	**714**
	VI	**1,286**	**939**	**347**
	VII	**1,360**	**1,038**	**322**
	VIII	**995**	**995**	...
	IX	**5,220**	**3,305**	**1,915**
Division 0	**Total**	**764**	**744**	**20**
	IV	2	2	...
	V	26	24	2
	VI	23	23	...
	VIII	6	6	...
	IX	707	689	18
Division 1	**Total**	**497**	**494**	**3**
	III	41	41	...
	IV	1	1	...
	V	55	55	...
	VI	14	14	...
	VII	4	4	...
	VIII	4	4	...
	IX	378	375	3
Division 2	**Total**	**279**	**277**	**2**
	III	25	25	...
	V	101	101	...
	VI	36	36	...
	VII	8	8	...
	VIII	21	21	...
	IX	88	86	2
Division 3	**Total**	**1,320**	**1,002**	**318**
	III	15	15	...
	V	4	2	2
	VII	1,285	984	301
	IX	16	1	15
Division 4	**Total**	**1,638**	**1,395**	**243**
	III	1,536	1,300	236
	IV	34	34	...
	V	9	8	1
	VII	15	10	5
	IX	44	43	1
Division 5	**Total**	**2,787**	**1,723**	**1,064**
	III	2,409	1,347	1,062
	V	377	375	2
	VI	1	1	...
Division 6	**Total**	**701**	**701**	...
	III	8	8	...
	V	43	43	...
	VI	133	133	...
	VIII	512	512	...
	IX	5	5	...
Division 7-8	**Total**	**11,445**	**7,539**	**3,906**
	III	71	39	32
	IV	3,997	2,948	1,049
	V	2,358	1,660	698
	VI	1,053	707	346
	VII	48	32	16
	VIII	401	401	...
	IX	3,517	1,752	1,765
Division 9	**Total**	**635**	**514**	**121**
	V	108	99	9
	VI	26	25	1
	VIII	51	51	...
	IX	450	339	111
Division 'X'	**Total**	**97**	**97**	...
	IV	2	2	...
	V	80	80	...
	IX	15	15	...
	2 Sihora Tahsil (Rural)			
ALL DIVISIONS	**Total**	**32,594**	**21,611**	**10,983**
	III	**1,386**	**1,020**	**366**
	IV	**21,565**	**14,408**	**7,157**
	V	**172**	**155**	**17**
	VI	**546**	**368**	**178**
	VII	**1,175**	**914**	**261**
	VIII	**222**	**222**	...
	IX	**7,528**	**4,524**	**3,004**
Division 0	**Total**	**873**	**815**	**58**
	VI	20	20	...
	IX	853	795	58
Division 1	**Total**	**491**	**485**	**6**
	III	13	13	...
	VI	4	4	...
	VII	9	9	...
	IX	465	459	6
Division 2	**Total**	**257**	**246**	**11**
	V	45	45	...
	VI	12	12	...
	VII	2	2	...
	VIII	8	8	...
	IX	190	179	11
Division 3	**Total**	**1,139**	**878**	**261**
	VII	1,139	878	261
Division 4	**Total**	**1,394**	**1,015**	**379**
	III	1,372	1,007	365
	V	15	1	14
	VII	5	5	...
	IX	2	2	...
Division 5	**Total**	**1**	...	**1**
	III	1	...	1
Division 6	**Total**	**215**	**215**	...
	VI	41	41	...
	VIII	173	173	...
	IX	1	1	...
Division 7-8	**Total**	**27,672**	**17,578**	**10,094**
	IV	21,565	14,408	7,157
	V	112	109	3
	VI	463	285	178
	VII	20	20	...
	VIII	32	32	...
	IX	5,480	2,724	2,756
Division 9	**Total**	**552**	**379**	**173**
	VI	6	6	...
	VIII	9	9	...
	IX	537	364	173

TABLE B-V

OCCUPATIONAL CLASSIFICATION BY SEX OF PERSONS AT WORK OTHER THAN CULTIVATION—*Contd.*

(Figures for Divisions only are given)

Division	Category	Persons	Males	Females
1	2	3	4	5
	3 Patan Tahsil (Rural)			
ALL DIVISIONS	**Total**	**12,863**	**8,535**	**4,328**
	III	**774**	**551**	**223**
	IV	**4,284**	**3,024**	**1,260**
	V	**190**	**134**	**56**
	VI	**250**	**202**	**48**
	VII	**1,168**	**820**	**348**
	VIII	**170**	**170**	**...**
	IX	**6,027**	**3,634**	**2,393**
Division 0	**Total**	**445**	**379**	**66**
	VI	6	6	...
	IX	439	373	66
Division 1	**Total**	**151**	**147**	**4**
	III	1	1	...
	VII	1	1	...
	VIII	1	1	...
	IX	148	144	4
Division 2	**Total**	**141**	**137**	**4**
	VI	8	8	...
	VIII	3	3	...
	IX	130	126	4
Division 3	**Total**	**1,167**	**819**	**348**
	VII	1,167	819	348
Division 4	**Total**	**674**	**487**	**187**
	III	673	486	187
	IV	1	1	...
Division 5	**Total**	**100**	**64**	**36**
	III	100	64	36
Division 6	**Total**	**158**	**158**	**...**
	VI	1	1	...
	VIII	157	157	...
Division 7-8	**Total**	**8,520**	**5,177**	**3,343**
	IV	4,283	3,023	1,260
	V	190	134	56
	VI	235	187	48
	VIII	5	5	...
	IX	3,807	1,828	1,979
Division 9	**Total**	**1,504**	**1,164**	**340**
	VIII	4	4	...
	IX	1,500	1,160	340
Division 'X'	**Tota**	**3**	**3**	**...**
	IX	3	3	...

Division	Category	Persons	Males	Females
1	2	3	4	5
	4 Jabalpur Tahsil Rural			
ALL DIVISIONS	**Total**	**14,675**	**11,255**	**3,420**
	III	**1,306**	**1,101**	**205**
	IV	**5,250**	**3,901**	**1,349**
	V	**1,517**	**1,283**	**234**
	VI	**389**	**354**	**35**
	VII	**1,210**	**951**	**259**
	VIII	**394**	**394**	**...**
	IX	**4,609**	**3,271**	**1,338**
Division 0	**Total**	**527**	**487**	**40**
	V	1	1	...
	IX	526	486	40
Division 1	**Total**	**221**	**218**	**3**
	III	3	3	...
	V	4	4	...
	VII	2	2	...
	IX	212	209	3
Division 2	**Total**	**276**	**271**	**5**
	III	12	12	...
	V	52	52	...
	VIII	11	11	...
	IX	201	196	5
Division 3	**Total**	**1,208**	**949**	**259**
	VII	1,208	949	259
Division 4	**Total**	**1,215**	**1,040**	**175**
	III	1,215	1,040	175
Division 5	**Total**	**67**	**37**	**30**
	III	67	37	30
Division 6	**Total**	**332**	**332**	**...**
	VIII	332	332	...
Division 7-8	**Total**	**9,785**	**7,064**	**2,721**
	III	4	4	...
	IV	5,250	3,901	1,349
	V	1,444	1,210	234
	VI	389	354	35
	VIII	38	38	...
	IX	2,660	1,557	1,103
Division 9	**Total**	**1,036**	**849**	**187**
	III	5	5	...
	V	16	16	...
	VIII	13	13	...
	IX	1,002	815	187
Division 'X'	**Total**	**8**	**8**	**...**
	IX	8	8	...

TABLE B–V

OCCUPATIONAL CLASSIFICATION BY SEX OF PERSONS AT WORK OTHER THAN CULTIVATION—*Contd.*

JABALPUR TOWN-GROUP

Division, Group & Family		Category	Persons	Males	Females
1		2	3	4	5
ALL DIVISIONS		**Total**	**118,647**	**1,03,336**	**15,311**
		III	**2,193**	**1,786**	**407**
		IV	**12,470**	**8,142**	**4,328**
		V	**28,077**	**26,705**	**1,372**
		VI	**6,217**	**5,048**	**1,169**
		VII	**15,026**	**13,587**	**1,439**
		VIII	**14,296**	**14,122**	**174**
		IX	**40,368**	**33,946**	**6,422**
Division	**0**	**Total**	**6,805**	**5,262**	**1,543**
		III	**33**	**33**	...
		IV	**15**	**9**	**6**
		V	**382**	**363**	**19**
		VI	**362**	**362**	...
		VII	**40**	**40**	...
		VIII	**242**	**232**	**10**
		IX	**5,731**	**4,223**	**1,508**
Group	**00**	**Total**	**509**	**509**	...
		III	**3**	**3**	...
		V	**70**	**70**	...
		VI	**270**	**270**	...
		VIII	**92**	**92**	...
		IX	**74**	**74**	...
Family	001	Total	250	250	...
		V	6	6	...
		VI	244	244	...
	002	Total	81	81	...
		III	2	2	...
		V	45	45	...
		VI	8	8	...
		VIII	26	26	...
	003	Total	42	42	...
		V	8	8	...
		VI	8	8	...
		VIII	26	26	...
	004	Total	2	2	...
		V	2	2	...
	005	Total	1	1	...
		V	1	1	...
	007	Total	80	80	...
		III	1	1	...
		VI	5	5	...
		IX	74	74	...
	009	Total	53	53	...
		V	8	8	...
		VI	5	5	...
		VIII	40	40	...
Group	**01**	**Total**	**19**	**14**	**5**
		IV	**3**	**3**	...
		V	**15**	**10**	**5**
		VI	**1**	**1**	...
Family	010	Total	9	9	...
		V	9	9	...
Family	011	Total	8	3	5
		IV	3	3	...
		V	5	...	5
	019	Total	2	2	...
		V	1	1	...
		VI	1	1	...
Group	**02**	**Total**	**35**	**35**	...
		III	**16**	**16**	...
		IX	**19**	**19**	...
Family	020	Total	3	3	...
		III	3	3	...
	021	Total	16	16	...
		IX	16	16	...
	023	Total	13	13	...
		III	13	13	...
	029	Total	3	3	...
		IX	3	3	...
Group	**03**	**Total**	**440**	**405**	**35**
		VIII	**9**	**8**	**1**
		IX	**431**	**397**	**34**
Family	030	Total	252	220	32
		VIII	8	7	1
		IX	244	213	31
	031	Total	84	84	...
		VIII	1	1	...
		IX	83	83	...
	032	Total	48	48	...
		IX	48	48	...
	033	Total	33	33	...
		IX	33	33	...
	035	Total	17	14	3
		IX	17	14	3
	039	Total	6	6	...
		IX	6	6	...
Group	**04**	**Total**	**642**	**293**	**349**
		IV	**5**	**2**	**3**
		VIII	**31**	**22**	**9**
		IX	**606**	**269**	**337**
Family	040	Total	252	8	244
		VIII	9	...	9
		IX	243	8	235
	041	Total	76	...	76
		IX	76	...	76
	042	Total	47	31	16
		VIII	5	5	...
		IX	42	26	16
	043	Total	156	152	4
		VIII	9	9	...
		IX	147	143	4
	044	Total	9	9	...
		IX	9	9	...

TABLE B-V

OCCUPATIONAL CLASSIFICATION BY SEX OF PERSONS AT WORK OTHER THAN CULTIVATION—*Contd.*

JABALPUR TOWN-GROUP—*Contd.*

Division, Group & Family		Category	Persons	Males	Females
1		2	3	4	5
Family	045	Total	1	...	1
		IX	1	...	1
	046	Total	74	72	2
		VIII	4	4	...
		IX	70	68	2
	047	Total	7	4	3
		IV	5	2	3
		IX	2	2	...
	049	Total	20	17	3
		VIII	4	4	...
		IX	16	13	3
Group	**05**	**Total**	**3,323**	**2,221**	**1,102**
		IX	**3,323**	**2,221**	**1,102**
Family	050	Total	483	389	94
		IX	483	389	94
	051	Total	700	531	169
		IX	700	531	169
	052	Total	1,936	1,098	838
		IX	1,936	1,098	838
	053	Total	52	52	...
		IX	52	52	...
	059	Total	152	151	1
		IX	152	151	1
Group	**06**	**Total**	**295**	**295**	...
		IX	**295**	**295**	...
Family	060	Total	15	15	...
		IX	15	15	...
	061	Total	256	256	...
		IX	256	256	...
	062	Total	5	5	...
		IX	5	5	...
	069	Total	19	19	...
		IX	19	19	...
Group	**07**	**Total**	**473**	**455**	**18**
		III	**9**	**9**	...
		V	**112**	**107**	**5**
		VI	**19**	**19**	...
		VII	**40**	**40**	...
		VIII	**110**	**110**	...
		IX	**183**	**170**	**13**
Family	070	Total	2	2	...
		VII	2	2	...
	071	Total	351	334	17
		III	9	9	...
		V	85	80	5
		VI	19	19	...
		VII	37	37	...
		VIII	39	39	...
		IX	162	150	12
Family	072	Total	2	2	...
		VII	1	1	...
		IX	1	1	...
	075	Total	19	19	...
		V	16	16	...
		VIII	3	3	...
	076	Total	32	31	1
		V	11	11	...
		VIII	6	6	...
		IX	15	14	1
	078	Total	3	3	...
		IX	3	3	...
	079	Total	64	64	...
		VIII	62	62	...
		IX	2	2	...
Group	**08**	**Total**	**255**	**235**	**20**
		IV	**7**	**4**	**3**
		V	**16**	**16**	...
		IX	**232**	**215**	**17**
Family	080	Total	14	14	...
		IX	14	14	...
	081	Total	5	5	...
		IX	5	5	...
	082	Total	8	8	...
		IX	8	8	...
	083	Total	4	4	...
		IX	4	4	...
	084	Total	23	20	3
		IV	7	4	3
		V	16	16	...
	085	Total	1	1	...
		IX	1	1	...
	086	Total	169	168	1
		IX	169	168	1
	087	Total	11	11	...
		IX	11	11	...
	089	Total	20	4	16
		IX	20	4	16
Group	**09**	**Total**	**390**	**380**	**10**
		III	**5**	**5**	...
		V	**167**	**158**	**9**
		VI	**72**	**72**	...
		IX	**146**	**145**	**1**
Family	090	Total	225	224	1
		III	5	5	...
		V	112	112	...
		VI	63	63	...
		IX	45	44	1

TABLE B–V

OCCUPATIONAL CLASSIFICATION BY SEX OF PERSONS AT WORK OTHER THAN CULTIVATION—*Contd.*

JABALPUR TOWN-GROUP—*Contd.*

Division, Group & Family		Category	Persons	Males	Females
1		2	3	4	5
Family	091	Total	90	90	...
		V	10	10	...
		IX	80	80	...
	099	Total	75	66	9
		V	45	36	9
		VI	9	9	...
		IX	21	21	...
Group	**'OX'**	**Total**	**424**	**420**	**4**
		V	**2**	**2**	...
		IX	**422**	**418**	**4**
Family	'OX0'	Total	39	37	2
		IX	39	37	2
	'OX1'	Total	287	285	2
		IX	287	285	2
	'OX2'	Total	40	40	...
		IX	40	40	...
	'OX3'	Total	56	56	...
		IX	56	56	...
	'OX9'	Total	2	2	...
		V	2	2	...
Division	**1**	**Total**	**13,330**	**13,252**	**78**
		III	**95**	**95**	...
		IV	**23**	**21**	**2**
		V	**552**	**548**	**4**
		VI	**342**	**340**	**2**
		VII	**277**	**275**	**2**
		VIII	**223**	**221**	**2**
		IX	**11,818**	**11,752**	**66**
Group	**10**	**Total**	**11,553**	**11,516**	**37**
		IX	**11,553**	**11,516**	**37**
Family	100	Total	11,363	11,348	15
		IX	11,363	11,348	15
	101	Total	96	78	18
		IX	96	78	18
	102	Total	41	40	1
		IX	41	40	1
	103	Total	1	1	...
		IX	1	1	...
	104	Total	52	49	3
		IX	52	49	3
Group	**11**	**Total**	**55**	**53**	**2**
		VII	**55**	**53**	**2**
Family	110	Total	26	24	2
		VII	26	24	2
	111	Total	29	29	...
		VII	29	29	...
Group	**12**	**Total**	**222**	**222**	...
		VII	**222**	**222**	...
Family	120	Total	39	39	...
		VII	39	39	...
Family	121	Total	32	32	...
		VII	32	32	...
	129	Total	151	151	...
		VII	151	151	...
Group	**13**	**Total**	**1,500**	**1,461**	**39**
		III	**95**	**95**	...
		IV	**23**	**21**	**2**
		V	**552**	**548**	**4**
		VI	**342**	**340**	**2**
		VIII	**223**	**221**	**2**
		IX	**265**	**236**	**29**
Family	130	Total	36	36	...
		III	36	36	...
	131	Total	322	322	...
		VI	322	322	...
	132	Total	8	8	...
		IX	8	8	...
	133	Total	554	548	6
		IV	23	21	2
		V	531	527	4
	134	Total	223	221	2
		VIII	223	221	2
	135	Total	212	183	29
		IX	212	183	29
	136	Total	21	21	...
		IX	21	21	...
	139	Total	124	122	2
		III	59	59	...
		V	21	21	...
		VI	20	18	2
		IX	24	24	...
Division	**2**	**Total**	**12,139**	**11,891**	**248**
		III	**167**	**165**	**2**
		IV	**13**	**13**	...
		V	**3,400**	**3,380**	**20**
		VI	**658**	**649**	**9**
		VII	**1,177**	**1,171**	**6**
		VIII	**2,453**	**2,433**	**20**
		IX	**4,271**	**4,080**	**191**
Group	**20**	**Total**	**1,291**	**1,287**	**4**
		III	**15**	**15**	...
		IV	**1**	**1**	...
		V	**293**	**293**	...
		VI	**49**	**49**	...
		VII	**558**	**558**	...
		VIII	**127**	**126**	**1**
		IX	**248**	**245**	**3**

TABLE B-V

OCCUPATIONAL CLASSIFICATION BY SEX OF PERSONS AT WORK OTHER THAN CULTIVATION—*Contd.*

JABALPUR TOWN-GROUP—*Contd.*

Division, Group & Family		Category	Persons	Males	Females
1		2	3	4	5
Family	200	Total	1,156	11,52	4
		III	15	15	...
		IV	1	1	...
		V	272	272	...
		VI	45	45	...
		VII	495	495	...
		VIII	94	93	1
		IX	234	231	3
	201	Total	118	118	...
		V	21	21	...
		VI	4	4	...
		VII	63	63	...
		VIII	16	16	...
		IX	14	14	...
	202	Total	17	17	...
		VIII	17	17	...
Group	**21**	**Total**	**346**	**290**	**56**
		III	**4**	**4**	...
		V	**39**	**32**	**7**
		VI	**19**	**16**	**3**
		VII	**33**	**29**	**4**
		VIII	**29**	**27**	**2**
		IX	**222**	**182**	**40**
Family	210	Total	195	182	13
		III	1	1	...
		V	14	11	3
		VI	3	3	...
		VII	12	10	2
		VIII	3	3	...
		IX	162	154	8
	211	Total	151	108	43
		III	3	3	...
		V	25	21	4
		VI	16	13	3
		VII	21	19	2
		VIII	26	24	2
		IX	60	28	32
Group	**22**	**Total**	**28**	**28**	...
		V	**1**	**1**	...
		VII	**2**	**2**	...
		VIII	**23**	**23**	...
		IX	**2**	**2**	...
Family	220	Total	1	1	...
		IX	1	1	...
	221	Total	24	24	...
		V	1	1	...
		VIII	23	23	...
	229	Total	3	3	...
		VII	2	2	...
		IX	1	1	...
Group	**28**	**Total**	**8,309**	**8,203**	**106**
		III	**100**	**98**	**2**
		IV	**12**	**12**	...
		V	**2,760**	**2,750**	**10**
		VI	**465**	**459**	**6**
		VII	**452**	**450**	**2**
		VII	**1,945**	**1,928**	**17**
		IX	**2,575**	**2,506**	**69**
Family	280	Total	5,708	5,616	92
		III	83	81	2
		V	1,722	1,715	7
		VI	300	295	5
		VII	249	247	2
		VIII	1,557	1,540	17
		IX	1,797	1,738	59
	289	Total	2,601	2,587	14
		III	17	17	...
		IV	12	12	...
		V	1,038	1,035	3
		VI	165	164	1
		VII	203	203	...
		VIII	388	388	...
		IX	778	768	10
Group	**29**	**Total**	**2,165**	**2,083**	**82**
		III	**48**	**48**	...
		V	**307**	**304**	**3**
		VI	**125**	**125**	...
		VII	**132**	**132**	...
		VIII	**329**	**329**	...
		IX	**1,224**	**1,145**	**79**
Family	290	Total	2,165	2,083	82
		III	48	48	...
		V	307	304	3
		VI	125	125	...
		VII	132	132	...
		VIII	329	329	...
		IX	1,224	1,145	79
Division	**3**	**Total**	**11,338**	**10,157**	**1,181**
		V	**256**	**242**	**14**
		VII	**11,043**	**9,877**	**1,166**
		VIII	**39**	**38**	**1**
Group	**30**	**Total**	**7,326**	**6,636**	**690**
		VII	**7,326**	**6,636**	**690**
Family	300	Total	197	194	3
		VII	197	194	3
	301	Total	7,129	6,442	687
		VII	7,129	6,442	687
Group	**31**	**Total**	**356**	**346**	**10**
		VII	**317**	**308**	**9**
		VIII	**39**	**38**	**1**
Family	310	Total	43	36	7
		VII	43	36	7
	311	Total	9	9	...
		VII	9	9	...
	312	Total	1	1	...
		VII	1	1	...
	313	Total	3	3	...
		VII	3	3	...
	319	Total	300	297	3
		VII	261	259	8
		VIII	39	38	1

TABLE B-V

OCCUPATIONAL CLASSIFICATION BY SEX OF PERSONS AT WORK OTHER THAN CULTIVATION—*Contd.*

JABALPUR TOWN-GROUP—*Contd.*

Division, Group & Family		Category	Persons	Males	Females
1		2	3	4	5
Group	**32**	**Total**	**319**	**305**	**14**
		V	**256**	**242**	**14**
		VII	**63**	**63**	...
Family	320	Total	13	13	...
		VII	13	13	...
	321	Total	106	92	14
		V	69	55	14
		VII	37	37	...
	329	Total	200	200	...
		V	187	187	...
		VII	13	13	...
Group	**33**	**Total**	**3,257**	**2,796**	**461**
		VII	**3,257**	**2,796**	**461**
Family	330	Total	1,142	1,142	...
		VII	1,142	1,142	...
	331	Total	2,098	1,638	460
		VII	2,098	1,638	460
	339	Total	17	16	1
		VII	17	16	1
Group	**34**	**Total**	**80**	**74**	**6**
		VII	**80**	**74**	**6**
Family	340	Total	74	69	5
		VII	74	69	5
	341	Total	6	5	1
		VII	6	5	1
Division	**4**	**Total**	**2,191**	**1,715**	**476**
		III	**1,496**	**1,166**	**330**
		IV	**286**	**223**	**63**
		V	**131**	**71**	**60**
		VI	**6**	**6**	...
		VIII	**30**	**29**	**1**
		IX	**242**	**220**	**22**
Group	**40**	**Total**	**718**	**555**	**163**
		III	**520**	**408**	**112**
		IV	**198**	**147**	**51**
Family	402	Total	17	17	...
		III	17	17	...
	403	Total	283	281	2
		III	283	281	2
	404	Total	414	253	161
		III	216	106	110
		IV	198	147	51
	409	Total	4	4	...
		III	4	4	...
Group	**41**	**Total**	**1,038**	**877**	**161**
		III	**541**	**475**	**66**
		IV	**88**	**76**	**12**
		V	**131**	**71**	**60**
		VI	**6**	**6**	...
		VII	**30**	**29**	**1**
		IX	**242**	**220**	**22**
Family	410	Total	12	12	...
		III	12	12	...
	411	Total	343	281	62
		III	277	227	50
		IV	66	54	12
	412	Total	629	546	83
		III	198	198	...
		IV	22	22	...
		V	131	71	60
		VI	6	6	...
		VIII	30	29	1
		IX	242	220	22
	413	Total	26	26	...
		III	26	26	...
	415	Total	3	3	...
		III	3	3	...
	419	Total	25	9	16
		III	25	9	16
Group	**42**	**Total**	**2**	**2**	...
		III	**2**	**2**	...
Family	420	Total	2	2	...
		III	2	2	...
Group	**43**	**Total**	**130**	**122**	**8**
		III	**130**	**122**	**8**
Family	431	Total	129	121	8
		III	129	121	8
	439	Total	1	1	...
		III	1	1	...
Group	**44**	**Total**	**303**	**159**	**144**
		III	**303**	**159**	**144**
Family	440	Total	23	23	...
		III	23	23	...
	441	Total	154	66	88
		III	154	66	88
	442	Total	119	65	54
		III	119	65	54
	443	Total	6	4	2
		III	6	4	2
	449	Total	1	1	...
		III	1	1	...
Division	**5**	**Total**	**229**	**180**	**49**
		III	**227**	**178**	**49**
		VI	**2**	**2**	..
Group	**50**	**Total**	**119**	**70**	**49**
		III	**119**	**70**	**49**
Family	500	Total	21	13	8
		III	21	13	8

TABLE B-V

OCCUPATIONAL CLASSIFICATION BY SEX OF PERSONS AT WORK OTHER THAN CULTIVATION—*Contd.*

JABALPUR TOWN-GROUP—*Contd.*

Division, Group & Family		Category	Persons	Males	Females
1		2	3	4	5
Family	501	Total	90	50	40
		III	90	50	40
	502	Total	3	2	1
		III	3	2	1
	503	Total	1	1	...
		III	1	1	...
	509	Total	4	4	...
		III	4	4	...
Group	**51**	**Total**	**2**	**2**	...
		VI	**2**	**2**	...
Family	511	Total	2	2	...
		VI	2	2	...
Group	**59**	**Total**	**108**	**108**	...
		III	**108**	**108**	...
Family	590	Total	108	108	...
		III	108	108	...
Division	**6**	**Total**	**7,510**	**7,477**	**33**
		III	**5**	**4**	**1**
		V	**708**	**703**	**5**
		VI	**247**	**247**	...
		VII	**46**	**46**	...
		VIII	**6,263**	**6,237**	**26**
		IX	**241**	**240**	**1**
Group	**61**	**Total**	**3**	**3**	...
		VIII	**3**	**3**	...
Family	610	Total	3	3	...
		VIII	3	3	...
Group	**63**	**Total**	**476**	**476**	...
		VIII	**476**	**476**	...
Family	630	Total	166	166	...
		VIII	166	166	...
	631	Total	310	310	...
		VIII	310	310	...
Group	**64**	**Total**	**4,091**	**4,077**	**14**
		III	**5**	**4**	**1**
		V	**677**	**676**	**1**
		VI	**72**	**72**	...
		VII	**42**	**42**	...
		VIII	**3,134**	**3123**	**11**
		IX	**161**	**160**	**1**
Family	641	Total	1,391	1,391	...
		III	3	3	...
		V	300	300	...
		VI	66	66	...
		VII	19	19	...
		VIII	861	861	...
		IX	142	142	...
	642	Total	1,852	1,852	...
		V	328	328	...
		VI	1	1	...
		VII	5	5	...
		VIII	1,517	1,517	...
		IX	1	1	...
Family	643	Total	573	565	8
		III	1	1	...
		V	45	44	1
		VI	4	4	...
		VII	1	1	...
		VIII	510	503	7
		IX	12	12	...
	649	Total	275	269	6
		III	1	...	1
		V	4	4	...
		VI	1	1	...
		VII	17	17	...
		VIII	246	242	4
		IX	6	5	1
Group	**65**	**Total**	**145**	**145**	...
		VIII	**145**	**145**	...
Family	650	Total	2	2	...
		VIII	2	2	...
	651	Total	114	114	...
		VIII	114	114	...
	652	Total	29	29	...
		VIII	29	29	...
Group	**66**	**Total**	**344**	**344**	...
		VIII	**344**	**344**	...
Family	660	Total	99	99	...
		VIII	99	99	...
	661	Total	37	37	...
		VIII	37	37	...
	662	Total	208	208	...
		VIII	208	208	...
Group	**67**	**Total**	**514**	**506**	**8**
		V	**2**	...	**2**
		VIII	**432**	**426**	**6**
		IX	**80**	**80**	...
Family	670	Total	74	67	7
		V	2	...	2
		VIII	72	67	5
	671	Total	99	98	1
		VIII	99	98	1
	672	Total	96	96	...
		VIII	16	16	...
			80	80	...
	679	Total	245	245	...
		VIII	245	245	...
Group	**68**	**Total**	**482**	**479**	**3**
		V	**29**	**27**	**2**
		VI	**175**	**175**	...
		VII	**4**	**4**	...
		VIII	**274**	**273**	**1**

TABLE B-V

OCCUPATIONAL CLASSIFICATION BY SEX OF PERSONS AT WORK OTHER THAN CULTIVATION—*Contd.*

JABALPUR TOWN-GROUP—*Contd.*

Division, Group & Family		Category	Persons	Males	Females
1		2	3	4	5
Family	680	Total	225	225	...
		VIII	225	225	...
	681	Total	257	254	3
		V	29	27	2
		VI	175	175	...
		VII	4	4	...
		VIII	49	48	1
Group	**69**	**Total**	**1,455**	**1,447**	**8**
		VIII	**1,455**	**1,447**	**8**
Family	690	Total	116	115	1
		VIII	116	115	1
	691	Total	266	266	...
		VIII	266	266	...
	692	Total	908	903	5
		VIII	908	903	5
	693	Total	112	112	...
		VIII	112	112	...
	694	Total	53	51	2
		VIII	53	51	2
Division	**7-8**	**Total**	**52,335**	**43,341**	**8,994**
		III	**98**	**80**	**18**
		IV	**12,128**	**7,872**	**4,256**
		V	**21,661**	**20,469**	**1,192**
		VI	**4,446**	**3,295**	**1,151**
		VII	**2,133**	**1,879**	**254**
		VIII	**4,474**	**4,391**	**83**
		IX	**7,395**	**5,355**	**2,040**
Group	**70**	**Total**	**3,518**	**2,436**	**1,082**
		IV	**2,984**	**1,958**	**1,026**
		V	**405**	**369**	**36**
		IX	**129**	**109**	**20**
Family	700	Total	165	144	21
		IV	22	4	18
		V	143	140	3
	701	Total	7	3	4
		IV	3	3	...
		V	4	...	4
	702	Total	89	16	73
		IV	80	16	64
		V	9	...	9
	704	Total	2,859	1,956	903
		IV	2,675	1,790	885
		V	184	166	18
	706	Total	261	208	53
		IV	131	99	32
		V	1	...	1
		IX	129	109	20
	709	Total	29	14	15
		IV	28	14	14
		V	1	...	1

Division, Group & Family		Category	Persons	Males	Females
1		2	3	4	5
Group	**71**	**Total**	**1,215**	**1,016**	**199**
		IV	**598**	**467**	**131**
		V	**617**	**549**	**68**
Family	710	Total	1,082	906	176
		IV	583	462	121
		V	499	444	55
	711	Total	39	39	...
		IV	4	4	...
		V	35	35	...
	713	Total	5	3	2
		V	5	3	2
	715	Total	7	2	5
		IV	1	1	...
		V	6	1	5
	719	Total	82	66	16
		IV	10	...	10
		V	72	66	6
Group	**72**	**Total**	**589**	**583**	**6**
		IV	**133**	**127**	**6**
		V	**456**	**456**	...
Family	720	Total	235	231	4
		IV	130	126	4
		V	105	105	...
	721	Total	349	349	...
		V	349	349	...
	729	Total	5	3	2
		IV	3	1	2
		V	2	2	...
Group	**73**	**Tatal**	**621**	**613**	**8**
		III	**3**	**3**	...
		IV	**136**	**129**	**7**
		V	**347**	**346**	**1**
		VI	**29**	**29**	...
		VIII	**106**	**106**	...
Family	730	Total	60	60	...
		V	60	60	...
	731	Total	122	122	...
		V	122	122	...
	733	Total	365	358	7
		III	3	3	...
		IV	126	119	7
		V	101	101	...
		VI	29	29	...
		VIII	106	106	...
	734	Total	42	41	1
		IV	8	8	...
		V	34	33	1
	739	Total	32	32	...
		IV	2	2	...
		V	30	30	...

TABLE B-V

OCCUPATIONAL CLASSIFICATION BY SEX OF PERSONS AT WORK OTHER THAN CULTIVATION—*Contd.*

JABALPUR TOWN-GROUP—*Contd.*

Division, Group & Family		Category	Persons	Males	Females
1		2	3	4	5
Group	**74**	**Total**	**1,105**	**1,054**	**51**
		IV	**365**	**329**	**36**
		V	**740**	**725**	**15**
Family	740	Total	209	209	...
		IV	7	7	...
		V	202	202	...
	741	Total	584	533	51
		IV	358	322	36
		V	226	211	15
	742	Total	312	312	...
		V	312	312	...
Group	**75**	**Total**	**6,597**	**6,583**	**14**
		III	**7**	**6**	**1**
		IV	**138**	**137**	**1**
		V	**5,324**	**5,312**	**12**
		VI	**118**	**118**	...
		VIII	**1,010**	**1,010**	...
Family	750	Total	397	396	1
		III	1	..	1
		V	289	289	...
		VI	11	11	...
		VIII	96	96	...
	751	Total	691	691	...
		IV	18	18	...
		V	630	630	...
		VIII	43	43	...
	752	Total	1,649	1,649	...
		V	1,262	1,262	...
		VIII	387	387	...
	753	Total	2,110	2,107	3
		III	6	6	...
		IV	47	47	...
		V	1,679	1,676	3
		VIII	378	378	...
	754	Total	144	136	8
		IV	71	70	1
		V	58	51	7
		VIII	15	15	...
	755	Total	107	107	...
		VI	107	107	...
	756	Total	308	308	...
		IV	2	2	...
		V	285	285	...
		VIII	21	21	...
	757	Total	426	426	...
		V	415	415	...
		VIII	11	11	...
	758	Total	211	211	...
		V	211	211	...
	759	Total	554	552	2
		V	495	493	2
		VIII	59	59	...
Group	**76**	**Total**	**1,572**	**1,572**	...
		IV	**1**	**1**	...
		V	**526**	**526**	...
		VI	**72**	**72**	...
		VIII	**243**	**243**	...
		IX	**730**	**730**	...
Family	760	Total	581	581	...
		V	249	249	...
		VIII	42	42	...
		IX	290	290	...
	761	Total	117	117	...
		IV	1	1	...
		V	81	81	...
		VIII	35	35	...
	762	Total	15	15	...
		V	12	12	...
		VIII	3	3	...
	763	Total	44	44	...
		VIII	44	44	...
	764	Total	403	403	...
		VI	72	72	...
		VIII	83	83	...
		IX	248	248	...
	769	Total	412	412	...
		V	184	184	...
		VIII	36	36	...
		IX	192	192	...
Group	**77**	**Total**	**2,042**	**2,019**	**23**
		III	**3**	**3**	...
		IV	**219**	**213**	**6**
		V	**1,608**	**1,591**	**17**
		VI	**64**	**64**	...
		VIII	**148**	**148**	...
Family	770	Total	615	608	7
		III	3	3	...
		IV	153	148	5
		V	247	245	2
		VI	64	64	...
		VIII	148	148	...
	771	Total	265	265	...
		V	265	265	...
	772	Total	229	219	10
		V	229	219	10
	773	Total	157	157	...
		V	157	157	...
	774	Total	3	2	1
		IV	3	2	1
	775	Total	419	419	...
		IV	33	33	...
		V	386	386	...
	779	**Total**	**354**	**349**	**5**
		IV	**30**	**30**	...
		V	**324**	**319**	**5**

TABLE B—V

OCCUPATIONAL CLASSIFICATION BY SEX OF PERSONS AT WORK OTHER THAN CULTIVATION—*Contd.*

JABALPUR TOWN-GROUP—*Contd.*

Division, Group & Family		Category	Persons	Males	Females
1		2	3	4	5
Group	**78**	**Total**	**935**	**888**	**47**
		IV	**6**	**4**	**2**
		V	**727**	**725**	**2**
		VI	**53**	**53**	**...**
		VIII	**149**	**106**	**43**
Family	780	Total	935	888	47
		IV	6	4	2
		V	727	725	2
		VI	53	53	...
		VIII	149	106	43
Group	**79**	**Total**	**2,566**	**2,132**	**434**
		IV	**6**	**6**	**...**
		V	**723**	**709**	**14**
		VI	**1,817**	**1,398**	**419**
		VIII	**20**	**19**	**1**
Family	790	Total	491	491	...
		IV	3	3	...
		V	439	439	...
		VI	49	49	...
	791	Total	1,086	1,086	...
		VI	1,086	1,086	...
	792	Total	307	292	15
		IV	3	3	...
		V	284	270	14
		VIII	20	19	1
	794	Total	1	...	1
		VI	1	...	1
	799	Total	681	263	418
		VI	681	263	418
Group	**80**	**Total**	**437**	**431**	**6**
		IV	**21**	**18**	**3**
		V	**416**	**413**	**3**
Family	800	Total	75	75	...
		V	75	75	...
	801	Total	168	168	...
		V	168	168	...
	803	Total	77	76	1
		V	77	76	1
	804	Total	2	2	...
		IV	1	1	...
		V	1	1	...
	808	Total	27	22	5
		IV	19	16	3
		V	8	6	2
	809	Total	88	88	...
		IV	1	1	...
		V	87	87	...
Group	**81**	**Total**	**2,232**	**1,590**	**642**
		IV	**683**	**406**	**277**
		V	**1,543**	**1,178**	**365**
		VI	**6**	**6**	**...**
Family	810	Total	240	174	66
		IV	1	1	...
		V	239	173	66
	811	Total	1,621	1,090	531
		IV	682	405	277
		V	939	685	254
	813	Total	7	7	...
		V	7	7	...
	814	Total	30	30	...
		V	30	30	...
	815	Total	308	263	45
		V	302	257	45
		VI	6	6	...
	819	Total	26	26	...
		V	26	26	...
Group	**82**	**Total**	**2,173**	**1,851**	**322**
		IV	**314**	**246**	**68**
		V	**1,080**	**961**	**119**
		VII	**779**	**644**	**135**
Family	820	Total	399	301	98
		IV	97	68	29
		V	302	233	69
	821	Total	65	62	3
		IV	14	14	...
		V	51	48	3
	822	Total	233	227	
		IV	21	20	1
		V	212	207	5
	824	Total	511	483	28
		IV	135	114	21
		V	376	369	7
	825	Total	43	43	...
		IV	8	8	...
		V	35	35	...
	826	Total	3	3	...
		IV	3	3	...
	827	Total	20	19	1
		IV	1	...	1
		V	7	7	...
		VII	12	12	...

TABLE B—V

OCCUPATIONAL CLASSIFICATION BY SEX OF PERSONS AT WORK OTHER THAN CULTIVATION—*Contd.*

JABALPUR TOWN-GROUP—*Contd.*

Division, Group & Family		Category	Persons	Males	Females
1		2	3	4	5
Family	829	Total	899	713	186
		IV	35	19	16
		V	97	62	35
		VII	767	632	135
Group	**83**	**Total**	**85**	**81**	**4**
		IV	**29**	**27**	**2**
		V	**56**	**54**	**2**
	831	Total	58	57	1
		IV	22	21	1
		V	36	36	...
	832	Total	1	1	...
		V	1	1	...
	839	Total	26	23	3
		IV	7	6	1
		V	19	17	2
Group	**84**	**Total**	**6,051**	**3,749**	**2,302**
		IV	**5,508**	**3,358**	**2,150**
		V	**543**	**391**	**152**
	840	Total	2	...	2
		V	2	...	2
	842	Total	6,049	3,749	2,300
		IV	5,508	3,358	2,150
		V	541	391	150
Group	**85**	**Total**	**1,528**	**938**	**590**
		IV	**966**	**436**	**530**
		V	**562**	**502**	**60**
Family	850	Total	912	375	537
		IV	811	324	487
		V	101	51	50
	851	Total	87	87	...
		IV	1	1	...
		V	86	86	...
	852	Total	2	2	...
		IV	2	2	...
	853	Total	53	49	4
		IV	5	2	3
		V	48	47	1
	855	Total	96	95	1
		IV	7	6	1
		V	89	89	...
	856	Total	11	6	5
		IV	9	6	3
		V	2	...	2
	859	Total	367	324	43
		IV	131	95	36
		V	236	229	7

Division, Group & Family		Category	Persons	Males	Females
1		2	3	4	5
Group	**86**	**Total**	**503**	**453**	**50**
		IV	**21**	**10**	**11**
		V	**212**	**180**	**32**
		VII	**74**	**71**	**3**
		VIII	**129**	**125**	**4**
		IX	**67**	**67**	...
Family	860	Total	340	326	14
		IV	3	2	1
		V	108	102	6
		VII	74	71	3
		VIII	97	93	4
		IX	58	58	...
	861	Total	163	127	36
		IV	18	8	10
		V	104	78	26
		VIII	32	32	...
		IX	9	9	...
Group	**87**	**Total**	**1,644**	**1,643**	**1**
		III	**32**	**32**	...
		V	**1,277**	**1,277**	...
		VI	**53**	**53**	...
		VIII	**231**	**230**	**1**
		IX	**51**	**51**	...
Family	870	Total	265	265	...
		III	31	31	...
		V	208	208	...
		VIII	26	26	...
	871	Total	815	815	...
		III	1	1	...
		V	763	763	...
		VIII	51	51	...
	873	Total	19	19	...
		V	13	13	...
		VIII	6	6	...
	874	Total	50	50	...
		VI	50	50	...
	875	Total	6	6	...
		V	1	1	...
		VI	3	3	...
		VIII	2	2	...
	876	Total	430	429	1
		V	284	284	...
		VIII	146	145	1
	879	Total	59	59	...
		V	8	8	...
		IX	51	51	...

TABLE B—V

OCCUPATIONAL CLASSIFICATION BY SEX OF PERSONS AT WORK OTHER THAN CULTIVATION—*Contd.*

JABALPUR TOWN-GROUP—*Contd.*

Division, Group & Family		Category	Persons	Males	Females
1		2	3	4	5
Group	**89**	**Total**	**16,922**	**13,709**	**3,213**
		III	**53**	**36**	**17**
		V	**4,499**	**4,205**	**294**
		VI	**2,234**	**1,502**	**732**
		VII	**1,280**	**1,164**	**116**
		VIII	**2,438**	**2,404**	**34**
		IX	**6,418**	**4,398**	**2,020**
Family	890	Total	4,192	3,959	233
		III	12	8	4
		V	1,857	1,711	146
		VI	168	116	52
		VII	406	388	18
		VIII	1,461	1,460	1
		IX	288	276	12
	899	Total	12,730	9,750	2,980
		III	41	28	13
		V	2,642	2,494	148
		VI	2,066	1,386	680
		VII	874	776	98
		VIII	977	944	33
		IX	6,130	4,122	2,008
Division	**9**	**Total**	**12,488**	**9,792**	**2,696**
		III	**40**	**36**	**4**
		V	**909**	**851**	**58**
		VI	**137**	**132**	**5**
		VII	**256**	**252**	**4**
		VIII	**566**	**535**	**31**
		IX	**10,580**	**7,986**	**2,594**
Group	**90**	**Total**	**4,386**	**4,351**	**35**
		III	**29**	**28**	**1**
		V	**541**	**541**	...
		VI	**104**	**104**	...
		VII	**256**	**252**	**4**
		VIII	**245**	**241**	**4**
		IX	**3,211**	**3,185**	**26**
Family	900	Total	110	110	...
		IX	110	110	...
	901	Total	2,547	2,531	16
		IX	2,547	2,531	16
	902	Total	22	22	...
		IX	22	22	...
	903	Total	1,707	1,688	19
		III	29	28	1
		V	541	541	...
		VI	104	104	...
		VII	256	252	4
		VIII	245	241	4
		IX	532	522	10
Group	**91**	**Total**	**2,545**	**1,333**	**1,212**
		VI	**2**	**2**	...
		IX	**2,543**	**1,331**	**1,212**
Family	910	Total	3	2	1
		IX	3	2	1
Family	911	Total	938	668	270
		VI	2	2	...
		IX	936	666	270
	912	Total	1,353	640	713
		IX	1,353	640	713
	913	Total	228	...	228
		IX	228	...	228
	919	Total	23	23	...
		IX	23	23	...
Group	**92**	**Total**	**245**	**244**	**1**
		IX	**245**	**244**	**1**
Family	920	Total	245	244	1
		IX	245	244	1
Group	**93**	**Total**	**3,129**	**1,974**	**1,155**
		III	**11**	**8**	**3**
		V	**344**	**286**	**58**
		VI	**31**	**26**	**5**
		VIII	**321**	**294**	**27**
		IX	**2,422**	**1,360**	**1,062**
Family	930	Total	32	32	...
		VI	1	1	...
		VIII	29	29	...
		IX	2	2	...
	931	Total	3,097	1,942	1,155
		III	11	8	3
		V	344	286	58
		VI	30	25	5
		VIII	292	265	27
		IX	2,420	1,358	1,062
Group	**94**	**Total**	**1,101**	**1,101**	...
		IX	**1,101**	**1,101**	...
Family	940	Total	1,101	1,101	...
		IX	1,101	1,101	...
Group	**95**	**Total**	**932**	**659**	**273**
		IX	**932**	**659**	**273**
Family	950	Total	899	642	257
		IX	899	642	257
	951	Total	33	17	16
		IX	33	17	16
Group	**96**	**Total**	**5**	**5**	...
		IX	**5**	**5**	...
Family	960	Total	5	5	...
		IX	5	5	...
Group	**97**	**Total**	**77**	**77**	...
		V	**24**	**24**	...
		IX	**53**	**53**	...

TABLE B—V

OCCUPATIONAL CLASSIFICATION BY SEX OF PERSONS AT WORK OTHER THAN CULTIVATION—*Concld.*

JABALPUR TOWN-GROUP—*Concld.*

Division, Group & Family		Category	Persons	Males	Females
1		2	3	4	5
Family	979	Total	77	77	...
		V	24	24	...
		IX	53	53	...
Group	**99**	**Total**	**68**	**48**	**20**
		IX	**68**	**48**	**20**
Family	990	Total	1	1	...
		IX	1	1	...
	999	Total	67	47	20
		IX	67	47	20
Division	**'X'**	**Total**	**282**	**269**	**13**
		III	**32**	**29**	**3**
		IV	**5**	**4**	**1**
		V	**78**	**78**	...
		VI	**17**	**15**	**2**
		VII	**54**	**47**	**7**
		VIII	**6**	**6**	...
		IX	**90**	**90**	...
Group	**'X8'**	**Total**	**276**	**263**	**13**
		III	**32**	**29**	**3**
		IV	**5**	**4**	**1**
		V	**78**	**78**	...
		VI	**17**	**15**	**2**
		VII	**54**	**47**	**7**
		IX	**90**	**90**	...
Family	'X80'	Total	276	263	13
		III	32	29	3
		IV	5	4	1
		V	78	78	...
		VI	17	15	2
		VII	54	47	7
		IX	90	90	...
Group	**'X9'**	**Total**	**6**	**6**	...
		VIII	**6**	**6**	...
Family	'X90'	Total	6	6	...
		VIII	6	6	...

TABLE

OCCUPATIONAL DIVISIONS OF PERSONS AT WORK OTHER THAN CULTIVATION CLASSIFIED

JABALPUR

Occupational Division No.	Age-group	Total Workers			Total Literate Workers		Literate (without educational levels)		Educational Levels: Primary or Junior Basic		Matriculation or Higher Secondary		Technical diploma not equal to degree	
		P	M	F	M	F	M	F	M	F	M	F	M	F
1	2	3	4	5	6	7	8	9	10	11	12	13	14	15
ALL DIVISIONS	**All ages**	**153,608**	**131,188**	**22,420**	**91,661**	**3,478**	**37,303**	**1,206**	**30,170**	**1,047**	**18,683**	**809**	**468**	**18**
	0-14	**2,921**	**1,885**	**1,036**	**824**	**169**	**555**	**119**	**269**	**50**	...	...	...	...
	15-34	**82,481**	**71,274**	**11,207**	**53,311**	**2,274**	**19,645**	**675**	**18,183**	**657**	**12,357**	**651**	**253**	**8**
	35-59	**62,290**	**53,343**	**8,947**	**34,973**	**955**	**15,651**	**360**	**10,951**	**323**	**6,126**	**152**	**196**	**10**
	60+	**5,846**	**4,622**	**1,224**	**2,520**	**80**	**1,431**	**52**	**758**	**17**	**198**	**6**	**19**	...
	Age not stated	**70**	**64**	**6**	**33**	...	**21**	...	**9**	...	**2**	...	...	...
DIVISION 'o'	**All ages**	**8,290**	**6,530**	**1,760**	**6,523**	**1,710**	**907**	**119**	**1,267**	**572**	**1,827**	**627**	**340**	**17**
Professional, Technical and related workers	0-14				2	...	1	...	1	...	...	...	...	...
	15-34				3,606	1,195	450	59	606	365	1,174	499	183	7
	35-59				2,610	491	364	50	584	202	616	124	142	10
	60+				303	24	92	10	75	5	36	4	15	...
	Age not stated				2	...	...	...	1	...	1	...	...	...
DIVISION	**TOTAL All ages**	**14,037**	**13,951**	**86**	**13,417**	**39**	**2,178**	**5**	**4,720**	**5**	**5,430**	**20**	**34**	...
'1'	0-14				9	...	8	...	...	...	...	...	...	...
Administrative, Executive and Managerial Workers	15-34				9,351	23	1,173	...	3,302	2	4,396	14	12	...
	35-59				3,913	15	941	4	1,374	3	1,008	6	21	...
	60+				142	1	56	1	43	...	25	...	1	...
	Age not stated				2	...	...	...	1	...	1	...	...	...
DIVISION '2'	**All ages**	**14,420**	**14,145**	**275**	**13,075**	**205**	**2,624**	**29**	**3,300**	**29**	**6,167**	**135**	**12**	...
Clerical and related Workers	0-14				13	1	7	...	6	1	...	...	...	...
	15-34				7,000	155	1,279	10	1,635	16	3,406	119	3	...
	35-59				5,817	48	1,233	19	1,570	12	2,715	15	8	...
	60+				241	1	103	...	87	...	46	1	1	...
	Age not stated				4	...	2	...	2	...	...	...	...	...
DIVISION '3'	**All ages**	**16,284**	**14,700**	**1,584**	**11,782**	**161**	**5,720**	**114**	**4,574**	**41**	**1,252**	**3**	**7**	**1**
Sales Workers	0-14				116	4	79	1	37	3	...	...	...	...
	15-34				5,793	56	2,458	38	2,411	15	766	1	3	1
	35-59				4,991	89	2,648	66	1,839	20	432	2	3	...
	60+				880	12	533	9	287	3	54	...	1	...
	Age not stated				2	...	2	...	...	...	...	...	...	...
DIVISION '4'	**All ages**	**2,858**	**2,236**	**622**	**803**	**26**	**477**	**11**	**239**	**15**	**63**	...	**3**	...
Farmers, Fishermen, Hunters, Loggers and Related Workers	0-14				20	1	14	1	6	...	...	...	...	...
	15-34				467	16	269	5	152	11	34	...	...	...
	35-59				274	9	165	5	70	4	28	...	2	...
	60+				40	...	28	...	10	...	1	...	1	...
	Age not stated				2	...	1	...	1	...	...	...	...	...

B-VI

BY SEX, BROAD AGE-GROUPS AND EDUCATIONAL LEVELS *IN URBAN AREAS ONLY*

DISTRICT

Educational Levels																		
Non-technical diploma not equal to degree		University degree or post-graduate degree other than technical degree		Technical degree or diploma equal to degree or post-graduate degree														Age group
				Engineering		Medicine		Agriculture		Veterinary and dairying		Technology		Teaching		Others		
M	F	M	F	M	F	M	F	M	F	M	F	M	F	M	F	M	F	
16	17	18	19	20	21	22	23	24	25	26	27	28	29	30	31	32	33	2
14	**1**	**4,186**	**234**	**342**	...	**189**	**35**	**53**	...	**31**	...	**8**	...	**212**	**128**	**2**	...	**All ages**
...	...	...	...	...	...	...	...	...	...	...	...	...	...	...	...	...	...	**0-14**
3	**1**	**2,435**	**181**	**182**	...	**84**	**21**	**45**	...	**23**	...	**2**	...	**98**	**80**	**1**	...	**15-34**
10	...	**1,653**	**51**	**157**	...	**95**	**14**	**8**	...	**8**	...	**6**	...	**111**	**45**	**1**	...	**35-59**
1	...	**97**	**2**	**3**	...	**10**	...	...	...	...	...	...	...	**3**	**3**	...	...	**60+**
...	...	**1**	...	...	...	...	...	...	...	...	...	...	...	...	...	...	...	**Age not Stated**
6	**1**	**1,492**	**214**	**240**	...	**171**	**34**	**42**	...	**29**	...	**4**	...	**198**	**126**	...	...	**All ages**
...	...	...	...	...	...	...	...	...	...	...	...	...	...	...	...	...	...	0-14
1	1	809	165	148	...	78	21	40	...	21	...	1	...	95	78	...	...	15-34
4	...	614	47	90	...	83	13	2	...	8	...	3	...	100	45	...	...	35-59
1	...	69	2	2	...	10	...	...	...	...	...	...	...	3	3	...	...	60 +
...	...	...	...	...	...	...	...	...	...	...	...	...	...	...	...	...	...	Age not stated
2	...	**967**	**7**	**48**	...	**16**	...	**9**	...	**1**	...	**1**	...	**9**	**2**	**2**	...	**All ages**
...	...	...	...	...	...	...	...	...	...	...	...	...	...	...	...	...	...	0-14
1	...	441	5	14	...	5	...	3	...	1	...	1	...	1	2	1	...	15-34
1	...	508	2	34	...	11	...	6	...	...	...	...	...	8	...	1	...	35-59
...	...	17	...	...	...	...	...	...	...	...	...	...	...	...	...	...	...	60 +
...	...	1	...	...	...	...	...	...	...	...	...	...	...	...	...	...	...	Age not stated
...	...	**960**	**12**	**7**	...	...	...	...	...	...	...	**1**	...	4	...	...	...	**All ages**
...	...	...	...	...	...	...	...	...	...	...	...	...	...	...	...	...	...	0-14
...	...	673	10	3	...	...	...	...	...	...	...	...	...	1	...	...	...	15-34
...	...	283	2	4	...	...	...	...	...	...	...	1	...	3	...	...	...	35-59
...	...	4	...	...	...	...	...	...	...	...	...	...	...	...	...	...	...	60 +
...	...	...	...	...	...	...	...	...	...	...	...	...	...	...	...	...	...	Age not stated
1	...	**222**	**1**	**6**	...	...	**1**	...	...	...	...	...	...	...	...	...	...	**All ages**
...	...	...	...	...	...	...	...	...	...	...	...	...	...	...	...	...	...	0-14
...	...	153	1	2	...	...	...	...	...	...	...	...	...	...	...	...	...	15-34
1	...	64	...	4	...	...	1	...	...	...	...	...	...	...	...	...	...	35-59
...	...	5	...	...	...	...	...	...	...	...	...	...	...	...	...	...	...	60 +
...	...	...	...	...	...	...	...	...	...	...	...	...	...	...	...	...	...	Age not stated
...	...	**17**	...	**2**	...	...	...	**2**	...	...	...	...	...	...	...	...	...	**All ages**
...	...	...	...	...	...	...	...	...	...	...	...	...	...	...	...		...	0-14
...	...	...	...	...	...	...	...	...	...	...	...	...	...	...	...	...	...	15-34
...	...	9	...	1	...	...	...	2	...	...	...	...	...	...	...	...	...	35-59
...	...	8	...	1	...	...	...	...	...	...	...	...	...	...	...	...	...	60 +
...	...	...	...	...	...	...	...	...	...	...	...	...	...	...	...	...	...	Age not stated

TABLE

OCCUPATIONAL DIVISIONS OF PERSONS AT WORK OTHER THAN CULTIVATION CLASSIFIED

JABALPUR

Occupational *Division* No.	Age-group	Total Workers			Total Literate *Workers*		Literate *(without* educational levels)		Educational Levels: Primary or Junior Basic		Matriculation or Higher Secondary		Technical diploma *not* equal to degree	
		P	M	F	M	F	M	F	M	F	M	F	M	F
1	2	3	4	5	6	7	8	9	10	11	12	13	14	15
DIVISION '5'	**All-ages**	**946**	**581**	**365**	**68**	**2**	**51**	**2**	**15**	...	**2**	...	...	...
Mines, Quarrymen and related Workers	0-14				5	1	5	1	...	...	...	...	...	...
	15-34				49	...	37	...	11	...	1	...	...	...
	35-59				14	1	9	1	4	...	1	...	...	...
	60+				...	...	...	...	...	...	...	...	...	...
	Age not stated				...	...	...	...	...	...	...	...	...	...
DIVISION '6'	**All ages**	**9,542**	**9,498**	**44**	**6,438**	**13**	**2,768**	**5**	**2,108**	**1**	**1,288**	**7**	**16**	...
Workers in Transport and communication occutions	0-14				10	...	6	...	4	...	...	...	...	...
	15-34				4,103	10	1,649	3	1,374	1	853	6	13	...
	35-59				2,255	3	1,070	2	706	...	432	1	3	...
	60+				68	...	43	...	22	...	3	...	...	...
	Age not stated				2	...	...	...	2	...	...	...	...	...
DIVISION 7 & 8	**All ages**	**71,505**	**57,223**	**14,282**	**32,412**	**1,043**	**18,391**	**730**	**11,424**	**301**	**2,261**	**12**	**55**	...
Craftsmen, production process workers and labourers not elsewhere classified	0-14				504	143	324	99	180	44	...	...	...	...
	15-33				18 814	682	10,096	469	7,085	204	1,465	9	38	...
	35-59				12,391	198	7,493	144	3,962	52	771	2	17	...
	60+				692	20	470	18	194	1	25	1	...	...
	Age not stated				11	...	8	...	3	...	...	...	...	...
DIVISION '9'	**All ages**	**15,414**	**12,025**	**3,389**	**7,082**	**279**	**4,163**	**191**	**2,503**	**83**	**380**	**5**	**1**	...
Service, Sport and Recreation workers	0-14				144	19	110	17	34	2	...	...	...	...
	15-34				4,098	137	2,221	91	1,599	43	254	3	1	...
	35-59				2,680	101	1,718	69	830	30	120	2	...	...
	60+				152	22	106	14	40	8	6	...	...	...
	Age not stated				8	...	8	...	...	...	...	...	...	...
DIVISION 'X'	**All ages**	**312**	**299**	**13**	**61**	...	**24**	...	**20**	...	**13**	...	...	...
Workers not classifiable by occupation	0-14				1	...	1	...	...	...	...	...	...	...
	15-34				30	...	13	...	8	...	8	...	...	...
	35-59				28	...	10	...	12	...	3	...	...	...
	60+				2	...	...	...	...	...	2	...	...	...
	Age not stated				...	...	...	...	...	...	...	...	...	...

B—VI

BY SEX, BROAD AGE-GROUPS AND EDUCATIONAL LEVELS *IN URBAN AREAS ONLY—Concld.*

DISTRICT—*Concld.*

Educational Levels																		
Non-technical diploma not equal to degree		University degree or post-graduate degree other than technical degree		Technical degree or diploma equal to degree or post-graduate degree														Age group
				Engineering		Medicine		Agriculture		Veterinary and dairying		Technology		Teaching		Others		
M	F	M	F	M	F	M	F	M	F	M	F	M	F	M	F	M	F	
16	17	18	19	20	21	22	23	24	25	26	27	28	29	30	31	32	33	2
...	...	...	...	...	...	...	...	...	...	...	...	...	...	...	...	...	...	**All ages**
...	...	...	...	...	...	...	...	...	...	...	...	...	...	...	...	...	...	0-14
...	...	...	...	...	...	...	...	...	...	...	...	...	...	...	...	...	...	15-34
	...	...	...	...	...	...	...	...	...	...	...	...	...	...	...	...	...	35-59
...	...	...	...	...	...	...	...	...	...	...	...	...	...	...	...	...	...	60-+
...	...	...	...	...	...	...	...	...	...	...	...	...	...	...	...	...	...	Age not stated
...	...	**254**	...	**3**	...	...	...	...	...	...	...	...	...	1	...	...	...	**All ages**
...	...	...	...	...	...	...	...	...	...	...	...	...	...	...	...	...	...	0-14
...	...	210	...	3	...	...	...	...	...	...	...	...	...	1	...	...	...	15-34
...	...	44	...	...	...	...	...	...	...	...	...	...	...	...	...	...	...	35-59
...	...	...	...	...	...	...	...	...	...	...	...	...	...	...	...	...	...	60-+
...	...	...	...	...	...	...	...	...	...	...	...	...	...	...	...	...	...	Age not stated
5	...	**236**	...	**36**	...	**1**	...	...	...	**1**	...	**2**	...	...	...	...	...	**All ages**
...	...	...	...	...	...	...	...	...	...	...	...	...	...	...	...	...	...	0-14
1	...	117	...	11	...	...	...	...	...	1	...	...	...	...	...	...	...	15-34
4	...	117	...	24	...	1	...	...	...	...	...	2	...	...	...	...	...	35-59
...	...	2	...	1	...	...	...	...	...	...	...	...	...	...	...	...	...	60-+
...	...	...	...	...	...	...	...	...	...	...	...	...	...	...	...	...	...	Age not stated
...	...	**35**	...	...	...	...	...	...	...	...	...	...	...	...	...	...	...	**All ages**
...	...	...	...	...	...	...	...	...	...	...	...	...	...	...	...	...	...	0-14
...	...	23	...	...	...	...	...	...	...	...	...	...	...	...	...	...	...	15-34
...	...	12	...	...	...	...	...	...	...	...	...	...	...	...	...	...	...	35-59
...	...	...	...	...	...	...	...	...	...	...	...	...	...	...	...	...	...	60-+
...	...	...	...	...	...	...	...	...	...	...	...	...	...	...	...	...	...	Age not stated
...	...	**3**	...	...	...	**1**	...	...	...	...	...	...	...	...	...	...	...	**All ages**
...	...	...	...	...	...	...	...	...	...	...	...	...	...	...	...	...	...	0-14
...	...	...	...	...	...	1	...	...	...	...	...	...	...		...	...	...	15-34
...	...	3	...	...	...	...	...	...	...	...	...	...	...	...	...	...	...	35-59
...	...	...	...	...	...	...	...	...	...	...	...	...	...	...	...	...	...	60-+
...	...	...	...	...	...	...	...	...	...	...	...	...	...	...	...	...	...	**Age not stated**

TABLE B—VII

PART A—Persons working principally (i) As Cultivators, (ii) As Agricultural Labourers or (iii) At Household Industry classified by Sex and by Secondary work (i) At Household Industry, (ii) As Cultivators or (iii) As Agricultural Labourer

Principal Work: Cultivator, Agricultural Labourer or Household Industry (Division and Major group)		Total Rural Urban	Secondary Work: IV At Household Industry		I As Cultivator		II As Agricultural Labourer	
			Males	Females	Males	Females	Males	Females
1		2	3	4	5	6	7	8
			JABALPUR DISTRICT					
Cultivator		**T**	**20,217**	**6,503**	...	...	**18,020**	**14,243**
		R	**19,800**	**6,419**	...	...	**17,672**	**14,056**
		U	**417**	**84**	...	...	**348**	**187**
Agricultural Labourer		**T**	**2,202**	**1,256**	**8,580**	**8,897**	...	...
		R	**2,144**	**1,215**	**8,518**	**8,878**	...	...
		U	**58**	**41**	**62**	**19**	...	...
Household Industry (All Divisions)		**T**	...	...	**9,673**	**2,441**	**4,564**	**1,076**
		R	...	...	**9,233**	**2,320**	**4,538**	**1,062**
		U	...	...	**440**	**121**	**26**	**14**
Household Industry classified by Division & Major group								
Division	**0**	**T**	...	...	**36**	**3**	**1**	...
		U	...	...	**36**	**3**	**1**	...
Major group	00	T	...	...	25	...	...	...
		U	...	...	25	...	...	...
	04	T	...	...	11	3	1	...
		U	...	...	11	3	1	...
Division	**1&3**	**T**	...	...	**9,637**	**2,438**	**4,563**	**1,076**
		R	...	...	**9,233**	**2,320**	**4,538**	**1,062**
		U	...	...	**404**	**118**	**25**	**14**
Major groups	20	T	...	...	325	82	126	5
		R	...	...	311	82	126	5
		U	...	...	14	...	...	..
	22	T	...	...	5,809	1,601	3,126	821
		R	...	...	5,610	1,526	3,111	810
		U	...	...	199	75	15	11
	23	T	...	...	157	12	45	13
		R		...	152	9	44	13
		U	...	...	5	3	1	...
	24	T	...	...	25	2	45	55
		R	...	...	25	2	45	55
	25	T	...	...	17	16	5	2
		R	...	...	17	16	5	2
	27	T	...	...	287	27	55	2
		R	...	...	250	22	55	2
		U	...	...	37	5	...	...
	28	T	...	...	565	232	276	101
		R	...	...	540	230	275	98
		U	...	...	25	2	1	3
	31	T	...	...	1,020	61	500	20
		R	...	...	998	61	494	20
		U	...	...	22	...	6	...
	33	T	...	...	2	...	14	...
		R	...	...	1	...	14	...
		U	...	...	1	...	...	...

TABLE B—VII

PART A—Persons working principally (i) As Cultivators, (ii) As Agricultural Labourers or (iii) At Household Industry classified by Sex and by Secondary work (i) At Household Industry, (ii) As Cultivators or (iii) As Agricultural Labourer—*Concld.*

Principal Work: Cultivator, Agricultural Labourer or Household Industry (Division and Major group)	Total Rural Urban	Secondary Work: IV At Household Industry		I As Cultivator		II As Agricultural Labourer	
		Males	Females	Males	Females	Males	Females
1		2	3	4	5	6	7
Major Groups 34 & 35	T	...	...	756	345	167	55
	R	...	...	691	322	165	55
	U	...	...	65	23	2	...
36	T	...	...	429	28	153	2
	R	...	...	420	27	153	2
	U	...	...	9	1	...	...
38	T	...	...	2	...	9	...
	R	...	...	...	...	9	...
	U	...	...	2	...	...	...
39	T	...	...	243	32	42	...
	R	...	...	218	23	42	...
	U	...	...	25	9	...	...
1 Murwara Tahsil (Rural)							
Cultivator	...	3,415	2,430	...	...	8,110	6,346
Agricultural Labourer	...	436	190	3,950	4,550	...	...
Household Industry (All Divisions)	...	...	...	804	394	175	68
Divisions 2&3	...	...	...	804	394	175	68
2 Sihora Tahsil (Rural)							
Cultivator	...	14,321	3,608	...	...	4,465	4,696
Agricultural Labourer	...	1,334	883	2,274	2,612	...	...
Household Industry (All Divisions)	...	...	...	6,272	1,493	3,658	754
Divisions 2&3	...	...	...	6,272	1,493	3,658	754
3 Patan Tahsil (Rural)							
Cultivator	...	1,021	202	...	...	2,237	1,243
Agricultural Labourer	...	231	61	878	616	...	...
Household Industry (All Divisions)	...	...	...	864	178	413	149
Divisions 2&3	...	...	...	864	178	413	149
4 Jabalpur Tahsil (Rural)							
Cultivator	...	1,043	179	...	...	2,860	1,771
Agricultural Labourer	...	143	81	1,416	1,100	...	...
Household Industry (All Divisions)	...	...	...	1,293	255	292	91
Divisions 2&3	...	...	...	1,293	255	292	91

TABLE B—VII

PART B—INDUSTRIAL CLASSIFICATION BY SEX OF PERSONS WORKING IN NON-HOUSEHOLD INDUSTRY, TRADE, BUSINESS, PROFESSION OR SERVICE WHO ARE ALSO ENGAGED IN HOUSEHOLD INDUSTRY

Note:—For description of Divisions and major groups, Please see Appendix I to Explanatory Note.

(P. W.) Principal Work (A.W.) Additional Work

Principal Work, / Additional work at Household Industry, (Division & Major Group)		M	F
1		2	3
JABALPUR DISTRICT TOTAL			
P. W. Division	**0**	**5,942**	**1,465**
A. W. Division	0	...	263
Major Group	00	...	263
Division ...	2&3	130	31
Major Group	20	2	...
	21	...	1
	22	112	26
	24	1	...
	25	10	...
	28	4	2
	39	1	2
P. W. Major Group	**00**	**1,341**	**378**
A. W. Division	0	...	263
Major Group	00	...	263
Division ...	2&3	97	28
Major Group	22	97	26
	39	...	2
P. W. Major Group	**01**	**380**	**200**
A. W. Division	2&3	5	...
Major Group	22	5	...
P. W. Major Group	**02**	**763**	**328**
A. W. Division	2&3	5	...
Major Group	25	5	...
P. W. Major Group	**03**	**329**	**10**
A. W. Division ...	2&3	3	...
Major Group	22	3	...
P. W. Major Group	**04**	**3,129**	**549**
A. W. Division	2&3	20	3
Major Group	20	2	...
	21	...	1
	22	7	...
	24	1	...
	25	5	...
	28	4	2
	39	1	...
P. W. Division...	**2&3**	**38,631**	**3,221**
A. W. Division	0	5	4
Major Group	00	...	1
	02	...	3
	04	5	...
Division ...	2&3	58	3
Major Group	20	2	...
	22	28	...
	23	3	...
	27	6	1
	28	11	2
	29	1	...
	34&35	1	...
	36	1	...
	37	2	...
	38	3	...
P. W. Major Group	**20**	**1,751**	**203**
A. W. Division	0	1	...
Major Group	04	1	...
Division ...	2&3	3	1
Major Group	22	3	...
	28	...	1
P. W. Major Group	**22**	**1,051**	**244**
A. W. Division	0	1	3
Major Group	02	...	3
	04	1	...
Division	2&3	22	...
	20	1	...
	22	18	...
	23	1	...
	37	2	...
P. W. Major Group	**28**	**1,682**	**85**
A. W. Division	2&3	3	...
Major Group	22	1	...
	27	1	...
	28	1	...
P. W. Major Group	**31**	**666**	**9**
A. W. Division	0	1	
	04	1	...
P. W. Major Group ...	**34&35**	**7,746**	**1,364**
A. W. Division	0	...	1
Major Group	00	...	1
Division ...	2&3	11	1
Major Group	22	1	...
	23	1	...
	27	4	...
	28	4	1
	36	1	...
P. W. Major Group	**36**	**15,630**	**198**
A. W. Division	0	2	...
Major Group	04	2	...
Division ...	2&3	12	1
Major Group	22	3	...
	27	...	1
	28	4	...
	29	1	...
	34&35	1	...
	38	3	...
P. W. Major Group	**37**	**2,801**	**1**
A. W. Division	2&3	1	...
Major Group	22	1	...
P. W. Major Group	**38**	**2,321**	**3**
A. W. Division	2&3	6	...
Major Group...	20	1	...
...	22	1	...
...	23	1	...
...	27	1	...
...	28	2	...
P. W. Division...	**4**	**7,909**	**1,948**
A. W. Division	0	1	...
Major Group...	04	1	...
Division ...	2&3	13	3
Major Group...	20	3	...
...	22	6	3
...	27	2	...
...	28	1	...
...	34-35	1	...
P. W. Major Group	**40**	**7,909**	**1,948**
A. W. Division	0	1	...
Major Group	04	1	...
Division ...	2&3	13	3
Major Group	20	3	...
...	22	6	3
...	27	2	...
...	28	1	...
...	34-35	1	...

TABLE B—VII PART—B—*Contd.*

Principal Work — Additional work at household industry, (Division & Major Group)		M	F
1		2	3
P. W. Division...	**5**	**3,851**	**1,812**
A. W. Division	0	2	4
Major Group	04	2	4
Division ...	2&3	6	2
Major Group...	25	2	...
...	27	2	...
...	28	1	2
...	36	1	...
P. W. Major ... Group	**50**	**1,514**	...
A. W. Division	2&3	1	...
Major Group	36	1	...
P. W. Major ... Group	**51**	**2,337**	**1,812**
A. W. Division	0	2	4
Major Group...	04	2	4
Division ...	2&3	5	2
Major Group	25	2	...
...	27	2	...
...	28	1	2
P. W. Division...	**6**	**23,064**	**3,170**
A. W. Division	0	1	1
Major Group	04	1	1
Division ...	2&3	98	17
Major Group	20	23	8
...	22	49	8
...	23	5	...
...	27	4	...
...	33	3	...
...	36	1	...
...	38	4	...
...	39	9	1
P. W. Major ... Group	**60-63**	**2,233**	**104**
A. W. Division	2&3	7	...
Major Group	22	7	...
P. W. Major ... Group	**64-68**	**19,736**	**3,037**
A. W. Division	0	1	1
Major Group	04	1	1
Division ...	2&3	90	17
Major Group	20	23	8
...	22	42	8
...	23	5	...
...	27	4	...
...	33	2	...
...	36	1	...
...	38	4	...
...	39	9	1
P. W. Major ... Group	**69**	**1,095**	**29**
A. W. Division	2&3	1	...
Major Group	33	1	...
P. W. Division...	**7**	**19,113**	**263**
A. W. Division	0	1	...
Major Group	04	1	...
Division ...	2&3	14	...
Major Group	22	4	...
...	24	1	...
...	28	7	...
...	34-35	2	...
P. W. Major ... Group	**70-71**	**13,951**	**219**
A. W. Division	0	1	...
Major Group	04	1	...
Division ...	2&3	7	...
Major Group	22	2	...
...	24	1	...
...	28	3	...
...	34-35	1	...
P. W. Major ... Group	**72**	**2,927**	**20**
A. W. Division	2&3	4	...
Major Group	28	4	...
P. W. Major ... Group	**73**	**2,235**	**24**
A. W. Division	2&3	3	...
Major Group	22	2	...
...	34-35	1	...
P. W. Division...	**8**	**42,052**	**9,380**
A. W. Division	0	1	2
Major Group	04	1	2
Division ...	2&3	390	86
Major Group	20	58	5
...	22	194	61
...	23	4	...
...	24	11	...
Major Group	25	3	1
...	27	27	...
...	28	58	11
...	31	17	3
...	33	17	...
...	34-35	...	4
...	36	1	1
P. W. Major ... Group	**80**	**21,598**	**213**
A. W. Division	2&3	81	2
Major Group	22	41	...
...	24	11	...
...	27	5	...
...	28	12	1
...	33	11	...
...	34-35	...	1
P. W. Major ... Group	**81**	**6,032**	**1,592**
A. W. Division	2&3	3	1
Major Group	22	1	...
...	25	2	1
P. W. Major ... Group	**82**	**1,647**	**623**
A. W. Division	2&3	23	6
Major Group	20	12	...
...	22	...	1
...	27	4	...
...	28	1	5
...	33	6	...
P. W. Major ... Group	**83**	**923**	**57**
A. W. Division	2&3	13	...
Major Group	20	5	...
...	22	2	...
...	23	3	...
...	27	3	...
P. W. Major ... Group	**86**	**331**	**32**
A. W. Division	2&3	1	...
Major Group	28	1	...
P. W. Major ... Group	**87**	**673**	**43**
A. W. Division	2&3	17	...
Major Group	22	1	...
...	25	1	...
...	28	15	...
P. W. Major ... Group	**88**	**6,361**	**2,392**
A. W. Division	0	1	1
Major Group	04	1	1
Division ...	2&3	107	7
Major Group	20	40	...
...	22	23	3
...	27	15	...
...	28	29	4
...	36	...	...
P. W. Major ... Group	**89**	**3,884**	**4,506**
A. W. Division	0	...	1
Major Group	04	...	1
Division ...	2&3	145	70
Major Group	20	1	5
...	22	126	57
...	28	...	1
...	31	17	3
...	34-35	...	3
...	36	1	1
P. W. Division...	**9**	**8,824**	**6,779**
A. W. Division	0	17	7
Major Group	04	17	7
Division ...	2&3	62	17
Major Group	20	11	...
...	22	14	4
...	23	4	1
...	28	9	3
...	31	14	...
...	34-35	6	9
...	38	3	...
...	39	1	...
P. W. Major ... Group	**90**	**8,824**	**6,779**
A. W. Division	0	17	7

TABLE B—VII PART B—*Contd.*

Principal Work / Additional work at household industry (Division & Major Group)		M	F
1		2	3
Major Group	04	17	7
Division ...	2&3	62	17
Major Group	20	11	...
...	22	14	4
...	23	4	1
...	28	9	3
...	31	14	...
...	34-35	6	9
...	38	3	...
...	39	1	...
JABALPUR DISTRICT (RURAL)			
P. W. Division...	**0**	**3,9927**	**963**
A. W. Division	0	...	263
Major Group	00	...	263
Division ...	2&3	118	30
Major Group	20	2	...
...	21	...	1
...	22	102	26
...	25	10	...
...	28	4	1
...	39	...	2
P. W. Major ... Group	**00**	**609**	**299**
A. W. Division	0	...	263
Major Group	00	...	263
Division ...	2&3	89	28
Major Group	22	89	26
...	39	...	2
P. W. Major ... Group	**01**	**200**	**200**
A. W. Division	2&3	5	...
Major Group	22	5	...
P. W. Major ... Group	**02**	**415**	**117**
A. W. Division	2&3	5	...
Major Group	25	5	...
P. W. Major ... Group	**03**	**168**	**2**
A. W. Division	2&3	3	...
Major Group	22	3	...
P. W. Major ... Group	**04**	**2,535**	**345**
A. W. Division	2&3	16	2
Major Group	20	2	...
...	22	5	...
...	25	5	...
...	28	4	1
P. W. Division...	**2&3**	**4,019**	**1,021**
A. W. Division	0	...	1
Major Group	00	...	1
Division ...	2&3	19	1
Major Group	22	19	...
...	28	...	1
P. W. Major ... Group	**20**	**103**	**26**
A. W. Division	2&3	1	...
Major Group	22	1	...
P. W. Major ... Group	**22**	**210**	**42**
A. W. Division	2&3	18	...
Major Group	22	18	...
P. W. Major ... Group	**34-35**	**040**	**416**
A. W. Division	0	...	1
Major Group	00	...	1
Division ...	2&3	...	1
...	28	...	1
P. W. Division...	**4**	**1,863**	**608**
A. W. Division	2&3	6	3
Major Group	20	3	...
...	22	2	3
...	34-35	1	...
P. W. Major ... Group	**40**	**1,863**	**608**
A. W. Division	2&3	6	3
Major Group	20	3	...
...	22	2	3
...	34-35	1	...
P. W. Division...	**5**	**455**	**370**
A. W. Division	0	1	4
...	04	1	4
Division ...	2&3	3	2
Major Group	25	2	...
...	28	1	2
P. W. Major ... Group	**51**	**413**	**370**
A. W. Division	0	1	4
Major Group	04	1	4
Division ...	2&3	3	2
Major Group	25	2	...
...	28	1	2
P. W. Division...	**6**	**3,723**	**1,190**
A. W. Division	0	...	1
...	04	...	1
Division ...	2&3	66	14
Major Group	20	22	8
...	22	27	5
...	23	4	...
...	27	1	...
...	38	3	...
...	39	9	1
P. W. Major ... Group	**60-63**	**48**	**15**
A. W. Division	2&3	3	...
Major Group	22	3	...
P. W. Major ... Group	**64-68**	**3,614**	**1,177**
A. W. Division	0	...	1
Major Group	04	...	1
Division ...	2&3	63	14
Major Group	20	22	8
...	22	24	5
...	23	4	...
...	27	1	...
...	38	3	...
...	39	9	1
P. W. Division...	**7**	**1,781**	**...**
A. W. Division	2&3	2	...
Major Group	22	2	...
P. W. Major ... Group	**70-71**	**1,601**	**...**
A. W. Division	2&3	1	...
Major Group	22	1	...
P. W. Major ... Group	**73**	**180**	**...**
A. W. Division	2&3	1	...
Major Group	22	1	...
P. W. Division...	**8**	**9,948**	**5,101**
A. W. Division	0	...	2
Major Group	04	...	2
Division ...	2&3	379	83
Major Group	20	58	5
...	22	193	60
...	23	4	...
...	24	11	...
...	25	3	1
...	27	27	...
...	28	48	10
...	31	17	3
...	33	17	...
...	34-35	...	3
...	36	1	1
P. W. Major ... Group	**80**	**2,537**	**28**
A. W. Division	2&3	80	...
Major Group	22	40	...
...	23	1	...
...	24	11	...
...	27	5	...
...	28	12	...
...	33	11	...
P. W. Major ... Group	**81**	**1,731**	**93**
A. W. Division	2&3	3	1
Major Group	22	1	...
...	25	2	1
P. W. Major ... Group	**82**	**229**	**103**
A. W. Division	2&3	22	5

TABLE B—VII PART B—*Contd.*

Principal Work / Additional work at household industry (Division & Major Group)		M	F
1		2	3
Major Group	20	12	...
...	27	4	...
...	28	...	5
...	33	6	...
P. W. Major Group	**83**	**269**	**8**
A. W. Division	2&3	13	...
Major Group	20	5	...
...	22	2	...
...	23	3	...
...	27	3	...
P. W. Major Group	**86**	**10**	**...**
A. W. Division	2&3	1	...
Major Group	28	1	...
P. W. Major Group	**87**	**241**	**5**
A. W. Division	2&3	15	...
Major Group	22	1	...
...	25	1	...
...	28	13	...
P. W. Major Group	**88**	**1,443**	**451**
A. W. Division	0	...	1
Major Group	04	...	1
Division ...	2&3	100	7
Major Group	20	40	...
...	22	23	3
...	27	15	...
...	28	22	4
P. W. Major Group	**89**	**3,481**	**4,413**
A. W. Division	0	...	1
Major Group	04	...	1
Division ...	2&3	145	70
Major Group	20	1	5
...	22	126	57
...	28	...	1
...	31	17	3
...	34-35	...	3
...	36	1	1
P. W. Division...	**9**	**4,331**	**3,179**
A. W. Division	0	...	6
...	04	...	6
Division ...	2&3	42	7
Major Group	20	11	...
...	22	14	...
...	23	2	1
...	28	...	1
...	31	14	...
...	34-35	1	5
P. W. Major Group	**90**	**4,331**	**3,179**
A. W. Division	0	...	6
Major Group	04	...	6
Division ...	2&3	42	7
Major Group	20	11	...
...	22	14	...
...	23	2	1
...	28	...	1
...	31	14	...
...	34-35	1	5

JABALPUR DISTRICT (URBAN)

P. W. Division...	**0**	**2,015**	**502**
A. W. Division	2&3	12	1
Major Group	22	10	...
...	24	1	...
...	28	...	1
...	39	1	...
P. W. Major Group	**0**	**732**	**79**
A. W. Division	2&3	8	...
Major Group	22	8	...
P. W. Major Group	**04**	**594**	**204**
A. W. Division	2&3	4	1
...	22	2	...
...	24	1	...
...	28	...	1
...	39	1	...
P. W. Division...	**2&3**	**34,612**	**2,200**
A. W. Division	0	5	3
Major Group	02	...	3
...	04	5	...
Division ...	2&3	39	2
Major Group	20	2	...
...	22	9	...
...	23	3	...
...	27	6	1
...	28	11	1
...	29	1	...
...	34-35	1	...
...	36	1	...
...	37	2	...
...	38	3	...
P. W. Major Group	**20**	**1,648**	**177**
A. W. Division	0	1	...
Major Group	04	1	...
Division ...	2&3	2	1
Major Group	22	2	...
...	28	...	1
P. W. Major Group	**22**	**841**	**202**
A. W. Division	0	1	3
Major Group	02	...	3
...	04	1	...
Division ...	2&3	4	...
Major Grouy		1	
...	23	1	...
...	37	2	...
P. W. Major Group	**28**	**1,596**	**74**
A. W. Division	2&3	3	...
Major Group	22	1	...
...	27	1	...
...	28	1	...
P. W. Major Group	**31**	**643**	**5**
A. W. Division	0	1	...
Major Group	04	1	...
P. W. Major Group	**34&35**	**5,706**	**948**
A. W. Division	2&3	11	...
Major Group	22	1	...
...	23	1	...
...	27	4	...
...	28	4	...
...	36	1	...
P. W. Major Group	**36**	**15,322**	**187**
A. W. Division	0	2	...
Major Group	04	2	...
Division ...	2&3	12	1
Major Group	22	3	...
...	27	...	1
...	28	4	...
...	29	1	...
...	34-35	1	...
...	38	3	...
P. W. Major Group	**37**	**2,402**	**1**
A. W. Divisiong	2&3	1	...
Major Group	22	1	...
P. W. Major Group	**38**	**2,267**	**3**
A. W. Division	2&3	6	...
Major Group	20	1	...
...	22	1	...
...	23	1	...
...	27	1	...
...	28	2	...
P. W. Division...	**4**	**6,046**	**1,340**
A. W. Division	0	1	...
Major Group	04	1	...
Division ...	2&3	7	...
Major Group	2	24	...
...	27	2	...
...	28	1	...
P. W. Major Group	**40**	**6,046**	**1,340**
A. W. Division	0	1	...
Major Group	04	1	...
Division ...	2&3	7	...

TABLE B—VII PART—B—*Contd.*

Principal work / Additional work at household industry (Division & Major Group)		M	F
1		2	3
Major Group	22	4	...
...	27	2	...
...	28	1	...
P. W. Division	**5**	**3,396**	**1,442**
A. W. Division	0	1	...
Major Group	04	1	...
Division ...	2&3	3	...
Major Group	27	2	...
...	36	1	...
P. W. Major ... Group	**50**	**1,472**	...
A. W. Division	2&3	1	...
...	36	1	...
P. W. Major ... Group	**51**	**1,924**	**1,442**
A. W. Division	0	1	...
Major Group	04	1	...
Division ...	2&3	2	...
Major Group	27	2	...
P. W. Division...	**6**	**19,341**	**1,980**
A. W. Division	0	1	...
Major Group	04	1	...
Division ...	2&3	32	3
...	20	1	...
Major Group	22	22	3
...	23	1	...
...	27	3	...
...	33	3	...
...	36	1	...
...	38	1	...
P. W. Major ... Group	**60-63**	**2,185**	**99**
A. W. Division	2&3	4	...
Major Group	22	4	...
P. W. Major ... Group	**64-68**	**16,122**	**1,860**
A. W. Division	0	1	...
Major Group	04	1	...
Division ...	2&3	27	3
Major Group	20	1	...
...	22	18	3
...	23	1	...
...	27	3	...
...	33	2	...
...	36	1	...
...	38	1	...
P. W. Major ... Group	**69**	**1,034**	**21**
A. W. Division	2&3	1	...
Major Group	33	1	...

Principal Work / Additional work at household industry (Division & Major Group)		M	F
1		2	3
P. W. Division...	**7**	**17,332**	**263**
A. W. Division	0	1	...
Major Group	04	1	...
Division ...	2&3	12	...
Major Group	22	2	...
...	24	1	...
...	28	7	...
...	34-35	2	...
P. W. Major ... Group	**70-71**	**12,350**	**219**
A. W. Division	0	1	...
Major Group	04	1	...
Division ...	2&3	6	...
Major Group	22	1	...
...	24	1	...
...	28	3	...
...	34-35	1	
P. W. Major ... Group	**72**	**2,927**	**20**
A. W. Division	2&3	4	...
Major Group	28	4	...
P. W. Major ... Group	**73**	**2,055**	**24**
A. W. Division	2&3	2	...
Major Group	22	1	...
...	34-35	1	...
P. W. Division...	**8**	**32,104**	**4,279**
A. W. Division	0	1	...
Major Group	04	1	...
Division ...	2&3	11	3
Major Group	22	1	1
...	28	10	1
...	34-35	...	1
P. W. Major ... Group	**80**	**19,061**	**185**
A. W. Division	2&3	1	2
Major Group	22	1	...
...	28	...	1
...	34-35	...	1
P. W. Major ... Group	**82**	**1,418**	**520**
A. W. Division	2&3	1	1
Major Group	22	...	1
...	28	1	...
P. W. Major ... Group	**87**	**432**	**38**
A. W. Division	2&3	2	...
Major Group	28	2	...

Principal work / Additional work at household industry (Divisoin & Major Group)		M	F
1		2	3
P. W. Major ... Group	**88**	**4,918**	**1,851**
A. W. Division	0	1	...
Major Group	04	1	...
Division ...	2&3	7	...
Major Group	28	7	...
P. W. Division...	**9**	**4,493**	**3,600**
A. W. Division	0	17	1
Major Group	04	17	1
Division ...	2&3	20	10
Major Group	22	...	4
...	23	2	...
...	28	9	2
...	34-35	5	4
...	38	3	...
...	39	1	...
P. W. Major ... Group	**90**	**4,943**	**3,600**
A. W. Division	0	17	1
Major Group	04	17	1
Division ...	2&3	20	10
Major Group	22	...	4
...	23	2	...
...	28	9	2
...	34-35	5	4
...	38	3	...
...	39	1	...

1 MURWARA TAHSIL RURAL

P. W. Division...	**0**	**1,378**	**240**
A. W. Division	2&3	6	2
P. W. Division...	**2&3**	**2,447**	**714**
A. W. Division	0	...	1
Division ...	2&3	11	1
P. W. Division...	**4**	**939**	**347**
A. W. Division	2&3	3	...
P. W. Division...	**5**	**224**	**180**
A. W. Division	0	...	4
Division ...	2&3	...	1
P. W. Division...	**6**	**1,038**	**322**
A. W. Division	**0**	...	**1**
Division ...	2&3	16	6
P. W. Division...	**8**	**1,843**	**1,582**
A. W. Division	0	...	2
Division ...	2&3	155	6

TABLE B—VII—PART B—*Concld.*

Principal work / Additional work at household industry (Division & Major Group)		M	F
1		2	3
P. W. Division...	**9**	**1,238**	**153**
A. W. Division	0	...	6
Division ...	2&3	17	...
2 SIHORA TAHSIL RURAL			
P. W. Division...	**0**	**1,007**	**361**
A. W. Division	0	...	263
Division ...	2&3	112	25
P. W. Division ..	**2&3**	**155**	**17**
A. W. Division	2&3	8	...
P. W. Division...	**4**	**368**	**178**
A. W. Division	2&3	1	3
P. W. Division...	**5**	**48**	**74**
A. W. Division	2&3	2	...
P. W. Division...	**6**	**914**	**261**
A. W. Division	2&3	32	5
P. W. Division...	**7**	**222**	...
A. W. Division	2&3	2	...
P. W. Division...	**8**	**4,449**	**2,930**
A. W. Division	2&3	211	71
P. W. Division...	**9**	**27**	..
A. W. Division	2&3	1	...
3 PATAN TAHSIL RURAL			
P. W. Division...	**0**	**486**	**187**
A. W. Division	2&3	...	3
P. W. Division...	**4**	**202**	**48**
A. W. Division	2&3	2	...
P. W. Division...	**5**	**129**	**77**
A. W. Division	0	1	...
Division ...	2&3	1	...
P. W. Division...	**6**	**820**	**348**
A. W. Division	2&3	18	3
P. W. Division...	**8**	**1,737**	**339**
A. W. Division	2&3	11	6
P. W. Division...	**9**	**1,768**	**1,977**
A. W. Division	2&3	23	7
4 JABALPUR TAHSIL RURAL			
P. W. Division...	**5**	**54**	**39**
A. W. Division	2&3	...	1
P. W. Division...	**8**	**1,919**	**250**
A. W. Division	2&3	2	...
P. W. Division...	**9**	**1,298**	**1,049**
A. W. Division	2&3	1	...

TABLE

PART A—PERSONS UNEMPLOYED AGED 15 AND ABOVE BY SEX, BROAD

JABALPUR

S. No.	Educational Levels	Total unemployed			Seeking Employment									
					Total		Age Groups							
							15-19		20-24		25-29		30-34	
		P	M	F	M	F	M	F	M	F	M	F	M	F
1	2	3	4	5	6	7	8	9	10	11	12	13	14	15
1	**Total**	**2,061**	**1,972**	**89**	**1,195**	**40**	**488**	**12**	**475**	**14**	**134**	**3**	**39**	**2**
2	Illiterate	411	375	36	187	10	81	...	42	3	31	...	11	...
3	Literate (without Educational level)	587	579	8	325	4	131	3	116	...	45	...	15	1
4	Primary or Junior Basic	637	620	17	404	14	189	7	158	2	30	2	11	1
5	Matriculation or Higher Secondary	374	355	19	250	7	86	2	141	4	18	1	2	...
6	Technical diploma not equal to degree	5	4	1	4	1	...	...	3	1	1	...	...	...
7	Non-technical diploma not equal to degree	1	1	...	1	...	...	...	...	...	1	...	...	...
8	University degree or post graduate degree other than technical degree	35	31	4	22	2	1	...	13	2	8	...	...	...
9	**Technical degree or diploma equal to degree or post graduate degree —Total**	**11**	**7**	**4**	**2**	**2**	...	...	**2**	**2**	...	...	...	...
10	Engineering	1	1	...	1	...	...	...	1	...	...	...	...	...
11	Medicine	7	5	2	1	1	...	...	1	1	...	...	...	...
12	Agriculture	...	...	...	...	...	...	...	...	...	...	...	...	...
13	Veterinary & dairying	...	...	...	...	...	...	...	...	...	...	...	...	...
14	Technology	...	...	...	...	...	...	...	...	...	...	...	...	...
15	Teaching	3	1	2	...	1	...	...	...	1	...	...	...	...
16	Others	...	...	...	...	...	...	...	...	...	...	...	...	...

TABLE

PART B—PERSONS UNEMPLOYED AGED 15 AND ABOVE BY SEX

JABALPUR

District/Tahsil	Rural Unemployed By					
	Total unemployed			Illiterate		
	Persons	Males	Females	Persons	Males	Females
1	2	3	4	5	6	7
Jabalpur District	**209**	**133**	**76**	**81**	**27**	**54**
1 Murwara Tahsil	39	38	1	5	4	1
2 Sihora Tahsil	62	27	35	15	1	14
3 Patan Tahsil	79	39	40	55	16	39
4 Jabalpur Tahsil	29	29	...	6	6	...

B—VIII

AGE-GROUPS AND EDUCATIONAL LEVELS IN *URBAN AREAS ONLY*

DISTRICT

For the first time				Persons employed before but now out of employment and seeking work																
Age groups				Age-groups																
35+		Age not stated		Total		15-19		20-24		25-34		35-44		45-59		60+		Age not stated		S. No.
M	F	M	F	M	F	M	F	M	F	M	F	M	F	M	F	M	F	M	F	
16	17	18	19	20	21	22	23	24	25	26	27	28	29	30	31	32	33	34	35	1
59	**9**	...	...	**777**	**49**	**164**	**9**	**221**	**11**	**202**	**15**	**92**	**2**	**71**	**6**	**27**	**6**	...	...	**1**
22	7	...	...	188	26	29	1	42	3	48	8	31	2	29	6	9	6	...	...	2
18	...	...	...	254	4	61	1	68	2	64	1	26	...	22	...	13	...	...	...	3
16	2	...	...	216	3	52	1	65	1	63	1	19	...	12	...	5	...	...	...	4
3	...	...	...	105	12	22	6	42	2	21	4	12	...	8	...	...	...	...	...	5
...	...	...	...	...	...	...	...	...	...	...	...	...	...	...	...	...	...	...	...	6
...	...	...	...	...	...	...	...	...	...	...	...	...	...	...	...	...	...	...	...	7
...	...	...	...	9	2	...	...	2	2	4	...	3	...	...	...	...	...	...	...	8
...	...	...	...	**5**	**2**	...	...	**2**	**1**	**2**	**1**	**1**	...	...	...	...	...	...	...	**9**
...	...	...	...	...	...	...	...	...	...	...	...	...	...	...	...	...	...	...	...	10
...	...	...	...	4	1	...	...	2	...	2	1	...	...	...	...	...	...	...	...	11
...	...	...	...	...	...	...	...	...	...	...	...	...	...	...	...	...	...	...	...	12
...	...	...	...	...	...	...	...	...	...	...	...	...	...	...	...	...	...	...	...	13
...	...	...	...	...	...	...	...	...	...	...	...	...	...	...	...	...	...	...	...	14
...	...	...	...	1	1	...	...	...	1	...	...	1	...	...	...	...	...	...	...	15
...	...	...	...	...	...	...	...	...	...	...	...	...	...	...	...	...	...	...	...	16

B—VIII

AND EDUCATIONAL LEVELS IN *RURAL AREAS ONLY*

DISTRICT

Educational Levels									
Literate (without educational level)			Primary or Junior Basic			Matriculation & above			S.
Persons	Males	Females	Persons	Males	Females	Persons	Males	Females	No.
8	9	10	11	12	13	14	15	16	1
58	**42**	**16**	**61**	**56**	**5**	**9**	**8**	**1**	
10	10	...	20	20	...	4	4	...	1
19	3	16	26	22	4	2	1	1	2
17	17	...	4	3	1	3	3	...	3
12	12	...	11	11	...	...	...	...	4

TABLE

PERSONS NOT AT WORK CLASSIFIED BY SEX,

Total Rural Urban	Age-groups	Total Non-working population			Full-time students		Household duties		Dependents, infants and disabled	
		Persons	Males	Females	Males	Females	Males	Females	Males	Females
1	2	3	4	5	6	7	8	9	10	11
					JABALPUR DISTRICT					
Total	**All ages**	**692,826**	**287,233**	**405,593**	**86,840**	**37,643**	**107**	**142,055**	**187,066**	**223,541**
	0-14	**487,196**	**250,249**	**236,947**	**67,440**	**33,282**	**11**	**7,979**	**176,545**	**195,532**
	15-34	**127,036**	**26,935**	**100,101**	**19,370**	**4,342**	**52**	**88,589**	**4,632**	**6,716**
	35-59	**52,718**	**3,839**	**48,879**	...	...	**27**	**39,729**	**1,902**	**8,328**
	60+	**24,803**	**5,648**	**19,155**	...	...	**15**	**5,716**	**3,458**	**12,515**
	Age not stated	**1,073**	**562**	**511**	**30**	**19**	**2**	**42**	**529**	**450**
Rural	**All ages**	**383,568**	**165,524**	**218,044**	**38,147**	**7,071**	**68**	**59,175**	**126,369**	**150,555**
	0-14	302,957	154,660	148,297	33,518	6,940	11	6,337	121,052	134,897
	15-34	44,939	6,913	38,026	4,609	117	30	34,813	2,002	2,835
	35-59	21,122	1,399	20,023	...	...	18	15,034	1,041	4,591
	60+	13,502	2,145	11,357	...	...	9	2,972	1,888	7,924
	Age not stated	748	407	341	20	14	...	19	386	308
Urban	**All ages**	**309,258**	**121,709**	**187,549**	**48,693**	**30,572**	**39**	**82,880**	**60,697**	**72,986**
	0-14	184,239	95,589	88,650	33,922	26,342	...	1,642	55,493	60,635
	15-34	82,097	20,022	62,075	14,761	4,225	22	53,776	2,630	3,881
	35-59	31,296	2,440	28,856	...	...	9	24,695	861	3,737
	60+	11,301	3,503	7,798	...	...	6	2,744	1,570	4,591
	Age not stated	325	155	170	10	5	2	23	143	142
					1. Murwara Tahsil					
Rural	**All ages**	**104,437**	**46,736**	**57,701**	**10,813**	**1,898**	**19**	**14,279**	**35,652**	**41,288**
	0-14	85,972	44,129	41,823	9,691	1,873	1	1,930	34,416	38,016
	15-34	10,338	1,665	8,673	1,122	24	5	8,100	452	520
	35-59	4,661	336	4,325	..	..	10	3,082	247	1,161
	60+	3,323	506	2,817	...	...	3	1,167	437	1,529
	Age not stated	163	100	63	...	1	...	...	100	62
					2. Sihora Tahsil					
Rural	**All ages**	**126, 221**	**55,800**	**70,421**	**12,443**	**2,242**	**40**	**16,444**	**43,063**	**51,076**
	0-14	102,172	52,191	49,981	10,930	2,178	7	2,000	41,238	45,708
	15-34	13,135	2,187	10,948	1,502	52	22	9,860	595	873
	35-59	6,224	505	5,719	...	...	6	3,968	406	1,543
	60+	4,421	774	3,647	...	...	5	612	692	2,842
	Age not stated	269	143	126	11	12	...	4	132	110
					3.Patan Tahsil					
Rural	**All ages**	**65,657**	**26,839**	**38,818**	**6,631**	**1,685**	**4**	**12,828**	**20,017**	**24,136**
	0-14	49,415	25,214	24,201	5,903	1,671	3	1,137	19,297	21,387
	15-34	9,336	1,085	8,251	723	13	1	7,620	310	590
	35-59	4,471	202	4,269	...	...	...	3,505	130	709
	60+	2,364	306	2,058	...	...	...	560	254	1,418
	Age not stated	71	32	39	5	1	...	6	26	32
					4. Jabalpur Tahsil					
Rural	**All ages**	**87,253**	**36,149**	**51,104**	**8,260**	**1,246**	**5**	**15,624**	**27,637**	**34,055**
	0-14	65,418	33,126	32,292	6,994	1,218	...	1,270	26,101	29,786
	15-34	12,130	1,976	10,154	1,262	28	2	9,233	645	852
	35-59	6,066	356	5,710	...	...	2	4,479	258	1,178
	60+	3,394	559	2,835	...	...	1	633	505	2,135
	Age not stated	245	132	113	4	...	...	9	128	104

5—IX

BROAD AGE-GROUPS AND TYPE OF ACTIVITY

Retired, rentier or independent means		Beggars, vagrants etc.		Inmates of penal, mental and charitable institutions		Persons seeking employment for the first time		Employed before but now out of employment and seeking work		Age-group
Males	Females	Males	Females	Males	Females	Males	Females	Males	Females	
12	13	14	15	16	17	18	19	20	21	2
JABALPUR DISTRICT										
8,687	**1,055**	**1,237**	**1,032**	**1,041**	**100**	**1,396**	**84**	**859**	**83**	**All ages**
6,002	**89**	**91**	**47**	**10**	**16**	**140**	**2**	**10**	**...**	**0-14**
75	**131**	**295**	**199**	**685**	**39**	**1,189**	**35**	**637**	**50**	**15-34**
837	**357**	**532**	**369**	**306**	**39**	**55**	**33**	**180**	**24**	**35-59**
1,773	**478**	**318**	**417**	**40**	**6**	**12**	**14**	**32**	**9**	**60+**
...	...	**1**	...	...	...	...	...	...		**Age not stated**
150	**530**	**640**	**601**	**4**	**34**	**72**	**44**	**74**	**34**	**All ages R**
1	89	65	32	...	...	11	2	2	...	0-14
5	114	168	117	1	11	53	4	50	15	15-34
48	129	270	204	1	23	4	26	17	16	35-59
96	198	141	248	2	...	4	12	5	3	60+
...	...	1	...	...	...	...	...	...	...	Age not stated
8,537	**525**	**597**	**431**	**1,037**	**66**	**1,324**	**40**	**785**	**49**	**All ages U**
6,001	...	26	15	10	16	129	...	8	...	0-14
70	17	132	82	684	28	1,136	31	587	35	15-34
789	228	262	165	305	16	51	7	163	8	35-59
1,677	280	177	169	38	6	8	2	27	6	60+
...	...	...	...	...	...	...	...	...	...	Age not stated
1. Murwara Tahsil										
36	**53**	**168**	**180**	...	...	**24**	**2**	**24**	**1**	**All ages R**
1	...	10	2	...	...	9	2	1	...	0-14
2	1	50	28	...	...	14	...	20	...	15-34
5	17	72	64	...	...	...	...	2	1	35-59
28	35	36	86	...	...	1	...	1	...	60+
...	...	...	...	...	...	...	...	...	...	Age not stated
2. Sihora Tahsil										
42	**407**	**185**	**184**	...	**33**	**15**	**32**	**12**	**3**	**All ages R**
...	89	16	6	...	...	...	...	...	...	0-14
...	112	47	40	...	11	12	...	9	...	15-34
14	95	74	68	...	22	2	20	3	3	35-59
28	111	48	70	...	...	1	12	...	...	60+
...	...	...	...	...	...	...	...	...	...	Age not stated
3. Patan Tahsil										
31	**34**	**112**	**95**	**4**	...	**11**	**10**	**29**	**30**	**All ages R**
...	...	10	6	...	...	1	...	...	...	0-14
...	...	29	9	1	...	7	4	14	15	15-34
12	10	47	27	1	...	1	6	11	12	35-59
19	24	25	53	2	...	2	...	4	3	60+
...	...	1	...	...	...	...	...	...	...	Age not stated
4. Jabalpur Tahsil										
41	**36**	**175**	**142**	...	**1**	**22**	...	**9**	...	**All ages R**
...	...	29	18	...	...	1	...	1	...	0-14
3	1	37	40	...	...	20	...	7	...	15-34
17	7	77	45	...	1	1	...	1	...	35-59
21	28	32	39	...	...	...	...	...	...	60+
...	...	...	...	...	...	...	...	...	...	Age not stated

TABLE B—X

SAMPLE HOUSEHOLDS (i) ENGAGED NEITHER IN CULTIVATION NOR IN HOUSEHOLD INDUSTRY (ii) ENGAGED EITHER IN CULTIVATION OR HOUSEHOLD INDUSTRY BUT NOT IN BOTH AND (iii) ENGAGED BOTH IN CULTIVATION AND HOUSEHOLD INDUSTRY *FOR ALL AREAS*

(BASED ON 20 % SAMPLE)

District/Tahsil	Total number of households		Households engaged neither in cultivation nor Household Industry		Households engaged in cultivation only		Households engaged in Household Industry only		Households engaged in both cultivation and Household Industry	
	R	U	R	U	R	U	R	U	R	U
1	2	3	4	5	6	7	8	9	10	11
Jabalpur District	**36,034**	**20,255**	**7,804**	**17,332**	**20,399**	**1,127**	**2,114**	**1,592**	**5,717**	**204**
All Rural Areas	**36,034**	...	**7,804**	...	**20,399**	...	**2,114**	...	**5,717**	...
1 Murwara Tahsil	10,690	...	2,108	...	7,280	...	203	...	1,099	...
2 Sihora Tahsil	12,358	...	1,838	...	5,454	...	1,225	...	3,841	...
3 Patan Tahsil	5,502	...	1,721	...	3,120	...	314	...	347	...
4 Jabalpur Tahsil	7,484	...	2,137	...	4,545	...	372	..	430	...
All Urban Areas	...	**20,255**	...	**17,332**	...	**1,127**	...	**1,592**	...	**204**

TABLE B—XI

SAMPLE HOUSEHOLDS ENGAGED IN CULTIVATION CLASSIFIED BY INTEREST IN LAND AND SIZE OF LAND CULTIVATED IN *RURAL AND URBAN AREAS SEPARATELY*

(BASED ON 20 % SAMPLE)

Figures 1, 2 and 3 in column 1 stand for: 1. Owned or held from Government, 2. Held from private persons or Institutions for payment in money, kind or share. 3. Partly held from Government and partly from private persons for payment in money, kind or share.

Interest in land cultivated	No. of Cultivating households	Households engaged in cultivation by size of land in acres										
		Less than 1	1·0— 2·4	2·5— 4·9	5·0— 7·4	7·5— 9·9	10·0— 12·4	12 5— 14·9	15·0— 29·9	30·0— 49 9	50 & more	Unspecified
1	2	3	4	5	6	7	8	9	10	11	12	13
					Jabalpur District (Rural)							
Total	**26,116**	**1,451**	**5,065**	**5,608**	**4,459**	**2,200**	**2,170**	**1,012**	**2,831**	**835**	**364**	**21**
1	23,038	1,331	4,569	4,891	3,897	1,829	1,924	850	2,619	764	343	21
2	678	85	259	169	82	34	23	7	17	1	1	...
3	2,400	35	237	548	480	337	223	155	295	70	20	...
					1 Murwara Tahsil (Rural)							
Total	**8,379**	**652**	**1,493**	**1,734**	**1,350**	**736**	**710**	**386**	**955**	**254**	**109**	...
1	6,888	599	1,272	1,383	1,078	539	589	296	799	228	105	...
2	150	31	75	28	10	3	1	..	2	...	...	...
3	1,341	22	146	323	262	194	120	90	154	26	4	...
					2 Sihora Tahsil (Rural)							
Total	**9,295**	**557**	**2,312**	**2,218**	**1,707**	**742**	**668**	**232**	**639**	**152**	**53**	**15**
1	8,574	511	2,161	2,013	1,571	676	623	211	601	140	52	15
2	179	38	84	42	9	2	1	1	1	1	...	...
3	542	8	67	163	127	64	44	20	37	11	1	...

TABLE B—XI

SAMPLE HOUSEHOLDS ENGAGED IN CULTIVATION CLASSIFIED BY INTEREST IN LAND AND SIZE OF LAND CULTIVATED IN *RURAL AND URBAN AREAS SEPARATELY (Concld.)*

(BASED ON 20% SAMPLE)

Figures 1, 2 and 3 in column 1 stand for: 1. Owned or held from Government, 2. Held from private persons or Institutions for payment in money, kind or share. 3. Partly held from Government and partly form private persons for payment in money, kind or share.

Interest in land cultivated	No. of Cultivating households	Households engaged in cultivation by size of land in acres										
		Less than 1	1·0—2·4	2·5—4·9	5·0—7·4	7·5—9·9	10·0—12·4	12·5—14·9	15·0—29·9	30·0—49·9	50 & more	Unspecified
1	2	3	4	5	6	7	8	9	10	11	12	13
3 Patan Tahsil (Rural)												
Total	**3,467**	**100**	**436**	**675**	**532**	**348**	**313**	**175**	**570**	**207**	**110**	**1**
1	3,089	93	395	600	469	296	276	146	518	194	101	1
2	155	6	33	52	29	18	11	2	3	...	1	...
3	223	1	8	23	34	34	26	27	49	13	8	...
4 Jabalpur Tahsil (Rural)												
Total	**4,975**	**142**	**824**	**981**	**870**	**374**	**479**	**219**	**767**	**222**	**92**	**5**
1	4,487	128	741	895	779	318	436	197	701	202	85	5
2	194	10	67	47	34	11	10	4	11	...	..	...
3	294	4	16	39	57	45	33	18	55	20	7	...
Jabalpur District (Urban)												
Total	**1,331**	**45**	**312**	**275**	**209**	**73**	**119**	**39**	**145**	**57**	**56**	**1**
1	1,205	32	267	249	193	61	115	37	133	56	55	1
2	70	7	38	12	7	4	1	...	1	...	...	...
3	56	...	7	14	9	8	3	2	11	1	1	...

TABLE

SAMPLE HOUSEHOLDS ENGAGED IN CULTIVATION ONLY CLASSIFIED BY HIRED WORKERS IN RURAL

(BASED ON

Size of land (Class ranges in acres)	Total of Cultivating Households				Cultivating households according to number									
					1 Person			2 Persons				3-5 Persons		
	House-holds	Family-Worker		Hired Worker	House-holds	Family-Worker		House-holds	Family-Worker		Hired Worker	House-holds	Family-Worker	
		M	F			M	F		M	F			M	F
1	2	3	4	5	6	7	8	9	10	11	12	13	14	15
Jabalpur District (Rural)														
All Sizes	**20,399**	**26,227**	**19,968**	**9,175**	**4,330**	**3,385**	**945**	**7,919**	**8,203**	**6,754**	**881**	**6,972**	**11,846**	**9,860**
Less than 1	1,018	989	765	11	457	330	127	395	397	383	10	146	246	244
1.0- 2.4	3,548	3,645	2,926	187	1,205	897	308	1,715	1,701	1,643	86	587	987	919
2.5- 4.9	4,126	4,735	3,848	569	1,060	753	247	1,928	1,951	1,727	178	1,147	1,920	1,770
5.0- 7.4	3,430	4,287	3,380	687	673	551	122	1,494	1,519	1,295	174	1,167	1,997	1,758
7.5- 9.9	1,771	2,406	1,862	631	283	248	35	677	709	564	81	734	1,269	1,072
10.0-12.4	1,845	2,579	1,924	1,040	288	244	44	627	683	468	103	823	1,420	1,181
12.5-14.9	863	1,301	931	616	97	80	17	273	307	180	59	414	721	542
15.0-29.9	2,640	4,241	3,070	2,693	260	229	31	658	766	409	141	1,382	2,374	1,834
30.0-49.9	796	1,375	904	1,580	48	38	10	112	121	63	40	427	677	428
50 +	350	656	349	1,158	17	14	3	33	41	17	8	142	229	109
Unspecified	12	13	9	3	2	1	1	7	8	5	1	3	4	3
1 Murwara Tahsil (Rural)														
All Sizes	**7,280**	**9,648**	**8,270**	**2,621**	**1,028**	**744**	**284**	**2,815**	**2,770**	**2,494**	**366**	**2,992**	**4,920**	**4,367**
Less than 1	554	538	457	7	243	165	78	221	213	223	6	87	149	148
1.0- 2.4	1,249	1,305	1,150	58	326	243	83	683	663	658	45	232	372	386
2.5- 4.9	1,484	1,760	1,620	167	213	142	71	736	721	669	82	520	854	833
5.0- 7.4	1,148	1,491	1,329	221	113	85	28	509	494	444	80	499	846	787
7.5- 9.9	646	911	823	150	48	40	8	238	232	211	33	336	567	517
10.0-12.4	638	940	777	278	43	35	8	190	191	139	50	367	617	530
12.5-14.9	336	539	426	183	10	8	2	89	96	54	28	203	343	269
15.0-29.9	872	1,497	1,215	751	25	22	3	131	143	83	36	568	925	732
30.0-49.9	245	457	335	465	4	2	2	13	11	11	4	134	186	132
50 +	108	210	138	341	3	2	1	5	6	2	2	46	61	33
Unspecified	...	...	...	...	...	...	...	...	...	...	...	...	...	...
2 Sihora Tahsil (Rural)														
All Sizes	**5,454**	**6,412**	**5,510**	**3,442**	**1,024**	**671**	**353**	**2,368**	**2,350**	**2,114**	**272**	**1,748**	**2,802**	**2,553**
Less than 1	273	265	220	2	89	60	29	130	138	120	2	42	67	71
1.0- 2.4	1,236	1,203	1,135	84	366	213	153	628	608	616	32	223	363	351
2.5- 4.9	1,208	1,341	1,203	273	226	148	78	636	614	586	72	329	542	510
5.0- 7.4	1,004	1,163	1,017	278	179	128	51	457	452	407	55	344	539	516
7.5- 9.9	460	595	509	371	48	36	12	185	182	158	30	195	323	283
10.0-12.4	460	592	477	526	67	50	17	158	165	118	33	200	318	281
12.5-14.9	148	219	167	272	12	9	3	42	43	27	14	79	135	114
15.0-29.9	483	736	573	855	32	25	7	112	130	68	26	252	395	339
30.0-49.9	132	219	161	560	2	1	1	14	13	10	5	68	98	71
50 +	43	72	43	218	1	...	1	4	3	3	2	13	18	14
Unspecified	7	7	5	3	2	1	1	2	2	1	1	3	4	3
3 Patan Tahsil (Rural)														
All Sizes	**3,120**	**3,974**	**1,839**	**1,090**	**1,122**	**1,005**	**117**	**1,128**	**1,312**	**789**	**155**	**766**	**1,429**	**795**
Less than 1	86	85	32	...	60	53	7	21	23	19	...	5	9	6
1.0- 2.4	363	388	195	3	198	175	23	126	136	113	3	36	68	50
2.5- 4.9	571	617	309	29	286	249	37	210	233	175	12	71	124	87
5.0- 7.4	474	554	283	49	182	165	17	205	227	161	22	83	153	99
7.5- 9.9	315	415	191	50	114	103	11	116	143	78	11	80	159	96
10.0-12.4	286	373	183	32	98	91	7	114	140	79	9	73	141	96
12.5-14.9	169	220	97	55	53	45	8	70	85	41	14	40	78	37
15.0-29.9	544	809	359	244	104	99	5	210	260	103	57	214	411	223
30.0-49.9	203	328	130	234	20	19	1	48	53	17	26	112	197	77
50 +	108	184	59	394	7	6	1	7	11	2	1	52	89	24
Unspecified	1	1	1	...	...	...	...	1	1	1	...	...	...	...

B—XII

SIZE OF LAND CULTIVATED AND NUMBER OF FAMILY WORKERS AND

AND URBAN AREAS SEPARATELY

20% SAMPLE)

of persons engaged in cultivation

3-5 persons		6-10 Persons			More than 10 Persons				Unspecified				
Hired Worker	House-holds	Family Worker		Hired Worker	House-holds	Family Worker		Hired Worker	House-holds	Family Worker		Hired Worker	Size of land (Class ranges in acres)
		M	F			M	F			M	F		
16	17	18	19	20	21	22	23	24	25	26	27	28	1
						Jabalpur District (Rural)							
3,196	**952**	**2,478**	**2,148**	**1,882**	**168**	**315**	**261**	**3,205**	**58**	...	...	**11**	**All Sizes**
1	4	14	11	...	...	...	...	...	16	...	...	...	Less than 1
73	21	59	56	18	1	1	...	10	19	...	...	...	1.0—2.4
215	39	109	100	51	4	2	4	120	8	...	...	5	2.5—4.9
279	81	212	195	112	7	8	10	121	8	...	...	1	5.0—7.4
228	65	169	180	87	12	11	11	235	...	...	...	...	7.5—9.9
364	88	216	214	152	16	16	17	419	3	...	...	2	10.0—12.4
215	70	178	185	116	9	15	7	226	...	...	...	...	12.5—14.9
1,004	290	763	700	506	47	109	96	1,042	3	...	...	...	15.0—29.9
566	175	477	343	387	33	62	60	584	1	...	...	3	30.0—49.9
249	119	281	164	453	39	91	56	448	...	...	...	...	50+
2	...	...	...	...	...	...	...	...	...	...	...	...	Unspecified
						1 Murwara Tahsil (Rural)							
1,433	**418**	**1,129**	**1,060**	**661**	**26**	**85**	**65**	**161**	**1**	...	...	...	**All Sizes**
1	3	11	8	...	...	...	...	...	...	...	...	...	Less than 1
13	8	27	23	...	...	...	...	...	...	...	...	...	1.0—2.4
73	15	43	47	12	...	...	...	...	...	...	...	...	2.5—4.9
112	26	66	70	29	...	...	...	...	1	...	...	...	5.0—7.4
108	24	72	87	9	...	...	...	...	...	...	...	...	7.5—9.9
176	38	97	100	52	...	...	...	...	...	...	...	...	10.0—12.4
124	34	92	101	31	...	...	...	...	...	...	...	...	12.5—14.9
499	141	376	367	199	7	31	30	17	...	...	...	...	15.0—29.9
217	85	238	174	172	9	20	16	72	...	...	...	...	30.0—49.9
110	44	107	83	157	10	34	19	72	...	...	...	...	50+
...	...	...	...	...	...	...	...	...	...	...	...	...	Unspecified
						2 Sihora Tahsil (Rural)							
803	**203**	**472**	**390**	**492**	**83**	**117**	**100**	**1,874**	**28**	...	...	**1**	**All Sizes**
...	...	...	...	...	...	...	...	...	12	...	...	...	Less than 1
38	6	18	15	4	1	1	...	10	12	...	...	...	1.0—2.4
72	12	35	26	19	3	2	3	110	2	...	...	...	2.5—4.9
105	19	42	41	36	3	2	2	81	2	...	...	1	5.0—7.4
72	21	44	45	44	11	10	11	225	...	...	...	...	7.5—9.9
116	23	49	48	58	12	10	13	319	...	...	...	...	10.0—12.4
37	8	20	19	15	7	12	4	206	...	...	...	...	12.5—14.9
233	63	147	126	146	24	39	33	450	...	...	...	...	15.0—29.9
105	33	80	51	88	15	27	28	362	...	...	...	...	30.0—49.9
23	18	37	19	82	7	14	6	111	...	...	...	...	50+
2	...	...	...	...	...	...	...	...	...	...	...	...	Unspecified
						3 Patan Tahsil (Rural)							
470	**87**	**208**	**126**	**277**	**15**	**20**	**12**	**188**	**2**	...	...	...	**All Sizes**
...	...	...	...	...	...	...	...	...	...	...	...	...	Less than 1
...	3	9	9	...	...	...	...	...	...	...	...	...	1.0—2.4
17	3	11	10	...	...	...	...	...	1	...	...	...	2.5—4.9
23	3	9	6	4	...	...	...	...	1	...	...	...	5.0—7.4
21	5	10	6	18	...	...	...	...	...	...	...	...	7.5 —9.9
18	1	1	1	5	...	...	...	...	...	...	...	...	10.0—12.4
19	6	12	11	22	...	...	...	...	...	...	...	...	12.5—14.9
137	15	38	27	40	1	1	1	10	...	...	...	...	15.0—29.9
142	22	59	34	56	1	...	1	10	...	...	...	...	30.0 —49.9
93	29	59	22	132	13	19	10	168	...	...	...	...	50+
...	...	...	...	...	...	...	...	...	...	...	...	...	Unspecified

TABLE

SAMPLE HOUSEHOLDS ENGAGED IN *CULTIVATION ONLY* CLASSIFIED BY HIRED WORKERS IN *RURAL*

(BASED ON

Size of land (Class ranges in acres)	Total of Cultivating Households				Cultivating households according to number										
					1 Person			2 Persons				3-5 Persons			
	Households	Family Worker		Hired Worker	Households	Family Worker		Households	Family Worker		Hired Worker	Households	Family Worker		Hired Worker
		M	F			M	F		M	F			M	F	
1	2	3	4	5	6	7	8	9	10	11	12	13	14	15	16
					4 Jabalpur Tahsil (Rural)										
All Sizes ...	**4,545**	**6,193**	**4,349**	**2,022**	**1,156**	**965**	**191**	**1,608**	**1,771**	**1,357**	**88**	**1,466**	**2,695**	**2,145**	**490**
Less than 1 ...	105	101	56	2	65	52	13	23	23	21	2	12	23	19	...
1.0- 2.4 ...	700	749	446	42	315	266	49	278	294	256	6	96	184	132	22
2.5- 4.9 ...	863	1,017	716	100	275	214	61	346	383	297	12	227	400	340	53
5.0- 7.4 ...	804	1,079	751	139	199	173	26	323	346	283	17	241	459	356	39
7.5- 9.9 ...	350	485	339	60	73	69	4	138	152	117	7	123	220	176	27
10.0-12.4 ...	461	674	487	204	80	68	12	165	187	132	11	183	344	274	54
12.5-14.9 ...	210	323	241	106	22	18	4	72	83	58	3	92	165	122	35
15.0-29.9 ...	741	1,199	923	843	99	83	16	205	233	155	22	348	643	540	135
30.0-49.9 ...	216	371	278	321	22	16	6	37	44	25	5	113	196	148	102
50 -+ ...	91	190	109	205	6	6	...	17	21	10	3	31	61	38	23
Unspecified ...	4	5	3	...	...	...	...	4	5	3	...	...	...	...	...
					Jabalpur District (Urban)										
All Sizses ...	**1,127**	**1,371**	**667**	**1,020**	**377**	**324**	**53**	**350**	**374**	**252**	**74**	**298**	**462**	**233**	**381**
Less than 1 ...	37	38	21	7	16	14	2	17	17	15	2	3	5	3	2
1.0- 2.4 ...	253	256	182	55	100	78	22	108	107	97	12	37	55	46	26
2.5- 4.9 ...	218	249	137	80	86	76	10	79	86	60	12	44	69	52	33
5.0- 7.4 ...	174	208	108	84	65	57	8	50	52	37	11	52	85	50	43
7.5- 9.9 ...	62	84	45	49	13	11	2	20	21	13	6	24	38	20	29
10.0-12.4 ...	107	139	53	91	38	36	2	32	36	16	12	28	41	18	39
12.5-14.9 ...	33	47	15	58	5	5	...	7	8	1	5	17	30	13	25
15.0-29.9 ...	135	199	65	223	33	29	4	33	43	11	12	45	71	28	69
30.0-49.9 ...	54	73	18	127	16	13	3	1	1	...	1	24	36	1	54
50 + ...	54	78	23	246	5	5	...	3	3	2	1	24	32	2	61
Unspecified ...	...	...	...	...	...	...	...	...	...	...	...	...	...	...	...

B—XII

SIZE OF LAND CULTIVATED AND NUMBER OF FAMILY WORKERS AND *AND URBAN AREAS SEPARATELY—Concld.*

20% SAMPLE)

of persons engaged in Cultivation

6—10 Persons				More than 10 Persons				Unspecified				Size of land (Class ranges in acres)
House-holds	Family Worker		Hired Worker	House-holds	Family Worker		Hired Worker	House-holds	Family Worker		Hired Worker	
	M	F			M	F			M	F		
17	18	19	20	21	22	23	24	25	26	27	28	1
						4 Jabalpur Tahsil (Rural)						
244	**669**	**572**	**452**	**44**	**93**	**84**	**982**	**27**	...	...	**10**	**All Sizes**
1	3	3	...	...	...	...	...	4	...	...	...	Less than 1
4	5	9	14	...	...	...	...	7	...	...	...	1.0 –2.4
9	20	17	20	1	...	1	10	5	...	...	5	2.5 –4.9
33	95	78	43	4	6	8	40	4	...	...	...	5.0 –7.4
15	*43*	*42*	*16*	*1*	*1*	...	*10*	...	...	...	...	*7.5 –9.9*
26	69	65	37	4	6	4	100	3	...	...	2	10.0 –12.4
22	54	54	48	2	3	3	20	...	...	...	...	12.5 –14.9
71	202	180	121	15	38	32	565	3	...	...	...	15.0—29.9
35	100	84	71	8	15	15	140	1	...	...	3	30.0—49.9
28	78	40	82	9	24	21	97	...	...	...	...	50+
...	...	...	...	...	...	...	...	...	...	...	...	Unspecified
						Jabalpur District (Urban)						
77	**151**	**93**	**306**	**24**	**60**	**36**	**258**	**1**	...	...	**1**	**All Sizes**
1	2	1	3	...	...	...	...	...	...	...	...	Less than 1
7	16	17	16	...	...	...	...	1	...	...	1	1.0—2.4
8	13	11	33	1	5	4	2	...	...	...	...	2.5—4.9
5	12	12	10	2	2	1	20	...	...	...	...	5.0—7.4
5	14	10	14	...	...	...	...	...	...	...	...	7.5—9.9
6	13	5	20	3	13	12	20	...	...	...	...	10.0—12.4
3	3	1	18	1	1	...	10	...	...	...	...	12.5—14.9
17	34	9	79	7	22	13	63	...	...	...	...	15.0—29.9
10	*18*	*11*	*41*	*3*	*5*	*3*	*31*	...	...	...	...	30.0—49.9
15	26	16	72	7	12	3	112	...	...	...	...	50+
...	...	...	...	...	...	...	...	...	...	...	...	Unspecified

TABLE B-XIII

SAMPLE HOUSEHOLDS ENGAGED BOTH IN CULTIVATION AND HOUSEHOLD INDUSTRY SHOWING SIZE OF LAND CULTIVATED CLASSIFIED BY PRINCIPAL HOUSEHOLD INDUSTRY IN *RURAL AND URBAN AREAS SEPARATELY*

JABALPUR DISTRICT

(BASED ON 20% SAMPLE)

Code No. of I. S. I. C.	Description of Household Industry (Division & Major Group only of I. S. I. C.)		Total No. of house-holds	Number of households by size in acres of land cultivation										Un-specified
				Less than 1	1·0— 2·4	2·5— 4·9	5·0— 7·4	7·5— 9·9	10·0— 12·4	12·5— 14·9	15·0— 29·9	30·0— 49·9	50+	
1	2		3	4	5	6	7	8	9	10	11	12	13	14
			Jabalpur District (Rural)											
ALL INDUSTRIES		...	**5,717**	**433**	**1,517**	**1,482**	**1,029**	**429**	**325**	**149**	**291**	**39**	**14**	**9**
Division	**0 Agriculture, Live-stock, Forestry, Fishing and Hunting**	...	**75**	**7**	**12**	**11**	**16**	**10**	**3**	**6**	**9**	**1**	...	...
Major Groups	00 Field produce and Plantation Crops	...	2	...	1	1	...	...	...	...	...	...	...	...
	02 Forestry and Logging	...	5	...	...	3	2	...	...	...	...	...	...	...
	04 Live-stock and Hunting	...	68	7	11	7	14	10	3	6	9	1	...	...
Divisions	**2&3 Manufacturing**	...	**5,642**	**426**	**1,505**	**1,471**	**1,013**	**419**	**322**	**143**	**282**	**38**	**14**	**9**
Major Groups	20 Foodstuffs	...	172	6	27	30	37	10	19	12	24	4	3	...
	22 Tobacco products	...	3,694	232	962	981	687	294	218	93	181	30	9	7
	23 Textile-Cotton	...	24	...	4	7	6	2	3	1	1	...	...	...
	25 Textile-Wool	...	25	3	4	10	5	1	...	1	1	...	...	...
	26 Textile-Silk	...	2	...	1	...	...	1	...	...	...	...	...	...
	27 Textile-Miscellaneous	...	120	10	28	35	28	5	7	1	6	...	...	...
	28 Manufacture of wood and wooden products	...	344	39	94	86	61	23	10	7	22	1	...	1
	29 Paper and paper products	...	1	...	...	...	...	1	...	...	...	...	...	...
	31 Leather and leather products	...	593	83	195	167	76	34	18	12	6	1	1	...
	32 Rubber, Petroleum and Coal products	...	1	...	1	...	...	...	...	...	...	...	...	...
	33 Chemicals and chemical products	...	3	1	...	...	2	...	...	...	...	...	...	...
	34-35 Non-metallic mineral products other than petroleum and coal		340	35	125	93	43	18	13	5	7	...	1	...
	36 Basic metals and their products except machinery and transport equipment		206	8	38	42	46	17	21	9	24	...	...	1
	38 Transport Equipment	...	3	...	...	...	1	1	...	...	1	...	...	...
	39 Miscellaneous Manufacturing Industries	...	114	9	26	20	21	12	13	2	9	2	...	...

TABLE B-XIII

SAMPLE HOUSEHOLDS ENGAGED BOTH IN CULTIVATION AND HOUSEHOLD INDUSTRY SHOWING SIZE OF LAND CULTIVATED CLASSIFIED BY PRINCIPAL HOUSEHOLD INDUSTRY IN *RURAL AND URBAN AREAS SEPARATELY*

JABALPUR DISTRICT

(BASED ON 20% SAMPLE)

Code No. of I. S. I. C.	Description of household Industry (Division & Major Group only of I. S. I. C.	Total No. of house-holds	Number of households by size in acres of land culivation										Un-specified
			Less than 1	1·0— 2·4	2·5— 4·9	5·0— 7·4	7·5— 9·9	10·0— 12·4	12·5— 14·9	15·0— 29·9	30·0— 49·9	50+	
1	2	3	4	5	6	7	8	9	10	11	12	13	14
	Jabalpur District (Urban)												
ALL INDUSTRIES	...	**204**	**8**	**59**	**57**	**35**	**11**	**12**	**6**	**10**	**3**	**2**	**1**
Division 0	**Agriculture, Live-stock, Forestry, Fishing and Hunting**	...	**15**	**1**	**4**	**2**	**5**	**1**	...	**1**	**1**	...	...	...
Major Groups 00	Field produce and Plantation Crops	...	7	...	2	1	3	1	...	...	...	...	...	...
04	Live-stock and Hunting	...	8	1	2	1	2	...	...	1	1	...	...	...
Divisions 2&3	**Manufacturing**	...	**189**	**7**	**55**	**55**	**30**	**10**	**12**	**5**	**9**	**3**	**2**	**1**
Major Groups 20	Foodstuff	...	5	...	...	1	1	...	...	...	2	1	...	...
22	Tobacco products	...	130	5	32	42	22	6	10	3	6	2	1	1
27	Textile miscellaneous	...	10	2	6	1	1	...	...	...	...	...	...	...
28	Manufacture of wood and wooden products	...	6	...	3	1	...	1	...	...	...	...	1	...
31	Leather and leather products	...	5	...	3	2	...	...	...	...	...	...	...	...
34-35	Non-metallic mineral products other than petroleum and coal	...	19	...	7	6	3	1	1	1	...	...	...	...
36	Basic metals and their products except machinery and transport equipment		4	...	2	1	1	...	...	...	...	...	...	...
39	Miscellaneous Manufacturing Industries	...	10	...	2	1	2	2	1	1	1	...	...	...

TABLE B-XIV

SAMPLE HOUSEHOLDS ENGAGED ONLY IN HOUSEHOLD INDUSTRY CLASSIFIED BY PRINCIPAL HOUSEHOLD INDUSTRY *IN ALL AREAS*

(BASED ON 20% SAMPLE)

Part A—Households classified by Major Groups of principal Household Industry & number of persons engaged

JABALPUR DISTRICT

Code No. of I. S. I. C.		Household Industry (Division and Major Group only of ISIC.)	Total Rural Urban	Total number of House-holds	Households engaged in Household Industry according to the number of persons engaged					
					1 Person	2 Persons	3—5 Persons	6—10 Persons	More than 10 persons	Un-specified
1		2	3	4	5	6	7	8	9	10
ALL INDUSTRIES			**T**	**3,706**	**1,643**	**1,411**	**563**	**64**	**11**	**14**
			R	**2,114**	**932**	**891**	**266**	**11**	...	**14**
			U	**1,592**	**711**	**520**	**297**	**53**	**11**	...
Division 0		**Agriculture, Livestock, Forestry, Fishing and Hunting**	**T**	**33**	**11**	**15**	**6**	**1**	...	...
			R	**14**	**4**	**8**	**2**	...	...	...
			U	**19**	**7**	**7**	**4**	**1**	...	...
Major Groups	00	Field produce and plantation crops	T	4	1	2	...	1	...	...
			U	4	1	2	...	1	...	...
	02	Forestry and Logging	T	10	...	8	2	...	...	...
			R	10	...	8	2	...	...	...
	03	Fishing	T	1	1	...	...	...	...	...
			R	1	1	...	...	...	...	...
	04	Livestock and hunting	T	18	9	5	4	...	...	...
			R	3	3	...	...	...	...	...
			U	15	6	5	4	...	...	...
Division 2&3		**Manufacturing**	**T**	**3,673**	**1,632**	**1,396**	**557**	**63**	**11**	**14**
			R	**2,100**	**928**	**883**	**264**	**11**	...	**14**
			U	**1,573**	**704**	**513**	**293**	**52**	**11**	...
Major Groups	20	Food Stuffs	T	116	47	45	18	4	2	...
			R	34	14	15	4	1	...	...
			U	82	33	30	14	3	2	...
	21	Beverages	T	2	2	...	...	...	...	...
			U	2	2	...	...	...	...	...
	22	Tobacco Products	T	1,903	796	796	271	30	3	12
			R	1,202	479	562	145	4	...	12
			U	706	317	234	126	26	3	...
	23	Textile-Cotton	T	250	76	84	68	17	5	...
			R	13	8	4	1	...	...	...
			U	237	68	80	67	17	5	...
	24	Textile-Jute	T	6	5	1	...	...	...	...
			R	1	...	1	...	...	...	...
			U	5	5	...	...	...	...	...
	27	Textile Miscellaneous	T	178	115	44	17	2	...	...
			R	55	34	14	7	...	...	...
			U	123	81	30	10	2	...	...
	28	Manufacture of wood and wooden products	T	487	186	198	99	3	...	1
			R	316	113	137	62	3	...	1
			U	171	73	61	37	...	...	...
	29	Paper and paper products	T	1	...	1	...	...	...	...
			U	1	...	1	...	...	...	...
	30	Printing and publishing	T	1	...	...	1	...	...	...
			U	1	...	...	1	...	...	...
	31	Leather and leather products	T	286	208	55	21	1	...	1
			R	252	178	53	19	1	...	1
			U	34	30	2	2	...	...	...
	32	Rubber, petroleum and coal products	T	1	1	...	...	...	...	...
			U	1	1	...	...	...	...	...

TABLE B-XIV

SAMPLE HOUSEHOLDS ENGAGED ONLY IN HOUSEHOLD INDUSTRY CLASSIFIED BY PRINCPIAL HOUSEHOLD INDUSTRY *IN ALL AREAS—Concld.*

(BASED ON 20% SAMPLE

Part A—Households classified by Major Groups of Principal Household Industry & number of persons engsged

JABALPUR DISTRICT

Code No. of I. S. I. C.	Household Industry (Division and Major Group only of ISIC.)		Total Rural Urban	Total number of House-holds	Households engaged in Household Industry according to the number of persons engaged					
					1 Person	2 Persons	3—5 Persons	6—10 Persons	More than 10 persons	Un-specified
1	2		3	4	5	6	7	8	9	10
33	Chemicals and chemical products	...	T	14	6	6	2	...	...	...
		...	R	3	2	1	...	...	...	...
		...	U	11	4	5	2	...	...	...
34-35	Non-metallic mineral products other than petroleum and coal	...	T	207	58	103	42	4	...	...
		...	R	124	38	68	16	2	...	...
		...	U	83	20	35	26	2	...	...
36	Basic metals and their products except machinery and transport equipment	...	T	91	49	26	14	1	1	...
		...	R	57	30	17	10	...	...	...
		...	U	34	19	9	4	1	1	...
37	Machinery (all kinds other than transport) and electrical equipment		T	1	1	...	...	...	...	...
		...	U	1	1	...	...	...	...	...
38	Transport equipment	...	T	8	6	1	1	...	...	...
		...	R	1	1	...	...	...	...	...
		...	U	7	5	1	1	...	...	...
39	Miscellaneous Manufacturing Industries	...	T	116	76	36	3	1	...	...
		...	R	42	31	11	...	...	...	...
		...	U	74	45	25	3	1	...	...

Note:—Lines with nil entries have been omitted.

TABLE B—XIV

SAMPLE HOUSEHOLDS ENGAGED ONLY IN HOUSEHOLD INDUSTRY CLASSIFIED BY PRINCIPAL HOUSEHOLD INDUSTRY *IN ALL AREAS*

(BASED ON 20 % SAMPLE)

Part B— Households classified by minor groups of Principal Household Industry

JABALPUR DISTRICT

Code No. of I.S.I.C.	Household Industry minor group (Description)	Number of Households		
		T	R	U
1	2	3	4	5
	All Industries ...	**3,706**	**2,114**	**1,592**
006.1	Production of fruits and nuts in plantation, vines and orchards.	3	...	3
009.0	Production of other agricultural produce (including fruits and nuts not covered by 006 and flowers) not covered above	1	...	1
025.1	Production of Kathha ...	10	10	...
031.0	Production of fish by fishing in inland waters and ponds including fish farms an fish hatcheries	1	1	...
040.1	Rearing of goat for milk and animal power	2	1	1
040.2	Rearing of buffalo for milk and animal power	10	...	10
040.3	Rearing of cows for milk and animal power	1	...	1
043.1	Poultry keeping and production of eggs	4	2	2
046.1	Dog breeding, rearing of rabbits and guinea-pigs.	1	...	1
200.1	Production of flour by village chakkis or flourmill by grinding wheat, maize, gram etc.	11	4	7
200.3	Production of rice by milling, dehusking and processing of paddy by rice mill	1	...	1
200.5	Production of pulses ...	2	...	2
200.6	Parching of grains ...	7	...	7
202.4	Production of other indigenous products from sugar and jaggery n. e. c.	1	1	...
204.1	Slaughtering, preservation of meat and fish and canning of fish	4	...	4
205.0	Production of bread, biscuit, cake and other bakery products	4	...	4
206.0	Production of butter, cream, ghee ... cheese, chhana, khowa and other dairy products	6	2	4
207.0	Oil pressing ghani, kolhu or by small machines	17	12	5
209.2	Making of sweat-meats, laddu peda, barphi, batasa etc.	44	14	30
209.3	Sattu, bhunja, papar, barri, dahauri, tilauri, sewai, apalam etc.	11	1	10
209.4	Making of chura or chira, muri, Marki, khoi	5	...	5
209.5	Making of chat ...	2	...	2
209.6	Making of Dalmot, chanajor garam, rewari etc.	1	...	1
214.2	Production of aerated water such as sodawater, lemonade etc.	2	...	2
220.0	Manufacture of bidi ...	1908	1202	706
230.0	Cotton, ginning, cleaning, carding, pressing and baling.	3	...	3
231.0	Cotton spinning (by charkha and takali)	16	8	8
233.1	Dyeing of cloth (cotton) and yarn ...	13	1	12
234.0	Cotton cloth weaving in powerlooms ...	22	...	22
235.0	Cotton cloth weaving in handlooms ...	194	3	191
236.0	Manufacture of khadi textile in handlooms	1	1	...
239.2	Making of thread, rope, cordage and twine (cotton)	1	...	1
244.4	Making of rope by date palm fibre ...	1	...	1
244.5	Making of fibre, sun-hemp fibre ...	4	...	4
244.6	Making of other products from jute and similar fibres such as hemp, mesta	1	1	...
270.3	Manufacture of other similar textile products n. e. c.	1	...	1
273.1	Making of cap, hat and other head gear	1	...	1
273.2	Traditional garments ...	35	35	...
273.4	Making of textile garments including raincoats and head gears n. e. c.	136	16	120
274.2	Making of newar ...	3	2	1
279.1	Making of daura (thread) batwa, cotton thread, buttons	2	2	...
281.0	Manufacture of wooden furniture and fixtures	8	...	8
282.0	Manufacture of structural wooden goods (including treated timber) such as beams, posts, doors, windows	32	3	29
283.1	Carpentary works, concerned with repairs of agricultural implements (wood)	22	20	2
283.2	Manufacture of wooden industrial goods other than transport equipments such as bobbin and similar equipments and fixtures	1	1	...
284.2	Manufacture of wooden utensils, artware and decorative wooden boxes (patras)	3	...	3
284.3	Manufacture of wooden toys ...	1	...	1
284.8	Manufacture of photo frames and framing of photo paintings etc.	1	...	1
288.2	Making of rope mats etc., from moonj and sawaigrass and making of cadjar for thatching purposes	1	1	...
288.3	Making of mats, handfans and umbrellas from palm leaves	1	1	...

TABLE B—XIV

SAMPLE HOUSEHOLDS ENGAGED ONLY IN HOUSEHOLD INDUSTRY CLASSIFIED BY PRINCIPAL HOUSEHOLD INDUSTRY *IN ALL AREAS—(Concld.)*

(BASED ON 20 % SAMPLE)

Part B—Households classified by minor groups of Principal Household Industry

JABALPUR DISTRICT

Code No. of I.S.I.C.	Household Industry minor group (Description)	Number of Households		
		T	R	U
1	2	3	4	5
288.5	Making of baskets and broomsticks ...	234	120	114
288.6	Making of donas (drone) and pattals (patravali) from leaves	10	4	6
288.8	Making of chicks, cuscus-tatti and fans, stic kansd poles from bamboo	1	...	1
288.9	Manufacture of other articles from leaf, cane, bamboo, cork and other allied products n. e. c.	152	146	6
289.4	Manufacture of other wood and allied products n. e. c.	20	20	...
292.7	Making of paper flowers etc. ...	1	...	1
301.0	Printing and publishing of books ...	1	...	1
310.1	Flaving, processing of hides and skins including taxideonry	9	9	...
311.1	Making of leather boots, shoes or chappals (slippers, sandals)	274	242	32
314.1	Repair of shoes, chappals and other leather footwear	2	1	1
315.0	Repair of allother leather products except footwear	1	...	1
322.0	Manufacture of rubber products from natural and synthetic rubber including rain-coats, oil cloths, waterproof cloths etc.	1	...	1
333.0	Manufacture of fireworks and other explosives such as pataka etc.	4	2	2
335.2	Manufacture of agarbatti ...	1	...	1
335.7	Manufacture of medicines (ayurvedic, unani etc.) and pharmaceutical preparations	6	...	6
336.1	Manufacture of Soap and washing soda	2	1	1
339.3	Making of tooth powder ...	1	...	1
340.1	Making of bricks ...	22	12	10
340.2	Manufacture of roofing tiles ...	11	7	4
340.3	Manufacture of other clay products n.e.c.	25	25	...
343.1	Stone carving ...	2	2	...
343.2	Marble carving ...	1	1	...
343.4	Manufacture of other structural stone goods, stone dressing and stone crushing n. e. c.	4	4	...
346.1	Making of images from soap stone ...	2	2	...
350.0	Making of earthenware such as pottery etc.	135	71	64
355.0	Making of clay models, earthen images, busts and statues	1	...	1
356.1	Making of earthen toys and artware	4	...	4
365.1	Making of utensils of brass and bell metal	10	4	6
365.2	Making of brassware ...	2	...	2
365.5	Making of other brass and bell metal products n. e. c.	1	1	...
367.2	Making of articles from tin sheets ...	1	...	1
368.3	Engraving, embossing, polishing, and welding of metal products	1	...	1
369.1	Manufacture of agricultural implements such as ploughshare, khurpi, kudal, e.t.c.	32	30	2
369.3	Making of iron utensils (e.g. buckets etc.) and articles from ironsheets	3	...	3
369.4	Making of and repairing of locks and trunks	2	...	2
369.8	Foundry industry (including blacksmithy)	39	22	17
379.2	Reparing and servicing of electrical apparatus, heaters, oven, etc.	1	...	1
388.0	Repair of cycle and rickshaus ...	8	1	7
390.2	Manufacture of small photographic equipment	1	...	1
392.0	Repairing and servicing of watches and clocks	1	...	1
393.2	Goldsmithy ...	88	28	60
393.3	Manufacture of jewellery, silverware and wares using gold and other precious metal and precious and semi-precious stones	2	...	2
394.0	Manufacture, repairing and tuning of musical instruments such as harmonium, tablas, sitar, bansuri etc.	1	...	1
399.4	Making of lac bangles ...	16	12	4
399.7	Making of garlands from flowers, camphor, sandal-wood shavings, seeds and other materials, like beads etc.	3	1	2
399.9	Making and repairing of goods n. e. c.	4	1	3

TABLE

SAMPLE HOUSEHOLDS ENGAGED BOTH IN CULTIVATION AND HOUSEHOLD INDUSTRY

(BASED ON

Size of land (class ranges in acres)	Total of cultivating Households which are engaged in Household Industry				Cultivating Households engaged in							
					1 Person			2 Persons				3-5 Persons
	Households	Family workers		Hired workers	Households	Family workers		Households	Family workers		Hired workers	Households
		M	F			M	F		M	F		
1	2	3	4	5	6	7	8	9	10	11	12	13
Jabalpur District (Rural)												
All Sizes	**5,717**	**8,376**	**6,161**	**1,878**	**706**	**655**	**51**	**2,507**	**2,781**	**2,161**	**72**	**2,203**
Less than 1	**433**	**529**	**368**	**1**	**100**	**89**	**11**	**240**	**259**	**220**	**1**	**92**
1.0- 2.4 ...	**1,517**	**1,940**	**1,467**	**136**	**236**	**215**	**21**	**833**	**910**	**748**	**8**	**426**
2.5- 4.9 ...	**1,482**	**2,056**	**1,541**	**342**	**192**	**181**	**11**	**709**	**773**	**631**	**14**	**535**
5.0- 7.4 ...	**1,029**	**1,556**	**1,174**	**277**	**101**	**94**	**7**	**397**	**444**	**333**	**17**	**484**
7.5- 9.9 ...	**429**	**710**	**516**	**232**	**32**	**31**	**1**	**129**	**150**	**97**	**11**	**234**
10.0-12.4 ...	**325**	**601**	**422**	**196**	**20**	**20**	**...**	**91**	**113**	**59**	**10**	**173**
12.5-14.9 ...	**149**	**268**	**219**	**88**	**9**	**9**	**...**	**38**	**42**	**31**	**3**	**76**
15.0-29.9 ...	**291**	**587**	**390**	**448**	**14**	**14**	**...**	**56**	**68**	**36**	**8**	**157**
30.9-49.9 ...	**39**	**86**	**41**	**68**	**...**	**...**	**...**	**6**	**10**	**2**	**...**	**20**
50 + ...	**14**	**31**	**17**	**90**	**...**	**...**	**...**	**3**	**5**	**1**	**...**	**4**
Unspecified	**9**	**12**	**6**	**...**	**2**	**2**	**...**	**5**	**7**	**3**	**...**	**2**
1 Murwara Tahsil (Rural)												
All sizes ...	**1,099**	**1,707**	**1,342**	**188**	**114**	**107**	**7**	**420**	**454**	**364**	**22**	**497**
Less than1	98	113	72	...	28	26	2	57	60	54	...	13
1.0- 2.4 ...	244	309	258	15	33	29	4	135	143	125	2	71
2.5- 4.9 ...	250	370	289	18	30	30	...	100	105	91	4	114
5.0- 7.4 ...	202	316	257	33	16	15	1	66	72	54	6	113
7.5- 9.9 ...	90	155	113	16	2	2	...	24	28	16	4	61
10.0-12.4 ...	72	150	120	25	2	2	...	20	25	13	2	34
12.5-14.9 ...	50	91	86	21	1	1	...	10	11	7	2	29
15.0-29.9 ...	83	172	122	49	2	2	...	8	10	4	2	58
30.0-49.9 ...	9	23	18	11	...	...	...	...	...	...	...	4
50 + ...	1	8	7	...	...	...	...	...	...	...	...	...
Unspecified	...	...	...	...	...	...	...	...	...	...	...	...
2 Sihora Tahsil (Rural)												
All sizes ...	**3,841**	**5,560**	**4,261**	**1,578**	**380**	**343**	**37**	**1,761**	**1,918**	**1,566**	**38**	**1,492**
Less than1	284	347	261	...	57	48	9	158	170	146	5	69
1.0- 2.4 ...	1,076	1,378	1,083	110	132	120	12	618	663	569	4	312
2.5- 4.9 ...	1,010	1,400	1,083	294	106	96	10	502	544	452	8	365
5.0- 7.4 ...	703	1,056	827	221	53	48	5	284	311	248	9	329
7.5- 9.9 ...	282	468	363	211	12	11	1	83	92	68	6	159
10.0-12.4 ...	208	376	269	167	8	8	...	53	64	35	7	124
12.5-14.9 ...	84	154	122	65	4	4	...	23	25	21	...	42
15.0-29.9 ...	156	310	222	391	6	6	...	29	32	22	4	78
30.0-49.9 ...	20	42	15	44	...	...	...	4	7	1	...	10
50 + ...	10	19	10	75	...	...	...	3	5	1	...	2
Unspecified	8	10	6	...	2	2	...	4	5	3	...	2
3 Patan Tahsil (Rural)												
All sizes ...	**347**	**487**	**245**	**36**	**94**	**90**	**4**	**156**	**187**	**120**	**5**	**88**
Less than1	14	20	7	...	4	2	...	7	11	5	...	3
1.0- 2.4 ...	73	89	40	...	30	30	2	31	36	24	...	12
2.5- 4.9 ...	104	122	79	10	27	26	1	57	62	51	1	19
5.0-7.4 ...	58	90	42	4	13	12	1	24	31	16	1	20
7.5- 9.9 ...	33	49	24	3	10	10	...	14	18	9	1	7
10.0-12.4 ...	27	48	19	2	6	6	...	10	14	6	...	10
12.5-14.9 ...	6	9	5	1	2	2	...	2	2	1	1	1
15.0-29.9 ...	26	49	25	1	2	2	...	10	12	7	1	12
30.0-49.9 ...	4	8	4	3	...	...	...	1	1	1	...	3
50 + ...	2	3	...	12	...	...	...	...	...	...	...	1

B—XV

CLASSIFIED BY SIZE OF LAND IN *RURAL AND URBAN AREAS SEPARATELY*

20 % SAMPLE)

Household Industry

3-5 Persons			6-10 Persons				More than 10 Persons				Size of land (class ranges in acres)
Family workers		Hired worker	House-holds	Family workers		Hired workers	House-holds	Family workers		Hired workers	
M	F			M	F			M	F		
14	15	16	17	18	19	20	21	22	23	24	1
					Jabalpur District (Rural)						
4,133	**3,265**	**398**	**236**	**686**	**601**	**322**	**65**	**116**	**83**	**1,086**	**All sizes**
177	135	...	1	4	2	...	...	...	...	...	Less than 1
762	644	33	20	49	52	38	2	4	2	57	1.0 -2.4
997	808	73	36	96	84	59	10	9	7	196	2.5- 4.9
906	722	79	35	97	101	43	12	15	11	138	5.0- 7.4
442	345	45	25	74	64	25	9	13	9	151	7.5- 9.9
337	261	40	34	119	95	27	7	12	7	119	10.0-12.4
154	123	19	24	57	61	43	2	6	4	23	12.5-14.9
315	209	70	47	154	120	48	17	36	25	322	15.0-29.9
40	14	28	10	27	18	20	3	9	7	20	30-0-49.9
5	1	11	4	9	4	19	3	12	11	60	50 +
3	3	...	...	...	...	...	...	...	...	...	Unspecified
					1 Murwara Tahsil						
923	**769**	**107**	**67**	**215**	**195**	**59**	**1**	**8**	**7**	**...**	**All sizes**
27	16	...	...	...	...	...	...	...	...	...	Less than 1
121	114	7	5	16	15	6	...	...	...	...	1.0- 2.4
215	182	12	6	20	16	2	...	...	...	...	2.5- 4.9
208	183	19	7	21	19	8	...	...	...	...	5.0-7.4
116	86	12	3	9	11	...	...	...	...	...	7.5- 9.9
69	53	8	16	54	54	15	...	...	...	...	10.0-12.4
54	51	9	10	25	28	10	...	...	...	...	12.5-14.9
107	77	34	15	53	41	13	...	...	...	...	15.0-29.9
6	7	6	5	17	11	5	...	...	...	...	30.0-49.9
...	...	...	...	...	...	...	1	8	7	...	50 +
...	...	...	...	...	...	...	...	...	...	...	Unspecified
					2 Sihora Tahsil						
2,795	**2,234**	**238**	**147**	**401**	**352**	**241**	**61**	**103**	**72**	**1,061**	**All sizes**
129	106	...	...	...	...	...	...	...	...	...	Less than 1
563	472	21	12	28	28	28	2	4	2	57	1.0-2.4
682	551	47	28	70	64	53	9	8	6	186	2.5- 4.9
612	488	49	26	70	76	35	11	15	10	128	5.0- 7.4
297	241	29	19	55	44	25	9	13	9	151	7.5- 9.9
236	192	29	16	56	35	12	7	12	7	119	10.0-12.4
90	67	9	13	29	30	33	2	6	4	23	12.5-14.9
160	109	35	27	80	68	35	16	32	23	317	15.0-29.9
20	4	15	3	6	3	9	3	9	7	20	30.0-49.9
3	1	4	3	7	4	11	2	4	4	60	50 +
3	3	...	...	...	...	...	...	...	...	...	Unspecified
					3 Patan Tahsil						
177	**100**	**23**	**9**	**33**	**21**	**8**	**...**	**...**	**...**	**...**	**All sizes**
7	2	...	...	...	...	...	...	...	...	...	Less than 1
23	14	...	...	...	...	...	...	...	...	...	1.0- 2.4
30	25	9	1	4	2	...	...	...	...	...	2.5- 4.9
45	21	3	1	2	4	...	...	...	...	...	5.0-7.4
14	9	2	2	7	6	...	...	...	...	...	7.5- 9.9
22	11	2	1	6	2	...	...	...	...	...	10.0-12-4
2	1	...	1	3	3	...	...	...	...	...	12.5-14.9
26	14	...	2	9	4	...	...	...	...	...	15.0-29.9
7	3	3	...	...	...	...	...	...	...	...	30.0-49.9
1	...	4	1	2	...	8	...	...	...	...	50 +

TABLE

SAMPLE HOUSEHOLDS ENGAGED BOTH IN CULTIVATION AND HOUSEHOLD INDUSTRY

(BASED ON

Size of land (class ranges in acres)	Total of cultivating Households which are engaged in Household Industry				Cultivating Households engaged in										
					1 Person			2 Persons				3-5 Persons			
	Households	Family workers		Hired workers	Households	Family workers		Households	Family workers		Hired workers	Households	Family workers		Hired workers
		M	F			M	F		M	F			M	F	
1	2	3	4	5	6	7	8	9	10	11	12	13	14	15	16
4. Jabalpur Tahsil (Rural)															
All sizes ...	**430**	**622**	**313**	**76**	**118**	**115**	**3**	**170**	**222**	**111**	**7**	**126**	**243**	**162**	**30**
Less than 1	37	49	28	1	11	11	...	18	20	15	1	7	14	11	...
1.0 2.4 ...	124	164	86	11	41	38	3	49	66	30	2	31	55	44	5
2.5- 4.9 ...	118	164	90	20	29	29	...	50	62	37	1	37	70	50	5
5.0- 7.4 ...	66	94	48	19	19	19	...	23	30	15	1	22	41	30	8
7.5- 9.9 ...	24	38	16	2	8	8	...	8	12	4	...	7	15	9	2
10.0-12.4 ...	18	27	14	2	4	4	...	8	10	5	1	5	10	5	1
12.5-14.9 ...	9	14	6	1	2	2	...	3	4	2	...	4	8	4	1
15.0-29.9 ...	26	56	21	7	4	4	...	9	14	3	1	9	22	9	1
30.0-49.9 ...	6	13	4	10	...	...	...	1	2	...	...	3	7	...	4
50+ ...	1	1	...	3	...	...	...	...	...	...	...	1	1	...	3
Unspecified	1	2	...	...	...	...	...	1	2	...	...	...	...	...	...
Jabalpur District (Urban)															
All sizes ...	**204**	**315**	**190**	**88**	**35**	**35**	...	**72**	**84**	**56**	**4**	**86**	**161**	**113**	**37**
Less than 1	8	14	3	2	2	2	...	4	6	2	...	1	1	...	2
1.0- 2.4 ...	59	89	51	8	9	9	...	27	32	21	1	23	48	30	7
2.5- 4.9 ...	57	80	60	10	9	9	...	22	23	19	2	23	41	33	4
5.0- 7.4 ...	35	52	36	23	4	4	...	11	13	9	...	19	34	27	8
7.5- 9.9 ...	11	17	9	6	1	1	...	5	6	3	1	5	10	6	5
10.0-12.4 ...	12	18	15	8	4	4	...	...	...	...	...	6	9	9	4
12.5-14.9 ...	6	8	3	3	2	2	...	...	...	...	...	4	6	3	3
15.0-29.9 ...	10	27	9	22	1	1	...	3	4	2	...	4	11	3	4
30.0-49.9 ...	3	5	4	3	1	1	...	...	...	...	...	1	1	2	...
50 + ...	2	4	...	3	1	1	...	...	...	...	...	...	...	...	...
Unspecified	1	1	...	...	1	1	...	...	...	...	...	...	...	...	...

Note:— Lines with nil entries have been omitted.

B—XV

CLASSIFIED BY SIZE OF LAND IN RURAL AND URBAN AREAS SEPARATELY—*Concld.*

20% SAMPLE)

Cultivating households engaged in household industry								
6-10 Persons				More than 10 Persons				Size of land (class ranges in acres)
House-holds	Family worker		Hired worker	House-holds	Family worker		Hired worker	
	M	F			M	F		
17	18	19	20	21	22	23	24	1
				4. Jabalpur Tahsil (Rural)				
13	**37**	**33**	**14**	**3**	**5**	**4**	**25**	... **All sizes**
1	4	2	...	...	...	...	...	... Less than 1
3	5	9	4	...	...	...	...	... 1.0- 2.4
1	2	2	4	1	1	1	10	... 2.5- 4.9
1	4	2	...	1	...	1	10	... 5.0- 7.4
1	3	3	...	...	...	...	...	... 7.5- 9.9
1	3	4	...	...	...	...	...	... 10.0-12.4
...	...	...	...	...	...	...	...	... 12.5-14.9
3	12	7	...	1	4	2	5	15.0-29.0
2	4	4	6	...	...	...	...	... 30.0-49.9
...	...	...	...	...	...	...	...	... 50 +
...	...	...	...	...	...	...	...	... Unispecified
				Jabalpur District (Urban)				
9	**28**	**17**	**17**	**2**	**7**	**4**	**30**	... **All sizes**
1	5	1	...	...	...	...	...	... Less than 1
...	...	...	...	...	...	...	...	... 1.0- 2.4
3	7	8	4	...	...	...	...	... 2.5- 4.9
...	...	...	...	1	1	...	15	... 5.0- 7.4
...	...	...	...	...	...	...	...	... 7.5- 9.9
2	5	6	4	...	...	...	...	... 10.0-12.4
...	...	...	...	...	...	...	...	... 12.5-14.9
1	5	...	3	1	6	4	15	... 15.0-29.9
1	3	2	3	...	...	...	...	... 30.0-49.9
1	3	...	3	...	...	...	...	... 50 +
...	...	...	...	...	...	...	...	... Unspecified

TABLE

SAMPLE PRINCIPAL HOUSEHOLD INDUSTRY CLASSIFIED BY DURATION HOUSEHOLD INDUSTRY IN

(BASED ON

Note—(i) In column 2, (a) stands for "with cultivation" and
(ii) For descriptions of Divisions and Major Groups,

JABALPUR

Household Industry (Division and Major Group only)	Total Rural Urban	Total				1 to 3 Months				4 to 6 Months			
		Households	Family workers M	Family workers F	Hired workers	Households	Family workers M	Family workers F	Hired workers	Households	Family workers M	Family workers F	Hired workers
1	2	3	4	5	6	7	8	9	10	11	12	13	1
All industries ...	T	9,627	13,125	8,736	2,235	563	774	562	248	2,315	3,301	2,475	904
	(a)	5,921	8,691	6,351	1,966	508	715	545	248	2,030	2,998	2,316	903
	(b)	3,706	4,434	2,385	269	55	59	17	...	285	303	159	1
	R	7,831	10,769	7,444	1,895	552	760	552	248	2,262	3,234	2,435	899
	(a)	5,717	8,376	6,161	1,878	502	705	538	248	2,011	2,970	2,294	899
	(b)	2,114	2,393	1,283	17	50	55	14	...	251	264	141	...
	U	1,796	2,356	1,292	340	11	14	10	...	53	67	40	5
	(a)	204	315	190	88	6	10	7	...	19	28	22	4
	(b)	1,592	2,041	1,102	252	5	4	3	...	34	39	18	1
Division 0 ...	T	123	183	135	58	5	5	4	2	26	34	29	3
	(a)	90	141	113	53	4	4	4	2	15	22	19	3
	(b)	33	42	22	5	1	1	...	...	11	12	10	...
	R	89	126	107	18	5	5	4	2	26	34	29	3
	(a)	75	111	95	18	4	4	4	2	15	22	19	3
	(b)	14	15	12	...	1	1	...	...	11	12	10	...
	U	34	57	28	40	...	...	...	...	...	...	...	...
	(a)	15	30	18	35	...	...	...	...	...	...	...	...
	(b)	19	27	10	5	...	...	...	...	...	...	...	...
Major Groups 00 ...	T	13	19	14	1	1	...	2	...	...	...	...	...
	(a)	9	12	10	1	1	...	2	...	...	...	...	...
	(b)	4	7	4	...	...	...	...	...	...	...	...	...
	R	2	2	3	...	1	...	2	...	...	...	...	...
	(a)	2	2	3	...	1	...	2	...	...	...	...	...
	U	11	17	11	1	...	...	...	...	...	...	...	...
	(a)	7	10	7	1	...	...	...	...	...	...	...	...
	(b)	4	7	4	...	...	...	...	...	...	...	...	...
02 ...	T	15	19	18	...	...	...	...	...	13	17	16	...
	(a)	5	7	7	...	...	...	...	...	5	7	7	...
	(b)	10	12	11	...	...	...	...	...	8	10	9	...
	R	15	19	18	...	...	...	...	...	13	17	16	...
	(a)	5	7	7	...	...	...	...	...	5	7	7	...
	(b)	10	12	11	...	...	...	...	...	8	10	9	...
03 ...	T	1	1	...	...	1	1	...	...	...	...	...	...
	(b)	1	1	...	...	1	1	...	...	...	...	...	...
	R	1	1	...	...	1	1	...	...	...	...	...	...
	(b)	1	1	...	...	1	1	...	...	...	...	...	...
04 ...	T	94	144	103	57	3	4	2	2	13	17	13	3
	(a)	76	122	96	52	3	4	2	2	10	15	12	3
	(b)	18	22	7	5	...	...	...	...	3	2	1	...
	R	71	104	86	18	3	4	2	2	13	17	13	3
	(a)	68	102	85	18	3	4	2	2	10	15	12	3
	(b)	3	2	1	...	...	...	...	...	3	2	1	...
	U	23	40	17	39	...	...	...	...	...	...	...	...
	(a)	8	20	11	34	...	...	...	...	...	...	...	...
	(b)	15	20	6	5	...	...	...	...	...	...	...	...

B—XVI

OF WORK IN A YEAR AND TOTAL NUMBER OF WORKERS ENGAGED IN ALL AREAS

20 % SAMPLE)

(b) for "without cultivation".

Appendix I to Explanatory Note may be seen,

DISTRICT

7 to 9 Months				10 Months to 1 year				Month not stated				Total Rural Urban	
House-holds	Family workers M	Family workers F	Hired workers	House-holds	Family workers M	Family workers F	Hired workers	House-holds	Family workers M	Family workers F	Hired workers		
15	16	17	18	19	20	21	22	23	24	25	26	2	
1,659	2,302	1,643	233	4,776	6,319	3,804	663	314	429	252	187	T	
1,282	1,874	1,377	220	1,932	2,841	1,946	508	169	263	167	87	(a)	
377	428	266	13	2,844	3,478	1,858	155	145	166	85	100	(b)	
1,548	2,155	1,548	219	3,216	4,273	2,694	442	253	347	215	87	R	
1,246	1,816	1,347	213	1,791	2,625	1,818	431	167	260	164	87	(a)	
302	339	201	6	1,425	1,648	876	11	86	87	51	...	(b)	
111	147	95	14	1,560	2,046	1,110	221	61	82	37	100	U	
36	58	30	7	141	216	128	77	2	3	3	...	(a)	
75	89	65	7	1,419	1,830	982	144	59	79	34	100	(b)	
3	5	1	...	86	135	98	53	3	4	3	...	T	0
2	4	...	...	68	110	88	48	1	1	2	...	(a)	
1	1	1	...	18	25	10	5	2	3	1	...	(b)	
2	2	1	...	56	85	73	13	...	...	...	...	R	
1	1	...	...	55	84	72	13	...	...	...	...	(a)	
1	1	1	...	1	1	1	...	...	...	...	...	(b)	
1	3	...	...	30	50	25	40	3	4	3	...	U	
1	3	...	...	13	26	16	35	1	1	2	...	(a)	
...	...	...	...	17	24	9	5	2	3	1	...	(b)	
...	...	...	...	12	19	12	1	...	...	...	...	T	00
...	...	...	...	8	12	8	1	...	...	...	...	(a)	
...	...	...	...	4	7	4	...	...	...	...	...	(b)	
...	...	...	...	1	2	1	...	...	...	...	...	R	
...	...	...	...	1	2	1	...	...	...	...	...	(a)	
..	...	...	...	11	17	11	1	...	...	...	...	U	
...	...	...	...	7	10	7	1	...	...	...	...	(a)	
...	...	...	...	4	7	4	...	...	...	...	...	(b)	
1	1	1	...	1	1	1	...	...	...	...	...	T	02
...	...	...	...	...	...	...	...	...	...	...	...	(a)	
1	1	1	...	1	1	1	...	...	...	...	...	(b)	
1	1	1	...	1	1	1	...	...	...	...	...	R	
...	...	...	...	...	...	...	...	...	...	...	...	(a)	
1	1	1	...	1	1	1	...	...	...	...	...	(b)	
...	...	...	...	...	...	...	...	...	...	...	...	T	03
...	...	...	...	...	...	...	...	...	...	...	...	(b)	
...	...	...	...	...	...	...	...	...	...	...	...	R	
...	...	...	...	...	...	...	...	...	...	...	...	(b)	
2	4	...	...	73	115	85	52	3	4	3	...	T	04
2	4	...	...	60	98	80	47	1	1	2	...	(a)	
...	...	...	...	13	17	5	5	2	3	1	...	(b)	
1	1	...	...	54	82	71	13	...	...	...	...	R	
1	1	...	...	54	82	71	13	...	...	...	...	(a)	
...	...	...	...	...	...	...	...	...	...	...	...	(b)	
1	3	...	...	19	33	14	39	3	4	3	...	U	
1	3	...	...	6	16	9	34	1	1	2	...	(a)	
...	...	...	...	13	17	5	5	2	3	1	...	(b)	

TABLE

SAMPLE PRINCIPAL HOUSEHOLD INDUSTRY CLASSIFIED BY DURATION
HOUSEHOLD INDUSTRY IN

(BASED ON

Note—(i) In Column 2, (a) stands for "with cultivation" and
(ii) For descriptions of Divisions and Major Groups

JABALPUR

Household Industry (Division and Major group only)	Total Rural Urban	Total				1 to 3 Months				4 to 6 Months			
		Households	Family workers M	Family workers F	Hired workers	Households	Family workers M	Family workers F	Hired workers	Households	Family workers M	Family workers F	Hired workers
1	2	3	4	5	6	7	8	9	10	11	12	13	14
Divisions 2 & 3	**T**	**9,504**	**12,942**	**8,601**	**2,177**	**558**	**769**	**558**	**246**	**2,289**	**3,267**	**2,446**	**901**
	(a)	**5,831**	**8,550**	**6,238**	**1,913**	**504**	**711**	**541**	**246**	**2,015**	**2,976**	**2,297**	**900**
	(b)	**3,673**	**4,392**	**2,363**	**264**	**54**	**58**	**17**	...	**274**	**291**	**149**	**1**
	R	**7,742**	**10,643**	**7,337**	**1,877**	**547**	**755**	**548**	**246**	**2,236**	**3,200**	**2,406**	**896**
	(a)	**5,642**	**8,265**	**6,066**	**1,860**	**498**	**701**	**534**	**246**	**1,996**	**2,948**	**2,275**	**896**
	(b)	**2,100**	**2,378**	**1,271**	**17**	**49**	**54**	**14**	...	**240**	**252**	**131**	...
	U	**1,762**	**2,299**	**1,264**	**300**	**11**	**14**	**10**	...	**53**	**67**	**40**	**5**
	(a)	**189**	**285**	**172**	**53**	**6**	**10**	**7**	...	**19**	**28**	**22**	**4**
	(b)	**1,573**	**2,014**	**1,092**	**247**	**5**	**4**	**3**	...	**34**	**39**	**18**	**1**
20	T	293	425	250	145	25	38	28	10	30	43	35	24
	(a)	177	272	192	106	24	37	27	10	28	41	33	24
	(b)	116	153	58	39	1	1	1	...	2	2	2	...
	R	206	302	209	102	24	37	27	10	29	42	34	24
	(a)	172	258	188	98	24	37	27	10	28	41	33	24
	(b)	34	44	21	4	...	...	...	...	1	1	1	...
	U	87	123	41	43	1	1	1	...	1	1	1	...
	(a)	5	14	4	8	...	...	...	...	...	...	...	...
	(b)	82	109	37	35	1	1	1	...	1	1	1	...
21	T	2	2	...	...	...	...	...	...	1	1	...	...
	(b)	2	2	...	...	...	...	...	...	1	1	...	...
	U	2	2	...	...	...	...	...	...	1	1	...	...
	(b)	2	2	...	...	...	...	...	...	1	1	...	...
22	T	5,732	7,807	5,476	1,740	357	479	358	216	1,658	2,386	1,776	800
	(a)	3,824	5,599	4,154	1,593	329	448	346	216	1,476	2,192	1,665	800
	(b)	1,908	2,208	1,322	147	28	31	12	...	182	194	111	...
	R	4,896	6,722	4,835	1,570	351	470	351	216	1,635	2,358	1,761	798
	(a)	3,694	5,407	4,029	1,563	324	439	340	216	1,466	2,177	1,655	798
	(b)	1,202	1,315	806	2	27	31	11	...	169	181	106	...
	U	836	1,085	641	170	6	9	7	...	23	28	15	2
	(a)	130	192	125	25	5	9	6	...	10	15	10	2
	(b)	706	893	516	145	1	...	1	...	13	13	5	...
23	T	274	437	255	36	7	8	7	...	15	17	17	4
	(a)	24	33	29	5	7	8	7	...	10	14	14	4
	(b)	250	404	226	31	...	...	...	...	5	3	3	...
	R	37	44	38	5	7	8	7	...	13	16	16	4
	(a)	24	33	29	5	7	8	7	...	10	14	14	4
	(b)	13	11	9	...	...	...	...	...	3	2	2	...
	U	237	393	217	31	...	...	...	...	2	1	1	...
	(b)	237	393	217	31	...	...	...	...	2	1	1	...
24	T	6	5	2	...	...	...	...	...	...	...	...	...
	(b)	6	5	2	...	...	...	...	...	...	...	...	...
	R	1	1	1	...	...	...	...	...	...	...	...	...
	(b)	1	1	1	...	...	...	...	...	...	...	...	...
	U	5	4	1	...	...	...	...	...	...	...	...	...
	(b)	5	4	1	...	...	...	...	...	...	...	...	...

B—XVI

OF WORK IN A YEAR AND TOTAL NUMBER OF WORKERS ENGAGED IN ALL AREAS—*Contd.*

20 % SAMPLE)

(b) For "without cultivation".

Appendix I to Explanatory Note may be seen.

DISTRICT

7 to 9 Months				10 Months to 1 year				Month not stated				Total Rural Urban
House-holds	Family workers		Hired workers	House-holds	Family workers		Hired workers	House-holds	Family workers		Hired workers	
	M	F			M	F			M	F		
15	16	17	18	19	20	21	22	23	24	25	26	2
1,656	**2,297**	**1,642**	**233**	**4,690**	**6,184**	**3,706**	**610**	**311**	**425**	**249**	**187**	**T 2 & 3**
1,280	**1,870**	**1,377**	**220**	**1,864**	**2,731**	**1,858**	**460**	**168**	**262**	**165**	**87**	**(a)**
376	**427**	**265**	**13**	**2,826**	**3,453**	**1,848**	**150**	**143**	**163**	**84**	**100**	**(b)**
1,546	**2,153**	**1,547**	**219**	**3,160**	**4,188**	**2,621**	**429**	**253**	**347**	**215**	**87**	**R**
1,245	**1,815**	**1,347**	**213**	**1,736**	**2,541**	**1,746**	**418**	**167**	**260**	**164**	**87**	**(a)**
301	**338**	**200**	**6**	**1,424**	**1,647**	**875**	**11**	**86**	**87**	**51**	**...**	**(b)**
110	**144**	**95**	**14**	**1,530**	**1,996**	**1,085**	**181**	**58**	**78**	**34**	**100**	**U**
35	**55**	**30**	**7**	**128**	**190**	**112**	**42**	**1**	**2**	**1**	**...**	**(a)**
75	**89**	**65**	**7**	**1,402**	**1,806**	**973**	**139**	**57**	**76**	**33**	**100**	**(b)**
22	29	24	18	198	282	148	90	18	33	15	3	T 20
18	27	21	18	94	141	96	51	13	26	15	3	(a)
4	2	3	...	104	141	52	39	5	7	...	...	(b)
18	27	20	18	121	169	113	47	14	27	15	3	R
17	26	20	18	90	128	93	43	13	26	15	3	(a)
1	1	...	...	31	41	20	4	1	1	...	...	(b)
4	2	4	...	77	113	35	43	4	6	...	...	U
1	1	1	...	4	13	3	8	...	...	...	...	(a)
3	1	3	...	73	100	32	35	4	6	...	...	(b)
...	...	...	...	1	1	...	...	...	...	...	...	T 21
...	...	...	...	1	1	...	...	...	...	...	...	(b)
...	...	...	...	1	1	...	...	...	...	...	...	U
...	...	...	...	1	1	...	...	...	...	...	...	(b)
1,147	1,608	1,189	178	2,387	3,081	1,995	365	183	253	158	181	T 22
944	1,386	1,045	178	963	1,397	989	318	112	176	109	81	(a)
203	222	144	...	1,424	1,684	1,006	47	71	77	49	100	(b)
1,114	1,564	1,160	178	1,637	2,114	1,428	297	159	216	135	81	R
922	1,352	1,023	178	871	1,265	903	295	111	174	108	81	(a)
192	212	137	...	766	849	525	2	48	42	27	...	(b)
33	44	29	...	750	967	567	68	24	37	23	100	U
22	34	22	...	92	132	86	23	1	2	1	...	(a)
11	10	7	...	658	835	481	45	23	35	22	100	(b)
9	14	12	...	237	389	214	32	6	9	5	...	T 23
4	6	4	...	3	5	4	1	...	...	...	...	(a)
5	8	8	...	234	384	210	31	6	9	5	...	(b)
6	7	5	...	11	13	10	1	...	...	...	...	R
4	6	4	...	3	5	4	1	...	...	...	...	(a)
2	1	1	...	8	8	6	...	...	...	...	...	(b)
3	7	7	...	226	376	204	31	6	9	5	...	U
3	7	7	...	226	376	204	31	6	9	5	...	(b)
...	...	...	...	6	5	2	...	...	...	...	...	T
...	...	...	...	6	5	2	...	...	...	...	...	(b)
...	...	...	...	1	1	1	...	...	...	...	...	R
...	...	...	...	1	1	1	...	...	...	...	...	(b)
...	...	...	...	5	4	1	...	...	...	...	...	U
...	...	...	...	5	4	1	...	...	...	...	...	(b)

TABLE

SAMPLE PRINCIPAL HOUSEHOLD INDUSTRY CLASSIFIED BY DURATION
HOUSEHOLD INDUSTRY IN

(BASED ON

Note—(i) In column 2, (a) stands for "with cultivation" and
(ii) For descriptions of Divisions and Major Groups,

JABALPUR

Household Industry (Division and Major Group only)	Total Rural Urban	Total				1 to 3 Months				4 to 6 Months			
		House-holds	Family workers		Hired workers	House-holds	Family workers		Hired workers	House-holds	Family workers		Hired workers
			M	F			M	F			M	F	
1	2	3	4	5	6	7	8	9	10	11	12	13	14
25 ...	T	25	36	27	1	4	4	4	...	5	8	6	1
...	(a)	25	36	27	1	4	4	4	...	5	8	6	1
...	R	25	36	27	1	4	4	4	...	5	8	6	1
...	(a)	25	36	27	1	4	4	4	...	5	8	6	1
26 ...	T	2	2	...	...	...	...	...	...	...	...	...	...
...	(a)	2	2	...	...	...	...	...	...	...	...	...	...
...	R	2	2	...	...	...	...	...	...	...	...	...	...
...	(a)	2	2	...	...	...	...	...	...	...	...	...	...
27 ...	T	308	377	200	38	2	3	1	1	6	7	4	...
...	(a)	130	197	116	31	2	3	1	1	5	6	4	...
...	(b)	178	180	84	7	...	...	...	...	1	1	...	...
...	R	175	251	129	24	2	3	1	1	5	6	4	...
...	(a)	120	183	113	24	2	3	1	1	5	6	4	...
...	(b)	55	68	16	...	...	...	...	...	...	...	...	...
...	U	133	126	71	14	...	...	...	...	1	1	...	...
...	(a)	10	14	3	7	...	...	...	...	...	...	...	...
...	(b)	123	112	68	7	...	..	...	...	1	1	...	...
28 ...	T	837	1,040	729	35	45	69	42	5	131	167	137	14
...	(a)	350	484	349	32	37	61	41	5	105	141	122	14
...	(b)	487	556	380	3	8	8	1	...	26	26	15	...
...	R	660	860	579	32	42	66	41	5	123	159	129	14
...	(a)	344	477	346	32	37	61	41	5	103	139	120	14
...	(b)	316	383	233	...	5	5	...	...	20	20	9	...
...	U	177	180	150	3	3	3	1	...	8	8	8	...
...	(a)	6	7	3	...	...	...	...	...	2	2	2	...
...	(b)	171	173	147	3	3	3	1	...	6	6	6	...
29 ...	T	2	3	1	...	...	...	...	...	...	...	...	...
...	(a)	1	2	...	...	...	...	...	...	...	...	...	...
...	(b)	1	1	1	...	...	...	...	...	...	...	...	...
...	R	1	2	...	...	...	...	...	...	...	...	...	...
...	(a)	1	2	...	...	...	...	...	...	...	...	...	...
...	U	1	1	1	...	...	...	...	...	...	...	...	...
...	(b)	1	1	1	...	...	...	...	...	...	...	...	...
30 ...	T	1	2	...	3	...	...	...	...	...	...	...	...
...	(b)	1	2	...	3	...	...	...	...	...	...	...	...
...	U	1	2	...	3	...	...	...	...	...	...	...	...
...	(b)	1	2	...	3	...	...	...	...	...	...	...	...
31 ...	T	884	1,228	735	13	73	103	77	2	203	290	216	9
...	(a)	598	896	674	13	60	89	74	2	174	260	212	9
...	(b)	286	332	61	...	13	14	3	...	29	30	4	...
...	R	845	1,179	730	13	73	103	77	2	199	285	216	9
...	(a)	593	886	670	13	60	89	74	2	173	258	212	9
...	(b)	252	293	60	...	13	14	3	...	26	27	4	...
...	U	39	49	5	...	...	...	...	...	4	5	..	...
...	(a)	5	10	4	...	...	...	...	...	1	2	...	...
...	(b)	34	39	1	...	...	...	...	...	3	3	...	...

B—XVI

OF WORK IN A YEAR AND TOTAL NUMBER OF WORKERS ENGAGED IN ALL AREAS—*Contd.*

20 % SAMPLE)

(b) for "without cultivation".

Appendix I to Explanatory Note may be seen.

DISTRICT

7 to 9 Months				10 Months to 1 year				Month not stated					
House-holds	Family Workers M	Family Workers F	Hired workers	House-holds	Family workers M	Family workers F	Hired workers	House-holds	Family workers M	Family workers F	Hired workers	Total Rural Urban	
15	16	17	18	19	20	21	22	23	24	25	26	2	
4	7	5	...	10	13	10	...	2	4	2	...	T	25
4	7	5	...	10	13	10	...	2	4	2	...	(a)	
4	7	5	...	10	13	10	...	2	4	2	...	R	
4	7	5	...	10	13	10	...	2	4	2	...	(a)	
...	...	...	...	2	2	...	...	...	...	...	...	T	26
...	...	...	...	2	2	...	...	...	...	...	...	(a)	
...	...	...	...	2	2	...	...	...	...	...	...	R	
...	...	...	...	2	2	...	...	...	...	...	...	(a)	
25	33	30	1	265	321	161	36	10	13	4	...	T	27
19	28	23	1	102	156	85	29	2	4	3	...	(a)	
6	5	7	...	163	165	76	7	8	9	1	...	(b)	
22	31	24	1	143	205	96	22	3	6	4	...	R	
19	28	23	1	92	142	82	22	2	4	3	...	(a)	
3	3	1	...	51	63	14	...	1	2	1	...	(b)	
3	2	6	...	122	116	65	14	7	7	...	...	U	
...	...	...	...	10	14	3	7	...	...	...	...	(a)	
3	2	6	...	112	102	62	7	7	7	...	...	(b)	
63	80	50	4	574	699	487	12	24	25	13	...	T	28
36	48	31	4	164	223	149	9	8	11	6	...	(a)	
27	32	19	...	410	476	338	3	16	14	7	...	(b)	
58	75	48	4	420	540	350	9	17	20	11	...	R	
36	48	31	4	160	218	148	9	8	11	6	...	(a)	
22	27	17	...	260	322	202	...	9	9	5	...	(b)	
5	5	2	...	154	159	137	3	7	5	2	...	U	
...	...	...	...	4	5	1	...	...	...	...	...	(a)	
5	5	2	...	150	154	136	3	7	5	2	...	(b)	
...	...	...	...	2	3	1	...	...	...	...	...	T	29
...	...	...	...	1	2	...	...	...	...	...	...	(a)	
...	...	...	...	1	1	1	...	...	...	...	...	(b)	
...	...	...	...	1	2	...	...	...	...	...	...	R	
...	...	...	...	1	2	...	...	...	...	...	...	(a)	
...	...	...	...	1	1	1	...	...	...	...	...	U	
...	...	...	...	1	1	1	...	...	...	...	...	(b)	
...	...	...	...	1	2	...	3	...	...	...	...	T	30
...	...	...	...	1	2	...	3	...	...	...	...	(a)	
...	...	...	...	1	2	...	3	...	...	...	...	U	
...	...	...	...	1	2	...	3	...	...	...	...	(b)	
112	153	87	...	473	651	340	2	23	31	15	...	T	31
83	119	81	...	269	411	294	2	12	17	13	...	(a)	
29	34	6	...	204	240	46	...	11	14	2	...	(b)	
109	147	86	...	442	615	337	2	22	29	14	...	R	
81	114	80	...	267	408	291	2	12	17	13	...	(a)	
28	33	6	...	175	207	46	...	10	12	1	...	(b)	
3	6	1	...	31	36	3	...	1	2	1	...	U	
2	5	1	...	2	3	3	...	...	...	...	...	(a)	
1	1	...	...	29	33	...	...	1	2	1	...	(b)	

TABLE

SAMPLE PRINCIPAL HOUSEHOLD INDUSTRY CLASSIFIED BY DURATION
HOUSEHOLD INDUSTRY IN

(BASED ON

Note—(i) In column 2, (a) stands for "with cultivation" and
(ii) For descriptions of Divisions and Major Groups,

JABALPUR

Household Industry (Division and Major group only)	Total Rural Urban	Total				1 to 3 Months				4 to 6 Months			
		House-holds	Family workers		Hired workers	House-holds	Family workers		Hired workers	House-holds	Family workers		Hired workers
			M	F			M	F			M	F	
1	2	3	4	5	6	7	8	9	10	11	12	13	14
32	... T	2	1	2	...	...	...	...	...	...	...	...	...
	... (a)	1	1	1	...	...	...	...	...	...	...	...	...
	... (b)	1	...	1	...	...	...	...	...	...	...	...	...
	... R	1	1	1	...	...	...	...	...	...	...	...	...
	... (a)	1	1	1	...	...	...	...	...	...	...	...	...
	... U	1	...	1	...	...	...	...	...	...	...	...	...
	... (b)	1	...	1	...	...	...	...	...	...	...	...	...
33	... T	17	27	3	2	1	2	...	...	4	7	2	1
	... (a)	3	4	1	...	1	2	...	...	1	1	1	...
	... (b)	14	23	2	2	...	...	...	...	3	6	1	1
	... R	6	8	1	...	1	2	...	...	2	2	1	...
	... (a)	3	4	1	...	1	2	...	...	1	1	1	...
	... (b)	3	4	...	...	...	...	...	...	1	1	...	...
	... U	11	19	2	2	...	...	...	...	2	5	1	1
	... (b)	11	19	2	2	...	...	...	...	2	5	1	1
34-35	... T	566	765	557	42	25	39	26	6	134	185	148	8
	... (a)	359	508	388	27	25	39	26	6	116	164	136	8
	... (b)	207	257	169	15	...	...	...	...	18	21	12	...
	... R	464	622	460	27	24	38	25	6	124	169	135	6
	... (a)	340	479	366	20	24	38	25	6	111	156	127	6
	... (b)	124	143	94	7	...	...	...	...	13	13	8	...
	... U	102	143	97	15	1	1	1	...	10	16	13	2
	... (a)	19	29	22	7	1	1	1	...	5	8	9	2
	... (b)	83	114	75	8	...	...	...	...	5	8	4	...
36	... T	301	457	239	82	14	17	13	5	85	128	89	32
	... (a)	210	329	217	67	11	14	13	5	78	121	88	32
	... (b)	91	128	22	15	3	3	...	...	7	7	1	...
	... R	263	399	231	68	14	17	13	5	84	127	88	32
	... (a)	206	324	213	64	11	14	13	5	77	120	87	32
	... (b)	57	75	18	4	3	3	...	...	7	7	1	...
	... U	38	58	8	14	...	...	...	...	1	1	1	...
	... (a)	4	5	4	3	...	...	...	...	1	1	1	...
	... (b)	34	53	4	11	...	...	...	...	...	...	...	...
37	... T	1	1	...	...	...	...	...	...	...	...	...	...
	... (b)	1	1	...	...	...	...	...	...	...	...	...	...
	... U	1	1	...	...	...	...	...	...	...	...	...	...
	... (b)	1	1	...	...	...	...	...	...	...	...	...	...
38	... T	11	16	3	5	...	...	...	...	1	2	2	2
	... (a)	3	5	3	4	...	...	...	...	1	2	2	2
	... (b)	8	11	...	1	...	...	...	...	...	...	...	...
	... R	4	6	3	4	...	...	...	...	1	2	2	2
	... (a)	3	5	3	4	...	...	...	...	1	2	2	2
	... (b)	1	1	...	...	...	...	...	...	...	...	...	...
	... U	7	10	...	1	...	...	...	...	...	...	...	...
	... (b)	7	10	...	1	...	...	...	...	...	...	...	...

B—XVI

OF WORK IN A YEAR AND TOTAL NUMBER OF WORKERS ENGAGED IN ALL AREAS—*Contd.*

20 % SAMPLE)

(b) for "without cultivation."

Appendix I to Explanatory Note may be seen.

DISTRICT

7 to 9 Months				10 Months to 1 year				Month not stated				Total Rural Urban	
House-holds	Family workers M	Family workers F	Hired workers	House-holds	Family workers M	Family workers F	Hired workers	House-holds	Family workers M	Family workers F	Hired workers		
15	16	17	18	19	20	21	22	23	24	25	26	2	
1	1	1	...	1	...	1	...	...	...	...	...	T	32
1	1	1	...	...	...	...	...	...	...	...	...	(a)	
...	...	...	...	1	...	1	...	...	...	...	...	(b)	
1	1	1	...	...	...	...	...	...	...	...	...	R	
1	1	1	...	...	...	...	...	...	...	...	...	(a)	
...	...	...	...	1	...	1	...	...	...	...	...	U	
...	...	...	...	1	...	1	...	...	...	...	...	(b)	
...	...	...	...	12	18	1	1	...	...	...	...	T	33
...	...	...	...	1	1	...	...	...	...	...	...	(a)	
...	...	...	...	11	17	1	1	...	...	...	...	(b)	
...	...	...	...	3	4	...	...	...	...	...	...	R	
...	...	...	...	1	1	...	...	...	...	...	...	(a)	
...	...	...	...	2	3	...	...	...	...	...	...	(b)	
...	...	...	...	9	14	1	1	...	...	...	...	U	
...	...	...	...	9	14	1	1	...	...	...	...	(b)	
231	314	218	19	155	203	142	9	21	24	23	...	T	34-35
143	206	145	6	68	91	73	7	7	8	8	...	(a)	
88	108	73	13	87	112	69	2	14	16	15	...	(b)	
182	246	174	8	115	147	105	7	19	22	21	...	R	
135	193	139	2	63	84	67	6	7	8	8	...	(a)	
47	53	35	6	52	63	38	1	12	14	13	...	(b)	
49	68	44	11	40	56	37	2	2	2	2	...	U	
8	13	6	4	5	7	6	1	...	...	...	...	(a)	
41	55	38	7	35	49	31	1	2	2	2	...	(b)	
24	34	15	9	164	257	112	33	14	21	10	3	T	36
19	28	13	9	94	156	96	18	8	10	7	3	(a)	
5	6	2	...	70	101	16	15	6	11	3	...	(b)	
22	32	15	6	131	207	105	22	12	16	10	3	R	
18	27	13	6	92	153	93	18	8	10	7	3	(a)	
4	5	2	...	39	54	12	4	4	6	3	...	(b)	
2	2	...	3	33	50	7	11	2	5	...	...	U	
1	1	...	3	2	3	3	...	...	...	...	...	(a)	
1	1	...	...	31	47	4	11	2	5	...	...	(b)	
...	...	...	...	1	1	...	...	...	...	...	...	T	37
...	...	...	...	1	1	...	...	...	...	...	...	(b)	
...	...	...	...	1	1	...	...	...	...	...	...	U	38
...	...	...	...	1	1	...	...	...	...	...	...	(b)	
1	1	...	...	9	13	1	3	...	...	...	...	T	
...	...	...	...	2	3	1	2	...	...	...	...	(a)	
1	1	...	...	7	10	...	1	...	...	...	...	(b)	
...	...	...	...	3	4	1	2	...	...	...	...	R	
...	...	...	...	2	3	1	2	...	...	...	...	(a)	
...	...	...	...	1	1	...	...	...	...	...	...	(b)	
1	1	...	...	6	9	...	1	...	...	...	...	U	
1	1	...	...	6	9	...	1	...	...	...	...	(b)	

TABLE

SAMPLE PRINCIPAL HOUSEHOLD INDUSTRY CLASSIFIED BY DURATION
HOUSEHOLD INDUSTRY IN

(BASED ON

Note—(i) In Column 2, (a) stands for "with cultivation" and
(ii) For description of Divisions and Major Groups

JABALPUR

Household Industry (Division and Majar Group only)	Total Rural Urban	Total				1 to 3 Months				4 to 6 Months			
		House-holds	Family workers M	Family workers F	Hired workers	House holds	Family workers M	Family workers F	Hired workers	House-holds	Family workers M	Family workers F	Hired workers
1	2	3	4	5	6	7	8	9	10	11	12	13	14
39	... T	240	311	122	35	5	7	2	1	16	26	14	6
	... (a)	124	182	87	34	4	6	2	1	16	26	14	6
	... (b)	116	129	35	1	1	1	...	...	...	...	...	...
	... R	156	208	93	31	5	7	2	1	16	26	14	6
	... (a)	114	168	80	31	4	6	2	1	16	26	14	6
	... (b)	42	40	13	...	1	1	...	...	...	...	...	...
	... U	84	103	29	4	...	...	...	...	...	...	...	...
	... (a)	10	14	7	3	...	...	...	...	...	...	...	...
	... (b)	74	89	22	1	...	...	...	...	...	...	...	...

B—XVI

OF WORK IN A YEAR AND TOTAL NUMBER OF WORKERS ENGAGED IN ALL AREAS—*Concld.*

20 % SAMPLE)

(b) for "without cultivation",

Appendix I to Explanatory Note may be seen.

DISTRICT

7 to 9 Months				10 Months to 1 year				Months not stated					
House-seholds	Family workers		Hired workers	House-holds	Family workers		Hired workers	House-holds	Family workers		Hired workers	Total Rural Urban	
	M	F			M	F			M	F			
15	16	17	18	19	20	21	22	23	24	25	26	2	
17	23	11	4	192	243	91	24	10	12	4	...	T	39
9	14	8	4	91	130	61	23	4	6	2	...	(a)	
8	9	3	...	101	113	30	1	6	6	2	...	(b)	
10	16	9	4	120	152	65	20	5	7	3	...	R	
8	13	8	4	82	117	54	20	4	6	2	...	(a)	
2	3	1	...	38	35	11	...	1	1	1	...	(b)	
7	7	2	...	72	91	26	4	5	5	1	...	U	
1	1	...	...	9	13	7	3	...	...	...	...	(a)	
6	6	2	...	63	78	19	1	5	5	1	...	(b)	

TABLE

SAMPLE HOUSEHOLDS CLASSIFIED BY SIZE AND

(BASED ON

JABALPUR

S. No.	Total Rural Urban	Total No. of households	Total household population			Total No. of sample households	Total sample household population		
			P	M	F		P	M	F
	1	2	3	4	5	6	7	8	9
1	**Total**	**282,377**	**1,273,825**	**662,045**	**611,780**	**56,289**	**250,847**	**129,307**	**121,540**
2	**ALL RURAL AREAS**	***180,255***	***801,179***	***403,056***	***398,123***	***36,034***	***159,745***	***80,394***	***79,351***
3	(i) Households engaged neither in cultivation nor in household industry					7,804	26,126	13,250	12,876
4	(ii) Households engaged in household industry only					2,114	8,833	4,556	4,277
5	**(iii) Households engaged in cultivation only**					**26,116**	**124,786**	**62,588**	**62,198**
	Size of holding								
6	Less than 1 acre					1,451	5,753	2,847	2,906
7	1·0 –2·4 acres					5,065	20,587	10,283	10,304
8	2·5 –4·9 acres					5,608	24,366	12,196	12,170
9	5·0 –7·4 acres					4,459	20,641	10,400	10,241
10	7·5 –9·9 acres					2,200	10,997	5,560	5,437
11	10·0 –12·4 acres					2,170	11,333	5,633	5,700
12	12·5 –14·9 acres					1,012	5,519	2,824	2,695
13	15·0–29·9 acres					2,931	17,267	8,654	8,613
14	30·0–49·9 acres					835	5,566	2,812	2,754
15	50+					364	2,681	1,341	1,340
16	Unspecified					21	76	38	38
17	**ALL URBAN AREAS**	**102,122**	**472,646**	**258,989**	**213,657**	**20,255**	**91,102**	**48,913**	**42,189**

B—XVII

PARTICIPATION IN HOUSEHOLD CULTIVATION OR INDUSTRY

20% SAMPLE)

DISTRICT

Size of sample households															
Single member households			2-3 members			4-6 members			7-9 members			10 members and over			S. No.
House-holds	M	F	House-holds	M	F	House holds	M	F	House-holds	M	F	House-holds	M	F	
10	11	12	13	14	15	16	17	18	19	20	21	22	23	24	1
6,328	**4,139**	**2,189**	**15,836**	**21,082**	**19,034**	**23,945**	**59,409**	**57,173**	**7,928**	**30,828**	**29,870**	**2,252**	**13,849**	**13,274**	1
3,506	**1,890**	**1,616**	**10,073**	**13,118**	**12,646**	**16,404**	**40,093**	**39,724**	**4,920**	**18,751**	**18,734**	**1,131**	**6,542**	**6,631**	2
1,724	953	771	2,700	3,426	3,322	2,845	6,750	6,731	489	1,860	1,811	46	261	241	3
148	108	40	722	952	924	970	2,414	2,217	243	928	916	31	154	180	4
1,634	**829**	**805**	**6,651**	**8,740**	**8,400**	**12,589**	**30,929**	**30,776**	**4,188**	**15,963**	**16,607**	**1,054**	**6,127**	**6,210**	5
140	63	77	478	611	603	699	1,657	1,701	126	472	477	8	44	48	6
473	216	257	1,599	2,083	2,005	2,435	5,757	5,886	510	1,965	1,894	48	262	262	7
412	203	209	1,634	2,102	2,093	2,767	6,745	6,684	708	2,660	2,706	87	486	478	8
257	137	120	1,134	1,491	1,426	2,286	5,661	5,567	681	2,569	2,583	101	542	545	9
92	55	37	515	709	651	1,089	2,705	2,682	416	1,585	1,583	88	506	484	10
85	45	40	455	591	591	1,080	2,729	2,640	418	1,548	1,648	132	720	781	11
37	25	12	191	280	218	488	1,257	1,202	230	887	885	66	375	378	12
86	59	27	485	659	610	1,309	3,298	3,293	767	2,972	2,956	284	1,666	1,727	13
32	13	19	110	147	142	303	798	748	243	942	943	147	912	902	14
17	11	6	42	56	51	125	304	353	87	356	325	93	614	605	15
3	2	1	8	11	10	8	18	20	2	7	7	...	...	...	16
2,822	**2,249**	**573**	**5,763**	**7,964**	**6,388**	**7,541**	**19,316**	**17,449**	**3,008**	**12,077**	**11,136**	**1,121**	**7,307**	**6,643**	17

TABLE C—I

FAMILY COMPOSITION OF SAMPLE HOUSEHOLDS

(BASED ON 20% SAMPLE)

JABALPUR DISTRICT

	Particulars	Total No. of sample households	Total Sample Household population			Composition of Households										
						Heads of Households		Spouses of Heads of Household		Married relations			Never married, widowed and divorced or separated relations		Unrelated persons	
										Sons	Other males	Other Females				
			P	M	F	M	F	M	F				M	F	M	F
1		2	3	4	5	6	7	8	9	10	11	12	13	14	15	16
	Total	**56,289**	**250,847**	**129,307**	**121,540**	**51,282**	**4,997**	**187**	**41,296**	**11,069**	**5,014**	**18,199**	**60,652**	**56,869**	**1,103**	**179**
	All Rural Areas ...	**36,034**	**159,745**	**80,394**	**79,351**	**32,394**	**3,630**	**125**	**26,865**	**8380**	**3,062**	**13,305**	**36,110**	**35,499**	**323**	**52**
I	Households engaged neither in cultivation nor household industry	7,804	26,126	13,250	12,876	6,535	1,268	23	4,852	620	293	1,168	5,656	5,582	123	6
II	Households engaged in household industry only ...	2,114	8,833	4,556	4,277	2,001	113	3	1,719	258	137	474	2,156	1,968	1	3
III	Households engnged in cultivation ...	26,116	124,786	62,588	62,198	23,858	2,249	99	20,294	7,502	2,632	11,663	28,298	27,949	199	43
1	Less than 1 acre ...	1,451	5,753	2,847	2,906	1,261	190	9	1,062	211	64	394	1,295	1,256	7	4
2	1·0- 2·4 acres ...	5,065	20,587	10,283	10,304	4,510	554	25	3,813	839	237	1,411	4,661	4,521	11	5
3	2·5- 4·9 acres ...	5,608	24,366	12,196	12,170	5,052	554	17	4,268	1,236	394	1,863	5,477	5,474	20	11
4	5·0- 7·4 acres ...	4,459	20,641	10,400	10,241	4,094	362	15	3,490	1,237	339	1,822	4,690	4,566	25	1
5	7·5- 9·9 acres ...	2,200	10,997	5,560	5,437	2,048	152	10	1,740	754	225	1,071	2,507	2,472	16	2
6	10·0-12·4 acres ...	2,170	11,333	5,633	5,700	2,031	139	9	1,725	788	277	1,223	2,517	2,609	11	4
7	12·5-14·9 acres ...	1,012	5,519	2,824	2,695	957	54	2	795	434	156	635	1,267	1,209	8	2
8	15·0-29·9 acres ...	2,931	17,267	8,654	8,613	2,776	154	5	2,415	1,341	575	2,104	3,911	3,933	46	7
9	30·0-49·9 acres ...	835	5,566	2,812	2,754	770	64	6	679	427	231	739	1,352	1,267	26	5
10	50 + ...	364	2,681	1,341	1,340	341	23	1	294	228	132	391	610	630	29	2
11	Unspecified ...	21	76	38	38	18	3	...	13	7	2	10	11	12	...	...
	All Urban Areas ...	**20,255**	**91,102**	**48,913**	**42,189**	**18,888**	**1,367**	**62**	**14,431**	**2,689**	**1,952**	**4,894**	**24,542**	**21,370**	**780**	**127**

TABLE C—II

AGE AND MARITAL STATUS

Age-group		Total Rural Urban	Total Population			Marital Status									
						Never married		Married		Widowed		Divorced or Separated		Unspecified Status	
			Persons	Males	Females	Males	Females	Males	Females	Males	Females	Males	Females	Males	Females
1		2	3	4	5	6	7	8	9	10	11	12	13	14	15
							JABALPUR DISTRICT								
All ages	...	**T**	**1,273,825**	**662,045**	**611,780**	**324,797**	**247,207**	**311,388**	**297,933**	**23,202**	**64,693**	**2,622**	**1,939**	**36**	**8**
		R	**801,179**	**403,056**	**398,123**	**188,409**	**150,672**	**197,448**	**199,685**	**15,330**	**46,423**	**1,854**	**1,341**	**15**	**2**
		U	**472,646**	**258,989**	**213,657**	**136,388**	**96,535**	**113,940**	**98,248**	**7,872**	**18,270**	**768**	**598**	**21**	**6**
0- 9	...	T	387,001	195,842	191,159	195,842	191,159	...	...	...	...	...	...	...	...
		R	250,372	125,735	124,637	125,735	124,637	...	...	...	...	...	...	...	...
		U	136,629	70,107	66,522	70,107	66,522	...	...	...	...	...	...	...	...
10-14	...	T	131,942	70,903	61,039	62,490	43,966	8,243	16,935	91	95	79	43	...	...
		R	81,095	43,346	37,749	35,819	22,999	7,406	14,621	81	87	40	42	...	...
		U	50,847	27,557	23,290	26,671	20,967	837	2,314	10	8	39	1	...	...
15-19	...	T	102,895	55,144	47,751	33,822	8,626	20,911	38,814	221	206	190	105	...	...
		R	62,397	31,970	30,427	15,088	1,889	16,569	28,322	177	149	136	67	...	...
		U	40,498	23,174	17,324	18,734	6,737	4,342	10,492	44	57	54	38	...	...
20-24	...	T	116,149	59,357	56,792	20,315	1,612	37,925	54,261	697	641	420	248	...	...
		R	68,139	32,141	35,998	6,293	184	25,100	35,224	448	437	300	153	...	...
		U	48,010	27,216	20,794	14,022	1,458	12,825	19,037	249	204	120	95	...	...
25-29	...	T	112,013	57,239	54,774	5,898	400	49,599	52,869	1,267	1,248	475	257	...	...
		R	69,578	35,000	34,578	2,007	105	31,847	33,470	806	839	340	164	...	...
		U	42,435	22,239	20,196	3,891	295	17,752	19,399	461	409	135	93	...	...
30-34	...	T	97,081	51,810	45,271	2,214	217	47,561	42,428	1,575	2,324	460	302	...	...
		R	59,474	30,726	28,748	1,023	69	28,356	26,831	1,001	1,629	346	219	...	...
		U	37,607	21,084	16,523	1,191	148	19,205	15,597	574	695	114	83	...	...
35-39	...	T	76,079	41,964	34,115	1,180	160	38,769	30,219	1,745	3,475	270	261	...	...
		R	45,627	23,659	21,968	622	55	21,677	19,116	1,173	2,617	187	180	...	...
		U	30,452	18,305	12,147	558	105	17,092	11,103	572	858	83	81	...	...
40-44	...	T	68,998	36,441	32,557	822	83	33,144	25,183	2,250	7,028	225	263	...	...
		R	43,101	20,856	22,245	453	36	18,838	16,792	1,401	5,228	164	189	...	...
		U	25,897	15,585	10,312	369	47	14,306	8,391	849	1,800	61	74	...	...
45-49	...	T	53,876	29,329	24,547	626	48	25,974	16,317	2,558	8,018	171	164	...	...
		R	35,949	18,423	17,526	406	18	16,200	11,311	1,702	6,086	115	111	...	...
		U	17,927	10,906	7,021	220	30	9,774	5,006	856	1,932	56	53	...	...
50-54	...	T	49,385	26,279	23,106	415	329	22,117	10,798	3,595	11,802	152	177	...	...
		R	33,102	16,867	16,235	232	294	14,084	7,249	2,452	8,566	99	126	...	...
		U	16,283	9,412	6,871	183	35	8,033	3,549	1,143	3,236	53	51	...	...
55-59	...	T	23,633	12,486	11,147	168	22	10,058	4,963	2,209	6,119	51	43	...	...
		R	16,196	8,198	7,998	108	4	6,528	3,457	1,525	4,504	37	33	...	...
		U	7,437	4,288	3,149	60	18	3,530	1,506	684	1,615	14	10	...	...
60-64	...	T	27,240	13,097	14,143	263	29	9,824	2,940	2,945	11,132	65	42	...	...
		R	18,367	8,573	9,794	109	21	6,425	1,886	1,988	7,856	51	31	...	...
		U	8,873	4,524	4,349	154	8	3,399	1,054	957	3,276	14	11	...	...

TABLE—C-II

AGE AND MARITAL STATUS—*Contd.*

Age-group	Total Rural Urban	Total Population			Marital Status									
					Never married		Married		Widowed		Divorced or Separated		Unspecified Status	
		Persons	Males	Females	Males	Females	Males	Females	Males	Females	Males	Females	Males	Females
1	2	3	4	5	6	7	8	9	10	11	12	13	14	15
JABALPUR DISTRICT—*Concld.*														
65-69	T	9,434	4,400	5,034	42	46	3,063	1,024	1,279	3,956	16	8	...	...
	R	6,272	2,807	3,465	22	38	1,935	663	843	2,758	7	6	...	...
	U	3,162	1,593	1,569	20	8	1,128	361	436	1,198	9	2	...	...
70 + ...	T	16,840	7,037	9,803	149	31	4,083	1,116	2,760	8,630	45	26	...	...
	R	10,651	4,260	6,391	86	11	2,421	704	1,724	5,656	29	20	...	...
	U	6,189	2,777	3,412	63	20	1,662	412	1,036	2,974	16	6	...	...
Age not stated ...	T	1,259	717	542	551	449	117	66	10	19	3	...	36	8
	R	859	495	364	406	312	62	39	9	11	3	...	15	2
	U	400	222	178	145	137	55	27	1	8	...	...	21	6
Jabalpur City														
All ages ...	**U**	**366,913**	**202,773**	**164,140**	**108,721**	**76,275**	**87,496**	**74,029**	**5,896**	**13,338**	**639**	**493**	**21**	**5**
0- 9		105,550	54,219	51,331	54,219	51,331	...	...	...	...	...	...	...	...
10-14		39,805	21,537	18,268	21,015	16,875	479	1,387	4	5	39	1	...	...
15-19		32,221	18,687	13,534	15,424	5,978	3,188	7,476	25	44	50	36	...	...
20-24		38,146	22,239	15,907	12,404	1,379	9,545	14,334	192	111	98	83	...	...
25-29		32,709	17,150	15,559	3,353	267	13,362	14,935	325	280	110	77	...	...
30-34		29,148	16,329	12,819	981	132	14,809	12,110	440	513	99	64	...	...
35-39		23,930	14,543	9,387	459	90	13,582	8,594	435	641	67	62	...	...
40-44		20,049	12,311	7,738	311	39	11,312	6,307	645	1,326	43	66	...	...
45-49		13,530	8,437	5,093	172	22	7,550	3,671	668	1,361	47	39	...	...
50-54		12,239	7,164	5,075	144	27	6,132	2,670	844	2,336	44	42	...	...
55-59		5,512	3,240	2,272	44	11	2,677	1,096	508	1,160	11	5	...	...
60-64		6,696	3,422	3,274	46	8	2,642	829	724	2,426	10	11	...	...
65-69		2,419	1,221	1,198	11	6	881	288	321	902	8	2	...	...
70 + ...		4,660	2,106	2,554	37	13	1,292	311	764	2,225	13	5	...	...
Age not stated		299	168	131	101	97	45	21	1	8	...	...	21	5
1. Murwara Tahsil (Rural)														
All ages ...	**R**	**239,895**	**120,277**	**119,618**	**50,951**	**42,072**	**64,279**	**63,150**	**4,542**	**14,052**	**496**	**343**	**9**	**1**
0- 9		72,682	36,425	36,257	36,425	36,257	...	...	...	...	...	...	...	...
10-14		21,513	13,076	11,437	8,620	5,128	4,395	6,246	54	56	7	7	...	...
15-19		19,302	9,857	9,445	3,246	482	6,487	8,897	84	54	40	12	...	...
20-24		21,771	10,412	11,359	1,357	36	8,807	11,148	153	142	95	33	...	...
25-29		21,844	11,025	10,819	489	26	10,184	10,516	247	242	105	35	...	...
30-34		17,882	9,160	8,722	210	19	8,560	8,131	296	517	94	55	...	...
35-39		13,902	7,155	6,747	159	24	6,598	5,862	353	794	45	67	...	...
40-44		12,653	5,987	6,666	119	10	5,492	4,846	339	1,763	37	47	...	...
45-49		11,032	5,514	5,518	86	4	4,858	3,474	543	2,011	27	29	...	...
50-54		9,570	4,851	4,719	61	7	4,014	2,065	756	2,607	20	40	...	...
55-59		4,924	2,437	2,487	41	...	1,905	1,088	480	1,391	11	8	...	...
60-64		5,140	2,362	2,778	26	7	1,850	525	474	2,240	12	6	...	...
65-69		1,668	737	931	5	7	475	196	255	727	2	1	...	...
70 + ...		2,820	1,157	1,663	7	3	642	150	507	1,507	1	3	...	...
Age not stated		192	122	70	100	62	12	6	1	1	...	...	9	1

Note.—In respect of 101 males of Jabalpur city, details about age and marital status are not available.

TABLE—C-11

AGE AND MARITAL STATUS—*Concld.*

Age-group	Total Rural Urban	Total Population			Marital Status									
					Never married		Married		Widowed		Divorced or Separated		Unspecified Status	
		Persons	Males	Females	Males	Females	Males	Females	Males	Females	Males	Females	Males	Females
1	2	3	4	5	6	7	8	9	10	11	12	13	14	15
2. Sihora Tahsil														
All ages	**R**	**268,034**	**134,551**	**133,483**	**63,956**	**50,657**	**64,843**	**66,727**	**5,306**	**15,702**	**443**	**396**	**3**	**1**
0- 9 ...	...	84,128	42,354	41,774	42,354	41,774	...	...	...	...	...	...	...	...
10-14 ...	...	27,126	14,325	12,801	12,118	7,692	2,164	5,064	15	19	28	26	...	...
15-19 ...	...	21,322	11,021	10,301	5,068	600	5,869	9,642	55	45	29	14	...	...
20-24 ...	...	23,042	10,859	12,183	2,459	69	8,166	11,930	158	157	76	27	...	...
25-29 ...	...	23,056	11,645	11,411	672	30	10,629	11,002	282	322	62	57	...	...
30-34 ...	...	19,868	10,189	9,679	439	26	9,326	9,020	340	567	84	66	...	...
35-39 ...	...	15,221	7,824	7,397	249	14	7,128	6,336	407	1,003	40	44	...	...
40-44 ...	...	14,294	6,990	7,304	166	15	6,279	5,469	503	1,757	42	63	...	...
45-49 ...	...	11,866	5,975	5,891	105	5	5,210	3,738	630	2,105	30	43	...	...
50-54 ...	...	10,957	5,406	5,551	81	279	4,500	2,382	798	2,860	27	30	...	...
55-59 ...	...	5,149	2,577	2,572	31	2	2,044	1,069	495	1,491	7	10	...	...
60-64 ...	...	6,111	2,861	3,250	42	3	2,092	606	712	2,633	15	8	...	...
65-69 ...	...	2,164	972	1,192	7	28	669	102	296	961	...	1	...	...
70 + ...	...	3,419	1,371	2,048	20	1	738	260	611	1,780	2	7	...	...
Age not stated	...	311	182	129	145	119	29	7	4	2	1	...	3	1
3. Patan Tahsil														
All ages	**R**	**123,308**	**62,538**	**60,770**	**31,806**	**24,519**	**28,025**	**28,758**	**2,326**	**7,229**	**378**	**264**	**3**	...
0- 9 ...	...	39,996	20,254	19,742	20,254	19,742	...	...	...	...	...	...	...	...
10-14 ...	...	12,233	6,684	5,549	6,508	4,402	173	1,138	1	6	2	3	...	...
15-19 ...	...	8,921	4,568	4,353	2,857	267	1,685	4,043	11	23	15	20	...	...
20-24 ...	...	9,844	4,562	5,282	1,122	18	3,343	5,163	50	60	47	41	...	...
25-29 ...	...	10,190	5,133	5,057	372	13	4,587	4,894	107	117	67	33	...	...
30-34 ...	...	8,902	4,642	4,260	167	16	4,251	3,979	155	227	69	38	...	...
35-39 ...	...	6,841	3,568	3,273	104	7	3,260	2,881	159	350	45	35	...	...
40-44 ...	...	6,872	3,384	3,488	82	6	2,997	2,712	264	733	41	37	...	...
45-49 ...	...	5,440	2,899	2,541	175	2	2,543	1,670	159	852	22	17	...	...
50-54 ...	...	5,338	2,761	2,577	46	5	2,313	1,208	379	1,315	23	19	...	...
55-59 ...	...	2,590	1,352	1,238	18	1	1,063	550	263	679	8	8	...	...
60-64 ...	...	3,150	1,516	1,634	18	2	1,095	309	388	1,318	15	5	...	...
65-69 ...	...	1,074	480	594	2	1	331	110	145	480	2	3	...	...
70 + ...	...	1,827	691	1,136	50	6	375	90	245	1,035	21	5	...	...
Age not stated	...	90	44	46	31	31	9	11	...	4	1	...	3	...
4. Jabalpur Tahsil														
All ages	**R**	**169,942**	**85,690**	**84,252**	**41,696**	**33,424**	**40,301**	**41,050**	**3,156**	**9,440**	**537**	**338**	...	...
0- 9 ...	...	53,566	26,702	26,864	26,702	26,864	...	...	...	...	...	...	...	...
10-14 ...	...	17,223	9,261	7,962	8,573	5,777	674	2,173	11	6	3	6	...	...
15-19 ...	...	12,852	6,524	6,328	3,917	540	2,528	5,740	27	27	52	21	...	...
20-24 ...	...	13,482	6,308	7,174	1,355	61	4,784	6,983	87	78	82	52	...	...
25-29 ...	...	14,488	7,197	7,291	474	36	6,447	7,058	170	158	106	39	...	...
30-34 ...	...	12,822	6,735	6,087	207	8	6,219	5,701	210	318	99	60	...	...
35-39 ...	...	9,663	5,112	4,551	110	10	4,691	4,037	254	470	57	34	...	...
40-44 ...	...	9,282	4,495	4,787	86	5	4,070	3,765	295	975	44	42	...	...
45-49 ...	...	7,611	4,035	3,576	40	7	3,589	2,429	370	1,118	36	22	...	...
50-54 ...	...	7,237	3,849	3,388	44	3	3,257	1,594	519	1,754	29	37	...	...
55-59 ...	...	3,533	1,832	1,701	18	1	1,516	750	287	943	11	7	...	...
60-64 ...	...	3,966	1,834	2,132	23	9	1,388	446	414	1,665	9	12	...	...
65-69 ...	...	1,366	618	748	8	2	460	155	147	590	3	1	...	...
70 + ...	...	2,585	1,041	1,544	9	1	666	204	361	1,334	5	5	...	...
Age not stated	...	266	147	119	130	100	12	15	4	4	1	...	...	...

TABLE C—III

PART A—AGE, SEX AND EDUCATION *IN ALL AREAS*

JABALPUR DISTRICT

Age - group	Total Population			Illiterate		Literate (without educational levels)		Educational Levels: Primary or Junior Basic		Educational Levels: Matriculation and above	
	Persons	Males	Females	Males	Females	Males	Females	Males	Females	Males	Females
1	2	3	4	5	6	7	8	9	10	11	12
All ages	**1,273,825**	**662,045**	**611,780**	**390,331**	**519,838**	**160,382**	**58,236**	**76,597**	**26,981**	**34,735**	**6,725**
0- 4	213,148	106,886	106,262	106,886	106,262	...	...	...	...	...	...
5- 9	173,853	88,956	84,897	57,363	68,350	31,077	16,078	516	469	...	...
10-14	131,942	70,903	61,039	22,834	38,938	36,103	14,931	11,924	7,130	42	40
15-19	102,895	55,144	47,751	20,085	35,080	14,833	5,482	15,152	5,346	5,074	1,843
20-24	116,149	59,357	56,792	23,629	45,588	14,199	5,373	11,138	3,914	10,391	1,917
25-29	112,013	57,239	54,774	29,528	45,597	14,017	4,743	8,386	3,319	5,308	1,115
30-34	97,081	51,810	45,271	27,774	38,414	12,448	3,543	7,809	2,529	3,779	785
35-44	145,077	78,405	66,672	43,261	59,221	18,077	4,251	11,381	2,476	5,686	724
45-59	126,894	68,094	58,800	42,989	54,484	14,327	2,681	7,422	1,400	3,356	235
60 +	53,514	24,534	28,980	15,355	27,379	5,235	1,140	2,848	395	1,096	66
Age not stated	1,259	717	542	627	525	66	14	21	3	3	...

TABLE C--III

PART B—AGE, SEX AND EDUCATION *IN URBAN AREAS ONLY*

JABALPUR DISTRICT

Age-groups	Total Population			Illiterate		Literate (without educational levels)		Educational Levels: Primary or Junior Basic		Matriculation or Higher Secondary		Technical diploma not equal to degree	
	Persons	Males	Females	Males	Females	Males	Females	Males	Females	Males	Females	Males	Females
1	2	3	4	5	6	7	8	9	10	11	12	13	14
All ages ...	**472,646**	**258,989**	**213,657**	**103,623**	**140,490**	**72,964**	**42,275**	**49,402**	**24,242**	**26,265**	**5,412**	**545**	**22**
0- 4 ...	72,269	36,926	35,343	36,926	35,343	...	...	...	...	...	...	...	...
5- 9 ...	64,360	33,181	31,179	17,798	18,548	14,886	12,168	497	463	...	...	...	...
10-14 ...	50,847	27,557	23,290	3,496	6,771	14,376	9,828	9,644	6,652	41	39	...	...
15-19 ...	40,498	23,174	17,324	3,296	7,353	5,841	3,507	9,192	4,638	4,756	1,754	6	...
20-24 ...	48,010	27,216	20,794	5,007	11,639	5,881	3,870	6,602	3,396	8,353	1,422	123	4
25-29 ...	42,135	22,239	20,196	5,977	12,459	6,249	3,682	5,051	2,956	3,393	812	109	4
30-34 ...	37,607	21,084	16,523	6,260	10,748	6,208	2,731	5,008	2,265	2,546	625	64	3
35-44 ...	56,349	33,890	22,459	10,970	16,111	9,995	3,378	7,388	2,250	4,179	531	93	6
45-59 ...	41,647	24,606	17,041	9,899	13,386	6,994	2,152	4,462	1,269	2,263	176	109	5
60 + ...	18,224	8,894	9,330	3,819	7,968	2,502	948	1,546	350	732	53	41	...
Age not stated ...	400	222	178	175	164	32	11	12	3	2	...	...	...

Educational Levels—*Concld.*

Age-groups	Non-technical diploma not equal to degree		University degree or post graduate degree other than technical degree		Technical degree or diploma equal to degree or post-graduate degree: Engineering		Medicine		Agriculture		Veterinary and dairying		Technology		*Teaching*		*Others*	
	Males	Females	Males	Females	Males	Females	Males	Females	Males	Females	Males	Females	Males	Females	Males	Females	Males	Females
1	15	16	17	18	19	20	21	22	23	24	25	26	27	28	29	30	31	32
All Ages ...	**21**	**9**	**5,189**	**983**	**373**	**1**	**228**	**42**	**72**	**...**	**67**	**...**	**8**	**...**	**230**	**180**	**2**	**1**
0- 4 ...	...	...	...	...	...	...	...	...	...	...	...	...	...	...	...	...	...	...
5- 9 ...	...	...	...	...	...	...	...	...	...	...	...	...	...	...	...	...	...	...
10-14 ...	...	...	...	...	...	...	...	...	...	...	...	...	...	...	...	...	...	...
15-19 ...	1	...	63	70	...	...	3	...	...	...	11	...	...	...	...	1	...	1
20-24 ...	2	1	1,129	412	53	...	22	11	10	...	29	...	...	...	5	39	...	...
25-29 ...	2	2	1,225	223	91	...	53	8	19	...	16	...	2	...	51	50	1	...
30-34 ...	2	3	835	117	53	...	32	8	32	...	...	...	...	...	44	23	...	...
35-44 ...	8	2	1,054	122	82	...	54	12	4	...	2	...	6	...	54	47	1	...
45-59 ...	3	...	673	34	82	...	45	3	5	...	7	...	...	...	64	16	...	...
60 + ...	3	1	204	5	12	1	19	...	2	...	2	...	...	...	12	4	...	...
Age not stated ...	...	...	1	...	...	...	...	...	...	...	...	...	...	...	...	...	...	...

TABLE C—V

MOTHER TONGUE (*ALPHABETICAL ORDER*)

JABALPUR DISTRICT

Mother Tongue	TOTAL			RURAL			URBAN		
	Persons	Males	Females	Persons	Males	Females	Persons	Males	Females
1	2	3	4	5	6	7	8	9	10
Total	**1,273,825**	**662,045**	**611,780**	**801,179**	**403,056**	**398,123**	**472,646**	**258,989**	**213,657**
1 *Afghani/Kabuli/Pakhto/Pashto/ Pathani*	47	38	9	2	2	...	45	36	9
2 American	2	1	1	...	...	...	2	1	1
3 *Arabic/Arbi*	46	44	2	...	...	...	46	44	2
4 Assamese	47	46	1	...	...	...	47	46	1
5. Awadhi	5	3	2	...	...	...	5	3	2
6 Banjari	2	2	...	...	...	...	2	2	...
7 Bengali	9,047	4,807	4,240	77	51	26	8,970	4,756	4,214
8 Bhojpuri	102	74	28	3	3	...	99	71	28
9 Bihari	109	91	18	...	...	...	109	91	18
10 Brijbhasha/Brij Bhakha ...	15	9	6	...	...	...	15	9	6
11 Bundel Khandi ...	8	5	3	...	...	...	8	5	3
12 Burmese	3	1	2	...	...	...	3	1	2
13 Chhattisgarhi	123	61	62	9	5	4	114	56	58
14 *Chinese/Chini*	18	13	5	...	...	...	18	13	5
15 Derawal	5	3	2	...	...	...	5	3	2
16 Dogri	331	239	92	2	1	1	329	238	91
17 *Dutch*	6	6	...	...	...	...	6	6	...
18 *English*	2,010	1,049	961	14	5	9	1,996	1,044	952
19 *French*	1	...	1	...	...	...	1	...	1
20 Gangapari	4	3	1	...	...	...	4	3	1
21 Garhwali	402	305	97	3	2	1	399	303	96
22 *German*	5	2	3	...	...	...	5	2	3
23 Goanese	126	61	65	...	...	...	126	61	65
24 Gondi	97	56	41	6	6	...	91	50	41
25 Gorkhali	690	404	286	...	...	...	690	404	286
26 Gujarati	4,480	2,467	2,013	332	175	157	4,148	2,292	1,856
27 Gurmukhi	448	264	184	2	1	1	446	263	183
28 Hindi	1,145,446	591,355	554,091	799,033	401,716	397,317	346,413	189,639	156,774
29 Hindustani	46	25	21	...	...	...	46	25	21
30 Jati	2	2	...	...	...	...	2	2	...
31 Kachchhi	98	50	48	...	...	...	98	50	48
32 Kanjari	8	4	4	...	...	...	8	4	4
33 Kankeri	46	40	6	...	...	...	46	40	6
34 Kannada	847	599	248	17	10	7	830	589	241
35 Kashmiri	81	55	26	...	...	...	81	55	26
36 Khasi	5	3	2	...	...	...	5	3	2
37 Kol	2	1	1	2	1	1	...	...	...
38 Kokani	554	269	285	...	...	...	554	269	285
39 Kanauji	377	320	57	...	...	...	377	320	57
40 Kurukh/Oraon	8	7	1	...	...	...	8	7	1
41 Lushai/Mizo	1	...	1	...	...	...	1	...	1
42 Magahi/Magadhi ...	7	3	4	...	...	...	7	3	4
43 Maithli	24	21	3	...	...	...	24	21	3
44 Malayalam	3,738	2,825	913	45	39	6	3,693	2,786	907
45 Malvi	17	12	5	...	...	...	17	12	5

TABLE C—V

MOTHER TONGUE (*ALPHABETICAL ORDER*)—*Concld.*

JABALPUR DISTRICT—*Concld.*

	Language	Total			Rural			Urban		
		Persons	Males	Females	Persons	Males	Females	Persons	Males	Females
	1	2	3	4	5	6	7	8	9	10
46	Manipuri/Meithei ...	7	7	...	...	...	...	7	7	...
47	Marathi	17,984	9,907	8,077	315	190	125	17,669	9,717	7,952
48	Marwari	413	224	189	18	6	12	395	218	177
49	Multani	13	9	4	...	...	...	13	9	4
50	Mundari	28	23	5	...	...	...	28	23	5
51	Nepali	1,082	777	305	31	23	8	1,051	754	297
52	Nimadi	25	14	11	...	...	...	25	14	11
53	Oriya	1,144	688	456	1	1	...	1,143	687	456
54	Pahadi	8	6	2	...	...	...	8	6	2
55	Panchali	2	...	2	...	...	...	2	...	2
56	Parsi Gondi	16	10	6	12	7	5	4	3	1
57	Persian	23	18	5	...	...	...	23	18	5
58	*Portuguese*	12	7	5	...	...	...	12	7	5
59	Punjabi	16,776	9,396	7,380	246	165	81	16,530	9,231	7,299
60	Rajasthani	59	35	24	1	1	...	58	34	24
61	Sadan/Sadri	1	1	...	...	...	...	1	1	...
62	Sanskrit	3	3	...	...	...	...	...3	3	...
63	Santali	28	19	9	...	...	...	28	19	9
64	Sindhi	18,553	8,745	9,808	438	363	75	18,115	8,382	9,733
65	*Spanish*	2	...	2	...	...	...	2	...	2
66	Tamil	8,372	4,818	3,554	26	18	8	8,346	4,800	3,546
67	Telugu	4,671	2,742	1,929	92	50	42	4,579	2,692	1,887
68	Tibetan	10	10	...	...	...	...	10	10	...
69	Tulu	2	...	2	...	...	...	2	...	2
70	Turi	1	1	...	...	...	...	1	1	...
71	Urdu	35,062	18,900	16,162	452	215	237	34,610	18,685	15,925
72	Urmasha	42	40	2	...	...	...	42	40	2

1. Murwara Tahsil (Rural)

S. No.	Mother tongue	Persons	Males	Females
1	2	3	4	5
1	Hindi	238,877	119,620	119,257
2	Sindhi	257	219	38
3	Urdu	199	86	113
4	Punjabi	191	128	63
5	Gujarati	104	61	43
6	Marathi	78	45	33
7	Others	189	118	71

2. Sihora Tahsil (Rural)

S. No.	Mother tongue	Persons	Males	Females
1	2	3	4	5
1	Hindi	267,446	134,186	133,260
2	Urdu	223	109	114
3	Sindhi	154	119	35
4	Marathi	75	47	28
5	Punjabi	35	22	13
6	Gujarati	19	8	11
7	Others	82	60	22

3. Patan Tahsil (Rural)

1	2	3	4	5
1	Hindi	123,260	62,500	60,760
2	Marathi	18	16	2
3	Punjabi	5	5	...
4	Sindhi	4	3	1
5	Urdu	3	3	...
6	Gujarati	3	3	...
7	Others	15	8	7

4. Jabalpur Tahsil (Rural)

1	2	3	4	5
1	Hindi	169,450	85,410	84,040
2	Gujarati	206	103	103
3	Marathi	144	82	62
4	Urdu	27	17	10
5	Sindhi	23	22	1
6	Punjabi	15	10	5
7	Others	77	46	31

TABLE C—VII

RELIGION

District/Tahsil	Total Rural Urban	Total			Buddhists		Christians		Hindus	
		Persons	Males	Females	Males	Females	Males	Females	Males	Females
1	2	3	4	5	6	7	8	9	10	11
1 Jabalpur District	**Total**	**1,273,825**	**662,045**	**611,780**	**708**	**617**	**7,481**	**6,344**	**609,613**	**568,857**
	Rural	**801,179**	**403,056**	**398,123**	**140**	**121**	**104**	**70**	**394,172**	**390,193**
	Urban	**472,646**	**258,989**	**213,657**	**568**	**496**	**7,377**	**6,274**	**215,441**	**178,664**
1 Murwara Tahsil ...	Rural	239,895	120,277	119,618	140	121	46	27	117,996	117,640
2 Sihora Tahsil ...	Rural	268,034	134,551	133,483	...	...	21	16	131,192	130,380
3 Patan Tahsil ...	Rural	123,308	62,538	60,770	...	...	5	2	60,306	58,850
4 Jabalpur Tahsil ...	Rural	169,942	85,690	84,252	...	...	32	25	84,678	83,323

TABLE C—VII—*Concld.*

RELIGION

District/Tahsil	Total Rural Urban	Jains		Muslims		Sikhs		Other religions and persuasions		Religion not stated	
		Males	Females	Males	Females	Males	Females	Males	Females	Males	Females
1	2	12	13	14	15	16	17	18	19	20	21
1 Jabalpur District	**Total**	**7,559**	**6,359**	**31,695**	**26,024**	**4,820**	**3,385**	**168**	**193**	**1**	**1**
	Rural	**2,225**	**1,952**	**6,298**	**5,745**	**111**	**36**	**6**	**6**	...	...
	Urban	**5,334**	**4,407**	**25,397**	**20,279**	**4,709**	**3,349**	**162**	**187**	**1**	**1**
1 Murwara Tahsil ...	Rural	262	207	1,735	1,592	98	31	...	...	...	...
2 Sihora Tahsil ...	Rural	529	515	2,803	2,569	6	3	...	...	...	...
3 Patan Tahsil ...	Rural	1,153	969	1,072	949	2	...	...	...	...	...
4 Jabalpur Tahsil ...	Rural	281	261	688	635	5	2	6	6	...	...

TABLE

SCHEDULED CASTES AND

PART A—Classification by literacy and industrial category

District/Tahsil	Total Rural Urban	Total			Illiterate		Literate and educated persons		WORK: Total workers		WORK I: As Cultivator		WORK II: As Agricultural Labourer	
		P	M	F	M	F	M	F	M	F	M	F	M	F
1	2	3	4	5	6	7	8	9	10	11	12	13	14	15
Jabalpur ... District	**T**	**120,317**	**60,649**	**59,668**	**47,189**	**57,583**	**13,460**	**2,085**	**34,166**	**25,174**	**8,884**	**8,361**	**5,812**	**8,163**
	R	**77,276**	**38,291**	**38,985**	**32,647**	**38,505**	**5,644**	**480**	**22,468**	**20,449**	**8,587**	**8,090**	**5,685**	**8,018**
	U	**43,041**	**22,358**	**20,683**	**14,542**	**19,078**	**7,816**	**1,605**	**11,698**	**4,725**	**297**	**271**	**127**	**145**
1 Murwara Tahsil	R	22,574	11,279	11,295	9,846	11,143	1,433	152	6,855	6,491	3,161	3,042	1,724	2,487
2 Sihora ... Tahsil	R	23,713	11,413	12,300	9,615	12,171	1,798	129	6,812	7,289	2,632	2,984	1,412	2,437
3 Patan ... Tahsil	R	17,536	8,817	8,719	7,603	8,631	1,214	88	4,975	3,801	1,523	1,028	1,665	1,886
4 Jabalpur Tahsil	R	13,453	6,782	6,671	5,583	6,560	1,199	111	3,826	2,868	1,271	1,036	884	1,208

TABLE

SCHEDULED CASTES AND

PART B—Classification by literacy and industrial category

District/Tahsil	Total Rural Urban	Total			Illiterate		Literate and educated persons		WORK: Total workers		WORK I: As Cultivator		WORK II: As Agricultural Labourer	
		P	M	F	M	F	M	F	M	F	M	F	M	F
1	2	3	4	5	6	7	8	9	10	11	12	13	14	15
Jabalpur District	**Total**	**154,989**	**76,841**	**78,148**	**67,924**	**77,518**	**8,917**	**630**	**48,143**	**45,364**	**20,290**	**17,027**	**17,664**	**21,066**
	Rural	**154,537**	**76,631**	**77,906**	**67,789**	**77,304**	**8,842**	**602**	**48,000**	**45,283**	**20,281**	**17,016**	**17,645**	**21,053**
	Urban	**452**	**210**	**242**	**135**	**214**	**75**	**28**	**148**	**81**	**9**	**11**	**19**	**13**
1 Murwara Tahsil	Rural	73,417	36,346	37,071	31,989	36,801	4,357	270	23,274	22,745	9,954	9,132	8,905	10,499
2 Sihora Tahsil	Rural	58,161	28,851	29,310	25,542	29,055	3,309	255	17,757	16,446	7,628	6,000	5,636	7,361
3 Patan Tahsil	Rural	22,959	11,434	11,525	10,258	11,448	1,176	77	6,969	6,092	2,699	1,884	3,104	3,193
4 Jabalpur Tahsil	Rural	...	...	...	...	...	...	...	...	...	...	...	...	...

C—VIII

SCHEDULED TRIBES

of workers and non-workers among Scheduled Castes

E R S																
III		IV		V		VI		VII		VIII		IX		X		
In Mining Quarrying, Livestock, Forestry, Fishing, Hunting and Plantation, Orchards and allied activities		At Household Industry		In Munufacturing other than Household Industry		In Construction		In Trade and Commerce		In Transport, Storage and Communication		In Other Services		Non-Workers		Total Rural Urban
M	F	M	F	M	F	M	F	M	F	M	F	M	F	M	F	
16	17	18	19	20	21	22	23	24	25	26	27	28	29	30	31	2
368	**137**	**6,459**	**3,491**	**3,518**	**512**	**1,061**	**444**	**958**	**310**	**2,052**	**54**	**5,054**	**3,702**	**26,483**	**34,494**	**... T**
209	**56**	**5,401**	**2,511**	**340**	**53**	**229**	**133**	**65**	**30**	**158**	**...**	**1,794**	**1,558**	**15,823**	**18,536**	**... R**
159	**81**	**1,058**	**980**	**3,178**	**459**	**832**	**311**	**893**	**280**	**1,894**	**54**	**3,260**	**2,144**	**10,660**	**15,958**	**... U**
140	43	1,041	469	159	30	122	69	18	1	101	...	389	350	4,424	4,804	... R 1
24	3	2,148	1,265	16	...	61	53	6	12	11	...	502	535	4,601	5,011	... R 2
21	7	1,039	341	17	7	24	3	14	3	14	...	658	526	3,842	4,918	... R 3
24	3	1,173	436	148	16	22	8	27	14	32	...	245	147	2,956	3,803	... R 4

C—VIII

SCHEDULED TRIBES

of workers and non-workers among Scheduled Tribes

E R S																
III		IV		V		VI		VII		VIII		IX		X		
In Mining, Quarrying, Livestock, Forestry, Fishing, Hunting, and Plantation, Orchards and allied activities		At Household Industry		In Manufacturing other than Household Industry		In Construction		In Trade and Commerce		In Transport, Storage and Communications		In Other Services		Non-Workers		Total Rural Urban
M	F	M	F	M	F	M	F	M	F	M	F	M	F	M	F	
16	17	18	19	20	21	22	23	24	25	26	27	28	29	30	31	2
1,707	**1,108**	**3,044**	**1,313**	**1,051**	**614**	**578**	**318**	**110**	**154**	**349**	**1**	**3,355**	**3,763**	**28,693**	**32,784**	**Total**
1,699	**1,103**	**3,031**	**1,300**	**1,021**	**602**	**567**	**317**	**98**	**150**	**329**	**...**	**3,329**	**3,742**	**28,631**	**32,623**	**Rural**
8	**5**	**13**	**13**	**30**	**12**	**11**	**1**	**12**	**4**	**20**	**1**	**26**	**21**	**62**	**161**	**Urban**
1,496	1,030	100	9	993	590	377	193	60	84	279	...	1,110	1,208	13,072	14,326	Rural 1
108	32	2,743	1,226	9	3	120	93	10	15	20	...	1,483	1,716	11,094	12,864	Rural 2
95	41	188	65	19	9	70	31	28	51	30	...	736	818	4,465	5,433	Rural 3
...	...	...	...	...	...	...	...	...	...	...	...	...	...	...	...	Rural 4

TABLE D—II

PLACE OF BIRTH

JABALPUR DISTRICT

Country, State and District where born	Enumerated in Rural or Urban area of the District								
	Total			Rural			Urban		
	Persons	Males	Females	Persons	Males	Females	Persons	Males	Females
1	2	3	4	5	6	7	8	9	10
TOTAL POPULATION	**1,273,825**	**662,045**	**611,780**	**801,179**	**403,056**	**398,123**	**472,646**	**258,989**	**213,657**
A—Born in India ...	**1,248,996**	**648,807**	**600,189**	**799,853**	**402,138**	**397,715**	**449,143**	**246,669**	**202,474**
(I) Within Madhya Pradesh	**1,158,168**	**594,738**	**563,430**	**792,932**	**399,128**	**393,804**	**365,236**	**195,610**	**169,626**
(a) Born in Place of enumeration	769,004	467,903	301,101	528,614	334,246	194,368	240,390	133,657	106,733
(b) Born elsewhere in the district of enumeration	256,709	70,822	185,887	210,829	50,307	160,522	45,880	20,515	25,365
(c) Born in other districts of State	132,455	56,013	76,442	53,489	14,575	38,914	78,966	41,438	37,528
(i) Born in districts contiguous to the district of enumeration	**82,024**	**28,375**	**53,649**	**44,483**	**9,776**	**34,707**	**37,541**	**18,599**	**18,942**
(1) Mandla district ...	14,201	3,928	10,273	8,799	1,803	6,996	5,402	2,125	3,277
(2) Narsimhapur district	13,970	5,358	8,612	6,546	1,497	5,049	7,424	3,861	3,563
(3) Satna district ...	11,137	4,205	6,932	7,069	1,551	5,518	4,068	2,654	1,414
(4) Damoh district ...	10,941	3,597	7,344	6,217	1,610	4,607	4,724	1,987	2,737
(5) Panna district ...	9,405	2,410	6,995	7,119	1,084	6,035	2,286	1,326	960
(6) Sagar district ...	8,010	3,720	4,290	993	297	696	7,017	3,423	3,594
(7) Shahdol district ...	6,739	1,797	4,942	5,538	1,306	4,232	1,201	491	710
(8) Seoni district ...	5,208	2,202	3,006	1,879	527	1,352	3,329	1,675	1,654
(9) Chhindwara district	2,413	1,158	1,255	323	101	222	2,090	1,057	1,033
(ii) Non contiguous districts of the State	**50,431**	**27,638**	**22,793**	**9,006**	**4,799**	**4,207**	**41,425**	**22,839**	**18,586**
(II) States in India beyond Madhya Pradesh	**90,828**	**54,069**	**36,759**	**6,921**	**3,010**	**3,911**	**83,907**	**51,059**	**32,848**
ANDHRA PRADESH ...	3,317	2,153	1,164	253	230	23	3,064	1,923	1,141
BIHAR ...	2,784	1,727	1,057	108	87	21	2,676	1,640	1,036
MAHARASHTRA ...	18,869	10,580	8,289	751	488	263	18,118	10,092	8,026
ORISSA ...	527	340	187	17	10	7	510	330	180
RAJASTHAN ...	1,838	1,181	657	99	51	48	1,739	1,130	609
UTTAR PRADESH ...	37,791	22,402	15,389	5,059	1,707	3,352	32,732	20,695	12,037
ASSAM ...	386	263	123	145	97	48	241	166	75
GUJARAT ...	2,326	1,259	1,067	78	44	34	2,248	1,215	1,033
JAMMU AND KASHMIR	420	311	109	4	2	2	416	309	107
KERALA ...	3,132	2,388	744	41	33	8	3,091	2,355	736
MADRAS ...	4,092	2,416	1,676	53	37	16	4,039	2,379	1,660
MYSORE ...	1,257	754	503	15	8	7	1,242	746	496
PUNJAB ...	9,384	5,798	3,586	203	157	46	9,181	5,641	3,540
WEST BENGAL ...	3,533	1,788	1,745	78	51	27	3,455	1,737	1,718
DELHI ...	778	464	314	15	7	8	763	457	306
HIMACHAL PRADESH	154	113	41	...	...	...	154	113	41
TRIPURA ...	7	5	2	...	...	...	7	5	2
GOA ...	233	127	106	2	1	1	231	126	105
B—Born in countries in Asia beyond India (Incl. U. S. S. R.)	**23,718**	**12,864**	**10,854**	**828**	**746**	**82**	**22,890**	**12,118**	**10,772**
AFGANISTHAN ...	44	43	1	3	3	...	41	40	1
BURMA ...	161	90	71	2	2	...	159	88	71

TABLE D—II

PLACE OF BIRTH—*Concld.*

JABALPUR DISTRICT

Country, State and District where born	Enumerated in Rural or Urban area of the State								
	Total			Rural			Urban		
	Persons	Males	Females	Persons	Males	Females	Persons	Males	Females
1	2	3	4	5	6	7	8	9	10
CEYLON ...	17	10	7	...	...	...	17	10	7
CHINA ...	15	13	2	1	...	1	14	13	1
NEPAL ...	1,209	917	292	40	29	11	1,169	888	281
PAKISTAN ...	22,227	11,760	10,467	782	712	70	21,445	11,048	10,397
ARABIA ...	7	4	3	...	...	...	7	4	3
IRAN ...	2	2	...	...	...	...	2	2	...
IRAQ ...	3	...	3	...	...	...	3	...	3
MALAYA ...	16	10	6	...	...	...	16	10	6
BHUTAN ...	2	1	1	...	...	...	2	1	1
TIBET ...	10	10	...	...	...	...	10	10	...
SINGAPUR ...	5	4	1	...	...	...	5	4	1
C—Born in countries in Europe (Excluding U. S. S. R.)	**44**	**24**	**20**	...	...	...	**44**	**24**	**20**
U. K. ...	24	15	9	...	...	...	24	15	9
GERMANY ...	1	1	...	...	...	...	1	1	...
FRANCE ...	1	...	1	...	...	...	1	...	1
SWITZERLAND ...	3	...	3	...	...	...	3	...	3
TURKEY ...	1	1	...	...	...	...	1	1	...
HOLLAND ...	6	6	...	...	...	...	6	6	...
ITALY ...	1	1	...	...	...	...	1	1	...
SPAIN ...	2	...	2	...	...	...	2	...	2
Countries not stated ...	5	...	5	...	...	...	5	...	5
D—Born in countries in Africa	**28**	**7**	**21**	...	...	...	**28**	**7**	**21**
Countries not stated ...	28	7	21	...	...	...	28	7	21
E—Born in countries in America	**30**	**15**	**15**	...	...	...	**30**	**15**	**15**
U. S. A. ...	28	13	15	...	...	...	28	13	15
WEST INDIES ...	2	2	...	...	...	...	2	2	...
F—Born in countries in Australasia	**4**	**1**	**3**	...	...	...	**4**	**1**	**3**
AUSTRALIA ...	2	...	2	...	...	...	2	...	2
NEWZEALAND ...	1	...	1	...	...	...	1	...	1
ELSEWHERE ...	1	1	...	...	...	...	1	1	...
G—Born in Transit ...	**1**	**1**	...	...	...	...	**1**	**1**	...
H—Unclassifiable ...	**1,004**	**326**	**678**	**498**	**172**	**326**	**506**	**154**	**352**

TABLE D—II

PLACE OF BIRTH

JABALPUR DISTRICT

Country, State and District where born	Enumerated in Rural or Urban area of the District								
	Total			Rural			Urban		
	Persons	Males	Females	Persons	Males	Females	Persons	Males	Females
1	2	3	4	5	6	7	8	9	10
TOTAL POPULATION	**1,273,825**	**662,045**	**611,780**	**801,179**	**403,056**	**398,123**	**472,646**	**258,989**	**213,657**
A—Born in India ...	**1,248,996**	**648,807**	**600,189**	**799,853**	**402,138**	**397,715**	**449,143**	**246,669**	**202,474**
(I) Within Madhya Pradesh	**1,158,168**	**594,738**	**563,430**	**792,932**	**399,128**	**393,804**	**365,236**	**195,610**	**169,626**
(a) Born in Place of enumeration	769,004	467,903	301,101	528,614	334,246	194,368	240,390	133,657	106,733
(b) Born elsewhere in the district of enumeration	256,709	70,822	185,887	210,829	50,307	160,522	45,880	20,515	25,365
(c) Born in other districts of State	132,455	56,013	76,442	53,489	14,575	38,914	78,966	41,438	37,528
(i) Born in districts contiguous to the district of enumeration	**82,024**	**28,375**	**53,649**	**44,483**	**9,776**	**34,707**	**37,541**	**18,599**	**18,942**
(1) Mandla district ...	14,201	3,928	10,273	8,799	1,803	6,996	5,402	2,125	3,277
(2) Narsimhapur district	13,970	5,358	8,612	6,546	1,497	5,049	7,424	3,861	3,563
(3) Satna district ...	11,137	4,205	6,932	7,069	1,551	5,518	4,068	2,654	1,414
(4) Damoh district ...	10,941	3,597	7,344	6,217	1,610	4,607	4,724	1,987	2,737
(5) Panna district ...	9,405	2,410	6,995	7,119	1,084	6,035	2,286	1,326	960
(6) Sagar district ...	8,010	3,720	4,290	993	297	696	7,017	3,423	3,594
(7) Shahdol district ...	6,739	1,797	4,942	5,538	1,306	4,232	1,201	491	710
(8) Seoni district ...	5,208	2,202	3,006	1,879	527	1,352	3,329	1,675	1,654
(9) Chhindwara district	2,413	1,158	1,255	323	101	222	2,090	1,057	1,033
(ii) Non contiguous districts of the State	**50,431**	**27,638**	**22,793**	**9,006**	**4,799**	**4,207**	**41,425**	**22,839**	**18,586**
(II) States in India beyond Madhya Pradesh	**90,828**	**54,069**	**36,759**	**6,921**	**3,010**	**3,911**	**83,907**	**51,059**	**32,848**
ANDHRA PRADESH ...	3,317	2,153	1,164	253	230	23	3,064	1,923	1,141
BIHAR ...	2,784	1,727	1,057	108	87	21	2,676	1,640	1,036
MAHARASHTRA ...	18,869	10,580	8,289	751	488	263	18,118	10,092	8,026
ORISSA ...	527	340	187	17	10	7	510	330	180
RAJASTHAN ...	1,838	1,181	657	99	51	48	1,739	1,130	609
UTTAR PRADESH ...	37,791	22,402	15,389	5,059	1,707	3,352	32,732	20,695	12,037
ASSAM ...	386	263	123	145	97	48	241	166	75
GUJARAT ...	2,326	1,259	1,067	78	44	34	2,248	1,215	1,033
JAMMU AND KASHMIR	420	311	109	4	2	2	416	309	107
KERALA ...	3,132	2,388	744	41	33	8	3,091	2,355	736
MADRAS ...	4,092	2,416	1,676	53	37	16	4,039	2,379	1,660
MYSORE ...	1,257	754	503	15	8	7	1,242	746	496
PUNJAB ...	9,384	5,798	3,586	203	157	46	9,181	5,641	3,540
WEST BENGAL ...	3,533	1,788	1,745	78	51	27	3,455	1,737	1,718
DELHI ...	778	464	314	15	7	8	763	457	306
HIMACHAL PRADESH	154	113	41	...	...	...	154	113	41
TRIPURA ...	7	5	2	...	...	...	7	5	2
GOA ...	233	127	106	2	1	1	231	126	105
B—Born in countries in Asia beyond India (Incl. U. S. S. R.)	**23,718**	**12,864**	**10,854**	**828**	**746**	**82**	**22,890**	**12,118**	**10,772**
AFGANISTHAN ...	44	43	1	3	3	...	41	40	1
BURMA ...	161	90	71	2	2	...	159	88	71

TABLE D—II

PLACE OF BIRTH—*Concld.*

JABALPUR DISTRICT

Country, State and District where born	Enumerated in Rural or Urban area of the State								
	Total			Rural			Urban		
	Persons	Males	Females	Persons	Males	Females	Persons	Males	Females
1	2	3	4	5	6	7	8	9	10
CEYLON ...	17	10	7	...	...	...	17	10	7
CHINA ...	15	13	2	1	...	1	14	13	1
NEPAL ...	1,209	917	292	40	29	11	1,169	888	281
PAKISTAN ...	22,227	11,760	10,467	782	712	70	21,445	11,048	10,397
ARABIA ...	7	4	3	...	...	...	7	4	3
IRAN ...	2	2	...	...	...	...	2	2	...
IRAQ ...	3	...	3	...	...	...	3	...	3
MALAYA ...	16	10	6	...	...	...	16	10	6
BHUTAN ...	2	1	1	...	...	...	2	1	1
TIBET ...	10	10	...	...	...	...	10	10	...
SINGAPUR ...	5	4	1	...	...	...	5	4	1
C—Born in countries in Europe (Excluding U. S. S. R.)	**44**	**24**	**20**	...	...	...	**44**	**24**	**20**
U. K. ...	24	15	9	...	...	...	24	15	9
GERMANY ...	1	1	...	...	...	...	1	1	...
FRANCE ...	1	...	1	...	...	...	1	...	1
SWITZERLAND ...	3	...	3	...	...	...	3	...	3
TURKEY ...	1	1	...	...	...	...	1	1	...
HOLLAND ...	6	6	...	...	...	...	6	6	...
ITALY ...	1	1	...	...	...	...	1	1	...
SPAIN ...	2	...	2	...	...	...	2	...	2
Countries not stated ...	5	...	5	...	...	...	5	...	5
D—Born in countries in Africa	**28**	**7**	**21**	...	...	...	**28**	**7**	**21**
Countries not stated ...	28	7	21	...	...	...	28	7	21
E—Born in countries in America	**30**	**15**	**15**	...	...	...	**30**	**15**	**15**
U. S. A. ...	28	13	15	...	...	...	28	13	15
WEST INDIES ...	2	2	...	...	...	...	2	2	...
F—Born in countries in Australasia	**4**	**1**	**3**	...	...	...	**4**	**1**	**3**
AUSTRALIA ...	2	...	2	...	...	...	2	...	2
NEWZEALAND ...	1	...	1	...	...	...	1	...	1
ELSEWHERE ...	1	1	...	...	...	...	1	1	...
G—Born in Transit ...	**1**	**1**	...	...	...	...	**1**	**1**	...
H—Unclassifiable ...	**1,004**	**326**	**678**	**498**	**172**	**326**	**506**	**154**	**352**

TABLE

CENSUS HOUSES AND THE

JABALPUR

District/Tahsil/City		Total Rural Urban	Total No. of census houses	Census houses vacant at the time of House-listing	Occupied Census: Dwellings	Occupied Census: Shop-*cum*-dwellings	Occupied Census: Workshop-*cum*-dwellings	Occupied Census: Hotels, hostels, sarais, dharmshalas, tourist homes and inspection houses	Occupied Census: Shops excluding eating houses
1		2	3	4	5	6	7	8	9
JABALPUR DISTRICT	...	**Total**	**347,503**	**19,313**	**242,513**	**3,384**	**38,820**	**795**	**5,198**
		Rural	**221,784**	**12,423**	**142,655**	**1,710**	**35,773**	**185**	**656**
		Urban	***125,719***	***6,890***	***99,858***	***1,574***	***3,047***	***610***	***4,542***
1 **Murwara Tahsil**		**Total**	**87,135**	**4,949**	**64,960**	**902**	**5,141**	**159**	**1,399**
		Rural	64,251	3,474	47,633	683	4,959	51	202
		Urban	22,884	1,475	17,327	219	182	108	1,197
2 **Sihora Tahsil**	...	**Total**	**81,609**	**5,221**	**37,466**	**537**	**27,148**	**75**	**345**
		Rural	77,784	4,944	35,118	439	26,476	63	244
		Urban	3,825	277	2,348	98	672	12	101
3 **Patan Tahsil**	...	**Total**	**34,608**	**1,735**	**25,689**	**457**	**3,377**	**52**	**196**
		Rural	31,763	1,541	24,302	376	2,531	38	132
		Urban	2,845	194	1,387	81	846	14	64
4 **Jabalpur Tahsil**	...	**Total**	**144,151**	**7,408**	**114,398**	**1,388**	**3,154**	**509**	**3,258**
		Rural	47,986	2,464	35,602	212	1,807	33	78
		Urban	96,165	4,944	78,796	1,176	1,347	476	3,180
Jabalpur Town-group (66.89 Sq. Miles or 173.25 Sq. Km.)			94,050	4,818	77,359	1,119	1,172	474	3,146

E—I

USES TO WHICH THEY ARE PUT

DISTRICT

Houses used as								
Business houses and offices	Factories and Workshops	Schools and other educational institutions including training classes, coaching and shop-classes	Restaurants, sweetmeat shops and eating places	Places of entertainment (Cinemas, theatres, clubs, gymnasiums) and community gathering (Panchayatghar)	Public Health and medical institutions hospitals, health-centres, doctors clinics, dispensaries etc.	Others	Total Rural Urban	District/Tahsil/City
10	11	12	13	14	15	16	2	1
1,035	**3,477**	**1,099**	**71**	**4,106**	**488**	**27,304**	**Total**	**JABALPUR DISTRICT**
219	**1,007**	**664**	**25**	**3,059**	**135**	**23,273**	**Rural**	
816	**2,470**	**435**	**46**	**1,047**	**353**	**4,031**	**Urban**	
254	**867**	**246**	**7**	**1,278**	**90**	**6,883**	**Total**	**1 Murwara Tahsil**
97	328	199	2	1,109	35	5,479	Rural	
157	539	47	5	169	55	1,404	Urban	
73	**438**	**234**	**17**	**1,291**	**76**	**8,688**	**Total**	**2 Sihora Tahsil**
41	369	219	15	1,238	63	8,555	Rural	
32	69	15	2	53	13	133	Urban	
78	**162**	**132**	**2**	**407**	**38**	**2,283**	**Total**	**3 Patan Tahsil**
63	107	122	2	346	22	2,181	Rural	
15	55	10	...	61	16	102	Urban	
630	**2,010**	**487**	**45**	**1,130**	**284**	**9,450**	**Total**	**4 Jabalpur Tahsil**
18	203	124	6	366	15	7,058	Rural	
612	1,807	363	39	764	269	2,392	Urban	
601	1,767	357	39	699	262	2,237		Jabalpur Town group (66.89 Sq. Miles or 173.25 Sq. Km.)

TABLE E—II

TENURE STATUS OF SAMPLE CENSUS HOUSEHOLDS LIVING IN CENSUS HOUSES USED WHOLLY OR PARTLY AS DWELLING

(BASED ON 20 % SAMPLE)

District/Tahsil/-City/Town-group	Total Rural Urban	Tenure status	Total No. of households	Households in census houses used as			
				Dwellings	Shop-*cum*-dwellings	Workshop-*cum*-dwelling	Dwelling with other uses
1	2	3	4	5	6	7	8
Jabalpur District ...	**Total**	**Total**	**57,447**	**49,214**	**535**	**7,696**	**2**
		Owned	**40,082**	**32,535**	**356**	**7,190**	**1**
		Rented	**17,365**	**16,679**	**179**	**506**	**1**
	Rural	**Total**	**36,371**	**29,003**	**274**	**7,094**	...
		Owned	**33,301**	**26,306**	**218**	**6,777**	...
		Rented	**3,070**	**2,697**	**56**	**317**	...
	Urban	**Total**	**21,076**	**20,211**	**261**	**602**	**2**
		Owned	**6,781**	**6,229**	**138**	**413**	**1**
		Rented	**14,295**	**13,982**	**123**	**189**	**1**
1 Murwara Tahsil ...	**Total**	**Total**	**14,320**	**13,178**	**143**	**998**	**1**
		Owned	**11,348**	**10,283**	**109**	**956**	...
		Rented	**2,972**	**2,895**	**34**	**42**	**1**
	Rural	Total	10,732	9,668	102	962	...
		Owned	10,158	9,142	78	938	...
		Rented	574	526	24	24	...
	Urban	Total	3,588	3,510	41	36	1
		Owned	1,190	1,141	31	18	...
		Rented	2,398	2,369	10	18	1
2 Sihora Tahsil ...	**Total**	**Total**	**13,265**	**7,627**	**101**	**5,537**	...
		Owned	**12,072**	**6,761**	**77**	**5,234**	...
		Rented	**1,193**	**866**	**24**	**303**	...
	Rural	Total	12,578	7,123	82	5,373	...
		Owned	11,697	6,497	63	5,137	...
		Rented	881	626	19	236	...
	Urban	Total	687	504	19	164	...
		Owned	375	264	14	97	...
		Rented	312	240	5	67	...
3 Patan Tahsil ...	**Total**	**Total**	**5,985**	**5,314**	**62**	**609**	...
		Owned	**4,997**	**4,403**	**56**	**538**	...
		Rented	**988**	**911**	**6**	**71**	...
	Rural	Total	5,512	5,021	47	444	...
		Owned	4,678	4,235	43	400	...
		Rented	834	786	4	44	...
	Urban	Total	473	293	15	165	...
		Owned	319	168	13	138	...
		Rented	154	125	2	27	...
4 Jabalpur Tahsil ...	**Total**	**Total**	**23,877**	**23,095**	**229**	**552**	**1**
		Owned	**11,665**	**11,088**	**114**	**462**	**1**
		Rented	**12,212**	**12,007**	**115**	**90**	...
	Rural	Total	7,549	7,191	43	315	...
		Owned	6,768	6,432	34	302	...
		Rented	781	759	9	13	...
	Urban	Total	16,328	15,904	186	237	1
		Owned	4,897	4,656	80	160	1
		Rented	11,431	11,248	106	77	...
Jabalpur Town-group ...		Total	15,991	15,608	171	211	1
		Owned	4,660	4,449	75	135	1
		Rented	11,331	11,159	96	76	...

TABLE E—III

CENSUS HOUSES USED AS FACTORIES AND WORKSHOPS CLASSIFIED BY INDUSTRY, *POWER* AND *NO POWER* USED AND SIZE OF EMPLOYMENT

JABALPUR DISTRICT

Division, Major Group and Minor Group of I.S.I.C.	Kind of fuel or power used	Number of factories and workshops by size of employment							
		Total	1 Person	2–5 Persons	6–9 Persons	10–19 Persons	20–49 Persons	50–99 Persons	100 Persons and above
1	2	3	4	5	6	7	8	9	10
				Rural					
Divisions 2 & 3 (Manufacturing)	**Total** ...	36,780	24,174	12,384	74	79	61	4	4
	I All fuels ...	146	68	75	1	1	...	...	1
	(a) Electricity ...	22	9	11	...	1	...	...	1
	(b) Liquid fuel ...	124	59	64	1	...	...	...	...
	II No power ...	36,634	24,106	12,309	73	78	61	4	3
				Urban					
	Total ...	5,517	2,324	2,653	236	176	95	17	16
	I All fuels ...	994	356	411	104	66	40	6	11
	(a) Electricity ...	977	349	409	101	65	36	6	11
	(b) Liquid fuel ...	17	7	2	3	1	4	...	...
	II No power ...	4,523	1,968	2,242	132	110	55	11	5
				Rural					
Division 2	**Total** ...	28,260	17,329	10,775	57	55	39	3	2
	I All fuels ...	142	68	74	...	...	...	...	...
	(a) Electricity ...	19	9	10	...	...	...	...	...
	(b) Liquid fuel ...	123	59	64	...	...	...	...	...
	II No power ...	28,118	17,261	10,701	57	55	39	3	2
				Urban					
	Total ...	3,640	1,475	1,780	175	122	72	12	4
	I All fuels ...	778	319	308	78	45	24	3	1
	(a) Electricity ...	768	312	306	77	45	24	3	1
	(b) Liquid fuel ...	10	7	2	1	...	...	...	...
	II No power ...	2,862	1,156	1,472	97	77	48	9	3
				Rural					
Major Group 20	**Total** ...	834	575	257	1	1	...	...	...
	I All fuels ...	142	68	74	...	...	...	...	...
	(a) Electricity ...	19	9	10	...	...	...	...	...
	(b) Liquid fuel ...	123	59	64	...	...	...	...	...
	II No power ...	692	507	183	1	1	...	...	...
				Urban					
	Total ...	807	347	384	49	22	5	...	...
	I All fuels ...	343	209	92	26	12	4	...	...
	(a) Electricity ...	334	202	91	25	12	4	...	...
	(b) Liquid fuel ...	9	7	1	1	...	...	...	...
	II No power ...	464	138	292	23	10	1	...	...
				Rural					
Minor Group 200	Total ...	142	68	74	...	...	...	...	...
	I All fuels ...	142	68	74	...	...	...	...	...
	(a) Electricity ...	19	9	10	...	...	...	...	...
	(b) Liquid fuel ...	123	59	64	...	...	...	...	...
				Urban					
	Total ...	305	199	73	18	11	4	...	...
	I All fuels ...	300	198	71	18	9	4	...	...
	(a) Electricity ...	293	192	70	18	9	4	...	...
	(b) Liquid fuel ...	7	6	1	...	...	...	...	...
	II No power ...	5	1	2	...	2	...	...	...

TABLE E—III

CENSUS HOUSES USED AS FACTORIES AND WORKSHOPS CLASSIFIED BY INDUSTRY, *POWER* AND *NO POWER* USED AND SIZE OF EMPLOYMENT—*Contd.*

JABALPUR DISTRICT—*Contd.*

Division, Major Group and Minor Group of I.S.I.C.	Kind of fuel or power used	Number of factories and workshops by size of employment							
		Total	1 Person	2–5 Persons	6–9 Persons	10–19 Persons	20–49 Persons	50–99 Persons	100 Persons and above
1	2	3	4	5	6	7	8	9	10
				Rural					
Minor Group 202	Total ...	1	1	...	...	...	...	...	...
	II No power ...	1	1	...	...	...	...	...	...
				Urban					
	Total ...	1	1	...	...	...	...	...	...
	II No power ...	1	1	...	...	...	...	...	...
				Urban					
Minor Group 205	Total ...	35	12	19	3	1	...	...	...
	II No power ...	35	12	19	3	1	...	...	...
				Rural					
Minor Group 206	Total ...	39	18	21	...	...	...	...	...
	II No power ...	39	18	21	...	...	...	...	...
				Urban					
	Total ...	1	...	1	...	...	...	...	...
	II No power ...	1	...	1	...	...	...	...	...
				Rural					
Minor Group 207	Total ...	479	394	84	...	1	...	...	...
	II No power ...	479	394	84	...	1	...	...	...
				Urban					
	Total ...	57	16	27	9	4	1	...	...
	I All fuels ...	43	11	21	8	3	...	...	...
	(a) Electricity ...	41	10	21	7	3	...	...	...
	(b) Liquid fuel ...	2	1	...	1	...	...	...	...
	II No power ...	14	5	6	1	1	1	...	...
				Rural					
Minor Group 209	Total ...	173	94	78	1	...	...	...	...
	II No power ...	173	94	78	1	...	...	...	...
				Urban					
	Total ...	408	119	264	19	6	...	...	...
	II No power	408	119	264	19	6	...	...	
				Urban					
Major Group 21	**Total** ...	**11**	**6**	**3**	**1**	...	**1**	...	...
	I All fuels ...	**5**	**2**	**2**	**1**	...	...	...	...
	(a) Electricity ...	**5**	**2**	**2**	**1**	...	...	...	...
	II No power ...	**6**	**4**	**1**	...	...	**1**	...	...
				Urban					
Minor Group 212	Total ...	1	...	...	...	...	1	...	...
	II No power ...	1	...	...	...	...	1	...	...

TABLE E—III

CENSUS HOUSES USED AS FACTORIES AND WORKSHOPS CLASSIFIED BY INDUSTRY, *POWER* AND *NO POWER* USED AND SIZE OF EMPLOYMENT—*Contd.*

JABALPUR DISTRICT—*Contd.*

Division, Major Group and Minor Group of I.S.I.C.	Kind of fuel or power used	Number of factories and workshops by size of employment							
		Total	1 Person	2–5 Persons	6–9 Persons	10–19 Persons	20–49 Persons	50–99 Persons	100 Persons and above
1	2	3	4	5	6	7	8	9	10
				Urban					
Minor Group 214	Total ...	6	4	2	...	...	...	...	...
	I All fuels ...	2	1	1	...	...	...	...	...
	(a) Electricity ...	2	1	1	...	...	...	...	...
	II No power ...	4	3	1	...	...	...	...	...
				Urban					
Minor Group 215	Total ...	3	1	1	1	...	...	...	...
	I All fuels ...	3	1	1	1	...	...	...	...
	(a) Electricity ...	3	1	1	1	...	...	...	...
				Urban					
Minor Group 216	Total ...	1	1	...	...	...	...	...	...
	II No power ...	1	1	...	...	...	...	...	...
				Rural					
Major Group 22	**Total ...**	**23,726**	**14,310**	**9,290**	**40**	**43**	**38**	**3**	**2**
	II No power	***23,726***	***14,310***	***9,290***	***40***	***43***	***38***	***3***	***2***
				Urban					
	Total.	**1,360**	**516**	**677**	**56**	**54**	**46**	**8**	**3**
	II No power ...	**1,360**	**516**	**677**	**56**	**54**	**46**	**8**	**3**
				Rural					
Minor Group 220	Total ...	23,726	14,310	9,290	40	43	38	3	2
	II No power ...	23,726	14,310	9,290	40	43	38	3	2
				Urban					
	Total ...	1,358	516	676	55	54	46	8	3
	II No power ...	1,358	516	676	55	54	46	8	3
				Urban					
Minor Group 225	Total ...	1	...	...	1	...	...	...	...
	II No power ...	1	...	...	1	...	...	...	...
				Urban					
Minor Group 226	Total ...	1	...	1	...	...	...	...	...
	II No power ...	1	...	1	...	...	...	...	...
				Rural					
Major Group 23	**Total ...**	**108**	**75**	**32**	...	...	**1**	...	...
	II No power ...	**108**	**75**	**32**	...	...	**1**	...	...
				Urban					
	Total ...	**439**	**136**	**265**	**29**	**5**	**2**	**1**	**1**
	I All fuels ...	**317**	**104**	**185**	**23**	**2**	**2**	...	**1**
	(a) Electricity ...	**316**	**104**	**184**	**23**	**2**	**2**	...	**1**
	(b) Liquid fuel ...	**1**	...	**1**	...	...	...	...	...
	II No power ...	**122**	**32**	**80**	**6**	**3**	...	**1**	...

TABLE E—III

CENSUS HOUSES USED AS FACTORIES AND WORKSHOPS CLASSIFIED BY INDUSTRY, *POWER* AND *NO POWER* USED AND SIZE OF EMPLOYMENT—*Contd.*

JABALPUR DISTRICT—*Contd.*

Division, Major Group and Minor Group of I.S.I.C,	Kind of fuel or power used	Number of factories and workshops by size of employment							
		Total	1 Person	2–5 Persons	6–9 Persons	10–19 Persons	20–49 Persons	50–99 Persons	100 Persons and above
1	2	3	4	5	6	7	8	9	10
			Rural						
Minor Group 230	Total ...	3	2	1	...	...	...	...	...
	II No power ...	3	2	1	...	...	...	...	...
			Urban						
	Total ...	19	13	5	1	...	...	...	...
	I All fuels ...	13	9	3	1	...	...	...	...
	(a) Electricity ...	12	9	2	1	...	...	...	...
	(b) Liquid fuel ...	1	...	1	...	...	...	...	...
	II No power ...	6	4	2	...	...	...	...	...
			Rural						
Minor Group 231	Total ...	6	4	2	...	...	...	...	...
	II No power ...	6	4	2	...	...	...	...	...
			Urban						
	Total ...	10	2	7	...	1	...	...	...
	II No power ...	10	2	7	...	1	...	...	...
			Rural						
Minor Group 233	Total ...	4	4	...	...	...	...	...	...
	II No power ...	4	4	...	...	...	...	...	...
			Urban						
	Total ...	15	5	8	2	...	...	...	...
	II No power ...	15	5	8	2	...	...	...	...
			Urban						
Minor Group 234	Total ...	304	95	182	22	2	2	...	1
	I All fuels ...	304	95	182	22	2	2	...	1
	(a) Electricity ...	304	95	182	22	2	2	...	1
			Rural						
Minor Group 235	Total ...	95	65	29	...	...	1	...	...
	II No power ...	95	65	29	...	...	1	...	...
			Urban						
	Total ...	87	20	60	4	2	...	1	...
	II No power ...	87	20	60	4	2	...	1	...
			Urban						
Minor Group 237	Total ...	4	1	3	...	...	...	...	...
	II No power ...	4	1	3	...	...	...	...	...
			Rural						
Major Group 24	**Total ...**	**71**	**21**	**50**	...	...	...	...	...
	II No power ...	**71**	**21**	**50**	...	...	...	...	...

TABLE E—III

CENSUS HOUSES USED AS FACTORIES AND WORKSHOPS CLASSIFIED BY INDUSTRY, *POWER* AND *NO POWER* USED AND SIZE OF EMPLOYMENT—*Contd.*

JABALPUR DISTRICT—*Contd.*

Division, Major Group and Minor Group of I.S.I.C.	Kind of fuel or power used	Total	Number of factories and workshops by size of employment						
			1 Person	2–5 Persons	6–9 Persons	10–19 Persons	20–49 Persons	50–99 Persons	100 Persons and above
1	2	3	4	5	6	7	8	9	10
			Rural						
Minor Group 244	Total ...	71	21	50	...	...	...	...	...
	II No power ...	71	21	50	...	...	...	...	...
			Rural						
Major Group 25	**Total ...**	**97**	**53**	**44**	...	...	...	...	...
	II No power ...	**97**	**53**	**44**	...	...	...	...	...
			Rural						
Minor Group 255	Total ...	97	53	44	...	...	...	...	...
	II No power ...	97	53	44	...	...	...	...	...
			Rural						
Major Group 27	**Total ...**	**766**	**625**	**138**	**1**	**2**	...	...	...
	II No power ...	**766**	**625**	**138**	**1**	**2**	...	...	...
			Urban						
	Total ...	**495**	**307**	**171**	**10**	**7**	...	...	...
	I All fuels ...	**2**	**1**	**1**	...	...	...	...	...
	(a) Electricity ...	**2**	**1**	**1**	...	...	...	...	...
	II No power ...	**493**	**306**	**170**	**10**	**7**	...	...	...
			Rural						
Minor Group 270	Total ...	2	1	1	...	...	...	...	...
	II No power ...	2	1	1	...	...	...	...	...
			Urban						
	Total ...	2	2	...	...	...	...	...	...
	II No power ...	2	2	...	...	...	...	...	...
			Rural						
Minor Group 272	Total ...	17	12	5	...	...	...	...	...
	II No power ...	17	12	5	...	...	...	...	...
			Urban						
	Total ...	4	1	3	...	...	...	...	...
	I All fuels ...	1	...	1	...	...	...	...	...
	(a) Electricity ...	1	...	1	...	...	...	...	...
	II No power ...	3	1	2	...	...	...	...	...
			Rural						
Minor Group 273	Total ...	738	607	128	1	2	...	...	...
	II No power ...	738	607	128	1	2	...	...	
			Urban						
	Total ...	486	302	167	10	7	...	...	...
	I All fuels ...	1	1	...	...	...	...	...	...
	(a) Electricity ...	1	1	...	...	...	...	...	...
	II No power ...	485	301	167	10	7	...	...	...

TABLE E—III

CENSUS HOUSES USED AS FACTORIES AND WORKSHOPS CLASSIFIED BY INDUSTRY, *POWER* AND *NO POWER* USED AND SIZE OF EMPLOYMENT—*Contd.*

JABALPUR DISTRICT—*Contd.*

Division, Major Group and Minor Group of I.S.I.C.	Kind of fuel or power used	Total	Number of factories and workshops by size of employment						
			1 Person	2–5 Persons	6–9 Persons	10–19 Persons	20–49 Persons	50–99 Persons	100 Persons and above
1	2	3	4	5	6	7	8	9	10
			Rural						
Minor Group 274	Total ...	9	5	4	...	...	...	...	...
	II No power ...	9	5	4	...	...	...	...	...
			Urban						
	Total ...	2	2	...	...	...	...	...	...
	II No power ...	2	2	...	...	...	...	...	...
			Urban						
Minor Group 277	Total ...	1	...	1	...	...	...	...	...
	II No power ...	1	...	1	...	...	...	...	...
			Rural						
Major Group 28	**Total ...**	**2,658**	**1,670**	**964**	**15**	**9**	...	...	...
	II No power ...	**2,658**	**1,670**	**964**	**15**	**9**	...	...	...
			Urban						
	Total ...	**525**	**161**	**279**	**30**	**34**	**18**	**3**	...
	I All fuels ...	**111**	**3**	**28**	**28**	**31**	**18**	**3**	...
	(a) Electricity ...	**111**	**3**	**28**	**28**	**31**	**18**	**3**	...
	II No power ...	**414**	**158**	**251**	**2**	**3**	...	...	...
			Rural						
Minor Group 280	Total ...	1	...	1	...	...	...	...	...
	II No power ...	1	...	1	...	...	...	...	...
			Urban						
	Total ...	99	6	20	24	30	17	2	...
	I All fuels ...	92	2	18	24	29	17	2	...
	(a) Electricity ...	92	2	18	24	29	17	2	...
	II No power ...	7	4	2	...	1	...	...	...
			Rural						
Minor Group 281	Total ...	6	3	3	...	...	...	...	...
	II No power ...	6	3	3	...	...	...	...	...
			Urban						
	Total ...	63	19	39	3	2	...	...	...
	I All fuels ...	11	...	8	2	1	...	...	...
	(a) Electricity ...	11	...	8	2	1	...	...	...
	II No power ...	52	19	31	1	1	...	...	...
			Rural						
Minor Group 282	Total ...	1	1	...	...	...	...	...	...
	II No power ...	1	1	...	...	...	...	...	...
			Urban						
	Total ...	1	1	...	...	...	...	...	...
	II No power ...	1	1	...	...	...	...	...	...

TABLE E—III

CENSUS HOUSES USED AS FACTORIES AND WORKSHOPS CLASSIFIED BY INDUSTRY, *POWER* AND *NO POWER* USED AND SIZE OF EMPLOYMENT—*Contd.*

JABALPUR DISTRICT—*Contd.*

Division, Major Group and Minor Goup of I.S.I.C.	Kind of fuel or power used	Number of factories and workshops by size of employment							
		Total	1 Person	2–5 Persons	6–9 Persons	10–19 Persons	20–49 Persons	50–99 Persons	100 Persons and above
1	2	3	4	5	6	7	8	9	10
			Rural						
Minor Group 283	Total ...	913	777	118	11	7	...	...	...
	II No power ...	913	777	118	11	7	...	...	...
			Urban						
	Total ...	23	17	5	...	...	...	1	...
	I All fuels ...	1	...	...	...	...	...	1	...
	(a) Electricity ...	1	...	...	...	...	...	1	...
	II No power ...	22	17	5	...	...	...	...	...
			Rural						
Minor Group 284	Total ...	104	93	11	...	...	...	...	...
	II No power ...	104	93	11	...	...	...	...	...
			Urban						
	Total ...	66	31	29	3	2	1	...	...
	I All fuels ...	6	1	1	2	1	1	...	...
	(a) Electricity ...	6	1	1	2	1	1	...	...
	II No power ...	60	30	28	1	1	...	...	...
			Rural						
Minor Group 288	Total ...	1,630	796	828	4	2	...	...	...
	II No power ...	1,630	796	828	4	2	...	...	...
			Urban						
	Total ...	263	83	180	...	...	...	...	...
	II No power ...	263	83	180	...	...	...	...	...
			Rural						
Minor Group 289	Total ...	3	...	3	...	...	...	...	...
	II No power ...	3	...	3	...	...	...	...	...
			Urban						
	Total ...	10	4	6	...	...	...	...	...
	I All fuels ...	1	...	1	...	...	...	...	...
	(a) Electricity ...	1	...	1	...	...	...	...	...
	II No power ...	9	4	5	...	...	...	...	...
			Urban						
Major Group 29	**Total** ...	**3**	**2**	**1**		...	...	...	...
	II No power ...	**3**	**2**	**1**	...	...	...	...	...
			Urban						
Minor Group 292	Total ...	3	2	1	...	...	...	...	...
	II No power ...	3	2	1	...	...	...	...	...

TABLE E—III

CENSUS HOUSES USED AS FACTORIES AND WORKSHOPS CLASSIFIED BY INDUSTRY, *POWER* AND *NO POWER* USED AND SIZE OF EMPLOYMENT—*Contd.*

JABALPUR DISTRICT—*Contd.*

Division, Major Group and Minor Group of I.S.I.C.	Kind of fuel or power used	Number of factories and workshops by size of employment							
		Total	1 Person	2–5 Persons	6–9 Persons	10–19 Persons	20–49 Persons	50–99 Persons	100 Persons and above
1	2	3	4	5	6	7	8	9	10
				Rural					
Division 3	**Total ...**	**8,520**	**6,845**	**1,609**	**17**	**24**	**22**	**1**	**2**
	I All fuels ...	**4**	**...**	**1**	**1**	**1**	**...**	**...**	**1**
	(a) Electricity ...	**3**	**...**	**1**	**...**	**1**	**...**	**...**	**1**
	(b) Liquid fuel ...	**1**	**...**	**...**	**1**	**...**	**...**	**...**	**...**
	II No power ...	**8,516**	**6,845**	**1,608**	**16**	**23**	**22**	**1**	**1**
				Urban					
	Total ...	**1,877**	**849**	**873**	**61**	**54**	**23**	**5**	**12**
	I All fuels ...	**216**	**37**	**103**	**26**	**21**	**16**	**3**	**10**
	(a) Electricity ...	**209**	**37**	**103**	**24**	**20**	**12**	**3**	**10**
	(b) Liquid fuel ...	**7**	**...**	**...**	**2**	**1**	**4**	**...**	**...**
	II No power ...	**1,661**	**812**	**770**	**35**	**33**	**7**	**2**	**2**
				Rural					
Major Group 30	**Total ...**	**1**	**...**	**1**	**...**	**...**	**...**	**...**	**...**
	I All fuels ...	**1**	**...**	**1**	**...**	**...**	**...**	**...**	**...**
	(a) Electricity ...	**1**	**...**	**1**	**...**	**...**	**...**	**...**	**...**
				Urban					
	Total ...	**68**	**10**	**38**	**9**	**5**	**5**	**1**	**...**
	I All fuels ...	**55**	**5**	**30**	**9**	**5**	**5**	**1**	**...**
	(a) Electricity ...	**55**	**5**	**30**	**9**	**5**	**5**	**1**	**...**
	II No power ...	**13**	**5**	**8**	**...**	**...**	**...**	**...**	**...**
				Urban					
Minor Group 300	Total ...	3	...	...	...	...	2	1	...
	I All fuels ...	3	...	...	...	...	2	1	...
	(a) Electricity ...	3	...	...	...	...	2	1	...
				Rural					
Minor Group 302	Total ...	1	...	1	...	...	...	...	...
	I All fuels ...	1	...	1	...	...	...	...	...
	(a) Electricity ...	1	...	1	...	...	...	...	...
				Urban					
	Total ...	59	8	34	9	5	3	...	...
	I All fuels ...	51	5	29	9	5	3	...	...
	(a) Electricity ...	51	5	29	9	5	3	...	...
	II No power ...	8	3	5	...	...	...	...	...
				Urban					
Minor Group 303	Total ...	6	2	4	...	...	...	...	...
	I All fuels ...	1	...	1	...	...	...	...	...
	(a) Electricity ...	1	...	1	...	...	...	...	...
	No. power ...	5	2	3	...	...	...	...	...
				Rural					
Major Group 31	**Total ...**	**4,240**	**3,930**	**305**	**3**	**2**	**...**	**...**	**...**
	II No power ...	**4,240**	**3,930**	**305**	**3**	**2**	**...**	**...**	**...**

TABLE E—III

CENSUS HOUSES USED AS FACTORIES AND WORKSHOPS CLASSIFIED BY INDUSTRY, *POWER* AND *NO POWER* USED AND SIZE OF EMPLOYMENT—*Contd.*

JABALPUR DISTRICT—*Contd.*

Division, Major Group and Minor Group of I.S.I.C.	Kind of fuel or power used	Number of factories and workshops by size of employment							
		Total	1 Person	2–5 Persons	6–9 Persons	10–19 Persons	20–49 Persons	50–99 Persons	100 Persons and above
1	2	3	4	5	6	7	8	9	10
				Urban					
	Total ...	**184**	**115**	**67**	**1**	**1**	...	...	...
	II No power ...	**184**	**115**	**67**	**1**	**1**	...	...	...
				Rural					
Minor Group 310	Total ...	1	...	1	...	...	...	...	...
	II No power ...	1	...	1	...	...	...	...	...
				Urban					
	Total ...	4	2	2	...	...	...	...	...
	II No power ...	4	2	2	...	...	...	...	...
				Rural					
Minor Group 311	Total ...	3,936	3,641	291	2	2	...	...	...
	II No power ...	3,936	3,641	291	2	2	...	...	...
				Urban					
	Total ...	176	110	64	1	1	...	...	...
	II No power ...	176	110	64	1	1	...	...	...
				Rural					
Minor Group 313	Total ...	286	274	11	1	...	...	...	...
	II No power ...	286	274	11	1	...	...	...	...
				Urban					
	Total ...	3	2	1	...	...	...	...	...
	II No power ...	3	2	1	...	...	...	...	...
				Rural					
Minor Group 314	Total ...	17	15	2	...	...	...	...	...
	II No power ...	17	15	2	...	...	...	...	...
				Urban					
	Total ...	1	1	...	...	...	...	...	...
	II No power ...	1	1	...	...	...	...	...	...
				Urban					
Major Group 32	**Total** ...	**14**	**2**	**11**	...	...	...	**1**	...
	I All fuels ...	**12**	**1**	**10**	...	...	...	**1**	...
	(a) Electricity ...	**12**	**1**	**10**	...	...	...	**1**	...
	II No power ...	**2**	**1**	**1**	...	...	...	...	...
				Urban					
Minor Group 320	Total ...	11	1	10	...	...	...	...	...
	I All fuels ...	11	1	10	...	...	...	...	...
	(a) Electricity ...	11	1	10	...	...	...	...	...

TABLE E—III

CENSUS HOUSES USED AS FACTORIES AND WORKSHOPS CLASSIFIED BY INDUSTRY, *POWER* AND *NO POWER* USED AND SIZE OF EMPLOYMENT—*Contd.*

JABALPUR DISTRICT—*Contd.*

Division, Major Group and Minor Group of I.S.I.C.	Kind of fuel or power used	Number of factories and workshops by size of employment							
		Total	1 Person	2–5 Persons	6–9 Persons	10–19 Persons	20–49 Persons	50–99 Persons	100 Persons and above
1	2	3	4	5	6	7		9	10
			Urban						
Minor Group 321	Total ...	2	1	1	...	...	...	...	...
	II No power ...	2	1	1	...	...	...	...	...
			Urban						
Minor Group 322	Total ...	1	...	...	...	...	...	1	...
	I All fuels ...	1	...	...	...	...	...	1	...
	(a) Electricity ...	1	...	...	...	...	...	1	...
			Rural						
Major Group 33	**Total ...**	**22**	**18**	**3**	**1**	...	...	...	...
	I All fuels ...	**1**	...	...	**1**	...	...	...	...
	(b) Liquid fuel ...	**1**	...	...	**1**	...	...	...	...
	II No power ...	**21**	**18**	**3**	...	...	...	...	...
			Urban						
	Total ...	**55**	**11**	**31**	**7**	**4**	**1**	**1**	...
	I All fuels ...	**4**	**1**	**1**	**1**	...	**1**	...	...
	(a) Electricity ...	**4**	**1**	**1**	**1**	...	**1**	...	...
	II No power	**51**	**10**	**30**	**6**	**4**	...	**1**	...
			Urban						
Minor Group 331	Total ...	1	...	...	...	...	...	1	...
	II No power ...	1	...	...	...	...	...	1	...
			Rural						
Minor Group 333	Total ...	20	17	3	...	...	...	...	...
	II No power ...	20	17	3	...	...	...	...	...
			Urban						
	Total ...	5	1	4	...	...	...	...	...
	II No power ...	5	1	4	...	...	...	...	...
			Rural						
Minor Group 335	Total ...	1	1	...	...	...	...	...	...
	II No power ...	1	1	...	...	...	...	...	...
			Urban						
	Total ...	18	2	13	1	1	1	...	...
	I All fuels ...	1	...	...	...	...	1	...	...
	(a) Electricity ...	1	...	...	...	...	1	...	...
	II No power ...	17	2	13	1	1	...	...	...
			Rural						
Minor Group 336	Total ...	1	...	...	1	...	...	...	...
	I All fuels ...	1	...	...	1	...	...	...	...
	(b) Liquid fuel ...	1	...	...	1	...	...	...	...

TABLE E—III

CENSUS HOUSES UESD AS FACTORIES AND WORKSHOPS CLASSIFIED BY INDUSTRY, *POWER* AND *NO POWER* USED AND SIZE OF EMPLOYMENT—*Contd.*

JABALPUR DISTRICT—*Contd.*

Division, Major Group and Minor Group of I.S.I.C.	Kind of fuel or power used	Number of factories and workshops by size of employment							
		Total	1 Person	2–5 Persons	6–9 Persons	10–19 Persons	20–49 Persons	50–99 Persons	100 Persons and above
1	2	3	4	5	6	7	8	9	10
				Urban					
	Total ...	23	6	10	5	2	...	...	...
	I All fuels ...	2	...	1	1	...	...	...	...
	(a) Electricity ...	2	...	1	1	...	...	...	...
	II No power ...	21	6	9	4	2	...	...	...
Minor Group				**Urban**					
337	Total ...	3	...	3	...	...	...	...	...
	II No power ...	3	...	3	...	...	...	...	...
				Urban					
Minor Group 339	Total ...	5	2	1	1	1	...	...	...
	I All fuels ...	1	1	...	...	...	...	...	...
	(a) Electricity ...	1	1	...	...	...	...	...	...
	II No power ...	4	1	1	1	1	...	...	...
				Rural					
Major Groups 34 & 35	**Total ...**	**2,105**	**1,335**	**724**	**6**	**18**	**19**	**1**	**2**
	I All fuels ...	**1**	...	...	...	...	...	...	**1**
	(a) Electricity ...	**1**	...	...	...	...	...	...	**1**
	II No power ...	**2,104**	**1,335**	**724**	**6**	**18**	**19**	**1**	**1**
				Urban					
	Total ...	**419**	**136**	**224**	**19**	**24**	**10**	**2**	**4**
	I All fuels ...	**16**	...	**1**	**4**	**2**	**4**	**1**	**4**
	(a) Electricity ...	**10**	...	**1**	**2**	**1**	**1**	**1**	**4**
	(b) Liquid fuel ...	**6**	...	...	**2**	**1**	**3**	...	...
	II No power ...	**403**	**136**	**223**	**15**	**22**	**6**	**1**	...
				Rural					
Minor Group 340	Total ...	85	53	23	5	2	2	...	...
	II No power ...	85	53	23	5	2	2	...	...
				Urban					
	Total ...	38	27	6	1	3	1	...	...
	I All fuels ...	1	...	...	...	...	1	...	...
	(a) Electricity ...	1	...	...	...	...	1	...	...
	II No power ...	37	27	6	1	3	...	...	...
				Urban					
Minor Group	Total ...	1	...	...	...	...	1	...	...
341	I All fuels ...	1	...	...	...	...	1	...	...
	(a) Electricity ...	1	...	...	...	...	1	...	...
				Rural					
Minor Group 342	Total ...	33	...	1	...	15	15	1	1
	II No power ...	33	...	1	...	15	15	1	1
				Urban					
	Total ...	51	9	8	9	19	6	...	...
	II No power ...	51	9	8	9	19	6	...	...

TABLE E—III

CENSUS HOUSES USED AS FACTORIES AND WORKSHOPS CLASSIFIED BY INDUSTRY, *POWER* AND *NO POWER* USED AND SIZE OF EMPLOYMENT—*Contd.*

JABALPUR DISTRICT—*Contd.*

Division, Major Group and Minor Group of I.S.I.C.	Kind of fuel or power used	Number of factories and workshops by size of employment							
		Total	1 person	2–5 Persons	6–9 Persons	10–19 Persons	20–49 Persons	50–99 Persons	100 Persons and above
1	2	3	4	5	6	7	8	9	10
				Urban					
Minor Group 343	Total ...	12	...	1	4	2	3	1	1
	I All fuels ...	11	...	1	4	2	3	...	1
	(a) Electricity ...	5	...	1	2	1	...	...	1
	(b) Liquid fuel ...	6	...	...	2	1	3	...	...
	II No power ...	1	...	...	...	...	...	1	...
				Rural					
Minor Group 344	Total ...	16	15	1	...	...	...	...	...
	II No power ...	16	15	1	...	...	...	...	...
				Rural					
Minor Group 345	Total ...	11	6	5	...	...	...	...	...
	II No power ...	11	6	5	...	...	...	...	...
				Urban					
	Total ...	3	1	2	...	...	...	...	...
	II No power ...	3	1	2	...	...	...	...	...
				Urban					
Minor Group 347	Total ...	2	...	...	...	...	...	...	2
	I All fuels ...	2	...	...	...	...	...	...	2
	(a) Electricity ...	2	...	...	...	...	...	...	2
				Rural					
Minor Group 350	Total ...	1,960	1,261	694	1	1	2	...	1
	I All fuels ...	1	...	...	...	...	...	...	1
	(a) Electricity ...	1	...	...	...	...	...	...	1
	II No power ...	1,959	1,261	694	1	1	2	...	...
				Urban					
	Total ...	302	96	201	5	...	...	...	...
	II No power ...	302	96	201	5	...	...	...	...
				Urban					
Minor Group 351	Total ...	1	...	...	...	...	...	...	1
	I All fuels ...	1	...	...	...	...	...	...	1
	(a) Electricity ...	1	...	...	...	...	...	...	1
				Urban					
Minor Group 353	Total ...	1	1	...	...	...	...	...	...
	II No power ...	1	1	...	...	...	...	...	...
				Urban					
Minor Group 356	Total ...	8	2	6	...	...	...	...	...
	II No power ...	8	2	6	...	...	...	...	...

TABLE E—III

CENSUS HOUSES USED AS FACTORIES AND WORKSHOPS CLASSIFIED BY INDUSTRY, *POWER* AND *NO POWER* USED AND SIZE OF EMPLOYMENT—*Contd.*

JABALPUR DISTRICT—*Contd.*

Division, Major Group and Minor Group of I.S.I.C.	Kind of fuel or power used	Number of factories and workshops by size of employment							
		Total	1 Person	2–5 Persons	6–9 Persons	10–19 Persons	20–49 Persons	50–99 Persons	100 Persons and above
1	2	3	4	5	6	7	8	9	10
				Rural 3					
Major Group 36	**Total** ...	**1,321**	**916**	**395**	**5**	**3**	**2**	...	...
	II No power ...	**1,321**	**916**	**395**	**5**	**3**	**2**	...	...
				Urban					
	Total ...	**226**	**109**	**103**	**3**	**7**	...	...	**4**
	I All fuels ...	**45**	**17**	**21**	**1**	**3**	...	...	**3**
	(a) Electricity ...	**45**	**17**	**21**	**1**	**3**	...	...	**3**
	II No power ...	**181**	**92**	**82**	**2**	**4**	...	...	**1**
				Urban					
Minor Group 360	Total ...	3	1	2	...	...	...	...	...
	I All fuels ...	1	1	...	...	...	...	...	...
	(a) Electricity ...	1	1	...	...	...	...	...	...
	II No power ...	2	...	2	...	...	...	...	...
				Rural					
Minor Group 362	Total ...	3	3	...	...	...	...	...	...
	II No power ...	3	3	...	...	...	...	...	...
				Urban					
	Total ...	6	1	2	...	...	...	...	3
	I All fuels ...	2	...	...	...	...	...	...	2
	(a) Electricity ...	2	...	...	...	...	...	...	2
	II No power ...	4	1	2	...	...	...	...	1
				Rural					
Minor Group 365	Total ...	78	49	28	1	...	...	...	...
	II No power ...	78	49	28	1	...	...	...	...
				Urban					
	Total ...	24	18	6	...	...	...	...	...
	I All fuels ...	2	2	...	...	...	...	...	...
	(a) Electricity ...	2	2	...	...	...	...	...	...
	II No power ...	22	16	6	...	...	...	...	...
				Urban					
Minor Group 366	Total ...	1	1	...	...	...	...	...	...
	II No power ...	1	1	...	...	...	...	...	...
				Rural					
Minor Group 367	Total ...	3	2	1	...	...	...	...	...
	II No power ...	3	2	1	...	...	...	...	...
				Urban					
	Total ...	27	11	12	1	3	...	...	...
	II No power ...	27	11	12	1	3	...	...	...

TABLE E—III

CENSUS HOUSES USED AS FACTORIES AND WORKSHOPS CLASSIFIED BY INDUSTRY, *POWER* AND *NO POWER* USED AND SIZE OF EMPLOYMENT—*Contd.*

JABALPUR DISTRICT—*Contd.*

Division, Major Group and Minor Group of I.S.I.C.	Kind of fuel or power used	Number of factories and workshops by size of employment							
		Total	1 Person	2–5 Persons	6–9 Persons	10–19 Persons	20–49 Persons	50–99 Persons	100 Persons and above
1	2	3	4	5	6	7	8	9	10
				Urban					
Minor Group 368	Total ...	23	11	12	...	...	...	...	...
	II All fuels ...	22	10	12	...	...	...	...	...
	(a) Electricity ...	22	10	12	...	...	...	...	...
	II No power ...	1	1	...	...	...	...	...	...
				Rural					
Minor Group 369	Total ...	1,237	862	366	4	3	2	...	...
	II No power ...	1,237	862	366	4	3	2	...	...
				Urban					
	Total ...	142	66	69	2	4	...	...	1
	I All fuels ...	18	4	9	1	3	...	...	1
	(a) Electricity ...	18	4	9	1	3	...	...	1
	II No power ...	124	62	60	1	1	...	...	...
				Rutal					
Major Group 37	**Total ...**	**2**	...	**1**	...	...	**1**	...	...
	II No power ...	**2**	...	**1**	...	...	**1**	...	...
				Urban					
	Total ...	**44**	**6**	**30**	**2**	**2**	**2**	...	**2**
	I All fuels ...	**26**	**3**	**16**	**2**	**2**	**2**	...	**1**
	(a) Electricity ...	**26**	**3**	**16**	**2**	**2**	**2**	...	**1**
	II No power ...	**18**	**3**	**14**	...	...	...	...	**1**
				Rural					
Minor Group 372	Total ...	2	...	1	...	...	1	...	...
	II No power ...	2	...	1	...	...	1	...	...
				Urban					
	Total ...	23	3	13	2	2	1	...	2
	I All fuels ...	18	2	10	2	2	1	...	1
	(a) Electricity ...	18	2	10	2	2	1	...	1
	II No power ...	5	1	3	...	...	...	...	1
				Urban					
Minor Group 373	Total ...	2	...	2	...	...	...	...	...
	II No power ...	2	...	2	...	...	...	...	...
				Urban					
Minor Group 375	Total ...	1	...	1	...	...	...	...	...
	II No power ...	1	...	1	...	...	...	...	...
				Urban					
Minor Group 377	Total ...	2	...	2	...	...	...	...	...
	I All fuels ...	2	...	2	...	...	...	...	...
	(a) Electricity ...	2	...	2	...	...	...	...	...

TABLE E—III

CENSUS HOUSES USED AS FACTORIES AND WORKSHOPS CLASSIFIED BY INDUSTRY, *POWER* AND *NO POWER* USED AND SIZE OF EMPLOYMENT- *Contd.*

JABALPUR DISTRICT—*Contd.*

Division, Major Group and Minor Group of I.S.I.C.	Kind of fuel or power used	Number of factories and workshops by size of employment							
		Total	1 Person	2–5 Persons	6–9 Persons	10–19 Persons	20–49 Persons	50–99 Persons	100 Persons and above
1	2	3	4	5	6	7	8	9	10
				Urban					
Minor Group 378	Total ...	9	2	7	...	...	...	...	...
	II No power ...	9	2	7	...	...	...	...	...
				Urban					
Minor Group 379	Total ...	7	1	5	...	...	1	...	...
	I All fuels ...	6	1	4	...	...	1	...	
	(a) Electricity ...	6	1	4	...	...	1	...	
	II No power ...	1	...	1	...	...	...	...	
				Rural					
Major Group 38	**Total ...**	**53**	**33**	**19**	...	**1**	...	...	...
	I All fuels ...	**1**	...	...	...	**1**	...	...	...
	(a) Electricity ...	**1**	...	...	...	**1**	...	...	...
	II No power ...	**52**	**33**	**19**	...	...	...	...	...
				Urban					
	Total ...	**429**	**217**	**189**	**9**	**9**	**4**	...	**1**
	I All fuels ...	**47**	**6**	**20**	**7**	**9**	**4**	...	**1**
	(a) Electricity ...	**46**	**6**	**20**	**7**	**9**	**3**	...	**1**
	(b) Liquid fuel ...	**1**	...	...	...	...	**1**	...	...
	II No power ...	**382**	**211**	**169**	**2**	...	...	...	...
				Rural					
Minor Group 382	Total ...	1	...	1	...	...	...	...	...
	II No power ...	1	...	1	...	...	...	...	...
				Urban					
	Total ...	10	3	6	1	...	...	...	...
	II Power ...	10	3	6	1	...	...	...	...
				Rural					
Minor Group 384	Total ...	2	...	1	...	1	...	...	...
	I All fuels ...	1	...	...	...	1	...	...	...
	(a) Electricity ...	1	...	...	...	1	...	...	...
	II No power ...	1	...	1	...	...	...	...	...
				Urban					
	Total ...	68	15	34	6	8	4	...	1
	I All fuels ...	45	6	20	6	8	4	...	1
	(a) Electricity ...	44	6	20	6	8	3	...	1
	(b) Liquid fuel ...	1	...	...	...	...	1	...	...
	II No power ...	23	9	14	...	...	...	...	...
				Urban					
Minor Group 385	Total ...	1	...	1	...	...	...	...	...
	II No power ...	1	...	1	...	...	...	...	...
				Rural					
Minor Group 388	Total ...	49	32	17	...	...	...	...	...
	II No power ...	49	32	17	...	...	...	...	...

TABLE E—III

CENSUS HOUSES USED AS FACTORIES AND WORKSHOPS CLASSIFIED BY INDUSTRY, *POWER* AND *NO POWER* USED AND SIZE OF EMPLOYMENT—*Contd.*

JABALPUR DISTRICT—*Contd.*

Division, Major Group and Minor Group of I.S.I.C.	Kind of fuel or power used	Number of factories and workshops by size of employment							
		Total	1 Person	2–5 Persons	6–9 Persons	10–19 Persons	20–49 Persons	50–99 Persons	100 Persons and above
1	2	3	4	5	6	7	8	9	10
			Urban						
	Total ...	347	199	147	1	...	...	...	...
	II No power ...	347	199	147	1	...	...	...	...
			Rural						
Minor Group 389	Total ...	1	1	...	...	...	...	...	...
	II No power ...	1	1	...	...	...	...	...	...
			Rural						
	Total	3	...	1	1	1	...	...	...
	I All fuels	2	...	...	1	1	...	...	...
	(a) Electricity	2	...	...	1	1	...	...	...
	II No power	1	...	1	...	...	...	...	...
			Rural						
Major Gronp 39	**Total**	**776**	**613**	**161**	**2**	...	...	...	...
	II No power	**776**	**613**	**161**	**2**	...	...	...	...
			Urban						
	Total	**438**	**243**	**180**	**11**	**2**	**1**	...	**1**
	I All fuels	**11**	**4**	**4**	**2**	...	...	...	**1**
	(a) Electricity	**11**	**4**	**4**	**2**	...	...	...	**1**
	II No power	**427**	**239**	**176**	**9**	**2**	**1**	...	...
			Urban						
Minor Group 390	Total	4	2	2	...	...	...	...	...
	I All fuels	2	2	...	...	...	...	...	...
	(a) Electricity	2	2	...	...	...	...	...	...
	II No power	2	...	2	...	...	...	...	...
			Urban						
Minor Group 391	Total	1	...	...	1	...	...	...	...
	I All fuels	1	...	...	1	...	...	...	...
	(a) Electricity	1	...	...	1	...	...	...	...
			Rural						
Minor Group 392	Total	1	1	...	...	...	...	...	...
	II No power	1	1	...	...	...	...	...	...
			Urban						
	Total	18	15	2	...	...	1	...	...
	II No power	18	15	2	...	...	1	...	...

TABLE E—III

CENSUS HOUSES USED AS FACTORIES AND WORKSHOPS CLASSIFIED BY INDUSTRY, *POWER* AND *NO POWER* USED AND SIZE OF EMPLOYMENT—*Contd.*

JABALPUR DISTRICT—*Concld.*

Division, Major Group and Minor Group of I.S.I.C.	Kind of fuel or power used	Number of factories and workshops by size of employment							
		Total	1 Person	2–5 Persons	6–9 Persons	10–19 Persons	20–49 Persons	50–99 Persons	100 Persons and above
1	2	3	4	5	6	7	8	9	10
				Rural					
Minor Group 393	Total	605	478	127	...	...	...	...	...
	II No power	605	478	127	...	...	...	...	...
				Urban					
	Total	340	168	163	9	...	...	...	...
	I All fuels	5	...	4	1	...	...	...	...
	(a) Electricity	5	...	4	1	...	...	...	...
	II No power	335	168	159	8	...	...	...	...
				Rural					
Minor Group 394	Total	10	10	...	...	...	...	...	...
	II No power	10	10	...	...	...	...	...	...
				Urban					
	Total	6	5	1	...	...	...	...	...
	II No power	6	5	1	...	...	...	...	...
				Urban					
Minor Group 395	Total	1	...	1	...	...	...	...	...
	II No power	1	...	1	...	...	...	...	...
				Rural					
Minor Group 399	Total	160	124	34	2	...	...	...	...
	II No power	160	124	34	2	...	...	...	...
				Urban					
	Total	68	53	11	1	2	...	...	1
	I All fuels	3	2	...	...	...	...	...	1
	(a) Electricity	3	2	...	...	...	...	...	1
	II No power	65	51	11	1	2	...	...	...
				1 Murwara Tahsil (Rural)					
Divisions 2&3	**Total**	**5,287**	**4,318**	**922**	**7**	**19**	**18**	**1**	**2**
	I All fuels	**20**	**3**	**14**	**1**	**1**	...	...	**1**
	(a) Electricity	**5**	...	**3**	...	**1**	...	...	**1**
	(b) Liquid fuel	**15**	**3**	**11**	**1**	...	...	...	...
	II No power	**5,267**	**4,315**	**908**	**6**	**18**	**18**	**1**	**1**
Minor groups 200	Total	17	3	14	...	...	...	...	...
	I All fuels	17	3	14	...	...	...	...	...
	(a) Electricity	3	...	3	...	...	...	...	...
	(b) Liquid fuel	14	3	11	...	...	...	...	...
207	Total	322	270	51	...	1	...	...	...
	II No power	322	270	51	...	1	...	...	...
209	Total	41	19	21	1	...	...	...	...
	II No power	41	19	21	1	...	...	...	...

TABLE E—III

CENSUS HOUSES USED AS FACTORIES AND WORKSHOPS CLASSIFIED BY INDUSTRY, *POWER* AND *NO POWER* USED AND SIZE OF EMPLOYMENT—*Contd.*

Division, Major Group and Minor Group of I.S.I.C.	Kind of fuel or power used	Number of factories and workshops by size of employment							
		Total	1 Person	2–5 Persons	6–9 Persons	10–19 Persons	20–49 Persons	50–99 Persons	100 Persons and above
1	2	3	4	5	6	7	8	9	10
		1 Murwara Tahsil (Rural)—*Contd.*							
Minor groups	Total	355	291	62	...	...	2	...	...
220	II No power	355	291	62	...	...	2	...	...
231	Total	3	1	2	...	...	...	...	...
	II No power	3	1	2	...	...	...	...	...
235	Total	6	2	4	...	...	...	...	...
	II No power	6	2	4	...	...	...	...	...
256	Total	32	29	3	...	...	...	...	...
	II No power	32	29	3	...	...	...	...	...
270	Total	2	1	1	...	...	...	...	...
	II No power	2	1	1	...	...	...	...	...
272	Total	16	11	5	...	...	...	...	...
	II No power	16	11	5	...	...	...	...	...
273	Total	253	209	43	...	1	...	...	...
	II No power	253	209	43	...	1	...	...	...
281	Total	4	2	2	...	...	...	...	...
	II No power	4	2	2	...	...	...	...	...
283	Total	321	290	31	...	...	...	...	...
	II No power	321	290	31	...	...	...	...	...
284	Total	24	21	3	...	...	...	...	...
	II No power	24	21	3	...	...	...	...	...
288	Total	453	205	246	2	...	...	...	...
	II No power	453	205	246	2	...	...	...	...
289	Total	3	...	3	...	...	...	...	...
	II No power	3	...	3	...	...	...	...	...
311	Total	1,594	1,516	77	...	1	...	...	...
	II No power	1,594	1,516	77	...	1	...	...	...
313,	Total	221	216	4	1	...	...	...	...
	II No power	221	216	4	1	...	...	...	...
333	Total	1	...	1	...	...	...	...	...
	II No Power	1	...	1	...	...	...	...	...
335	Total	1	1	...	...	...	...	...	...
	II No power	1	1	...	...	...	...	...	...
336	Total	1	...	...	1	...	...	...	...
	I All Fuels	1	...	...	1	...	...	...	...
	(b) Liquid fuel	1	...	...	1	...	...	...	...
340	Total	7	2	4	...	...	1	...	...
	II No power	7	2	4	...	...	1	...	...
342	Total	33	...	1	...	15	15	1	1
	II No power	33	...	1	...	15	15	1	1
344	Total	7	7	...	...	...	...	...	...
	II No power	7	7	...	...	...	...	...	...
350	Total	693	496	196	...	...	...	...	1
	I All fules	1	...	...	...	...	...	...	1
	(a) Electricity	1	...	...	...	...	...	...	1
	II No power	692	496	196	...	...	...	...	...

TABLE E—III

CENSUS HOUSES USED AS FACTORIES AND WORKSHOPS CLASSIFIED BY INDUSTRY, *POWER* AND *NO POWER* USED AND SIZE OF EMPLOYMENT—*Contd.*

Division, Major Group and Minor Group of I.S.I.C.	Kind of fuel or power used	Number of factories and workshops by size of employment							
		Total	1 Person	2-5 Persons	6-9 Persons	10-19 Persons	20-49 Persons	50-99 Persons	100 Persons and above
1	2	3	4	5	6	7	8	9	10
		Murwara Tahsil (Rural)—*Concld*							
Minor groups	Total	54	32	22	...	...	...	...	...
365	II No power	54	32	22	...	...	...	...	...
367	Total	1	1	...	...	...	...	...	...
	II No power	1	1	...	...	...	...	...	...
369	Total	467	404	63	...	...	...	...	...
	II No power	467	404	63	...	...	...	...	...
382	Total	1	...	1	...	...	...	...	...
	II No power	1	...	1	...	...	...	...	...
384	Total	2	...	1	...	1	...	...	...
	I All fuels	1	...	...	...	1	...	...	...
	(a) Electricity	1	...	...	...	1	...	...	...
	II No power	1	...	1	...	...	...	...	...
388	Total	11	7	4	...	...	...	...	..
	II No power	11	7	4	...	...	...	...	...
389	Total	1	1	...	...	...	...	...	...
	II No power	1	1	...	...	...	...	...	...
392	Total	1	1	...	...	...	...	...	...
	II No power	1	1	...	...	...	...	...	...
393	Total	249	204	45	...	...	...	...	...
	II No power	249	204	45	...	...	...	...	...
394	Total	5	5	...	...	...	...	...	...
	II No power	5	5	...	...	...	...	..	...
399	Total	85	71	12	2	...	...	..	...
	II No power	85	71	12	2	...	...	..	...
		Murwara Tahsil—(Urban)							
Divisions 2 & 3.	**Total**	**721**	**317**	**306**	**45**	**35**	**10**	**3**	**5**
	I All fuels	**112**	**34**	**51**	**14**	**7**	**1**	**1**	**4**
	(a) Electricity	**109**	**34**	**49**	**13**	**7**	**1**	**1**	**4**
	(b) Liquid fuel	**3**	...	**2**	**1**	...	...	...	...
	***II* No power**	**609**	**283**	**255**	**31**	**28**	**9**	**2**	**1**
Minor groups	Total	66	28	31	6	1	...	...	...
200	I All fuels	66	28	31	6	1	...	...	...
	(a) Electricity	65	28	30	6	1	...	...	...
	(b) Liquid fuel	1	...	1	...	...	...	...	...
205	Total	9	2	6	1	...	...	...	...
	II No power	9	2	6	1	...	...	...	...
207	Total	21	4	8	4	4	1	...	...
	I All fuels	10	...	4	3	3	...	...	...
	(a) Electricity	9	...	4	2	3	...	...	...
	(b) Liquid fuel	1	...	...	1	...	...	...	...
	II No power	11	4	4	1	1	1	...	...
209	Total	90	27	56	7	...	...	...	...
	II No power	90	27	56	7	...	...	...	...
214	Total	1	...	1	...	...	...	...	...
	II No power	1	...	1	...	...	...	...	...

TABLE E—III

CENSUS HOUSES USED AS FACTORIES AND WORKSHOPS CLASSIFIED BY INDUSTRY, *POWER* AND *NO POWER* USED AND SIZE OF EMPLOYMENT—*Contd.*

Division, Major Group and Minor Group of I.S.I.C.	Kind of fuel or power used	Number of factories and workshops by size of employment							
		Total	1 Person	2–5 Persons	6–9 Persons	10–19 Persons	20–49 Persons	50–99 Persons	100 Persons and above
1	2	3	4	5	6	7	8	9	10
		Murwara Tahsil (Urban)—*Contd.*							
Minor groups	Total	28	10	8	7	1	2	...	...
220	II No power	28	10	8	7	1	2	...	...
230	Total	5	1	3	1	...	...	...	...
	I All fuels	5	1	3	1	...	...	...	...
	(a) Electricity	4	1	2	1	...	...	...	...
	(b) Liquid fuel	1	...	1	...	...	...	...	...
235	Total	5	...	5	...	...	...	...	...
	II No power	5	...	5	...	...	...	...	...
273	Total	93	65	26	2	...	...	...	...
	II No power	93	65	26	2	...	...	...	...
280	Total	11	1	3	4	2	1	...	...
	I All fuels	11	1	3	4	2	1	...	...
	II Electricity	11	1	3	4	2	1	...	...
281	Total	5	2	3	...	...	...	...	...
	II No power	5	2	3	...	...	...	...	...
283	Total	8	7	1	...	...	...	...	...
	II No power	8	7	1	...	...	...	...	...
284	Total	18	10	7	...	1	...	...	...
	II No power	18	10	7	...	1	...	...	...
288	Total	17	16	1	...	...	...	...	...
	II No power	17	16	1	...	...	...	...	...
302	Total	6	...	5	...	1	...	...	...
	I All fuels	6	...	5	...	1	...	...	...
	(a) Electricity	6	...	5	...	1	...	...	...
303	Total	2	1	1	...	...	...	...	...
	II No power	2	1	1	...	...	...	...	...
310	Total	3	1	2	...	...	...	...	...
	II No power	3	1	2	...	...	...	...	...
311	Total	16	12	4	...	...	...	...	...
	II No power	16	12	4	...	...	...	...	...
320	Total	3	1	2	...	...	...	...	...
	II All fuels	3	1	2	...	...	...	...	...
	(a) Electricity	3	1	2	...	...	...	...	...
322	Total	1	...	...	...	...	...	1	...
	I All fuels	1	...	...	...	...	...	1	...
	(a) Electricity	1	...	...	...	...	...	1	...
331	Total	1	...	...	...	...	...	1	...
	II No power	1	...	...	...	...	...	1	...
335	Total	4	...	4	...	...	...	...	...
	II No power	4	...	4	...	...	...	...	...
336	Total	7	1	5	1	...	...	...	...
	II No power	7	1	5	1	...	...	...	...
339	Total	1	...	...	...	1	...	...	...
	II No power	1	...	...	...	1	...	...	...
340	Total	55	9	8	10	22	6	...	...
	II No power	55	9	8	10	22	6	...	...

TABLE E—III

CENSUS HOUSES USED AS FACTORIES AND WORKSHOPS CLASSIFIED BY INDUSTRY, *POWER* AND *NO POWER* USED AND SIZE OF EMPLOYMENT—*Contd.*

Division, Major Group and Minor Group of I.S.I.C.	Kind of fuel or power used	Number of factories and workshops by size of employment							
		Total	1 Person	2–5 Persons	6–9 Persons	10–19 Persons	20–49 Persons	50–99 Persons	100 Persons and above
1	2	3	4	5	6	7	8	9	10
				Murwara Tahsil (Urban)—*Contd.*					
Minor groups	Total	2	...	...	...	...	...	1	1
343	I All fuels	1	...	...	...	...	...	...	1
	(a) Electricity	1	...	...	...	...	...	...	1
	II No power	1	...	...	...	...	...	1	...
347	Total	2	...	...	...	...	...	...	2
	All fuels	2	...	...	...	...	...	...	2
	(a) Electricity	2	...	...	...	...	...	...	2
350	Total	21	20	...	1	...	...	...	...
	II No power	21	20	...	1	...	...	...	...
362	Total	1	...	..	...	...	...	...	1
	I All fuels	1	...	...	...	...	...	...	1
	(a) Electricity	1	...	...	...	...	...	...	1
365	Total	5	5	...	...	...	...	...	...
	II No power	5	5	...	...	...	...	...	...
367	Total	10	5	3	1	1	...	...	...
	II No power	10	5	3	1	1	...	...	...
368	Total	7	4	3	...	...	...	...	...
	I All fuels	6	3	3	...	...	...	...	...
	(a) Electricity	6	3	3	...	...	...	...	...
	II No power	1	1	...	...	...	...	...	...
369	Total	28	13	15	...	...	...	...	...
	II No power	28	13	15	...	...	...	...	...
372	Total	4	...	3	...	...	...	...	1
	II No power	4	...	3	...	...	...	...	1
378	Total	3	...	3	...	...	...	...	...
	II No power	3	...	3	...	...	...	...	...
384	Total	3	1	2	...	...	...	...	...
	II No power	3	1	2	...	...	...	...	...
388	Total	47	22	25	...	...	...	...	...
	II No power	47	22	25	...	...	...	...	...
392	Total	3	3	...	...	...	...	...	...
	II No power	3	3	...	...	...	...	...	...
393	Total	100	38	62	...	...	...	...	...
	II No power	100	38	62	...	...	...	...	...
399	Total	9	8	...	...	1	...	...	...
	II No power	9	8	...	...	1	...	...	...
				2 Sihora Tahsil—(Rural)					
Divisions 2 & 3	**Total**	**26,845**	**16,858**	**9,839**	**53**	**56**	**35**	**3**	**1**
	I All fuels	**60**	**30**	**30**	...	...	...	...	...
	(a) Electricity	**6**	**5**	**1**	...	...	...	...	...
	(b) Liquid fuel	**54**	**25**	**29**	...	...	...	...	...
	II No power	**26,785**	**16,828**	**9,809**	**53**	**56**	**35**	**3**	**1**
Minor group	Total	60	30	30	...	...	...	...	...
200	I All fuels	60	30	30	...	...	...	...	...
	(a) Electricity	6	5	1	...	...	...	...	...
	(b) Liquid fuel	54	25	29	...	...	...	...	...

TABLE E—III

CENSUS HOUSES USED AS FACTORIES AND WORKSHOPS CLASSIFIED BY INDUSTRY, *POWER* AND *NO POWER* USED AND SIZE OF EMPLOYMENT—*Contd.*

Division, Major Group and Minor Group of I.S.I.C.		Kind of fuel or power used	Number of factories and workshops by size of employment							
			Total	1 Person	2–5 Persons	6–9 Persons	10–19 Persons	20–49 Persons	50–99 Persons	100 Persons and above
1		2	3	4	5	6	7	8	9	10
			Sihora Tahsil (Rural) —*Contd.*							
Minor groups 206		Total	1	...	1	...	...	...	...	...
	II	No power	1	...	1	...	...	...	...	...
207		Total	88	73	15	...	...	...	...	...
	II	No power	88	73	15	...	...	...	...	...
209		Total	64	35	29	...	...	...	...	...
	II	No power	64	35	29	...	...	...	...	...
220		Total	22,628	13,676	8,838	35	43	32	3	1
	II	No power	22,628	13,676	8,838	35	43	32	3	1
233		Total	4	4	...	...	...	...	...	...
	II	No power	4	4	...	...	...	...	...	...
235		Total	2	...	2	...	...	...	...	...
	II	No power	2	...	2	...	...	...	...	...
255		Total	43	23	20	...	...	...	...	...
	II	No power	43	23	20	...	...	...	...	...
273		Total	311	250	59	1	1	...	...	...
	II	No power	311	250	59	1	1	...	...	...
274		Total	1	1	...	...	...	...	...	...
	II	No power	1	1	...	...	...	...	...	...
282		Total	1	1	...	...	...	...	...	...
	II	No power	1	1	...	...	...	...	...	...
283		Total	330	256	56	11	7	...	...	...
	II	No power	330	256	56	11	7	...	...	...
284		Total	47	45	2	...	...	...	...	...
	II	No power	47	45	2	...	...	...	...	...
288		Total	527	281	244	...	2	...	...	...
	II	No power	527	281	244	...	2	...	...	...
310		Total	1	...	1	...	...	...	...	...
	II	No power	1	...	1	...	...	...	...	...
311		Total	1,205	1,098	105	2	...	...	...	...
	II	No power	1,205	1,098	105	2	...	...	...	...
313		Total	61	56	5	...	...	...	...	...
	II	No power	61	56	5	...	...	...	...	...
314		Total	15	14	1	...	...	...	...	...
	II	No power	15	14	1	...	...	...	...	...
333		Total	10	9	1	...	...	...	...	...
	II	No power	10	9	1	...	...	...	...	...
340		Total	8	7	1	...	...	...	...	...
	II	No power	8	7	1	...	...	...	...	...
344		Total	6	6	...	...	...	...	...	...
	II	No power	6	6	...	...	...	...	...	...
345		Total	1	1	...	...	...	...	...	...
	II	No power	1	1	...	...	...	...	...	...
350		Total	762	511	250	...	1	...	...	...
	II	No power	762	511	250	...	1	...	...	...
365		Total	21	17	3	1	...	...	...	...
	II	No power	21	17	3	1	...	...	...	...

TABLE E—III

CENSUS HOUSES USED AS FACTORIES AND WORKSHOPS CLASSIFIED BY INDUSTRY, *POWER* AND *NO POWER* USED AND SIZE OF EMPLOYMENT—*Contd.*

Division, Major Group and Minor Group of I.S.I.C.	Kind of fuel or power used	Number of factories and workshops by size of employment							
		Total	1 Person	2–5 Persons	6–9 Persons	10–19 Persons	20–49 Persons	50–99 Persons	100 Persons and above
1	2	3	4	5	6	7	8	9	10
		Sihora Tahsil (Rural)—*Concld.*							
Minor groups 367	Total	1	...	1	...	...	...	...	...
	II No power	1	...	1	...	...	...	...	...
369	Total	363	257	99	3	2	2	...	...
	II No power	363	257	99	3	2	2	...	...
372	Total	2	...	1	...	...	1	...	...
	II No power	2	...	1	...	...	1	...	...
388	Total	23	15	8	...	...	...	...	...
	II No power	23	15	8	...	...	...	...	...
393	Total	199	151	48	...	...	...	...	...
	II No power	199	151	48	...	...	...	...	...
391	Total	3	3	...	...	...	...	...	...
	II No power	3	3	...	...	...	...	...	...
399	Total	57	38	19	...	...	...	...	...
	II No power	57	38	19	...	...	...	...	...
		2 Sihora Tahsil (Urban)							
Divisions 2 & 3	**Total**	**741**	**361**	**357**	**5**	**8**	**7**	**3**	...
	I All fuels	**21**	**15**	**3**	**1**	**1**	**1**	...	...
	(a) Electricity	**21**	**15**	**3**	**1**	**1**	**1**	...	...
	II No power	**720**	**346**	**354**	**4**	**7**	**6**	**3**	...
Minor groups 200	Total	13	12	1	...	...	...	...	...
	I All fuels	13	12	1	...	...	...	...	...
	(a) Electricity	13	12	1	...	...	...	...	...
207	Total	3	3	...	...	...	...	...	...
	I All fuels	3	3	...	...	...	...	...	...
	(a) Electricity	3	3	...	...	...	...	...	...
209	Total	23	8	14	1	...	...	...	...
	II No power	23	8	14	1	...	...	...	...
220	Total	577	282	278	2	6	6	3	...
	II No power	577	282	278	2	6	6	3	...
235	Total	1	1	...	...	...	...	...	...
	II No power	1	1	...	...	...	...	...	...
273	Total	10	9	...	1	...	...	...	...
	II No power	10	9	...	1	...	...	...	...
280	Total	1	...	...	...	1	...	...	...
	II No power	1	...	...	...	1	...	...	...
284	Total	1	...	1	...	...	...	...	...
	II No power	1	...	1	...	...	...	...	...
288	Total	32	12	20	...	...	...	...	...
	II No power	32	12	20	...	...	...	...	...
289	Total	1	...	1	...	...	...	...	...
	I All fuels	1	...	1	...	...	...	...	...
	(a) Electricity	1	...	1	...	...	...	...	...
292	Total	1	1	...	...	...	...	...	...
	II No power	1	1	...	...	...	...	...	...
311	Total	7	7	...	...	...	...	...	...
	II No power	7	7	...	...	...	...	...	...

TABLE E—III

CENSUS HOUSES USED AS FACTORIES AND WORKSHOPS CLASSIFIED BY INDUSTRY, *POWER* AND *NO POWER* USED AND SIZE OF EMPLOYMENT—*Contd.*

Division, Major Group and Minor Group of I.S.I.C.	Kind of fuel or power used	Number of factories and workshops by size of employment							
		Total	1 Person	2–5 Persons	6–9 Persons	10–19 Persons	20–49 Persons	50–99 Persons	100 Persons and above
1	2	3	4	5	6	7	8	9	10
		Sihora Tahsil (Urban)—*Concld*							
Minor groups	Total	30	3	27	...	...	...	...	...
350	II *No power*	30	3	27	...	...	...	...	...
369	Total	3	1	2	...	...	...	...	...
	All fuels	...	...	1	...	...	...	...	...
	(a) Electricity	1	...	1	...	...	...	...	...
	II No power	2	1	1	...	...	...	...	...
37[illegible]	Total	1	...	...	...	...	1	...	...
	I All fuels	1	...	...	...	...	1	...	...
	a) Electricity	1	...	...	...	...	1	...	...
38[illegible]	Total	11	6	5	...	...	...	...	...
	No power	11	6	5	...	...	...	...	...
389	Total	3	...	1	1	1	...	...	...
	All fuels	2	...	...	1	1	...	...	...
	(a) Electricity	2	...	...	1	1	...	...	...
	II No power	1	...	1	...	...	...	...	...
393	Total	20	13	7	...	...	...	...	...
	II No power	20	13	7	...	...	...	...	...
399	Total	3	3	...	...	...	...	...	...
	II No power	3	3	...	...	...	...	...	...
		3 Patan Tahsil —(Rural)							
Divisions	**Total**	**2,638**	**1,851**	**778**	**7**	**1**	**1**	...	...
2 & 3	**I All fuels**	**33**	**23**	**10**	...	...	...	...	...
	(a) Electricity	**5**	**3**	**2**	...	...	...	...	...
	(b) Liquid fuel	**28**	**20**	**8**	...	...	...	...	...
	II No power	**2,605**	**1,828**	**768**	**7**	**1**	**1**	...	...
Minor groups	Total	33	23	10	...	...	...	...	...
200	I All fuels	33	23	10	...	...	...	...	...
	(a) Electricity	5	3	2	...	...	...	...	...
	(b) Liquid fuel	28	20	8	...	...	...	...	...
206	Total	6	1	5	...	...	...	...	...
	II No power	6	1	5	...	...	...	...	...
207	Total	28	25	3	...	...	...	...	...
	II No power	28	25	3	...	...	...	...	...
209	Total	24	19	5	...	...	...	...	...
	II No power	24	19	5	...	...	...	...	...
220	Total	734	342	388	3	...	1	...	...
	II No power	734	342	388	3	...	1	...	...
230	Total	3	2	1	...	...	...	...	...
	II No power	3	2	1	...	...	...	...	...
231	Total	3	3	...	...	...	...	...	...
	II No power	3	3	...	...	...	...	...	...
235	Total	22	11	11	...	...	...	...	...
	II No power	22	11	11	...	...	...	...	...
244	Total	71	21	50	...	...	...	...	...
	II No power	71	21	50	...	...	...	...	...
272	Total	1	1	...	...	...	...	...	...
	II No power	1	1	...	...	...	...	...	...

TABLE E—III

CENSUS HOUSES USED AS FACTORIES AND WORKSHOPS CLASSIFIED BY INDUSTRY, *POWER* AND *NO POWER* USED AND SIZE OF EMPLOYMENT—*Contd.*

Division, Major Group and Minor Group of I.S.I.C.	Kind of fuel or power used	Number of factories and workshops by size of employment							
		Total	1 Person	2–5 Persons	6–9 Persons	10–19 Persons	20–49 Persons	50–99 Persons	100 Persons and above
1	2	3	4	5	6	7	8	9	10
		Patan Tahsil (Rural)—*Concld.*							
Minor groups	Total	100	90	10	...	...	...	...	...
273	II No power	100	90	10	...	...	...	...	...
274	Total	8	4	4	...	...	...	...	...
	II No power	8	4	4	...	...	...	...	...
281	Total	1	...	1	...	...	...	...	...
	II No power	1	...	1	...	...	...	...	...
283	Total	171	157	14	...	...	...	...	...
	II No power	171	157	14	...	...	...	...	...
284	Total	12	12	...	...	...	...	...	...
	II No power	12	12	...	...	...	...	...	...
288	Total	299	204	93	2	...	...	...	...
	II No power	299	204	93	2	...	...	...	...
311	Total	609	568	40	...	1	...	...	...
	II No power	609	568	40	...	1	...	...	...
313	Total	4	2	2	...	...	...	...	...
	II No power	4	2	2	...	...	...	...	...
333	Total	2	2	...	...	...	...	...	...
	II No power	2	2	...	...	...	...	...	...
340	Total	18	5	12	1	...	...	...	...
	II No power	18	5	12	1	...	...	...	...
344	Total	3	2	1	...	...	...	...	...
	II No power	3	2	1	...	...	...	...	...
350	Total	229	161	68	...	...	...	...	...
	II No power	229	161	68	...	...	...	...	...
362	Total	3	3	...	...	...	...	...	...
	II No power	3	3	...	...	...	...	...	...
365	Total	3	...	3	...	...	...	...	...
	II No power	3	...	3	...	...	...	...	...
367	Total	1	1	...	...	...	...	...	...
	II No power	1	1	...	...	...	...	...	...
369	Total	147	104	42	1	...	...	...	...
	II No power	147	104	42	1	...	...	...	...
388	Total	8	6	2	...	...	...	...	...
	II No power	8	6	2	...	...	...	...	...
393	Total	86	73	13	...	...	...	...	...
	II No power	86	73	13	...	...	...	...	...
394	Total	2	2	...	...	...	...	...	...
	II No power	2	2	...	...	...	...	...	...
399	Total	7	7	...	...	...	...	...	...
	II No power	7	7	...	...	...	...	...	...
		Patan Tahsil (Urban)							
Divisions 2 & 3	**Total**	**901**	**393**	**477**	**24**	**4**	**2**	**1**	...
	I All fuels	**14**	**13**	**1**	...	...	...	...	...
	(a) Electricity	**8**	**7**	**1**	...	...	...	...	...
	(b) Liquid fuel	**6**	**6**	...	...	...	...	...	...
	II No power	**887**	**380**	**476**	**24**	**4**	**2**	**1**	...

TABLE E—III

CENSUS HOUSES USED AS FACTORIES AND WORKSHOPS CLASSIFIED BY INDUSTRY, *POWER* AND *NO POWER* USED AND SIZE OF EMPLOYMENT—*Contd.*

Division, Major Group and Minor Group of I.S.I.C.	Kind of fuel or power used	Number of factories and workshops by size of employment							
		Total	1 Person	2–5 Persons	6–9 Persons	10–19 Persons	20–49 Persons	50–99 Persons	100 Persons and above
1	2	3	4	5	6	7	8	9	10
		Patan Tahsil (Urban) —*Concld.*							
Minor groups	Total	12	11	1	...	...	...	...	...
200	I All fuels	12	11	1	...	...	...	...	...
	(a) Electricity	6	5	1	...	...	...	...	...
	(b) Liquid fuels	6	6	...	...	...	...	...	...
207	Total	1	...	1	...	...	...	...	...
	II No power	1	...	1	...	...	...	...	...
209	Total	38	18	19	1	...	...	...	...
	II No power	38	18	19	1	...	...	...	...
220	Total	613	216	369	22	3	2	1	...
	II No power	613	216	369	22	3	2	1	...
230	Total	1	1	...	...	...	...	...	...
	I All fuels	1	1	...	...	...	...	...	...
	(a) Electricity	1	1	...	...	...	...	...	...
270	Total	2	2	...	...	...	...	...	...
	II No power	2	2	...	...	...	...	...	...
273	Total	26	20	6	...	...	...	...	...
	II No power	26	20	6	...	...	...	...	...
274	Total	1	1	...	...	...	...	...	...
	II No power	1	1	...	...	...	...	...	...
280	Total	1	1	...	...	...	...	...	...
	I All fuels	1	1	...	...	...	...	...	...
	(a) Electricity	1	1	...	...	...	...	...	...
283	Total	13	9	4	...	...	...	...	...
	II No power	13	9	4	...	...	...	...	...
284	Total	3	2	1	...	...	...	...	...
	II No power	3	2	1	...	...	...	...	...
288	Total	32	15	17	...	...	...	...	...
	II No power	32	15	17	...	...	...	...	...
310	Total	1	1	...	...	...	...	...	...
	II No power	1	1	...	...	...	...	...	...
311	Total	60	41	18	...	1	...	...	...
	II No power	60	41	18	...	1	...	...	...
333	Total	1	...	1	...	...	...	...	...
	II No power	1	...	1	...	...	...	...	...
340	Total	25	22	3	...	...	...	...	...
	II No power	25	22	3	...	...	...	...	...
350	Total	29	1	28	...	...	...	...	...
	II No power	29	1	28	...	...	...	...	...
369	Total	12	11	1	...	...	...	...	...
	II No power	12	11	1	...	...	...	...	...
388	Total	6	7	1	...	...	...	...	...
	II No power	6	7	1	...	...	...	...	...
393	Total	21	13	7	1	...	...	...	...
	II No power	21	13	7	1	...	...	...	...
399	Total	1	1	...	...	...	...	...	...
	II No power	1	1	...	...	...	...	...	...

TABLE E—III

CENSUS HOUSES USED AS FACTORIES AND WORKSHOPS CLASSIFIED BY INDUSTRY, *POWER* AND *NO POWER* USED AND SIZE OF EMPLOYMENT—*Contd.*

Division, Major Group and Minor Group of I.S.I.C.	Kind of fuel or power used	Number of factories and workshops by size of employment							
		Total	1 Person	2–5 Persons	6–9 Persons	10–19 Persons	20–49 Persons	50–99 Persons	100 Persons and above
1	2	3	4	5	6	7	8	9	10
				4 Jabalpur Tahsil (Rural)					
Divisions 2 & 3	**Total**	**2,010**	**1,147**	**845**	**7**	**3**	**7**	...	**1**
	I All fuels	**33**	**12**	**21**	...	...	...	...	...
	(a) Electricity	**6**	**1**	**5**	...	...	...	...	...
	(b) Liquid fuels	**27**	**11**	**16**	...	...	...	...	...
	II No power	**1,977**	**1,135**	**824**	**7**	**3**	**7**	...	**1**
Minor groups	Total	32	12	20	...	...	...	...	...
200	I All fuels	32	12	20	...	...	...	...	...
	(a) Electricity	5	1	4	...	...	...	...	...
	(b) Liquid fuels	27	11	16	...	...	...	...	...
202	Total	1	1	...	...	...	...	...	...
	II No power	1	1	...	...	...	...	...	...
206	Total	32	17	15	...	...	...	...	...
	II No power	32	17	15	...	...	...	...	...
207	Total	41	26	15	...	...	...	...	...
	II No power	41	26	15	...	...	...	...	...
209	Total	44	21	23	...	...	...	...	...
	II No power	44	21	23	...	...	...	...	...
220	Total	9	1	2	2	...	3	...	1
	II No power	9	1	2	2	...	3	...	1
235	Total	65	52	12	...	...	1	...	...
	II No power	65	52	12	...	...	1	...	...
255	Total	22	1	21	...	...	...	...	...
	II No power	22	1	21	...	...	...	...	...
273	Total	74	58	16	...	...	...	...	...
	II No power	74	58	16	...	...	...	...	...
280	Total	1	...	1	...	...	...	...	...
	II No power	1	...	1	...	...	...	...	...
281	Total	1	1	...	...	...	...	...	...
	II No power	1	1	...	...	...	...	...	...
283	Total	91	74	17	...	...	...	...	...
	II No power	91	74	17	...	...	...	...	...
284	Total	21	15	6	...	...	...	...	...
	II No power	21	15	6	...	...	...	...	...
288	Total	351	106	245	...	...	...	...	...
	II No power	351	106	245	...	...	...	...	...
302	Total	1	...	1	...	...	...	...	...
	I All fuels	1	...	1	...	...	...	...	...
	(a) Electricity	1	...	1	...	...	...	...	...
311	Total	528	459	69	...	...	...	...	...
	II No power	528	459	69	...	...	...	...	...
314	Total	2	1	1	...	...	...	...	...
	II No power	2	1	1	...	...	...	...	...
338	Total	7	6	1	...	...	...	...	...
	II No power	7	6	1	...	...	...	...	...

TABLE E—III

CENSUS HOUSES USED AS FACTORIES AND WORKSHOPS CLASSIFIED BY INDUSTRY, *POWER* AND *NO POWER* USED AND SIZE OF EMPLOYMENT—*Contd.*

Division, Major Group and Minor Group of I.S.I.C.	Kind of fuel or power used	Number of factories and workshops by size of employment							
		Total	1 Person	2–5 Persons	6–9 Persons	10–19 Persons	20–49 Persons	50–99 Persons	100 Persons and above
1	2	3	4	5	6	7	8	9	10
		Jabalpur Tahsil (Rural)—*Concld.*							
Minor groups	Total	52	39	6	4	2	1	...	...
340	II No power	52	39	6	4	2	1	...	...
345	Total	10	5	5	...	...	...	...	...
	II No power	10	5	5	...	...	...	...	...
350	Total	276	93	180	1	...	2	...	...
	II No power	276	93	180	1	...	2	...	...
369	Total	260	97	162	...	1	...	...	...
	II No power	260	97	162	...	1	...	...	...
388	Total	7	4	3	...	...	...	...	...
	II No power	7	4	3	...	...	...	...	...
393	Total	71	50	21	...	...	...	...	...
	II No power	71	50	21	...	...	...	...	...
399	Total	11	8	3	...	...	...	...	...
	II No power	11	8	3	...	...	...	...	...
		Jabalpur Tahsil (Urban)							
Divisions 2 & 3	**Total**	**3,154**	**1,253**	**1,513**	**162**	**129**	**76**	**10**	**11**
	I All fuels	**847**	**294**	**356**	**89**	**58**	**38**	**5**	**7**
	(a) Electricity	**839**	**293**	**356**	**87**	**57**	**34**	**5**	**7**
	(b) Liquid fuels	**8**	**1**	...	**2**	**1**	**4**	...	...
	II No power	**2,307**	**959**	**1,157**	**73**	**71**	**38**	**5**	**4**
Minor groups	Total	214	148	40	12	10	4	...	...
200	I All fuels	209	147	38	12	8	4	...	...
	(a) Electricity	209	147	38	12	8	4	...	...
	II No power	5	1	2	...	2	...	...	...
202	Total	1	1	...	...	...	...	...	...
	II No power	1	1	...	...	...	...	...	...
205	Total	26	10	13	2	1	...	...	...
	II No power	26	10	13	2	1	...	...	...
206	Total	1	...	1	...	...	...	...	...
	II No power	1	...	1	...	...	...	...	...
207	Total	32	9	18	5	...	...	...	...
	I All fuels	30	8	17	5	...	...	...	...
	(a) Electricity	29	7	17	5	...	...	...	...
	(b) Liquid fuels	1	1	...	...	...	...	...	...
	II No power	2	1	1	...	...	...	...	...
209	Total	257	66	175	10	6	...	...	...
	II No power	257	66	175	10	6	...	...	...
212	Total	1	...	...	...	...	1	...	...
	II No power	1	...	...	...	...	1	...	...
214	Total	5	4	1	...	...	...	...	...
	I All fuels	2	1	1	...	...	...	...	...
	(a) Electricity	2	1	1	...	...	...	...	...
	II No power	3	3	...	...	...	...	...	...
215	Total	3	1	1	1	...	...	...	...
	I All fuels	3	1	1	1	...	...	...	...
	(a) Electricity	3	1	1	1	...	...	...	...

TABLE E—III

CENSUS HOUSES USED AS FACTORIES AND WORKSHOPS CLASSIFIED BY INDUSTRY, *POWER* AND *NO POWER* USED AND SIZE OF EMPLOYMENT—*Contd.*

Division, Major Group and Minor Group of I S.I.C.	Kind of fuel or power used	Number of factories and workshops by size of employment							
		Total	1 Person	2–5 Persons	6–9 Persons	10–19 Persons	20–49 Persons	50–99 Persons	100 Persons and above
1	2	3	4	5	6	7	8	9	10
		Jabalpur Tahsil (Urban)—*Contd.*							
Minor groups 216	Total	1	1	...	...	...	...	...	...
	II No power	1	1	...	...	...	...	...	...
220	Total	140	8	21	24	44	36	4	3
	II No power	140	8	21	24	44	36	4	3
225	Total	1	...	...	1	...	...	...	...
	II No power	1	...	...	1	...	...	...	...
226	Total	1	...	1	...	...	...	...	...
	II No power	1	...	1	...	...	...	...	...
230	Total	13	11	2	...	...	...	...	...
	I All fuels	7	7	...	...	...	...	...	...
	(a) Electricity	7	7	...	...	...	...	...	...
	II No power	6	4	2	...	...	...	...	...
231	Total	10	2	7	...	1	...	...	...
	II No power	10	2	7	...	1	...	...	...
233	Total	15	5	8	2	...	...	...	...
	II No power	15	5	8	2	...	...	...	...
234	Total	304	95	182	22	2	2	...	1
	I All fuels	304	95	182	22	2	2	...	1
	(a) Electricity	304	95	182	22	2	2	...	1
235	Total	81	19	55	4	2	...	1	...
	II No power	81	19	55	4	2	...	1	...
237	Total	4	1	3	...	...	...	...	...
	II No power	4	1	3	...	...	...	...	...
272	Total	4	1	3	...	...	...	...	...
	I All fuels	1	...	1	...	...	...	...	...
	(a) Electricity	1	...	1	...	...	...	...	...
	II No power	3	1	2	...	...	...	...	...
273	Total	357	208	135	7	7	...	...	...
	I All fuels	1	1	...	...	...	...	...	...
	(a) Electricity	1	1	...	...	...	...	...	...
	II No power	356	207	135	7	7	...	...	...
274	Total	1	1	...	...	...	...	...	...
	II No power	1	1	...	...	...	...	...	...
277	Total	1	...	1	...	...	...	...	...
	II No power	1	...	1	...	...	...	...	...
280	Total	86	4	17	20	27	16	2	...
	I All fuels	80	...	15	20	27	16	2	...
	(a) Electricity	80	...	15	20	27	16	2	...
	II No power	6	4	2	...	...	...	...	...
281	Total	58	17	36	3	2	...	...	...
	I All fuels	11	...	8	2	1	...	...	...
	(a) Electricity	11	...	8	2	1	...	...	...
	II No power	47	17	28	1	1	...	...	...
282	Total	1	1	...	...	...	...	...	...
	II No power	1	1	...	...	...	...	...	...
283	Total	2	1	...	...	...	...	1	...
	I All fuels	1	...	...	...	...	...	1	...
	(a) Electricity	1	...	...	...	..	...	1	...
	II No power	1	1	...	...	...	...	...	...

TABLE E—III

CENSUS HOUSES USED AS FACTORIES AND WORKSHOPS CLASSIFIED BY INDUSTRY, *POWER* AND *NO POWER* USED AND SIZE OF EMPLOYMENT—*Contd.*

Division, Major Group and Minor Group of I.S.I.C.	Kind of fuel or power used	Number of factories and workshops by size of employment							
		Total	1 Person	2–5 Persons	6–9 Persons	10–19 Persons	20–49 Persons	50–99 Persons	100 Persons and above
1	2	3	4	5	6	7	8	9	10
		Jabalpur Tahsil (Urban)—*Contd.*							
Minor groups	Total	44	19	20	3	1	1	...	...
284	I All fuels	6	1	1	2	1	1	...	...
	(a) Electricity	6	1	1	2	1	1	...	...
	II No power	38	18	19	1	...	...	...	...
288	Total	182	40	142	...	...	...	...	...
	II No power	182	40	142	...	...	...	...	...
289	Total	9	4	5	...	...	...	...	...
	II No power	9	4	5	...	...	...	...	...
292	Total	2	1	1	...	...	...	...	...
	II No power	2	1	1	...	...	...	...	...
300	Total	3	...	...	...	...	2	1	...
	I All fuels	3	...	...	...	...	2	1	...
	(a) Electricity	3	...	...	...	...	2	1	...
302	Total	53	8	29	9	4	3	...	...
	I All fuels	45	5	24	9	4	3	...	...
	(a) Electricity	45	5	24	9	4	3	...	...
	II No power	8	3	5	...	...	...	...	...
303	Total	4	1	3	...	...	...	...	...
	I All fuels	1	...	1	...	...	...	...	...
	(a) Electricity	1	...	1	...	...	...	...	...
	II No power	3	1	2	...	...	...	...	...
311	Total	93	50	42	1	...	...	...	...
	II No power	93	50	42	1	...	...	...	...
313	Total	3	2	1	...	...	...	...	...
	II No power	3	2	1	...	...	...	...	...
314	Total	1	1	...	...	...	...	...	...
	II No power	1	1	...	...	...	...	...	...
320	Total	8	...	8	...	...	...	...	...
	I All fuels	8	...	8	...	...	...	...	...
	(a) Electricity	8	...	8	...	...	...	...	...
321	Total	2	1	1	...	...	...	...	...
	II No power	2	1	1	...	...	...	...	...
333	Total	4	1	3	...	...	...	...	...
	II No power	4	1	3	...	...	...	...	...
335	Total	14	2	9	1	1	1	...	...
	I All fuels	1	...	...	...	...	1	...	...
	(a) Electricity	1	...	...	...	...	1	...	...
	II No power	13	2	9	1	1	...	...	...
336	Total	16	5	5	4	2	...	...	...
	I All fuels	2	...	1	1	...	...	...	...
	(a) Electricity	2	...	1	1	...	...	...	...
	II No power	14	5	4	3	2	...	...	...
337	Total	3	...	3	...	...	...	...	...
	II No power	3	...	3	...	...	...	...	...
339	Total	4	2	1	1	...	...	...	...
	I All fuels	1	1	...	...	...	...	...	...
	(a) Electricity	1	1	...	...	...	...	...	...
	II No power	3	1	1	1	...	...	...	...

TABLE E—III

CENSUS HOUSES USED AS FACTORIES AND WORKSHOPS CLASSIFIED BY INDUSTRY, *POWER* AND *NO POWER* USED AND SIZE OF EMPLOYMENT —*Contd.*

Division, Major Group and Minor Group of I.S.I.C.	Kind of fuel or power used	Number of factories and workshops by size of employment							
		Total	1 Person	2–5 Persons	6–9 Persons	10–19 Persons	20–49 Persons	50–99 Persons	100 Persons and above
1	2	3	4	5	6	7	8	9	10
		Jabalpur Tahsil (Urban)—*Contd.*							
Minor groups	Total	9	5	3	...	...	1	...	...
340	I All fuels	1	...	...	...	...	1	...	...
	(a) Electricity	1	...	...	...	...	1	...	...
	II No power	8	5	3	...	...	...	...	...
341	Total	1	...	...	...	...	...	1	...
	I All fuels	1	...	...	...	...	...	1	...
	(a) Electricity	1	...	...	...	...	...	1	...
343	Total	10	...	1	4	2	3	...	...
	I All fuels	10	...	1	4	2	3	...	...
	(a) Electricity	4	...	1	2	1	...	...	...
	(b) Liquid fuels	6	...	...	2	1	3	...	...
345	Total	3	1	2	...	...	...	...	...
	II No power	3	1	2	...	...	...	...	...
350	Total	222	72	146	4	...	...	...	...
	II No power	222	72	146	4	...	...	...	...
351	Total	1	...	...	...	...	...	...	1
	I All fuels	1	...	...	...	...	...	...	1
	(a) Electricity	1	...	...	...	...	...	...	1
353	Total	1	1	...	...	...	...	...	...
	II No Power	1	1	...	...	...	...	...	...
356	Total	8	2	6	...	...	...	...	...
	II No Power	8	2	6	...	...	...	...	...
360	Total	3	1	2	...	...	...	...	...
	I All fuels	1	1	...	...	...	...	...	...
	(a) Electricity	1	1	...	...	...	...	...	...
	II No Power	2	...	2	...	...	...	...	...
362	Total	5	1	2	...	...	...	...	2
	I All fuels	1	...	...	...	...	...	...	1
	(a) Electricity	1	...	...	...	...	...	...	1
	II No Power	4	1	2	...	...	...	...	1
365	Total	19	13	6	...	...	...	...	...
	I All fuels	2	2	...	...	...	...	...	...
	(a) Electricity	2	2	...	...	...	...	...	...
	II No Power	17	11	6	...	...	...	...	...
366	Total	1	1	...	...	...	...	...	...
	II No Power	1	1	...	...	...	...	...	...
367	Total	17	6	9	...	2	...	...	...
	II No Power	17	6	9	...	2	...	...	...
368	Total	16	7	9	...	...	...	...	...
	I All fuels	16	7	9	...	...	...	...	...
	(a) Electricity	16	7	9	...	...	...	...	...
369	Total	99	41	51	2	4	...	...	1
	I All fuels	17	4	8	1	3	...	...	1
	(a) Electricity	17	4	8	1	3	...	...	1
	II No Power	82	37	43	1	1	...	...	...
372	Total	19	3	10	2	2	1	...	1
	I All fuels	18	2	10	2	2	1	...	1
	II No Power	1	1	...	...	...	...	...	...

TABLE E—III

CENSUS HOUSES USED AS FACTORIES AND WORKSHOPS CLASSIFIED BY INDUSTRY, *POWER* AND *NO POWER* USED AND SIZE OF EMPLOYMENT—*Contd.*

Division, Major Group and Minor Group of I.S.I.C.	Kind of fuel or power used	Number of factories and workshops by size of employment							
		Total	1 Person	2-5 Persons	6-9 Persons	10-19 Persons	20-49 Persons	50-99 Persons	100 Persons and above
1	2	3	4	5	6	7	8	9	10
		Jabalpur Tahsil (Urban)—*Concld.*							
Minor groups 373	Total	2	...	2	...	...	...	...	...
	II No power	2	...	2	...	...	...	...	...
375	Total	1	...	1	...	...	...	...	...
	II No power	1	...	1	...	...	...	...	...
377	Total	2	...	2	...	...	...	...	...
	I All fuels	2	...	2	...	...	...	...	...
	(a) Electricity	2	...	2	...	...	...	...	...
378	Total	6	2	4	...	...	...	...	...
	II No power	6	2	4	...	...	...	...	...
379	Total	7	1	5	...	...	1	...	...
	I All fuels	6	1	4	...	...	1	...	...
	(a) Electricity	6	1	4	...	...	1	...	...
	II No power	1	...	1	...	...	...	...	...
382	Total	10	3	6	1	...	...	...	...
	II No power	10	3	6	1	...	...	...	...
384	Total	64	14	32	6	8	3	...	1
	I All fuels	44	6	20	6	8	3	...	1
	(a) Electricity	43	6	20	6	8	2	...	1
	(b) Liquid fuel	1	...	...	...	...	1	...	...
	II No power	20	8	12	...	...	...	...	...
385	Total	1	...	1	...	...	...	...	...
	II No power	1	...	1	...	...	...	...	...
388	Total	281	164	116	1	...	...	...	...
	II No power	281	164	116	1	...	...	...	...
390	Total	4	2	2	...	...	...	...	...
	I All fuels	2	2	...	...	...	...	...	...
	(a) Electricity	2	2	...	...	...	...	...	...
	II No power	2	...	2	...	...	...	...	...
391	Total	1	...	...	1	...	...	...	...
	I All fuels	1	...	...	1	...	...	...	...
	(a) Electricity	1	...	...	1	...	...	...	...
392	Total	15	12	2	...	...	1	...	...
	II No power	15	12	2	...	...	1	...	...
393	Total	199	104	87	8	...	...	...	...
	I All fuels	5	...	4	1	...	...	...	...
	(a) Electricity	5	...	4	1	...	...	...	...
	II No power	194	104	83	7	...	...	...	...
394	Total	6	5	1	...	...	...	...	...
	II No power	6	5	1	...	...	...	...	...
395	Total	1	...	1	...	...	...	...	...
	II No power	1	...	1	...	...	...	...	...
399	Total	55	41	11	1	1	...	...	1
	I All fuels	3	2	...	...	...	...	...	1
	(a) Electricity	3	2	...	...	...	...	...	1
	II No power	52	39	11	1	1	...	...	...

TABLE E—III

CENSUS HOUSES USED AS FACTORIES AND WORKSHOPS CLASSIFIED BY INDUSTRY, *POWER* AND *NO POWER* USED AND SIZE OF EMPLOYMENT—*Contd.*

Division, Major Group and Minor Group of I.S.I.C.	Kind of fuel or power used	Number of factories and workshops by size of employment.							
		Total	1 Person	2-5 Persons	6-9 Persons	10-19 Persons	20-49 Persons	50-99 Persons	100 Persons and above
1	2	3	4	5	6	7	8	9	10
		4 Jabalpur (Town Group)							
Divisions 2 & 3	**Total**	**2,939**	**1,156**	**1,401**	**160**	**127**	**75**	**9**	**11**
	I All fuels	**838**	**289**	**352**	**89**	**58**	**38**	**5**	**7**
	(a) Electricity	**830**	**288**	**352**	**87**	**57**	**34**	**5**	**7**
	(b) Liquid fuels	**8**	**1**	...	**2**	**1**	**4**	...	...
	II No power	**2,101**	**867**	**1,049**	**71**	**69**	**37**	**4**	**4**
Minor groups	Total	206	114	36	12	10	4	...	...
200	I All fuels	201	143	34	12	8	4	...	...
	(a) Electricity	201	143	34	12	8	4	...	...
	II No power	5	1	2	...	2	...	...	...
202	Total	1	1	...	...	...	...	...	...
	II No power	1	1	...	...	...	...	...	...
205	Total	26	10	13	2	1	...	...	...
	II No power	26	10	13	2	1	...	...	...
206	Total	1	...	1	...	...	...	...	...
	II No power	1	...	1	...	...	...	...	...
207	Total	31	8	18	5	...	...	...	...
	I All fuels	29	7	17	5	...	...	...	...
	(a) Electricity	28	6	17	5	...	...	...	...
	(b) Liquid fuel	1	1	...	...	...	...	...	...
	II No power	2	1	1	...	...	...	...	...
209	Total	238	58	164	10	6	...	...	...
	II No power	238	58	164	10	6	...	...	...
212	Total	1	...	...	...	...	1	...	...
	II No power	1	...	...	...	...	1	...	...
214	Total	5	4	1	...	...	...	...	...
	I All fuels	2	1	1	...	...	...	...	...
	(a) Electricity	2	1	1	...	...	...	...	...
	II No power	3	3	...	...	...	...	...	...
215	Total	3	1	1	1	...	...	...	...
	I All fuels	3	1	1	1	...	...	...	...
	(a) Electricity	3	1	1	1	...	...	...	...
216	Total	1	1	...	...	...	...	...	...
	II No power	1	1	...	...	...	...	...	...
220	Total	137	8	21	24	43	35	3	3
	II No power	137	8	21	24	43	35	3	3
225	Total	1	...	...	1	...	...	...	...
	II No power	1	...	...	1	...	...	...	...
226	Total	1	...	1	...	...	...	...	...
	II No power	1	...	1	...	...	...	...	...
230	Total	13	11	2	...	...	...	...	...
	II All fuels	7	7	...	...	...	...	...	...
	(a) Electricity	7	7	...	...	...	...	...	...
	II No power	6	4	2	...	...	...	...	...
231	Total	10	2	7	...	1	...	...	...
	II No power	10	2	7	...	1	...	...	...

TABLE E—III

CENSUS HOUSES USED AS FACTORIES AND WORKSHOPS CLASSIFIED BY INDUSTRY, *POWER* AND *NO POWER* USED AND SIZE OF EMPLOYMENT—*Contd.*

Divisin Major Groups and Minor Group of I.S.I.C.	Kind of fuel or power used	Number of factories and workshops by size of employment							
		Total	1 Person	2-5 Persons	6-9 Persons	10-19 Persons	20-49 Persons	50-99 Persons	100 Persons and above
1	2	3	4	5	6	7	8	9	10
		Jabalpur (Town Group)—*Contd.*							
Minor groups 233	Total	15	5	8	2	...	...	...	...
	II No power	15	5	8	2	...	...	...	...
234	Total	304	95	182	22	2	2	...	1
	I All fuels	304	95	182	22	2	2	...	1
	(a) Electricity	304	95	182	22	2	2	...	1
235	Total	81	19	55	4	2	...	1	...
	II No power	81	19	55	4	2	...	1	...
237	Total	4	1	3	...	...	...	...	...
	II No power	4	1	3	...	...	...	...	...
272	Total	4	1	3	...	...	...	...	...
	I All fuels	1	...	1	...	...	...	...	...
	(a) Electricity	1	...	1	...	...	...	...	...
	II No power	3	1	2	...	...	...	...	...
273	Total	348	203	131	7	7	...	...	...
	I All fuels	1	1	...	...	...	...	...	...
	(a) Electricity	1	1	...	...	...	...	...	...
	II No power	347	202	131	7	7	...	...	...
274	Total	1	1	...	...	...	...	...	...
	II No power	1	1	...	...	...	...	...	...
277	Total	1	...	1	...	...	...	...	...
	II No power	1	...	1	...	...	...	...	...
280	Total	84	2	17	20	27	16	2	...
	I All fuels	80	...	15	20	27	16	2	...
	(a) Electricity	80	...	15	20	27	16	2	...
	II No power	4	2	2	...	...	...	...	...
281	Total	58	17	36	3	2	...	...	...
	I All fuels	11	...	8	2	1	...	...	...
	(a) Electricity	11	...	8	2	1	...	...	...
	II No power	47	17	28	1	1	...	...	...
282	Total	1	1	...	...	...	...	...	...
	II No power	1	1	...	...	...	...	...	...
283	Total	2	1	...	...	...	...	1	...
	I All fuels	1	...	...	...	...	...	1	...
	(a) Electricity	1	...	...	...	...	...	1	...
	II No power	1	1	...	...	...	...	...	...
284	Total	44	19	20	3	1	1	...	...
	I All fuels	6	1	1	2	1	1	...	...
	(a) Electricity	6	1	1	2	1	1	...	...
	II No power	38	18	19	1	...	...	...	...
286	Total	133	34	99	...	...	...	...	...
	II No power	133	34	99	...	...	...	...	...
289	Total	4	1	3	...	...	...	...	...
	II No power	4	1	3	...	...	...	...	...
292	Total	2	1	1	...	...	...	...	...
	II No power	2	1	1	...	...	...	...	...
300	Total	3	...	...	...	...	2	1	...
	I All fuels	3	...	...	...	...	2	1	...
	(a) Electricity	3	...	...	...	...	2	1	...

TABLE E—III

CENSUS HOUSES USED AS FACTORIES AND WORKSHOPS CLASSIFIED BY INDUSTRY, *POWER* AND *NO POWER* USED AND SIZE OF EMPLOYMENT—*Contd.*

Division, Major Group and Minor Group of I.S.I.C.	Kind of fuel or power used	Number of factories and workshops by size of employment.							
		Total	1 Person	2-5 Persons	6-9 Persons	10-19 Persons	20-49 Persons	50-99 Persons	100 Persons and above
1	2	3	4	5	6	7	8	9	10
		Jabalpur (Town Group)—*Contd.*							
Minor groups	Total	53	8	29	9	4	3	...	...
302	I All fuels	45	5	24	9	4	3	...	...
	(a) Electricity	45	5	24	9	4	3	...	...
	II No power	8	3	5	...	...	...	...	...
303	Total	4	1	3	...	...	...	...	...
	I All fuels	1	...	1	...	...	...	...	...
	(a) Electricity	1	...	1	...	...	...	...	...
	II No power	3	1	2	...	...	...	...	...
311	Total	60	22	37	1	...	...	...	...
	II No power	60	22	37	1	...	...	...	...
313	Total	3	2	1	...	...	...	...	...
	II No power	3	2	1	...	...	...	...	...
314	Total	1	1	...	...	...	...	...	...
	II No power	1	1	...	...	...	...	...	...
320	Total	8	...	8	...	...	...	...	...
	I All fuels	8	...	8	...	...	...	...	...
	(a) Electricity	8	...	8	...	...	...	...	...
321	Total	2	1	1	...	...	...	...	...
	II No power	2	1	1	...	...	...	...	...
333	Total	4	1	3	...	...	...	...	...
	II No power	4	1	3	...	...	...	...	...
335	Total	14	2	9	1	1	1	...	...
	I All fuels	1	...	...	...	...	1	...	...
	(a) Electricity	1	...	...	...	...	1	...	...
	II No power	13	2	9	1	1	...	...	...
336	Total	16	5	5	4	2	...	...	...
	I All fuels	2	...	1	1	...	...	...	...
	(a) Electricity	2	...	1	1	...	...	...	...
	II No power	14	5	4	3	2	...	...	...
337	Total	3	...	3	...	...	...	...	...
	II No power	3	...	3	...	...	...	...	...
339	Total	4	2	1	1	...	...	...	...
	I All fuels	1	1	...	...	...	...	...	...
	(a) Electricity	1	1	...	...	...	...	...	...
	II No power	3	1	1	1	...	...	...	...
340	Total	7	5	1	...	...	1	...	...
	I All fuels	1	...	...	...	...	1	...	...
	(a) Electricity	1	...	...	...	...	1	...	...
	II No power	6	5	1	...	...	...	...	...
341	Total	1	...	...	...	...	...	1	...
	I All fuels	1	...	...	...	...	...	1	...
	(a) Electricity	1	...	...	...	...	...	1	...
343	Total	10	...	1	4	2	3	...	...
	I All fuels	10	...	1	4	2	3	...	...
	(a) Electricity	4	...	1	2	1	...	...	...
	(b) Liquid fuel	6	...	...	2	1	3	...	...
345	Total	3	1	2	...	...	...	...	...
	II No power	3	1	2	...	...	...	...	...
350	Total	189	48	138	3	...	...	...	...
	II No power	189	48	138	3	...	...	...	...

TABLE E—III

CENSUS HOUSES USED AS FACTORIES AND WORKSHOPS CLASSIFIED BY INDUSTRY, *POWER* AND *NO POWER* USED AND SIZE OF EMPLOYMENT—*Contd.*

Division Major Group and Minor Group of I.S.I.C.	Kind of fuel or Power used	Number of factories and workshops by size of employment							
		Total	1 Person	2-5 Persons	6-9 Persons	10-19 Persons	20-49 Persons	50-99 Persons	100 Persons and above
1	2	3	4	5	6	7	8	9	10
		Jabalpur (Town Group)—*Contd.*							
Minor groups 351	Total	1	...	...	...	...	...	...	1
	I All fuels	1	...	...	...	...	...	...	1
	(a) Electricity	1	...	...	...	...	...	...	1
353	Total	1	1	...	...	...	...	...	...
	II No power	1	1	...	...	...	...	...	...
356	Total	8	2	6	...	...	...	...	..
	II No power	8	2	6	...	...	...	...	...
360	Total	3	1	2	...	...	...	...	...
	I All fuels	1	1	...	...	...	...	...	...
	(a) Electricity	1	1	...	...	...	...	...	...
	II No power	2	...	2	...	...	...	...	...
362	Total	5	1	2	...	...	...	...	2
	I All fuels	1	...	...	...	...	...	...	1
	(a) Electricity	1	...	...	...	...	...	...	1
	II No power	4	1	2	...	...	...	...	1
365	Total	14	11	3	..	...	...	...	...
	I All fuels	2	2	...	...	...	...	...	...
	(a) Electricity	2	2	...	...	...	...	...	...
	II No power	12	9	3	...	...	...	...	...
366	Total	1	1	...	...	...	...	...	...
	II No power	1	1	...	...	...	...	...	...
367	Total	16	5	9	...	2	...	...	...
	II No power	16	5	9	...	2	...	...	...
368	Total	16	7	9	...	...	...	...	...
	I All fuels	16	7	9	...	...	...	...	...
	(a) Electricity	16	7	9	...	...	...	...	...
369	Total	83	39	38	2	3	...	...	1
	I All fuels	17	4	8	1	3	...	...	1
	(a) Electricity	17	4	8	1	3	...	...	1
	II No power	66	35	30	1	...	...	...	...
372	Total	19	3	10	2	2	1	...	1
	I All fuels	18	2	10	2	2	1	...	1
	(a) Electricity	18	2	10	2	2	1	...	1
	II No power	1	1	...	...	...	...	...	...
373	Total	2	...	2	...	...	...	...	...
	II No power	2	...	2	...	...	...	...	...
375	Total	1	...	1	...	...	...	...	...
	II No power	1	...	1	...	...	...	...	...
377	Total	2	...	2	...	...	...	...	...
	I All fuels	2	...	2	...	...	...	...	...
	(a) Electricity	2	...	2	...	...	...	...	...
378	Total	6	2	4	...	...	...	...	...
	II No power	6	2	4	...	...	...	...	...
379	Total	7	1	5	...	...	1	...	...
	I All fuels	6	1	4	...	...	1	...	...
	(a) Electricity	6	1	4	...	...	1	...	...
	II No power	1	...	1	...	...	...	...	...
382	Total	10	3	6	1	...	...	...	...
	II No power	10	3	6	1	...	...	...	...

TABLE E—III

CENSUS HOUSES USED AS FACTORIES AND WORKSHOPS CLASSIFIED BY INDUSTRY, *POWER* AND *NO POWER* USED AND SIZE OF EMPLOYMENT—*Concld.*

Division, Major Group and Minor Group of I.S.I.C.	Kind of fuel or power used	Number of factories and workshops by size of employment.							
		Total	1 Person	2-5 Persons	6-9 Persons	10-19 Persons	20-49 Persons	50-99 Persons	100 Persons and above
1	2	3	4	5	6	7	8	9	10
		Jabalpur (Town Group)—*Concld.*							
Minor groups	Total	64	14	32	6	8	3	...	1
384	I All fuels	44	6	20	6	8	3	...	1
	(a) Electricity	43	6	20	6	8	2	...	1
	(b) Liquid fuel	1	...	...	...	...	1	...	...
	II No power	20	8	12	...	...	...	...	...
385	Total	1	...	1	...	...	...	...	...
	II No power	1	...	1	...	...	...	...	...
388	Total	272	159	112	1	...	...	...	...
	II No power	272	159	112	1	...	...	...	...
390	Total	4	2	2	...	...	...	...	...
	I All fuels	2	2	...	...	...	...	...	...
	(a) Electricity	2	2	...	...	...	...	...	...
	II No power	2	...	2	...	...	...	...	...
391	Total	1	...	...	1	...	...	...	...
	I All fuels	1	...	...	1	...	...	...	...
	(a) Electricity	1	...	...	1	...	...	...	...
392	Total	15	12	2	...	...	1	...	...
	II No power	15	12	2	...	...	1	...	...
393	Total	185	99	78	8	...	...	...	...
	I All fuels	5	...	4	1	...	...	...	...
	(a) Electricity	5	...	4	1	...	...	...	...
	II No power	180	99	74	7	...	...	...	...
394	Total	6	5	1	...	...	...	...	...
	II No power	6	5	1	...	...	...	...	...
395	Total	1	...	1	...	...	...	...	...
	II No power	1	...	1	...	...	...	...	...
399	Total	49	40	7	...	1	...	...	1
	I All fuels	3	2	...	...	...	...	...	1
	(a) Electricity	3	2	...	...	...	...	...	1
	II No power	46	38	7	...	1	...	...	...

TABLE

DISTRIBUTION OF CENSUS HOUSES USED

District/Tahsil/City/Town-Group	Total Rural Urban	Total No. of Census houses	Material of wall: Grass, leaves, reeds or bamboo	Timber	Mud	Unburnt bricks	Burnt bricks	C. I. sheets or other metal sheets	Stone	Cement concrete	All other materials
1	2	3	4	5	6	7	8	9	10	11	12
Jabalpur District ...	**Total ...**	**57,447**	**1,329**	**1,145**	**33,944**	**6,433**	**13,610**	**62**	**749**	**167**	**8**
	Rural ...	**36,371**	**1,203**	**745**	**26,314**	**6,368**	**1,109**	**4**	**621**	**1**	**6**
	Urban ...	**21,076**	**126**	**400**	**7,630**	**65**	**12,501**	**58**	**128**	**166**	**2**
1 Murwara Tahsil ...	Total ...	14,320	102	47	8,373	2,796	2,738	32	229	2	1
	Rural ...	10,732	85	36	7,262	2,796	344	3	205	...	1
	Urban ...	3,588	17	11	1,111	...	2,394	29	24	2	...
2 Sihora Tahsil ...	Total ...	13,265	231	146	10,140	2,194	506	...	48	...	...
	Rural ...	12,578	217	140	9,668	2,193	312	...	48	...	...
	Urban ...	687	14	6	472	1	194	...	...	...	...
3 Patan Tahsil ...	Total ...	5,985	295	390	3,502	1,048	392	...	353	...	5
	Rural ...	5,512	267	388	3,240	1,045	261	...	306	...	5
	Urban ...	473	28	2	262	3	131	...	47	...	...
4 Jabalpur Tahsil ...	Total ...	23,877	701	562	11,929	395	9,974	30	119	165	2
	Rural ...	7,549	634	181	6,144	334	192	1	62	1	...
	Urban ...	16,328	67	381	5,785	61	9,782	29	57	164	2
Jabalpur Town group ...	Urban ...	15,991	64	381	5,543	25	9,727	29	57	164	1

TABLE

HOUSEHOLDS CLASSIFIED BY NUMBER OF MEMBERS

District/Tahsil/City/ Town Group	Total Rural Urban	Total No. of households	Total No. of members: M	Total No. of members: F	Total No. of rooms	Households with no regular room: No. of households	Households with no regular room: No. of members: M	Households with no regular room: No. of members: F	Households with 1 room: No. of households	Households with 1 room: No. of members: M	Households with 1 room: No. of members: F
1	2	3	4	5	6	7	8	9	10	11	12
Jabalpur District ...	**Total ...**	**57,447**	**133,883**	**123,629**	**90,302**	**70**	**79**	**75**	**37,771**	**74,659**	**70,242**
	Rural ...	**36,371**	**80,146**	**79,128**	**52,313**	**24**	**21**	**17**	**25,586**	**50,410**	**49,909**
	Urban ...	**21,076**	**53,737**	**44,501**	**37,989**	**46**	**58**	**58**	**12,185**	**24,249**	**20,333**
1 Murwara Tahsil ...	Total ...	14,320	32,271	30,884	21,256	6	11	9	9,687	18,618	17,864
	Rural ...	10,732	24,058	23,829	15,536	2	1	...	7,339	14,049	14,008
	Urban ...	3,588	8,213	7,055	5720	4	10	9	2,348	4,569	3,856
2 Sihora Tahsil ...	Total ...	13,265	28,446	28,009	20,261	12	8	5	8,771	16,855	16,519
	Rural ...	12,578	26,967	26,672	19,155	12	8	5	8,290	16,019	15,768
	Urban ...	687	1,479	1,337	1,106	...	...	...	481	836	751
3 Patan Tahsil ...	Total ...	5,985	13,214	12,801	8,095	2	3	4	4,668	9,532	9,196
	Rural ...	5,512	12,064	11,785	7,311	1	3	4	4,353	8,867	8,616
	Urban ...	473	1,150	1,016	784	1	...	...	315	665	580
4 Jabalpur Tahsil ...	Total ...	23,877	59,952	51,935	40,690	50	57	57	14,645	29,654	26,663
	Rural ...	7,549	17,057	16,842	10,311	9	9	8	5,604	11,475	11,517
	Urban ...	16,328	42,895	35,093	30,379	41	48	49	9,041	18,179	15,146
Jabalpur Town Group	...	15,991	42,101	34,335	29,751	41	48	49	8,835	17,790	14,772

E—IV

WHOLLY OR PARTLY AS DWELLINGS BY WALL AND ROOF MATERIALS

Material of roof									
Grass, leaves reeds, thatch wood or bamboo	Tiles slates, shingle	Corrugated iron, zinc or other metal sheets	Asbestos cement sheets	Bricks & lime	Cement or stone slabs	All other material		Total Rural Urban	District/ Tahsil/ City/ Town Group
13	14	15	16	17	18	19		2	1
1,845	**51,699**	**603**	**1,110**	**414**	**1,756**	**20**	...	**Total**	**Jabalpur District**
1,415	**34,727**	**83**	**45**	**14**	**80**	**7**	...	**Rural**	
430	**16,972**	**520**	**1,065**	**400**	**1,676**	**13**	...	**Urban**	
138	12,638	177	228	134	950	5	...	Total	Murwara Tahsil 1
129	10,472	42	25	2	58	4	...	Rural	
59	2,166	135	203	132	892	1	...	Urban	
620	12,514	94	7	10	17	3	...	Total	Sihora Tahsil 2
538	12,006	14	4	2	17	2	...	Rural	
87	508	80	3	8	...	1	...	Urban	
286	5,672	16	2	7	1	1	...	Total	Patan Tahsil 3
286	5,204	12	2	6	1	1	...	Rural	
...	468	4	...	1	...	...	...	Urban	
751	20,875	316	873	263	788	11	...	Total	Jabalpur Tahsil 4
467	7,045	15	14	4	4	...	...	Rural	
284	13,830	301	859	259	784	11	...	Urban	
277	13,538	281	849	258	777	11	...		Jabalpur Town group

E—V

AND BY NUMBER OF ROOMS OCCUPIED

Households with 2 rooms			Households with 3 rooms			Household with 4 rooms			Households with 5 rooms & more					
No. of households	No. of members		No. of households	No. of members		No. of households	No. of members		No. of households	No. of rooms	No. of Members		Total Rural Urban	District/ Tahsil
	M	F		M	F		M	F			M	F		
13	14	15	16	17	18	19	20	21	22	23	24	25	2	1
12,976	**33,818**	**31,973**	**3,740**	**11,685**	**10,842**	**1,490**	**5,252**	**4,793**	**1,400**	**9,389**	**8,390**	**5,764**	... **Total**	
7,611	**19,394**	**19,130**	**2,035**	**6,232**	**6,083**	**647**	**2,205**	**2,178**	**468**	**2,812**	**1,884**	**1,811**	... **Rural**	
5,365	**14,424**	**12,843**	**1,705**	**5,453**	**4,759**	**843**	**3,047**	**2,615**	**932**	**6,587**	**6,506**	**3,893**	... **Urban**	
3,343	8,818	8,539	782	2,624	2,471	296	1,093	1,073	206	1,353	1,107	928	... Total	
2,524	6,774	6,666	556	1,945	1,847	193	759	757	118	709	530	551	... Rural	
819	2,044	1,873	226	679	624	103	334	316	88	644	577	377	... Urban	
2,986	7,150	7,072	958	2,628	2,636	314	998	993	224	1,388	807	784	... Total	
2,856	6,786	6,754	934	2,558	2,554	288	889	903	198	1,199	707	688	... Rural	
130	364	318	24	70	82	26	109	90	26	189	100	96	... Urban	
880	2,288	2,221	251	756	769	82	259	246	102	586	376	365	... Total	
802	2,063	2,035	213	631	649	64	204	192	79	459	296	289	... Rural	
78	225	186	38	125	120	18	55	54	23	127	80	76	... Urban	
5,767	15,562	14,141	1,749	5,677	4,966	798	2,902	2,481	868	6,072	6,100	3,627	... Total	
1,429	3,771	3,675	332	1,098	1,033	102	353	326	73	445	351	283	... Rural	
4,338	11,791	10,466	1,417	4,579	3,933	696	2,549	2,155	795	5,627	5,749	3,344	... Urban	
4,263	11,594	10,274	1,396	4,523	3,873	684	2,505	2,123	772	5,466	5,641	3,241	... Jabalpur Town group	

TABLE SCT—I

TAHSILWISE FIGURES OF SCHEDULED CASTES FOR *RURAL AREAS ONLY*

JABALPUR DISTRICT

Name of Scheduled Caste	1 Murwara Tahsil		2 Sihora Tahsil		3 Patan Tahsil		4 Jabalpur Tahsil	
	Males	Females	Males	Females	Males	Females	Males	Females
1	2	3	4	5	6	7	8	9
All Scheduled Castes ...	**11,279**	**11,295**	**11,413**	**12,300**	**8,817**	**8,719**	**6,782**	**6,671**
1 Bahna or Bahana ...	4	6	1	1	13	39	4	9
2 Basor, Burud, ... Bansor or Bansodi	1,092	1,085	1,321	1,244	1,018	1,007	764	705
3 Chamar, Chamari, ... Mochi, Nona, Rohidas, Ramnami Satnami, Surjya-banshi or Surjyaramnami	8,481	8,397	6,411	7,186	4,427	4,283	2,502	2,507
4 Dom or Dumar ...	216	226	323	286	115	93	249	245
5 Khatik, Chikwa or ... Chikvi	100	86	43	49	15	31	22	20
6 Kori ...	1,138	1,239	1,439	1,522	275	273	430	444
7 Mahar or Mehra ...	113	121	1,312	1,296	2,584	2,500	2,700	2,608
8 Mang, Dakhni-Mang, Mang Mahashi, Mang-Garudi, Madari Garudi or Radhe-Mang ...	27	37	6	16	...	...	11	7
9 Mehtar or Bhangi ...	108	98	261	257	288	254	31	45
10 Unclassifiable ...	...	...	296	443	82	239	69	81

TABLE SCT—I

TAHSILWISE FIGURES OF SCHEDULED TRIBES FOR *RURAL AREAS ONLY*

JABALPUR DISTRICT

Name of Scheduled Tribe	1 Murwara Tahsil		2 Sihora Tahsil		3 Patan Tahsil		4 Jabalpur Tahsil	
	Males	Females	Males	Females	Males	Females	Males	Females
1	2	3	4	5	6	7	8	9
All Scheduled Tribes ...	**36,346**	**37,071**	**28,851**	**29,310**	**11,434**	**11,525**	...	...
1 Baiga ...	3	5	171	144	1	...	...	...
2 Bhaina ...	...	...	...	1	...	...	...	...
3 Bharia-Bhumia or Bhuinhar-Bhumia	10,294	10,838	4,877	5,128	327	372	...	...
4 Bhil ...	...	...	30	23	1	...	...	...
*5 Gond ...	11,311	11,451	10,794	10,781	9,837	9,893	...	...
6 Kawar, Kanwar, Kaur, Cherwa, Rathia, Tanwar or Chattri	...	...	...	...	8	...	...	...
7 Khairwar ...	125	120	...	...	...	...	...	...
8 Kol ...	14,578	14,632	12,496	12,661	1,161	1,174	...	...
9 Pardhan, Pathari and Saroti ...	16	11	333	303	89	83	...	...
10 Pardhi, including Bahelia or Bahellia, Chita Pardhi, Langoli Pardhi, Phans-Pardhi, Shikari, Takankar and Takia	19	14	...	...	...	...	...	...
11 Parja ...	...	...	2	1	...	...	...	...
12 Unclassifiable ...	...	...	148	268	10	3	...	...

*Population of Gond includes the population of the following tribes also.—

Arakh or Arrakh, Agaria, Asur, Badi Maria or Bada Maria, Bhatola, Bhimma, Bhuta, Koilabhuta or Koilabhuti, Bhar, Bisonhorn Maria, Chota Maria, Dandami Maria, Dhuru or Dhurwa, Dhoba, Dhulia, Dorla, Gaiki, Gatta or Gatti, Gaita, Gond Gowari, Hill Maria, Kandra, Kalanga, Khatola, Koitar, Koya, Khirwar or Khirwara, Kucha Maria, Kuchaki-Maria, Madia (Maria), Mana, Mannewer, Moghya or Mogia or Monghya, Mudia (Muria), Nagarchi, Nagwanshi, Ojha, Raj, Sonjhari Jhareka, Thatia or Thotya, Wade Maria or Vade Maria.

TABLE

PART A—INDUSTRIAL CLASSIFICATION OF PERSONS AT WORK

JABALPUR

Name of Scheduled Caste	Total			Total Workers		WORKERS I As Cultivator		II As Agricultural Labourer		III In Mining, Quarrying, Livestock, Forestry, fishing, Hunting & Plantations, Orchards and allied activities		IV At Household Industry	
	P	M	F	M	F	M	F	M	F	M	F	M	F
1	2	3	4	5	6	7	8	9	10	11	12	13	14
													R U
All Scheduled Castes	**77,276**	**38,291**	**38,985**	**22,468**	**20,449**	**8,587**	**8,090**	**5,685**	**8,018**	**209**	**56**	**5,401**	**2,511**
1 Bahna or Bahana	77	22	55	13	7	2	2	4	4	...	...	3	...
2 Basor, Burud, Bansor or Bansodi	8,236	4,195	4,041	2,446	2,163	473	416	247	431	19	5	1,524	1,165
3 Chamar, Chamari, Mochi, Nona, Rohidas, Ramnami, Satnami, Surjyabanshi or Surjyaramnami	44,194	21,821	22,373	12,809	12,242	4,900	4,898	4,070	6,054	121	39	2,442	173
4 Dom or Dumar	1,753	903	850	432	355	64	55	60	78	10	2	186	143
5 Khatik, Chikwa or Chikvi	366	180	186	98	52	20	9	19	23	5	3	15	9
6 Kori	6,760	3,282	3,478	1,941	1,874	875	871	313	458	20	5	545	469
7 Mahar or Mehra	13,234	6,709	6,525	3,955	3,062	2,136	1,740	857	856	28	1	439	277
8 Mang, Dankhni-Mang, Mang-Mahashi, Mang-Garudi, Madari, Garudi or Radhe-Mang	104	44	60	21	14	11	13	...	...	1	...	6	1
9 Mehtar or Bhangi	1,342	688	654	371	312	78	70	66	68	4	1	10	12
10 Unclassifiable	1,210	447	763	382	368	28	16	49	46	1	...	231	262
													U R
All Scheduled Castes	**43,041**	**22,358**	**20,683**	**11,698**	**4,725**	**297**	**271**	**127**	**145**	**159**	**81**	**1,058**	**980**
1 Bahna or Bahana	22	16	6	7	...	...	...	1	...	...	...	6	...
2 Balahi or Balai	11	9	2	2	...	1	...	...	...	...	...	...	...
3 Basor, Burud, Bansor or Bansodi	5,267	2,692	2,575	1,329	823	5	8	6	8	12	11	485	631
4 Chamar, Chamari, Mochi, Nona, Rohidas, Ramnami, Satnami, Surjyabanshi or Surjyaramnami.	17,110	8,902	8,208	4,998	1,847	195	188	69	98	84	60	240	31
5 Dom or Dumar	5,619	2,924	2,695	1,294	667	...	...	1	...	11	...	13	8
6 Gauda or Gandi	2	1	1	...	1	...	...	...	...	...	...	...	...
7 Khatik, Chikwa or Chikvi	2,409	1,283	1,126	567	70	1	2	...	...	15	1	18	5
8 Kori	4,871	2,554	2,317	1,441	453	41	32	9	7	13	3	252	227
9 Mahar or Mehra	1,449	755	694	387	179	43	34	30	31	13	4	15	60
10 Mang, Dankhni-Mang, Mang-Mahashi, Mang-Garudi, Madari, Garudi or Radhe-Mang	31	9	22	5	3	...	...	1	1	1	...	3	2
11 Mehtar or Bhangi	4,335	2,222	2,113	1,100	523	2	1	1	...	4	1	2	2
12 Sansi	4	2	2	2	...	...	...	...	...	...	...	...	...
13 Unclassifiable	1,911	989	922	566	159	9	6	9	...	6	1	24	14

SCT-I

AND NON-WORKERS BY SEX FOR SCHEDULED CASTES

DISTRICT

WORKERS												WORKERS IN SPECIAL OCCUPATIONS				
V		VI		VII		VIII		IX		X						
In Manufacturing other than household Industry		In Construction		In Trade and Commerce		In Transport, Storage and Communications		In Other Services		Non-Workers		Tanning and currying of hides and skins		Scavenging		Name of Scheduled Caste
M	F	M	F	M	F	M	F	M	F	M	F	M	F	M	F	
15	16	17	18	19	20	21	22	23	24	25	26	27	28	29	30	1
R A L																
340	**53**	**229**	**133**	**65**	**30**	**158**	...	**1,794**	**1,558**	**15,823**	**18,536**	**979**	**62**	**297**	**272**	**All Scheduled Castes**
...	...	...	...	...	...	3	...	1	1	9	48	...	...	...	...	1
37	1	6	2	3	6	6	...	131	157	1,749	1,878	1	...	5	4	2
167	31	183	121	9	4	67	...	850	922	9,012	10,131	952	60	...	...	3
14	8	4	2	1	...	10	...	83	67	471	495	...	...	127	113	4
1	1	2	...	26	7	1	...	9	...	82	134	1	...	...	...	5
68	3	11	3	6	1	25	...	78	64	1,341	1,604	...	...	...	...	6
49	9	18	...	19	5	30	...	379	174	2,754	3,463	1	...	...	...	7
1	...	1	...	...	...	...	...	1	...	23	46	...	...	...	...	8
3	...	2	...	1	...	16	...	191	161	317	342	...	...	164	153	9
...	...	2	5	...	7	...	...	71	32	65	395	24	2	1	2	10
B A N																
3,178	**459**	**832**	**311**	**893**	**280**	**1,894**	**54**	**3,260**	**2,144**	**10,660**	**15,958**	**15**	**3**	**1,352**	**1,050**	**All Scheduled Castes**
...	...	...	...	...	...	...	...	...	...	9	6	...	...	...	...	1
...	...	1	...	...	...	...	...	...	...	7	2	...	...	...	...	2
364	35	35	2	26	14	151	3	245	111	1,363	1,752	...	...	26	12	3
1,499	260	476	240	386	174	888	13	1,161	783	3,904	6,361	14	3	2	...	4
306	74	16	6	8	...	225	22	714	557	1,630	2,028	1	...	642	513	5
...	...	...	1	...	...	...	...	...	...	1	...	...	...	...	...	6
95	7	7	3	371	46	36	...	24	6	716	1,056	...	...	...	...	7
458	32	172	35	50	27	211	5	235	85	1,113	1,864	...	...	11	34	8
82	5	32	11	15	3	72	...	85	31	368	515	...	...	...	...	9
...	...	...	...	...	...	...	...	...	...	4	19	...	...	...	...	10
242	18	20	4	8	...	166	4	655	493	1,122	1,590	...	...	644	455	11
2	...	...	...	...	...	...	...	...	...	...	2	...	...	...	...	12
130	28	73	9	29	16	145	7	141	78	423	763	...	...	27	36	13

TABLE

PART B—INDUSTRIAL CLASSIFICATION OF PERSONS AT WORK

JABALPUR

Name of Scheduled Tribe	Total			Total Workers		WORKERS I As Cultivator		II As Agricultural Labourer		III In Mining, Quarrying, Livestock Forestry, Fishing, Hunting, & Plantations, Orchards and allied activities		IV At Household Industry	
	P	M	F	M	F	M	F	M	F	M	F	M	F
1	2	3	4	5	6	7	8	9	10	11	12	13	14
													R U
All Scheduled Tribes	**154,537**	**76,631**	**77,906**	**48,000**	**45,283**	**20,281**	**17,016**	**17,645**	**21,053**	**1,699**	**1,103**	**3,031**	**1,300**
1 Baiga	324	175	149	110	91	45	33	44	33	2	3	2	...
2 Bhaina	1	...	1	...	...	...	...	...	...	...	...	...	...
3 Bharia-Bhumia or Bhuinhar-Bhumia, including Pando.	31,836	15,498	16,338	9,869	10,132	2,932	2,606	4,640	5,796	407	275	732	358
4 Bhil	54	31	23	20	11	15	6	2	2	...	...	3	3
*5 Gond	64,067	31,942	32,125	19,867	17,657	12,310	10,374	4,901	5,570	302	147	763	351
6 Kawar, Kanwar, Kaur, Cherwa, Rathia, Tanwar or Chattri.	8	8	...	8	...	...	...	...	...	...	...	2	...
7 Khairwar	245	125	120	70	70	36	35	34	35	...	...	...	...
8 Kol	56,702	28,235	28,467	17,621	16,966	4,803	3,892	7,942	9,536	979	678	1,445	536
9 Pradhan, Pathari and Saroti.	835	438	397	270	187	99	61	73	67	2	...	44	20
10 Pardhi, including Baheliia or Bahellia, Chita-Pardhi, Langoli Pardhi, Phans Pardhi, Shikari, Takankar and Takia.	33	19	14	15	12	7	7	...	...	5	...	...	...
11 Parja	3	2	1	1	1	...	...	1	1	...	...	...	...
12 Unclassifiable	429	158	271	149	156	34	2	8	13	2	...	40	32
													U R
All Scheduled Tribes	**452**	**210**	**242**	**148**	**81**	**9**	**11**	**19**	**13**	**8**	**5**	**13**	**13**
1 Baiga	75	32	43	22	14	2	5	...	...	2	...	1	...
2 Bharia-Bhumia or Bhuinhar Bhumia, including Pando.	2	...	2	...	2	...	...	...	...	...	2	...	...
3 Bhunjia	2	2	...	2	...	...	...	...	...	...	...	2	...
*4 Gond	286	129	157	86	56	6	5	19	13	3	...	9	13
5 Halba or Halbi	2	1	1	1	1	...	1	...	...	...	...	...	...
6 Kol	31	12	19	7	3	1	...	...	...	...	...	...	...
7 Majhwar	1	1	...	1	...	...	...	...	...	...	...	...	...
8 Pardhan, Pathari and Saroti.	5	2	3	1	...	...	...	...	...	...	...	...	...
9 Unclassifiable	48	31	17	28	5	..	...	...	...	3	3	1	...

*Population of Gond includs the population of the following sub-tribes also—

Arakh or Arrakh, Agaria, Asur, Badi Maria or Bada Maria, Bhatola, Bhimma, Bhuta, Koilabhuta or Koilabhuti, Bhar Gond Gowari, Hill Maria, Kandra, Kalanga, Khatola, Koitar, Koya, Khirwar or Khirwara, Kucha Maria, Kuchaki-Sonjhari Jhareka, Thatia or Thotya, Wade Maria or Vade Maria.

SCT—I

AND NON-WORKERS BY SEX FOR SCHEDULED TRIBES

DISTRICT

WORKERS										X Non-Workers		Name of Scheduled Tribe
V In Manufacturing other than household industry		VI In Construction		VII In Trade and Commerce		VIII In Transport, Storage and Communications		IX In Other Services				
M	F	M	F	M	F	M	F	M	F	M	F	
15	16	17	18	19	20	21	22	23	24	25	26	1
R A L												
1,021	**602**	**567**	**317**	**98**	**150**	**329**	...	**3,329**	**3,742**	**28,631**	**32,623**	**All Scheduled Tribes**
...	...	1	...	...	...	...	...	16	22	65	58	1
...	...	...	...	...	...	...	...	...	...	...	1	2
140	87	101	47	16	32	96	...	805	931	5,629	6,206	3
...	...	...	...	...	...	...	...	...	...	11	12	4
188	58	216	75	4	34	162	...	1,021	1,048	12,075	14,468	5
...	...	...	...	...	...	1	...	5	...	...	...	6
...	...	...	...	...	...	...	...	...	...	55	50	7
688	451	241	154	76	80	69	...	1,378	1,639	10,614	11,501	8
5	5	1	...	...	...	1	...	45	34	168	210	9
...	...	...	...	2	4	...	...	1	1	4	2	10
...	...	...	...	...	...	...	...	...	...	1	...	11
...	1	7	41	...	...	...	...	58	67	9	115	12
B A N												
30	**12**	**11**	**1**	**12**	**4**	**20**	**1**	**26**	**21**	**62**	**161**	**All Scheduled Tribes**
6	3	2	1	1	1	2	...	6	4	10	29	1
...	...	...	...	...	...	...	...	...	...	...	...	2
...	...	...	...	...	...	...	...	...	...	...	...	3
16	7	1	...	8	3	7	...	17	15	43	101	4
1	...	...	...	...	...	...	...	...	...	...	...	5
4	2	2	...	...	...	...	1	...	...	5	16	6
...	...	...	...	...	...	...	...	1	...	...	...	7
...	...	...	...	1	...	...	...	...	...	1	3	8
3	...	6	...	2	...	11	...	2	2	3	12	9

Bisonborn Maria, Chota Maria, Dandami Maria, Dhuru or Dhurwa, Dhoba, Dhulia, Dorla, Gaiki, Gatta or Gatti, Gaita, Maria, Madia (Maria), Mannewer, Moghya or Mogia or Monghya, Mudia (Muria), Nagarchi, Nagwanshi, Ojha, Raj,

TABLE SCT-II

PART A—AGE AND MARITAL STATUS FOR SCHEDULED CASTES

JABALPUR DISTRICT

Name of Scheduled Caste	Total Population												
	Total			Never married		Married		Widowed		Divorced/separated		Unspecified status	
	P	M	F	M	F	M	F	M	F	M	F	M	F
1	2	3	4	5	6	7	8	9	10	11	12	13	14
All Scheduled Castes	**120,317**	**60,649**	**59,668**	**29,359**	**23,193**	**28,736**	**30,266**	**2,217**	**5,866**	**337**	**343**	...	...
1 Bahna or Bahana	99	38	61	19	18	15	30	4	12	...	1	...	...
2 Balahi or Balai	11	9	2	7	1	2	1	...	...	...	...	...	...
3 Basor, Burud, Bansor or Bansodi	13,503	6,887	6,616	3,677	2,506	2,923	3,489	247	586	40	35	...	...
4 Chamar, Chamari, Mochi, Nona, Rohidas, Ramnami, Satnami, Surjyabanshi or Suriyaramnami	61,304	30,723	30,581	13,850	11,432	15,591	15,869	1,106	3,071	176	209	...	...
5 Dom or Dumar	7,372	3,827	3,545	2,229	1,605	1,457	1,628	125	297	16	15	...	...
6 Ganda or Gandi	2	1	1	1	...	...	...	...	1	...	...	...	...
7 Khatik, Chikwa or Chikvi	2,775	1,463	1,312	852	647	576	545	31	117	1	3	...	...
8 Kori	11,631	5,836	5,795	2,735	2,155	2,850	2,953	224	653	27	34	...	...
9 Mahar or Mahara	14,683	7,464	7,219	3,716	2,806	3,376	3,616	320	765	52	32	...	...
10 Mang, Dankhni-Mang, Mang Mahashi, Mang-Garudi, Madari, Garudi or Radhe-Mang	135	53	82	25	43	26	34	2	4	...	1	...	...
11 Mehtar or Bhangi	5,677	2,910	2,767	1,549	1,237	1,253	1,311	87	209	16	7	...	...
12 Sansi	4	2	2	...	2	2	...	...	...	...	...	...	...
13 Unclassifiable	3,121	1,436	1,685	699	741	660	787	68	151	9	6	...	...

TABLE SCT-II

PART A—AGE AND MARITAL STATUS FOR SCHEDULED CASTES—*Contd.*

JABALPUR DISTRICT

Name of Scheduled Caste	Age 0-14												Age 15-44*Contd.*	
	Total		Never married		Married		Widowed		Divorced/separated		Unspecified status		Total	
	M	F	M	F	M	F	M	F	M	F	M	F	M	F
1	15	16	17	18	19	20	21	22	23	24	25	26	27	28
All Scheduled Castes	**27,310**	**25,529**	**25,489**	**22,,725**	**1,785**	**2,780**	**32**	**14**	**4**	**10**	...	...	**25,295**	**26,121**
1 Bahna or Bahana ...	19	19	19	18	...	1	...	...	...	...	...	...	13	31
2 Balahi or Balai ...	6	1	6	1	...	...	...	...	...	...	...	...	1	1
3 Basor, Burud, Bansor or Bansodi ...	3,237	2,751	3,049	2,461	184	288	2	1	2	1	...	...	2,696	3,033
4 Chamar, Chamari, Mochi, Nona, Rohidas, Ramnami, Satnami, Surjyabanshi or Suriya Ramnami	13,951	13,142	12,645	11,313	1,277	1,809	27	11	2	9	...	...	12,934	13,407
5 Dom or Dumar ...	1,908	1,646	1,862	1,553	44	93	2	...	...	...	...	...	1,506	1,464
6 Ganda or Gandi ...	1	...	1	...	...	...	...	...	...	...	...	...	...	...
7 Khatik, Chikwa or Chikvi ...	717	646	711	629	6	17	...	...	...	...	...	...	571	505
8 Kori ...	2,478	2,365	2,307	2,108	170	257	1	...	...	...	...	...	2,385	2,526
9 Mahar or Mehra	3,221	2,952	3,157	2,765	61	186	...	1	...	...	...	...	3,172	3,171
10 Mang, Daukhni-Mang, Mang Mahashi, Mang-Garudi, Madari, Garudi or Radhe-Mang.	27	54	23	42	4	12	...	...	...	...	...	...	18	22
11 Mehtar or Bhangi ...	1,284	1,249	1,266	1,202	18	46	...	1	...	...	...	...	1,244	1,197
12 Sansi ...	...	2	...	2	...	...	...	...	...	...	...	...	2	...
13 Unclassifiable ...	461	702	443	631	18	71	...	...	...	...	...	...	753	764

TABLE SCT-II

PART A—AGE AND MARITAL STATUS FOR SCHEDULED CASTES—*Contd.*

JABALPUR DISTRICT

Name of Scheduled Caste	Age 15-44—*Concld.*										Age 45 + *Contd.*					
	Never married		Married		Widowed		Divorced/ Separated		Unspecified status		Total		Never married		Married	
	M	F	M	F	M	F	M	F	M	F	M	F	M	F	M	F
1	29	30	31	32	33	34	35	36	37	38	39	40	41	42	43	44
All Scheduled Castes ...	**3,624**	**432**	**20,349**	**23,881**	**1,057**	**1,537**	**265**	**271**	...	...	**7,993**	**7,984**	**212**	**14**	**6,588**	**3,599**
1 Bahna or Bahana ...	...	...	13	28	...	2	...	1	...	...	6	11	...	...	2	1
2 Balahi or Balai ...	1	...	...	1	...	...	...	...	...	...	2	...	...	...	2	...
3 Basor, Burud, Bansor or Bansodi	536	37	2,026	2,813	112	157	22	26	...	...	952	827	91	3	712	388
4 Chamar, Chamari, Mochi, Nona, Rohidas, Ramnami, Satnami, Suriyabanshi or Suriya-Ramnami	1,155	104	11,083	12,251	553	883	113	169	...	...	3,815	4,017	37	6	3,223	1,805
5 Dom or Dumar ...	362	51	1,065	1,330	63	70	16	13	...	...	409	435	3	1	347	265
6 Ganda or Gandi ...	...	...	...	...	...	...	...	...	...	...	...	1	...	...	...	...
7 Khatik, Chikwa or Chikvi ...	136	15	424	463	10	24	1	3	...	...	173	157	3	...	146	64
8 Kori ...	383	46	1,884	2,269	95	165	23	26	...	...	973	901	45	...	796	406
9 Mahar or Mehra ...	531	37	2,456	2,956	143	154	42	24	...	...	1,056	1,093	16	2	853	474
10 Mang Dankhni-Mang, Mang-Mahashi, Mang-Garudi, Madari, Garudi or Radhe-Mang ...	2	...	14	21	2	1	...	...	...	...	8	5	...	...	8	1
11 Mehtar or Bhangi ...	275	33	929	1,106	31	53	9	5	...	...	378	321	5	2	310	162
12 Sansi ...	...	...	2	...	...	...	...	...	...	...	...	...	...	...	...	...
13 Unclassifiable ...	243	109	453	623	48	28	9	4	...	...	221	216	12	...	189	93

TABLE SCT-II

PART A—AGE AND MARITAL STATUS FOR SCHEDULED CASTES—*Concld.*

JABALPUR DISTRICT

Name of Scheduled Caste	Age 45+—*Concld.*						Age not stated											
	Widowed		Divorced/ separated		Unspecified status		Total		Never married		Married		Widowed		Divorced/ separated		Unspecified status	
	M	F	M	F	M	F	M	F	M	F	M	F	M	F	M	F	M	F
1	45	46	47	48	49	50	51	52	53	54	55	56	57	58	59	60	61	62
All Scheduled Castes	**1,125**	**4,309**	**68**	**62**	...	...	**51**	**34**	**34**	**22**	**14**	**6**	**3**	**6**	...	...	...	...
1 Bahna or Bahana	4	10	...	...	...	...	...	...	...	...	...	...	...	...	...	...	...	...
2 Balahi or Balai	...	...	...	...	...	...	...	...	...	...	...	...	...	...	...	...	...	...
3 Basor, Burud, Bansor or Bansodi	133	428	16	8	...	...	2	5	1	5	1	...	...	...	...	...	...	...
4 Chamar, Chamari, Mochi, Nona, Rohidas, Ramnami, Satnami, Suriyabanshi or Suriya-Ramnai	524	2,175	31	31	...	...	23	15	13	9	8	4	2	2	...	...	...	...
5 Dom or Dumar	59	227	...	2	...	...	4	...	2	...	1	...	1	...	...	...	...	...
6 Ganda or Gandi	...	1	...	...	...	...	...	...	...	...	...	...	...	...	...	...	...	...
7 Khatik, Chikwa or Chikvi	24	93	...	...	...	...	2	4	2	3	...	1	...	...	...	...	...	...
8 Kori	128	487	4	8	...	...	...	3	...	1	...	1	...	1	...	...	...	...
9 Mahar or Mehra	177	609	10	8	...	...	15	3	12	2	3	...	...	1	...	...	...	...
10 Mang, Dankhni-Mang, Mang-Mahashi, Mang-Garudi, Madari, Garudi or Radhe-Mang	...	3	...	1	...	...	...	1	...	1	...	...	...	...	...	...	...	...
11 Mehtar or Bhangi	56	155	7	2	...	...	4	...	3	...	1	...	...	...	...	...	...	...
12 Sansi	...	...	...	...	...	...	...	...	...	...	...	...	...	...	...	...	...	...
13 Unclassifiable	20	121	...	2	...	...	1	3	1	1	...	...	...	2	...	...	...	...

TABLE SCT-II

PART B—AGE AND MARITAL STATUS FOR SCHEDULED TRIBES

JABALPUR DISTRICT

Name of Scheduled Tribe	Total Population														
	Total			Never married		Married		Widowed		Divorced/ separated		Unspecified status		Total	
	Persons	Males	Females	M	F	M	F	M	F	M	F	M	F	M	F
1	2	3	4	5	6	7	8	9	10	11	12	13	14	15	16
1 All Scheduled Tribes	**154,989**	**76,841**	**78,148**	**34,754**	**34,407**	**37,934**	**35,514**	**3,559**	**7,214**	**594**	**1,013**	...	...	**32,450**	**35,987**
2 Baiga	399	207	192	96	74	100	98	9	12	2	8	...	...	75	77
3 Bhaina	1	...	1	...	...	...	1	...	...	...	...	...	...	...	...
4 Bharia-Bhumia or Bhuinhar Bhumia including Pando ...	31,838	15,498	16,340	6,722	7,018	8,103	7,788	549	1,439	124	95	...	...	6,529	7,552
5 Bhil ...	54	31	23	15	11	14	8	2	...	...	4	...	...	10	9
6 Bhunjia	2	2	...	...	...	1	...	1	...	...	...	...	...	...	...
7 Gond* ...	64,353	32,071	32,282	15,070	14,589	14,879	13,909	1,805	3,222	317	562	...	...	13,700	14,776
8 Halba or Halbi ...	2	1	1	...	...	1	1	...	...	...	...	...	...	...	...
9 Kawar, Kanwar Kaur ... Cherwa, Rathia, Tanwar or Chattri	8	8	...	...	...	8	...	...	...	...	...	...	...	...	...
10 Khairwar	245	125	120	66	80	58	38	1	2	...	...	...	...	60	68
11 Kol	56,733	28,247	28,486	12,492	12,391	14,455	13,281	1,156	2,472	144	342	...	...	11,849	13,270
12 Majhwar	1	1	...	1	...	...	...	...	...	...	...	...	...	1	...
13 Pardhan, Pathari and ... Saroti	840	440	400	232	170	175	187	26	42	7	1	...	...	183	153
14 Pardhi inculding Bahelia or Bahellia, Chitapardhi, Langoli Pardhi, Phans Pardhi, Shikari, Takankar and Takia	33	19	14	8	3	10	10	1	1	...	...	...	...	6	4
15 Parja	3	2	1	1	...	1	1	...	...	...	...	...	...	1	...
16 Unclassfiable	477	189	288	51	71	129	192	9	24	...	1	...	...	36	78

* Please see page 164.

TABLE SCT-II

PART B—AGE AND MARITAL STAAUS FOR SCHEDULED TRIBES—*Contd.*

JABALPUR DISTRICT

Name of Scheduled Tribes	Ages 0-14										Ages 15-44					
	Never married		Married		Widowed		Divorced/ separated		Unclassified status		Total		Never married		Married	
	M	F	M	F	M	F	M	F	M	F	M	F	M	F	M	F
1	17	18	19	20	21	22	23	24	25	26	27	28	29	30	31	32
1 All Scheduled Tribes ...	**30,,792**	**32,217**	**1,641**	**3,711**	**12**	**26**	**5**	**33**	**...**	**...**	**31,894**	**29,246**	**3,555**	**1,960**	**26,094**	**25,137**
2 Baiga	74	66	1	10	...	1	...	...	...	...	100	97	22	8	75	79
3 Bhaina	...	...	...	...	...	...	...	...	...	...	...	1	...	...	...	1
4 Bharia—Bhumia or Bhuinhar-Bhumia inculding Pando	6,108	6,710	418	822	3	20	...	...	...	...	6,415	6,388	553	295	5,560	5,788
5 Bhil	10	8	...	1	...	...	...	...	...	...	17	10	3	3	13	7
6 Bhunjia	...	...	...	...	...	...	...	...	...	...	1	...	...	...	1	...
7 Gond*	13,053	13,537	635	1,237	7	2	5	...	...	...	13,234	12,040	1,777	889	10,168	10,056
8 Halba or Halbi ...	...	...	...	...	...	...	...	...	...	...	...	1	...	...	...	1
9 Kawar, Kanwar, Kaur, Cherwa Rathia, Tanwar or Chattri	...	...	...	...	...	...	...	...		...	...	...	...	...	...	...
10 Khairwar	60	68	...	...	...	...	...	...	...	...	55	47	6	12	49	35
11 Kol	11,272	11,616	575	1,618	2	3	...	33	...	...	11,761	10,289	1,122	721	10,019	8,846
12 Majhwar	1	...	...	...	...	...	...	...	...	...	...	...	...	...	...	...
13 Pardhan, Pathari and Saroti	177	139	6	14	...	...	...	...	...	...	191	183	50	31	119	113
14 Pardhi including Bahelia or Bahellia, Chita Pardhi Langeli Pardhi, Phans Pardhi, Shikari, Takankar and Takia ...	5	3	1	1	...	...	...	...	...	...	10	7	3	...	6	7
15 Parja	1	...	...	...	...	...	...	...	...	...	1	1	...	...	1	1
16 Unclassifiable ...	31	70	5	8	...	...	...	...	...	...	109	182	19	1	83	173

* Please see page 164.

TABLE SCT-II

PART B—AGE AND MARITAL STATUS FOR SCHEDULED TRIBES—*Contd.*

JABALPUR DISTRICT

Name of Schedule Tribes	Ages 15-44										Ages 45 +					
	Widowed		Divorced separated		Unclassified status		Total		Never married		Married		Widowed		Divorced/ separated	
	M	F	M	F	M	F	M	F	M	F	M	F	M	F	M	F
1	33	34	35	36	37	38	39	40	41	42	43	44	45	46	47	48
1 All Scheduled Tribes	**1,827**	**1,488**	**418**	**661**	...	...	**12,422**	**12,871**	**355**	**201**	**10,184**	**6,652**	**1,715**	**5,699**	**168**	**319**
2 Baiga ...	3	3	...	7	...	...	32	18	...	...	24	9	6	8	2	1
3 Bhaina ...	...	...	...	...	...	...	—	...	...	...	...	...	...	...	...	...
4 Bharia-Bhumia or Bhuinhar-Bhumia including Pando	244	269	58	36	...	...	2,539	2,389	52	10	2,120	1,170	301	1,150	66	59
5 Bhil ...	1	...	...	...	...	...	4	4	2	...	1	...	1	...	...	4
6 Bhunjia	...	...	...	...	...	...	1	...	...	...	...	...	1	...	...	...
7 Gond*	1,027	762	262	333	...	...	5,112	5,446	225	147	4,072	2,612	767	2,458	48	229
8 Halba or Halbi	...	...	...	...	...	...	1	...	...	...	1	...	...	...	...	...
9 Kawar, Kanwar, Kaur, Cherwa Rathia, Tanwar or Chattri	...	...	...	...	...	...	8	...	...	...	8	...	...	...	...	...
10 Khairwar ...	...	...	...	...	...	...	10	5	...	...	9	3	1	2	...	...
11 Kol ...	526	439	94	283	...	...	4,604	4,914	71	44	3,856	2,815	628	2,029	49	26
12 Majhwar ...	...	...	...	...	...	...	...	...	...	...	...	...	...	...	...	...
13 Pardhan, Pathari and Saroti	18	8	4	1	...	...	64	64	4	...	49	30	8	34	3	...
14 Pardhi including Bahelia or Bahellia, Chita-Pardhi Langoli Pardhi, Phans Pardhi, Shikari, Takankar and Takia	1	...	...	...	...	...	3	3	...	...	3	2	...	1	...	...
15 Parja	...	...	...	...	...	...	...	...	...	...	...	...	...	...	...	...
16 Unclassifiable	7	7	...	1	...	...	44	28	1	...	41	11	2	17	...	...

* Please see page 164.

TABLE SCT-II

PART B—AGE AND MARITAL STATUS FOR SCHEDULED TRIBES—*Concld.*

JABALPUR DISTRICT

Name of Scheduled Tribe	Ages 45 +		Age not stated											
	Unclassified status		Total		Never Married		Married		Widowed		Divorced/Separated		Unclassified status	
	M	F	M	F	M	F	M	F	M	F	M	F	M	F
1	49	50	51	52	53	51	55	56	57	58	59	60	61	62
1 All Scheduled Tribes	...	...	**75**	**44**	**52**	**29**	**15**	**14**	**5**	**1**	**3**	...	...	...
2 Baiga	...	...	...	...	...	...	...	...	...	...	...	...	...	...
3 Bhaina	...	...	...	...	...	...	...	...	...	...	...	...	...	...
4 Bharia-Bhumia or Bhuinhar-Bhumia including Pando ...	...	...	15	11	9	3	5	8	1	...	...	...	...	...
5 Bhil	...	...	...	...	...	...	...	...	...	...	...	...	...	...
6 Bhunjia	...	...	...	...	...	...	...	...	...	...	...	...	..	...
7 Gond*	...	...	25	20	15	16	4	4	4	...	2	...	...	...
8 Halba or Halbi	...	...	...	...	...	...	...	...	...	...	...	...	...	...
9 Kawar, Kanwar, Kaur, Cherwa, Rathia, Tanwar or Chattri														
10 Khairwar	...	...	...	...	...	...	...	...	...	...	...	...	...	...
11 Kol	...	...	33	13	27	10	5	2	...	1	1	...	...	...
12 Majhwar	...	...	...	...	...	...	...	...	...	...	...	...	...	...
13 Pardhan, Pathari and Saroti	...	...	2	...	1	...	1	...	...	...	...	...	..	...
14 Pardhi including Bahelia or Bahellia, Chita Pardhi, Langoli-Pardhi, Phans-Pardhi, Shikari, Takankar and Takia	...	...	...	...	...	...	...	...	...	...	...	...	...	...
15 Parja	...	...	...	...	...	...	...	...	...	...	...	...	...	...
16 Unclassifiable	...	...	...	...	...	...	...	...	...	...	...	...	...	...

*Please see page 164

TABLE SCT-III

PART A (i)—EDUCATION *IN URBAN AREAS ONLY* FOR SCHEDULED CASTES

JABALPUR DISTRICT

Name of Scheduled Caste	Total		Illiterate		Literate (without educational level)		EDUCATIONAL LEVELS: Primary or Junior Basic		Matriculation or Higher Secondary		Technical diploma not equal to degree		Non-Technical diploma not equal to degree		University degree or post-graduate degree other than technical degree		Technical degree or diploma equal to degree or post graduate degree	
	M	F	M	F	M	F	M	F	M	F	M	F	M	F	M	F	M	F
1	2	3	4	5	6	7	8	9	10	11	12	13	14	15	16	17	18	19
All Scheduled Castes ...	**22,358**	**20,683**	**14,542**	**19,078**	**5,889**	**1,348**	**1,681**	**248**	**221**	**8**	**8**	...	**2**	...	**13**	**1**	**2**	...
1 Bahna or Bahana ...	16	6	11	6	5	...	...	...	...	...	...	...	...	...	...	...	...	...
2 Balahi or Balai ...	9	2	7	1	1	1	1	...	...	...	...	..	..	...	...	...	...	...
3 Basor, Burud, Bansor or Bansodi ...	2,692	2,575	1,881	2,439	667	126	124	10	20	...	...	...	...	...	...	...	...	...
4 Chamar, Chamari, Mochi, Nona, Rohidas, Ramnami, Satnami, Surjyabanshi or Surjyaramnami ...	8,902	8,208	6,508	7,871	1,824	293	522	44	47	...	...	...	...	...	1	...	...	...
5 Dom or Dumar	2,924	2,695	1,739	2,482	919	181	229	31	32	1	1	...	...	...	2	...	2	...
6 Ganda or Gandi	1	1	...	1	1	...	...	...	..	...	...	...	...	...	...	...	...	...
7 Khatik, Chikwa or Chikvi	1,283	1,126	600	886	489	202	172	37	16	1	1	...	...	...	5	...	...	...
8 Kori ...	2,554	2,317	1,396	1,962	835	286	280	69	42	...	...	...	...	...	1	...	...	...
9 Mahar or Mehra ...	755	694	447	624	196	47	91	17	16	5	3	...	...	...	2	1	...	...
10 Mang, Dankhni, Mang, Mang-Mahashi, Mang Garudi, Madari, Garudi or Radhe-Mang ...	9	22	8	21	1	1	...	...	...	...	...	...	...	...	...	...	...	...
11 Mehtar or Bhangi ...	2,222	2,113	1,329	1,950	680	142	195	21	18	...	...	...	...	...	...	...	...	...
12 Sansi ...	2	2	1	2	1	...	...	...	...	...	...	...	...	...	...	...	...	...
13 Unclassifiable	989	922	615	833	270	69	67	19	30	1	3	...	2	...	2	...	...	...

TABLE SCT-III

PART A (ii)—EDUCATION *IN URBAN AREAS ONLY* **FOR SCHEDULED TRIBES**—*Concld*

JABALPUR DISTRICT

Name of Scheduled Tribe	Total		Illiterate		Literate (without educational level)		EDUCATIONAL LEVELS: Primary or Junior Basic		Matriculation or Higher Secondary		Technical diploma not equal to degree		Non-Technical diploma not equal to degree		University degree or post-graduate degree other than technical degree		Technical degree or diploma equal to degree or post graduate degree	
	M	F	M	F	M	F	M	F	M	F	M	F	M	F	M	F	M	F
1	2	3	4	5	6	7	8	9	10	11	12	13	14	15	16	17	18	19
All Scheduled Tribes: ...	**210**	**242**	**135**	**214**	**51**	**19**	**21**	**9**	**2**	...	...	...	...	...	**1**	..	...	...
1 Baiga ...	32	43	23	40	6	2	3	1	...	...	...	...	...	...	...	...	...	...
2 Bharia-Bhumia or Bhuinhar-Bhumia including Pando	...	2	...	2	...	...	...	...	...	...	...	...	...	...	...	...	...	...
3 Bhunjia ...	2	...	1	...	1	...	...	...	...	...	...	...	...	...	...	...	...	...
4 Gond* ...	129	157	76	134	35	15	16	8	2	...	...	...	...	...	..	...	...	...
5 Halba or Halbi	1	1	...	...	...	1	...	...	...	...	...	...	...	...	1	...	...	...
6 Kol ...	12	19	10	13	2	1	...	...	...	...	...	...	...	...	..	...	...	...
7 Majhwar ...	1	...	...	...	1	...	...	...	...	...	...	...	...	...	...	...	...	...
8 Pardhan, Pathari and Saroti ...	2	3	1	3	1	...	...	...	...	...	...	...	...	...	...	...	...	...
9 Unclassifiable	31	17	24	17	5	...	2	...	...	...	...	...	...	...	...	...	...	...

* Please see page 164

TABLE SCT-III

PART B (i)—EDUCATION *IN RURAL AREAS ONLY* FOR SCHEDULED CASTES

JABALPUR DISTRICT

Name of Scheduled Caste	Total		Illiterate		Literate (without educational level)		Educational levels: Primary or Junior Basic		Matriculation and above	
	M	F	M	F	M	F	M	F	M	F
1	2	3	4	5	6	7	8	9	10	11
All Scheduled Castes: ...	**38,291**	**38,985**	**32,647**	**38,505**	**4,672**	**391**	**960**	**86**	**12**	**3**
1 Babna or Babana ...	22	55	16	52	6	3	...	...	...	...
2 Basor, Burud, Bansor or Bansodi ...	4,195	4,041	3,613	4,006	506	28	75	7	1	...
3 Chamar, Chamari, Mochi, Nona, Rohidas, Ramnami, Satnami, Surjyabanshi or Surjyaramnami.	21,821	22,373	19,679	22,279	1,840	76	301	18	1	...
4 Dom or Dumar ...	903	850	737	833	136	14	30	3	...	...
5 Khatik, Chikwa or Chikvi ...	180	186	117	176	45	9	18	1	...	...
6 Kori ...	3,282	3,478	2,371	3,314	698	126	212	35	1	3
7 Mahar or Mehra ...	6,709	6,525	5,190	6,413	1,237	96	274	16	8	...
8 Mang, Dankhni-Mang, Mang Mahashi, Mang-Garudi, Madari, Garudi or Radhe Mang.	44	60	40	60	2	...	2	...	...	...
9 Mehtar or Bhangi ...	688	654	555	631	116	21	17	2	...	...
10 Unclassifiable ...	447	763	329	741	86	18	31	4	1	...

TABLE SCT-III

PART B (ii) EDUCATION *IN RURAL AREAS ONLY* FOR SCHEDULED TRIBES

JABALPUR DISTRICT

Name of Scheduled Tribe	Total		Illiterate		Literate (without educational level)		Educational levels: Primary or Junior Basic		Matriculation and above	
	M	F	M	F	M	F	M	F	M	F
1	2	3	4	5	6	7	8	9	10	11
All Scheduled Tribes ...	**78,631**	**77,906**	**67,789**	**77,304**	**7,450**	**509**	**1,361**	**91**	**31**	**2**
1 Baiga ...	175	149	169	149	6	...	...	...	...	...
2 Bhaina ...	...	1	...	1	...	...	...	...	...	...
3 Bharia-Bhumia or Bhuinhar-Bhumia... including Pando.	15,498	16,328	14,212	16,275	1,044	48	142	15	...	...
4 Bhil ...	31	23	25	23	6	...	...	...	...	...
5 Gond* ...	31,942	32,125	26,683	31,720	4,363	344	868	59	28	2
6 Kawar, Kanwar, Kaur Cherwa, Rathia, Tanwar or Chattri.	8	...	6	...	2	...	...	...	...	...
7 Kharwar ...	125	120	125	118	...	...	...	2	...	...
8 Kol ...	28,235	28,467	25,972	28,349	1,929	104	332	14	2	...
9 Pardhan, Pathari and Saroti ...	438	397	348	389	75	7	15	1	...	...
10 Pardhi including Bahellia or Bahelia, Chita Pardhi, Langoli Pardhi, Phans-Pardhi, Shikari, Takankar and Takia.	19	14	18	14	1	...	...	...	...	...
11 Parja ...	2	1	1	1	1	...	...	...	...	...
12 Unclassifiable ...	158	271	130	265	23	6	4	...	1	...

* Please see Page 164

TABLE SCT-IV

PART A—RELIGION FOR SCHEDULED CASTES

JABALPUR DISTRICT

All the Scheduled Caste persons profess Hindu religion.

TABLE SCT-IV

PART B—RELIGION FOR SCHEDULED TRIBES

JABALPUR DISTRICT

All the Scheduled Tribe persons profess Hindu religion.

TABLE SCT-V

SAMPLE HOUSEHOLDS ENGAGED IN CULTIVATION CLASSIFIED BY INTEREST IN LAND & SIZE OF LAND CULTIVATED *IN RURAL AREAS ONLY* FOR SCHEDULED CASTES AND SCHEDULED TRIBES

(Based on 20 % sample)

JABALPUR DISTRICT

Interest in land cultivated		No. of cultivating households	HOUSEHOLDS ENGAGED IN CULTIVATION BY SIZE OF LAND IN ACRES										
			Less than 1	1.0-2.4	2.5-4.9	5.0-7-4	7.5-9.9	10.0-12.4	12.5-14.9	15.0-29.9	30.0-49.9	50 +	Unspecified
1		2	3	4	5	6	7	8	9	10	11	12	13
	Part A Scheduled Castes												
	Total	**2,065**	**253**	**664**	**534**	**293**	**113**	**84**	**42**	**66**	**12**	**3**	**1**
1	Owned or held from Government	1,731	236	590	430	228	86	66	29	51	11	3	1
2	Held from private persons or institutions for payment in money, kind or share	93	12	31	35	11	3	1	...	...	...	...	...
3	Partly held from Govt. and partly held from private persons for payment in money, kind or share	241	5	43	69	54	24	17	13	15	1	...	...
	Part B Scheduled Tribes												
	Total	**4,491**	**530**	**1,248**	**1,050**	**666**	**316**	**231**	**110**	**263**	**52**	**24**	**1**
1	Owned or held from Government	3,714	476	1,082	828	540	233	184	83	216	47	24	1
2	Held from private persons or institutions for payment in money, kind or share.	192	37	82	39	14	9	8	1	2	...	...	...
3	Partly held from Government and partly held from private persons for payment in money, kind or share	585	17	84	183	112	74	39	26	45	5	...	...

TABLE SC–I

PERSONS NOT AT WORK CLASSIFIED BY SEX, TYPE OF ACTIVITY AND EDUCATIONAL LEVELS FOR SCHEDULED CASTES

Educational level	Total non-working population			Full time students		Persons seeking employment for the first time		Persons employed before but now out of employment and seeking work		Others	
	P	M	F	M	F	M	F	M	F	M	F
1	2	3	4	5	6	7	8	9	10	11	12
JABALPUR DISTRICT											
Total											
Total ...	**60,977**	**26,483**	**34,494**	**5,137**	**1,017**	**143**	**1**	**86**	**8**	**21,117**	**33,468**
Illiterate ..	**53,195**	**20,593**	**32,602**	**113**	**49**	**41**	**1**	**36**	**6**	**20,403**	**32,546**
Literate (without educational level) ...	**6,337**	**4,727**	**1,610**	**4,030**	**849**	**65**	**...**	**38**	**2**	**594**	**759**
Primary or Junior Basic ...	**1,350**	**1,076**	**274**	**980**	**114**	**32**	**...**	**9**	**...**	**115**	**160**
Matriculation or Higher Secondary	**91**	**83**	**8**	**70**	**5**	**5**	**...**	**3**	**...**	**5**	**3**
Above Matriculation or Higher Secondary	**4**	**4**	**...**	**4**	**...**	**...**	**...**	**...**	**...**	**...**	**...**
Rural											
Total ...	**34,359**	**15,823**	**18,536**	**2,221**	**188**	**8**	**...**	**8**	**...**	**13,586**	**18,348**
Illiterate ...	31,528	13,374	18,154	...	...	1	...	3	...	13,370	18,154
Literate (without educational level) ...	2,419	2,082	337	1,897	159	3	...	4	...	178	178
Primary or Junior Basic ...	108	363	45	320	29	4	...	1	...	38	16
Matriculation or Higher Secondary	4	4	...	4	...	...	...	...	...	...	...
Above Matriculation or Higer Secondary ...	...	...	...	...	...	...	...	...	...	...	...
Urban											
Total ...	**26,618**	**10,660**	**15,958**	**2,916**	**829**	**135**	**1**	**78**	**8**	**7,531**	**15,120**
Illiterate ...	21,667	7,219	14,448	113	49	40	1	33	6	7,033	14,392
Literate (without educational level)	3,918	2,645	1,273	2,133	690	62	...	34	2	416	581
Primary or Junior Basic ...	942	713	229	690	85	28	...	8	...	77	144
Matriculation or Higher secondary	87	79	8	66	5	5	...	3	...	5	3
Above Matriculation or Higher Secondary ...	4	4	...	4	...	...	...	...	...	...	...
1 Murwara Tahsil—(Rural)											
Total ...	9,228	4,424	4,804	586	35	4	...	5	...	3,829	4,769
Illiterate ...	8,561	3,794	4,767	...	...	1	...	2	...	3,791	4,767
Literate (without Educational Level)	615	583	32	551	30	2	...	2	...	28	2
Primary or Junior Basic ...	52	47	5	35	5	1	...	1	...	10	...
Matriculation or Higher Secondary	...	...	...	...	...	...	...	...	...	...	...
Above Matriculation or Higher Secondary.	...	...	...	...	...	...	...	...	...	...	...
2 Sihora Tahsil—(Rural)											
Total ...	9,612	4,601	5,011	689	69	...	...	...	...	3,912	4,942
Illiterate ...	8,679	3,857	4,822	...	...	...	...	...	...	3,857	4,822
Literate (Without Educational Level)	699	538	161	495	48	...	...	...	...	43	113
Primary or Junior Basic ...	234	206	28	194	21	...	...	...	...	12	7
Matriculation or Higher Secondary	...	...	...	...	...	...	...	...	...	...	...
Above Matriculation or Higher Secondary ...	...	...	...	...	...	...	...	...	...	...	...
3 Patan Tahsil—(Rural)											
Total ...	8,760	3,842	4,918	438	30	...	...	...	...	3,404	4,888
Illiterate ...	8,179	3,335	4,844	...	...	...	...	...	...	3,335	4,844
Literate (Without Educational Level)	519	450	69	395	28	...	...	...	...	55	41
Primary or Junior Basic ...	62	57	5	43	2	...	...	...	...	14	3
Matriculation or Higher Secondary	...	...	...	...	...	...	...	...	...	...	...
Above Matriculation or Higher Secondary.	...	...	...	...	...	...	...	...	...	...	...
4 Jabalpur Tahsil—(Rural)											
Total ...	6,759	2,956	3,803	508	54	4	...	3	...	2,411	3,749
Illiterate ...	6,109	2,388	3,721	...	...	...	...	1	...	2,387	3,721
Literate (Without Educational Level)	590	511	75	456	53	1	...	2	...	52	22
Primary or Junior Basic ...	60	53	7	48	1	3	...	...	...	2	6
Matriculation or Higher Secondary	4	4	...	4	...	...	...	...	...	...	...
Above Matriculation or Higher Secondary.	...	...	...	...	...	...	...	...	...	...	...

TABLE ST—I

MOTHER TONGUE AND BILINGUALISM FOR SCHEDULED TRIBES

JABALPUR DISTRICT

Name of Scheduled Tribe		Total Speakers		Total persons returned as speaking a language subsidiary to that shown horizontally		Subsidiary languages
		Males	Females	Males	Females	
1		2	3	4	5	6
All Scheduled Tribes	...	**76,841**	**78,148**	**135**	**8**	**Chhattisgarhi (M-1), English (M-99), Gondi (M-30, F-8), Oriya (M-1), Parsi-Gondi (M 1), Tamil (M-3)**
MOTHER TONGUE: 1 CHHATTISGARHI						
Total	...	2	2	...	...	
1 Unclassified	...	2	2	...	...	
MOTHER TONGUE: 2 GUJARATI						
Total	...	5	...	...	...	
1 Pardhi including Bahelia or Bahellia, Chita Pardhi, Langoli Pardhi, Phans-Pardhi, Shikari, Takankar and Takia		5	...	...	...	
MOTHE TONGUE: 3 HINDI						
Total	...	76,829	78,138	135	8	Chhattisgarhi (M-1), English (M-99), Gondi (M-30, F-8), Oriya (M-1), Parsi-Gondi (M-1), Tamil (M-3)
1 Baiga	...	207	192	...	...	
2 Bhaina	...	...	1	...	...	
3 Bharia-Bhumia or Bhuinhar-Bhumia including Pando		15,498	16,340	1	...	English (M-1)
4 Bhil	...	31	23	...	...	
5 Bhunjia	...	2	...	...	...	
6 Gond*	...	32,066	32,271	125	8	Chhattisgarhi (M-1), English (M-89), Gondi (M-30, F-8), Oriya (M-1), Parsi-Gondi (M-1), Tamil (M-3)
7 Halba or Halbi	...	1	1	1	...	English (M-1)
8 Kawar, Kanwar, Kaur, Cherwa, Rathia, Tanwar or Chattri		8	...	...	...	
9 Khairwar	...	125	120	...	...	
10 Kol	...	28,247	28,486	6	...	English (M-6)
11 Majhwar	...	1	...	...	...	
12 Pardhan, Pathari and Saroti	...	440	400	1	...	English (M-1)
13 Pardhi including Bahelia, or Bahallia, Chita Pardhi, Langoli Pardhi, Phans-Pardhi, Shikari, Takankar and Takia		14	14	...	...	
14 Parja	...	2	1	...	...	
15 Unclassified	...	187	286	1	...	English (M-1)
MOTHER TONGUE: 4 MARATHI						
Total	...	5	7	...	...	
1 Gond*	...	5	7	...	...	
MOTHER TONGUE: 5 URDU						
Total	...	...	1	...	...	
1 Gond*	...	...	1	...	...	
1. Murwara Tahsil (Rural)						
All Scheduled Tribes.	...	**36,346**	**37,071**	**76**	...	Chhattisgarhi (M-1), English (M-9), Gondi (M-2), Oriya (M-1), Tamil (M-3)
MOTHER TONGUE GUJRATI:						
Total	...	5	...	...	...	
Pardhi including Bahelia or Bhahellia Chita Pardhi, Langoli Pardhi. Phans-... Pardhi, Shikari, Takankar and Takia		5	...	...	...	

* Please see page 164

TABLE ST—I

MOTHER TONGUE AND BILINGUALISM FOR SCHEDULED TRIBES—*Concld.*

JABALPUR DISTRICT

Name of Scheduled Tribe	Total Speakers		Total persons returned as speaking a language subsidiary to that shown horizontally		Subsidiary languages
	Males	Females	Males	Females	
1	2	3	4	5	6
MOTHER TONGUE : HINDI					
Total ...	36,341	37,071	76	...	
1 Baiga ...	3	5	...	...	
2 Bharia-Bhumia or Bhuinhar-Bhumia including Pando ...	10,294	10,838	1	...	English (M-1).
3 Gond * ...	11,311	11,451	72	...	Chhattisgarhi (M-1), English (M-65), Gondi (M-2), Oriya (M-1), Tamil (M-3)
4 Khairwar ...	125	120	...	...	
5 Kol ...	14,578	14,632	2	...	English (M-2)
6 Pardhan, Pathari and Saroti ...	16	11	1	...	English (M-1)
7 Pardhi including Bahelia or Bahellia, Chita Pardhi, Langoli Pardhi, Phans Pardhi, Shikari, Takankar and Takia	14	14	...	...	
2. Sihora Tahsil (Rural)					
All Scheduled Tribes ...	**28,851**	**29,310**	**12**	...	English (M-11), Parsi Gondi (M-1)
MOTHER TONGUE : HINDI					
Total ...	28,851	29,310	12	...	
1 Baiga ...	171	144	...	...	
2 Bharia-Bhumia or Bhuinhar-Bhumia including Pando	4,877	5,128	...	...	
3 Bhil ...	30	23	...	...	
4 Gond * ...	10,794	10,782	8	...	English (M-7), Parsi Gondi (M-1)
5 Kol ...	12,496	12,661	3	...	English (M-3)
6 Pardhan, Pathari and Saroti ...	333	303	...	...	
7 Parja ...	2	1	...	...	
8 Unclassifiable ...	148	268	1	...	English (M-1)
3. Patan Tahsil (Rural)					
All Scheduled Tribes ...	**11,434**	**11,525**	**41**	**8**	English (M. 13) Gondi (M. 28 F. 8.)
MOTHER TONGUE : HINDI					
Total ...	11,433	11,525	41	8	
1 Baiga	1	...	...	...	
2 Bharia- Bhumia or Bhuinhar- Bhumia including Pando	327	372	...	...	
3 Bhil ...	1	...	...	...	
4 Gond* ...	9,836	9,893	40	8	English (M. 12) Gondi (M.28 F. 8
5 Kawar, Kanwar, Kaur, Cherwa, Rathia Tanwar or Chattri	8	...	...	...	
6 Kol	1,161	1,174	1	...	English (M. 1)
7 Pardhan, Pathari and Saroti	89	83	...	...	
8 Unclassifiable	10	3	...	...	
MOTHER TONGUE : MARATHI					
Total ...	1	...	...	...	
1 Gond* ...	1	...	...	...	

* Please see page 164

TABLE ST—II

PERSONS NOT AT WORK CLASSIFIED BY SEX AND TYPE OF ACTIVITY FOR SCHEDULED TRIBES

Name of Scheduled Tribe	Total non-working population			Full time Students		Persons seeking employment for the first time		Unemployed but seeking work		Others	
	P	M	F	M	F	M	F	M	F	M	F
1	2	3	4	5	6	7	8	9	10	11	12
JABALPUR DISTRICT											
All Scheduled Tribes	**61,477**	**28,693**	**32,784**	**3,709**	**401**	**8**	**5**	**6**	**3**	**24,970**	**32,375**
1 Baiga	162	75	87	7	1	1	...	2	...	65	86
2 Bhaina	1	...	1	...	...	...	...	...	...	...	1
3 Bharia- Bhumia or Bhuinhar-Bhumia including Pando	11,835	5,629	6,206	498	31	3	1	...	...	5,128	6,174
4 Bhil	23	11	12	1	...	...	...	...	...	10	12
5 Gond*	26,687	12,118	14,569	2,125	288	3	1	2	3	9,988	14,277
6 Khairwar	105	55	50	...	...	...	...	...	...	55	50
7 Kol	22,136	10,619	11,517	1,050	77	1	3	2	...	9,566	11,437
8 Pardhan, Pathari and Saroti	382	169	213	27	4	...	...	...	...	142	209
9 Pardhi including Bahelia or Bahellia, Chita Pardhi, Langoli-Pardhi, Phans Pardhi, Shikari, Takankar and Takia	6	4	2	1	...	...	...	...	...	3	2
10 Parja	1	1	...	...	...	...	...	...	...	1	...
11 Unclassifiable	139	12	127	...	...	...	...	...	...	12	127
1 Murwara Tahsil (Rural)											
All Scheduled Tribes	**27,398**	**13,072**	**14,326**	**1,711**	**168**	**5**	**1**	**2**	...	**11,354**	**14,157**
1 Baiga	2	1	1	...	...	...	...	...	...	1	1
2 Bharia-Bhumia or Bhuinhar-Bhumia including Pando	7,602	3,620	3,982	312	16	3	1	...	...	3,305	3,965
3 Gond *	8,817	4,217	4,600	862	114	1	...	...	...	3,354	4,486
4 Khairwar	105	55	50	...	...	...	...	...	...	55	50
5 Kol	10,849	5,167	5,682	533	38	1	...	2	...	4,631	5,644
6 Pardhan, Pathari and Saroti	17	8	9	3	...	...	...	...	...	5	9
7 Pardhi including Bahelia or Bahellia, Chita Pardhi, Langoli Pardhi Phans-Pardhi Shikari, Takankar and Takia	6	4	2	1	...	...	...	...	...	3	2
2 Sihora Tahsil (Rural)											
All Scheduled Tribes	**23,958**	**11,094**	**12,864**	**1,377**	**173**	...	...	...	...	**9,717**	**12,691**
1 Baiga	121	64	57	5	...	...	...	...	...	59	57
2 Bhaina	1	...	1	...	...	...	...	...	...	...	1
3 Bharia-Bhumia or Bhuinhar-Bhumia including Pando	3,852	1,825	2,027	165	13	...	...	...	...	1,660	2,014
4 Bhil	22	10	12	1	...	...	...	...	...	9	12
5 Gond *	9,210	4,034	5,176	728	122	...	...	...	...	3,306	5,054
6 Kol	10,337	5,027	5,310	458	34	...	...	...	...	4,569	5,276
7 Pardhan, Pathari and Saroti	290	124	166	20	4	...	...	...	...	104	162
8 Parja	1	1	...	...	...	...	...	...	...	1	...
9 Unclassifiable	124	9	115	...	...	...	...	...	...	9	115
3 Patan Tahsil (Rural)											
All Scheduled Tribs	**9,898**	**4,465**	**5,433**	**597**	**45**	...	**4**	**2**	**3**	**3,866**	**5,381**
1 Bharia-Bhumia or Bhuinhar-Bhumia including Pando	381	184	197	21	2	...	...	...	...	163	195
2 Bhil	1	1	...	...	...	...	...	...	...	1	...
3 Gond *	8,516	3,824	4,692	515	39	...	1	2	3	3,307	4,649
4 Kol	929	420	509	57	4	...	3	...	...	363	502
5 Pardhan, Pathari and Saroti	71	36	35	4	...	...	...	...	...	32	35

* Please see page 164

VILLAGE AND TOWN DIRECTORY

CONTENTS

		Pages
1	Murwara Tahsil ...	
	Alphabetical List of Villages	189-196
	District, Town and Village Directory	197-219
2	Sihora Tahsil ...	
	Alphabetical List of Villages	221-229
	Town and Village Directory	230-259
3	Patan Tahsil ...	
	Alphabetical List of Villages	261-266
	Town and Village Directory	267-285
4	Jabalpur Tahsil ...	
	Alphabetical List of Villages	286-294
	Town and Village Directory	295-327

KEY TO NOTATIONS

P	*for*	Primary School
M	*for*	Middle School
H	*for*	High School
C	*for*	Higher Institutes including Colleges
T	*for*	Technical Institution
D	*for*	Dispensary
Rhc	*for*	Rural Health Centres
Hos	*for*	Hospital
MP (A)	*for*	Medical Practitioners (Allopathic)
MP (H)	*for*	Medical Practitioners (Homoeopathic)
MP (O)	*for*	Medical Practitioners (Others)
Mcw	*for*	Maternity and Child Welfare Centre
Po	*for*	Post Office
To	*for*	Telegraph Office
PTo	*for*	Post and Telegraph Office
E	*for*	Electricity
Ei	*for*	Electricity for Industrial Uses
Ea	*for*	Electricity for Agricultural Uses
Ed	*for*	Electricity for Domestic Uses
S	*for*	Safe or Protected Water Supply (including Pipes, tube wells, etc.)
L.C.No.	*for*	Location Code Number
F. V.	*for*	Forest Village
Mal.	*for*	Malguzari
Ryt.	*for*	Royatwari

Note:—Name (s) of Hamlet (s) is/are printed below the name of the village in the Alphabetical Lists of Villages.

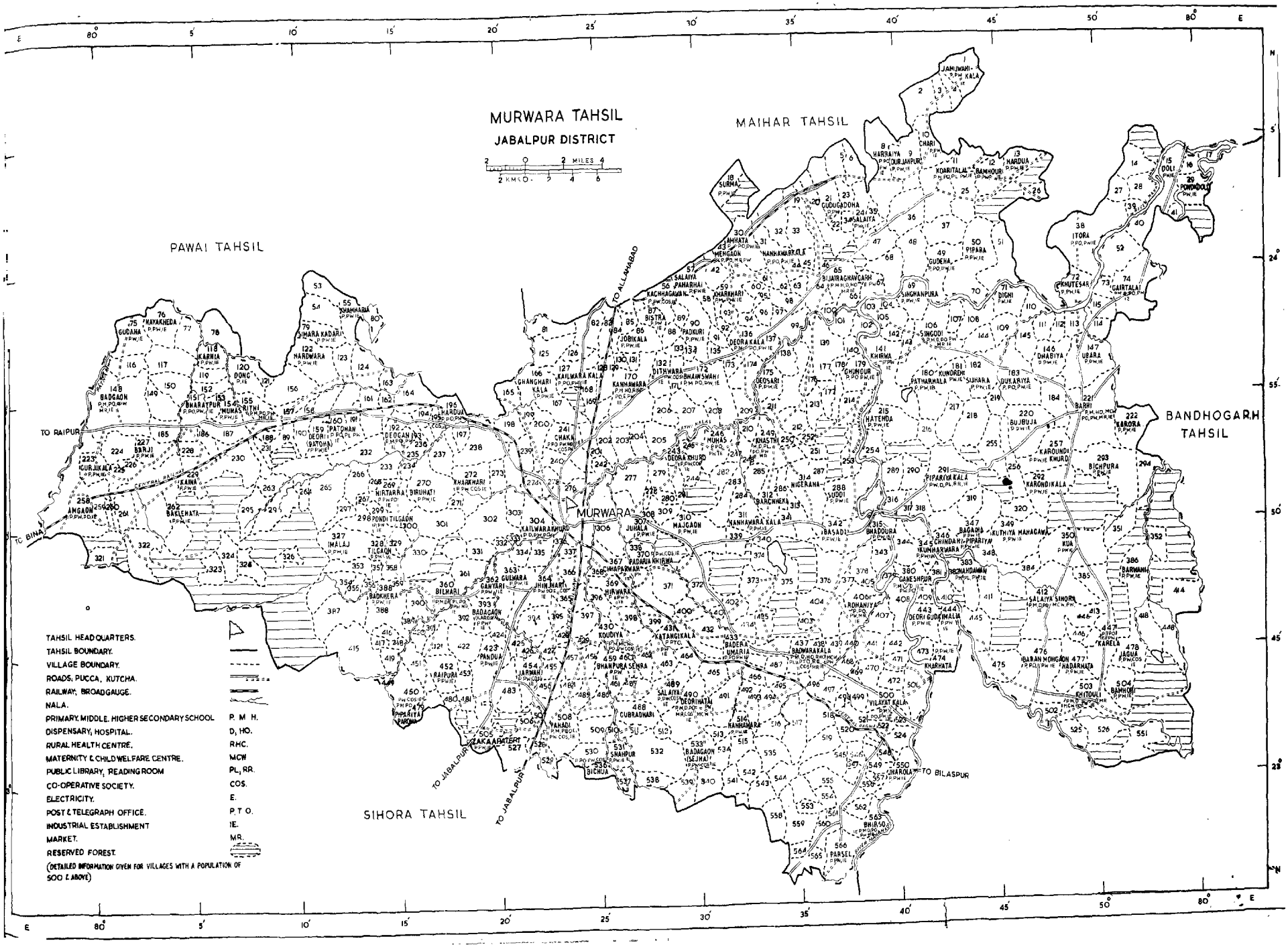
MURWARA TAHSIL
JABALPUR DISTRICT
MAIHAR TAHSIL
PAWAI TAHSIL
BANDHOGARH TAHSIL
SIHORA TAHSIL
MURWARA
TO RAIPUR
TO BINA
TO ALLAHABAD
TO JABALPUR
TO JABALPUR
TO BILASPUR
TAHSIL HEADQUARTERS.
TAHSIL BOUNDARY.
VILLAGE BOUNDARY.
ROADS, PUCCA, KUTCHA.
RAILWAY, BROADGAUGE.
NALA.
PRIMARY, MIDDLE, HIGHER SECONDARY SCHOOL P. M. H.
DISPENSARY, HOSPITAL. D, HO.
RURAL HEALTH CENTRE. RHC.
MATERNITY & CHILD WELFARE CENTRE. MCW
PUBLIC LIBRARY, READING ROOM PL, RR.
CO-OPERATIVE SOCIETY. COS.
ELECTRICITY. E.
POST & TELEGRAPH OFFICE. P.T.O.
INDUSTRIAL ESTABLISHMENT IE.
MARKET. MR.
RESERVED FOREST.
(DETAILED INFORMATION GIVEN FOR VILLAGES WITH A POPULATION OF 500 & ABOVE)

ALPHABETICAL LIST OF VILLAGES

1 MURWARA TAHSIL

Serial No.	Name of Village	Location Code No. 1961	S. No. 1951
1	2	3	4
	A		
1	Ahar	561	N. A.
2	Ahirgawan	190	476
3	Amadi	340	49
4	Amakol	17	404
5	Amataol	547	316
6	Amgawan (Malhan)	539	84
7	Amgawan Salaiya (i) Amgawan (ii) Salaiya Station	258	22
8	Amkuhi (i) Amkuhi (ii) Katra Tola	335	469
9	Ameheta (i) Naya Tola (ii) Maiher Co. (iii) Purana Tola (iv) Anderson Co. (v) Gaur Company (vi) Dayes Co.	30	193
10	Amradand	200	69
11	Amradand	519	416
12	Amraiya	6	125
13	Amuwari	60	463
14	Andiya	420	505
15	Ataria	401	207
	B		
16	Bachharwara (i) Datla Irrigation (ii) Tank Tola	495	396
17	Bachholi	465	245
18	Badagaon (Karhaiya)	393	400
19	Badagaon (Sejha) (i) Tikura Tola	533	399
20	Badgaon (Sutri)	475	385
21	Badari (i) Badari (ii) Bhatta Muhalla	32	29
22	Baderi (i) Badera (ii) Thukur Tola	248	232
23	Badera (Tikarwara) (i) Badera (ii) Badbadi Tola	81	261
24	Badera (Umaria)	433	264
25	Badgaon (i) Hirapur	148	499
26	Badkhera (i) Badkhera (ii) Harijantola	388	14
27	Badhaia Khera	449	482
28	Badkhera (Kuluha) (i) Badkhera (ii) Badkheri	429	115
29	Badkhera Kap	130	N. A.
30	Badwara Kalan	437	89

Serial No.	Name of Village	Location Code No. 1961	S. No. 1951
1	2	3	4
	B—*Contd.*		
31	Badwara khurd	496	394
32	Bagaiha	347	511
33	Bagdara	551	284
34	Bagdari	552	457
35	Bahirghata	318	70
36	Bairagi	439	N. A.
37	Bajarwara	497	271
38	Bakatha	137	382
39	Bakeli	107	145
40	Baklehata	262	11
41	Bamhangawan (Bhaganwara)	492	118
42	Bamanmar	126	224
43	Bamhangawan (i) Babun Tola (ii) Purani Basti	19	353
44	Bamhani	440	N. A.
45	Bamhori	407	190
46	Bamhori	504	197
47	Bamhori (i) Bamhori (ii) Ahiran Tola	12	462
48	Banabara	374	192
49	Banahi	341	43
50	Banda	527	172
51	Bandha	298	429
52	Bandri	404	161
53	Bangawan (i) Mandir Tola (ii) Chhota Tola	95	288
54	Bangawan	219	413
55	Banjar Barela	446	249
56	Banjari (i) Banjari (ii) Bani Tola	66	31
57	Banjar Kuthiya (Mahagawan)	320	N. A.
58	Bara	23	N. A.
59	Baragawn (Chargawan)	261	305
60	Barahata	188	487
61	Baran Mahgawan (1) Harriya (ii) Dhanwahi	476	323
62	Barchheka	312	123
63	Barehati	140	285
64	Barehata (Barehati)	178	27
65	Barela	413	418
66	Bargawan	336	438
67	Bargawan	468	384
68	Bargawan (Nanhwara)	515	300
69	Barhi (i) Hartala (ii) Hirapur	221	324

ALPHABETICAL LIST OF VILLAGES—*Contd.*

Serial No.	Name of Village	Location Code No. 1961	S. No. 1951
1	2	3	4
	B—*Contd.*		
70	Barji	227	322
71	Barua	102	263
72	Barmani	386	292
73	Baryarpur	358	295
74	Basadi	416	N. A.
75	Basadi	342	177
76	Basudha	296	328
77	Basoudha	37	35
78	Behdi kalan	405	279
79	Behdi khurd	377	N. A.
80	Bheda	116	526
81	Bhadanpur	150	N. A.
82	Bhadawar	517	277
83	Bhadora	339	352
84	Bhadora	315	267
85	Bhaganwara	491	367
86	Bhainswahi	172	344
	(i) Sahoo Tola		
87	Bhajia	559	104
88	Bhalwara	470	N. A.
89	Bhandra	428	159
90	Bhanpura (Semra)	459	5
	(i) Bhanpura		
	(ii) Khairhai Tola		
91	Bhanpura (Sunari)	556	149
92	Bhanpura (Tharka)	509	171
93	Bharatpur	151	4
94	Bharoli	427	N. A.
95	Bharwara	273	184
96	Bhatgaon (Sunehra)	532	251
	(i) Bandhwa Tola		
97	Bhimpar	103	26
98	Bhursa	563	337
99	Bichhia (Nagora)	506	379
100	Bichhia Keolari	463	276
101	Bichpura	293	134
	(i) Jamuniha		
102	Bichhpura (Sejha)	513	440
103	Bichhua	536	222
104	Bijayraghogarh	65	428
	(i) Harijan Tola		
	(ii) Bandhwa Tola		
	(iii) Ledaha Tola		
	(iv) Bijayraghogarh		
	(v) Chhipa Tola		
	(vi) Godiya Tola		
	(vii) Simauteha Tola		
	(viii) Akhada Rambag		
105	Bijori (Kachhari)	549	62
106	Bijori	372	96
107	Bilagawan	368	N. A.
108	Bilahari	360	491
109	Biruhali (Nitarra)	270	435
110	Biruhali	352	270
111	Bistar	87	78
	(i) Bistar		
	(ii) Bhatta Tola		
112	Bohata	303	370
	(i) Jharraha Tola		
113	Boodha	232	296
114	Buj Buja	220	136
	C		
115	Chaka	241	287
	(i) Paroha Tola		
	(ii) School Tola		
116	Chandan	493	309
117	Chanehta	198	65
118	Chanehti	199	109
119	Chapana	254	345
120	Chapehni	434	294
121	Chapra	331	N. A.
122	Chargawan	226	331
123	Chari	10	342
124	Chhahri	397	393
125	Chhaparwah	367	320
	(i) Kol Bhumia Tola		
	(ii) Brahman Tola		
	(iii) Railway yard		
	(iv) Bilgawan Tola		
126	Chhaparwah (Bhajia)	553	90
127	Chhata	247	227
128	Chhindhai (Piparia)	346	237
129	Chikhla (Thanora)	330	522
130	Chikhla patohan	191	13
131	Chiruhla	295	521
132	Chiruhli	494	95
133	Chora Kanera	51	381
134	Chori	70	290
	D		
135	Dadori	289	280
136	Darodi	244	50
137	Dang	120	9
138	Deodongra	238	54
	(i) Dalipur Tola		
139	Deogaon	192	336
140	Deora Kalan	136	103
	(i) Chamar Tola		
	(ii) Chhahghara Tola		
141	Deora Khurd	145	242
142	Deora Khurd	243	167
143	Deori (Kena)	228	338
144	Deori Majhagawan	20	387
145	Deori (Gunda)	443	88
146	Deori (Hatai)	490	257

ALPHABETICAL LIST OF VILLAGES—*Contd.*

Serial No.	Name of Village	Location Code No. 1961	S. No. 1951
1	2	3	4
	D—*Concld.*		
147	Deori (Sani) (i) Sathara Tola (ii) Padarha Tola (iii) Thakur Tola	529	378
148	Deori Gaitra	425	459
149	Deori kudar	403	N. A.
150	Deori (Patoha)	139	2
151	Deori Tola	424	73
152	Deosari (i) Bauli Tola (ii) Siding Mohalla	42	N. A.
153	Deosari	175	501
154	Dhabaiya (i) Patel Tola	146	132
155	Dhanedi khurd	46	129
156	Dhangawan	558	178
157	Dhanwahi (i) Mahraj pur (ii) Thakuran Tola (iii) Lodhiyan Tola	7	255
158	Dhanwara	499	204
159	Dhapai	455	375
160	Dharampura	480	488
161	Dhirpur	544	407
162	Dhoarsi	186	N. A.
163	Dhowra	287	354
164	Dhundhri	453	478
165	Dhusarpur	300	N. A.
166	Dighi (i) Dighi (ii) Purana Tola	71	509
167	Dithawara (i) Pandey Tola (ii) Chhaighara Tola	132	444
168	Doli	15	196
169	Dukariya	183	154
170	Durjanpur	9	199
171	Dwara	333	225
	G		
172	Gabdi Nipania	414	170
173	Gadouha	256	412
174	Gairtalai (i) Gairtalai (ii) Dhiumarha Tola	74	514
175	Gaitra	426	474
176	Ganeshpur	380	169
177	Ganyari	362	437
178	Gata khera	398	436
179	Ghagharikalan	166	272
180	Ghanghri Khurd (i) Padariya Tola	125	215
181	Ghanghrota	40	455
182	Ghaniya	157	306
183	Ghat Khirwa	242	94
184	Ghinochi	361	210
185	Ghudahri	353	339
186	Ghughra (Badkhera)	419	528
187	Ghughri	253	39
188	Ghughra	334	405
189	Ghughra (Pahadi)	507	101
190	Ghunghchi	321	332
191	Ghunor	179	366
192	Ghunsur	208	40
193	Ghurhar (Barkhera)	387	14
194	Ghurher	39	403
195	Godhankap	382	N. A.
196	Gohawal	108	142
197	Goindra (i) Goindra Tola (ii) Kolan Tola (iii) Josi Tola (iv) Goindri Tola	139	36
198	Gopalpur	375	273
199	Goureha	98	411
200	Gubradhari	488	113
201	Guda	542	185
202	Guda Bandha	297	490
203	Gudakalan	442	176
204	Guda khurd	471	258
205	Gudana (i) Gudana (ii) Tola	75	7
206	Gudar	472	N. A.
207	Gudeha	49	194
208	Gudugadohan (i) Purani Basti (ii) New Basti (iii) Rapta Tola (iv) Pathak Tola (v) Gumariha Tola (vi) Dhabaiha Tola	21	41
209	Gulwara	363	59
210	Gurji Kala	223	498
211	Gurji Khurd	260	333
	H		
212	Hadkhohari (i) Munda Tola	252	42
213	Hadrehta (i) Untin (ii) Barwahi	477	389
214	Hantala	105	33
215	Hardua (Bamhori)	13	358
216	Hardua Station	196	427
217	Hardua (Bhanpura) (i) Hardua (ii) Khirwa Tola	530	203
218	Harduwa (Itawan)	28	214
219	Hardua Kalan (i) Sahu Tola	135	37
220	Hardua Khurd	91	289
221	Harduakap	131	N. A.

ALPHABETICAL LIST OF VILLAGES—*Contd.*

Serial No.	Name of Village	Location Code No. 1961	S. No. 1951
1	2	3	4
	H—*Concld.*		
222	Hardwara (i) Khirwa	122	269
223	Hardwara Kala (Paraswara Kata)	316	82
224	Harraiya (i) Gajar Tola (ii) Nala Par (iii) Dhabiha Tola	8	340
225	Harrawah	448	246
226	Hatheda	215	34
227	Hatkuri	266	428
228	Hinota (i) Dongariya Tola (ii) Kewat Tola	67	38
229	Hirwara	369	481
	I		
230	Imalia (Bhandra)	395	162
231	Imalia (Kharehta)	444	216
232	Imaliya (Johali)	278	100
233	Imaliya (Kudri)	53	489
234	Imaliya (Murpar)	234	494
235	Imlaj	327	8
236	Itahera	41	148
237	Itawan	27	187
238	Itora (i) Rampurwa	38	198
	J		
239	Jagua (i) Naigawan	478	233
240	Jaitpuri	355	N. A.
241	Jajagarh	294	241
242	Jajnodi (i) Mandir Tola (ii) Sadak Tola	97	48
243	Jalasur	482	485
244	Jamodi	332	N. A.
245	Jamunia	161	517
246	Jamunia (Badagaon)	541	179
247	Jamuwani Kalan (i) Harijan Tola	1	217
248	Jamuwani khurd	3	357
249	Jararonda	52	291
250	Jarwahi	454	515
251	Jatwara (Patwara)	129	441
252	Jatwara khurd	94	138
253	Jhalwara	399	503
254	Jhanki	356	N. A.
255	Jhanpi	545	450
256	Jharela	550	72
257	Jharikheda	156	516
258	Jhinjhari (Badera)	466	420
259	Jhinjhari	364	N. A.

Serial No.	Name of Village	Location Code No. 1961	S. No. 1951
1	2	3	4
	J—*Concld.*		
260	Jhiriya	44	318
261	Jhiriya (i) Mantolwa	255	80
262	Jiwara	138	158
263	Joba (i) Padkhuri Tola	89	105
264	Jobikalan	86	421
265	Jobikhurd	133	55
266	Johali (i) Katra Tola (ii) Mama Tola (iii) Tiwari Tola (iv) Thakur Tola	277	460
267	Jogiya Kap	281	329
268	Johala	307	388
269	Jugiya	283	348
	K		
270	Kachhagawan (Bistara) (i) Diwan Company (ii) Dubas Tola (iii) Kachhagawan	56	422
271	Kachhagawan (Gaitara)	394	506
272	Kachhari	555	211
273	Kachhar Kheda	158	304
274	Kachhadari	319	346
275	Kailwara Kalan (i) Gangoti Tola	127	188
276	Kailwara Khurd	304	53
277	Kalahera (i) Mohari Tola (ii) Bilehai Tola (iii) Kolan Tola (iv) Purani Basti (v) Mohan Tola	33	500
278	Kanhwara	170	76
279	Kanki	417	260
280	Kanour (i) Bhar Tola	222	141
281	Kanti (i) Harijan Tola	249	510
282	Karahiya Khurd	357	308
283	Karahia	392	252
284	Karahiya (Majhagawan)	118	6
285	Karahiya (Puchhi) (i) Kachi Tola	84	265
286	Karchulha	502	250
287	Kari Barah	543	182
288	Kari talai (i) Purani Basti (ii) Karenpura	11	362
289	Kari talai	389	N. A.
290	Karela	447	452
291	Karondiya	62	N. A.
292	Karondia Kap	61	N. A.
293	Karsondi Kalan	292	144

ALPHABETICAL LIST OF VILLAGES—*Contd.*

Serial No.	Name of Village	Location Code No. 1961	S. No. 1951
1	2	3	4
	K—*Contd.*		
294	Karondi Khurd	257	135
295	Karreha	14	406
296	Karuwa Kap	343	N. A.
297	Katangi Kalan	431	58
298	Katangi Khurd	432	209
299	Kathotiya	117	519
300	Keolari	385	234
301	Keolari (Bichbiya)	462	466
302	Kenna (i) Ujyarpur	229	18
303	Khadola	165	374
304	Khadoli	167	206
305	Khairha kap	379	N. A.
306	Khajura	68	183
307	Khajuri (i) Khajuri (ii) Chhiaghara Tola	457	117
308	Khalaidha	143	303
309	Khalwara (i) Purani Basti	22	326
310	Kham	152	274
311	Khamharia (Kharkhari)	451	301
312	Khamhariya (Kudri) (i) Khale Tola (ii) Khamariya	55	16
313	Khamharia (Kailwara)	168	186
314	Khamtara	205	504
315	Khanna Banjari (i) Khanna (ii) Banjari	184	98
316	Kharahta	474	218
317	Kharkhari (i) Tikuri Tola (ii) Kol Tola	272	23
318	Kharkhari (Amuwari) (i) Dafai Tola (ii) Dairiform Tola (iii) Chhaighara (iv) Kakri Tola (v) Ahir Tola (vi) Diha Tola	59	361
319	Khar khari (Khamaria)	450	266
320	Kherwa	338	116
321	Khirahani	290	68
322	Khirahni (Jhalwara)	400	75
323	Khirehni (Murwara)	306	321
324	Khirwa (Jamuwani)	4	87
325	Khirwa (Dighi)	110	409
326	Khirwa (i) Naighadi Tola (ii) Chahala Tola	141	513
327	Khirwa Khurd	34	229
328	Khitoli (i) Bangla Tola	503	143
329	Khuhari	237	386
330	Khusra	324	527
331	Khuteshar (i) Khutesar Tola (ii) Tiliya Tola	72	157
332	Kodia	430	319
333	Koondo	197	448
334	Koyaliya	5	N. A.
335	Kua	350	N. A.
336	Kudai	326	325
337	Kudari (Timua)	113	133
338	Kudiyathar	271	N. A.
339	Kudri (Imaliya)	54	483
340	Kudo	546	398
341	Kumhar wara (Ganeshpur)	345	93
342	Kumhar wara	354	493
343	Kundrehi (i) Bamhangaon	181	464
344	Kundrehi kap	96	N. A.
345	Kunia	115	79
346	Kupiya	263	495
347	Kursi Kola (i) Musalman Tola (ii) Thakur Tola	210	181
348	Kusuha (i) Abiran Tola	25	28
349	Kusmi	484	N. A.
350	Kuthla	276	N. A.
351	Kuthia (Mahagawan) (i) Kuthia (ii) Bichua (iii) Mahgaon	349	131
352	Kutrahiya	211	467
353	Kymori (i) Kymori Tola (ii) Chhaighara Tola	421	402
	L		
354	Ladahar	409	119
355	Lakha khera	438	473
356	Lakhanpura	26	351
357	Lakhapateri	505	426
358	Lalpura	225	307
359	Lamkana	554	77
360	Lametara (i) Sadak Tola (ii) Chhaighara	201	275
361	Latpahadi	185	497
362	Luharwara (Parsel)	565	471
363	Luhkhan	498	419
364	Luharwara (Ladahar)	381	397
365	Lukampur	48	51
366	Luli (i) Bhatiya Tola	111	415
367	Lurmi	218	240

ALPHABETICAL LIST OF VILLAGES—*Contd.*

Serial No.	Name of Village	Location Code No. 1961	S. No. 1951
1	2	3	4
	M		
368	Machhmachha	351	152
369	Madai	279	180
370	Madanpura	169	N. A.
371	Mada Deori	163	492
372	Madhia (Hardwara)	123	298
373	Madhia	359	299
374	Mado	461	N. A.
375	Madwa	73	191
376	Magarhata	535	201
377	Mahgaon	43	120
	(i) Shankar Tola		
	(ii) Babuline		
378	Mahagawan	564	164
379	Mahagawan	268	442
380	Mahagawan (Barchheka)	286	212
381	Muhatara	280	N. A.
382	Mahirgawan	77	297
383	Magardha	265	20
384	Mainhara	512	408
385	Majhagawan (Bijouri)	310	346
	(i) Banjari Tola		
	(ii) Pandan Tola		
	(iii) Harijan Tola		
	(iv) Thakurasi Tola		
386	Majhagawan (Ramna)	64	228
387	Majhagaon (Jobakalan)	88	52
388	Majhagawan (Kham)	119	10
389	Majhagawan (Fatak)	239	392
	(i) Majhagoan Tola		
	(ii) Fatak Tola		
390	Majhagawan	267	431
391	Malhan	540	468
	(i) Naya Tola		
392	Mamar	189	486
393	Mamarpati	231	484
394	Manghata	112	248
	(i) Kumhra Tola		
395	Manpur (Tharka)	510	417
	(i) Luniya Tola		
396	Manpur	435	N. A.
397	Matwari	422	74
398	Matwar Padaria	202	410
399	Midki	526	247
400	Midra	376	165
401	Midra (Midaki)	525	220
402	Mohania	537	368
403	Mohari	206	395
404	Mohani	411	137
405	Mudehra	245	47
406	Muhas	154	432
407	Muhas	246	293
	M—*Concld.*		
408	Murawal	415	311
	(i) Murawal		
	(ii) Bhatia Tola		
409	Murpar	235	313
410	Murwara	305	71
	(i) Adharkap		
	N		
411	Nareda	213	231
	(i) Kandhi Tola		
412	Naderi	176	45
413	Nagora	528	N. A.
414	Naigawan (Ghughra)	418	30
415	Naigawan	323	312
416	Nadawan	383	200
417	Nanhwara Kalan	31	124
	(i) Dalmiya Co.		
418	Nanhawara Kala	311	126
419	Nanhwara Kkhurd	284	99
	(i) Harijan Tola		
420	Nanhwara (Sejha)	514	156
421	Naubasta	16	453
422	Nayakheda	76	24
423	Nigahara	314	128
424	Nitarra	269	254
	(i) Shahpura		
425	Nauwapati	264	19
	P		
426	Padarwara	365	168
427	Padariya	104	150
428	Padaria (Gohawal)	144	173
429	Padaria (Khirwa)	370	112
430	Padkhuri	90	343
431	Padrehi	2	355
432	Padwai	285	32
433	Pahadi	508	423
	(i) Station Tola		
	(ii) Pahadi		
	(iii) Bhadora Tola		
434	Pahariya	282	350
435	Paharua	275	110
436	Pali	259	523
437	Pandua	423	122
	(i) Pandua		
	(ii) Bhitouni Tola		
438	Pansokhar	560	81
439	Parai Kap	516	365
440	Paraswara (Tikar)	36	44
	(i) Khairhai Tola		
	(ii) Patel Tola		
	(iii) Chhapra Tola		
441	Paraswara (Bhaiswahi)	173	N. A.
442	Paraswara Khurd	317	83
443	Parna	469	N. A.
444	Parsel	566	86

ALPHABETICAL LIST OF VILLAGES—*Contd.*

Serial No.	Name of Village	Location Code No. 1961	S. No. 1951
1	2	3	4
	P—*Concld.*		
445	Patehara (Muhas)	153	507
446	Patcharo	194	446
447	Pathara	83	111
448	Pathraheta (i) Kachhi Tola (ii) Bargahi Tola (iii) Dongri Tola	180	465
449	Pathara (Gopalpur)	373	401
450	Pathwari	524	61
451	Pati	548	N. A.
452	Patohan	160	310
453	Patwara	128	114
454	Patwara kap	63	46
455	Pilouji (i) Tikara Tola	203	56
456	Pipara (i) Nadi Tola (ii) Choubey Tola	50	239
457	Pipariya	142	130
458	Piparia (Hirwara)	396	262
459	Pipariya (Audia)	391	470
460	Pipariya Kalan	291	256
461	Pipariya (Paroha) (i) Pipariya (ii) Bhilain Tola	479	500
462	Piparia (Pati)	523	N. A.
463	Piprehta	204	63
464	Piprondh	483	376
465	Pondi (Chaphani)	402	373
466	Pondi (Doli)	29	166
467	Pondi (Padariya) (i) Pondi (ii) Pipariya Tola	207	106 ... ...
468	Pondi (Tilagawan)	299	226
469	Ponia	212	N. A.
470	Poochhi (i) Fatak Tola	85	445
471	Pondi (Johala)	308	107
472	Pousara (i) Jamodi Tola	302	377
473	Purani (Goindra) (i) Naya Tola	177	92
474	Puraini	99	153
475	Pureni (Kuthla) (i) Sadak Tola (ii) Dhobi Tola	240	97
	R		
476	Raipura (Deogaon)	193	518
477	Raipura (Sagodi)	452	253
478	Rajarwara (Kharkhari)	58	127
479	Rajarwara	214	283
480	Rajpura	390	525
481	Ramana	100	356
482	Ramgarha	521	66
483	Rampur	195	N. A.
484	Rampura	325	236
485	Rithi (i) Singhaiya Tola (ii) Station	155	25
486	Rohania	406	205
487	Rohaniya (Barua)	101	359
488	Rudmood	149	3
489	Rupoundh	467	91
	S		
490	Sagodi	401	430
491	Sahaspura	171	439
492	Saida	124	15
493	Sakari	92	456
494	Salaiya (Jhiriya)	45	213
495	Salaiya (Ladhar)	410	202
496	Salaiya	473	85
497	Salaiya Kaubari	24	341
498	Salaiya Paherhai (i) Dayer Compani	57	414
499	Salaiya Maharhai (i) Nadi Tola	134	364
500	Salaiya (Sihora)	412	330
501	Salaiya (Sighanpuri)	489	175
502	Salaiya (Thutiya)	518	221
503	Salhana	378	60
504	Sandhi	408	282
505	Sankrigarh	344	189
506	Sarai	441	512
507	Saraswahi (i) Bhatiya Tola	371	108
508	Sarra	464	372
509	Satwara	250	230
510	Sejha	534	369
511	Semaria (Tikar)	35	360
512	Semdari	78	479
513	Semera (Kuderi) (i) Tikuri Tola	79	433
514	Semra (Madhadeori)	164	21
515	Shahpur (i) Bichuua Tola	531	371
516	Sighanpura (i) Tikuri Tola (ii) Brahaman Tola (iii) Kolan Tola	69	223
517	Sijahara	182	243
518	Sijahani	251	363
519	Simariya Sani	216	458
520	Simra	460	434
521	Singhanpuri	487	475
522	Sighwara (Tikariya)	174	383
523	Singodi	106	244
524	Sighwara	93	502

ALPHABETICAL LIST OF VILLAGES—*Concld.*

Serial No.	Name of Village	Location Code No. 1961	S. No. 1951
1	2	3	4
	S—*Concld.*		
525	Siwarajpur	458	472
	(i) Siwajpur		
	(ii) Tikura Tola		
526	Sironja Gadaria	217	139
	(i) Siroja		
	(ii) Kuti		
	(iii) Dungri		
527	Suddi	288	155
528	Sugawan	233	219
529	Sukha	322	425
530	Suklapati	162	N. A.
531	Sumeli	236	N. A.
532	Sunehri	538	64
533	Sunari	557	454
534	Sunehara	313	151
535	Surajpura	348	380
536	*Surki*	309	N. A.
	(i) Upar Tola		
	(ii) Kolan Tola		
537	Surma	18	195
538	Sutri	445	235
	(i) Sutri		
	(ii) Gallaha Tola		
539	Syarbyar	329	N. A.
	T		
540	Takhla	456	102
541	Tali Rohania	384	451
	(i) Tali		
	(ii) Rohania		
542	Tedhi (Gulwa)	511	259
543	Thagua	562	278
544	Thanora	301	1
545	Tharka	486	174
	(i) Tharka Tank		
546	Thuthia	520	160
547	Tighara Kala	224	520
548	Tighara Khurd	121	477
549	Tihekari	230	12
550	Tikarwara	82	390
	(i) Kurmi Tola		
551	Tikaria (Pathwari)	522	335
552	Tikariya (Bhainswahi)	209	121
	(i) Tikur Tola		
553	Tikariya (Majhgawan)	274	449
554	Tikariya	337	286
555	Tikariya (Kusmi)	485	443
	(i) Tikaria		
	(ii) Chhota Tola		
556	Tikariya (Khamariya)	80	N. A.
557	Tikar	47	349
	(i) Pahalwan Tola		
	(ii) Chamar Tola		
558	Tikuri	366	57
559	Tilgawan	328	496
560	Timua	114	N. A.
	U		
561	Ubra	147	461
	(i) Chamar Tola		
562	Umaria (Badwara)	436	163
563	Umaria (Mohas)	187	480
564	Urdani	109	140
	(i) Tikura Tola		
	V		
565	Vilayat Kalan	500	281
566	Vilayat Khurd	501	67

Location Code No.	District/Tahsil/ Town-group/ Town	Total Rural Urban	Area in acres	Occupied Houses	House-holds	Total population P	Total population M	Total population F	Scheduled Castes M	Scheduled Castes F	Scheduled Tribes M	Scheduled Tribes F	Literate & Educated M	Literate & Educated F	WORKERS Total Workers (I–IX) M	WORKERS Total Workers (I–IX) F
1	2	3	4	5	6	7	8	9	10	11	12	13	14	15	16	17
32	**Jabalpur District**	**T**	**2304,242.28**	**273,039**	**282,377**	**1,273,825**	**662,045**	**611,780**	**60,649**	**59,668**	**76,841**	**78,148**	**271,714**	**91,942**	**374,812**	**206,187**
		R	**2246,958.23**	**175,604**	**180,255**	**801,179**	**403,056**	**398,123**	**38,291**	**38,985**	**76,631**	**77,906**	**116,348**	**18,775**	**237,532**	**180,079**
		U	**57,284.05**	**97,435**	**102,122**	**472,646**	**258,989**	**213,657**	**22,358**	**20,683**	**210**	**242**	**155,366**	**73,167**	**137,280**	**26,108**
32/1	**Murwara Tahsil**	**T**	**690,934.55**	**70,187**	**71,297**	**312,686**	**159,286**	**153,400**	**14,281**	**14,274**	**36,467**	**37,219**	**60,323**	**14,659**	**95,318**	**66,618**
		R	**679,470.71**	**52,957**	**53,457**	**239,895**	**120,277**	**119,618**	**11,279**	**11,295**	**36,346**	**37,071**	**38,593**	**4,878**	**73,541**	**61,917**
		U	**11,463.84**	**17,230**	**17,840**	**72,791**	**39,009**	**33,782**	**3,002**	**2,979**	**121**	**148**	**21,730**	**9,781**	**21,777**	**4,701**
								U R B A N								
	Murwara Town-Group		**8,345.84**	**13,740**	**14,402**	**60,472**	**32,085**	**28,387**	**2,666**	**2,708**	**80**	**85**	**18,114**	**8,477**	**17,711**	**4,118**
32/I	(a) Murwara Town		5,427.08	10,987	11,159	46,169	24,554	21,615	2,255	2,332	63	69	13,440	6,398	13,663	3,628
32/V	(b) Ordinance Factory Area Katni		2,356.39	1,748	1,774	7,013	3,829	3,184	367	332	17	16	2,140	966	2,090	281
32/VI	(c) Tikuri Township		562.37	1,005	1,469	7,290	3,702	3,588	44	44	...	...	2,534	1,113	1,958	209
32/VII	Kymore Town		3,118.00	3,490	3,438	12,319	6,924	5,395	336	271	41	63	3,616	1,304	4,066	583

District/Tahsil/ Town-group Town	T R U	WORKERS I As Cultivator M	I F	II As Agricultural Labourer M	II F	III In Mining etc. M	III F	IV At Household Industry M	IV F	V In Manufacturing other than IV M	V F	VI In Construction M	VI F	VII In Trade & Commerce M	VII F	VIII In Transport etc. M	VIII F	IX In Other Services M	IX F	NON-WORKERS X M	NON-WORKERS X F
2	3	18	19	20	21	22	23	24	25	26	27	28	29	30	31	32	33	34	35	36	37
Jabalpur Distt.	**T**	**144,221**	**106,387**	**43,516**	**52,972**	**8,208**	**3,020**	**35,423**	**17,235**	**38,631**	**3,221**	**7,909**	**1,948**	**23,064**	**3,170**	**19,113**	**263**	**54,727**	**17,971**	**287,233**	**405,593**
	R	**139,230**	**103,772**	**42,415**	**51,899**	**5,447**	**2,124**	**24,320**	**10,815**	**4,019**	**1,021**	**1,863**	**608**	**3,723**	**1,190**	**1,781**	**...**	**14,734**	**8,650**	**165,524**	**218,044**
	U	**4,991**	**2,615**	**1,101**	**1,073**	**2,761**	**896**	**11,103**	**6,420**	**34,612**	**2,200**	**6,046**	**1,340**	**19,341**	**1,980**	**17,332**	**263**	**39,993**	**9,321**	**121,709**	**187,549**
Murwara Tahsil	**T**	**46,305**	**39,882**	**13,687**	**17,094**	**3,564**	**1,780**	**3,555**	**1,621**	**9,641**	**1,434**	**1,779**	**500**	**5,664**	**695**	**3,862**	**88**	**7,261**	**3,524**	**63,968**	**86,782**
	R	**45,506**	**39,276**	**13,549**	**16,964**	**2,775**	**1,330**	**2,987**	**1,049**	**2,447**	**714**	**939**	**347**	**1,038**	**322**	**995**	**...**	**3,305**	**1,915**	**46,736**	**57,701**
	U	**799**	**606**	**138**	**130**	**789**	**450**	**568**	**572**	**7,194**	**720**	**840**	**153**	**4,626**	**373**	**2,867**	**88**	**3,956**	**1,609**	**17,232**	**29,081**
										U R B A N											
Murwara T. G.		**714**	**546**	**130**	**126**	**725**	**434**	**466**	**544**	**4,380**	**606**	**640**	**105**	**4,438**	**291**	**2,659**	**42**	**3,559**	**1,424**	**14,374**	**24,269**
(a) Murwara Town		639	491	127	126	672	419	414	407	2,463	189	548	91	3,242	283	2,511	42	3,047	1,280	10,891	17,987
(b) Ordinance Factory Area Katni		63	54	3	...	31	13	23	14	1,527	59	65	13	48	6	40	...	290	122	1,739	2,903
(c) Tikuri Township		12	1	...	...	22	2	29	123	390	58	27	1	1,148	2	108	...	222	22	1,744	3,379
Kymore Town		85	60	8	4	64	16	102	28	2,814	114	200	48	188	82	208	46	397	185	2,858	4,812

TOWN DIRECTORY

L.C. No.	Town/ Ward/ Circle	Facilities available	Area in acres	Occupied Houses	House holds	Total Population			Scheduled Castes		Scheduled Tribes		Literate & Educated		WORKERS Total Workers (I-IX)	
						P	M	F	M	F	M	F	M	F	M	F
1	2	3	4	5	6	7	8	9	10	11	12	13	14	15	16	17
32/I	**Murwara (M)**			**9,822**	**9,970**	**41,402**	**22,070**	**19,332**	**1,834**	**1,870**	**63**	**69**	**12,758**	**6,127**	**12,148**	**2,810**
	Ward No.															
	„ 1	D, MP (A), Ei, Ed.		522	526	1,941	1,013	928	362	370	63	69	323	110	621	335
	„ 2	P, MP (A), Ei, Ea, Ed.		404	403	1,750	899	851	38	39	...	...	589	331	472	87
	„ 3	P, D, Ei, Ed.		380	394	1,699	867	832	...	...	...	...	647	319	406	90
	„ 4	P, M, H, C, D, MP (A), Ei, Ed.		354	363	1,625	840	785	28	25	...	...	555	258	424	65
	„ 5	S, Ei, Ea, Ed.		440	438	1,814	955	859	111	112	...	...	576	197	519	135
	„ 6	P, S, Ei, Ea, Ed.		505	514	2,261	1,165	1,096	4	2	...	...	731	381	624	94
	„ 7	D, S, Po, Ei, Ed.		333	343	1,711	861	850	6	4	...	...	570	360	417	30
	„ 8	D, MP (A), MP(O), Ei, Ea, Ed.		349	349	1,718	919	799	206	201	...	...	503	256	447	95
	„ 9	P, Ei, Ea, Ed.		432	432	1,478	827	651	54	51	...	...	419	103	517	110
	„ 10	S, Po, To, Ei, Ea, Ed.		487	524	1,655	957	698	214	217	...	...	502	160	599	110
	„ 11	P, D, Hos, MP(O), MCW, Ei, Ed.		620	632	2,896	1,583	1,313	12	13	...	...	1,045	624	807	75
	„ 12	D, MP(A), MP(O), Ei, Ed.		295	300	1,440	744	696	...	...	...	...	556	384	391	37
	„ 13	S, Po, Ei, Ea, Ed.		269	283	1,575	832	743	11	9	...	...	580	391	373	27
	„ 14	P, D, MP(O), S, Ei, Ed.		291	300	1,558	831	727	...	...	...	...	624	383	390	39
	„ 15	P, D, MP(A), MP(O), S, Ei, Ed.		252	317	1,429	732	697	34	34	...	...	504	252	385	73
	„ 16	MP(A), Ei, Ed.		308	330	1,523	793	730	16	20	...	...	548	280	427	98
	„ 17	P, M, H, D, Hos, MCW, Po, To, S, Ei, Ed.		395	347	1,551	902	649	22	18	...	...	631	296	464	65
	„ 18	P, MP(O), Po,To, Ei, Ed.		749	763	3,157	1,778	1,379	92	91	...	...	1,070	536	1,024	98
	„ 19	D, MP(O), Ei, Ed.		456	469	1,801	927	874	92	98	...	...	291	104	563	363
	„ 20	Ei, Ed.		368	347	1,344	699	645	36	35	...	...	147	36	462	269
	„ 21	P, D, Hos,MP(O), Ei, Ed.		541	541	1,827	982	845	125	130	...	...	483	143	609	113
	„ 22	MP(A), Ei, Ed.		539	540	1,779	983	796	132	151	...	...	463	124	609	212
	„ 23	S, Ei, Ed.		533	515	1,870	981	889	239	250	...	...	402	99	598	190
	Non-Municipal Urban area			**1,165**	**1,189**	**4,767**	**2,484**	**2,283**	**421**	**462**	**...**	**...**	**682**	**271**	**1,515**	**818**
	Circle No. 24			581	602	2,397	1,228	1,169	214	230	...	...	336	115	714	403
	Circle No. 25			584	587	2,370	1,256	1,114	207	232	...	...	346	156	801	415
32/V	**ORDNANCE FACTORY AREA**															
	Katni		**2356.39**	**1,748**	**1,774**	**7,013**	**3,829**	**3,184**	**367**	**332**	**17**	**16**	**2,140**	**966**	**2,090**	**281**
	Circle No. 1	P, M, D, Hos, MCW, S, Ei, Ed.		1,094	1,114	4,348	2,438	1,910	219	195	17	16	1,496	746	1,293	69
	Circle No. 2	P, M, D, S, Po, To, Ei, Ed.		654	660	2,665	1,391	1,274	148	137	...	...	644	220	797	212
32/VI	**Tikuri Town**		**562.37**	**1,005**	**1,469**	**7,290**	**3,702**	**3,588**	**44**	**44**	**...**	**...**	**2,534**	**1,113**	**1,958**	**209**
	Circle No. 1	P, MP(A), MP(O). S, Ei, Ea, Ed, To.		400	800	3,919	1,984	1,935	7	5	...	...	1,382	591	1,092	117
	Circle No. 2	P, M, H, S, Ea, Ed.		605	669	3,371	1,718	1,653	37	39	...	...	1,152	522	866	92
32/VII	**Kymore Town**		**3118.00**	**3,490**	**3,438**	**12,319**	**6,924**	**5,395**	**336**	**271**	**41**	**63**	**3,616**	**1,304**	**4,066**	**583**
	Circle No. 1	P, M, C, T, D, Hos, MP(A), MP(O), MCW, S, Po, Ed.		1,103	1,022	3,537	2,143	1,394	106	81	...	...	1,329	493	1,359	104
	Circle No. 2	P,M, D, MP(O), S, Po, To, Ei, Ed.		651	671	2,934	1,557	1,377	22	17	...	...	1,063	482	785	54
	Circle No. 3	P, S, Ei, Ed.		843	851	2,940	1,611	1,329	44	34	41	63	606	183	932	213
	Circle No. 4	P, M, D, M, Po.		893	894	2,908	1,613	1,295	164	139	...	...	618	146	990	212

MURWARA TAHSIL

WORKERS																NON-WORKERS		L.C. No.
I		II		III		IV		V		VI		VII		VIII		IX		X		
M	F	M	F	M	F	M	F	M	F	M	F	M	F	M	F	M	F	M	F	
18	19	20	21	22	23	24	25	26	27	28	29	30	31	32	33	34	35	36	37	1
211	**103**	**58**	**34**	**523**	**356**	**386**	**376**	**2,171**	**412**	**496**	**67**	**3,155**	**269**	**2,373**	**42**	**2,775**	**1,151**	**9,922**	**16,522**	**32/I**
																				W. No.
..	15	4	3	36	37	22	10	192	65	24	1	65	13	64	4	214	187	392	593	1
...	3	...	...	1	1	4	17	107	4	26	1	185	5	40	...	109	56	427	764	2
...	24	...	...	6	7	4	17	137	6	13	1	123	12	28	...	96	23	461	742	3
12	15	3	4	5	...	1	10	113	4	5	1	185	22	26	...	74	9	416	720	4
16	3	...	...	6	15	7	33	96	2	10	1	188	21	65	1	131	59	436	724	5
14	4	29	22	8	4	9	7	111	8	21	5	178	9	95	...	159	35	541	1,002	6
7	...	...	...	5	...	6	...	64	1	4	3	222	12	52	1	57	13	444	820	7
7	1	...	...	14	...	...	9	43	1	11	1	145	3	68	...	159	80	472	704	8
42	16	6	3	8	34	7	4	77	2	30	14	81	14	173	...	93	23	310	541	9
6	...	11	1	29	5	32	40	60	10	24	...	35	15	252	...	150	39	358	588	10
11	2	...	...	14	2	16	5	124	16	42	1	288	11	124	...	188	38	776	1,238	11
1	...	...	...	4	2	13	...	51	11	3	...	215	6	30	...	74	18	353	659	12
...	...	...	...	9	...	2	14	63	...	1	...	231	2	14	...	53	11	459	716	13
16	...	...	...	7	...	12	6	27	2	1	...	270	14	14	...	43	17	441	688	14
2	...	...	...	1	...	28	32	69	3	9	...	174	27	38	1	64	10	347	624	15
31	5	...	...	1	...	68	59	74	5	7	1	143	19	38	...	65	9	366	632	16
15	2	1	...	3	3	22	6	79	2	13	2	121	18	55	...	155	32	438	584	17
...	...	...	...	37	2	33	13	127	16	95	...	127	13	354	2	251	52	754	1,281	18
11	...	1	1	172	138	4	21	81	52	6	2	42	8	47	...	199	141	364	511	19
7	1	3	...	41	17	...	...	179	130	61	13	14	2	68	25	89	81	237	376	20
9	2	...	...	21	4	34	18	121	11	43	7	35	10	221	2	125	59	373	732	21
1	...	...	...	82	59	41	39	86	52	20	8	30	6	290	2	59	46	374	584	22
3	10	...	...	13	26	21	16	91	9	27	5	58	7	217	4	168	113	383	699	23
428	**388**	**69**	**92**	**149**	**63**	**28**	**31**	**292**	**77**	**52**	**24**	**87**	**14**	**138**	**...**	**272**	**129**	**969**	**1,465**	
214	209	57	81	45	4	15	11	72	1	17	5	57	12	94	...	143	80	514	766	24
214	179	12	11	104	59	13	20	220	76	35	19	30	2	44	...	129	49	455	699	25
63	**54**	**3**	**...**	**31**	**13**	**23**	**14**	**1,527**	**59**	**65**	**13**	**48**	**6**	**40**	**...**	**290**	**122**	**1,739**	**2,903**	**32/V**
12	8	...	...	11	6	9	10	1014	8	50	2	24	...	29	...	144	35	1,145	1,841	1
51	46	3	...	20	7	14	4	513	51	15	11	24	6	11	...	146	87	594	1,062	2
12	**1**	**...**	**...**	**22**	**2**	**29**	**123**	**390**	**58**	**27**	**1**	**1,148**	**2**	**108**	**...**	**222**	**22**	**1,744**	**3,379**	**32/VI**
11	1	...	...	10	1	22	58	177	46	12	1	667	2	60	...	133	8	892	1,818	1
1	...	...	...	12	1	7	65	213	12	15	...	481	...	48	...	89	14	852	1,561	2
85	**60**	**8**	**4**	**64**	**16**	**102**	**28**	**2,814**	**114**	**200**	**48**	**188**	**82**	**208**	**46**	**397**	**185**	**2,858**	**4,812**	**32/VII**
13	13	...	...	13	...	12	7	1,053	9	38	2	56	15	21	3	153	55	784	1,290	1
4	2	...	...	3	...	30	7	567	11	38	3	28	8	47	...	68	23	772	1,323	2
39	34	2	2	22	2	16	9	582	25	75	23	40	15	41	16	115	87	679	1,116	3
29	11	6	2	26	14	44	5	612	69	49	20	64	44	99	27	61	20	623	1,083	4

L. C. No.	Name of Village	Facilities available	Area in acres	Occupied Houses	House holds	Total Population			Scheduled Castes		Scheduled Tribes		Literate & Educated		WORKERS Total Workers (I-IX)	
						P	M	F	M	F	M	F	M	F	M	F
1	2	3	4	5	6	7	8	9	10	11	12	13	14	15	16	17
32/1	**Murwara Tahsil Rural**		**679470.71**	**52957**	**53457**	**239895**	**120277**	**119618**	**11279**	**11295**	**36346**	**37071**	**38593**	**4878**	**73541**	**61917**
1*	Jamuwani Kalan	P.	1,967·94	123	123	508	253	255	23	26	100	101	7	1	164	158
2	Padrehi		1,492·69	57	57	226	110	116	...	...	57	75	24	5	80	65
3	Jamuwani Khurd		683·31	29	29	146	71	75	...	...	70	58	13	...	44	50
4	Khirwa (Jamuwani)		719·08	60	60	260	119	141	24	23	49	64	30	3	77	74
5	Koyaliya	P, M, T, Po, To, Ei, Ed.	738·92	...	...	...	Included in urban area						...	...	...	...
6	Amraiya		893·37	96	96	387	198	189	9	10	101	105	63	2	122	114
7	Dhanwahi	P.	678·95	163	163	761	371	390	50	53	148	142	78	12	233	131
8	Harraiya	P, Po.	2,564·59	337	337	1,531	780	751	49	49	166	181	230	16	482	319
9	Durjanpur	P.	1,773·63	247	247	1,094	533	561	58	52	101	114	120	11	320	287
10	Chari	P.	1,831·77	154	154	620	324	296	15	14	74	63	134	2	217	160
11	Karitalai	P,M, MP(O).	3,248.83	383	385	1,720	847	873	62	71	176	212	324	46	512	321
12	Bamhori	P.	1,372.65	121	121	560	267	293	19	7	108	119	86	15	161	103
13	Hardua (Bamhori)	P.	1,079·26	121	121	515	250	265	20	15	108	125	54	4	136	34
14	Karreha		742·74	45	45	245	132	113	2	2	89	79	9	...	72	67
15	Doli	P. Po.	1,901·04	185	185	810	396	414	35	35	52	74	148	15	245	222
16	Naubasta		499·33	16	16	101	49	52	...	...	48	52	17	...	30	30
17	Amakol		569.15	23	23	118	54	64	...	...	49	54	2	...	33	37
18	Surma	P, MP(O).	1,217.74	123	143	644	314	330	41	34	122	128	91	10	197	144
19	Bamhangawan	P.	488.16	57	57	275	146	129	7	7	1	...	58	20	82	46
20	Deori Majhrgawan		716.44	135	137	553	284	269	96	77	19	11	81	5	173	99
21	Gudugadohan	P.	860.53	267	267	921	485	436	21	14	270	249	91	15	328	214
22	Khalwara		1,704.99	191	191	723	370	353	35	40	137	136	127	18	242	165
23	Bara		550.03	...	...	...	Included in urban area				...	...	...	...	...	...
24	Salaiya Kauhari	P.	1,159.02	246	259	1,096	550	546	80	87	114	103	146	12	328	224
25	Kusmh		1,502·89	98	98	393	196	197	2	3	18	40	59	7	110	101
26	Lakhanpura		760·52	67	67	273	132	141	7	7	49	55	18	...	71	27
27	Itawan	P.	486.81	75	75	416	211	205	12	8	32	50	40	1	127	119
28	Hardua, (Itawans)		1,466.75	38	38	233	120	113	14	12	...	...	15	...	71	58
29	Pondi (Doli)	P.	1,693·54	151	151	766	387	379	41	50	106	109	101	4	236	168
30	Ameheta	P, Po.	1,722·15	299	371	1,463	777	686	19	19	532	509	174	25	510	345
31	Nanhwara Kalan	P, Po.	1,959·04	474	485	1,823	968	855	76	79	408	326	263	52	675	458
32	Badari		1,734·03	403	403	1,435	794	641	4	3	635	529	127	39	568	337
33	Kalahera		1,267·02	144	144	653	325	328	12	13	143	160	77	9	198	105
34	Khirwa Khurd		688·93	28	28	175	88	87	6	7	35	36	23	1	52	37
35	Semaria (Tikar)		506·39	60	63	289	156	133	27	20	13	12	23	1	101	96
36	Paraswara (Tikar)	P.	2,058·47	158	158	786	399	387	12	16	108	112	120	9	229	217
37	Basoudha		1,596·69	7	7	30	15	15	...	...	13	15	...	...	11	9
38	Itora	P, MP(O), Po.	3,721·86	232	233	1,252	620	632	49	54	133	145	224	26	347	189
39	Ghurhar		624·56	46	46	271	136	135	54	55	58	55	25	3	76	61
40	Ghanghrota		1,309·67	42	42	218	111	107	13	8	20	20	17	2	73	72
41	Itahera		456·77	14	14	78	39	39	...	...	35	35	13	...	24	21
42	Deosari		716·53	48	54	226	123	103	18	11	55	57	33	9	84	52
43	Mahgaon	P, MP (O), S, MP(A), Po.	569·08	71	112	417	230	187	12	10	94	91	82	19	147	69
44	Jhiriya		376·39	108	108	512	246	266	25	36	99	117	49	8	151	96
45	Salaiya (Jhiriya)		424·07	83	83	392	174	218	...	...	90	94	67	22	106	116
46	Dhanedi Khurd		230·30	3	3	15	8	7	...	...	...	...	3	...	5	4
47	Tikar		1,493·31	87	90	496	248	248	78	97	14	9	17	...	164	164
48	Lukampur		1,640·77	7	7	34	17	17	...	...	5	2	3	...	10	4
49	Gudeha	P, Po.	1,992·19	228	233	997	481	516	31	27	101	111	192	24	300	310
50	Pipara	P.	6,066·00	137	137	681	332	349	17	21	51	70	109	9	193	167
51	Chorakanera		1,974·71	63	63	356	173	183	...	...	116	121	40	2	96	86
52	Jararonda		2,056·66	70	70	392	190	202	11	9	12	15	45	3	124	127
53	Imaliya (Kudri)		1,394·35	29	29	163	86	77	...	...	38	38	17	...	52	41
54	Kudri (Imaliya)		1,294·44	95	95	467	221	246	70	76	74	93	37	3	137	144
55	Khamhariya (Kudri)	P.	1,202·39	142	143	667	328	339	40	43	93	107	80	11	205	179
56	Kachhagawan (Bistara)	P.	1,503·98	172	175	657	324	333	8	8	199	201	86	12	231	194
57	Salaiya Paherhai	P.	881·85	172	172	662	365	297	17	18	223	209	96	8	250	163

MURWARA TAHSIL

WORKERS																NON-WORKERS			
I		II		III		IV		V		VI		VII		VIII		IX		X		L. C. No.
M	F	M	F	M	F	M	F	M	F	M	F	M	F	M	F	M	F	M	F	
18	19	20	21	22	23	24	25	26	27	28	29	30	31	32	33	34	35	36	37	1
15506	**39276**	**13549**	**16964**	**2775**	**1330**	**2987**	**1049**	**2447**	**714**	**939**	**347**	**1,038**	**322**	**995**	**...**	**3305**	**1915**	**46736**	**57701**	**32/1**
107	104	43	53	4	...	6	1	1	...	...	...	...	...	...	...	3	...	89	97	1
55	47	24	13	...	...	...	...	...	...	...	...	...	...	...	...	1	...	30	51	2
31	34	12	16	...	...	1	...	...	...	...	...	...	...	...	...	...	...	27	25	3
42	43	28	30	...	...	5	...	...	...	...	...	1	1	...	...	1	...	42	67	4
...	...	...	...	...	...	...	...	Included in urban area				...	...	...	...	...	...	...	...	5
68	65	11	31	5	...	1	...	32	17	...	...	...	1	...	...	5	...	76	75	6
137	85	36	41	3	2	7	1	34	...	...	...	5	2	1	...	10	...	138	259	7
288	172	120	141	10	5	17	...	30	...	...	...	2	1	...	...	15	...	298	432	8
167	156	98	121	...	...	31	10	8	...	...	...	...	...	...	...	16	...	213	274	9
124	87	68	71	3	...	10	1	3	...	...	...	1	1	...	...	8	...	107	136	10
316	152	123	157	2	...	34	11	14	...	...	...	5	1	1	...	17	...	335	552	11
111	61	29	37	8	...	...	...	...	...	...	...	...	1	...	...	13	4	106	190	12
105	17	25	17	...	...	4	...	...	...	...	...	...	...	...	...	2	...	114	231	13
26	28	46	39	...	...	...	...	...	...	...	...	...	...	...	...	...	...	60	46	14
158	152	53	61	5	...	14	7	...	...	...	...	10	2	1	...	4	...	151	192	15
29	28	1	2	...	...	...	...	...	...	...	...	...	...	...	...	...	...	19	22	16
32	34	1	3	...	...	...	...	...	...	...	...	...	...	...	...	...	...	21	27	17
139	113	38	27	...	...	7	4	1	...	...	...	1	...	4	...	7	...	117	186	18
23	14	13	31	17	1	4	...	13	...	...	...	1	...	...	...	11	...	64	83	19
56	51	30	44	21	1	5	2	42	1	1	...	2	...	9	...	7	...	111	170	20
56	72	36	79	63	35	5	2	161	22	...	...	...	...	...	...	7	4	157	222	21
75	64	50	97	5	...	12	...	92	3	...	...	1	1	2	...	5	...	128	188	22
...	...	...	...	...	...	...	...	Included in urban area				...	...	...	...	...	...	...	...	23
137	104	84	83	7	...	41	36	47	...	...	...	6	1	...	...	6	...	222	322	24
100	89	5	12	...	...	3	...	...	...	...	...	...	...	...	...	2	...	86	96	25
34	10	26	17	...	...	9	...	...	...	...	...	...	...	...	...	2	...	61	114	26
86	82	33	37	...	...	4	...	...	...	...	...	1	...	...	...	3	...	84	86	27
67	55	2	3	...	...	1	...	...	...	...	...	...	...	...	...	1	...	49	55	28
143	67	72	75	...	1	7	2	...	...	...	...	1	...	...	...	13	23	151	211	29
63	50	37	24	158	106	8	4	213	156	4	...	6	...	11	...	10	5	267	341	30
248	149	72	112	72	14	19	1	241	175	2	...	6	2	8	...	7	5	293	397	31
58	22	35	8	388	265	...	...	76	40	1	1	3	...	4	...	3	1	226	304	32
38	27	82	60	35	16	5	1	36	1	...	...	...	...	1	...	1	...	127	223	33
39	23	4	14	1	...	2	...	5	...	...	...	...	...	...	...	1	...	36	50	34
55	76	18	18	2	...	...	...	19	1	...	...	1	1	...	...	6	...	55	37	35
141	125	63	90	7	...	...	1	15	...	...	...	1	1	...	...	2	...	170	170	36
8	5	3	4	...	...	...	...	...	...	...	...	...	...	...	...	...	...	4	6	37
224	77	88	101	...	...	23	10	...	...	...	...	5	1	...	...	7	...	273	443	38
46	24	29	37	...	...	1	...	...	...	...	...	...	...	...	...	...	...	60	74	39
62	61	11	11	...	...	...	...	...	...	...	...	...	...	...	...	...	...	38	35	40
23	18	1	3	...	...	...	...	...	...	...	...	...	...	...	...	...	...	15	18	41
31	31	12	11	9	7	...	...	16	...	...	1	2	1	12	...	2	1	39	51	42
40	30	6	3	16	16	...	...	58	16	3	...	5	2	3	...	16	2	83	118	43
36	14	17	22	...	...	12	5	85	55	...	...	...	...	...	...	1	...	95	170	44
32	44	46	71	2	...	...	...	25	...	...	...	...	1	...	...	1	...	68	102	45
4	4	...	...	...	...	...	...	1	...	...	...	...	...	...	...	...	...	3	3	46
91	114	11	26	21	5	3	...	15	...	...	...	17	16	...	...	6	3	84	84	47
8	2	...	2	...	...	...	...	1	...	...	...	...	...	...	...	1	...	7	13	48
190	164	91	146	5	...	7	...	...	...	...	...	3	...	...	...	4	...	181	206	49
157	129	36	38	...	...	...	...	...	...	...	...	...	...	...	...	...	...	139	182	50
85	80	5	4	1	...	1	...	...	...	...	...	...	...	...	...	4	2	77	97	51
104	106	12	21	...	...	6	...	...	...	...	...	1	...	...	...	1	...	66	75	52
44	40	1	1	...	...	...	...	...	...	...	...	...	...	5	...	2	...	34	36	53
93	107	19	27	2	...	...	1	...	...	...	...	2	...	12	...	9	9	84	102	54
148	139	28	39	6	...	6	...	...	...	...	...	3	...	3	...	11	1	123	160	55
82	79	7	13	112	94	3	3	...	...	1	...	...	...	20	...	6	5	93	139	56
13	8	7	2	83	64	7	4	114	82	...	...	5	1	2	...	19	2	115	134	57

VILLAGE DIRECTORY

L.C. No.	Name of Village	Facilities available	Area in acres	Occupied Houses	House holds	Total Population			Scheduled Castes		Scheduled Tribes		Literate & Educated		WORKERS Total Workers(I-IX)	
						P	M	F	M	F	M	F	M	F	M	F
1	2	3	4	5	6	7	8	9	10	11	12	13	14	15	16	17
58	Rajarwara (Kharkhari)		1,368·45	100	128	588	275	313	16	24	137	150	53	6	175	168
59	Kharkhari (Amuwari)	P,M,MP(O), M P(A).	1,847·95	218	224	979	505	474	67	66	183	174	167	32	298	230
60	Amuwari		374·92	49	56	243	127	116	4	5	13	21	39	5	64	56
61	Karondiya Kap		244·09	5	5	19	13	6	3	...	6	5	...	...	9	4
62	Karondiya		132·95	...	...	...	UNINHABITED...						...	...	...	...
63	Patwara Kap		453·20	...	...	...	UNINHABITED...						...	...	...	...
64	Majhagawan (Ramana)		1,061·99	48	48	242	112	130	...	...	106	129	23	...	70	39
65	Bijayraghogarh	P, M, H, D, S, MP (A) Po. MP(O), E, Ei, Ed.	919·56	593	601	2,669	1,357	1,312	117	105	146	111	717	162	731	450
66	Banjari		1,765·93	122	122	572	307	265	16	14	...	...	120	12	175	108
67	Hinota		666·00	43	45	208	102	106	...	...	17	18	16	...	63	62
68	Khajura	P.	1,319·08	112	113	582	277	305	22	29	26	25	95	17	159	108
69	Sighan pura	P.	1,689·83	122	123	625	298	327	13	11	57	114	60	6	191	135
70	Chori		1,974·00	72	72	371	176	195	5	7	1	...	52	5	102	84
71	Dighi	P.	1,564·56	115	115	578	292	286	11	11	30	33	66	9	169	193
72	Khuteshar	P.	1,400·72	114	114	585	284	301	31	45	22	24	39	2	163	77
73	Madwa		676·20	22	22	94	49	45	...	...	30	28	5	...	33	8
74	Gairtalai	P,M.D.MP (O), Po.	3,075·82	213	213	1019	512	507	22	19	98	123	158	10	296	275
75	Gudana	P.	1,835·90	225	226	892	451	441	75	78	22	33	66	8	272	287
76	Nayakheda	P.	2,143·22	132	132	622	214	408	29	33	88	97	69	7	191	300
77	Mahirgawan		1,153·92	1	1	7	3	4	...	...	...	...	1	...	1	1
78	Semdari		646·77	151	151	619	307	312	34	30	52	85	22	1	197	182
79	Simara Kuderi	P.	1,238·50	111	113	550	274	276	44	44	134	100	63	17	169	186
80	Tikariya (Khamariya)		618·63	...	...	...	UNINHABITED...						...	...	...	...
81	Badera (Tikarwara)		1,452·70	79	79	367	179	188	33	39	39	35	40	6	111	109
82	Tikarwara		1,295·73	68	68	332	159	173	17	21	6	12	38	...	100	98
83	Pathara		1,095·71	106	106	465	235	230	4	5	39	51	38	3	135	152
84	Karahiya (Puchhi)		696·24	94	94	424	212	212	11	13	105	97	43	6	147	131
85	Poochhi		1,071·93	90	91	353	176	177	16	14	80	78	13	...	121	102
86	Jobikalan	P.	1,547·88	197	198	866	408	458	40	38	104	117	134	18	270	274
87	Bistara	P.	1,074·40	140	142	562	287	275	22	27	120	133	60	4	183	173
88	Maijhagawan (Jobikalan)		414·23	37	37	199	97	102	...	...	58	55	20	3	62	63
89	Joba ...		325·41	43	44	218	106	112	36	37	54	41	23	...	64	71
90	*Padkhuri*	P.	2,026·66	170	170	738	372	366	57	55	59	57	142	23	227	228
91	Hardua Khurd		275·95	17	17	78	37	41	...	...	33	37	6	...	25	21
92	Sakari		327·80	31	33	189	86	103	...	...	40	54	36	...	51	64
93	Sighwara		521·33	54	64	295	151	144	...	1	50	57	43	...	88	70
94	Jatwara Khurd		325·92	33	37	195	91	104	...	...	72	88	17	2	59	63
95	Bangawan		219·87	23	24	101	51	50	...	...	1	...	13	...	27	26
96	Kundrehikap		524·00	...	...	...	UNINHABITED...						...	...	...	...
97	Jajnodi		508·00	50	50	219	105	114	...	...	54	60	23	4	67	58
98	Goureha		1,098·68	46	46	235	119	116	7	5	45	46	25	1	69	55
99	Puraini		960·96	90	91	452	215	237	25	23	98	100	53	5	125	125
100	Ramana (Baktha)		333·06	21	21	143	62	81	...	...	...	...	8	...	42	37
101	Rohaniya (Barua)	P.	811·75	66	66	325	174	151	5	1	14	14	55	8	107	86
102	Barua		741·14	72	75	343	155	188	22	23	...	...	34	2	106	51
103	Bhimpar		481·33	28	29	143	68	75	...	...	22	29	22	...	35	43
104	Padariya		551·35	10	11	58	30	28	...	...	12	9	12	2	17	11
105	Hantala	P.	737·31	88	88	404	209	195	21	22	18	15	87	4	133	10
106	Singodi	P, M, D,Po, MP (O).	3,890·52	416	416	1,792	883	909	63	69	61	79	499	82	516	471
107	Bakeli		586·98	70	70	376	185	191	26	29	37	42	33	1	121	112
108	Gohawal	P.	1,671·52	132	133	699	342	357	17	14	86	89	177	9	215	160
109	Urdani	P.	821·22	67	67	358	181	177	11	8	...	...	28	1	105	95
110	Khirwa (Dighi)		804·46	45	45	299	148	151	2	6	...	1	6	1	76	75
111	Luli		726·43	33	33	127	59	68	...	...	21	24	9	...	30	32
112	Manghata		663·83	47	47	201	100	101	4	3	33	31	14	...	60	51
113	Kudari (Timua)	P.	445·00	81	81	386	188	198	4	3	56	71	53	7	108	56

MURWARA TAHSIL

WORKERS																NON-WORKERS				L. C. No.
I		II		III		IV		V		VI		VII		VIII		IX		X		
M	F	M	F	M	F	M	F	M	F	M	F	M	F	M	F	M	F	M	F	
18	19	20	21	22	23	24	25	26	27	28	29	30	31	32	33	34	35	36	37	1
53	15	86	138	9	6	2	...	14	...	...	...	2	...	...	...	9	9	100	145	58
100	89	74	91	61	33	13	2	20	15	...	...	11	...	...	...	19	...	207	244	59
51	39	10	17	1	...	...	...	1	...	...	...	...	...	...	...	1	...	63	60	60
...	...	...	...	9	4	...	...	...	...	...	...	...	...	...	...	...	...	4	2	61
...	...	...	...	...	...	...	...	U N I N H A B I T E D								...	...	...	...	62
...	...	...	...	...	...	...	...	U N I N H A B I T E D								...	...	...	...	63
17	3	9	15	...	...	...	...	44	21	...	...	...	...	...	...	...	...	42	91	64
197	189	110	116	47	4	142	55	90	...	1	...	85	73	5	...	54	13	626	862	65
57	78	2	11	2	...	36	12	45	...	...	...	4	2	6	...	23	5	132	157	66
39	38	18	24	...	...	...	...	4	...	...	...	1	...	...	...	1	...	39	44	67
92	60	39	48	...	...	6	...	12	...	...	...	1	...	2	...	7	...	118	197	68
129	92	57	43	...	...	3	...	...	...	...	...	...	...	...	...	2	...	107	192	69
85	68	10	13	...	...	2	1	...	...	...	...	...	...	...	...	5	2	74	11	70
128	158	24	29	3	2	8	3	...	...	...	...	2	1	...	...	4	...	123	93	71
135	59	25	18	...	...	...	...	...	...	...	...	...	...	...	...	3	...	121	224	72
15	2	18	6	...	...	...	...	...	...	...	...	...	...	...	...	...	...	16	37	73
219	197	56	77	...	...	9	...	...	...	...	...	2	1	...	...	10	...	216	232	74
222	234	30	48	4	...	11	5	...	...	...	...	1	...	...	...	4	...	179	154	75
151	154	37	145	...	...	...	...	...	...	...	...	1	1	...	...	2	...	23	108	76
1	1	...	...	...	...	...	...	...	...	...	...	...	...	...	...	...	...	2	3	77
151	144	39	36	...	...	2	1	...	...	...	...	2	...	1	...	2	1	110	130	78
110	125	33	40	6	...	...	...	...	...	...	...	1	...	1	...	18	21	105	90	79
...	...	...	...	...	...	...	...	U N I N H A B I T E D								...	...	...	...	80
97	96	14	13	...	...	...	...	...	...	...	...	...	...	...	...	...	...	68	79	81
85	82	9	16	2	...	1	...	...	...	...	...	...	...	...	...	3	...	59	75	82
103	112	26	37	2	...	...	...	...	...	2	...	...	3	...	...	2	...	100	78	83
79	89	35	29	9	13	3	...	1	...	15	...	...	...	3	...	2	...	65	81	84
75	70	4	12	35	20	3	...	...	...	...	...	...	...	4	...	...	...	55	75	85
159	184	53	43	35	34	9	1	3	3	1	...	4	5	...	...	6	4	138	184	86
71	87	25	21	28	19	6	2	31	32	...	...	3	...	4	...	15	12	104	102	87
26	32	7	3	24	27	...	...	...	...	...	...	...	...	...	...	5	1	35	39	88
48	57	4	2	11	12	...	...	...	...	...	...	...	...	...	...	1	...	42	41	89
159	180	11	22	31	24	22	2	...	...	...	...	...	...	...	...	4	...	145	138	90
14	8	11	10	...	3	...	...	...	...	...	...	...	...	...	...	...	...	12	20	91
33	38	17	24	...	2	...	...	...	...	...	...	...	...	...	...	1	...	35	39	92
56	51	9	6	20	13	...	...	1	...	...	...	...	...	...	...	2	...	63	74	93
28	22	23	38	...	2	...	...	5	...	2	...	...	...	...	...	1	1	32	41	94
27	25	...	...	...	...	...	...	...	...	...	...	...	...	...	...	...	1	24	24	95
...	...	...	...	...	...	...	...	U N I N H A B I T E D								...	...	...	...	96
42	39	11	14	9	5	...	...	5	...	...	...	...	...	...	...	...	...	38	56	97
38	32	21	16	3	...	...	...	...	...	...	...	...	...	...	...	7	7	50	61	98
71	87	18	29	9	...	...	1	15	4	...	...	...	1	...	...	12	3	90	112	99
30	35	...	1	3	...	...	...	...	...	...	...	...	...	1	...	8	1	20	44	100
67	28	17	58	10	...	3	...	4	...	...	...	...	...	...	...	6	...	67	65	101
85	18	4	33	...	...	6	...	...	...	...	...	...	...	...	...	11	...	49	137	102
20	13	9	29	4	...	...	...	...	...	...	...	...	...	...	...	2	1	33	32	103
13	9	4	2	...	...	...	...	...	...	...	...	...	...	...	...	...	...	13	17	104
90	78	23	26	5	...	8	...	2	...	...	...	2	1	1	...	2	...	76	90	105
365	344	64	112	24	...	20	12	10	...	4	...	6	...	2	...	21	3	367	438	106
89	88	26	24	...	...	2	...	...	...	...	...	...	...	...	...	4	...	64	79	107
149	120	48	40	1	...	3	...	1	...	...	...	2	...	1	...	10	...	127	197	108
91	91	6	4	...	...	4	...	1	...	...	...	...	...	1	...	2	...	76	82	109
65	61	10	14	...	...	...	...	...	...	...	...	...	...	...	...	1	...	72	76	110
27	25	3	7	...	...	...	...	...	...	...	...	...	...	...	...	...	...	29	36	111
56	41	4	10	...	...	...	...	...	...	...	...	...	...	...	...	...	...	40	50	112
93	47	10	8	...	...	...	...	...	...	...	...	2	1	...	...	3	...	80	142	113

VILLAGE DIRECTORY

L. C. No.	Name of Village	Facilities available	Area in acres	Occupied Houses	House holds	Total Population			Scheduled Castes		Scheduled Tribes		Literate & Educated		WORKERS Total Workers(I-IX)	
						P	M	F	M	F	M	F	M	F	M	F
1	2	3	4	5	6	7	8	9	10	11	12	13	14	15	16	17
114	Timua		777·35	...	...	...	UNINHABITED						...	...	...	...
115	Kunia		859·97	39	39	191	88	103	7	8	35	55	15	...	59	47
116	Bheda		1,143·16	79	79	330	163	167	16	19	27	26	16	3	101	115
117	Kathotiya		1,748·88	86	87	382	186	196	...	...	49	51	29	2	109	123
118	Karahiya (Majhagawan)	P.	2,272·41	120	120	596	285	311	56	56	79	7	51	2	180	180
119	Majhagawan (Kham)		662·82	58	58	259	136	123	20	24	3	5	36	6	84	67
120	Dang	P.	1,791·14	128	128	588	293	295	44	44	46	45	82	8	191	202
121	Tighara Khurd		386·69	44	44	185	88	97	28	29	1	2	12	...	52	74
122	Hardwara	P.	2,544·35	281	283	1,166	560	606	69	54	155	147	181	15	352	243
123	Madhia (Hardwara)		976·61	86	87	361	165	196	12	9	55	68	32	10	102	108
124	Saida	P.	1,590·18	153	153	676	324	352	67	61	51	64	59	1	211	187
125	Ghanghari Khurd		1,143·82	78	78	343	157	186	21	31	77	92	22	...	101	96
126	Bamen Mar		523·19	9	9	58	29	29	...	...	...	1	6	...	18	15
127	Kailwara Kalan	P, Po.	1,445·00	127	127	597	296	301	33	26	36	52	115	14	171	157
128	Patwara		772·37	106	106	510	273	237	4	9	96	78	54	2	157	97
129	Jatwara (Patwara)		401·24	35	35	180	89	91	...	...	23	16	33	...	59	49
130	Badkhera Kap		120·34	...	...	...	UNINHABITED						...	...	...	...
131	Hardua Kap		201·89	...	...	...	UNINHABITED						...	...	...	...
132	Dithawara	E.	1,292·89	118	120	535	256	279	19	19	70	83	56	13	147	164
133	Jobi Khurd		426·44	46	47	175	92	83	...	...	46	45	19	...	56	45
134	Salaiya Maharhai		303·96	32	32	127	62	65	...	...	43	43	8	7	34	42
135	Harduwa Kalan		645·01	95	95	516	250	266	17	16	38	41	47	...	142	154
136	Deora Kalan	P, M, Po.	1,582·38	262	264	1,229	621	608	62	56	76	81	263	22	355	276
137	Bakatha		817·43	30	30	158	81	77	...	...	39	35	19	1	47	50
138	Jiwara		938·78	108	103	496	251	245	30	32	34	32	82	8	127	169
139	Goindra		2,106·22	33	33	164	83	81	...	..	31	33	17	1	51	23
140	Barehti		367·61	54	54	258	134	124	5	5	...	...	33	1	75	26
141	Khirwa	P.	3,634·35	173	173	832	425	407	71	63	45	47	97	19	242	216
142	Pipariya Kap		482·73	22	23	106	55	51	...	.	1	3	4	...	34	25
143	Khalaidha		655·57	57	57	237	103	134	4	2	51	71	36	5	71	59
144	Padaria (Gohawal)		1152·31	92	92	406	209	197	10	14	37	33	40	2	127	123
145	Deora Khurd		973·70	81	81	389	181	208	8	9	30	41	47	1	116	101
146	Dhabaiya	P.	2,188·43	117	117	565	271	294	18	24	117	139	68	3	158	144
147	Ubra	P.	3,323·13	237	237	1,046	482	564	44	56	72	97	106	10	312	290
148	Badgaon	P, M, Po.	5,626·19	475	489	2,051	1008	1043	127	141	78	95	395	134	679	648
149	Rudmood		1,237 05	123	123	518	255	263	31	27	44	57	63	1	157	142
150	Bhadanpur		1,356·35	74	74	263	127	136	...	...	50	55	8	...	81	89
151	Bharatpur	P; Po;MP (O), MP(A).	1,473·18	127	127	549	274	275	48	45	2	1	85	12	170	180
152	Kham		853·35	72	72	337	171	166	33	31	...	1	39	1	106	102
153	Patehara (Muhas)		436·82	83	83	356	167	189	30	46	1	...	25	2	110	131
154	Muhas	P.	834·40	156	158	649	336	313	87	54	27	29	85	3	216	209
155	Rithi	P, M, Po.	1,533·62	284	289	1,155	567	588	64	71	143	139	193	56	341	284
156	Jhari Kheda		1,457·64	22	22	111	61	50	...	...	51	41	14	...	36	37
157	Ghaniya		875·04	20	20	138	66	72	...	...	64	72	8	...	41	47
158	Kachhar Kheda		269·94	18	18	97	49	48	28	26	...	5	2	2	27	28
159	Deori (Patoha)	P.	1,980·25	163	164	746	381	365	47	45	80	73	126	28	217	202
160	Patohan	P, Po.	1,743·72	101	104	501	253	248	60	51	45	50	87	25	142	132
161	Jamuniya		1,497·64	93	94	393	187	206	9	13	86	105	49	6	114	128
162	Suklapati		559·23	...	...	...	UNINHABITED						...	...	...	...
163	Mada Deori		645·37	38	38	186	76	110	8	8	18	15	18	7	46	65
164	Semra Madhadori	P.	1,628·51	86	86	434	218	216	35	47	17	17	49	3	129	126
165	Khadola	P.	967·69	81	81	389	196	193	55	50	82	92	37	...	122	120
166	*Ghaghari kalan*	*P.*	*1,082·61*	*129*	*129*	*561*	*271*	*290*	32	25	*113*	*121*	47	4	*166*	*174*
167	Khadoli		2,028·97	6	6	44	21	23	...	...	14	13	4	...	9	12
168	Khamhariya(Kailwara)		126·82	78	79	338	169	169	21	25	48	48	20	1	107	106
169	Madanpura		1,237·65	10	10	41	18	23	2	4	...	1	9	5	10	...
170	Kanhawara	P, M, Po, T, E, Ed, Hos, Rhc.	3,894·86	559	562	2,465	1,231	1,234	49	38	171	167	598	107	725	590
171	Sahaspura		474·94	19	19	87	40	47	...	1	2	1	13	2	24	21

MURWARA TAHSIL

WORKERS																NON-WORKERS		L.C. No.
I		II		III		IV		V		VI		VII		VIII		IX		X		
M	F	M	F	M	F	M	F	M	F	M	F	M	F	M	F	M	F	M	F	
18	19	20	21	22	23	24	25	26	27	28	29	30	31	32	33	34	35	36	37	1
...	...	...	...	...	...	...	UNINHABITED					...	...	...	...	...	...	...	...	114
47	32	12	15	...	...	...	...	...	...	...	...	...	...	...	...	...	...	29	56	115
85	100	4	15	...	...	9	...	...	...	...	...	1	...	1	...	1	...	62	52	116
79	94	23	25	1	...	...	...	...	...	...	...	...	...	2	...	4	4	77	73	117
130	130	39	46	2	1	2	2	...	...	...	...	..	...	1	...	6	1	105	131	118
72	62	5	2	...	...	1	...	...	...	...	...	4	1	...	...	2	2	52	56	119
160	175	14	26	4	...	5	...	...	...	...	...	...	1	6	...	2	...	102	93	120
44	67	3	3	...	...	5	4	...	...	...	...	...	...	...	...	...	...	36	23	121
246	166	35	16	12	1	21	15	1	...	...	...	3	...	9	...	25	45	208	363	122
69	69	28	34	...	...	5	3	...	...	...	...	...	...	...	...	...	2	63	88	123
130	111	67	73	2	...	2	...	...	...	...	...	1	1	1	...	8	2	113	165	124
46	31	48	65	6	...	...	...	...	...	1	...	...	...	...	...	...	...	56	90	125
18	15	...	...	...	...	...	...	...	...	...	...	...	...	...	...	...	...	11	14	126
102	111	21	41	7	...	11	3	...	...	...	...	2	...	3	...	25	2	125	144	127
91	35	59	62	...	...	1	...	...	...	...	...	3	...	1	...	2	...	116	140	128
37	48	...	...	...	...	1	...	3	...	12	...	1	...	...	...	5	1	30	42	129
...	...	...	...	...	...	...	UNINHABITED					...	...	...	...	...	...	...	...	130
...	...	...	...	...	...	...	UNINHABITED					...	...	...	...	...	...	...	...	131
90	103	42	57	2	...	...	...	...	...	...	...	...	...	...	...	13	4	109	115	132
21	17	17	20	8	8	...	...	3	...	...	...	1	...	1	...	5	...	36	38	133
13	16	21	26	...	...	...	...	...	...	...	...	...	...	...	...	...	...	28	23	134
126	126	16	28	...	...	...	...	...	...	...	...	...	...	...	...	...	...	108	112	135
208	187	54	73	6	...	74	16	...	...	...	...	...	...	...	...	13	...	266	332	136
30	41	1	6	...	...	...	...	8	1	...	...	...	...	...	...	8	2	34	27	137
104	127	23	42	...	...	...	...	...	...	...	...	...	...	...	...	...	...	124	76	138
32	3	16	20	...	...	...	...	...	...	...	...	...	...	...	...	3	...	32	58	139
43	6	14	16	...	...	17	4	...	...	...	...	...	...	...	...	1	...	59	98	140
141	147	68	65	9	...	14	1	1	...	...	...	2	...	...	...	7	3	183	191	141
16	22	15	3	...	...	...	...	...	...	...	...	...	...	...	...	3	...	21	26	142
44	22	27	37	...	...	...	...	...	...	...	...	...	...	...	...	...	...	32	75	143
94	79	32	43	...	1	1	...	...	...	...	...	...	...	...	...	...	...	82	74	144
99	75	9	25	...	...	3	1	...	...	...	...	...	...	1	...	4	...	65	107	145
153	142	3	2	...	...	...	...	...	...	...	...	...	...	...	...	2	...	113	150	146
235	218	74	72	...	...	...	...	...	...	...	...	...	...	...	...	3	...	170	274	147
558	544	66	85	11	1	17	9	...	...	2	...	12	7	...	...	13	2	329	395	148
101	77	41	61	...	...	12	4	...	...	...	...	2	...	...	...	1	...	98	121	149
51	55	28	33	...	...	...	...	...	...	...	...	2	...	...	...	...	1	46	47	150
115	133	44	42	2	...	1	4	...	...	...	...	1	1	3	...	4	...	104	95	151
81	97	8	3	1	...	10	...	...	...	...	...	2	...	1	...	3	2	65	64	152
94	111	14	20	...	...	...	...	...	...	...	...	...	...	2	...	...	...	57	58	153
145	168	38	34	3	...	2	4	...	...	...	...	5	...	16	...	7	3	120	104	154
189	215	34	36	19	...	22	6	1	...	4	...	17	11	22	...	33	16	226	304	155
31	34	4	1	...	...	...	...	...	...	...	...	...	...	...	...	1	2	25	13	156
36	47	...	...	...	...	...	...	...	...	...	...	...	...	4	...	1	...	25	25	157
21	23	5	3	...	...	...	...	...	...	...	...	...	...	...	...	1	2	22	20	158
175	173	11	6	6	...	4	...	3	...	...	...	1	1	4	...	13	22	164	163	159
119	115	10	14	...	...	1	1	...	...	...	...	...	1	6	...	6	1	111	116	160
77	94	16	25	4	...	1	...	1	...	...	...	...	...	5	...	10	9	73	78	161
...	...	...	...	...	...	...	UNINHABITED					...	...	...	...	...	...	...	...	162
30	50	16	15	...	...	...	...	...	...	...	...	...	...	...	...	...	...	30	45	163
96	98	3	23	4	...	12	4	...	...	...	...	...	...	5	...	9	1	89	90	164
101	93	7	17	4	...	5	5	...	...	...	...	...	1	...	...	5	4	74	73	165
90	97	51	71	10	2	6	2	...	...	2	...	...	1	...	...	7	1	105	116	166
8	12	...	...	...	...	...	...	...	...	...	...	...	...	...	...	1	...	12	11	167
70	80	28	26	2	...	2	...	...	...	...	...	2	...	...	...	3	...	62	63	168
...	...	...	...	...	...	...	...	...	...	...	...	...	...	10	...	...	...	8	23	169
477	407	73	75	18	...	76	28	2	...	1	...	10	5	3	...	65	75	506	644	170
20	17	3	3	...	...	...	...	...	...	...	...	1	...	...	...	...	1	16	26	171

VILLAGE DIRECTORY

L. C. No.	Name of Village	Facilities available	Area in acres	Occupied Houses	House holds	Population Total			Scheduled Castes		Scheduled Tribes		Literate & Educated		WORKERS Total Workers(I-IX)	
						P	M	F	M	F	M	F	M	F	M	F
1	2	3	4	5	6	7	8	9	10	11	12	13	14	15	16	17
172	Bhaiswahi	P, M, Po, M P (O).	3,825·93	394	394	1,833	923	910	82	81	93	76	377	65	589	431
173	Paraswara (Bhaiswahi)		227·35	20	20	88	48	40	...	...	10	9	23	...	24	19
174	Sighwara (Tikaria)		1,023·09	70	70	270	128	142	19	24	4	8	28	..	78	78
175	Deosari (Indor)	P.	1,340·19	130	131	669	312	357	26	24	76	89	114	9	168	203
176	Naderi		669·00	19	19	116	59	57	...	...	56	53	17	...	35	37
177	Purani (Goindra)	P.	799·89	35	35	164	86	78	5	4	3	2	15	1	41	13
178	Barehata (Barehati)		686·86	52	52	248	115	133	37	41	16	21	22	13	76	44
179	Ghunor	P, Po.	1,764·27	117	117	557	292	265	30	35	32	32	71	10	181	57
180	Pathrahata	P.	1,961·61	152	152	708	359	349	15	10	104	118	199	9	207	215
181	Kundrehi	P, M P (O).	1,442·09	141	141	601	270	331	15	16	38	56	82	11	159	143
182	Sijahara	P.	2,033·00	124	124	517	254	263	14	24	67	74	84	15	148	155
183	Dukariya	P, Po.	2,726·98	142	142	657	313	344	26	31	58	71	93	7	189	125
184	Khannd Banjari		1,537 09	63	63	333	166	167	5	14	75	78	38	...	103	99
185	Lat pahadi		799·58	47	47	187	88	99	17	9	2	2	38	3	60	33
186	Dhourasi		570·54	...	...	...	UNINHABITED				...	..	...	...	...	...
187	Umariya (Mohas)		1,426·11	141	141	550	266	284	4	5	111	130	53	6	168	181
188	Barahata (Rithi)		634.69	120	121	529	258	271	34	28	80	85	34	...	179	168
189	Mamar		871·56	37	37	198	94	104	41	44	1	...	5	1	72	65
190	Ahirgawan		1,001·50	8	8	27	14	13	...	...	7	12	4	...	10	11
191	Chikhala (Patohan)		606·99	10	10	54	24	30	..	...	24	30	8	...	16	17
192	Deogao	P, M, Po.	1,430·14	122	123	558	281	277	26	22	51	48	106	21	171	159
193	Raipura (Deogawan)		443·35	21	21	87	46	41	..	...	46	41	17	...	30	31
194	Pateharo		511·95	29	29	123	63	60	28	32	1	...	13	1	36	38
195	Rampur		389 48	...	...	...	UNINHABITED				...	...	...	...	...	...
196	Hardua (Station)	P, Po.	1,487·87	177	180	778	392	386	59	59	114	113	108	20	233	214
197	Koondo		720·97	48	48	243	119	124	...	...	85	90	26	...	67	80
198	Chanchata		948·02	51	51	242	132	110	12	9	22	20	32	2	80	63
199	Chanehati		312·15	10	10	70	36	34	27	26	9	8	14	..	21	26
200	Amaradand		1,515·19	49	49	220	104	116	27	25	61	74	19	..	69	70
201	Lameara	E.	744·65	40	40	169	78	91	...	...	51	64	19	1	50	58
202	Matwar Padariya		1,143·33	83	83	367	176	191	24	26	50	46	83	1	115	112
203	Pilouji		1,067·10	96	96	502	242	260	29	33	41	50	71	6	128	137
204	Piprehta	P.	869·01	46	46	186	92	94	...	...	74	74	11	...	57	49
205	Khamtara		1,263·86	85	85	349	180	169	9	15	110	106	33	2	100	79
206	Mohari		946·81	26	26	139	73	66	...	...	68	64	4	...	47	34
207	Pondi (Padariya)		1,649·94	78	78	387	192	195	16	19	55	58	46	1	120	106
208	Ghunsur		446·40	45	45	224	117	107	2	4	20	18	34	2	76	72
209	Tikariya (Bhaiswahi).		948·31	86	86	398	208	190	19	17	57	38	139	...	117	118
210	Kursikola		630·00	31	31	200	96	104	...	...	49	45	39	4	48	51
211	Kutrahiya		431·30	15	15	71	42	29	23	13	1	...	4	...	22	17
212	Ponia		1,170 95	37	37	162	76	86	...	...	21	26	18	1	42	44
213	Nareda		721·39	26	26	133	69	64	...	...	62	59	13	...	41	42
214	Rajarwara		1,394·32	105	105	584	279	305	15	11	26	36	107	11	166	73
215	Hatheda	P.	2,747·63	140	140	601	313	288	17	17	98	86	186	18	196	165
216	Simariyasani		646·82	60	60	303	144	159	8	9	63	63	30	...	86	91
217	Sionja Gadariya		1,383 23	78	78	360	184	176	10	4	58	66	56	7	98	84
218	Lurmi	P.	1,943·06	98	98	475	244	231	7	6	44	38	117	6	141	123
219	Bangawan		639·77	91	91	377	202	175	20	23	77	70	64	1	121	100
220	Bujbuja	P.	2,736·23	178	178	715	357	358	70	55	81	96	178	6	206	175
221	Barhi	Po, M, P, MP(A), Hos, MP (O), Mcw.	4,470·01	733	733	3,174	1,627	1,547	209	177	215	235	680	69	936	432
222	Kanour	P.	2,062·56	156	156	752	373	379	49	55	112	121	155	5	229	234
223	Gurjikala	P, MP(O).	1,240 85	226	226	915	430	485	77	79	67	69	106	11	287	299
224	TigharaKala		1,023·70	100	100	410	205	205	13	11	...	1	33	5	119	125
225	Lalpura		943·00	84	84	373	190	183	8	14	46	44	59	4	114	109
226	Chargawan		3,521·44	58	58	244	122	122	...	..	112	113	25	4	65	70
227	Barji	P.	1,485 41	168	169	676	341	335	64	57	10	10	199	12	203	170
228	Deori (Kaina)		660·12	57	57	253	121	132	9	8	2	4	27	6	80	77
229	Kenna	P.	2,017 86	142	142	587	264	323	29	21	70	90	71	11	162	171
230	Tihekari		1,905·58	113	113	517	250	267	31	28	94	110	48	3	168	178

MURWARA TAHSIL

WORKERS																NON-WORKERS				L. C. No.
I		II		III		IV		V		VI		VII		VIII		IX		X		
M	F	M	F	M	F	M	F	M	F	M	F	M	F	M	F	M	F	M	F	
18	19	20	21	22	23	24	25	26	27	28	29	30	31	32	33	34	35	36	37	1
400	333	22	55	32	31	56	7	5	...	...	...	5	2	...	...	19	3	384	479	172
21	15	2	4	...	..	...	...	...	...	...	...	...	...	...	...	1	...	24	21	173
70	65	8	13	...	..	...	...	...	...	...	...	...	...	...	...	...	...	50	64	174
133	152	25	42	13	...	5	1	...	5	...	...	...	...	...	...	12	3	124	154	175
33	35	2	2	..	...	..	...	...	...	...	...	...	...	...	...	...	...	24	20	176
30	4	5	9	1	...	4	...	...	...	...	...	...	...	...	...	1	...	45	65	177
43	8	28	33	...	...	...	1	...	...	...	...	...	...	...	...	5	2	39	89	178
123	24	41	33	4	...	8	...	...	...	...	...	1	...	...	...	4	...	111	208	179
157	159	37	56	...	...	5	...	...	...	...	...	1	...	...	...	7	...	152	134	180
130	115	10	21	7	...	1	...	...	...	...	...	1	...	...	...	10	7	111	188	181
122	80	16	71	...	...	..	..	...	...	...	...	...	...	...	...	10	4	106	108	182
119	70	15	47	2	3	15	5	...	...	...	...	1	...	...	...	7	...	124	219	183
91	73	11	26	...	...	..	...	...	...	1	...	...	...	...	...	...	...	63	68	184
45	26	8	7	...	...	6	...	...	...	...	...	...	...	...	...	1	...	28	66	185
...	...	...	...	...	...	...	...	...	UNINHABITED				...	...	...	...	...	...	...	186
92	111	33	68	...	...	8	...	1	...	...	...	2	...	24	...	8	2	98	103	187
134	138	12	16	2	...	1	...	...	...	...	...	...	...	6	...	24	14	79	103	188
63	55	...	2	3	...	...	...	...	...	...	...	4	8	2	...	...	...	22	39	189
10	11	...	...	...	...	...	...	...	...	...	...	...	...	...	...	...	...	4	2	190
16	17	...	...	...	...	...	...	...	...	...	...	...	...	...	...	...	...	8	13	191
112	120	19	28	6	...	7	...	...	...	...	...	...	1	3	...	24	10	110	118	192
26	26	1	5	...	...	...	...	...	...	...	...	...	...	3	...	...	...	16	10	193
34	36	2	2	...	...	...	...	...	...	...	...	...	...	...	...	...	...	27	22	194
...	...	...	...	...	...	...	...	...	UNINHABITED				...	...	...	...	...	...	...	195
116	147	40	44	11	1	5	...	1	...	...	...	2	8	35	...	23	14	159	172	196
48	69	11	11	...	...	...	...	3	...	...	...	...	...	5	...	...	...	52	44	197
65	55	8	8	...	...	2	...	1	...	...	...	1	...	...	...	3	...	52	47	198
18	25	...	1	...	...	...	...	...	...	...	...	...	...	3	...	...	...	15	8	199
59	65	2	4	1	...	2	...	...	...	...	...	1	1	7	...	6	...	35	46	200
21	20	7	18	4	8	1	...	...	...	8	...	4	12	3	...	2	...	28	33	201
65	42	33	70	...	...	5	...	1	...	...	...	3	...	7	...	1	...	61	79	202
69	47	44	87	2	3	8	...	1	...	2	...	2	...	...	...	...	...	114	123	203
32	26	23	23	...	...	...	...	1	...	...	...	1	...	...	...	...	...	35	45	204
36	15	64	64	...	...	...	...	...	...	...	...	...	...	...	...	...	...	80	90	205
22	4	25	30	...	...	...	...	...	...	...	...	...	...	...	...	...	...	26	32	206
72	56	35	45	5	2	4	2	...	...	1	...	2	...	...	...	1	1	72	89	207
61	52	10	14	1	1	2	1	...	...	...	...	...	...	...	...	2	4	41	35	208
99	96	18	22	...	...	...	...	...	...	...	...	...	...	...	...	...	...	91	72	209
42	50	4	1	2	...	...	...	...	...	...	...	...	...	...	...	...	...	48	53	210
13	11	6	6	3	...	...	...	...	...	...	...	...	...	...	...	...	...	20	12	211
30	37	10	7	...	...	1	...	...	...	...	...	...	...	...	...	1	...	34	42	212
41	42	...	...	...	...	...	...	...	...	...	...	...	...	...	...	...	...	28	22	213
123	22	43	51	...	...	...	...	...	...	...	...	...	...	...	...	...	...	113	232	214
144	120	44	36	...	9	5	...	...	...	...	...	...	...	...	...	3	...	117	123	215
70	75	7	10	4	5	...	...	1	...	...	...	3	1	...	...	1	...	58	68	216
59	39	28	38	...	...	11	...	...	...	...	...	...	...	...	...	...	7	86	92	217
98	87	30	32	...	1	6	3	1	...	...	...	1	...	...	...	5	...	103	108	218
107	80	14	20	...	...	...	...	...	...	...	...	...	...	...	...	...	...	81	75	219
147	114	36	59	2	...	16	2	...	...	...	...	3	...	...	...	2	...	151	183	220
459	191	164	145	17	...	120	45	12	...	2	...	97	...	...	...	65	51	691	1,115	221
149	154	54	60	...	...	24	20	...	...	...	...	...	...	...	...	2	...	144	145	222
221	225	28	39	2	...	9	5	...	23	13	...	1	2	1	...	12	5	143	186	223
115	119	1	6	...	...	3	...	...	...	...	...	...	...	...	...	...	...	86	80	224
80	85	19	23	...	...	...	...	...	...	10	1	1	...	...	...	4	...	76	74	225
35	39	24	31	...	...	...	...	...	...	4	...	...	...	...	...	2	...	57	52	226
166	145	23	17	...	...	1	6	...	...	2	...	4	...	4	...	3	2	138	165	227
75	76	1	1	...	...	1	...	...	...	...	...	...	...	2	...	1	...	41	55	228
127	143	16	17	2	...	10	11	...	...	3	...	1	...	...	...	3	...	102	152	229
76	105	4	10	1	...	21	16	...	...	...	...	3	...	18	...	45	47	82	89	230

L. C. No.	Name of Village	Facilities available	Area in acres	Occupied Houses	Household	Total Population			Scheduled Castes		Scheduled Tribes		Literate & Educated		Total Workers (I-IX)	
						P	M	F	M	F	M	F	M	F	M	F
	2	3	4	5	6	7	8	9	10	11	12	13	14	15	16	17
231	Mamarpati		487·48	21	21	105	53	52	...	...	53	50	4	...	39	40
232	Bodha		2,112·71	43	47	198	98	100	10	11	73	59	24	4	58	58
233	Sugawan		1,033.48	83	83	367	168	199	17	14	77	88	27	4	102	91
234	Imaliya (Murpar)		451·05	23	26	119	66	53	14	9	25	22	7	2	37	26
235	Murpar		419·97	86	87	336	163	173	27	31	9	8	17	1	96	90
236	Sumeli		348·19	24	24	127	66	61	28	26	38	32	7	...	38	41
237	Khuhari		1,072·65	69	69	337	163	174	20	19	39	44	33	5	98	107
238	Deodongara		2,379·81	74	75	350	171	179	35	30	38	70	38	5	104	94
239	Majhagawa (fatak)		1,880·89	112	112	486	248	238	107	106	76	69	22	...	154	144
240	Pureni (Kuthala)	E.	1,203·85	55	55	212	106	106	...	...	77	86	13	2	78	64
241	Chaka	P, Po, Ed, E.	2,046·40	198	204	922	462	460	88	79	167	160	258	17	277	233
242	Ghatkhirwa		590·47	49	49	215	120	95	6	6	61	45	10	...	81	58
243	Deora Khurd	P.	1,071·83	144	144	655	325	330	45	55	67	69	166	15	201	153
244	Darodi		728·81	39	39	165	84	81	...	...	66	68	13	...	57	56
245	Mudebra		1,038·35	57	57	292	143	149	16	17	28	42	33	2	77	47
246	Muhas	P, Po.	1,736·00	171	171	908	438	470	53	55	63	65	110	10	257	276
247	Chhata		411·58	32	32	162	8.	78	...	...	8	13	21	3	46	37
248	Badera		620·29	20	20	108	60	48	...	...	9	5	11	1	37	15
249	Kanti	Po, M, MP(O), D.	18,811·18	155	161	655	325	330	57	68	32	41	147	13	187	182
250	Satwara		414·83	17	17	68	29	39	16	17	...	...	8	1	19	22
251	Sijahani	P.	1,022·58	56	56	293	147	146	32	29	...	1	42	4	86	76
252	Hadkhohari		341·31	25	25	117	61	56	2	5	...	...	13	2	36	30
253	Ghughri		1,458·46	45	45	239	122	117	1	2	99	92	18	1	73	64
254	Chapna	P.	827·92	69	69	383	175	208	7	10	48	56	54	18	96	95
255	Jhiria		1,800·06	92	92	402	202	200	5	9	60	68	49	6	128	113
256	Gadouha	P.	1,273·86	70	70	287	138	149	5	8	19	30	36	2	80	101
257	Karondi Khurd	P.	3,007·68	253	253	1,166	592	574	40	38	145	150	180	3	360	343
258	Amgawan Salaiya	P, Po, MP(O).	4,686·32	451	453	1,725	953	772	107	100	137	129	343	70	590	320
259	Pali		709·14	70	72	282	139	143	19	16	86	96	41	1	81	99
260	Gurji Khurd		634·53	7	7	47	24	23	...	...	11	10	8	...	8	14
261	Bargawan		1,128·41	5	5	23	13	10	...	...	...	1	3	...	8	4
262	Baklehata	P.	2,212·59	131	136	549	281	268	22	17	73	57	25	...	173	170
263	Kupiya		811·55	35	35	174	87	87	...	...	80	73	26	...	53	58
264	Nouwapati		671·12	34	34	188	91	97	...	...	86	67	20	...	62	65
265	Magardha		3,562·59	35	35	148	73	75	47	51	10	22	3	..	50	48
266	Hatkuri	P, Po.	1,226·11	113	113	502	262	240	57	51	121	132	86	17	153	131
267	Majhagawan		203·44	43	43	203	88	115	...	...	2	2	33	...	53	73
268	Mahagawan		161·64	13	13	54	28	26	...	...	27	26	1	...	21	18
269	Nitarra	P, Po.	1,784·48	214	214	939	465	474	25	19	198	218	154	33	291	293
270	Biruhali	P.	2,482·71	125	125	619	331	288	30	30	92	84	100	12	186	166
271	Kudiyathar		230·23	...	...	U N I N H A B I T E D							...	...	...	...
272	Kharkhari	P.	2,292·62	136	136	550	266	284	83	92	47	47	60	6	157	154
273	Bharwara		661·83	28	28	170	96	74	31	25	14	11	21	17	54	23
274	Tikariya (Majhgawan)		595·45	25	25	123	58	65	2	1	54	64	4	...	36	36
275	Paharua		675·02	119	119	516	267	249	51	49	97	58	44	5	164	132
276	Kuthala		776·25	80	80	314	160	154	...	...	151	116	3	...	110	97
277	Johali	P.	1,635·88	341	346	1,622	796	826	92	100	82	181	244	26	452	348
278	Imaliya (Johali)		337·40	21	21	87	45	42	...	...	42	42	...	...	27	23
279	Madai		735·99	61	61	245	116	129	3	4	36	68	42	6	64	42
280	Muhatara		497·27	...	...	U N I N H A B I T E D							...	...	...	...
281	Jogiyakap		284·31	16	16	77	41	36	...	...	36	33	6	...	16	14
282	Pahariya		701·77	77	77	410	206	204	18	18	137	107	65	1	116	130
283	Jugiya	P.	1,374·93	93	93	473	221	252	24	28	2	2	56	17	131	144
284	Nanhwara Khurd		441·38	53	54	281	146	135	30	35	62	63	17	...	84	73
285	Padwai		707·28	48	48	254	131	123	12	14	20	15	42	4	76	67
286	Mahagawan (Barchheka)	P.	371·72	88	88	442	232	210	22	23	92	94	159	9	136	132
287	Dhowra		1,086·80	63	63	334	181	153	...	...	81	60	136	3	100	84
288	Suddi	P.	2,905·35	123	123	629	334	295	77	77	28	33	164	8	184	187
289	Dadori		929·47	52	52	249	124	125	11	7	39	40	40	4	61	50
290	Khirahani		1,346·90	93	93	405	191	214	...	...	93	90	56	2	126	133

MURWARA TAHSIL

WORKERS																		NON-WORKERS		L. C. No.
I		II		III		IV		V		VI		VII		VIII		IX		X		
M	F	M	F	M	F	M	F	M	F	M	F	M	F	M	F	M	F	M	F	
18	19	20	21	22	23	24	25	26	27	28	29	30	31	32	33	34	35	36	37	1
27	35	...	5	...	...	...	...	...	...	...	...	...	...	10	...	2	...	14	12	231
38	35	13	14	...	...	3	...	...	...	2	...	...	...	...	...	2	9	40	42	232
43	27	2	42	13	...	4	...	...	...	...	...	1	4	...	...	39	18	66	108	233
17	11	20	15	...	...	...	...	...	...	...	...	...	...	...	...	...	...	29	27	234
76	84	...	...	2	...	2	3	...	...	1	...	2	1	...	...	13	2	67	83	235
20	24	18	17	...	...	...	...	...	...	...	...	...	...	...	...	...	...	28	20	236
75	88	17	17	1	...	1	1	...	...	...	...	...	1	3	...	1	...	65	67	237
58	59	31	33	2	1	1	...	...	...	...	...	7	...	1	...	4	1	67	85	238
63	59	6	9	7	...	2	...	...	..	...	...	2	1	3	...	71	75	94	94	239
11	7	31	15	18	4	...	...	2	...	...	...	2	10	1	..	13	28	28	42	240
173	165	12	46	36	14	4	...	5	...	22	...	6	4	4	...	15	4	185	227	241
26	12	35	29	9	7	1	...	1	...	3	...	5	6	...	...	1	4	39	37	242
137	108	21	41	...	...	27	4	...	...	...	...	7	..	...	...	9	...	124	177	243
50	43	7	13	...	...	...	...	...	...	...	...	...	...	...	...	...	...	27	25	244
32	39	35	8	...	...	1	...	...	...	...	...	3	...	...	...	6	...	66	102	245
160	198	51	67	6	...	30	11	...	...	...	...	2	...	2	...	6	...	181	194	246
46	37	...	...	...	...	...	...	...	...	...	...	...	...	...	...	...	...	38	41	247
28	13	7	2	...	...	...	...	...	...	...	..	...	...	...	...	2	...	23	33	248
132	113	29	67	...	...	2	...	9	1	...	...	3	...	...	..	12	1	138	148	249
16	16	3	6	...	...	...	...	...	...	...	...	...	...	...	...	...	...	10	17	250
66	66	12	10	...	...	...	...	...	...	...	...	...	...	...	...	8	...	61	70	251
28	24	7	6	...	...	...		...	...	...	...	...	...	...	...	1	...	25	26	252
55	51	9	12	7	...	1	1	...	...	...	...	...	...	...	...	1	...	49	53	253
86	77	3	17	1	...	...	1	4	...	..	...	...	...	...	...	2	...	79	113	254
89	80	29	31	...	...	3	...	...	...	2	...	3	...	...	...	2	2	74	87	255
56	65	20	35	...	1	2	...	...	...	...	...	...	...	...	...	2	...	58	48	256
202	174	152	169	...	...	1	...	...	...	...	...	...	...	...	...	5	...	232	231	257
286	244	47	19	35	24	14	...	40	...	21	...	20	...	51	...	76	33	363	452	258
40	58	11	9	5	...	2	...	3	2	3	...	...	...	...	...	17	30	58	44	259
8	13	...	...	...	...	...	...	...	...	...	...	...	...	...	...	...	1	16	9	260
7	4	1	...	...	...	...	...	...	...	...	...	...	...	...	...	...	...	5	6	261
133	132	21	28	3	4	...	1	...	...	...	...	3	...	5	...	8	5	108	98	262
46	57	...	...	...	...	...	...	...	...	...	...	...	...	7	...	...	1	34	29	263
53	61	1	4	...	...	...	...	...	...	...	...	...	...	4	...	4	...	29	32	264
40	39	...	4	...	...	4	2	...	...	...	...	...	...	...	...	6	3	23	27	265
87	86	32	40	3	...	18	2	...	...	...	...	2	...	1	...	10	3	109	109	266
51	70	2	3	...	...	...	...	...	...	...	...	...	...	...	...	...	...	35	42	267
11	9	10	9	...	...	...	...	...	...	...	...	...	...	...	...	...	...	7	8	268
147	163	104	115	8	...	25	12	...	...	...	...	1	...	1	...	5	3	174	181	269
163	143	19	23	...	...	1	...	...	...	...	...	...	...	...	...	3	...	145	122	270
...	...	...	...	...	...	...	...	...	U	N	I	N	H	A	B	I	T	E	D	271
88	45	44	99	5	2	4	2	...	...	...	...	...	1	1	...	15	5	109	130	272
37	15	14	8	...	...	1	...	...	...	1	...	...	...	...	...	1	...	42	51	273
23	24	9	9	...	...	...	...	...	...	2	...	...	...	2	...	...	3	22	29	274
64	58	2	10	38	11	...	...	...	...	...	...	1	2	2	...	57	51	103	117	275
36	19	44	62	21	16	...	...	...	...	...	...	...	...	...	...	9	...	50	57	276
222	168	30	56	19	1	32	...	39	...	2	2	2	...	10	...	96	121	344	478	277
...	...	27	23	...	...	...	...	...	...	...	...	...	...	...	...	...	...	18	19	278
37	19	20	23	...	...	7	...	...	...	...	...	...	...	...	...	...	...	52	87	279
...	...	...	...	...	...	...	...	U	N	I	N	H	A	B	I	T	E	D		280
4	3	11	11	...	...	...	...	...	...	...	...	...	...	...	...	1	...	25	22	281
86	123	8	7	1	...	18	...	...	...	...	...	1	...	...	...	2	...	90	74	282
80	106	38	37	3	...	3	...	...	...	...	...	...	...	...	...	7	1	90	108	283
38	35	40	37	1	...	5	1	...	...	...		...	...	...	...	...	...	62	62	284
57	49	12	17	2	...	2	...	1	...	...	...	...	...	...	...	2	1	55	56	285
82	81	49	50	...	...	3	1	...	...	...	...	...	...	..	...	2	...	96	78	286
62	60	29	24	3	...	...	...	...	...	...	...	...	...	...	...	6	...	81	69	287
150	161	9	3	1	...	10	20	1	...	...	...	5	2	...	...	8	1	150	108	288
51	34	10	16	...	...	...	..	..	...	...	...	...	...	...	...	...	...	63	75	289
89	86	31	33	2	...	1	...	1	...	...	...	...	2	...	...	2	12	65	81	290

VILLAGE DIRECTORY

L.C. No.	Name of Village	Facilities available	Area in acres	Occupied Houses	House holds	Total Population			Scheduled Castes		Scheduled Tribes		Literate & Educated		WORKERS Total Workers (I-IX)	
						P	M	F	M	F	M	F	M	F	M	F
1	2	3	4	5	6	7	8	9	10	11	12	13	14	15	16	17
291	Pipariya kala	MP(O), D, MP(A), P, M, Po.	3,958·00	373	373	1,568	765	803	26	26	249	247	274	22	466	257
292	Karondi Kalan	P.	2,103·95	151	151	741	360	381	19	15	133	139	178	2	228	189
293	Bichpura	P.	3,372·60	202	202	944	454	490	38	44	165	164	108	10	284	271
294	Jajagarh		1,612·31	47	47	188	111	77	12	8	73	49	5	1	69	50
295	Chiruhala		1,671·67	55	56	253	130	123	16	15	98	93	23	...	82	84
296	Basudha	P.	1,376·82	49	49	214	104	110	2	3	87	92	31	1	70	76
297	Gudabandha		576·13	24	24	95	51	44	...	...	40	34	5	1	34	29
298	Bandha	P.	754·71	100	100	386	187	199	23	25	94	98	47	9	123	119
299	Pondi (Tilagawan)	P.	1,639·30	132	136	560	277	283	34	27	44	38	180	24	158	163
300	Dhusarpur		231·32	...	...	...	UNINHABITED				...	...	...	...	...	...
301	Thanora		2,346·62	134	134	532	268	264	20	17	129	133	59	2	182	155
302	Pousara		2,816·07	102	102	371	193	178	7	11	132	107	4	...	120	101
303	Bohata		807·59	19	19	71	37	34	12	10	6	4	4	1	21	22
304	Kailwara Khurd	Po, MP(A), E, Ea, P, D.	1,647·87	265	2671	,133	555	578	31	26	211	214	221	34	318	271
305	Murwara		2,509·83	152	152	630	325	305	2	...	118	126	111	11	201	168
306	Khirehni		2,698·28	...	...	...	Included in urban area				...	...	...	...	...	...
307	Johala	P.	1,383·52	157	162	804	406	398	50	54	108	103	136	31	243	185
308	Poundi (Johala)		919·15	44	44	160	83	77	8	12	60	53	10	1	51	52
309	Surki		893·68	31	31	147	73	74	...	...	68	74	3	...	50	36
310	Majhagawan	P.	2,673·30	269	269	1,293	711	582	52	48	192	199	231	8	466	356
311	Nanhawara kala	P.	694·88	129	129	614	299	315	19	17	88	85	101	20	155	135
312	Barchheka	P.	1,173·42	163	163	746	393	353	55	67	76	80	206	19	252	86
313	Sunehara		1,069·53	88	88	357	182	175	...	...	12	24	45	1	128	130
314	Nigahara	P.	2,387·71	179	179	779	392	387	85	86	30	30	113	11	241	163
315	Bhadora	P.	1,270·65	101	101	539	263	276	14	19	73	45	108	7	156	180
316	Paraswara Kala	P.	684·77	62	62	324	168	156	9	6	27	31	53	2	105	106
317	Paraswara Khurd		444·26	72	73	382	167	215	22	35	7	20	59	6	103	137
318	Bahirghata		1,718·92	99	99	475	223	252	12	14	53	54	47	3	156	173
319	Kachhaari		1,006·31	68	68	297	156	141	...	...	61	60	50	1	88	66
320	Banjar Kuthia		1,086·24	...	...	...	UNINHABITED				...	...	...	...	...	...
321	Ghunghchi		775·95	10	10	62	27	35	...	...	27	31	2	...	20	23
322	Sukha		2,116·50	7	7	29	15	14	...	...	9	11	1	...	11	9
323	Naigawan	P.	960·03	39	39	180	95	85	...	...	92	85	23	...	60	58
324	Khusra		1,040·78	15	15	73	40	33	...	...	38	33	4	...	30	26
325	Rampura		754·63	8	8	35	21	14	3	1	18	12	1	...	13	10
326	Kudai		388·74	13	13	68	33	35	...	...	32	35	2	...	23	21
327	Imlaj	P.	2,233·55	152	152	620	297	323	33	33	80	93	92	20	190	193
328	Tilgwan		220·64	208	208	858	412	446	45	57	208	198	80	21	244	188
329	Syarbyar		349·89	...	...	...	UNINHABITED				...	...	...	...	...	...
330	Chikhala		1,643·71	32	32	113	61	52	...	...	31	27	15	5	35	26
331	Chapara		762·34	...	...	...	UNINHABITED				...	...	...	...	...	...
332	Jamodi		877·72	...	...	...	UNINHABITED				...	...	...	...	...	...
333	Dwara		421·38	61	61	312	150	162	2	4	25	34	19	2	90	79
334	Ghughra		459·47	...	...	...	UNINHABITED				...	...	...	...	...	...
335	Amkuhi		1,081·68	62	66	278	155	123	7	9	72	58	46	12	78	43
336	Bargawan		569·42	...	...	...	Included in urban area				...	...	...	...	...	...
337	Tikariya		528·75	...	...	...	Included in urban area				...	...	...	...	...	...
338	Kherwa		978·54	56	56	279	141	138	3	5	63	60	21	1	79	73
339	Bhadora	P, Po.	1,818·05	52	52	242	125	117	9	10	63	59	36	4	79	72
340	Amadi		615·29	71	71	355	188	167	22	25	4	3	66	8	115	92
341	Banahari		1,041·86	24	24	125	66	59	...	...	64	53	3	2	37	35
342	Basadi	P.	3,105·79	160	162	885	458	427	71	64	12	7	254	22	278	183
343	Karuwakap		653·03	...	...	...	UNINHABITED				...	...	...	...	...	...
344	Sankarigarh		1,229·25	135	135	630	333	297	29	29	41	30	65	3	208	166
345	Kumharwara (Ganeshpur)	P.	598·36	200	200	1,145	560	585	55	70	123	120	170	23	338	302
346	Chhindahi (Pipariya)	P.	914·12	158	159	788	401	387	34	34	107	100	112	26	246	204
347	Bagaiha	P.	2,473·78	119	119	621	309	312	78	73	45	47	118	23	188	142
348	Surajpura		975·59	12	12	49	17	32	...	...	...	...	6	2	9	10

MURWARA TAHSIL

WORKERS																NON-WORKERS				
I		II		III		IV		V		VI		VII		VIII		IX		X		L.C. No.
M	F	M	F	M	F	M	F	M	F	M	F	M	F	M	F	M	F	M	F	
18	19	20	21	22	23	24	25	26	27	28	29	30	31	32	33	34	35	36	37	1
298	84	90	130	27	27	33	8	...	...	...	...	5	...	...	...	13	8	299	546	291
155	125	58	62	...	...	11	1	...	...	...	...	...	1	...	...	4	...	132	192	292
213	209	71	62	...	...	...	...	...	...	...	...	...	...	...	...	...	...	170	219	293
66	47	...	3	2	...	...	...	...	...	...	...	...	...	...	...	1	...	42	27	294
69	73	3	9	6	2	1	...	...	...	...	...	...	...	2	...	1	...	48	39	295
63	73	...	...	...	1	2	...	...	...	...	...	...	...	1	...	4	2	34	34	296
30	28	1	1	...	...	3	...	...	...	...	...	...	...	...	...		...	17	15	297
73	69	35	38	2	1	1	1	...	...	...	...	...	...	...	. .	12	10	64	80	298
101	121	14	10	7	...	6	...	...	...	...	...	1	...	...	...	29	32	119	120	299
...	...	...	...	...	...	...	...	...	U N I N H A B I T E D				...	...	...	...	...	...	...	300
106	89	58	61	...	...	11	2	...	...	...	...	...	...	...	...	7	3	86	109	301
62	51	11	8	7	1	1	...	1	...	...	...	7	7	...	...	31	34	73	77	302
11	12	6	9	1	...	...	...	...	...	...	...	3	...	...	...	...	1	16	12	303
55	70	6	19	85	52	21	17	17	...	...	...	14	3	1	...	116	110	237	307	304
136	88	61	80	4	...	...	...	...	...	...	...	...	...	...	...	...	...	124	137	305
...	...	...	...	...	...	...	...	...	Included in urban area				...	...	...	...	...	...	...	306
119	109	16	4	9	...	5	5	4	...	3	...	8	...	9	...	70	67	163	213	307
10	17	30	27	1	...	4	6	...	...	...	...	1	...	1	...	4	2	32	25	308
5	11	17	21	8	4	1	...	...	...	...	...	14	...	. .	...	5	...	23	38	309
196	143	101	167	15	2	8	8	6	...	...	...	90	...	...	. .	50	36	245	226	310
97	29	50	105	1	...	4	1	...	...	...	...	...	...	...	...	3	...	144	180	311
131	18	47	57	8	1	14	10	...	...	1	...	48	...	...	...	3	...	141	267	312
128	130	...	...	...	...	...	...	...	...	...	...	...	...	...	...	...	...	54	45	313
178	80	45	72	3	...	5	8	...	...	...	...	2	...	...	...	8	3	151	224	314
115	130	30	49	...	...	4	...	...	...	1	...	3	1	2	...	1	...	107	96	315
73	76	23	26	3	...	2	2	1	...	1	...	1	2	...	...	1	...	63	50	316
73	96	18	40	...	...	5	1	3	...	...	...	...	...	...	...	4	...	64	78	317
110	107	29	52	...	...	1	...	...	...	...	...	1	...	...	...	15	14	67	79	318
54	6	31	57	3	3	...	...	...	...	...	...	...	...	...	...	...	...	68	75	319
...	...	...	...	...	...	...	...	...	U N I N H A B I T E D				...	...	...	...	...	...	...	320
20	19	...	4	...	...	...	...	...	...	...	...	...	...	...	...	...	...	7	12	321
10	9	...	...	...	...	...	...	...	...	...	...	...	...	...	...	1	...	4	5	322
55	55	...	3	3	...	...	...	...	...	...	...	...	...	...	...	2	...	35	27	323
30	26	...	...	...	...	...	...	...	...	...	...	...	...	...	...	...	...	10	7	324
11	10	...	...	...	...	2	...	...	...	...	...	...	...	...	...	...	...	8	4	325
19	20	...	...	1	...	...	...	...	...	...	...	...	...	...	...	3	1	10	14	326
118	129	38	33	1	...	10	10	...	...	...	...	2	...	...	...	21	21	107	130	327
84	44	160	144	...	...	...	...	...	...	...	...	...	...	...	...	...	...	168	258	328
...	...	...	...	...	...	...	...	...	U N I N H A B I T E D				...	...	...	...	...	...	...	329
28	11	7	15	...	...	...	...	...	...	...	...	...	...	...	...	...	...	26	26	330
...	...	...	...	...	...	...	...	...	U N I N H A B I T E D				...	...	...	...	...	...	...	331
...	...	...	...	...	...	...	...	...	U N I N H A B I T E D				...	...	...	...	...	...	...	332
57	29	6	2	7	...	1	...	...	...	...	...	2	20	...	...	17	28	60	83	333
...	...	...	...	...	...	...	...	...	U N I N H A B I T E D				...	...	...	...	...	...	...	334
24	3	17	1	1	3	...	...	4	...	10	...	1	...	...	...	21	36	77	80	335
...	...	...	...	...	...	...	...	...	Included in urban area				...	...	...	...	...	...	...	336
...	...	...	...	...	...	...	...	...	Included in urban area				...	...	...	...	...	...	...	337
45	41	26	31	...	...	2	...	3	...	1	...	...	...	...	...	2	1	62	65	338
38	48	22	15	11	8	1	...	...	...	1	...	...	...	2	...	4	1	46	45	339
107	92	8	...	...	...	...	...	...	...	...	...	...	...	...	...	...	...	73	75	340
24	23	12	12	1	...	...	...	...	...	...	...	...	...	...	...	...	...	29	24	341
188	119	44	58	1	...	29	4	...	...	3	...	1	1	6	...	6	1	180	244	342
...	...	...	...	...	...	...	...	...	U N I N H A B I T E D				...	...	...	...	...	...	...	343
168	131	31	33	...	...	7	...	...	...	...	...	2	2	...	...	...	...	125	131	344
215	173	108	122	...	...	4	1	...	...	...	...	6	5	...	...	5	1	222	283	345
169	129	69	75	...	...	...	...	...	...	...	...	...		...		8	...	155	183	346
134	87	36	47	...	...	14	4	...	...	...	4	...	...	...	...	4	...	121	170	347
7	6	1	2	1	...	...	...	...	...	...	...	...	2	...	...	...	...	18	22	348

VILLAGE DIRECTORY

L. C. No.	Name of Village	Facilities available	Area in acres	Occupied Houses	House holds	Total Population			Scheduled Castes		Scheduled Tribes		Literate & Educated		WORKERS Total Workers(I-IX)	
						P	M	F	M	F	M	F	M	F	M	F
1	2	3	4	5	6	7	8	9	10	11	12	13	14	15	16	17
349	Kuthiya (Mahgawan)	P.	3,195·72	279	279	1,249	603	646	34	51	216	228	201	28	384	303
350	Kua		3,212·09	263	263	1,280	614	666	79	79	134	140	293	37	377	349
351	Machhmachha	P.	1,243·32	58	58	245	132	113	...	1	115	97	106	...	73	67
352	Biruhali		870·76	15	15	64	31	33	1	...	26	30	9	2	19	17
353	Ghudahri		866·71	55	55	250	127	123	...	...	30	41	28	1	67	48
354	Kumharwara		1,953·15	44	46	217	110	107	...	...	83	85	16	...	64	55
355	Jaitpuri		544·37	...	...	...	UNINHABITED				...	...	...	...	...	...
356	Jhanki		209·72	...	...	...	UNINHABITED				...	...	...	...	...	...
357	Karahiya Khurd		345·12	16	16	55	27	28	...	...	16	9	5	2	16	18
358	Baryarpur		841·51	55	63	261	137	124	1	...	21	18	26	4	87	72
359	Madhiya		944·78	22	22	95	54	41	...	...	18	14	9	...	35	25
360	Bilahari	P,M, Po, MP(O), D, MP(A).	2,215·30	669	669	3,057	1,534	1,523	202	203	179	206	880	264	925	728
361	Ghinochi		1,449·59	91	91	395	186	209	28	28	74	75	86	3	109	127
362	Ganyari	P.	665·71	126	126	619	294	325	61	57	64	72	115	9	163	182
363	Gulwara	P.	1,650·66	191	191	836	421	415	61	60	102	117	187	27	270	160
364	Jhinjhari	P, Po, Ei, Ea, Ed.	2,541·76	256	256	1,075	556	519	149	135	141	137	292	32	360	280
365	Padarwara		1,510·04	...	...	...	Included in urban area				...	...	...	...	...	...
366	Tikuri		1,129·84	...	...	...	Included in urban area				...	...	...	...	...	...
367	Chhaparwah	P.	1,361·12	373	414	1,592	887	705	82	61	293	293	487	63	565	269
368	Bilgawan		366·00	...	...	...	UNINHABITED				...	...	...	...	...	...
369	Hirwara	P.	1,511·52	178	178	824	410	414	35	37	43	55	195	16	247	171
370	Padaria (Khirwa)	P.	1,095·73	163	163	799	420	379	55	44	77	76	168	18	240	200
371	Saraswahi		1,686·40	91	91	399	211	188	16	17	114	117	86	4	121	90
372	Bijori		1,787·79	32	32	137	74	63	...	...	9	9	14	4	47	40
373	Pathara	P.	1,941·01	79	79	375	177	198	9	8	92	102	91	...	84	116
374	Banahara		1,190·96	95	95	412	204	208	5	6	85	77	58	...	119	104
375	Gopalpur		1,074·19	60	60	294	139	155	1	1	85	88	86	2	81	103
376	Midra		1,635·66	26	26	101	56	45	...	...	33	30	14	...	31	26
377	Behdi khurd		334·32	...	...	...	UNINHABITED				...	...	...	...	...	...
378	Salhana		1,252·39	58	58	268	125	143	23	25	61	71	39	...	89	80
379	Khairha kap		404·60	...	...	...	UNINHABITED				...	...	...	...	...	...
380	Ganeshpur	Po, P, M, D.	675·59	166	166	795	419	376	36	46	77	66	211	22	234	197
381	Luharwara		706·96	93	93	493	235	258	23	21	52	60	44	15	151	148
382	Godhankap		727·98	...	...	...	UNINHABITED				...	...	...	...	...	...
383	Nadawan	P, M.	1,611·06	249	249	1,192	556	636	42	47	109	144	235	63	313	208
384	Tali Rohaniya		1,875·28	51	51	224	125	99	2	5	17	17	33	1	71	44
385	Keolari		1,317·08	67	67	322	153	169	...	...	60	73	55	15	91	72
386	Barmani	P.	2,045·21	108	108	573	283	290	22	18	201	208	178	46	159	166
387	Ghurhar (Barkhera)		2,142·82	81	82	335	167	168	36	31	92	99	26	...	107	100
388	Badkhera	P.	2,206·09	331	331	1,500	946	554	80	93	164	176	215	56	595	435
389	Karitalai		318·56	...	...	...	UNINHABITED				...	...	...	...	...	...
390	Rajpura		782·89	...	...	...	UNINHABITED				...	...	...	...	...	...
391	Pipariya (Audia)		513·64	10	10	33	16	17	...	...	...	1	10	1	8	7
392	Karahiya		1,336·03	139	139	617	306	311	15	20	95	92	167	14	189	188
393	Badagoan (Karahiya)	P.	1,374·09	126	127	584	292	292	27	34	66	61	112	26	173	171
394	Kachagawan (Gaitara)		1,192·79	121	121	534	259	275	75	55	27	35	75	12	151	118
395	Imalia		719·40	150	150	609	316	293	48	40	126	111	196	34	184	160
396	Pipariya (Hirwara)		661·83	116	116	518	259	259	31	35	48	36	79	18	157	110
397	Chhahari	P.	816 99	77	77	385	193	192	4	9	62	70	65	34	107	77
398	Gatakhera		1,045·81	70	70	322	160	162	31	26	56	52	54	16	98	42
399	Jhalwara		970·18	63	63	285	135	150	13	8	38	37	19	2	88	75
400	Khirahani		750·74	26	26	132	70	62	...	...	36	37	7	1	41	26
401	Ataria		410·01	...	...	...	UNINHABITED				...	...	...	...	...	...
402	Pondi (Chaphani)		975·78	41	41	178	88	90	3	3	53	54	28	1	55	46
403	Deori Kudar		361·67	...	...	...	UNINHABITED				...	...	...	...	...	...
404	Bandari		2,322·22	81	81	331	170	161	6	2	75	76	32	...	106	101
405	Behadikala		904·77	16	16	82	43	39	...	...	39	34	5	...	28	27
406	Rohaniya	P, Po.	1,230·03	255	256	1,073	546	527	25	24	112	97	240	50	325	266
407	Bambori		742·39	29	29	148	72	76	...	...	69	74	8	...	51	44

MURWARA TAHSIL

WORKERS																		NON-WORKERS		L. C. No.
I		II		III		IV		V		VI		VII		VIII		IX		X		
M	F	M	F	M	F	M	F	M	F	M	F	M	F	M	F	M	F	M	F	
18	19	20	21	22	23	24	25	26	27	28	29	30	31	32	33	34	35	36	37	1
245	137	111	157	2	...	16	6	...	...	...	...	4	3	1	...	5	...	219	343	349
231	213	110	126	7	10	18	...	...	...	...	...	3	...	...	...	8	...	237	317	350
32	30	39	37	...	...	...	...	...	...	...	...	...	...	...	...	2	...	59	46	351
19	15	...	2	...	...	...	...	...	...	...	...	...	...	...	...	...	...	12	16	352
53	33	10	13	2	2	2	...	...	...	...	...	...	...	...	...	...	...	60	75	353
61	53	3	1	...	...	...	...	...	...	...	...	...	...	...	...	...	1	46	52	354
...	...	...	...	...	...	...	...	...	UNINHABITED				...	...	...	...	...	...	...	355
...	...	...	...	...	...	...	...	...	UNINHABITED				...	...	...	...	...	...	...	356
11	14	4	4	...	...	...	...	...	...	...	...	...	...	...	...	1	...	11	10	357
65	52	...	2	2	...	4	4	...	...	...	...	...	...	...	...	16	14	50	52	358
31	22	...	1	...	...	...	...	...	...	...	...	...	...	...	...	4	2	19	16	359
428	333	133	244	81	33	188	72	3	...	...	...	40	...	2	...	50	46	609	795	360
68	80	34	46	...	1	3	...	1	...	...	...	2	...	...	...	1	...	77	82	361
99	132	64	50	...	...	...	...	...	...	...	...	...	...	...	...	...	...	131	143	362
197	102	64	58	...	...	3	...	2	...	...	...	1	...	...	...	3	...	151	255	363
153	160	79	80	19	12	26	8	40	11	7	1	6	...	2	...	28	8	196	239	364
...	...	...	...	...	...	...	...	...	Included in urban area				...	...	...	...	...	...	...	365
...	...	...	...	...	...	...	...	...	Included in urban area				...	...	...	...	...	...	...	366
111	72	88	128	...	...	...	...	38	...	8	...	...	...	253	...	67	69	322	436	367
...	...	...	...	...	...	...	...	...	UNINHABITED				...	...	...	...	...	...	...	368
207	145	20	26	...	...	...	...	...	...	...	...	...	...	...	...	20	...	163	243	369
165	127	48	66	...	...	9	6	...	...	2	...	3	...	4	...	9	1	180	179	370
75	53	25	24	...	...	2	2	...	...	...	...	...	...	...	...	19	11	90	98	371
39	33	8	7	...	...	...	...	...	...	...	...	...	...	...	...	...	...	27	23	372
66	102	13	14	2	...	...	...	...	...	...	...	...	...	...	...	3	...	93	82	373
72	61	40	43	5	...	2	...	...	...	...	...	...	...	...	...	...	...	85	104	374
70	97	4	5	6	1	...	...	...	...	...	...	...	...	...	...	1	...	58	52	375
25	20	5	6	1	...	...	...	...	...	...	...	...	...	...	...	...	...	25	19	376
...	...	...	...	...	...	...	...	...	UNINHABITED				...	...	...	...	...	...	...	377
71	63	18	17	...	...	...	...	...	...	...	...	...	...	...	...	...	...	36	63	378
...	...	...	...	...	...	...	...	...	UNINHABITED				...	...	...	...	...	...	...	379
148	92	66	102	...	...	14	3	...	...	...	...	...	...	...	...	6	...	135	179	380
120	118	27	30	1	...	...	...	...	...	...	...	1	...	...	...	2	...	84	110	381
...	...	...	...	...	...	...	...	...	UNINHABITED				...	...	...	...	...	...	...	382
173	78	87	113	10	4	22	9	1	...	...	...	9	4	7	...	4	...	243	428	383
57	33	13	11	...	...	...	...	...	...	...	...	...	...	...	...	1	...	54	55	384
62	35	25	37	2	...	...	...	...	...	...	...	...	...	...	...	2	...	62	97	385
147	158	10	8	...	...	...	...	...	...	...	...	...	...	...	...	2	...	124	124	386
86	93	15	7	...	...	1	...	1	...	...	...	1	...	1	...	2	...	60	68	387
289	277	124	124	...	2	31	29	66	...	...	...	7	3	14	...	64	...	351	119	388
...	...	...	...	...	...	...	...	...	UNINHABITED				...	...	...	...	...	...	...	389
...	...	...	...	...	...	...	...	...	UNINHABITED				...	...	...	...	...	...	...	390
8	7	...	...	...	...	...	...	...	...	...	...	...	...	...	...	...	...	8	10	391
158	159	20	19	...	3	8	6	...	...	...	...	1	...	...	...	2	1	117	123	392
120	112	47	59	...	...	...	...	6	...	...	...	...	...	...	...	...	...	119	121	393
82	62	57	50	1	...	3	5	...	...	...	...	4	1	1	...	3	...	108	157	394
100	71	10	34	37	41	...	...	2	...	...	...	2	1	1	...	32	13	132	133	395
95	45	32	51	1	...	9	...	3	7	...	...	2	...	...	...	15	7	102	149	396
76	47	11	30	...	...	...	...	11	...	...	...	...	...	...	...	9	...	86	115	397
52	19	7	3	3	...	14	2	3	...	3	1	...	1	1	...	15	16	62	120	398
60	52	20	23	...	...	...	...	3	...	...	...	...	...	2	...	3	...	47	75	399
30	18	...	1	...	...	1	...	2	1	...	...	...	...	1	...	7	6	29	36	400
...	...	...	...	...	...	...	...	...	UNINHABITED				...	...	...	...	...	...	...	401
43	29	12	17	...	...	...	...	...	...	...	...	...	...	...	...	...	...	33	44	402
...	...	...	...	...	...	...	...	...	UNINHABITED				...	...	...	...	...	...	...	403
83	79	20	22	3	...	...	...	...	...	...	...	...	...	...	...	...	...	64	60	404
21	21	7	6	...	...	...	...	...	...	...	...	...	...	...	...	...	...	15	12	405
213	169	65	68	...	...	29	22	...	...	...	...	9	7	...	...	9	...	221	261	406
40	36	11	8	...	...	...	...	...	...	...	...	...	...	...	...	...	...	21	32	407

VILLAGE DIRECTORY

L. C. No.	Name of Village	Facilities available	Area in acres	Occupied Houses	Households	Total Population			Scheduled Castes		Scheduled Tribes		Literate & Educated		WORKERS Total Workers(I-IX)	
						P	M	F	M	F	M	F	M	F	M	F
1	2	3	4	5	6	7	8	9	10	11	12	13	14	15	16	17
408	Sandhi		1,667·46	75	75	358	188	170	9	7	43	41	49	2	119	79
409	Ladahar		513·27	56	56	268	135	133	16	18	81	70	23	1	81	97
410	Salaiya (Ladhar)		594 61	30	30	155	64	91	...	...	...	...	15	...	42	49
411	Mohani		1,439·58	75	75	389	193	196	5	5	56	79	48	...	119	107
412	Salaiya Sihora	P,M, Po, D, Mcw.	5,036·10	286	289	1,340	669	671	45	44	229	228	289	43	366	269
413	Barela		1,342·66	39	39	182	85	97	...	...	37	45	23	1	52	56
414	Gabdi Ninania		1,968·21	55	55	256	131	125	7	6	77	70	36	...	85	77
415	Murawal		3,080·22	55	56	250	118	132	28	37	73	74	36	1	74	73
416	Basadi		411·91	...	...	...	...	UNINHABITED					...	...	...	...
417	Kanki		206·30	5	5	22	11	11	...	...	1	...	7	...	8	6
418	Naigawan		345 01	5	5	21	12	9	...	...	10	4	...	...	9	5
419	Ghughara (Badkhera)	P.	721·30	60	62	276	135	141	7	4	88	82	46	8	87	75
420	Andiya		413·70	61	62	277	152	125	37	29	63	49	22	3	91	85
421	Kymori		949·74	47	49	192	94	98	10	40	63	51	15	2	48	58
422	Matwari		1,460·21	112	123	527	258	269	...	...	98	111	82	12	152	92
423	Pandua	P.	2,077·37	243	247	1,044	529	515	20	28	107	114	195	20	337	297
424	DeoriTola		397·77	106	106	458	218	240	45	49	58	31	64	10	120	89
425	Deori Gaitara		435·53	52	52	224	116	108	9	15	39	50	31	2	65	56
426	Gaitra		698·40	96	97	514	263	251	49	36	22	21	49	2	155	167
427	Bharoqli		598·03	24	26	124	67	57	1	2	64	48	2	...	44	34
428	Bhandara		502.58	...	...	...	...	UNINHABITED					...	...	...	...
429	Badkhera		984.08	205	205	886	442	444	23	19	135	140	153	27	263	226
430	Kodiya	P, M, Po, Mcw.	1,761.75	209	209	907	455	452	50	57	95	78	182	35	265	227
431	Katangi Kala	P, Po, T.	1,367·60	230	235	1,034	509	525	119	114	91	72	140	34	286	219
432	Katangi khurd		1,294·89	64	64	307	146	161	...	...	58	62	27	4	94	78
433	Badera (Umaria)	P, Po, X.	2,124·83	138	138	662	362	300	29	30	165	149	117	13	270	188
434	Chapehani		926·25	54	54	271	139	132	3	4	19	22	21	1	83	75
435	Manpur		709·45	...	...	...	...	UNINHABITED					...	...	...	...
436	Umariya (Badwara)		649·29	46	46	241	121	120	4	4	108	105	11	...	75	73
437	Badwara Kalan	Po, P, M, T, D, Mcw, Hos, Rhc.	1,214·28	268	268	1,107	576	531	96	95	104	107	291	53	328	222
438	Lakhakhera		1,002·03	99	99	452	226	226	23	20	66	59	50	6	148	130
439	Bairagi		617·07	...	...	...	...	UNINHABITED					...	...	...	...
440	Bamhani		692·12	...	...	...	...	UNINHABITED					...	...	...	...
441	Sarai		780·02	10	10	46	24	22	...	...	24	22	11	...	15	12
442	Gudakalan		1,038·65	87	87	453	251	202	18	18	54	49	61	2	155	120
443	Deori (Guda)	P.	1,880·84	219	220	1,102	543	559	53	66	110	125	249	16	327	288
444	Imalia (Kharehta)	P.	1,215·79	127	127	551	251	300	13	17	76	93	71	10	152	196
445	Sutri		1,607·17	127	127	637	309	328	11	16	227	225	154	4	188	195
446	Banjar Barela		474·78	55	55	221	117	104	3	2	114	101	3	...	69	65
447	Karela	Po, MP(O), P.	2,119·74	254	254	1,272	628	644	26	36	105	118	364	59	355	282
448	Harrawah		1,250·77	74	74	292	135	157	...	...	66	65	78	5	86	100
449	Badhaia Khera		262·95	24	24	112	57	55	5	6	23	18	20	6	34	31
450	Kharkhari (Khamaria)	P.	1,598·76	192	192	747	382	365	64	50	...	...	156	21	233	252
451	Khamharia (Kharkhari)		1,338·67	138	138	625	305	320	55	60	15	32	181	6	182	201
452	Raipura (Sagodi)	P.	1,495·51	184	184	790	420	370	48	36	135	118	173	16	261	217
453	Dhundhari		676·52	52	52	257	118	139	...	...	57	75	19	7	76	82
454	Jarwahi	MP(O), P, Ea, E, Ei.	2,132·78	263	264	1,215	594	621	40	35	174	184	275	49	349	323
455	Dhapai		731·20	101	101	445	229	216	4	5	68	87	63	5	156	125
456	Takhla		716·00	79	80	340	162	178	5	5	63	78	57	11	93	86
457	Khajuri		1,278·42	96	96	450	220	230	24	38	50	52	94	6	134	142
458	Siwarajpur		498·46	64	64	280	140	140	...	...	43	42	81	...	88	86
459	Bhanpura (Semra)	P.	839·35	130	130	543	280	263	30	26	117	113	55	5	196	173
460	Simra		881·41	88	88	403	205	198	41	49	54	47	68	1	126	111
461	Mado		526·60	...	...	...	...	UNINHABITED					...	...	...	...
462	Keolari (Bichhiya)		896·43	90	90	443	221	222	8	11	96	92	63	4	143	125
463	Bichhia (Keolari)		802·13	27	27	113	55	58	...	...	19	17	4	...	39	37

WORKERS																		NON-WORKERS		L. C. No.
I		II		III		IV		V		VI		VII		VIII		IX		X		
M	F	M	F	M	F	M	F	M	F	M	F	M	F	M	F	M	F	M	F	
18	19	20	21	22	23	24	25	26	27	28	29	30	31	32	33	34	35	36	37	1
88	51	19	28	7	...	3	...	...	...	...	...	1	...	...	...	1	...	69	91	403
76	89	5	7	...	1	...	...	...	...	...	...	...	...	...	...	...	...	54	36	409
40	45	...	4	...	...	...	...	...	...	...	...	...	...	...	...	2	...	22	42	410
110	97	9	10	...	...	...	...	...	...	...	...	...	...	...	...	...	...	74	89	411
196	101	119	152	...	...	44	13	...	...	...	...	5	3	...	...	2	...	303	402	412
40	41	10	14	1	...	...	1	...	...	...	...	...	...	...	...	1	...	33	41	413
72	64	13	13	...	...	...	...	...	...	...	...	...	...	...	...	...	...	46	48	414
53	56	16	11	...	1	3	5	2	...	...	...	...	...	...	...	...	...	44	59	415
...	...	...	...	...	...	...	...	UNINHABITED				...	...	...	...	...	...	3	5	416
8	6	...	...	...	...	...	...	...	...	...	...	...	...	...	...	...	...	3	5	417
...	...	9	5	...	...	...	...	...	...	...	...	...	...	...	...	...	...	3	4	418
51	39	30	36	...	...	2	...	...	...	...	...	...	...	...	...	4	...	48	66	419
65	46	16	20	...	15	7	4	...	...	...	...	...	...	2	...	1	...	61	40	420
29	27	19	27	...	4	...	..	...	...	...	...	...	...	...	...	...	...	46	40	421
89	5	46	45	5	...	6	...	1	...	1	40	3	...	...	...	1	2	106	177	422
199	206	71	82	10	...	21	8	3	...	...	...	4	...	1	...	28	1	192	218	423
82	53	35	36	...	...	...	...	...	...	...	...	1	...	...	...	2	...	98	151	424
31	24	23	31	3	...	...	...	1	1	...	...	3	...	1	...	3	...	51	52	425
132	141	23	26	...	...	...	...	...	...	...	...	...	...	...	...	...	...	108	84	426
22	18	22	16	...	...	...	...	...	...	...	...	...	...	...	...	...	...	23	23	427
...	...	...	...	...	...	...	...	UNINHABITED				...	...	...	...	...	...	...	...	428
156	127	74	90	6	3	2	2	18	1	...	...	...	...	...	...	7	3	179	218	429
175	171	32	15	7	1	17	1	2	...	...	1	3	...	1	...	28	38	190	225	430
161	149	19	4	...	...	21	7	...	...	4	...	5	...	36	...	40	59	223	306	431
44	39	30	27	...	1	1	...	...	...	...	...	...	...	6	...	13	11	52	83	432
146	108	86	80	...	...	...	...	...	...	...	...	...	...	38	...	...	...	92	112	433
67	66	11	9	2	...	2	...	...	...	...	...	...	...	...	...	1	...	56	57	434
...	...	...	...	...	...	...	...	UNINHABITED				...	...	...	...	...	...	...	...	435
53	49	8	17	1	...	...	...	...	...	13	7	...	...	...	...	...	..	46	47	436
146	127	52	74	...	...	33	6	6	...	...	...	21	5	10	...	60	10	248	309	437
105	95	40	35	...	...	...	...	...	...	...	...	...	...	...	...	3	...	78	96	438
...	...	...	...	...	...	...	...	UNINHABITED				...	...	...	...	...	...	...	...	439
...	...	...	...	...	...	...	...	UNINHABITED				...	...	..	...	...	...	...	...	440
15	11	...	1	...	...	...	...	...	...	...	...	...	...	...	...	...	...	9	10	441
110	86	26	29	...	...	2	5	...	...	...	...	...	...	...	...	17	...	96	82	442
221	175	84	107	...	...	14	5	1	...	...	...	4	...	...	...	3	1	216	271	443
115	152	20	39	...	...	9	3	...	...	...	...	3	2	...	...	5	...	99	104	444
127	111	51	84	3	...	5	...	...	...	...	...	...	...	...	...	2	...	121	133	445
18	9	51	56	...	...	...	...	...	...	...	...	...	...	...	...	...	...	48	39	446
269	214	57	60	7	1	8	4	3	...	4	1	2	...	1	...	4	2	273	362	447
71	72	15	28	...	...	...	...	...	...	...	...	...	...	...	...	...	...	49	57	448
28	30	2	1	...	...	4	...	...	...	...	...	...	...	...	...	...	...	23	24	449
172	193	39	59	6	...	12	...	...	...	...	...	2	...	...	...	2	...	149	113	450
136	168	8	33	...	...	29	...	...	...	...	...	2	...	2	...	5	...	123	119	451
167	114	62	102	8	...	10	...	...	...	...	...	1	1	...	...	13	...	159	153	452
34	32	40	49	...	...	...	...	...	...	...	...	...	...	...	...	2	1	42	57	453
174	222	64	85	25	6	18	9	27	...	26	...	5	...	...	...	10	1	245	298	454
78	79	41	46	1	...	1	...	33	...	...	...	1	...	1	...	...	...	73	91	455
40	48	35	37	2	...	...	...	13	1	...	...	1	...	2	...	...	...	69	92	456
54	98	21	36	1	...	5	...	33	...	1	...	3	...	...	...	16	8	86	88	457
68	59	10	14	1	...	2	2	1	...	...	...	...	...	1	...	5	11	52	54	458
134	131	17	7	2	2	3	4	...	...	6	4	2	...	...	...	32	25	84	90	459
80	40	21	47	1	...	15	22	2	...	6	1	...	...	...	...	1	1	79	87	460
...	...	...	...	...	...	...	...	UNINHABITED				...	...	...	...	...	...	...	...	461
91	69	51	55	...	1	...	...	...	...	...	...	1	...	...	...	...	...	78	97	462
39	37	...	...	...	...	...	...	...	...	...	...	...	...	...	...	...	...	16	21	463

L. C. No.	Name of Village	Facilities available	Area in acres	Occupied Houses	House holds	Total Population			Scheduled Castes		Scheduled Tribes		Literate & Educated		WORKERS Total Workers(I-IX)	
						P	M	F	M	F	M	F	M	F	M	F
1	2	3	4	5	6	7	8	9	10	11	12	13	14	15	16	17
464	Sarra		567·48	25	25	97	47	50	...	...	45	49	13	...	29	27
465	Bachholi		1,042·35	31	31	146	73	73	...	...	42	47	14	...	45	46
466	Jhinjhari (Badera)		781·83	89	89	499	277	222	30	31	77	50	50	1	180	122
467	Rupoundh	P.	935·50	154	154	704	349	355	31	28	66	55	78	13	215	213
468	Bargawan (Lakhakhera)		713·71	53	53	260	136	124	...	...	122	105	7	...	85	86
469	Parna		320·80	...	...	...	UNINHABITED				...	...	...	...	...	...
470	Bhalwara		887·22	...	...	...	UNINHABITED				...	...	...	...	...	...
471	Gudakhurd		804·38	2	2	9	5	4	...	...	...	...	2	...	2	2
472	Gudar		930·08	...	...	...	UNINHABITED				...	...	...	...	...	...
473	Salaiya (Kharehta)		565·06	76	76	375	185	190	23	21	26	28	44	1	111	112
474	Kharahta	P.	1,311·62	145	145	719	353	366	48	55	78	73	220	10	202	180
475	Badgaon (Sutari)	P.	1,738·94	103	103	480	246	234	24	18	90	82	89	15	152	119
476	Baran Mahgawan	P, Po.	4744·17	438	440	1,873	910	963	48	50	384	385	360	38	582	544
477	Hadarehta	P.	2,285·93	350	350	1,644	821	823	58	49	195	200	217	29	509	431
478	Jagua	P.	3,131·24	185	185	764	378	386	90	85	159	172	136	26	229	183
479	Pipariva (Paroha)	Po, P, M.	1,230·78	209	209	935	461	474	62	68	105	92	159	45	273	199
480	Dharampura		326·51	28	28	138	75	63	...	...	9	11	27	5	39	31
481	Sagodi		715·79	46	47	224	116	108	...	...	54	48	29	2	73	61
482	Jalasur		597·98	51	51	234	115	119	...	...	98	102	20	5	74	55
483	Piprondh	Po, P, M, D, MP(A), E, Ed, Ea.	1,112·94	106	107	424	224	200	45	40	47	63	82	18	144	93
484	Kusmi		423·46	...	...	...	UNINHABITED				...	...	...	...	...	...
485	Tikariya (Kusmi).		935·34	35	35	167	82	85	...	...	58	64	15	...	57	57
486	Tharka		1,283·21	91	106	385	198	187	15	18	114	121	54	7	139	127
487	Singhanpuri		924·82	100	100	486	227	259	5	2	99	106	73	2	130	142
488	Gubradhari	P.	1,559·01	60	60	274	143	131	18	17	96	97	47	8	88	83
489	Salaiya (Sighanpuri)	MP(O), P.	2,028·51	133	133	570	308	262	23	18	132	121	83	15	175	144
490	Deori (Hatai)	P, M, Po, D, Mcw.	3,052·26	306	306	1,246	626	620	88	84	109	140	225	52	386	302
491	Bhaganwara		1,673·20	25	25	138	70	68	2	...	67	68	4	...	50	44
492	Bamhangawan (Bhaganwara).		523·14	65	65	257	120	137	20	20	72	67	18	1	80	90
493	Chandan		600·94	40	40	236	119	117	12	9	16	23	22	...	78	78
494	Chiruhali		821·89	58	58	259	135	124	3	4	99	97	28	4	85	79
495	Bachharwara		777·44	339	339	1,018	623	395	67	66	228	173	207	31	500	191
496	Badwara Khurd	Po, To.	636·27	53	53	224	121	103	20	12	45	41	39	4	80	50
497	Bajarwara		869·90	20	20	88	41	47	...	...	39	44	...	...	30	27
498	Luhkhan		483·55	30	30	174	80	94	...	...	68	81	14	4	52	59
499	Dhanwara		773·61	41	41	170	90	80	7	4	47	39	19	2	49	52
500	Vilayat Kalan	P, Po, M. H.	1,694·74	187	187	891	488	403	35	40	170	188	223	26	244	213
501	Vilayat Khurd		1,509·39	107	107	582	291	291	49	42	115	87	54	9	184	178
502	Karchulha		913·13	31	31	171	83	88	...	...	66	68	23	...	59	57
503	Kbitoli	P, M, Po, D, MP(A), MP(O), MCW.	2,284·28	350	350	1,401	679	722	68	70	112	99	329	67	410	360
504	Bamhori	P.	1,608·64	156	157	736	357	379	48	42	107	121	217	6	205	198
505	Lakhapateri	P.	1,481·82	124	125	619	326	293	13	15	99	110	88	3	189	144
506	Bichhia (Nagora)		731·29	57	57	171	105	66	10	21	40	36	19	1	68	14
507	Ghughra (Pahadi)		572·76	21	20	91	46	45	...	...	...	2	18	...	34	24
508	Pahadi	P, M, Po, To, Ei, Ea, T, E.	2919·04	576	596	2,132	1,125	1,007	98	91	323	281	375	15	683	470
509	Bhanpura (Tharka)		1,137·61	59	59	271	142	129	15	17	73	68	9	1	91	91
510	Manpura		380·72	22	22	96	53	43	1	1	40	31	5	3	32	23
511	Tedhi (Gulwa)		500·87	81	81	328	157	171	6	10	75	107	51	...	105	109
512	Mainhara		247·29	15	15	60	36	24	22	12	12	12	8	...	21	19
513	Bichhpura (Sejha)		472·43	...	...	...	UNINHABITED				...	...	...	...	...	...
514	Nanhwar (Sejha)	P.	740·56	142	142	612	302	310	28	33	170	184	64	14	213	191
515	Bargawan (Nanhwara)		1,063·20	28	28	122	66	56	...	...	58	50	17	1	41	36
516	Paraikap		654·37	19	19	89	42	47	1	2	39	44	11	...	27	35
517	Bhadawar		1,918·34	62	62	257	116	141	3	3	68	103	28	3	89	92
518	Salaiya (Thuthiya)	P.	1,452·01	78	78	344	180	164	...	...	104	83	38	5	116	101

MURWARA TAHSIL

WORKERS																		NON-WORKERS		L. C. No.
I		II		III		IV		V		VI		VII		VIII		IX		X		
M	F	M	F	M	F	M	F	M	F	M	F	M	F	M	F	M	F	M	F	
18	19	20	21	22	23	24	25	26	27	28	29	30	31	32	33	34	35	36	37	1
24	23	3	4	...	...	...	...	...	...	...	...	...	...	2	...	...	...	18	23	464
30	37	12	9	2	...	1	...	...	...	...	...	...	...	...	...	...	...	28	27	465
114	78	41	41	5	...	4	...	...	...	15	3	...	...	1	...	...	...	97	100	466
124	151	17	19	2	...	9	11	...	...	18	28	...	...	38	...	7	4	134	142	467
82	85	2	1	1	...	...	...	...	...	...	...	...	...	...	...	...	...	51	38	468
...	...	...	...	...	...	...	...	U N I N H A B I T E D						...	...	...	...	...	...	469
...	...	...	...	...	...	...	...	U N I N H A B I T E D						...	...	...	...	...	...	470
2	2	...	...	...	...	...	...	...	...	...	...	...	...	...	...	...	...	3	2	471
...	...	...	...	...	...	...	...	U N I N H A B I T E D						...	...	...	...	...	...	472
93	86	17	26	...	...	...	...	...	...	...	...	...	...	...	...	1	...	74	78	473
144	128	45	48	1	...	10	3	...	...	...	...	2	1	...	...	...	...	151	186	474
106	73	27	46	...	...	9	...	...	...	...	...	6	...	1	...	3	...	94	115	475
390	342	127	176	8	...	48	22	...	...	2	...	3	3	1	...	3	1	328	419	476
341	268	163	163	...	...	...	...	...	...	...	...	...	...	...	...	5	...	312	392	477
114	36	93	136	4	1	6	5	...	...	...	...	2	2	1	...	9	3	149	203	478
158	115	75	77	2	3	22	...	1	...	4	1	2	3	1	...	8	...	188	275	479
31	26	4	5	...	...	4	...	...	...	...	...	...	...	...	...	...	...	36	32	480
32	32	34	29	...	...	4	...	...	...	...	...	1	...	...	...	2	...	43	47	481
49	36	25	19	...	...	...	...	...	...	...	...	...	...	...	...	...	...	41	64	482
64	55	13	23	8	1	15	3	22	2	...	...	8	1	1	...	13	8	80	107	483
...	...	...	...	...	...	...	...	U N I N H A B I T E D						...	...	...	...	...	...	484
51	55	...	...	...	...	...	...	3	...	...	...	...	...	...	...	3	2	25	28	485
52	...	58	127	...	...	...	...	...	...	29	...	...	...	...	...	...	...	59	60	486
80	95	26	42	...	...	20	2	2	...	...	...	...	...	...	...	2	3	97	117	487
70	68	14	15	2	...	...	...	...	...	...	...	...	...	...	...	2	...	55	48	488
105	92	33	40	16	10	10	2	1	...	6	...	1	...	...	...	3	...	133	118	489
220	212	66	74	10	...	27	14	13	...	...	...	35	...	...	...	15	2	240	318	490
31	30	16	13	2	...	1	1	...	...	...	...	...	...	...	...	...	...	20	24	491
59	75	11	11	4	...	4	3	...	...	...	1	1	...	...	...	1	...	40	47	492
64	61	9	17	5	...	...	...	...	...	...	...	...	...	...	...	...	...	41	39	493
78	70	5	9	2	...	...	...	...	...	...	...	...	...	...	...	...	...	50	45	494
5	10	1	...	1	...	...	...	1	...	489	181	3	...	...	...	...	...	123	204	495
46	36	8	8	...	...	...	...	6	...	13	6	...	...	7	...	...	...	41	53	496
24	19	4	5	...	...	...	...	..	...	2	3	...	...	...	...	...	...	11	20	497
45	49	6	10	1	...	...	...	...	...	...	...	...	...	...	...	...	...	28	35	498
37	46	7	6	...	...	3	...	...	...	...	...	...	...	...	...	2	...	41	28	499
163	143	44	66	13	1	10	2	...	...	...	...	3	...	...	...	11	1	244	190	500
172	165	12	13	...	...	...	...	...	...	...	...	...	...	...	...	...	...	107	113	501
48	51	10	6	...	...	...	...	...	...	...	...	...	...	...	...	1	...	24	31	502
195	191	103	107	11	...	44	32	...	...	...	...	8	3	6	...	43	27	269	362	503
138	75	50	105	3	...	12	18	...	...	...	...	...	...	...	...	2	...	152	181	504
118	101	46	38	3	...	12	2	1	...	1	...	...	1	...	...	8	2	137	149	505
60	3	5	11	1	...	...	...	...	...	1	...	...	...	...	...	1	...	37	52	506
33	24	...	...	...	...	...	...	...	...	...	...	...	...	...	...	1	...	12	21	507
256	283	78	118	35	7	37	20	140	9	24	...	17	...	26	...	70	33	442	537	508
51	61	21	22	...	...	...	...	12	5	...	...	1	...	1	...	5	3	51	38	509
7	...	19	20	6	3	...	...	...	...	...	...	...	...	...	...	...	...	21	20	510
79	88	20	16	...	...	...	...	2	...	...	...	1	...	...	...	3	5	52	62	511
21	19	...	...	...	...	...	...	...	...	...	...	...	...	...	...	...	...	15	5	512
...	...	...	...	...	...	...	...	U N I N H A B I T E D						...	...	...	...	...	...	513
127	105	32	52	5	...	2	...	...	...	27	26	5	...	3	...	12	8	89	119	514
32	26	9	10	...	...	...	...	...	...	...	...	...	...	...	...	...	...	25	20	515
25	32	2	3	...	...	...	...	...	...	...	...	...	...	...	...	...	...	15	12	516
66	72	23	20	...	...	...	...	...	...	...	...	...	...	...	...	...	...	27	49	517
96	86	11	13	2	...	...	...	...	...	4	...	1	...	...	...	2	2	64	63	518

VILLAGE DIRECTORY

L.C. No.	Name of Village	Facilities available	Area in acres	Occupied Houses	Households	Total Population			Scheduled Castes		Scheduled Tribes		Literate & Educated		WORKERS Total Workers(I-IX)	
						P	M	F	M	F	M	F	M	F	M	F
1	2	3	4	5	6	7	8	9	10	11	12	13	14	15	16	17
519	Amaradand		1,097·67	28	28	117	56	61	...	...	56	56	1	1	35	42
520	Thuthia		1,110·55	60	60	269	129	140	1	1	119	129	10	1	81	73
521	Ramgagha		461·91	47	47	199	93	106	...	...	53	60	21	3	54	51
522	Tikariya (Pathwari)	To.	433·33	14	14	54	23	31	...	...	21	23	1	...	16	23
523	Pipariya (Pati)		517·79	...	...	...	...	UNINHABITED			...	...	...	...	...	...
524	Pathwari		1,209·56	98	98	503	250	253	1	3	145	146	61	9	144	23
525	Midra (Midaki)		941·43	42	42	207	112	95	...	...	99	88	2	...	75	62
526	Midki		1,511·71	48	48	186	97	89	...	...	96	86	11	...	70	61
527	Banda	P.	1,151·72	93	93	416	206	210	20	15	60	65	64	1	131	105
528	Nagora		490·71	...	...	...	...	UNINHABITED			...	...	...	...	...	...
529	Deori (Sani)		688·94	63	63	293	131	162	21	28	67	81	38	4	77	91
530	Hardua (Bhanpura)		942·70	54	54	254	134	120	...	...	49	38	30	9	73	53
531	Shahpur	P.	992·83	166	166	697	344	353	17	16	41	60	76	5	226	235
532	Bhatgawan (Sunohara)		2,812·20	29	29	123	59	64	...	...	51	54	5	...	42	40
533	Badagaon (Sejha)	P.	1,250·12	130	130	585	304	281	14	19	195	183	74	19	212	203
534	Sejha		975·01	47	47	232	119	113	8	5	93	90	26	2	81	81
535	Magarhata		1,327·38	15	15	80	43	37	...	...	43	37	4	...	32	29
536	Bichhua	P, Po.	618·66	167	167	753	384	369	74	70	144	145	103	18	231	209
537	Mohania		586·02	14	14	62	26	36	...	...	25	30	3	...	22	23
538	Sunehri		695·73	12	12	52	27	25	...	...	25	24	6	...	20	16
539	Amgawan (Malhan)		1,204·54	27	27	119	62	57	...	...	58	55	1	...	47	41
540	Malhan		1,413·33	45	45	198	92	106	...	...	87	95	16	...	72	72
541	Jamuniya (Badagaon)		935·45	20	20	105	55	50	...	...	54	50	5	...	34	41
542	Guda		852·94	22	22	99	48	51	...	...	48	51	2	...	33	36
543	Kari Barah		1,145·92	22	22	93	39	54	...	...	39	53	2	...	28	33
544	Dhirpur		965·93	7	7	29	15	14	...	...	15	13	1	...	10	9
545	Jhnpi		667·76	36	36	200	100	100	...	...	56	54	2	...	65	55
546	Kudo		666·69	75	75	342	167	175	10	11	98	102	38	4	99	110
547	Amataol		290·68	5	5	34	11	23	...	...	3	14	2	...	9	12
548	Pati		463·50	..	...	...	...	UNINHABITED			...	...	...	...	...	...
549	Bijori (Kachhari)	P, Po.	993·01	91	91	445	214	231	13	10	90	98	95	7	129	105
550	Jharela	P.	1,895·68	131	131	676	315	361	13	10	98	136	164	10	174	157
551	Bagdara	P.	1,668·65	47	47	215	108	107	3	5	57	58	19	7	62	56
552	Bagdari	P.	193·00	39	39	177	86	91	...	...	82	90	39	5	58	61
553	Chhaparwah (Bhajiya)		1,762·49	28	28	224	157	67	1	3	49	45	52	...	134	41
554	Lam kana		853·42	58	58	268	141	127	...	...	73	62	26	...	74	38
555	Kachhari		1,354·64	82	82	381	186	195	...	...	71	90	87	4	123	102
556	Bhanpura (Sunari)		463·41	46	46	204	102	102	...	...	32	32	23	2	61	60
557	Sunari		279·43	34	34	170	81	89	...	...	21	36	68	...	48	54
558	Dhangawan		1,270·31	43	43	225	119	106	1	2	49	44	12	1	72	68
559	Bhajia	P, Po, Mcw.	1,786·00	301	301	1,400	681	719	60	52	148	141	237	30	387	369
560	Pansokhar		624·59	79	80	371	174	197	7	8	61	63	138	2	108	110
561	Ahar		501·11	...	...	...	...	UNINHABITED			...	...	...	...	...	...
562	Thagua		558·93	108	108	482	240	242	41	47	125	126	24	...	154	86
563	Bhursa	P. Po, M, MP (O),D.	1,672·82	282	282	1,280	636	644	4	2	139	114	265	45	360	239
564	Mahagawan (Tumin)		487·46	41	41	191	101	90	...	...	83	74	19	3	56	56
565	Luharwara (Parsel)		283·82	33	33	173	82	91	8	11	55	63	9	...	47	52
566	Parsel	P.	2,554·05	198	198	811	403	408	18	25	165	178	122	18	239	204

WORKERS																		NON-WOKERS		L. C. No.
I		II		III		IV		V		VI		VII		VIII		IX		X		
M	F	M	F	M	F	M	F	M	F	M	F	M	F	M	F	M	F	M	F	
18	19	20	21	22	23	24	25	26	27	28	29	30	31	32	33	34	35	36	37	1
26	29	...	...	1	2	...	...	...	...	8	11	...	...	...	...	...	...	21	19	519
55	50	23	23	...	...	2	...	...	...	1	...	...	...	...	...	...	...	48	67	520
28	28	14	23	...	...	12	...	...	...	...	...	...	...	...	...	...	...	39	55	521
10	14	6	9	...	...	...	...	...	...	...	...	...	...	...	...	...	...	7	8	522
...	...	...	...	...	...	...	...	U N I N H A B I T E D				...	...	...	...	...	...	...	...	523
108	17	2	4	16	...	...	...	...	...	...	...	...	...	...	...	18	2	106	230	524
22	14	50	46	3	...	...	2	...	...	...	...	...	...	...	...	...	...	37	33	525
33	15	32	46	5	...	...	...	...	...	...	...	...	...	...	...	...	...	27	28	526
76	49	35	55	2	...	9	...	...	...	1	...	2	...	...	...	6	1	75	105	527
...	...	...	...	...	...	...	...	U N I N H A B I T E D				...	...	...	...	...	...	...	...	528
71	84	5	7	...	...	...	...	...	...	...	...	...	...	...	...	1	...	54	71	529
56	30	14	19	2	1	...	...	...	...	...	...	...	1	...	...	1	2	61	67	530
165	192	9	4	2	...	30	14	1	...	1	...	3	...	...	...	15	25	118	118	531
42	40	...	...	...	...	...	...	...	...	...	...	...	...	...	...	...	...	17	24	532
140	147	42	32	3	...	...	...	...	...	...	...	5	...	...	...	22	24	92	78	533
46	54	26	27	5	...	...	...	...	...	4	...	...	...	...	...	...	...	38	32	534
22	23	10	6	...	...	...	...	...	...	...	...	...	...	...	...	...	...	11	8	535
103	103	91	98	2	1	21	7	1	...	...	...	3	...	4	...	6	...	153	160	536
20	19	2	4	...	...	...	...	...	...	...	...	...	...	...	...	...	...	4	13	537
20	16	...	...	...	...	...	...	...	...	...	...	...	...	...	...	...	...	7	9	538
41	39	3	2	3	...	...	...	...	...	...	...	...	...	...	...	...	...	15	16	539
67	67	4	4	1	1	...	...	...	...	...	...	...	...	...	...	...	...	20	34	540
29	35	5	6	...	...	...	...	...	...	...	...	...	...	...	...	...	...	21	9	541
16	24	17	12	...	...	...	...	...	...	...	...	...	...	...	...	...	...	15	15	542
28	33	...	...	...	...	...	...	...	...	...	...	...	...	...	...	...	...	11	21	543
10	9	...	...	...	...	...	...	...	...	...	...	...	...	...	...	...	...	5	5	544
63	55	...	...	2	...	...	...	...	...	...	...	...	...	...	...	...	...	35	45	545
62	75	31	35	2	...	...	...	4	...	...	...	...	...	...	...	...	...	68	65	546
9	10	...	2	...	...	...	...	...	...	...	...	...	...	...	...	...	...	2	11	547
...	...	...	...	...	...	...	...	U N I N H A B I T E D				...	...	...	...	...	...	...	...	548
102	76	13	29	...	...	7	...	...	...	...	...	2	...	2	...	3	...	85	[illegible]	549
133	96	36	61	...	...	...	...	...	...	...	...	...	...	5	...	...	...	141	204	550
27	20	22	31	5	...	5	4	...	...	...	...	...	...	3	...	...	1	46	51	551
16	29	...	1	35	31	...	...	6	...	...	...	...	...	...	...	1	...	28	30	552
115	24	6	6	6	...	...	...	...	...	...	...	...	...	...	...	7	11	23	26	553
41	23	31	14	...	...	2	...	...	...	...	...	...	...	...	...	...	1	67	89	554
112	92	5	7	...	...	2	1	...	...	3	2	1	...	...	...	...	...	63	93	555
57	52	4	8	...	...	...	...	...	...	...	...	...	...	...	...	...	...	41	42	556
45	54	...	...	...	...	...	...	...	...	...	...	...	...	...	...	3	...	33	35	557
69	64	2	3	...	...	1	1	...	...	...	...	...	...	...	...	...	...	47	38	558
308	274	20	71	11	...	17	3	...	...	20	20	8	...	2	...	1	1	294	350	559
104	103	2	4	...	...	...	1	...	...	...	...	...	...	...	...	2	2	66	87	560
...	...	...	...	...	...	...	...	U N I N H A B I T E D				...	...	...	...	...	...	...	...	561
70	26	64	56	...	...	20	4	...	...	...	...	...	...	...	...	...	...	86	156	562
256	101	60	132	9	...	22	1	...	...	...	...	9	5	2	...	2	...	276	405	563
56	54	...	2	...	...	...	...	...	...	...	...	...	...	...	...	...	...	45	34	564
43	27	3	21	...	...	...	...	...	...	...	...	...	...	...	...	1	4	35	39	565
179	119	60	85	...	...	...	...	...	...	...	...	...	...	...	...	...	...	164	204	566

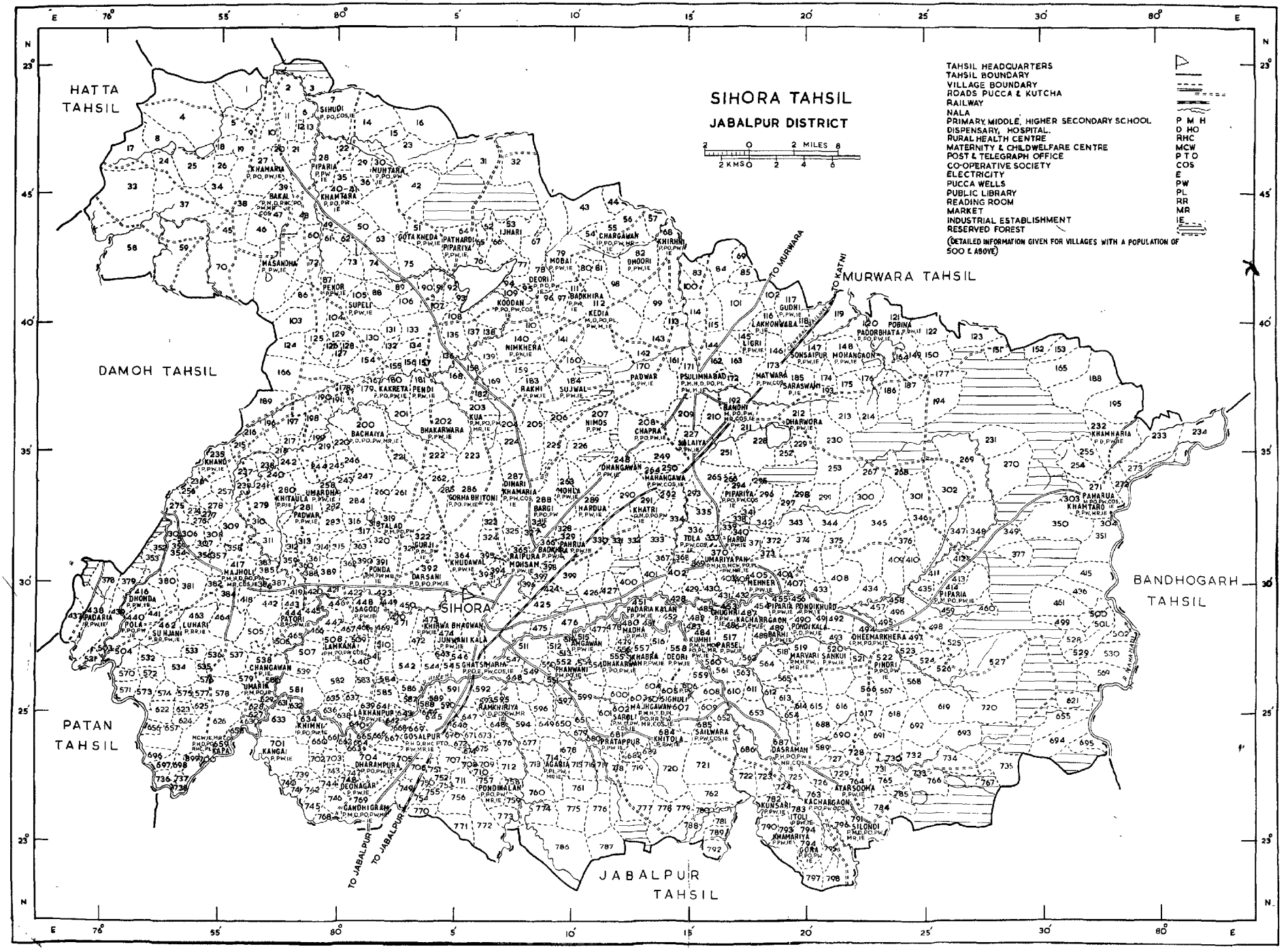
SIHORA TAHSIL
JABALPUR DISTRICT
2 0 2 MILES 6
2 KMS 0 2 4 6
TAHSIL HEADQUARTERS
TAHSIL BOUNDARY
VILLAGE BOUNDARY
ROADS PUCCA & KUTCHA
RAILWAY
NALA
PRIMARY, MIDDLE, HIGHER SECONDARY SCHOOL P M H
DISPENSARY, HOSPITAL. D HO
RURAL HEALTH CENTRE RHC
MATERNITY & CHILDWELFARE CENTRE MCW
POST & TELEGRAPH OFFICE P T O
CO-OPERATIVE SOCIETY COS
ELECTRICITY E
PUCCA WELLS PW
PUBLIC LIBRARY PL
READING ROOM RR
MARKET MR
INDUSTRIAL ESTABLISHMENT IE
RESERVED FOREST
(DETAILED INFORMATION GIVEN FOR VILLAGES WITH A POPULATION OF 500 & ABOVE)
HATTA TAHSIL
DAMOH TAHSIL
PATAN TAHSIL
SIHORA
MURWARA TAHSIL
BANDHOGARH TAHSIL
JABALPUR TAHSIL
TO MURWARA
TO KATNI
TO JABALPUR
TO JABALPUR

ALPHABETICAL LIST OF VILLAGES

2. SIHORA TAHSIL

Serial No.	Name of Village	Location Code No. 1961	S. No. 1951
1	2	3	4
	A		
1	Abhana	279	280
	(i) Jaruwa Abhana Tola		
2	Agariya	714	717
3	Agodh	10	187
4	Akona	457	N. A.
5	Alasur	472	571
6	Algoda	593	246
7	Amadi	72	617
8	Amadongri	683	570
9	Amajhal	234	18
10	Amargarh	198	682
	(i) Padariyakap		
11	Amehta	270	N. A.
12	Amgawan	90	614
13	Amgawan	310	291
14	Amgawan	515	465
15	Amagawan	614	N. A.
16	Amheta	164	N. A.
17	Ami	663	696
18	Amligarh	190	569
19	Amoch	226	440
20	Amoda	197	690
21	Amna	575	297
22	Anghora	573	211
23	Anterbed	613	67
24	Atariya	652	686
25	Atarsuma	764	437
26	Atariya	499	91
27	Babaiya	362	619
28	Bachaiya	200	693
29	Badkhera	111	603
30	Barkhera	119	550
	(i) Bangla Tola		
31	Badkhera	139	485
32	Barkhera	366	333
33	Bagaswahi	441	N. A.
34	Baghdhari	363	240
35	Bagheli	635	321
36	Baghraj Kalan	25	N. A.
37	Baghraj Khurd	37	650
38	Bahori band	133	716
39	Bakal	39	N. A.
40	Bakla	443	N. A.
41	Bambhni	464	6
	B—*Contd.*		
42	Bamhori	727	39
43	Bamhori	167	405
44	Bamhori	218	611
45	Bamhori	568	N. A.
46	Bamhori	388	N. A.
47	Bamhori	629	116
48	Banagawn	501	N. A.
49	Banehri	176	N. A.
50	Band	498	81
51	Bandarkola	777	N. A.
52	Bandha	285	314
53	Bandha	647	459
54	Bandhi	192	433
	(i) Khiwa Toal		
55	Bandhi	93	371
56	Bandori	375	N. A.
57	Banhari	406	N. A.
58	Banjar Budhari	779	535
59	Banahra	407	N. A.
60	Bankheri	625	219
61	Bar	293	78
62	Baragawn	789	473
63	Baragawn	247	N. A.
64	Baragawn	585	688
65	Brane Darachi	760	595
66	Bardabri	703	426
67	Bareli	335	65
68	Bareli	495	56
69	Bareli	547	289
70	Bargi	288	332
71	Barhi	489	58
72	Barhi	74	547
73	Barhi	166	609
	(i) Rallipura Managwan		
74	Baroda	429	1
75	Barahta	723	37
76	Baroda	446	221
77	Bartara	50	537
78	Bartari	62	620
79	Basan	60	655
80	Basahdi	14	N. A.
81	Basehra	795	547
82	Barangi	539	202
83	Behar kalan	320	186
84	Behar Khurd	393	N. A.
85	Bela	755	457
86	Beli	770	492
87	Bhadamkalan	709	644
88	Bhadam Khurd	703	699
89	Bhadanpur	267	N. A.
90	Bhadam Sani	710	565

ALPHABETICAL LIST OF VILLAGES—*Contd.*

Serial No.	Name of Village	Location Code No. 1961	S. No. 1951
1	2	3	4
	B—*Contd.*		
91	Bhadkura	380	N. A.
92	Bhaganwara	199	306
93	Bhaiswahi	618	70
94	Bhakarwara	202	179
	(i) Phutatal Tola		
95	Bhalwara	188	29
96	Bhamka	412	94
97	Bhandra	721	290
98	Bhanpura	600	704
99	Bhanpura Kalan	265	164
	(i) Jhiriya Tola		
100	Bhanpura Khurd	342	274
101	Bharda	759	667
102	Bharda	97	592
103	Bhaseda	343	156
104	Bhatadon	511	705
	(i) Marha Tola		
105	Bhatagawn	465	288
106	Bhatagawn	469	293
107	Bhatagawn	159	612
108	Bhatagawn	297	157
109	Bhatuli	604	423
110	Bheda	144	590
111	Bhidki	204	N. A.
112	Bhikakherda	680	461
113	Bhitakalan	584	720
114	Bhita Khurd	509	206
115	Bhitrigarh	194	536
116	Bhoola	193	653
117	Bhopar	415	62
118	Bichhiya	513	606
119	Bichhiya	566	102
120	Bichhiya	428	464
121	Bichhiya	244	121
122	Bichhiyakap	108	N. A.
123	Bichuwa	255	54
	(i) Uchahra Tola		
124	Bichuwa	115	626
125	Bihariya	408	166
126	Bihariya	486	N. A.
127	Bihra	307	N. A.
128	Bijaiya	174	544
129	Bijaiya	776	N. A.
130	Bijora	565	N. A.
131	Bijori	348	28
132	Bijori	454	N. A.
133	Bilgad	569	108
134	Bilagawn	447	258
135	Bilha	398	475
136	Bineka	754	410
137	Bindli	531	448
138	Biriya	308	283
	B—*Concld.*		
139	Bisi	537	148
140	Bodi	468	205
141	Budhi	421	672
142	Budhanwara	221	692
	(i) Gudha Nayagaon Tola		
143	Budeli	571	523
144	Budhari	788	272
145	Budhra	606	463
146	Budhari	607	685
147	Budhuwa	549	664
148	Budrai	578	652
	C		
149	Chandan khera	61	668
150	Chandol	344	N. A.
151	Channota	662	471
152	Chanpura	48	599
153	Chapuhla	213	408
154	Charagawn	55	362
155	Charagawn	86	669
156	Charagawn	282	608
157	Chanagawn	538	184
158	Chhahar	655	90
159	Chhanagawn	611	294
160	Chhapra	208	718
161	Chhapra	69	N. A.
162	Chhapra	330	302
163	Chhapri	70	152
164	Chikhli	649	511
165	Chhirhata	59	N. A.
166	Chhitapal	693	101
167	Chhitapahadi	142	372
168	Chhitwara	114	409
169	Chhitapal	533	223
170	Chhitapal	643	671
171	Chhuriya	47	192
	(i) Badaiya khera		
	D		
172	Daboo	550	445
173	Dadar Sihudi	620	171
174	Deigawn	695	92
175	Dala	730	100
176	Daldal	300	N. A.
177	Daroli Kalan	426	680
178	Daroli Khurd	477	446
179	Darshani Tola	392	178
	(i) Darshani Tola		
180	Dasarman	687	31
181	Demapur	333	477
182	Deonagar	748	631

ALPHABETICAL LIST OF VILLAGES—*Contd.*

Serial No.	Name of Village	Location Code No. 1961	S. No. 1951
1	2	3	4
	D—*Contd.*		
183	Deori	78	403
184	Deori	92	670
185	Deori	249	496
186	Deori	304	27
187	Deori	309	198
188	Deori	338	9
	(i) Lalloo Tola		
189	Deori	389	144
190	Deori	402	449
191	Deori	521	47
192	Deori	550	41
193	Deori	653	334
194	Deori	660	347
195	Deori	677	277
196	Deori	679	629
197	Deoribhar	100	466
198	Dhakarwah	555	367
199	Dhamdha	705	554
200	Dhamki	749	591
201	Dhanadi	331	282
202	Dhanagawn	739	482
203	Dhanagawn	780	260
204	Dhanagawn	248	643
205	Dhanagawn	283	376
206	Dhanagawn	341	N. A.
207	Dhamdhama	789	444
208	Dhanwahi	141	N. A.
209	Dhanwahi	400	610
210	Dhanwahi	731	165
211	Dhanwahi	536	122
212	Dharampura	277	247
213	Dharampura	704	340
	Hirde Nagar Tola		
214	Dharwara	212	630
	(i) Khiraura Tola		
215	Dheemar khera	494	49
216	Dhondha	416	339
217	Dhondi	305	N. A.
218	Dhuri	82	684
219	Dhoresar	430	663
220	Dihri	302	106
221	Dihuta	75	576
222	Dinari Khamhariya	287	320
	(i) Bhakhari Tola		
223	Diyagarh	460	518
224	Doni	442	111
225	Dundi	518	N. A.
226	Dubyara	715	304
227	Dudsara	137	561
228	Dungargawn	153	N. A.
229	Dungarhai	85	483
230	Dundi	266	163
	(i) Suryari Tola		
231	Dundi	331	428
	(i) Karahiya Tola		
232	Dungaria	163	494
	(i) Patel Tola		
233	Dungariya	316	378
234	Duhli	251	600
	(i) Badi Kari Pather Tola		
235	Duhtara	240	249
236	Duhtari	242	246
237	Durghati Pipariya	149	503
	G		
238	Gada	697	233
239	Gada	41	477
240	Gada	136	714
241	Gada	199	549
242	Gada	722	443
243	Gada	337	8
244	Gadat Iwan	334	657
245	Gadhma	372	228
246	Gandhiganj	325	236
	(i) Talwa Tola		
247	Gandhigram	769	311
	(i) Rampur Tola		
248	Ganyari	612	N. A.
249	Garchapa	545	327
250	Gatakhera	51	396
251	Gathora	532	139
	Gawari		
252	Ghana	514	695
253	Ghana	689	128
254	Ghanakalan	582	456
255	Ghanakhurd	587	552
	Ghanga		
256	Ghania	13	N. A.
257	Ghaniya	76	706
258	Ghaniya	126	N. A.
259	Ghat Khamharia	311	125
260	Ghat Simariya	546	345
261	Ghongha	740	N. A.
262	Ghughra	427	305
263	Ghughra	485	10
264	Ghughra	638	364
265	Ghughri	161	513
266	Ghughri	433	N. A.
267	Ghughri	453	15

ALPHABETICAL LIST OF VILLAGES—*Contd.*

Serial No.	Name of Village	Location Code No. 1961	S. No. 1951
1	2	3	4
	G—*Concld.*		
268	Ghughri	644	484
269	Ghughri	716	N. A.
270	Ghunsa	253	N. A.
271	Ghutehi	223	145
272	Ghutna	712	199
273	Ghorikoni	666	46
274	Gidurha	124	715
275	Gidurha	682	641
276	Guda	617	61
277	Gopalpur	690	72
278	Gora	736	141
279	Gora	794	22
	(i) Jamakheda		
	(ii) Nayagaah		
280	Gorha	4	665
	(i) Jamakheda		
	(ii) Nayagaon		
281	Gorha bhitoni	286	400
	(i) Bhitoni Tola		
282	Gori	797	42
283	Gosalpur	669	324
284	Gudiyapura	44	413
285	Gudri	117	676
286	Guglai	80	N. A.
287	Guna	220	276
288	Gunharu	395	296
289	Gurda	577	241
290	Gurji	322	397
291	Gwari	379	N. A.
	H		
292	Halka	793	N. A.
293	Hardi	340	625
	Amakuhi Tola		
294	Hardi	482	3
295	Harduwa	162	454
296	Harduwa	196	452
297	Harduwa	262	132
298	Harduwa	289	661
299	Harduwa	461	118
300	Harduwa	616	95
301	Harduwa	657	209
302	Hargarh	476	348
303	Harrai	525	73
304	Harrakhera	127	N. A.
305	Harsinghi	541	598
306	Hathibhar	16	188
307	Hathibhar	58	N. A.
308	Hathiyagarh	179	541
309	Hathlewa	507	365
310	Hatoli	357	149
311	Hathwai	250	N. A.
312	Hinota	504	434
313	Hinoti	52	359
314	Hinotiya	674	N. A.
	I		
315	Imlai	725	55
316	Imaliya	210	389
	(i) Kulyana Tola		
317	Imaliya	18	534
318	Indrana	626	678
219	Itoli	783	38
320	Itwan	328	N. A.
	J		
321	Jojnagra	230	453
322	Jamunchua	377	172
323	Jamuniya	88	579
324	Jamuniya	332	553
325	Jamuniya	376	N. A.
326	Jamuniya	378	520
327	Jauli	284	527
328	Jauli	720	352
	(i) Vinowa Nagar Tola		
329	Jhanjha	646	585
330	Jhansi	756	326
331	Jharapani	691	158
332	Jhareli	104	358
333	Jhingrai	542	390
334	Jhinna	459	203
335	Jhiriya	214	414
336	Jhiti	761	252
337	Jhunki	298	115
338	Jirri	269	134
339	Jujawal	184	633
340	Jujhari	53	462
341	Jujhari	314	263
342	Jujhari	645	628
343	Junwani	481	436
344	Junwani Kalan	474	350
345	Junwani Khurd	470	318
	K		
346	Kachhargawn	763	84
347	Kachhargawn	23	447
348	Kachhargawn	225	432
349	Kachhargawn	487	83
350	Kachhagawn	246	208
351	Kachnari	733	N. A.
352	Kachnar	516	N. A.
353	Kachhpura	670	634

ALPHABETICAL LIST OF VILLAGES—*Contd.*

Serial No.	Name of Village	Location Code No. 1961	S. No. 1951
1	2	3	4
	K—*Contd.*		
354	Kailwas	745	659
355	Kaimori	67	556
356	Kaithra	632	648
357	Kajarwara	138	285
358	Kakrehta	180	681
359	Kalhaya Kalan	77	323
360	Kalhaiya Khurd	66	323
361	Kanjai	701	337
	(i) Khirwa Tola		
362	Kanjia	724	34
363	Kankardehi	418	316
364	Kanoja	186	407
365	Kapa	659	222
366	Karhi	563	14
367	Karipathar	211	495
368	Karondi	766	N. A.
369	Karondi	374	53
370	Karopani	767	508
371	Katra	49	357
372	Katariya	529	82
373	Kathi	178	N. A.
374	Katra	241	176
375	Katra	346	12
376	Katri	301	N. A.
377	Kiwlarha	15	412
	(i) Rautele		
378	Keolari	32	490
379	Keolari	96	577
380	Keolari	435	512
381	Keolari	706	646
382	Keolari	478	310
383	Khabhra	557	360
384	Khadra	224	558
385	Khagamau	548	392
386	Khairani	350	89
387	Khairi	656	555
388	Khajuri	707	504
389	Khajri	36	588
390	Khakhara	627	N. A.
391	Khalri	291	700
	(i) Station Tola		
392	Khamhariya	793	52
393	Khamhariya	751	709
394	Khamhariya	27	369
	(i) Bhakata		
395	Khamhariya	118	493
396	Khamhariya	217	605
397	Khamhariya	232	36
398	Khamhariya	317	384
399	Khamhariya	676	578
	(i) Katra Tola		
400	Khamhariya	658	270
401	Kham hariya	597	593
402	Khamhariya	768	719
403	Khamha	504	79
404	Kharotara	303	69
405	Khamtara	40	235
406	Khand	235	129
407	Khandwara	345	77
408	Khango	275	560
409	Kharagawn	93	353
410	Kharahta	231	N. A.
411	Khakhra	22	538
412	Khabhra	356	231
413	Khinni	634	430
414	Khirahni	68	368
	(i) Tikura Tola		
415	Khirahni Kalan	609	581
416	Khirahni Khurd	610	43
417	Khirsaroo	150	354
418	Khirwa	383	265
419	Khirwa Baragawn	473	338
420	Khirwapondi	491	286
421	Khitola	280	196
	(i) Kulyana Tola		
422	Khitola	684	393
423	Khudawal	172	525
424	Khudawal	364	142
425	Khudawal	741	278
	(i) Kunhaswara		
426	Khursi	21	215
427	Kingi	664	501
428	Kisunpatan	107	N. A.
429	Kisgi	785	45
430	Kodiya	112	711
	(i) Khadla Tola		
431	Kodo	528	107
432	Koni kalan	623	273
433	Koni khurd	624	123
434	Kuda	65	363
435	Kunda	38	336
436	Kuda	633	497
437	Kuda khurd	191	649
438	Kudan	109	703
439	Kodyara	719	596
440	Kodamakur	775	N. A.
441	Kopodabra	165	26
442	Korakap	343	N. A.
443	Kosamghat	796	168
444	Kothi	527	64
445	Kua	203	637

ALPHABETICAL LIST OF VILLAGES—*Contd.*

Serial No.	Name of Village	Location Code No. 1961	S. No. 1951
1	2	3	4
	K—*Contd.*		
446	Kua Khera	671	468
447	Kua Raiytawari	182	N. A.
448	Kudra	233	20
	(i) Bhartpur Tola		
449	Kudri	436	105
450	Kudwa	752	N. A.
451	Kudwari	371	4
452	Kukrai	661	351
453	Kukarra	483	99
454	Kulhuwa	437	564
455	Kumhar wara	9	153
456	Kumhar wara	352	421
457	Kumhi	484	112
458	Kunsari	782	40
459	Kurro	425	486
460	Kusera	229	542
461	Kusmi	654	N. A.
462	Kusmi	360	266
463	Kusyari	553	645
	L		
464	Ladoi	464	275
465	Lahod	540	154
466	Lakhanpur	639	602
467	Lakhanpura	189	...
468	Lakhan wara	116	309
469	Lalpur	94	618
470	Lalpur	728	N. A.
471	Lamti	257	355
472	Lamkana	508	213
473	Lamtara	539	17
474	Latuwa	641	387
475	Ligri	145	574
476	Luhari	463	212
477	Luhari	622	234
	M		
478	Mawai	79	712
479	Madai	399	349
	(i) Patroi Tola		
480	Madai	774	488
481	Madera	373	155
482	Madha	480	502
483	Madha	778	529
484	Madhana	228	431
	(i) Patel Tola		
485	Madhiya	35	487
486	Madla	631	658
487	Madhod	772	419
488	Magarkata	636	16
489	Mahagawn	750	374
490	Mahagawn	106	386
491	Mahagawn	148	713
492	Mahagawn	686	474
493	Mahagawn	694	169
494	Mahagawn	264	51
495	Mahagawn	128	506
496	Mahagawn	312	251
497	Mahagawn	397	514
498	Mahagawn	452	5
499	Mahagawn	215	701
500	Mahuda	273	19
	(i) Mahudi Tola		
501	Majhagawn	20	216
502	Majhagawn	81	N. A.
503	Majhagawn	420	261
504	Majhagawn	603	528
505	Majhagawn	637	381
506	Majhagawn	734	N. A.
507	Majholi	417	679
508	Majoli	290	526
	(i) Phatak Tola (ii) Sonpur Tola		
509	Makura	596	295
510	Malhna	665	N. A.
511	Managawn	63	575
512	Managawn	353	268
513	Mandhara	355	250
514	Mandowar	650	375
515	Mangaon	675	281
516	Mangela	12	200
517	Mangela	367	385
518	Mangeli	401	379
519	Mansakra	361	117
520	Mardangarh	34	519
521	Marahti	390	147
522	Marsihundi	692	119
523	Marwari	131	478
524	Marwari	519	103
525	Masandha	71	190
526	Matwara	173	627
527	Mahner	405	7
528	Mer	272	328
529	Midhasan	746	624
530	Mohla	263	342
	(i) Talakheda Tola		
531	Muhaniya	358	230
532	Mohanpani	152	N. A.
533	Mudikheda	619	N. A.
534	Mudari	699	150
535	Mudiyaputwa	431	11
536	Mudiyamadod	216	691
	(i) Madod Tola		

ALPHABETECAL LIST OF VILLAGES—*Contd.*

Serial No.	Name of Village	Location Code No. 1961	S. No. 1951
1	2	3	4
	M—*Concld.*		
537	Mudkuru	256	255
538	Muhaniga	154	322
539	Muhaniya	110	450
	(i) Chhoti Muhaniya		
540	Mohtara	30	44
541	Muhtara	591	317
542	Mukhas	735	161
543	Mureth	581	114
544	Murta	512	489
545	Murta	667	N.A.
546	Muskura	590	615
547	Muskuri	589	587
	N		
548	Naigai	784	23
549	Naigai	588	N. A.
550	Naigai	698	271
551	Naigaon	562	97
552	Naigaon	24	621
553	Naigaon	102	505
554	Naigaon	737	546
555	Naigaon	323	557
556	Nandghat	261	308
557	Nandgram	354	218
558	Nanhwara	384	137
559	Narira	382	225
560	Nathu kheda	413	N.A.
561	Nawaliya	151	458
562	Nayagaon	245	197
563	Nayagaon	103	582
564	Neemkhera	140	370
565	Nigjhar	45	647
566	Nigwani	544	572
567	Nimas	207	395
568	Nindora	758	675
569	Nipaniya	31	404
570	Nipaniya	601	N.A.
571	Nimja	599	207
572	Numji	651	666
	P		
573	Pachpedhi	369	21
574	Padariya	155	472
575	Padariya	438	214
576	Padariya	458	N.A.
577	Padariya	574	214
578	Padariya	598	702
579	Padariya Kalan	451	439
580	Padariya Khurd	368	377
581	Padariya	790	435
582	Padarbhata	120	638
583	Padrehi	169	563
584	Paduwa	274	264
585	Padwar	170	707
586	Padwar	281	416
	(i) Kulvana Tola		
587	Pahadikheda	219	287
588	Paharuwa	56	424
589	Paharuwa	271	86
	Mer Tola		
590	Paharuwa	329	300
591	Pakar	87	654
592	Pali	732	162
593	Pali	43	636
594	Pali	313	259
595	Parasi	496	32
596	Paraswara	339	35
597	Paraswara	479	292
598	Parakheda	717	383
599	Parsel	517	74
600	Partappur	681	341
601	Pathra	534	239
602	Patharai	747	622
603	Pathariya	403	510
604	Pathradi pipariya	64	402
605	Pati	46	201
606	Pati	237	568
607	Patikalan	19	220
608	Patikhurd	129	607
609	Patna	411	229
610	Patna	29	540
611	Patna	89	674
612	Patonha	33	460
613	Patori	11	135
614	Patori	3	191
615	Patori	444	181
616	Paturiya	168	411
617	Parsel	349	N.A.
618	Parsila	439	N.A.
619	Phanwani	552	601
620	Pindrai	522	59
621	Pipariya	28	331
622	Pipariya	123	533
623	Pipariya	158	660
624	Pipariya	201	126
625	Pipariya	276	248
626	Pipariya	294	130
627	Pipariya	386	243
628	Pipariya	414	57
629	Pipariya	424	284
630	Pipariya	450	195
631	Pipariya	455	88
632	Pipariya	502	85
633	Pipariya	556	420

ALPHABETECAL LIST OF VILLAGES—*Contd.*

Serial No.	Name of Village	Location Code No. 1961	S. No. 1951
1	2	3	4
	P—*Contd.*		
634	Pipariya	567	66
635	Pipariya	572	279
636	Pipariya	762	613
637	Pipariya	696	N. A.
638	Pipariya	576	469
639	Piparsara	786	604
640	Pola	440	366
641	Ponda	391	394
642	Pondi	122	480
643	Pondi	181	177
644	Pondikalan	757	677
645	Pondikalan	490	98
646	Pondikalan	423	143
647	Pondikhurd	773	639
648	Pondikhurd	456	71
649	Pondikhurd	586	335
650	Poniya	121	640
651	Poniya	570	583
652	Pora	236	315
653	Puranhai	318	N.A.
654	Purena	449	226
	R		
655	Raipura	6	151
656	Raipura Mohsam	365	N.A.
657	Rajagawn	792	301
658	Rajtala	327	N.A.
659	Rajwai	419	257
660	Rakdseha	8	N.A.
661	Rakhi	183	573
662	Ramkhiriya	595	708
663	Rampatan	125	594
664	Rampur	95	562
665	Rampur	488	517
666	Rampur	497	160
667	Ranital	306	227
668	Ranital	771	687
669	Ratanpura	2	194
670	Rahta Khamhariya	321	N.A.
671	Reonjha	422	232
672	Richhi	238	245
673	Richhikhurd	642	476
674	Richhipidrai	583	329
	(i) Pidrai Tola		
675	Rihuta	561	80
676	Rihuti	560	N.A.
677	Rithori	592	391
678	Rituwa	146	N.A.
679	Riwjhi	551	442
680	Rojhan	347	159
681	Ronsra	260	499
	(i) Ronsri Tola		
	S		
682	Sachuli	608	539
683	Sanda	73	623
684	Sagda	738	N.A.
685	Sagawn	410	93
686	Sagodi	448	133
687	Sagona	445	244
688	Sagona	526	87
689	Sagawn	729	48
690	Shahagarh	668	516
691	Sahagpura	743	418
692	Sahajpuri	299	N.A.
693	Sahlawan	295	104
694	Shahdar	268	479
695	Shahpura	672	N.A.
696	Sailarpur	177	373
697	Sailwara	685	330
698	Sakarwara	26	532
699	Sakarpila	359	131
700	Salaiya	83	307
701	Salaiya	205	559
702	Salaiya	227	455
703	Salaiya	254	30
	(i) Tikri Tola		
704	Salaiya	467	242
705	Salaiya kalan	1	193
706	Salaiya khurd	42	325
707	Salhebhar	160	616
708	Salhna	54	481
709	Samghar	505	209
710	Sankui	132	N.A.
711	Sankui	520	76
712	Sansarpur	147	451
713	Sarai	530	96
714	Sarangpur	409	60
715	Sarda	475	543
	(i) Naya Sarda Tola		
716	Saraswahi	185	635
717	Saroli	602	399
718	Saroda	580	237
719	Sarra	500	697
720	Seoni	524	167
721	Shivrajpur	252	382
722	Shyam pura	700	N.A.
723	Sindursi	134	415
724	Singhanpuri	351	25
	(i) Chamarciand Tola		
725	Sighanpuri	781	441
726	Singhantalai	493	173
727	Sihoda	278	183
728	Sihudi	7	361
729	Sihudi	209	401
730	Sijahari	130	429

ALPHABETICAL LIST OF VILLAGES—*Concld.*

Serial No.	Name of Village	Location Code No. 1961	S. No. 1951
1	2	3	4
	S—*Concld.*		
731	Shikarpura	17	584
732	Silahati	628	254
733	Silondi	791	N. A.
734	Silondi	396	N. A.
735	Siluwa	711	589
736	Simariya	385	140
737	Simariya	394	493
738	Simariya	471	344
739	Simariya	492	68
740	Simariya	673	313
741	Simariyakhurd	535	267
742	Simrapati	135	509
743	Sindursi	134	415
744	Sindursi	713	388
745	Singhpur	503	253
746	Singhuli	605	683
747	Sleemnabad (i) Kuhka	171	319
748	Somakalan	243	262
749	Somakhurd	259	522
750	Suhas	157	566
751	Suhaskhurd	506	146
752	Suhajni	462	238
753	Suhajni	466	185
754	Sunai	57	567
755	Sinagawn	510	343
756	Sunarkheda	726	24
757	Surckha	640	N.A.
758	Suntara	688	75
759	Sunwani	387	124
760	Supeli	105	651
	T		
761	Takbihar	239	217
762	Tala	702	500
763	Talad	319	398
764	Tapa	742	507
765	Talwa	324	202
766	Tamuriya	156	530
767	Tangawn	648	545
768	Teori	101	662
769	Thirri	434	180
770	Tighra	296	110
771	Tighra	554	632
772	Tigawn	91	356
773	Tibari	143	438
774	Tikariya	673	710
775	Tikariya	5	138
776	Tikariya	113	425
777	Tikariya	175	694
778	Tikariya	292	174
779	Tikariya	615	N.A,
780	Tikariya	753	299
781	Tikuri	630	224
782	Tilahri	206	406
783	Tilman	765	63
784	Tilman	523	50
785	Tola	336	13
786	Tooman	195	33
787	Topi	432	2
	U		
788	Udaipura	222	127
789	Umardha (i) Karondi Tola	258	182
790	Umariya	579	136
791	Umariya	594	551
792	Umariya	744	170
793	Umariya	187	586
794	Umariya	315	109
795	Umariya	326	312
796	Umariyapan	370	175
797	Umariyapani	621	N.A.
798	Uttampur	84	521

L. C. No.	Tahsil/ Town/ward	Facilities available	Area in acres	Occupied Houses	Households	Total Population			Scheduled Castes		Scheduled Tribes		Literate & Educated		WORKERS Total workers (I-IX)	
						P	M	F	M	F	M	F	M	F	M	F
1	2	3	4	5	6	7	8	9	10	11	12	13	14	15	16	17
32/2	**SihoraTahsil**	**Total**	**711,474.26**	**62,335**	**65,251**	**282,228**	**142,053**	**140,175**	**11,887**	**12,753**	**28,883**	**29,343**	**45,046**	**8,485**	**82,720**	**64,716**
		Rural	**708,914.26**	**59,339**	**61,863**	**268,034**	**134,551**	**133,483**	**11,413**	**12,300**	**28,851**	**29,310**	**41,264**	**7,033**	**78,751**	**63,062**
		Urban	**2,560.00**	**2,996**	**3,388**	**14,194**	**7,502**	**6,692**	**474**	**453**	**32**	**33**	**3,782**	**1,452**	**3,969**	**1,654**
						Urban										
II	**Sihora Town**		**2,560.00**	**2,996**	**3,388**	**14,194**	**7,502**	**6,692**	**474**	**453**	**32**	**33**	**3,782**	**1,452**	**3,969**	**1,654**
	Ward No. 1	MP(A), Ei, Ed.		206	333	1,407	756	651	30	26	...	...	424	155	417	102
	Ward No. 2	H, Ea, Ed.		221	225	899	455	444	65	77	32	33	134	31	259	158
	Ward No. 3	M,D, Hos, MP(A),MP(O), S, Po, Ei, Ed.		320	272	1,394	738	656	2	3	...	...	425	193	384	81
	Ward No. 4	MP (A), Ei, Ed.		286	297	1,255	670	585	57	61	...	...	302	97	360	187
	Ward No. 5	D,MP (A), MP(O),Ei, Ed.		210	313	1,308	681	627	2	1	...	...	359	168	333	107
	Ward No. 6	M, Ei, Ea, Ed.		223	227	1,043	561	482	52	57	...	...	387	199	246	127
	Ward No. 7	P, T, Ei, Ed.		297	304	1,195	602	593	61	56	...	...	198	41	345	273
	Ward No. 8	P,H,D. MP(A),MP(O),Ei, Ed.		304	359	1,524	845	679	46	32	...	...	487	230	431	118
	Ward No. 9	D, MP(A), MP(O), Ei, Ed.		276	333	1,382	715	667	47	42	...	...	358	140	402	214
	Ward No. 10	P, H, C, Po, To, Ei,Ed.		299	362	1,435	741	694	48	50	...	...	312	78	416	208
	Ward No. 11	S, Ei, Ed.		354	363	1,352	738	614	64	48	...	...	396	120	376	79

L. C. No.	Tahsil Town/Ward		WORKERS I As Cultivator		II As Agricultural Labourer		III In Mining etc.		IV At Household Industry		V In Manufacturing other than IV		VI In Construction		VII In Trade & Commerce		VIII In Transport etc.		IX In Other Services		NON-WORKERS X		L. C. No.
			M	F	M	F	M	F	M	F	M	F	M	F	M	F	M	F	M	F	M	F	
			18	19	20	21	22	23	24	25	26	27	28	29	30	31	32	33	34	35	36	37	1
32/2	**Sihora Tahsil**	**T**	**47,402**	**37,658**	**103,17**	**14,749**	**1,132**	**395**	**15,211**	**7,654**	**563**	**91**	**496**	**193**	**1,512**	**344**	**476**	**1**	**5,611**	**3,631**	**59,333**	**75,459**	**32/2**
		R	**46,918**	**37,395**	**10,222**	**14,684**	**1,020**	**366**	**14,408**	**7,157**	**155**	**17**	**368**	**178**	**914**	**261**	**222**	**...**	**4,524**	**30,04**	**55,800**	**70,421**	**...**
		U	**484**	**263**	**95**	**65**	**112**	**29**	**803**	**497**	**408**	**74**	**128**	**15**	**598**	**83**	**254**	**1**	**1,087**	**627**	**3,533**	**5,038**	**...**
									Urban														
II	**Sihora Town**		**484**	**263**	**95**	**65**	**112**	**29**	**803**	**497**	**408**	**74**	**128**	**15**	**598**	**83**	**254**	**1**	**10,87**	**627**	**3,533**	**5,038**	**IV**
	Ward No.	1	39	9	11	9	3	...	74	64	25	2	13	...	49	2	25	...	178	16	339	549	1
	Ward No.	2	22	6	...	1	23	8	42	39	5	...	25	3	15	3	2	...	125	98	196	286	2
	Ward No.	3	47	5	...	...	1	...	90	43	39	2	4	...	114	23	20	...	69	8	354	575	3
	Ward No.	4	74	23	30	18	18	3	105	66	22	5	7	8	30	9	6	...	68	55	310	398	4
	Ward No.	5	44	10	2	...	6	2	90	55	44	9	2	...	55	5	7	...	83	26	348	520	5
	Ward No.	6	78	80	...	3	4	2	17	5	8	...	8	...	17	...	5	...	109	37	315	355	6
	Ward No.	7	25	42	12	10	16	10	49	49	10	1	33	...	8	2	19	...	173	159	257	320	7
	Ward No.	8	26	17	...	...	6	...	75	23	80	16	4	...	125	4	36	...	79	58	414	561	8
	Ward No.	9	19	19	...	1	5	1	37	25	66	28	7	4	119	25	60	1	89	110	313	453	9
	Ward No.	10	35	35	17	12	27	3	131	86	54	11	4	...	23	3	40	...	85	58	325	486	10
	Ward No.	11	75	17	23	11	3	...	93	42	55	...	21	...	43	7	34	...	29	2	362	535	11

L. C. No.	Name of Village	Facilities available	Area in acres	Occupied Houses	House-holds	Total Population			Scheduled Castes		Scheduled Tribes		Literate & Educated		WORKERS Total Workers(I-IX)	
						P	M	F	M	F	M	F	M	F	M	F
1	2	3	4	5	6	7	8	9	10	11	12	13	14	15	16	17
32/2	**Sihora Tahsil Rural**		**708914.25**	**59,339**	**61,863**	**268,034**	**134,551**	**133,483**	**11,413**	**12,300**	**28,851**	**29,310**	**41,264**	**7,033**	**78,751**	**63,062**
1	Salaiya Kalan	P.	2507.03	86	87	325	166	159	22	24	17	23	81	12	109	88
2	Ratan pura		996.80	56	56	248	125	123	...	...	84	76	24	1	82	86
3	Patori		743.38	32	32	154	85	69	...	...	76	65	16	1	44	44
4	Gorha		5192.13	93	105	482	230	252	23	17	140	162	11	1	157	153
5	Tikariya		987.21	25	33	136	59	77	...	...	37	56	17	1	41	47
6	Raipura		456.58	40	40	165	81	84	9	10	9	5	61	...	48	48
7	Sihudi	Po, P.	2851.78	285	331	1,406	677	729	121	150	32	29	278	39	400	272
8	Raksha		1326.17	...	...	...	U N I N H A B I T E D			...	...	...	...	...	...	...
9	Kumharwara		708.13	31	36	146	77	69	...	...	30	48	35	3	56	38
10	Agodh		460.59	56	68	262	134	128	...	...	33	29	43	5	86	75

L. C. No	WORKERS I		II		III		IV		V		VI		VII		VIII		IX		NON-WORKERS X	
	M	F	M	F	M	F	M	F	M	F	M	F	M	F	M	F	M	F	M	F
1	18	19	20	21	22	23	24	25	26	27	28	29	30	31	32	33	34	35	36	37
32/2	**46,918**	**37,395**	**10,222**	**14,684**	**1,020**	**366**	**14,408**	**7,157**	**155**	**17**	**368**	**178**	**914**	**261**	**222**	**...**	**4,524**	**3,004**	**55,800**	**72,421**
1	80	48	13	37	2	...	2	...	...	...	...	...	6	1	...	...	6	2	57	71
2	46	46	36	40	...	...	...	...	...	...	...	...	...	...	...	...	...	...	43	37
3	18	19	21	25	...	...	...	...	...	...	...	...	...	...	1	...	4	...	41	25
4	115	111	36	42	...	...	4	...	...	...	...	...	2	...	...	...	...	...	73	99
5	37	42	3	5	1	...	...	...	...	...	...	...	...	...	...	...	...	...	18	30
6	35	37	11	10	...	...	2	1	...	...	...	...	...	...	..	...	...	...	33	36
7	312	192	38	67	...	...	24	8	...	...	...	...	...	...	..	...	26	5	277	457
8	...	...	...	...	...	...	...	...	U N I N H A B I T E D				...	...	..	...	...	...	...	...
9	50	36	3	1	...	...	1	...	...	...	...	...	2	1	...	...	...	...	21	31
10	52	55	27	19	...	...	5	...	...	...	1	...	...	1	...	...	1	...	48	53

L. C. No.	Name of Village	Facilities available	Area in acres	Occupied Houses	Households	Total Population			Scheduled Castes		Scheduled Tribes		Literate Educated		WORKERS Total Workers(I-IX)	
						P	M	F	M	F	M	F	M	F	M	F
1	2	3	4	5	6	7	8	9	10	11	12	13	14	15	16	17
11	Patori	Po, P.	903.06	81	94	421	212	209	58	58	29	17	65	5	118	111
12	Mangela	Mcw.	318.38	73	74	316	160	156	38	38	28	33	35	2	86	90
13	Ghaniya		296.59	...	...	...	...	UNINHABITED					...	...	...	...
14	Basahdi		1,703.96	92	103	479	225	254	26	26	63	91	55	1	149	125
15	Kiwlarha		702.64	25	47	237	123	114	...	...	106	106	32	...	76	68
16	Hathibhar		2,023.85	23	23	107	49	58	...	...	49	58	2	...	35	19
17	Sikarpura		1,622.78	17	23	78	35	43	1	...	34	43	4	...	26	25
18	Imalia	P.	564.23	83	99	418	203	215	28	29	34	49	76	23	128	107
19	Patikalan	Mcw.	651.22	50	59	285	149	136	..	...	100	80	50	2	87	87
20	Majhagawn		775.93	56	57	259	131	128	17	16	5	7	18	...	82	59
21	Khursi		802.82	81	83	293	151	142	35	41	33	36	27	1	99	76
22	Khakhra		389.81	22	29	116	61	55	3	2	2	2	5	...	39	31
23	Kachhargaon		2,551.89	62	64	274	136	138	2	4	125	128	20	...	85	63
24	Naigawn	P.	1,365.05	17	23	99	47	52	...	...	45	52	16	2	30	28
25	Baghraj kalan		1,558.92	...	...	...	...	UNINHABITED					...	...	...	...
26	Sakarwara		639.41	47	59	248	126	122	...	...	61	58	14	...	75	71
27	Khamaria	Po, P.	2,181.13	174	239	994	488	506	41	40	33	33	55	20	288	173
28	Piparia	P.	1,950.32	122	180	714	348	366	68	72	16	17	84	10	194	216
29	Patna		623.06	59	78	347	180	167	7	5	51	44	47	2	114	110
30	Muhtara	Po, P.	1,194.19	163	180	743	348	395	42	55	71	84	101	4	216	219
31	Nipania		2,486.76	14	15	86	45	41	...	...	45	40	4	...	30	25
32	Keolari		2,441.83	17	17	68	32	36	...	...	32	36	...	...	19	18
33	Patonha		3,766.36	13	20	104	52	52	...	...	52	52	12	2	31	33
34	Mardan garh		474.80	19	19	89	51	38	...	...	51	38	...	...	26	25
35	Madhia		416.24	34	52	228	119	109	13	12	...	...	27	...	80	74
36	Khajri		367.16	17	17	48	29	19	...	...	14	1	...	...	20	11
37	Baghraj Khurd		2,253.57	7	10	55	27	28	...	..	18	15	2	...	14	13
38	Koonda		1,020.00	94	116	491	238	253	20	20	66	47	55	5	144	161
39	Bakal	MP (O), D, Rhc, Po, P, M, MP(A).	2,226.99	237	393	1,533	785	748	174	173	37	23	88	86	485	393
40	Khamtara	P.	1,217.67	109	147	653	311	342	58	71	36	36	79	13	198	236
41	Gada		242.91	26	42	189	91	98	18	25	...	...	12	...	66	66
42	Salaiya Khurd		3,133.85	84	87	411	219	192	37	48	181	106	7	...	123	116
43	Pali		2,048.43	70	70	273	140	133	...	...	61	110	28	4	79	75
44	Gudiapura		687.08	37	37	143	70	73	..	...	66	70	11	1	40	43
45	Nigjhar		1,404.42	36	49	215	112	103	3	3	43	45	29	5	63	62
46	Pati		783.44	84	104	431	224	207	22	22	...	...	61	2	135	131
47	Chhuria		906.10	65	83	331	168	163	2	1	2	...	50	...	101	98
48	Chanpura	S.	582.94	57	67	294	148	146	20	20	11	8	25	...	84	95
49	Katra		184.62	...	...	...	...	UNINHABITED					...	...	...	...
50	Bartara		1,007.38	67	70	298	159	139	105	55	41	34	58	6	101	83
51	Gatakheda	P, MP (A).	1,942.92	141	141	625	321	304	35	31	138	118	123	93	210	135
52	Hinoti		794.82	53	54	309	149	160	4	4	1	1	54	2	90	81
53	Jujhari	P.	1,490.53	53	53	243	128	120	20	10	77	77	21	1	75	70
54	Salhna		326.21	11	11	51	29	22	...	...	...	2	2	...	12	13
55	Chargawan	Po, P, S.	1,587.59	280	280	1251	604	647	64	61	176	163	157	132	359	366
56	Paharuwa		1,023.00	76	77	317	157	160	16	21	54	56	33	2	93	101
57	Sunai		626.34	24	24	131	59	72	7	9	1	...	16	5	33	41
58	Hathibhar		4,580.78	...	...	...	...	UNINHABITED					...	...	...	...
59	Ghhirhata		4,934.10	...	...	...	...	UNINHABITED					...	...	...	...
60	Basan		3,896·31	123	126	517	257	260	62	64	...	...	81	1	155	180
61	Chandan Kheda	Po, P, S.	973·23	87	98	375	200	175	60	52	13	8	61	2	109	83
62	Bartari	S.	342·89	59	65	261	129	132	40	39	...	...	30	3	78	71
63	Managawan		833·35	26	27	132	68	64	...	...	1	1	10	1	37	41
64	Pathradi Piparia	P, MP (O).	1,695·58	163	163	738	355	383	8	8	10	8	130	34	203	218
65	Kooda		827·69	55	55	227	114	113	23	20	32	38	24	...	60	67
66	Kalhaiya Khurd		645·45	19	19	107	46	61	...	...	46	61	9	...	31	25
67	Kaimori		1,156·12	36	36	155	76	79	10	12	41	25	15	...	48	48

WORKERS																		NON-WORKERS		L. C. No.
I		II		III		IV		V		VI		VII		VIII		IX		X		
M	F	M	F	M	F	M	F	M	F	M	F	M	F	M	F	M	F	M	F	
18	19	20	21	22	23	24	25	26	27	28	29	30	31	32	33	34	35	36	37	1
80	77	26	33	...	...	6	...	...	...	...	...	3	1	...	...	3	...	94	98	11
76	73	8	17	...	...	...	...	...	...	...	...	1	...	...	...	1	...	74	66	12
...	...	...	...	...	...	...	...	UNINHABITED					...	...	...	...	...	...	...	13
119	77	21	46	...	...	...	...	...	...	...	...	...	...	...	...	9	2	76	129	14
72	65	1	3	...	...	2	...	...	...	...	...	...	...	...	...	1	...	47	46	15
35	12	...	7	...	...	...	...	...	...	...	...	...	...	...	...	...	...	14	39	16
22	22	1	...	...	...	1	1	...	...	...	...	2	1	...	...	...	1	9	18	17
92	83	30	23	...	...	1	...	...	...	...	...	1	1	...	..	4	...	75	108	18
60	63	25	24	...	...	1	...	...	...	...	...	...	...	...	..	1	...	62	49	19
74	55	8	4	...	...	...	...	...	...	...	...	...	..	...	...	...	...	49	69	20
75	50	21	26	...	...	2	...	...	...	...	...	...	...	...	...	1	...	52	66	21
37	31	1	...	...	...	1	...	...	...	...	...	...	...	...	...	...	...	22	24	22
70	35	5	24	...	...	...	3	...	...	...	...	...	...	...	...	10	1	51	75	23
25	27	3	...	...	...	...	...	...	...	...	...	...	...	...	...	2	1	17	24	24
...	...	...	...	...	...	...	...	UNINHABITED					...	...	...	...	...	...	...	25
58	56	9	11	...	...	8	4	...	...	...	...	...	...	...	...	...	...	51	51	26
224	117	32	50	...	...	13	5	5	...	...	...	1	...	1	...	12	1	200	333	27
154	183	28	28	...	...	6	4	...	...	...	...	1	1	1	...	4	...	154	150	28
94	100	9	7	...	...	10	3	...	...	...	...	...	...	...	...	1	...	66	57	29
186	202	4	...	3	...	2	...	...	...	...	...	1	...	...	...	20	17	132	176	30
27	22	3	3	...	...	...	...	...	...	...	...	...	...	...	...	...	...	15	16	31
17	16	2	2	...	...	...	...	...	...	...	...	...	...	...	...	...	...	13	18	32
25	27	5	...	...	...	1	...	...	...	...	...	...	...	...	...	...	6	21	19	33
5	5	21	20	...	...	...	...	...	...	...	...	...	...	...	...	...	...	25	13	34
78	74	...	...	...	...	2	...	...	...	...	...	...	...	...	...	...	...	39	35	35
20	9	...	...	...	...	...	...	...	...	...	...	...	...	...	...	...	2	9	8	36
12	13	1	...	...	...	...	...	...	...	...	...	...	...	1	...	...	...	13	15	37
104	129	24	28	...	...	14	4	...	...	...	...	...	...	...	...	2	...	94	92	38
203	282	25	61	...	...	104	28	...	...	...	...	63	17	...	...	90	5	300	355	39
176	219	13	17	...	...	3	...	...	...	...	...	3	...	...	..	1	...	113	106	40
66	65	...	1	...	...	...	...	...	...	...	...	...	...	...	..	...	...	25	32	41
65	55	33	37	...	...	25	24	...	...	...	...	...	..	...	...	...	...	96	76	42
64	50	14	25	1	...	...	...	...	...	...	...	...	...	...	...	...	...	61	58	43
36	38	4	4	...	...	...	...	...	...	...	...	...	...	...	...	...	1	30	30	44
50	54	11	...	...	...	...	...	...	...	...	...	...	...	...	...	2	8	49	41	45
108	115	21	16	...	...	6	...	...	...	...	...	...	...	...	...	...	...	89	76	46
100	98	1	...	...	...	...	...	...	...	...	...	...	...	...	...	...	...	67	65	47
83	95	1	...	...	...	...	...	...	...	...	...	...	...	...	...	...	...	64	51	48
..	..	...	...	..	...	...	...	UNINHABITED					...	...	...	...	...	..	...	49
74	69	2	2	3	1	19	11	...	...	...	...	1	...	...	...	2	...	53	56	50
108	60	71	72	2	...	13	2	...	...	...	...	3	...	1	...	12	1	111	159	51
86	78	4	3	...	...	...	...	...	...	...	...	...	...	...	...	...	...	59	79	52
63	65	3	5	...	...	6	...	...	...	...	...	...	...	...	...	3	...	53	50	53
12	13	...	...	...	...	...	...	...	...	...	...	...	...	...	...	...	...	17	9	54
240	177	84	188	...	...	24	1	...	...	...	...	4	...	...	...	7	...	215	281	55
87	96	...	...	...	...	...	...	...	...	...	...	...	...	...	...	6	5	64	59	56
30	29	1	11	...	...	...	...	...	...	...	...	...	...	...	...	2	1	26	31	57
...	...	...	...	...	...	...	...	UNINHABITED					...	...	...	...	...	...	...	58
...	...	...	...	...	...	...	...	UNINHABITED					...	...	...	...	...	...	...	59
118	165	10	13	...	...	27	2	...	...	...	...	...	...	...	...	...	...	102	80	60
83	28	22	55	...	...	1	...	...	...	...	...	...	...	...	...	3	...	91	92	61
59	62	6	4	1	...	12	5	...	...	...	...	...	...	...	...	...	...	51	61	62
34	40	...	...	...	...	3	1	...	...	...	...	...	...	...	...	...	...	31	23	63
139	179	11	31	1	...	43	8	...	...	...	...	2	...	...	...	2	...	152	165	64
38	48	15	17	...	...	5	2	...	...	...	...	...	...	...	...	2	...	54	46	65
29	24	1	1	...	...	1	...	...	...	...	...	...	...	...	...	...	...	15	36	66
47	47	...	1	...	...	...	...	...	...	...	...	...	...	...	...	1	...	28	31	67

L. C. No.	Name of Village	Facilities available	Area in acres	Occupied Houses	Households	Total Population			Scheduled Castes		Scheduled Tribes		Literate & Educated		WORKERS Total Workers(I-IX)	
						P	M	F	M	F	M	F	M	F	M	F
1	2	3	4	5	6	7	8	9	10	11	12	13	14	15	16	17
68	Khirapni	Po, P.	2,070·86	211	211	948	451	497	44	40	106	131	167	63	254	208
69	Chhapra		460·99	...	...	UNINHABITED							...	...	...	...
70	Chhapri		3.627·68	28	38	169	83	86	15	14	35	32	13	1	47	41
71	Masandha	P.	2,814·13	133	154	609	300	309	47	32	135	157	15	5	188	171
72	Amadi		995·44	75	96	362	189	173	34	31	52	50	53	...	109	94
73	Sanda		497·47	64	71	290	142	148	18	18	52	59	29	3	84	84
74	Barhi	P.	1,038·21	90	96	387	197	190	40	30	6	1	56	3	127	125
75	Dihuta	P.	1,445·87	118	118	475	249	226	66	65	1	...	104	8	155	143
76	Ghania		386·46	8	8	43	24	19	...	...	...	...	7	...	14	8
77	Kalahia Kalan		637·76	76	76	344	180	164	41	36	23	31	26	2	105	78
78	Deari	Po, P.	959·09	303	304	12,31	600	631	80	78	132	141	195	49	384	337
79	Mabai	P.	3,035·98	260	260	1,059	493	566	20	29	145	150	176	49	311	280
80	Guglai		376·86	...	...	UNINHABITED						...	...	...	...	...
81	Majhgawan		238·52	...	...	UNINHABITED						...	...	...	...	...
82	Dhoori	P.	2,357·15	258	258	1063	515	548	85	84	76	89	127	20	346	356
83	Salaiya		723·72	120	120	576	274	302	30	40	109	114	63	14	155	127
84	Uttampur		1,597·61	68	68	277	145	132	15	15	54	49	39	4	82	60
85	Dugarhai		544·27	22	22	99	50	49	1	...	48	49	7	2	26	25
86	Chargawan		1,448·41	61	61	250	125	125	14	14	31	25	22	...	70	80
87	Pakar	P.	499·74	109	109	488	237	251	38	45	11	7	60	3	140	145
88	Jamuni		665·81	67	69	258	138	120	19	19	19	19	22	...	82	73
89	Patna		768·88	53	58	241	125	116	28	22	19	23	1	2	82	70
90	Amgawan		504·49	52	52	223	118	105	11	10	...	2	29	...	66	69
91	Tigawan		406·18	55	55	236	112	124	32	46	...	...	29	2	77	82
92	Deori		588·24	78	80	295	138	157	38	45	40	47	33	2	94	100
93	Khargawan		969·68	52	52	255	141	114	5	4	42	35	50	1	77	75
94	Lal pur		704 64	24	26	110	57	53	2	2	53	51	8	...	36	30
95	Rampur		629·10	45	46	212	109	103	12	12	27	33	23	1	58	41
96	Keolari		670·16	17	17	63	33	30	5	5	10	7	5	...	28	12
97	Bharda		623·36	110	110	482	245	237	8	9	67	67	91	21	145	119
98	Bandhi		1,466·56	150	150	670	348	322	50	42	53	61	83	3	208	197
99	Bhaganwara		1,087·00	82	83	357	183	174	20	18	49	42	61	1	108	90
100	Deoribhar		341·71	18	18	92	44	48	...	...	3	4	4	...	28	27
101	Teori	P, M, H, D, Mcw, MP(O), E, Ei, Ea, Ed, Po.	2,018·78	407	407	1680	854	826	64	58	167	177	420	102	467	253
102	Naigawan		868·53	36	36	151	77	74	15	14	3	...	23	...	50	43
103	Nayagaon		1,695·54	19	19	80	41	39	4	2	32	33	8	...	30	29
104	Jhar li		1.470·23	45	45	192	89	103	28	41	9	6	13	1	57	61
105	Supeli	P.	1,660·14	117	122	519	261	258	33	41	31	34	90	12	160	147
106	Mahan gawan	S.	792·53	55	56	220	116	104	...	...	25	30	13	1	77	56
107	KisanPatan		240·37	...	...	UNINHABITED							...	...	...	...
108	Bichhia Kap		267·40	...	...	UNINHABITED							...	...	...	...
109	Koodan	Po, P.	1,349·37	166	169	698	354	344	262	260	41	50	63	22	215	149
110	Muhania		1,043·55	70	70	343	168	175	...	...	94	106	26	1	102	108
111	Bad Khera	P.	1,310·50	188	188	820	389	431	21	28	113	230	102	12	242	254
112	Kodia	M, D, Po	4,423·93	487	489	1943	970	973	57	63	133	203	380	162	591	489
113	Tikaria		366 20	79	80	389	207	182	13	11	57	81	45	1	106	89
114	Chhitwara		996·83	21	21	92	42	50	6	10	29	34	7	...	29	23
115	Bichuwa		534·12	82	82	346	184	162	31	22	48	53	47	70	101	63
116	Lakhan wara	P.	862·51	184	184	791	375	416	39	42	113	132	82	6	222	145
117	Gudri		1,794·88	153	153	701	349	352	67	77	9	10	32	14	208	172
118	Khamaria		799·65	53	53	259	134	125	4	3	87	90	10	..	84	19
119	Bar Khera		1,483·93	86	90	465	229	236	25	36	56	70	37	3	128	87
120	Padar bhata	Po, P.	1,392·05	244	244	892	466	426	82	76	113	117	148	13	286	236
121	Ponia	P.	1,959·40	245	245	1117	541	576	110	142	118	116	141	40	331	296
122	Pondi		1,153·70	26	26	124	56	68	...	...	52	59	6	1	38	37
123	Piparia		982·19	12	12	50	25	25	...	...	23	19	1	...	16	20

WORKERS																NON-WORKERS			
I		II		III		IV		V		VI		VII		VIII		IX		X		L.C. No.
M	F	M	F	M	F	M	F	M	F	M	F	M	F	M	F	M	F	M	F	
18	19	20	21	22	23	24	25	26	27	28	29	30	31	32	33	34	35	36	37	1
191	145	22	2	..	2	12	4	...	...	...	...	5	2	1	...	23	53	197	289	68
...	...	...	...	...	...	...	UNINHABITED						...	...	...	...	...	...	...	69
47	41	...	...	...	...	...	...	...	...	...	...	...	...	...	...	...	...	36	45	70
136	133	19	38	...	...	29	...	...	...	...	...	...	...	...	...	4	...	112	138	71
91	19	13	75	...	...	5	...	...	...	...	...	...	...	...	...	...	...	80	79	72
70	77	5	5	...	...	8	2	...	...	...	...	...	...	...	...	1	...	58	64	73
103	118	6	6	...	...	13	...	...	...	...	...	2	1	...	...	3	...	70	65	74
113	112	11	17	...	...	24	9	...	...	...	...	...	...	...	...	7	5	94	83	75
10	5	2	3	...	...	2	...	...	...	...	...	...	...	...	...	..	...	10	11	76
83	61	15	13	...	...	...	...	...	...	...	...	1	...	...	...	6	4	75	86	77
218	184	82	116	...	...	54	28	...	...	...	...	11	4	...	...	19	5	216	294	78
239	231	22	11	1	...	11	1	...	...	...	...	...	...	...	...	38	37	182	286	79
...	...	...	...	...	...	...	UNINHABITED						..	...	...	..	...	...	..	80
..	...	...	...	...	...	...	UNINHABITED						...	...	...	...	...	...	...	81
246	271	25	67	26	...	23	14	...	...	...	...	4	3	14	...	8	1	169	192	82
70	58	25	58	1	...	52	11	...	...	...	...	4	...	...	...	3	...	119	175	83
38	30	18	28	...	...	26	2	...	...	...	...	...	...	...	...	...	...	63	72	84
24	22	2	3	...	...	...	...	...	...	...	...	...	...	...	...	...	...	24	24	85
49	57	8	22	...	...	12	1	...	...	...	...	1	...	...	...	...	...	55	45	86
123	112	10	33	...	...	2	...	...	...	...	...	3	...	...	...	2	...	97	106	87
64	63	4	10	...	...	11	...	...	...	...	...	...	...	...	...	3	...	56	47	88
74	66	1	1	...	...	6	1	...	...	...	...	...	...	...	...	1	2	43	46	89
53	59	11	10	...	...	1	...	...	...	...	...	...	...	...	...	1	...	52	36	90
74	56	3	13	...	...	...	3	...	...	...	...	...	...	...	...	...	...	35	42	91
56	60	16	30	...	...	16	10	...	...	...	...	1	...	...	...	5	...	44	57	92
63	64	6	11	...	...	4	...	...	...	...	...	...	...	...	...	4	...	64	39	93
23	19	...	...	...	...	12	9	...	...	...	...	...	...	...	...	1	2	21	23	94
41	23	5	9	...	...	8	1	...	...	...	...	...	...	...	...	4	8	51	62	95
28	12	...	...	...	...	...	...	...	...	...	...	...	...	...	...	...	...	5	13	96
145	61	...	58	...	...	...	...	...	...	...	...	...	...	...	...	...	...	100	118	97
156	163	7	27	1	...	39	4	...	...	...	...	...	1	...	...	5	2	140	125	98
93	76	3	1	...	...	7	...	...	...	...	...	...	1	...	...	5	12	75	84	99
26	27	...	...	...	...	2	...	...	...	...	...	...	...	...	...	...	...	16	21	100
234	117	60	96	...	...	99	28	1	...	...	...	30	...	...	...	43	12	387	573	101
44	42	...	...	...	...	5	1	...	...	...	...	...	...	...	...	1	...	27	31	102
27	27	3	2	...	...	...	...	...	...	...	...	...	...	...	...	...	...	11	10	103
50	40	5	20	...	...	2	1	...	...	...	...	...	...	...	...	...	...	32	42	104
118	112	12	31	...	...	22	2	...	...	...	...	...	...	...	...	8	2	101	111	105
62	49	4	6	...	...	11	...	...	...	...	...	...	...	...	...	...	1	39	43	106
...	...	...	...	...	...	...	UNINHABITED						...	...	...	...	...	...	...	107
...	...	...	...	...	...	...	UNINHABITED						...	...	...	...	...	...	...	108
148	113	27	21	...	...	8	...	...	...	...	...	3	...	...	...	29	15	139	195	109
65	65	32	43	1	...	2	...	...	...	...	...	...	...	...	...	2	...	66	67	110
149	160	28	81	...	...	56	7	...	...	...	...	3	3	...	...	6	3	147	177	111
435	366	25	51	16	4	68	38	...	...	...	...	9	2	2	...	36	28	379	484	112
80	64	16	24	...	...	6	1	...	...	...	...	...	...	2	...	2	...	101	93	113
15	10	7	13	...	...	6	...	...	...	...	...	...	...	...	...	1	...	13	27	114
74	39	17	20	...	...	8	4	...	...	...	...	...	...	...	...	2	...	83	99	115
150	96	33	42	...	...	31	7	...	...	...	...	...	...	...	...	8	...	153	271	116
160	127	28	39	...	...	18	5	...	...	...	...	1	1	...	...	1	...	141	180	117
45	15	22	4	...	...	15	...	...	...	...	...	...	...	...	...	2	...	50	106	118
85	64	13	16	1	...	17	2	...	...	...	...	...	...	3	...	9	5	101	149	119
245	203	29	24	...	...	12	8	...	...	...	...	...	1	...	...	...	...	180	190	120
245	211	46	80	1	...	32	4	...	...	...	...	...	...	...	...	7	1	210	280	121
36	36	...	1	1	...	...	...	...	...	...	...	...	...	...	...	1	...	18	31	122
15	20	1	...	...	...	...	...	...	...	...	...	...	...	...	...	...	...	9	5	123

VILLAGE DIRECTORY

L. C. No.	Name of Village	Facilities available	Area in acres	Occupied Houses	Households	Total Population			Scheduled Castes		Scheduled Tribes		Literate & Educated		WORKERS Total Workers (I-IX)	
						P	M	F	M	F	M	F	M	F	M	F
1	2	3	4	5	6	7	8	9	10	11	12	13	14	15	16	17
124	Gidurha		1,280·30	34	34	149	73	76	...	...	55	53	13	12	49	45
125	Rampatan	P.	673·35	40	40	170	81	89	8	12	24	23	28	11	47	55
126	Ghania		331·09	...	...	U N I N H A B I T E D							...	...	...	...
127	Harrakheda		325·78	...	...	U N I N H A B I T E D							...	...	...	...
128	Mehagawan		470·39	35	36	131	69	62	...	...	11	12	15	...	42	18
129	Pati Khurd		548·60	36	36	177	83	94	...	...	82	94	16	...	53	62
130	Sijahai		583·54	76	76	296	155	141	24	24	...	1	18	...	94	88
131	Marwari		440·57	20	20	91	46	45	...	...	44	45	1	...	31	28
132	Sankui		360·69	...	...	U N I N H A B I T E D							...	...	...	...
133	Baboriband	Mcw, Po, MP (A) P, M, Rhc, D, Hos, MP(G)	1,525·01	458	475	1893	963	930	120	140	81	81	499	174	563	480
134	Siudursi		1,362·59	143	146	563	282	281	50	59	3	12	59	2	184	180
135	Simrapati		893 08	71	71	294	147	147	30	36	31	35	32	2	102	103
136	Gada		306·86	29	29	112	65	47	1	2	...	1	22	...	44	28
137	Dudsara		528·02	43	43	164	85	79	11	10	7	6	57	3	50	41
138	Kajarwara		450·71	77	77	316	168	148	14	18	19	17	41	4	91	77
139	Bad khera		503·47	70	71	274	139	135	...	...	33	34	24	3	76	68
140	Neemkhera	P.	2,293·63	174	177	759	381	378	39	40	75	73	109	14	232	199
141	Dhehwali		1,362·81	69	69	302	154	148	9	8	98	97	36	5	82	84
142	Chhita Pahadi		580·33	11	11	54	29	25	...	...	29	25	...	...	13	17
143	Tihari		1,658 85	116	116	517	266	251	14	17	61	59	74	9	153	125
144	Bheda	Ed, Ea.	998 91	75	77	348	169	179	3	7	72	78	62	15	87	71
145	Ligri	P, Ea.	986·53	117	118	588	270	318	35	57	67	78	106	45	170	161
146	Rituwa		818·70	...	...	U N I N H A B I T E D							...	...	...	...
147	Sansarpur	P.	1,289·25	142	142	692	344	348	73	67	45	48	89	15	204	149
148	Mehagawan	P.	1.339·09	130	130	565	292	273	27	28	61	71	11	6	174	156
149	Durghati Piperia		866·39	35	35	173	85	88	...	...	85	75	69	...	56	60
150	Khirsaroo		1,083·26	25	25	110	51	59	...	3	51	55	7	...	32	32
151	Nawalia		656·75	7	7	44	20	24	20	24	...	...	...	...	14	13
152	Mahan pani		752·48	...	...	U N I N H A B I T E D							...	...	...	...
153	Dugargawan		897·40	...	...	U N I N H A B I T E D							...	...	...	...
154	Mubania	P.	1,161·53	70	70	271	139	132	21	20	1	7	46	...	81	26
155	Padaria		449·26	33	33	142	60	82	...	...	44	61	8	1	37	35
156	Tamuria		398·67	52	56	242	117	125	...	...	57	69	17	1	73	73
157	Suhas		380·88	26	26	88	48	40	...	...	2	...	16	...	36	23
158	Piparia	P.	978·65	98	100	438	222	216	33	35	62	81	72	5	133	99
159	Bhatgawan		659·84	56	57	264	139	125	24	26	28	23	21	...	74	65
160	Salhebhar		577.84	31	31	115	62	53	...	...	51	46	9	2	40	35
161	Ghughri		380.51	19	19	75	34	41	...	...	34	36	9	...	21	21
162	Hardua		781.59	26	26	123	68	55	1	2	46	48	15	...	36	31
163	Dungaria		1,080.81	55	55	240	122	118	9	10	58	72	12	...	69	64
164	Amheta		582·20	...	...	U N I N H A B I T E D							...	...	...	...
165	Kopodabra		1,842·89	17	19	89	45	44	...	...	43	40	11	...	30	26
166	Barhi		2,788·76	79	79	329	163	166	4	2	118	111	49	...	109	112
167	Bamhori		620·01	46	46	171	79	92	4	4	18	20	32	6	53	21
168	Paturia		674·35	64	65	236	121	115	16	16	20	24	24	4	74	43
169	Padrehi		408·58	17	17	64	32	32	...	...	6	9	6	...	22	17
170	Padwar	P.	4,037·36	226	239	1102	544	558	30	46	74	90	203	36	292	283
171	Sleemnabad	P, H, M, D, S, Po, Ed, Ei.	1,247·23	370	376	1617	804	813	96	104	139	170	339	60	446	281
172	Khudawal		646·86	10	11	51	21	30	...	...	...	...	2	...	12	11
173	Matwara	P.	1,676·13	201	204	873	437	436	37	38	79	77	160	25	242	189
174	Bijaiya		524·93	47	47	195	105	90	...	...	88	84	5	...	64	56
175	Tikariya		736·53	12	12	59	27	32	...	...	27	32	3	...	18	19
176	Banahari		653·90	...	...	U N I N H A B I T E D							...	...	...	...
177	Sailarpur	P.	891·36	83	83	327	167	160	5	6	138	127	62	2	121	88
178	Kathi		392·61	...	...	U N I N H A B I T E D							...	...	...	...
179	Hativagarh	P.	548·16	98	98	422	210	212	27	37	5	3	95	13	130	124
180	Kakrehta	P, Po.	1,012·08	124	127	553	266	287	40	56	73	79	98	12	161	111

SIHORA TAHSIL

WORKERS																NON-WORKERS			
I		II		III		IV		V		VI		VII		VIII		IX		X		L. C. No.
M	F	M	F	M	F	M	F	M	F	M	F	M	F	M	F	M	F	M	F	
18	19	20	21	22	23	24	25	26	27	28	29	30	31	32	33	34	35	36	37	1
37	38	7	...	...	...	2	7	...	...	...	...	...	...	...	...	3	...	24	31	124
26	34	14	21	1	...	3	...	...	...	...	...	...	...	...	...	3	...	34	34	125
...	...	...	...	...	...	...	UNINHABITED							...	...	...	...	...	...	126
...	...	...	...	...	...	...	UNINHABITED							...	...	...	...	...	...	127
31	12	5	6	2	...	4	...	...	...	...	...	...	...	...	...	...	...	27	44	128
53	62	...	...	...	...	...	...	...	...	...	...	...	...	...	...	...	...	30	32	129
82	82	3	4	...	...	7	2	...	...	...	...	...	...	...	...	2	...	61	53	130
17	12	10	14	...	...	3	...	...	...	...	...	...	...	...	...	1	2	15	17	131
...	...	...	...	...	...	...	UNINHABITED							...	...	...	...	...	...	132
262	254	28	99	...	...	131	87	...	...	...	...	24	12	5	...	113	28	400	450	133
130	143	33	31	...	...	14	6	...	...	...	...	2	...	...	...	5	...	98	101	134
65	80	15	20	...	...	19	3	...	...	...	...	...	...	...	...	3	...	45	44	135
33	23	5	5	...	...	6	...	...	...	...	...	...	...	...	...	...	...	21	19	136
24	26	7	5	...	...	9	4	...	...	...	...	...	...	...	...	10	6	35	38	137
73	67	3	10	...	...	11	...	...	...	...	...	...	...	...	...	4	...	77	71	138
41	44	...	...	...	...	19	2	...	...	...	...	...	...	...	...	16	22	63	67	139
133	118	35	56	...	...	49	24	...	...	...	...	5	...	...	...	10	1	149	179	140
32	18	36	58	...	...	6	1	...	...	...	...	7	7	...	...	1	...	72	64	141
13	17	...	...	...	...	...	...	...	...	...	...	...	...	...	...	...	...	16	8	142
131	107	4	15	...	...	9	...	...	...	...	...	1	...	...	...	8	3	113	126	143
43	25	33	33	...	...	3	6	...	...	...	...	...	...	...	...	8	7	82	108	144
133	135	21	26	...	...	7	...	...	...	...	...	1	...	6	...	2	...	100	157	145
...	...	...	...	...	...	...	UNINHABITED							...	...	...	...	...	...	146
99	86	51	43	...	...	34	18	...	...	1	...	4	1	2	...	13	1	140	199	147
115	119	16	28	...	...	35	9	...	...	1	...	...	...	...	...	7	...	118	117	148
56	60	...	...	...	...	...	...	...	...	...	...	...	...	...	...	...	...	29	28	149
32	32	...	...	...	...	...	...	...	...	...	...	...	...	...	...	...	...	19	27	150
14	13	...	...	...	...	...	...	...	...	...	...	...	...	...	...	...	...	6	11	151
...	...	...	...	...	...	...	UNINHABITED							...	...	...	...	...	...	152
...	...	...	...	...	...	...	UNINHABITED							...	...	...	...	...	...	153
59	11	9	13	...	...	9	...	...	...	...	...	...	2	...	...	4	...	58	106	154
21	11	12	24	...	...	4	...	...	...	...	...	...	...	...	...	...	...	23	47	155
60	61	...	...	...	...	13	12	...	...	...	...	...	...	...	...	...	...	44	52	156
36	23	...	...	...	...	...	...	...	...	...	...	...	...	...	...	...	...	12	17	157
87	63	...	...	23	7	...	...	...	...	...	...	1	...	...	...	22	29	89	117	158
62	59	9	6	2	...	1	...	...	...	...	...	...	...	...	...	...	...	65	60	159
20	14	20	21	...	...	...	...	...	...	...	...	...	...	...	...	...	...	22	18	160
17	16	1	...	...	...	...	...	...	...	...	...	...	...	...	...	3	5	13	20	161
25	14	11	5	...	1	...	1	...	...	...	...	...	...	...	...	...	10	32	24	162
51	36	18	28	...	...	...	...	...	...	...	...	...	...	...	...	...	...	53	54	163
...	...	...	...	...	...	...	UNINHABITED							...	...	...	...	...	...	164
17	2	13	24	...	...	...	...	...	...	...	...	...	...	...	...	...	...	15	18	165
100	95	9	17	...	...	...	...	...	...	...	...	...	...	...	...	...	...	54	54	166
31	3	6	13	...	...	15	5	...	...	...	...	...	...	...	...	1	...	26	71	167
58	42	...	...	...	...	4	1	...	...	...	...	...	...	...	...	12	...	47	72	168
17	12	4	5	...	...	...	...	...	...	...	...	...	...	...	...	1	...	10	15	169
225	226	35	35	...	...	25	17	...	...	...	...	1	...	...	...	6	5	252	275	170
173	105	16	...	1	...	100	59	...	...	...	...	44	11	20	...	92	106	358	532	171
8	8	3	2	...	...	...	...	...	...	...	...	...	...	...	...	1	1	9	19	172
120	132	26	28	...	...	52	15	...	...	9	...	5	11	...	...	30	3	195	247	173
55	50	8	6	...	...	...	...	...	...	...	...	...	...	...	...	1	...	41	34	174
18	19	...	...	...	...	...	...	...	...	...	...	...	...	...	...	...	...	9	13	175
...	...	...	...	...	...	...	UNINHABITED							...	...	...	...	...	...	176
83	72	14	15	2	...	1	1	...	...	6	...	2	...	...	...	13	...	46	72	177
...	...	...	...	...	...	...	UNINHABITED							...	...	...	...	...	...	178
93	87	9	26	...	...	23	9	...	...	...	...	...	...	...	...	5	2	80	88	179
110	18	36	89	...	...	9	...	...	...	...	...	...	...	1	...	5	4	105	176	180

VILLAGE DIRECTORY

L. C. No.	Name of Village	Facilities available	Area in acres	Occupied Houses	Households	Total Population			Scheduled Castes		Scheduled Tribes		Literate & Educated		WORKERS Total Workers(I-IX)	
						P	M	F	M	F	M	F	M	F	M	F
1	2	3	4	5	6	7	8	9	10	11	12	13	14	15	16	17
181	Pondi	P,	1,456·75	169	169	734	376	358	41	41	41	36	130	31	215	212
182	Kua Raiyatwari		1,932·80	1	2	2	2	...	...	...	...	...	...	...	2	...
183	Rakhi	P.	1,393·52	133	155	690	349	341	52	58	55	37	82	8	210	218
184	Jujawal	P.	2,376·98	173	173	721	361	360	12	15	87	85	103	8	212	174
185	Saraswahi	P, MP (O).	1,331·61	171	171	787	383	404	63	65	72	65	140	24	229	233
186	Kannja		1,235·72	32	34	181	91	90	...	...	85	90	8	2	61	66
187	Umaria		1,125·27	29	29	95	51	44	...	...	33	34	3	...	35	29
188	Bhalwera		2.545·10	16	17	88	39	49	...	...	36	49	1	...	28	5
189	Kakhenpura		1,475·53	1	2	7	5	2	...	...	4	2	...	...	3	1
190	Amligarh		436·55	30	30	104	47	57	2	4	3	4	11	1	34	30
191	Kooda Khurd		394·84	49	49	200	106	94	20	20	13	5	22	2	65	59
192	Bandhi	Po, M,.MP (A).	1,227·61	213	214	957	493	464	47	58	141	129	32	63	250	88
193	Bhoola	P, MP (O).	1.005·71	107	107	463	212	251	22	23	190	118	20	4	140	118
194	Bhitrigarh		2,513·33	156	156	521	281	240	42	42	132	144	13	...	223	176
195	Tuman		1,946·57	1	1	3	2	1	...	...	2	1	...	...	2	1
196	Hardua		428·02	8	8	32	15	17	5	6	3	4	...	...	11	11
197	Amoda	MP (A).	1.079·27	113	113	449	221	228	58	60	39	34	51	6	129	110
198	Amargarh	P. Pc.	979·09	66	66	273	140	133	27	30	49	59	44	1	79	71
199	Gada		315·12	156	156	574	284	290	36	60	1	1	89	9	168	138
200	Bachaiya	P, MP (O), Po, D, S.	3,378·01	425	429	1774	897	877	70	74	84	132	302	55	548	315
201	Piparia		953·83	90	90	331	171	160	51	51	5	6	23	...	109	77
202	Bhakarwara	P.	2,901·36	162	162	725	390	335	...	...	117	97	96	13	224	150
203	Kua	P, M, Po.	1,569·73	212	251	949	486	463	48	49	79	70	215	4	293	237
204	Bhidki		726·77	...	...	U N I N H A B I T E D							...	...	...	...
205	Salaya		943·35	45	47	215	105	110	...	...	36	28	50	10	55	53
206	Tilahri		921·74	24	24	98	56	42	...	...	38	16	7	2	34	26
207	Nimas	P.	1,766 35	209	209	1006	511	495	37	36	64	70	123	6	278	290
208	Chhapra	P, Po, S.	2,710·58	268	268	1311	650	661	46	45	157	116	201	10	403	360
209	Sibudi		1 950·23	88	90	424	216	208	20	16	57	69	82	10	107	71
210	Imalia	P.	1,433·78	226	226	935	460	475	79	78	87	95	213	27	267	191
211	Kari Pathar		474·61	83	102	391	186	205	16	22	93	102	43	7	111	116
212	Dharwara	P. MP (O).	2,143·64	278	282	1183	580	603	50	60	20	35	79	21	324	138
213	Chapuhla		948·38	25	25	129	65	64	...	...	65	42	6	1	40	26
214	Jhiriya		968·12	18	18	88	45	43	...	...	42	43	8	1	23	20
215	Mahgawan		467·51	42	42	178	93	85	...	...	...	...	11	...	60	43
216	Mudiya Madod	P.	874·03	56	56	199	98	101	7	7	5	3	30	13	52	11
217	Khamharia		360 03	33	33	132	70	62	10	12	...	...	18	...	42	29
218	Bamhori		232·92	60	60	255	130	125	10	21	...	1	21	2	80	55
219	Pahadi Kheda		452·44	13	13	50	24	26	...	...	24	26	...	...	11	15
220	Guna		339·50	26	26	124	60	64	...	...	...	1	32	2	34	11
221	Budhanwara		864·23	109	109	478	242	236	1	1	125	64	18	..	142	135
222	Udav pura		1,384·80	63	63	281	158	123	3	3	...	1	29	...	94	71
223	Ghatehi		1,529·53	38	40	194	96	98	...	...	46	40	9	...	42	35
224	Khadra		1,056·17	38	39	168	76	92	...	...	53	68	3	2	39	50
225	Kachhar gaon		1,012·08	67	67	299	162	137	5	6	55	32	8	...	90	82
226	Amoch		546·19	104	104	480	247	233	10	8	51	40	50	..	146	122
227	Salaiya	P.	2,034 39	116	116	519	262	257	55	52	38	39	100	7	132	99
228	Madhana		1 642·38	89	89	337	170	167	10	13	114	115	15	...	99	97
229	Kusera		854·63	15	15	78	36	42	...	...	...	2	8	2	20	16
230	Jajnagra		1,147·54	20	20	82	36	46	...	...	36	46	3	...	22	21
231	Kharhata		1,780 47	...	...	U N I N H A B I T E D							...	...	...	...
232	Khamharia	P, MP (O), D.	2,537·93	177	221	1023	515	513	39	34	146	164	111	3	318	181
233	Kudra	P.	2,013·13	52	62	222	115	107	46	40	59	49	34	8	76	28
234	Amajhal		1,534·93	53	70	288	149	139	3	5	60	64	40	1	98	30
235	Khand	P.	1,069·33	132	132	523	274	249	48	24	36	37	97	25	141	136
236	Poura		554·22	6	6	17	10	7	...	...	...	...	3	...	10	5
237	Pati		630·57	21	21	103	49	54	...	...	...	2	22	4	25	23
238	Richhi		258·59	23	23	106	51	55	4	10	12	10	14	1	31	33
239	Tekbihar		469 84	68	68	309	151	158	9	6	16	26	56	20	82	77
240	Duhtara		326·89	43	43	195	101	94	...	...	62	58	8	...	53	56

WORKERS																NON-WORKERS				
I		II		III		IV		V		VI		VII		VIII		IX		X		L.C. No.
M	F	M	F	M	F	M	F	M	F	M	F	M	F	M	F	M	F	M	F	
18	19	20	21	22	23	24	25	26	27	28	29	30	31	32	33	34	35	36	37	1
118	122	4	19	...	...	84	71	...	...	...	...	2	...	...	...	7	...	161	146	181
...	...	...	...	...	...	...	...	...	...	...	...	...	...	...	...	2	...	...	...	182
176	194	21	17	...	...	12	7	...	...	...	...	...	...	...	...	1	...	139	123	183
159	141	13	28	...	...	37	4	...	...	...	...	...	1	...	...	3	...	149	186	184
142	176	56	50	...	...	10	7	...	...	10	...	2	...	...	...	9	...	154	171	185
56	65	3	1	...	...	...	...	...	...	...	...	...	...	...	...	2	...	30	24	186
13	14	7	4	...	...	...	...	...	...	...	...	1	...	...	...	14	11	16	15	187
16	1	12	4	...	...	...	...	...	...	...	...	...	...	...	...	...	...	11	44	188
...	...	1	1	...	...	...	...	...	...	...	...	...	...	...	...	2	...	2	1	189
28	24	1	...	...	...	5	5	...	...	...	...	...	...	...	...	...	1	13	27	190
37	42	15	12	...	...	10	4	...	...	...	...	...	1	...	...	3	...	41	35	191
125	40	40	39	...	...	12	6	...	...	17	...	7	3	19	...	30	...	243	376	192
100	66	36	52	...	...	4	...	...	...	...	...	...	...	...	...	...	...	72	133	193
36	36	1	...	...	...	...	...	...	...	183	140	...	...	...	...	3	...	58	64	194
1	...	1	1	...	...	...	...	...	...	...	...	...	...	...	...	...	...	...	...	195
5	5	6	6	...	...	...	...	...	...	...	...	...	...	...	...	...	...	4	6	196
59	53	38	43	...	...	28	14	1	...	...	...	...	...	...	...	3	...	92	118	197
46	16	13	42	...	...	16	13	...	...	...	...	...	...	...	...	4	...	61	62	198
106	35	16	77	...	...	44	24	...	...	...	...	...	...	...	...	2	2	116	152	199
202	151	110	114	...	...	166	42	...	...	...	...	11	...	1	...	58	8	349	562	200
75	28	18	47	...	...	15	2	...	...	...	...	...	...	...	...	1	...	62	83	201
116	92	26	45	...	...	75	13	...	...	...	...	...	...	...	...	7	...	166	185	202
156	131	38	93	2	...	61	11	...	...	...	...	3	2	...	...	33	...	193	226	203
...	...	...	...	...	...	...	UNINHABITED					...	...	...	...	...	...	...	...	204
32	25	21	28	...	...	1	...	...	...	...	...	...	...	...	...	1	...	50	57	205
18	16	5	9	...	...	8	1	...	...	...	...	...	...	...	...	3	...	22	16	206
205	218	30	63	...	...	40	9	...	...	...	...	1	...	...	...	2	...	233	205	207
306	305	21	12	1	...	30	19	...	...	4	...	8	3	...	...	33	21	247	301	208
82	44	18	27	...	...	7	...	...	...	...	...	...	...	...	...	...	...	109	137	209
199	171	22	9	1	1	31	4	...	...	1	...	2	1	...	...	11	5	193	284	210
77	90	22	19	...	...	11	7	...	...	...	...	...	...	...	...	1	...	75	89	211
179	40	73	86	...	...	31	2	...	...	1	...	1	...	...	...	39	10	256	465	212
35	19	5	7	...	...	...	...	...	...	...	...	...	...	...	...	...	...	25	38	213
22	20	...	...	1	...	...	...	...	...	...	...	...	...	...	...	...	...	22	23	214
37	27	8	11	...	...	15	5	...	...	...	...	...	...	...	...	...	...	33	42	215
31	17	14	21	...	...	5	3	...	...	...	...	...	...	...	...	2	...	46	60	216
29	23	5	6	...	...	8	...	...	...	...	...	...	...	...	...	...	...	28	33	217
44	33	6	18	...	...	27	4	...	...	...	...	...	...	...	...	3	...	50	70	218
5	3	6	12	...	...	...	...	...	...	...	...	...	...	...	...	...	...	13	11	219
27	8	4	2	...	...	2	1	...	...	...	...	...	...	...	...	1	...	26	53	220
102	108	...	...	...	...	29	9	...	...	...	...	...	...	...	...	11	18	100	101	221
88	66	1	...	...	...	4	5	...	...	...	...	...	...	...	...	1	...	64	52	222
40	33	2	...	...	...	...	2	...	...	...	...	...	...	...	...	...	...	54	63	223
26	30	10	20	...	...	3	...	...	...	...	...	...	...	...	...	...	...	37	42	224
69	49	21	33	...	...	...	...	...	...	...	...	...	...	...	...	...	...	72	55	225
142	117	...	...	1	...	2	...	...	...	...	...	...	...	...	...	1	5	101	111	226
80	74	16	15	...	...	17	9	...	...	...	...	15	1	...	...	4	...	130	158	227
76	83	19	14	...	...	...	...	...	...	...	...	...	...	...	...	4	...	71	70	228
13	12	6	4	1	...	...	...	...	...	...	...	...	...	...	...	...	...	16	26	229
22	21	...	...	...	...	...	...	...	...	...	...	...	...	...	...	...	...	14	25	230
...	...	...	...	...	...	...	UNINHABITED					...	...	...	...	...	...	...	...	731
167	6	145	174	1	...	2	...	...	...	...	...	1	1	...	...	2	...	197	332	232
36	8	39	20	...	...	...	...	...	...	...	...	...	...	...	...	1	...	39	79	233
66	9	32	21	...	...	...	...	...	...	...	...	...	...	...	...	...	...	51	109	234
100	65	24	46	...	...	13	23	...	...	...	...	1	...	...	...	3	4	133	111	235
9	5	...	...	...	...	1	...	...	...	...	...	...	...	...	...	...	...	...	2	236
21	16	4	7	...	...	...	...	...	...	...	...	...	...	...	...	...	...	24	31	237
15	21	5	9	...	...	10	3	...	...	...	...	...	...	...	...	1	...	20	22	238
38	61	...	...	...	...	38	9	...	...	...	...	...	...	...	...	6	7	69	81	239
18	17	22	30	...	...	13	9	...	...	...	...	...	...	...	...	...	...	48	38	240

VILLAGE DIRECTORY

L. C. No.	Name of Village	Facilities available	Area in acres	Occupied Houses	Households	Total Population			Scheduled Castes		Scheduled Tribes		Literate & Educated		WORKERS Total Workers (I-IX)	
						P	M	F	M	F	M	F	M	F	M	F
1	2	3	4	5	6	7	8	9	10	11	12	13	14	15	16	17
241	Katra		379·85	25	25	120	55	65	...	...	20	19	25	6	30	30
242	Duhtari	P.	490·80	30	30	140	77	63	...	...	3	...	19	1	39	20
243	Somakalan		402·52	39	39	153	80	73	...	...	...	1	20	...	44	36
244	Bichhiya		578·65	30	30	145	69	76	...	...	29	27	28	6	41	27
245	Nayagaon		467·19	70	70	296	153	143	67	67	3	...	38	1	93	83
246	Kachhgawan		589·72	44	44	172	97	75	...	...	...	1	22	2	56	33
247	Baragawan		691·63	...	...	...	UNINHABITED						...	...	...	...
248	Dhangawan	P.	1,490·90	193	193	802	396	406	17	17	49	61	106	11	242	204
249	Deori		840·72	11	11	78	45	33	...	...	...	8	5	...	30	20
250	Hathwai		723·76	...	...	...	UNINHABITED						...	...	...	...
251	Duhli		1,123·46	103	103	422	189	233	23	23	141	182	35	1	126	140
252	Sheorajpur		801·32	2	2	3	2	1	...	...	2	1	...	...	2	1
253	Ghunsa		1,356·12	...	...	...	UNINHABITED						...	...	...	...
254	Salaiya		921·51	31	35	185	94	91	...	...	94	87	27	...	55	47
255	Bichuwa		743·23	59	69	326	163	163	6	4	143	147	26	2	107	90
256	Mudkuru		496·00	59	59	275	134	141	2	3	37	36	46	2	81	63
257	Lamti		536·39	35	35	169	77	92	...	...	39	40	18	5	42	50
258	Umardha	P.	1,162·29	158	158	645	317	328	35	34	90	108	54	11	186	189
259	Somakhurd		481·45	38	38	200	106	94	...	...	52	41	41	3	56	38
260	Ronsra		1,009·41	108	108	468	227	241	8	7	60	57	87	6	129	116
261	Nandghat		1,606·61	128	128	549	279	270	8	7	37	57	54	4	157	137
262	Hardua		1,287·91	86	86	395	206	189	26	26	39	63	36	4	126	115
263	Mohla	P.	820·13	178	178	741	369	372	18	25	123	131	109	8	212	208
264	Mehgawan	P.	561·03	162	178	794	409	385	25	20	39	39	114	6	226	139
265	Bhanpura Kalan		1,457·77	59	63	226	112	114	...	...	70	74	18	1	68	56
266	Dundi		464·30	38	39	167	90	77	...	...	58	47	15	2	58	42
267	Bhadanapur		1,227·67	2	2	11	4	7	...	...	...	...	...	...	3	2
268	Sadhdar		712·03	2	2	13	8	5	...	...	...	...	...	...	6	2
269	Jirri		3,027·11	77	82	399	202	197	...	...	128	74	45	2	124	97
270	Amehta		1,942·60	...	...	...	UNINHABITED						...	...	...	...
271	Paharuwa	M, Po.	476·53	205	317	1440	743	697	50	35	275	156	297	41	437	276
272	Mer		671·73	...	...	...	UNINHABITED						...	...	...	...
273	Mahuda		693·09	34	55	275	134	141	...	...	89	88	20	1	75	65
274	Padua		405·69	33	33	143	72	71	13	15	21	27	23	...	52	35
275	Khango	P, Po.	472·17	8	8	37	23	14	...	...	23	14	15	...	15	9
276	Pipariya		335·23	45	45	218	108	110	7	8	73	65	39	7	69	53
277	Dharampura		121·45	10	10	42	19	23	...	...	7	4	9	2	13	5
278	Siboda	P.	780·40	95	95	408	213	195	10	9	47	25	79	6	127	111
279	Abhana	P, Po.	1,264·54	94	94	476	235	241	14	18	16	29	85	23	129	119
280	Khitaula	P.	1,316·54	155	156	636	338	298	29	28	96	98	107	12	207	192
281	Padwar	P.	1,419·95	144	144	593	287	306	4	3	107	113	77	26	162	135
282	Charagawan		281·78	43	43	155	79	76	5	5	2	3	9	2	48	52
283	Dhangawan		570·91	47	47	213	108	105	...	...	27	19	25	...	63	49
284	Jauli		926·09	68	68	340	175	165	9	8	71	42	37	...	99	88
285	Bandha		708·25	16	16	77	44	33	...	...	2	5	2	...	31	25
286	GorhaBhitoni	P, Po.	4,244·88	323	323	1,337	691	646	50	49	64	94	160	6	444	399
287	Dinari Khamaria	P.	2,799·52	227	266	1,094	559	535	80	90	56	69	168	4	327	306
288	Bargi	P, Po.	2,210·17	201	232	1,031	518	513	18	10	139	138	207	31	278	122
289	Harduwa	P.	2621·29	200	200	914	446	468	30	32	33	69	142	2	256	176
290	Majholi		557·75	60	61	248	132	116	4	3	128	91	27	3	74	67
291	Khalri	P, M, D, MP(O), Po.	1,655·10	289	358	1,327	666	661	16	18	231	261	289	26	382	383
292	Tikaria		408·66	...	...	...	UNINHABITED						...	...	...	...
293	Bar		421·67	76	78	295	142	153	5	8	50	55	29	1	91	91
294	Piparia	P, Po, MP(O).	1,174·59	231	268	1,061	522	539	13	12	116	215	237	36	298	288
295	Sahlawan		470·02	21	26	123	67	56	...	...	54	50	19	1	38	34
296	Tighra		513·0	14	14	45	24	21	4	4	4	6	9	2	17	10
297	Bhatgawan	P.	499·18	56	58	222	106	116	...	...	75	82	38	6	61	49
298	Jhunki		535·43	16	16	86	43	43	...	...	43	33	6	3	25	19
299	Sahajpuri		1,128·61	...	...	...	UNINHABITED						...	...	...	...
300	Daldal		991·30	...	...	...	UNINHABITED						...	...	...	...

SIHORA TAHSIL

WORKERS																		NON WORKERS		L.C. No.
I		II		III		IV		V		VI		VII		VIII		IX		X		
M	F	M	F	M	F	M	F	M	F	M	F	M	F	M	F	M	F	M	F	
18	19	20	21	22	23	24	25	26	27	28	29	30	31	32	33	34	35	36	37	1
18	26	5	4	...	...	7	...	...	...	...	...	...	...	...	...	...	...	25	35	241
37	20	...	...	...	...	...	...	...	...	...	...	...	...	...	...	2	...	38	43	242
44	36	...	...	...	...	...	...	...	...	...	...	...	...	...	...	...	...	36	37	243
37	21	4	6	...	...	...	...	...	...	...	...	...	...	...	...	...	...	28	49	244
79	69	2	...	...	...	11	13	...	...	...	...	...	...	...	...	1	1	60	60	245
49	31	3	1	...	...	3	...	...	...	...	...	...	...	...	...	1	1	41	42	246
...	...	...	...	...	...	...	UNINHABITED					...	...	...	...	...	...	...	...	247
181	174	...	...	...	...	27	3	...	...	...	...	3	...	...	...	31	27	154	202	248
25	16	5	4	...	...	...	...	...	...	...	...	...	...	...	...	...	...	15	13	249
...	...	...	...	...	...	...	UNINHABITED					...	...	...	...	...	...	...	...	250
95	102	28	32	...	...	3	6	...	...	...	...	...	...	...	...	...	...	63	93	251
1	1	1	...	...	...	...	...	...	...	...	...	...	...	...	...	...	...	...	...	252
...	...	...	...	...	...	...	UNINHABITED					...	...	...	...	...	...	...	...	253
31	...	24	47	...	...	...	...	...	...	...	...	...	...	...	...	...	...	39	44	254
59	6	44	83	3	1	1	...	...	...	...	...	...	...	...	...	...	...	56	73	255
33	14	22	41	...	...	24	8	...	...	...	...	...	...	...	...	2	...	53	78	256
28	23	11	27	...	...	3	...	...	...	...	...	...	...	...	...	...	...	35	42	257
93	123	42	42	...	...	47	24	...	...	...	...	...	...	...	...	4	...	131	139	258
56	38	...	...	...	...	...	...	...	...	...	...	...	...	...	...	...	...	50	56	259
85	84	...	...	...	...	22	7	...	...	...	...	...	...	...	...	22	25	98	125	260
97	92	...	2	9	7	33	11	...	...	...	...	...	...	...	...	18	25	122	133	261
121	108	...	7	...	...	5	...	...	...	...	...	...	...	...	...	...	...	80	74	262
114	127	20	26	...	...	68	19	...	...	...	...	1	...	...	...	9	36	157	164	263
158	88	46	40	...	...	5	4	...	...	...	...	...	...	...	...	17	7	183	246	264
62	43	4	12	...	...	2	1	...	...	...	...	...	...	...	...	...	...	44	58	265
30	29	17	13	...	...	11	...	...	...	...	...	...	...	...	...	...	...	32	35	266
3	2	...	...	...	...	...	...	...	...	...	...	...	...	...	...	...	...	1	5	267
4	2	2	...	...	...	...	...	...	...	...	...	...	...	...	...	...	...	2	3	268
105	79	17	18	...	...	...	...	...	...	...	...	...	...	...	...	2	...	78	100	269
...	...	...	...	...	...	...	UNINHABITED					...	...	...	...	...	...	...	...	270
166	13	239	262	...	...	21	...	...	...	...	...	3	1	...	...	8	...	306	421	271
...	...	...	...	...	...	...	UNINHABITED					...	...	...	...	...	...	...	...	272
31	22	44	43	...	...	...	...	...	...	...	...	...	...	...	...	...	...	59	76	273
35	11	...	...	...	2	16	18	...	...	...	...	...	...	...	...	1	4	20	36	274
8	6	...	...	...	...	6	1	...	...	...	...	...	...	...	...	1	2	8	5	275
41	15	8	33	...	...	19	5	...	...	...	...	...	...	...	...	1	...	39	57	276
6	3	1	...	...	...	6	2	...	...	...	...	...	...	...	...	...	...	6	18	277
85	95	5	9	...	...	31	7	...	...	...	...	...	...	1	...	5	...	86	84	278
73	90	4	...	1	...	36	6	...	...	...	...	...	...	...	...	15	23	106	122	279
65	61	28	54	...	...	99	64	...	...	...	...	1	1	...	...	14	12	131	106	280
100	67	50	61	...	...	6	4	...	...	...	...	...	...	...	...	6	3	125	171	281
36	43	1	...	...	...	8	7	...	...	...	...	...	...	...	...	3	2	31	24	282
45	35	8	...	...	...	4	2	...	...	...	...	...	...	...	...	6	12	45	56	283
61	67	9	4	...	...	21	5	...	...	...	...	...	...	...	...	8	12	76	77	284
31	25	...	...	...	...	...	...	...	...	...	...	...	...	...	...	...	...	13	8	285
306	286	22	73	1	...	107	40	...	...	...	...	...	...	1	...	7	...	247	247	286
285	272	6	16	...	...	30	16	...	...	...	...	...	...	...	...	6	2	232	229	287
202	81	2	...	...	...	21	4	...	...	...	...	4	1	...	...	49	36	240	391	288
121	107	47	51	...	...	67	13	...	...	...	...	4	...	...	...	17	5	190	292	289
29	16	...	17	1	...	10	7	...	...	...	...	...	...	...	...	34	27	53	49	290
179	228	13	29	17	3	80	49	...	...	...	...	5	...	36	...	52	74	284	278	291
...	...	...	...	...	...	...	UNINHABITED					...	...	...	...	...	...	...	...	292
43	31	12	45	1	...	21	10	...	...	...	...	...	...	...	...	14	5	51	52	293
153	145	76	101	1	3	44	29	...	...	...	...	2	..	1	...	21	10	224	251	294
22	16	4	18	...	...	11	...	...	...	...	...	...	...	...	...	1	...	29	22	295
11	7	6	3	...	...	...	...	...	...	...	...	...	...	...	...	...	...	7	11	296
14	2	41	47	...	...	3	...	...	...	...	...	...	...	...	...	3	...	45	67	297
25	19	...	...	...	...	...	...	...	...	...	...	...	...	...	...	...	...	18	24	298
...	...	...	...	...	...	...	UNINHABITED					...	...	...	...	...	...	...	...	299
...	...	...	...	...	...	...	UNINHABITED					...	...	...	...	...	...	...	...	300

VILLAGE DIRECTORY

L.C. No.	Name of Village	Facilities available	Area in acres	Occupied Houses	Households	Total Population			Scheduled Castes		Scheduled Tribes		Literate & Educated		WORKERS Total Workers(I-IX)	
						P	M	F	M	F	M	F	M	F	M	F
1	2	3	4	5	6	7	8	9	10	11	12	13	14	15	16	17
301	Katri		1,634·84	...	...	...	UNINHABITED				...	...	...	...	...	...
302	Dihri		1,703·35	43	44	214	117	97	2	2	100	90	22	6	62	52
303	Khamtara	P.	1,620·14	131	182	848	417	431	15	18	80	109	131	18	243	82
304	Deori		685·97	89	99	475	234	241	3	2	79	87	14	1	124	22
305	Dhaondi		253·60	...	...	...	UNINHABITED				...	...	...	...	..	..
306	Ranital	P, Po.	411·74	77	77	353	173	180	17	18	55	53	52	12	102	90
307	Bihra		104·68	...	...	...	UNINHABITED				...	...	...	...	...	...
308	Biriya		390 84	17	17	78	42	36	...	...	15	...	14	4	22	7
309	Deori	P.	1,251·35	86	86	405	190	215	...	...	26	22	81	14	107	87
310	Amgawan		498·50	97	97	496	251	245	6	6	42	28	111	21	131	93
311	Ghat Khamharia		723 00	28	28	129	70	59	6	9	11	12	20	1	42	31
312	Mehagawan		274 16	36	36	154	76	78	...	...	...	...	15	1	48	45
313	Pali	P, MP(O).	564·05	65	65	254	122	132	3	6	23	20	24	2	73	79
314	Jujhari		433·83	37	37	149	76	73	...	...	20	20	10	...	48	35
315	Umaria		648·95	79	79	342	168	174	13	18	43	50	26	3	114	109
316	Dungaria		509·26	64	64	274	145	129	4	3	50	58	16	...	75	55
317	Khamaria		424·03	30	30	120	55	65	4	5	4	11	2	...	31	40
318	Puranhai		228·59	...	...	...	UNINHABITED				...	...	...	...	...	...
319	Talad	P, M, Po.	1,097·63	198	198	854	439	415	25	19	78	94	116	7	254	224
320	Behar Kalan		752·60	84	84	370	184	186	21	26	27	29	66	3	101	108
321	Rahta Khamharia		598·85	...	...	...	UNINHABITED				...	...	...	...	...	...
322	Gurji	P.	763·71	193	208	840	448	392	3	2	4	3	157	24	256	221
323	Negawan		377·15	15	19	82	42	40	...	...	...	...	19	2	27	15
324	Talwa		418·07	30	30	166	89	77	7	10	...	4	31	1	42	31
325	Gandhiganj		475·58	101	119	486	255	231	93	91	...	...	93	7	138	120
326	Umaria		324·31	32	37	161	75	86	...	...	74	86	15	...	38	50
327	Rajtala		218·68	...	...	...	UNINHABITED				...	...	...	...	...	...
328	Itwan		143·42	...	...	...	UNINHABITED				...	...	...	...	...	...
329	Paharuwa	P.	745·42	178	180	780	388	392	24	23	61	59	115	7	207	243
330	Chhapra		1,493·84	134	138	547	280	267	2	4	58	67	69	5	164	140
331	Dundi		1,329·88	127	140	533	263	270	16	14	70	79	54	3	150	146
332	Jamuniya		857·74	41	41	160	88	72	...	...	34	36	24	2	48	39
333	Demapur		674·60	11	12	52	29	23	...	...	29	21	...	...	16	11
334	Gada Itwan	MP(O).	788·57	74	83	375	181	194	7	12	64	53	60	1	107	112
335	Bareli	P.	667·60	119	120	465	236	229	5	7	55	41	105	12	126	119
336	Tola	P.	1,070·36	135	140	566	275	291	8	12	65	75	66	15	155	133
337	Gada		128·36	32	32	131	57	74	...	...	5	4	17	2	33	29
338	Deori		389·10	91	94	367	174	193	4	13	19	12	49	4	109	107
339	Paraswara		183·34	15	15	80	43	37	7	7	30	30	...	...	22	21
340	Hardi	P.	215·13	124	129	609	294	315	5	5	122	134	72	17	147	155
341	Dhangawan		97·48	...	...	...	UNINHABITED				...	...	...	...	...	...
342	Bhanpura Khurd		850·59	11	11	73	33	40	...	...	10	11	5	...	22	11
343	Bhaseda		784·62	40	41	183	88	95	...	...	87	95	13	6	39	41
344	Chandol		1,495·98	...	...	...	UNINHABITED				...	...	...	...	...	...
345	Khandwara		3,973·96	47	48	222	111	111	...	...	...	1	19	1	63	40
346	Katra		2,086·41	48	48	210	107	103	8	11	80	69	1	...	64	33
347	Rojhan		1,150·93	20	21	110	59	51	...	...	59	50	13	1	34	19
348	Bijori		1,082·07	27	27	141	70	71	1	2	64	67	15	...	42	31
349	Parsel		1,157·54	10	10	47	23	24	...	...	23	24	4	...	15	10
350	Khairani		2,610·27	3	3	14	6	8	...	...	6	8	...	...	4	5
351	Singhanpuri		1,729·27	34	34	195	92	103	...	...	88	97	3	...	58	5
352	Kumharwara		377·62	16	16	72	34	38	...	...	32	32	...	...	23	21
353	Mangawan		519·30	27	27	106	60	46	...	...	...	...	2	...	34	30
354	Nandgram	P.	730·47	65	65	288	149	139	9	10	45	47	21	1	94	65
355	Mandhara		138·55	56	56	242	128	114	13	18	8	6	17	2	76	50
356	Khabhra		494·84	84	84	423	225	198	34	33	11	15	51	16	119	89
357	Hatoli	P.	488·95	135	135	564	292	272	27	32	46	43	137	14	166	61
358	Muhania		522·04	65	65	270	133	137	28	27	19	24	58	5	72	57
359	Sakarpila		380·26	18	18	81	49	32	...	...	...	...	6	...	29	25
360	Kusmi		349·71	38	38	155	73	82	...	...	...	...	22	3	42	44

WORKERS																		NON-WORKERS		L.C. No.
I		II		III		IV		V		VI		VII		VIII		IX		X		
M	F	M	F	M	F	M	F	M	F	M	F	M	F	M	F	M	F	M	F	
18	19	20	21	22	23	24	25	26	27	28	29	30	31	32	33	34	35	36	37	1
...	...	...	...	...	...	...	...	UNINHABITED					...	...	...	...	...	...	...	301
54	44	8	8	...	...	...	...	...	...	...	...	...	...	...	...	...	...	55	45	302
118	20	81	56	1	...	17	3	...	...	6	...	5	...	2	...	13	3	174	349	303
48	1	76	21	...	...	...	...	...	...	...	...	...	...	...	...	...	...	110	219	304
...	...	...	...	...	...	...	...	UNINHABITED					...	...	...	...	...	...	...	305
48	9	12	47	...	...	38	34	...	...	...	...	...	...	...	...	4	...	71	90	306
...	...	...	...	...	...	...	...	UNINHABITED					...	...	...	...	...	...	...	307
16	...	2	7	...	...	4	...	...	...	...	...	...	...	...	...	...	...	20	29	308
81	66	13	10	...	...	5	6	...	...	...	...	...	...	...	...	8	5	83	128	309
98	80	10	5	1	...	20	8	...	...	...	...	...	...	...	...	2	...	120	152	310
20	10	8	10	...	...	13	11	...	...	...	...	...	...	...	...	1	...	28	28	311
24	32	5	6	...	...	17	7	...	...	...	...	...	...	...	...	2	...	28	33	312
40	46	13	22	1	...	17	11	...	...	...	...	...	...	...	...	2	...	49	53	313
11	10	8	8	...	...	29	17	...	...	...	...	...	...	...	...	...	...	28	38	314
50	49	24	38	...	...	35	21	...	...	...	...	...	...	...	...	5	1	54	65	315
44	16	9	6	...	...	22	20	...	...	...	...	...	...	...	...	...	13	70	74	316
25	34	1	5	...	...	5	1	...	...	...	...	...	...	...	...	...	...	24	25	317
...	...	...	...	...	...	...	...	UNINHABITED					...	...	...	...	...	...	...	318
178	175	...	...	...	...	33	9	...	...	...	...	...	1	...	...	43	39	185	191	319
54	74	39	21	...	...	8	...	...	...	...	...	...	...	...	...	...	13	83	78	320
...	...	...	...	...	...	...	...	UNINHABITED					...	...	...	...	...	...	...	321
205	178	23	24	5	...	17	15	...	...	...	...	1	4	1	...	4	...	192	171	322
19	14	...	...	5	1	...	...	...	...	...	...	...	...	...	...	3	...	15	25	323
29	18	1	5	...	...	12	8	...	...	...	...	...	...	...	...	...	...	47	46	324
128	105	4	9	...	...	6	6	...	...	...	...	...	...	...	...	...	...	117	111	325
17	12	16	37	1	...	4	1	...	...	...	...	...	...	...	...	...	...	37	36	326
...	...	...	...	...	...	...	...	UNINHABITED					...	...	...	...	...	...	...	327
...	...	...	...	...	...	...	...	UNINHABITED					...	...	...	...	...	...	...	328
135	180	36	53	2	...	28	5	...	...	...	...	...	...	1	...	5	...	181	149	329
97	76	9	51	7	2	14	4	...	...	...	...	2	...	12	...	23	7	116	127	330
90	66	35	58	...	...	23	22	...	...	...	...	2	...	...	...	...	...	113	124	331
28	22	9	12	...	...	11	5	...	...	...	...	...	...	...	...	...	...	40	33	332
8	8	5	3	...	...	...	...	...	...	...	...	...	...	...	...	3	...	13	12	333
56	28	20	76	...	...	22	4	...	...	...	...	...	...	...	...	9	4	74	82	334
69	49	16	42	1	...	32	25	...	...	...	...	2	...	1	...	5	3	110	110	335
94	77	25	28	4	1	15	7	...	...	...	...	...	...	...	...	17	20	120	158	336
23	24	3	1	...	...	3	1	...	...	...	...	...	...	...	...	4	3	24	45	337
74	79	9	15	3	...	21	8	...	...	...	...	...	...	...	...	2	5	65	86	338
5	4	14	17	...	...	3	...	...	...	...	...	...	...	...	...	...	...	21	16	339
62	9	54	141	4	...	26	5	...	...	...	...	...	...	...	...	1	...	147	160	340
...	...	...	...	...	...	...	...	UNINHABITED					...	...	...	...	...	...	...	341
9	1	13	10	...	...	...	...	...	...	...	...	...	...	...	...	...	...	11	29	342
...	...	39	41	...	...	...	...	...	...	...	...	...	...	...	...	...	...	49	54	343
...	...	...	...	...	...	...	...	UNINHABITED					...	...	...	...	...	...	...	344
40	27	19	13	...	...	...	...	...	...	...	...	1	...	...	...	3	...	48	71	345
58	32	3	...	1	...	2	1	...	...	...	...	...	...	...	...	...	...	43	70	346
28	14	6	5	...	...	...	...	...	...	...	...	...	...	...	...	...	...	25	32	347
36	27	4	4	...	...	2	...	...	...	...	...	...	...	...	...	...	...	28	40	348
12	10	3	...	...	...	...	...	...	...	...	...	...	...	...	...	...	...	8	14	349
4	5	...	...	...	...	...	...	...	...	...	...	...	...	...	...	...	...	2	3	350
50	1	8	4	...	...	...	...	...	...	...	...	...	...	...	...	...	...	34	98	351
20	19	...	...	...	...	1	...	...	...	...	...	...	...	...	...	2	2	11	17	352
23	21	3	6	...	...	6	3	...	...	...	...	...	...	...	...	2	...	26	16	353
72	49	6	6	...	...	16	10	...	...	...	...	...	...	...	...	...	...	55	74	354
44	31	4	5	...	...	16	11	...	...	...	...	...	...	...	...	12	3	52	64	355
55	41	21	34	17	1	23	11	...	...	...	...	3	...	...	...	...	2	106	109	356
49	5	16	6	1	...	88	36	...	1	...	...	2	6	...	...	10	7	126	211	357
33	28	2	9	2	...	17	2	...	...	...	...	...	...	...	...	18	18	61	80	358
14	18	1	1	...	...	12	6	...	...	...	...	...	...	...	...	2	...	20	7	359
22	28	10	11	...	...	9	5	...	...	...	...	...	...	...	...	1	...	31	38	360

VILLAGE DIRECTORY

L. C. No.	Name of Village	Facilities available	Area in acres	Occupied Houses	Household	Total Population			Scheduled Castes		Scheduled Tribes		Literate & Educated		WORKERS Total Workers(I-IX)	
						P	M	F	M	F	M	F	M	F	M	F
1	2	3	4	5	6	7	8	9	10	11	12	13	14	15	16	17
361	Mansakra		269·00	17	17	78	36	42	...	...	1	1	11	3	20	20
362	Babaiya		441·02	43	43	165	89	76	7	8	15	10	13	2	46	50
363	Baghdhari		281·47	30	30	131	67	64	...	...	...	...	27	...	41	43
364	Khudawal	P, MP(O).	1,443·01	253	269	1,148	589	559	30	29	119	159	196	16	326	256
365	Raipura Mohsam	P.	702·62	142	145	599	283	316	63	80	13	11	82	3	174	149
366	Barkhera	P.	832·47	146	146	641	328	313	9	13	110	110	118	26	161	142
367	Mangela		384·18	39	40	140	69	71	...	...	68	69	2	...	45	47
368	Padariya Khurd		340·40	41	52	186	87	99	9	11	...	1	44	...	54	17
369	Pachpedi		155·71	134	140	533	277	256	...	...	...	2	105	13	166	120
370	Umariya Pan	P, Po, M, H, D, MP (O), Mew, MP(A).	1,133·57	865	971	3,955	1,969	1,986	130	125	216	243	797	292	1,141	720
371	Kudwari		748·49	51	53	215	106	109	...	...	31	37	17	1	50	64
372	Gadhmas		514·23	22	22	98	50	48	...	...	47	46	...	...	27	30
373	Madera		732·55	32	32	122	56	66	...	...	39	38	13	...	36	40
374	Karondi		2,115·06	6	6	25	13	12	...	...	13	12	1	...	8	6
375	Bandori		1,178·62	...	...	...	U N I N H A B I T E D				...	...	...	...	...	...
376	Jamuniya		686·93	...	...	...	U N I N H A B I T E D				...	...	...	...	...	...
377	Jamunchua		965·96	15	15	66	33	33	...	...	33	33	8	...	16	17
378	Jamuniya		964·64	43	45	203	93	110	1	9	45	50	9	...	59	49
379	Gwari		585·03	...	...	...	U N I N H A B I T E D				...	...	...	...	...	...
380	Bhadkura	P.	761·46	...	...	...	U N I N H A B I T E D				...	...	...	...	...	...
381	Dhanadi		1,197·92	8	8	35	21	14	13	14	3	...	3	3	10	4
382	Narira		565·57	48	48	199	110	89	10	10	97	79	13	...	61	53
383	Khirwa		409·16	66	66	324	182	142	...	...	2	...	50	...	108	18
384	Nanhawara	D.	149·76	41	42	180	93	87	40	36	...	1	24	5	59	33
385	Simaria		541·76	64	64	290	150	140	8	5	...	...	42	...	89	83
386	Pipariya		230·26	31	31	108	53	55	...	...	3	1	8	...	32	18
387	Sunwani		696·31	63	63	259	138	121	5	10	77	64	15	4	80	65
388	Bamhori		314·48	4	4	33	30	3	...	...	...	...	17	3	23	2
389	Deori	P.	745·32	103	104	491	254	237	8	8	1	18	90	10	144	140
390	Marchati		411·38	78	78	322	159	163	8	6	70	69	35	6	97	87
391	Ponda	P, M, Po.	854·69	192	192	899	461	438	30	28	72	78	151	23	254	233
392	Darsani	P, D, Po, S.	3,334·46	387	412	1,757	888	869	180	174	42	37	329	49	515	416
393	Baiharkhurd		248·89	...	...	...	U N I N H A B I T E D				...	...	...	...	...	...
394	Simariya	E, Ed, Ei, Fa.	324·88	25	25	83	43	45	...	...	25	31	8	2	32	30
395	Gunbaru		157·43	87	87	340	181	159	...	.	78	71	72	11	103	91
396	Silondi		366·42	21	21	103	51	52	...	...	49	51	13	2	28	34
397	Mehgawan		248·43	12	12	57	36	21	...	...	...	...	10	...	19	12
398	Bilha		145 48	12	12	89	49	40	...	...	3	2	25	2	25	..
399	Madai		1,706.75	150	150	675	348	327	16	34	117	101	59	11	205	175
400	Dhanwahi		892.41	41	44	194	104	90	...	...	79	68	19	1	54	49
401	Mangeli		851.36	55	58	206	103	103	...	...	58	58	27	...	66	61
402	Deori	P, o.	1,689·76	52	70	255	114	141	20	36	...	...	53	6	72	29
403	Pathariya		313·69	55	58	256	127	129	4	3	...	...	51	5	74	52
404	Bamhni		486·77	54	54	212	99	113	1	3	7	8	21	6	61	18
405	Mehner	P.	694·35	162	164	729	348	381	50	60	43	54	115	10	206	174
406	Banahari		426·94	1	1	4	3	1	...	...	...	...	3	1	2	1
407	Banahra		713·76	21	21	90	44	46	...	...	44	46	...	...	24	22
408	Bihariya	P.	1,573·43	71	73	341	170	171	1	...	...	14	68	12	100	76
409	Sarangpur		1,179·25	55	56	196	109	87	...	...	109	87	20	...	68	60
410	Sagawan		698·50	12	12	50	23	27	...	...	...	...	5	...	18	10
411	Patna		885·03	12	12	59	30	29	...	...	30	28	...	...	15	6
412	Bhamka		409·04	29	32	116	61	55	10	13	18	16	14	...	43	13
413	Nathukhera		385·43	...	...	...	U N I N H A B I T E D				...	...	...	...	...	...
414	Pipariya	P, M, Po.	1,311·35	282	282	1,216	646	570	32	34	230	226	180	5	344	329
415	Bhopar		1,425·78	21	20	97	51	46	...	...	22	17	15	...	27	9
416	Dhondha	P.	1.020·43	124	124	544	280	264	40	38	43	57	20	4	163	74
417	Majholi	Po,, P, M, H, D, MP(O), MP(A), S.	994·77	953	955	4,333	2,229	2,104	166	181	27	48	1,192	173	1,204	651

WORKERS																		NON-WORKERS		L. C. No.
I		II		III		IV		V		VI		VII		VIII		IX		X		
M	F	M	F	M	F	M	F	M	F	M	F	M	F	M	F	M	F	M	F	
18	19	20	21	22	23	24	25	26	27	28	29	30	31	32	33	34	35	36	37	1
6	15	...	...	...	...	14	5	...	...	...	...	...	...	...	...	...	...	16	22	361
35	39	10	11	...	...	1	...	...	...	...	...	...	...	...	...	...	...	43	26	362
32	41	...	1	...	...	7	1	...	...	...	...	...	...	...	...	2	...	26	21	363
178	136	84	92	1	...	55	24	...	...	...	...	2	2	...	...	6	2	263	303	364
59	72	7	15	6	1	80	43	...	...	...	...	2	...	...	...	20	18	109	167	365
46	31	52	94	3	...	40	14	1	...	...	...	...	2	1	...	18	1	167	171	366
2	...	15	18	...	...	4	1	...	...	...	...	...	...	...	...	24	28	24	24	367
43	9	2	6	...	...	9	2	...	...	...	...	...	...	...	...	...	...	33	82	36 8
93	39	...	...	1	...	62	75	...	...	...	...	1	...	...	...	9	6	111	136	369
351	212	38	45	98	11	359	212	...	7	...	3	122	33	1	...	172	197	828	1266	370
5	2	44	61	...	...	1	1	...	...	...	...	...	...	...	...	...	...	56	45	371
1	3	26	27	...	...	...	...	...	...	...	...	...	...	...	...	...	...	23	18	372
14	15	1	8	...	...	13	8	...	...	...	...	...	...	...	...	8	9	20	26	373
1	...	7	6	...	...	...	...	...	...	...	...	...	...	...	...	...	...	5	6	374
...	...	...	...	...	...	...	...	... UNINHABITED					...	...	...	...	...	...	...	375
...	...	...	...	...	...	...	...	... UNINHABITED					...	...	...	...	...	...	...	376
16	17	...	...	...	...	...	...	...	...	...	...	...	...	...	...	...	...	17	16	377
38	33	18	14	...	...	2	2	...	...	...	...	...	...	...	...	1	...	34	61	378
...	...	...	...	...	...	...	...	... UNINHABITED					...	...	...	...	...	...	...	379
...	...	...	...	...	...	...	...	... UNINHABITED					...	...	...	...	...	...	...	380
7	1	...	...	...	...	...	1	...	...	...	...	...	...	...	...	3	2	11	10	381
6	5	54	48	...	...	...	...	...	...	...	...	...	...	...	...	1	...	49	36	382
53	12	...	...	20	...	30	6	...	...	...	...	...	...	...	...	5	...	74	124	383
13	6	...	...	...	...	23	11	...	...	...	...	...	...	...	...	23	16	34	54	384
55	51	19	25	...	...	15	7	...	...	...	...	...	...	...	...	...	...	61	57	385
15	4	3	2	2	...	12	10	...	...	...	...	...	...	...	...	...	2	21	37	386
44	32	28	29	1	...	7	4	...	...	...	...	...	...	...	...	...	...	58	56	387
1	2	...	...	...	...	1	...	...	...	...	...	...	...	...	...	21	...	7	1	388
118	113	3	8	...	...	23	18	...	...	...	...	...	...	...	...	...	1	110	97	389
34	45	30	38	3	...	...	...	27	4	...	...	...	...	...	...	3	...	62	76	390
151	152	21	25	1	...	45	27	...	...	1	1	8	...	...	...	27	28	207	205	391
198	161	85	110	43	64	164	72	...	...	...	...	8	6	...	...	17	3	373	453	392
...	...	...	...	...	...	...	...	... UNINHABITED					...	...	...	...	...	...	...	393
6	7	19	21	1	...	1	...	...	...	...	...	1	...	...	...	4	2	11	15	394
41	41	30	40	5	2	21	8	...	...	...	...	1	...	...	...	5	...	78	68	395
5	12	5	18	...	...	15	4	...	...	...	...	...	...	1	...	2	...	23	18	396
18	11	...	1	...	...	1	...	...	...	...	...	...	...	...	...	...	...	17	9	397
25	...	...	...	...	...	...	...	...	...	...	...	...	...	...	...	...	...	24	40	398
134	116	36	55	4	1	21	2	...	...	...	...	...	...	3	...	7	1	143	152	399
35	27	13	17	...	...	1	2	...	...	...	...	...	1	...	...	5	2	50	41	400
58	26	8	23	...	...	...	12	...	...	...	...	...	...	...	...	...	...	37	42	401
45	10	6	12	...	...	18	6	...	...	...	...	...	1	1	...	2	...	42	112	402
41	35	...	...	...	...	27	17	...	...	...	...	...	...	...	...	6	...	53	77	403
29	6	14	11	...	...	17	1	...	...	...	...	...	...	...	...	1	...	38	95	404
106	78	25	38	1	1	62	41	...	...	...	...	...	...	...	...	12	16	142	207	405
2	1	...	...	...	...	...	...	...	...	...	...	...	...	...	...	...	...	1	...	406
12	...	...	...	...	...	...	...	...	...	...	...	...	...	...	...	12	22	20	24	407
73	47	17	24	...	...	3	4	...	...	...	...	1	...	...	...	6	1	70	95	408
62	56	6	4	...	...	...	...	...	...	...	...	...	...	...	...	...	...	41	27	409
12	5	6	5	...	...	...	...	...	...	...	...	...	...	...	...	...	...	5	17	410
8	3	7	3	...	...	...	...	...	...	...	...	...	...	...	...	...	...	15	23	411
35	7	8	6	...	...	...	...	...	...	...	...	...	...	...	...	...	...	18	42	412
...	...	...	...	...	...	...	...	... UNINHABITED					...	...	...	...	...	...	...	413
213	209	79	95	2	...	35	22	1	...	1	2	1	1	...	...	12	...	302	241	414
26	7	1	1	...	...	...	1	...	...	...	...	...	...	...	...	...	...	24	37	415
78	13	6	5	1	...	67	46	...	...	...	...	...	...	...	...	11	10	117	190	416
305	77	46	61	...	1	554	383	15	...	...	...	89	24	5	...	190	105	1,025	1,453	417

VILLAGE DIRECTORY

L.C. No.	Name of Village	Facilities available	Area in acres	Occupied Houses	Households	Total Population			Scheduled Castes		Scheduled Tribes		Literate & Educated		WORKERS Total Workers(I-IX)	
						P	M	F	M	F	M	F	M	F	M	F
1	2	3	4	5	6	7	8	9	10	11	12	13	14	15	16	17
418	Kankardehi		464·88	29	29	138	69	69	48	56	3	13	5	...	44	34
419	Rajwai		431·10	31	31	125	63	62	8	7	11	...	15	6	36	31
420	Majhagawan		305·30	32	32	171	82	89	...	...	...	2	29	2	36	36
421	Budhi		203·60	18	18	94	50	44	6	3	19	17	14	...	37	26
422	Reonjha		714·16	70	70	299	153	146	12	13	20	17	34	6	83	69
423	Pondikalan		709·36	144	144	670	356	314	40	58	31	27	123	10	200	155
424	Pipariya		289·59	24	25	133	63	70	6	6	2	3	26	12	22	14
425	Kurru	P.	1,009·76	84	84	378	196	182	9	10	95	100	26	11	92	108
426	Daroli Kalan		586·40	79	77	317	149	168	7	13	21	25	45	15	82	72
427	Ghughra	P.	1,054·55	39	39	160	81	79	10	12	66	67	27	4	47	49
428	Bichhiya		559·06	68	82	357	183	174	13	13	51	37	50	9	95	32
429	Baroda		566·06	73	84	368	180	188	6	6	24	26	51	5	119	96
430	Dhoresar		530·27	99	103	439	226	213	12	10	41	36	77	2	121	99
431	Mudiya purwa		531·45	33	33	121	57	64	...	...	...	...	7	4	36	13
432	Topi		459·56	22	22	90	44	46	...	...	3	...	13	...	25	4
433	Ghughri		541·97	...	...	...	UNINHABITED						...	...	...	...
434	Thirri		943·65	131	133	560	264	296	15	14	...	...	59	4	159	174
435	Keolari		470·50	...	...	...	UNINHABITED						...	...	...	...
436	Kudri		1,221·59	24	24	118	67	51	4	4	56	37	23	5	35	26
437	Kulhuwa		1,008 32	17	17	77	42	35	...	...	18	14	6	...	28	14
438	Padariya	P.	2,220·97	113	113	519	271	248	36	35	48	59	126	21	141	81
439	Parsila		821·22	...	...	...	UNINHABITED						...	...	...	...
440	Pola	P, Po.	474·84	210	210	904	459	445	49	53	127	126	157	21	273	262
441	Bagaswahi		651·69	...	...	...	UNINHABITED						...	...	...	...
442	Doni	M P (A).	979·72	84	85	391	200	191	20	25	17	10	19	...	122	100
443	Bakla		249·87	...	...	...	UNINHABITED						...	...	...	...
444	Patori	P, Po.	530·66	134	134	570	286	284	22	24	82	97	95	13	169	156
445	Sagona		460·34	9	9	40	18	22	15	20	—	2	2	...	10	13
446	Baroda		735·17	57	58	270	131	139	6	10	54	39	30	...	80	63
447	Bilagawan		559·58	35	36	171	85	86	4	8	24	23	18	...	48	39
448	Sagodi	P.	751·09	128	128	556	263	293	11	18	104	105	38	5	149	177
449	Purena		362·20	36	37	180	95	85	9	10	20	24	7	1	61	43
450	Pipariya		501·05	62	63	257	138	119	...	...	...	3	37	...	83	68
451	Padariyakalan	P.	1,037·62	138	139	592	286	306	10	20	3	3	129	30	161	140
452	Mahagawan		545·05	28	28	135	75	60	...	...	...	5	25	2	41	27
453	Ghughri	P.	287·67	127	164	720	351	369	13	19	...	...	162	5	209	191
454	Bijori		328·70	...	...	...	UNINHABITED						...	...	...	...
455	Piparia	P; M P (O);	537·46	186	186	889	435	454	97	98	38	49	165	25	248	218
456	Pondi Khurd	P.	502·02	176	187	785	397	388	18	22	104	119	145	28	222	192
457	Akona		569·56	...	...	...	UNINHABITED						...	...	...	...
458	Padaria		188·09	...	...	...	UNINHABITED						...	...	...	...
459	Jhinna		1,443·44	24	24	116	62	54	...	...	11	16	3	...	36	32
460	Diyagarh		814·00	17	18	81	43	38	...	...	41	38	...	...	25	22
461	Harduwa		1,689·55	20	20	78	37	41	...	...	37	40	14	2	21	10
462	Suhajani	P.	1,820·02	196	197	785	395	390	102	115	36	19	133	13	234	167
463	Luhari	P,	1,716·16	154	154	688	359	329	48	60	43	22	117	18	197	172
464	Ladoi		1,102·36	25	25	105	50	55	6	9	38	43	13	...	27	26
465	Bhatagawan		5,940·58	23	23	111	56	55	...	...	1	6	1	...	36	31
466	Suhajani		340·96	16	16	74	42	32	...	...	23	16	5	...	21	19
467	Salaiya		206·17	23	23	107	55	52	...	...	4	2	30	1	43	40
468	Bodi		397·95	46	46	230	111	119	4	3	14	14	40	2	70	79
469	Bhatgawan		222·58	...	...	...	UNINHABITED						...	...	...	...
470	Junwani Khurd		214·11	33	33	144	76	68	...	...	1	3	38	...	40	43
471	Simaria	P.	886·33	82	84	421	205	216	2	4	27	38	77	21	119	117
472	Alasur		414·47	26	28	127	55	72	1	2	...	2	72	...	37	42
473	Khirwa Bhragawan	P.	740·24	110	130	629	330	299	13	26	102	95	127	16	171	153
474	Gunwani Kalan	P.	1,228·90	109	113	551	265	286	27	40	52	51	108	23	140	132
475	Sarda		427·07	36	36	214	100	114	...	...	42	52	24	1	44	41
476	Hargarh	P.	1,223·75	106	108	432	222	210	26	25	71	68	40	1	134	108

SIHORA TAHSIL

WORKERS																NON-WORKERS				L. C. No.
I		II		III		IV		V		VI		VII		VIII		IX		X		
M	F	M	F	M	F	M	F	M	F	M	F	M	F	M	F	M	F	M	F	
18	19	20	21	22	23	24	25	26	27	28	29	30	31	32	33	34	35	36	37	1
8	4	2	9	2	...	5	...	...	...	...	...	...	...	...	...	27	21	25	35	418
29	11	...	6	...	...	7	14	...	...	...	...	...	...	...	...	...	...	27	31	419
15	22	2	5	...	...	17	9	...	...	...	...	...	...	...	...	2	...	46	53	420
19	17	18	9	...	...	...	...	...	...	...	...	...	...	...	...	...	...	13	18	421
34	46	22	15	1	...	16	6	...	...	...	...	...	...	...	...	10	2	70	77	422
85	61	12	16	...	...	67	40	...	...	...	...	3	3	...	...	33	35	156	159	423
11	12	3	2	...	...	...	...	...	...	...	...	...	...	...	...	8	...	41	56	424
38	46	45	58	...	...	5	4	...	...	...	...	1	...	...	...	3	...	104	74	425
29	25	13	25	...	...	37	22	...	...	...	...	...	...	1	...	2	...	67	96	426
32	40	8	8	...	...	6	1	...	...	...	...	...	...	...	...	1	...	34	30	427
55	4	24	27	...	...	15	1	...	...	...	...	...	...	...	...	1	...	88	142	428
75	64	17	25	5	1	14	4	...	...	...	...	...	...	...	...	8	2	61	92	429
48	40	29	33	15	5	24	21	...	...	...	...	...	...	...	...	5	...	105	114	430
2	1	9	6	16	...	9	6	...	...	...	...	...	...	...	...	...	...	21	51	431
16	4	...	...	2	...	7	...	...	...	...	...	...	...	...	...	...	...	19	42	432
...	...	...	...	...	...	...	UNINHABITED					...	...	...	...	...	...	...	...	433
103	98	47	74	...	...	8	2	...	...	...	...	...	...	...	...	1	...	105	122	434
...	...	...	...	...	...	...	UNINHABITED					...	...	...	...	...	...	...	...	435
32	26	...	...	...	...	3	...	...	...	...	...	...	...	...	...	...	...	32	25	436
8	2	16	10	...	...	2	2	...	...	...	...	...	...	...	...	2	...	14	21	437
70	22	25	42	2	3	28	10	...	...	...	...	...	...	...	...	16	4	130	167	438
...	...	...	...	...	...	...	UNINHABITED					...	...	...	...	...	...	...	...	439
161	142	25	50	...	...	82	70	...	...	...	...	...	...	...	...	5	...	186	183	440
...	...	...	...	...	...	...	UNINHABITED					...	...	...	...	...	...	...	...	441
65	63	14	21	...	...	39	16	...	...	...	...	...	...	...	...	3	...	78	91	442
...	...	...	...	...	...	...	UNINHABITED					...	...	...	...	...	...	...	...	443
99	53	9	38	4	...	53	64	...	...	...	...	1	...	1	...	11	1	117	128	444
10	13	...	...	...	...	...	...	...	...	...	...	...	...	...	...	...	...	8	9	445
23	24	9	...	...	...	28	7	...	...	...	...	...	...	...	...	20	32	51	76	446
14	16	...	...	2	...	24	6	...	...	...	...	...	...	...	...	8	17	37	47	447
88	90	39	68	...	1	15	12	...	...	...	...	...	...	...	...	7	6	114	116	448
28	24	13	19	...	...	20	5	...	...	...	...	...	...	...	...	...	...	34	37	449
41	42	2	12	2	...	37	14	...	...	...	...	...	...	1	...	...	...	53	51	450
64	54	8	38	3	...	74	46	...	...	...	...	2	...	...	...	10	2	125	166	451
25	1	4	19	2	...	7	5	...	...	...	...	...	...	...	...	3	2	34	33	452
65	68	10	14	...	...	119	106	7	...	...	...	...	...	1	...	7	3	142	178	453
...	...	...	...	...	...	...	UNINHABITED					...	...	...	...	...	...	...	...	454
105	134	...	21	...	...	120	41	...	...	...	...	...	...	...	...	23	22	187	236	455
92	59	35	91	12	13	64	29	...	...	...	...	4	...	...	...	15	...	175	196	456
...	...	...	...	...	...	...	UNINHABITED					...	...	...	...	...	...	...	...	457
...	...	...	...	...	...	...	UNINHABITED					...	...	...	...	...	...	...	...	458
26	20	10	12	...	...	...	...	...	...	...	...	...	...	...	...	...	...	26	22	459
24	21	1	1	...	...	...	...	...	...	...	...	...	...	...	...	...	...	18	16	460
19	9	2	1	...	...	...	...	...	...	...	...	...	...	...	...	...	...	16	31	461
150	39	34	63	...	...	48	65	...	...	...	...	...	...	...	...	2	...	161	223	462
135	112	23	24	4	1	32	35	...	...	...	...	2	...	...	...	1	...	162	157	463
25	23	2	1	...	...	...	2	...	...	...	...	...	...	...	...	...	...	23	29	464
14	4	22	27	...	...	...	...	...	...	...	...	...	...	...	...	...	...	20	24	465
3	6	1	...	1	...	7	3	...	...	...	...	...	...	...	...	9	10	21	13	466
32	34	3	3	...	...	8	3	...	...	...	...	...	...	...	...	...	...	12	12	467
45	58	21	21	...	...	...	...	...	...	...	...	...	...	...	...	4	...	41	40	468
...	...	...	...	...	...	...	UNINHABITED					...	...	...	...	...	...	...	...	469
33	39	...	4	...	...	7	...	...	...	...	...	...	...	...	...	...	...	36	25	470
81	73	33	44	...	...	5	...	...	...	...	...	...	...	...	...	...	...	86	99	471
29	35	7	7	...	...	1	...	...	...	...	...	...	...	...	...	...	...	18	30	472
89	68	39	56	3	...	30	27	1	...	...	...	2	...	1	...	6	2	159	146	473
60	66	23	41	5	...	38	18	1	...	1	...	2	1	...	...	10	6	125	154	474
13	8	19	32	...	...	11	1	...	...	...	...	...	...	...	...	1	...	56	73	475
56	36	30	48	...	2	45	21	...	...	1	...	...	1	...	...	2	...	88	102	476

VILLAGE DIRECTORY

L. C. No.	Name of Village	Facilities available	Area in acres	Occupied Houses	Households	Total Population			Scheduled Castes		Scheduled Tribes		Literate & Educated		WORKERS Total Workers(I-IX)	
						P	M	F	M	F	M	F	M	F	M	F
1	2	3	4	5	6	7	8	9	10	11	12	13	14	15	16	17
477	Daroli Khurd		1,034·42	21	21	95	51	44	...	...	24	19	5	...	31	21
478	Keolari	Po; P.	484·78	107	107	457	221	236	20	23	7	10	88	20	125	96
479	Paraswara		394·17	63	63	283	138	145	33	36	32	37	30	5	76	71
480	Madha	P.	587·87	116	116	523	269	254	61	66	...	...	85	9	135	123
481	Junwani		394·62	73	73	333	173	160	9	7	...	...	54	1	91	84
482	Hardi		491·60	53	59	238	115	123	21	25	...	...	12	...	74	64
483	Kukarra		193·78	14	19	94	45	49	3	5	...	...	8	...	27	27
484	Kumhi	Po, P, M, H, Mcw,. MP (A), MP (O),	579·44	261	264	1100	544	556	18	19	51	76	235	73	322	163
485	Ghughra		498·91	108	110	486	228	258	17	19	...	...	67	12	111	113
486	Biharia		169·17	...	...	...	U N I N H A B I T E D					...	...	...	...	...
487	Kachhargaon	P,.	608·97	165	165	752	352	400	35	36	74	96	111	23	208	135
488	Rampur		295·26	19	19	95	45	50	...	...	12	8	10	1	27	26
489	Barhi	P, MP (O),	730·84	176	181	833	393	440	11	9	2	...	141	25	231	231
490	Pondi Kalan	P, D, MP (O).	1,352·54	208	224	968	460	508	15	13	71	92	179	47	265	168
491	Khirwa Pondi		440·69	13	14	47	26	21	...	...	25	19	...	...	19	16
492	Simariya	P,.	870·71	119	120	491	234	257	24	23	44	46	83	33	134	86
493	Sighantalai		340·59	...	...	...	U N I N H A B I T E D					...	...	...	...	...
494	Dheemarkhera	Po, P, M,.	1,399·78	166	167	684	322	362	19	20	64	63	120	12	194	198
495	Bareli		448·43	138	140	572	269	303	8	8	84	104	56	5	173	140
496	Parasi		920·47	...	...	...	U N I N H A B I T E D					...	...	...	...	...
497	Rampur		43·93	23	23	100	45	55	1	5	31	35	2	...	30	34
498	Band		896·38	58	65	263	139	124	9	8	78	92	29	1	79	71
499	Ataria	P.	789·37	46	55	296	157	139	115	113	42	25	64	26	100	51
500	Sarra		437·55	11	11	53	22	31	...	...	22	30	8	7	12	13
501	Banagawn		485·20	...	...	...	U N I N H A B I T E D					...	...	...	...	...
502	Piparia		976·70	80	98	382	190	192	9	9	58	68	71	14	116	100
503	Singhpur		276·40	15	15	74	30	44	...	...	1	8	14	...	17	18
504	Hinota	P.	1,030·12	91	91	406	220	186	23	30	33	31	91	18	123	106
505	Samghar		457·46	21	21	123	63	60	...	...	...	...	21	2	33	15
506	Suhags Khurd		348·16	42	44	229	120	109	5	8	16	2	28	9	69	40
507	Hathlewa	P.	834·12	71	71	330	177	153	19	16	22	20	73	17	90	41
508	Lamkana	P, M, Po.	1.018·95	170	171	754	383	371	24	26	109	102	115	11	232	215
509	Bhita Khurd		233·91	41	41	187	95	92	...	...	36	30	32	3	57	51
510	Sunagawn		288·14	36	36	168	77	91	8	14	1	2	26	3	44	56
511	Bhatadone	P.	805·02	82	84	407	204	203	12	15	23	22	68	21	112	85
512	Murta	P.	321·25	49	50	246	122	124	8	9	3	5	53	14	64	34
513	Bichhia		215·85	25	25	117	70	47	...	...	14	9	23	3	38	30
514	Ghana		241·24	5	5	30	16	14	...	...	7	4	11	7	11	7
515	Amagawn	P,	542·27	124	119	556	281	275	36	37	7	8	96	16	147	94
516	Kachnari	P, MP (O).	842·38	87	87	401	207	194	3	5	1	1	99	18	117	79
517	Parsel	P.	1.414·75	313	314	1425	725	700	72	70	146	156	215	28	408	355
518	Dundi		438·81	...	...	...	U N I N H A B I T E D					...	...	...	...	...
519	Marwari	P, M, H, MP (O) Po,	2,120·39	352	350	1539	775	764	48	50	99	106	308	53	455	239
520	Sankui	P.	1,777·02	244	251	1075	546	529	24	25	92	74	169	13	323	260
521	Deori		507·46	48	53	234	121	113	...	...	28	29	37	1	75	68
522	Pindrai	P, Po, PM (O).	1258·57	228	262	1168	587	581	20	30	76	83	277	34	361	330
523	Tilman	P.	837·70	77	83	352	173	179	3	2	50	56	62	6	99	52
524	Seoni		476·78	18	18	69	31	38	...	...	30	35	...	...	20	18
525	Harrai		657·12	36	37	192	104	88	...	...	97	84	22	2	61	51
526	Sagona	P.	1.037·26	71	73	324	165	159	24	27	111	101	34	5	105	95
527	Kothi	P.	4,219·03	81	91	396	190	206	2	4	169	189	17	1	107	98
528	Kodo		565·06	21	22	106	51	55	...	...	49	55	11	2	32	19
529	Kataria	P.	905·48	60	67	267	130	137	8	11	93	79	33	5	79	86
530	Sarai		1,112.45	49	55	224	114	110	...	...	46	44	56	8	71	66
531	Bindli		418.18	9	33	166	89	77	...	...	3	4	12	...	45	39
532	Gathora		711.89	62	62	263	122	141	5	10	25	33	12	...	72	49

WORKERS																		NON-WORKERS		
I		II		III		IV		V		VI		VII		VIII		IX		X		L. C. No.
M	F	M	F	M	F	M	F	M	F	M	F	M	F	M	F	M	F	M	F	
18	19	20	21	22	23	24	25	26	27	28	29	30	31	32	33	34	35	36	37	1
13	6	9	7	5	...	4	8	...	...	...	...	...	...	...	...	...	...	20	23	477
49	46	13	26	1	1	56	23	...	...	...	...	3	...	...	...	3	...	96	140	478
30	10	7	38	...	...	39	23	...	...	...	...	...	...	...	...	...	...	62	74	479
43	8	31	54	1	1	56	58	...	...	...	...	1	1	...	...	3	1	134	131	480
51	69	3	10	2	1	34	4	...	...	...	...	...	...	...	...	1	...	82	76	481
41	4	19	39	...	...	13	21	...	...	...	...	...	...	...	...	1	...	41	59	482
23	20	...	7	...	...	4	...	...	...	...	...	...	...	...	...	...	...	18	22	483
148	56	22	52	...	...	126	51	1	...	...	...	5	...	1	...	19	4	222	393	484
38	34	26	40	...	...	33	38	10	...	...	...	...	1	...	...	4	...	117	145	485
...	...	...	...	...	...	...	UNINHABITED					...	...	...	...	...	...	...	...	486
109	94	...	...	2	...	75	16	...	...	...	...	...	...	1	...	21	25	144	265	487
12	13	6	7	1	...	7	6	1	...	...	...	...	...	...	...	...	...	18	24	488
147	146	33	55	2	1	42	28	...	...	...	...	...	1	...	...	7	...	162	209	489
140	88	43	72	1	...	72	7	2	...	...	...	...	...	...	...	7	1	195	340	490
...	...	19	16	...	...	...	...	...	...	...	...	...	...	...	...	...	...	7	5	491
94	11	24	69	...	...	14	6	2	...	...	...	...	...	...	...	...	...	100	171	492
...	...	...	...	...	...	...	UNINHABITED					...	...	...	...	...	...	...	...	493
134	158	15	27	...	...	23	12	...	...	...	...	...	...	...	...	22	1	128	164	494
130	105	12	18	...	...	19	15	...	...	...	1	...	1	...	...	12	...	96	163	495
...	...	...	...	...	...	...	UNINHABITED					...	...	...	...	...	...	...	...	496
19	12	9	22	...	...	2	...	...	...	...	...	...	...	...	...	...	...	15	21	497
40	40	29	30	1	1	6	...	...	...	...	...	...	...	...	...	3	...	60	53	498
77	36	2	...	7	3	12	12	...	...	...	...	...	...	...	...	2	...	57	88	499
10	11	2	2	...	...	...	...	...	...	...	...	...	...	...	...	...	...	10	18	500
...	...	...	...	...	...	...	UNINHABITED					...	...	...	...	...	...	...	...	501
71	68	22	26	1	...	11	...	...	...	...	...	5	6	1	...	5	...	74	92	502
17	7	...	11	...	...	...	...	...	...	...	...	...	...	...	...	...	...	13	26	503
60	48	38	58	...	...	5	...	...	...	...	...	...	...	...	...	...	...	97	80	504
30	13	...	...	3	2	...	...	...	...	...	...	...	...	...	...	...	...	30	45	505
44	15	7	25	...	...	...	...	...	...	15	...	...	...	...	...	3	...	51	69	506
55	17	23	23	...	...	5	...	...	...	...	...	...	...	...	...	7	1	87	112	507
120	123	20	52	3	...	64	25	...	...	...	...	4	...	1	...	20	15	151	156	508
31	23	21	25	...	...	2	3	...	...	...	...	...	...	...	...	3	...	38	41	509
32	34	10	22	...	...	2	...	...	...	...	...	...	...	...	...	...	...	33	35	510
51	32	35	41	...	...	22	10	...	...	...	...	1	1	...	...	3	1	92	118	511
28	15	5	12	...	...	29	7	...	...	...	...	...	...	...	...	2	...	58	90	512
9	1	12	24	...	...	17	5	...	...	...	...	...	...	...	...	...	...	32	17	513
5	...	6	7	...	...	...	...	...	...	...	...	...	...	...	...	...	...	5	7	514
61	50	16	33	...	...	64	10	5	...	...	...	1	1	...	...	...	...	134	181	515
35	25	4	37	1	...	71	16	1	...	...	...	1	1	...	...	4	...	90	115	516
195	195	29	37	12	9	139	77	...	...	...	...	3	...	...	...	30	37	317	345	517
...	...	...	...	...	...	...	UNINHABITED					...	...	...	...	...	...	...	...	518
260	185	74	32	9	...	90	22	...	...	...	...	9	...	1	...	12	...	320	525	519
184	144	43	63	4	...	87	53	1	...	...	..	...	...	...	...	4	...	223	269	520
47	37	17	21	2	...	8	10	...	...	...	...	...	...	...	...	1	...	46	45	521
199	261	56	41	10	3	80	18	...	...	...	...	3	2	...	...	13	5	226	251	522
76	27	10	24	1	...	11	...	...	...	...	...	...	...	...	...	1	1	74	127	523
11	7	9	11	...	...	...	...	...	...	...	...	...	...	...	...	...	..	11	20	524
50	43	9	8	1	...	...	...	...	...	...	...	...	...	...	...	1	...	43	37	525
89	91	6	4	2	...	5	...	...	...	...	...	...	...	...	...	3	...	60	64	526
96	78	4	18	1	...	2	1	...	...	...	...	...	...	...	...	1	1	83	108	527
32	19	...	...	...	...	...	...	...	...	...	...	...	...	...	...	...	...	19	36	528
53	57	12	28	3	...	9	1	...	...	...	...	...	...	...	...	2	...	51	51	529
57	50	14	14	...	...	...	...	...	...	...	...	...	2	...	...	...	...	43	44	530
30	29	7	5	...	...	8	5	...	...	...	...	...	...	...	...	...	...	44	38	531
47	...	4	...	1	...	13	26	...	...	...	...	...	...	...	...	7	23	50	92	532

VILLAGE DIRECTORY

L. C. No.	Name of Village	Facilities available	Area in acres	Occupied Houses	Household	Total Population			Scheduled Castes		Scheduled Tribes		Literate & Educated		WORKERS Total Workers(I-IX)	
						P	M	F	M	F	M	F	M	F	M	F
1	2	3	4	5	6	7	8	9	10	11	12	13	14	15	16	17
533	Chhitapal		484.15	72	72	279	144	135	21	23	45	53	10	...	85	64
534	Pathra		1,099.66	58	58	225	120	105	50	45	40	34	7	...	71	60
535	Simaria Khurd		130.32	28	28	121	61	60	14	18	45	26	2	...	41	34
536	Dhanwahi		606.95	43	44	209	105	104	12	11	60	66	29	1	69	65
537	Bisi		693.87	110	110	480	267	213	90	78	13	11	61	7	159	122
538	Chanagawn	P.	686.69	128	128	584	321	263	16	14	107	82	77	36	162	119
539	Barraigi		556.39	39	40	166	93	73	9	6	41	29	30	5	56	44
540	Lahod		723.04	67	67	303	151	152	5	4	38	21	48	4	91	76
541	Harsinghi		834.74	61	63	296	137	159	5	3	35	47	41	1	81	65
542	Jhingrai	P.	1,001.33	97	103	475	234	241	23	26	31	19	118	18	144	88
543	Korakap		108.40	...	...	...	U	N I	N H	A B	I T	E D	...	...	...	...
544	Nigwani		820.92	43	56	316	153	163	22	27	1	1	49	12	88	65
545	Garchapa	P.	364.86	71	71	347	182	165	8	9	74	65	64	2	113	107
546	Ghat Simria	P, Ed, Ei, Po.	1029.39	124	127	633	317	316	20	18	115	123	117	29	175	165
547	Bareli		340.40	45	65	310	142	168	10	12	5	13	67	21	66	54
548	Khagaman		709.59	113	113	492	232	260	36	46	80	94	70	2	136	130
549	Budhuwa	P.	909.6	99	100	436	224	212	26	36	26	28	87	10	131	84
550	Daboo		272·79	40	43	196	96	100	3	5	40	33	28	7	57	52
551	Rionhi		208·68	7	7	25	13	12	...	...	1	...	3	...	6	8
552	Phanwan	P, M, Po.	1,188·07	155	155	695	355	340	8	6	18	24	173	31	215	130
553	Kusvari	MP (O).	876·25	105	105	474	233	241	9	8	68	82	84	11	121	79
554	Tighra		601·64	84	84	355	162	193	3	6	22	28	67	8	98	90
555	Dhakarwah	P, Po.	1,543·95	166	166	672	323	349	24	23	12	19	151	32	185	144
556	Piparia		276·52	24	24	90	44	46	...	...	5	...	21	1	27	26
557	Khabhra	P	974·90	167	169	677	340	337	16	18	12	7	167	17	203	202
558	Deori	P, MP (O).	1,689·76	144	144	648	322	326	62	60	87	85	98	11	184	178
559	Lamtara	P.	571·76	71	71	300	149	151	9	6	42	45	51	9	83	96
560	Rihuti		217·11	...	...	...	U	N I	N H	A B	I T	E D	...	...	...	...
561	Rihuta		593·63	5	5	23	12	11	...	...	...	...	...	...	7	7
562	Naigawn		411·36	70	70	300	156	144	19	29	3	8	52	1	93	93
563	Karhi		336·48	56	56	304	141	163	...	...	39	39	39	7	90	102
564	Khamha		1,285·70	121	121	509	254	255	11	15	93	31	41	3	149	138
565	Bijora		552·10	...	...	...	U	N I	N H	A B	I T	E D	...	...	...	...
566	Bichhiya		840·69	36	51	221	110	111	13	15	...	...	17	3	69	55
567	Piparia	Po.	897·10	51	72	387	206	181	14	13	30	42	72	1	115	56
568	Bambari		1,053·81	...	...	...	U	N I	N H	A B	I T	E D	...	...	...	...
569	Bilrada		1,210·20	21	21	130	69	61	...	...	68	61	22	1	36	16
570	Ponia		449·22	40	40	193	98	95	...	...	3	2	23	7	52	39
571	Budeli		642·61	58	58	242	123	119	...	...	21	18	14	...	79	53
572	Piparia		363·27	16	16	75	39	36	...	...	9	9	16	...	22	17
573	Anghora	P, Po.	688·42	71	71	275	131	144	...	...	9	4	47	8	85	68
574	Padaria		385·01	38	40	179	98	81	2	4	10	12	14	1	52	40
575	Amna		237·30	10	10	45	20	25	1	2	...	1	5	3	13	13
576	Piparia		158·49	14	14	47	27	20	...	...	...	...	11	1	15	13
577	Gurda		413·53	26	26	113	58	55	...	...	13	11	10	1	32	31
578	Budrai		785·03	80	81	331	171	160	17	22	58	52	65	8	110	85
579	Umariya	Po, P, M,MP (A)	981·88	145	149	638	332	306	18	20	35	39	140	25	188	161
580	Saroda		581·28	89	89	402	204	198	27	27	56	62	32	4	124	92
581	Mureth	Po, P, M, D.	1,235·46	99	101	442	237	205	19	22	48	43	77	12	161	133
582	Ghana Kalan		986.83	97	98	410	219	191	14	19	57	46	56	3	121	115
583	Richhipidrai	S.	910·73	95	95	455	219	236	2	1	44	52	59	...	128	114
584	Bihitakalan		324·28	30	41	195	95	100	7	9	12	12	38	...	57	43
585	Baragawn Darachi		953·52	79	92	429	203	226	38	47	75	81	48	4	147	145
586	Pondikhurd		402·21	11	13	73	40	33	...	...	40	22	3	...	26	17
587	Ghanakhurd		168·18	8	8	27	12	15	...	...	12	2	1	...	9	10
588	Naigai		182·40	...	...	...	U	N I	N H	A B	I T	E D	...	...	...	...
589	Muskuri		356·74	10	16	78	49	29	...	...	1	3	18	...	20	9
590	Muskura		292·44	16	21	108	57	51	...	...	1	...	13	...	35	10

SIHORA TAHSIL

WORKERS																NON-WORKERS		L. C. No.
I		II		III		IV		V		VI		VII		VIII		IX		X		
M	F	M	F	M	F	M	F	M	F	M	F	M	F	M	F	M	F	M	F	
18	19	20	21	22	23	24	25	26	27	28	29	30	31	32	33	34	35	36	37	1
39	24	22	28	...	...	24	12	...	...	...	...	...	...	...	...	...	...	59	71	533
49	40	6	10	...	...	14	10	...	...	...	...	...	...	...	...	2	...	49	45	534
24	20	7	2	8	8	...	...	...	...	...	...	...	...	...	...	2	4	20	26	535
53	49	4	3	1	2	9	9	...	...	...	...	...	...	...	...	2	2	36	39	536
112	76	7	2	...	...	31	23	...	...	...	...	...	...	...	...	9	21	108	91	537
69	54	25	25	...	...	64	40	...	...	...	...	...	...	...	...	4	...	159	144	538
15	9	13	21	...	...	20	13	...	...	...	...	...	...	1	...	7	1	37	29	539
47	42	26	29	4	...	12	4	...	...	...	...	1	1	...	...	1	...	60	76	540
46	28	24	28	2	...	9	4	...	...	...	...	...	...	...	...	...	5	56	94	541
95	48	28	31	21	9	...	...	...	...	...	...	...	...	...	...	...	...	90	153	542
...	...	...	...	...	...	U	N	I	N	H	A	B	I	T	E	D...	...	...	...	543
57	37	7	15	15	10	5	3	...	...	...	...	...	...	...	...	4	...	65	98	544
49	50	38	35	18	20	6	2	...	...	...	...	...	...	1	...	1	...	69	58	545
88	82	56	71	...	...	20	5	...	...	...	...	...	...	...	...	11	7	142	151	546
31	24	10	26	...	...	10	4	7	...	...	...	...	...	...	...	8	...	76	114	547
68	54	11	62	...	...	57	14	...	...	...	...	...	...	...	...	...	...	96	130	548
45	27	26	38	1	1	52	16	...	...	...	...	1	2	...	...	6	...	93	128	549
12	17	13	35	...	...	31	...	...	...	...	...	...	...	...	...	1	...	39	48	550
6	8	...	...	...	...	...	...	...	...	...	...	...	...	...	...	...	...	7	4	551
98	81	29	33	1	...	64	16	2	...	...	...	7	...	2	...	12	...	140	210	552
55	28	27	34	...	...	35	17	...	...	...	...	...	...	1	...	3	...	112	162	553
63	51	22	37	2	...	10	1	...	...	...	...	...	1	...	...	1	...	64	103	554
65	23	55	85	...	...	56	36	...	...	...	...	...	...	1	...	8	...	138	205	555
3	7	3	3	...	...	20	16	...	...	...	...	...	...	...	...	1	...	17	20	556
57	87	40	58	...	...	100	57	...	...	...	...	...	...	...	...	6	...	137	135	557
58	77	20	...	...	...	102	56	...	...	...	...	...	...	...	...	4	45	138	148	558
21	47	...	...	...	...	43	18	...	...	...	...	...	...	...	...	19	31	66	55	559
...	...	...	...	...	...	U	N	I	N	H	A	B	I	T	E	D...	...	...	...	560
7	7	...	...	...	...	...	...	...	...	...	...	...	...	...	...	...	...	5	4	561
52	63	...	7	...	...	40	23	...	...	...	...	...	...	...	...	1	...	63	51	562
60	67	12	20	...	...	18	15	...	...	...	...	...	...	...	...	...	...	51	61	563
84	74	19	55	...	...	46	9	...	...	...	...	...	...	...	...	...	...	105	117	564
...	...	...	...	...	...	U	N	I	N	H	A	B	I	T	E	D...	...	...	...	565
56	39	4	16	...	...	9	...	...	...	...	...	...	...	...	...	...	...	41	56	566
67	29	13	23	...	...	35	4	...	...	...	...	...	...	...	...	...	...	91	125	567
...	...	...	...	...	...	U	N	I	N	H	A	B	I	T	E	D...	...	...	...	568
34	15	1	1	...	...	1	...	...	...	...	...	...	...	...	...	...	...	33	45	569
28	...	...	...	1	...	21	39	...	...	...	...	...	...	...	...	2	...	46	56	570
44	...	...	...	...	...	32	42	...	...	...	...	...	...	...	...	3	11	44	66	571
14	1	...	...	1	...	6	15	...	...	...	...	...	...	...	...	1	1	17	19	572
37	32	6	...	...	...	31	31	...	...	...	...	...	...	1	...	10	5	46	76	573
39	33	...	...	1	...	4	2	...	...	...	...	...	...	...	...	8	5	46	41	574
8	10	3	2	...	...	2	1	...	...	...	...	...	...	...	...	...	...	7	12	575
8	10	...	...	...	...	6	2	...	...	1	1	...	...	...	...	...	...	12	7	576
24	21	...	...	...	...	5	9	...	...	...	...	...	...	...	...	3	1	26	24	577
62	56	5	8	...	...	33	21	...	...	...	...	2	...	...	...	8	...	61	75	578
61	79	9	9	2	...	96	67	...	...	...	...	2	...	...	...	13	6	144	145	579
47	15	25	38	...	...	52	39	...	...	...	...	...	...	...	...	...	...	80	106	580
67	57	15	37	17	17	40	16	...	...	...	...	...	...	...	...	22	6	76	72	581
54	48	41	47	...	1	22	18	...	...	...	...	...	...	...	...	4	1	98	76	582
79	67	27	43	...	...	17	3	...	...	...	...	...	...	...	...	5	1	91	122	583
29	24	12	14	16	3	...	...	...	...	...	...	...	...	...	...	...	2	38	57	584
58	71	47	55	3	...	34	17	...	...	...	...	...	...	...	...	5	2	56	81	585
15	10	4	3	...	...	7	4	...	...	...	...	...	...	...	...	...	...	14	16	586
...	2	7	8	...	...	2	...	...	...	...	...	...	...	...	...	...	...	3	5	587
...	...	...	...	...	...	U	N	I	N	H	A	B	I	T	E	D...	...	...	...	588
10	9	7	...	...	...	...	...	...	...	...	...	...	...	...	...	3	...	29	20	589
35	10	...	...	...	...	...	...	...	...	...	...	...	...	...	...	...	...	22	41	590

VILLAGE DIRECTORY

L.C. No.	Name of Village	Facilities available	Area in acres	Occupied Houses	Households	Total Population			Scheduled Castes		Scheduled Tribes		Literate & Educated		WORKERS Total Workers(I-IX)	
						P	M	F	M	F	M	F	M	F	M	F
1	2	3	4	5	6	7	8	9	10	11	12	13	14	15	16	17
591	Muhtara	P.	1,041·28	89	107	495	239	256	30	33	25	35	36	4	123	110
592	Rithori	P.	615·70	74	88	415	190	225	61	72	21	26	59	5	116	124
593	Algoda		310·09	50	55	271	141	130	12	14	...	2	62	6	80	74
594	Umaria		223·41	...	...	...	...U N I N H A B I T E D						...	...	...	...
595	Ramkhiriya	Po, P,MP(O), D.	1,597·83	260	276	1,221	613	608	60	52	56	46	212	36	350	234
596	Makura		804·71	107	107	463	234	229	30	25	28	35	88	4	152	139
597	Khambariya		278·88	36	37	126	56	70	...	...	2	...	19	3	39	30
598	Padaria		268·21	38	39	170	86	84	...	...	6	4	23	...	46	43
599	Numja	P.	550·00	107	107	437	225	212	32	30	7	11	89	18	118	94
600	Bhanpura	MP(O).	415 71	30	30	140	69	71	1	2	12	11	27	7	33	32
601	Nipania		448·09	...	...	...	...U N I N H A B I T E D						...	...	...	...
602	Saroli	P. M, D, MP(O).	889·81	256	256	1,033	499	534	76	78	137	143	218	76	298	226
603	Majhagawn	P.M. H. T. MP(O), D, Po, D,MP(A), S.	1,920·70	922	938	3,833	1,946	1,887	128	135	60	69	964	302	1,019	733
604	Bhatuli		481·34	69	69	284	156	128	2	2	1	4	56	5	90	3
605	Singhuli	P.	605·87	195	195	852	422	430	49	47	1	2	168	31	228	192
606	Budhra		778·38	126	126	584	292	292	...	...	2	...	110	11	163	85
607	Budhari	P.	707·59	73	73	335	165	170	...	...	...	2	82	34	85	77
608	Sachuli		605·05	52	52	243	121	122	...	...	...	...	42	7	69	52
609	Khirahni Kalan		415·83	68	68	316	154	162	5	3	2	3	47	5	95	63
610	Khirahni Khurd		552·62	27	27	150	76	74	...	...	...	...	6	...	32	36
611	Chhanagawn	P.	651·68	93	93	385	188	197	4	10	...	1	96	21	115	43
612	Ganvari		423·20	...	...	...	...U N I N H A B I T E D						...	...	...	...
613	Anterbed	P, M, MP(O), S.	372·37	368	368	1,705	869	836	56	58	13	3	402	53	465	436
614	Amagawan		305·00	...	...	...	...U N I N H A B I T E D						...	...	...	...
615	Tikaria		699·38	...	...	...	...U N I N H A B I T E D						...	...	...	...
616	Harduwa		880·90	66	66	280	139	141	10	19	47	59	23	...	80	71
617	Gooda	P, MP(O), N.	881·66	82	82	404	200	204	...	...	11	9	64	5	112	105
618	Bhaisawahi		885·09	26	26	133	65	68	...	...	19	...	14	...	32	33
619	Moodi Kheda		1,841·28	...	...	...	...U N I N H A B I T E D						...	...	...	...
620	Dadar Sihudi		1,624·74	56	56	288	144	144	...	...	131	131	16	...	93	103
621	Umarpani		518·22	20	24	99	62	37	1	2	...	...	7	...	39	10
622	Luhari		312·80	54	54	282	144	138	21	23	21	13	34	...	78	65
623	Konikalan		339 33	24	24	133	66	67	4	6	25	20	14	...	37	34
624	Koni Khurd		441·52	49	50	226	112	114	...	...	60	60	34	9	73	54
625	Bankhedi		384·22	48	49	216	109	107	5	11	56	50	14	2	66	49
626	Indrana	MP(O).	2,512·95	415	417	1,913	956	957	25	27	150	169	352	54	577	364
627	Khakhra		282·58	3	3	14	10	4	...	...	...	...	...	...	5	4
628	Silahti		240·38	33	33	167	85	82	6	9	1	3	23	5	52	41
629	Bamhori		182·43	14	14	71	42	29	...	...	6	3	5	...	15	13
630	Tikuri		369·24	63	63	295	155	140	9	13	29	32	7	2	92	59
631	Madla		302·90	27	27	177	81	96	4	5	13	16	24	4	48	28
632	Kaithra		454·54	67	67	341	176	165	6	4	79	68	54	...	91	85
633	Kuda		883·51	118	118	605	302	303	46	46	30	30	58	3	162	123
634	Khinni	Po. P.	741·15	118	118	602	291	311	10	13	61	79	37	13	180	174
635	Bagheli		388·61	52	53	278	133	145	12	10	6	7	36	3	75	72
636	Magarkata	D, MP(O).	278·65	8	11	59	30	29	...	...	...	...	11	...	13	8
637	Majhagawn		371·07	49	49	215	104	111	29	39	27	22	34	1	66	58
638	Ghughra		540·80	43	43	260	129	131	5	4	42	52	39	7	70	63
639	Lakhanpur	P.	637·91	131	137	650	318	332	12	18	97	112	115	3	215	206
640	Surekha		220·37	25	25	106	47	59	...	...	12	19	14	...	31	24
641	Latuwa		282·07	19	23	98	53	45	...	...	8	5	10	1	34	27
642	Richhikhurd		214·45	2	2	4	2	2	...	...	...	...	...	...	2	2
643	Chhitapal		161·16	9	12	44	20	24	...	...	4	2	6	3	16	12
644	Ghughri		305·43	42	53	230	123	107	...	...	2	2	36	...	77	12
645	Jujhari	P.	651·43	90	107	469	245	224	69	74	14	9	166	14	139	41
646	Jhanjha		205·09	13	14	47	25	22	1	...	17	16	6	...	17	14

WORKERS																		NON-WORKERS		L. C. No.
I		II		III		IV		V		VI		VII		VIII		IX		X		
M	F	M	F	M	F	M	F	M	F	M	F	M	F	M	F	M	F	M	F	
18	19	20	21	22	23	24	25	26	27	28	29	30	31	32	33	34	35	36	37	1
88	78	23	23	2	2	8	7	...	...	...	...	...	...	...	...	2	...	116	146	591
70	75	15	25	...	...	28	24	...	...	...	...	...	...	...	...	3	...	74	101	592
49	26	7	18	...	...	23	30	...	...	...	...	...	...	...	...	1	...	61	56	593
...	...	...	...	...	...	...	...	...	UNINHABITED							...	...	...	...	594
204	140	42	48	15	3	82	43	...	...	...	...	3	...	...	...	4	...	263	374	595
103	97	...	11	...	...	45	31	...	...	...	...	...	...	...	...	4	...	82	90	596
39	30	...	...	...	...	...	...	...	...	...	...	...	...	...	...	...	...	17	40	597
38	37	5	5	1	...	2	1	...	...	...	...	...	...	...	...	...	...	40	41	598
75	56	5	15	...	...	32	23	...	...	...	...	...	...	...	...	6	...	107	118	599
24	16	1	9	...	...	7	7	...	...	...	...	...	...	...	...	1	...	36	39	600
...	...	...	...	...	...	...	...	...	UNINHABITED							...	...	...	...	601
110	74	17	42	1	1	140	86	2	...	...	...	...	...	1	...	27	23	201	308	602
434	186	131	247	15	...	290	285	26	...	4	...	28	6	15	...	76	9	927	1,154	603
58	...	...	...	...	...	16	1	...	...	...	...	...	...	...	...	16	2	66	125	604
159	*128*	*23*	*37*	...	...	*41*	*27*	...	...	...	...	...	...	...	...	*5*	...	*194*	*238*	*605*
57	10	30	45	...	...	76	30	...	...	...	...	...	...	...	...	...	...	129	207	606
51	48	7	4	...	...	23	19	...	...	...	...	...	...	...	...	4	6	80	93	607
59	42		10	...	...	4	...	...	...	...	...	...	...	...	...	2	...	52	70	608
67	55	4	...	...	...	16	4	...	...	...	...	...	...	...	...	8	7	59	96	609
32	33	...	...	...	...	...	...	...	...	...	...	...	...	...	...	...	...	44	41	*610*
84	32	...	...	...	...	29	11	...	...	...	...	...	...	...	...	2	...	73	154	611
...	...	...	...	...	...	...	...	...	UNINHABITED							...	...	...	...	612
351	36	12	18	7	...	61	30	...	...	...	...	...	...	...	...	34	52	404	400	613
...	...	...	...	...	...	...	...	...	UNINHABITED							...	...	...	...	*614*
...	...	...	...	...	...	...	...	...	UNINHABITED							...	...	...	...	615
60	50	17	21	1	...	1	...	...	...	...	...	1	...	...	...	...	...	59	70	616
98	90	13	15	...	...	...	...	...	...	...	...	...	...	...	...	1	...	88	99	617
30	33	...	...	2	...	...	...	...	...	...	...	...	...	...	...	...	...	33	35	618
...	...	...	...	...	...	...	...	...	UNINHABITED							...	...	...	...	619
85	93	8	10	...	...	...	...	...	...	...	...	...	...	...	...	...	...	51	41	620
39	10	...	...	...	...	...	...	...	...	...	...	...	...	...	...	...	...	23	27	621
21	20	...	...	4	...	46	37	...	...	...	...	...	...	...	...	7	8	66	73	622
20	21	...	...	5	...	9	5	...	...	...	...	...	...	...	...	3	8	29	33	623
24	13	4	7	3	1	31	25	...	...	...	...	...	...	...	...	11	8	39	60	624
16	11	8	8	...	...	24	11	...	...	...	...	...	...	...	...	18	19	43	58	625
124	84	...	17	68	23	265	148	1	1	...	...	30	13	2	...	87	78	379	593	626
5	4	...	...	...	...	...	...	...	...	...	...	...	...	...	...	...	...	5	...	627
35	25	7	12	1	...	7	2	1	...	...	...	...	1	...	...	1	1	35	41	*628*
11	8	4	5	...	...	...	...	...	...	...	...	...	...	...	...	...	...	27	16	629
33	19	9	8	28	27	11	...	...	...	...	...	...	...	...	...	11	5	63	81	630
30	7	15	19	1	2	1	...	...	...	...	...	...	...	...	...	1	...	33	68	631
53	49	28	36	...	...	10	...	...	...	...	...	...	...	...	...	...	...	85	80	632
100	89	...	...	...	...	44	23	...	...	...	...	...	...	...	...	18	11	140	180	633
77	83	37	57	...	...	45	34	...	...	...	...	2	...	1	...	18	...	111	137	634
44	43	25	26	...	...	5	3	...	...	...	...	...	...	...	...	1	...	58	73	635
13	8	...	...	...	...	...	...	...	...	...	...	...	...	...	...	...	...	17	21	636
26	24	24	26	3	...	12	8	...	...	...	...	...	...	...	...	1	...	38	53	637
37	29	28	26	2	3	3	5	...	...	...	...	...	...	...	...	...	...	59	68	638
121	99	53	84	...	...	41	23	...	...	...	...	...	...	...	...	...	...	103	126	639
25	15	6	9	...	...	...	...	...	...	...	...	...	...	...	...	...	...	16	35	640
17	19	13	8	...	...	4	...	...	...	...	...	...	...	...	...	...	...	19	18	641
1	1	...	...	...	...	1	1	...	...	...	...	...	...	...	...	...	...	...	...	642
12	12	4	...	...	...	...	...	...	...	...	...	...	...	...	...	...	...	4	12	643
58	2	1	...	5	...	7	1	...	...	...	...	2	...	...	...	4	9	46	95	644
99	15	13	5	...	...	19	15	2	...	...	...	...	...	1	...	5	6	106	183	645
10	8	3	5	...	...	4	1	...	...	...	...	...	...	...	...	...	...	8	8	646

VILLAGE DIRECTORY

L. C. No.	Name of Village	Facilities available	Area in acres	Occupied Houses	Households	Total Population			Scheduled Castes		Scheduled Tribes		Literate & Educated		WORKERS Total Workers(I-IX)	
						P	M	F	M	F	M	F	M	F	M	F
1	2	3	4	5	6	7	8	9	10	11	12	13	14	15	16	17
647	Bandha	P.	713·57	103	106	421	221	200	13	20	23	24	91	28	139	120
648	Tangwan		332·39	22	22	94	47	47	18	23	...	...	7	3	28	20
649	Chikhli		455·84	74	74	385	185	200	78	81	13	11	66	5	115	117
650	Mandowar	P.	333·58	38	38	170	87	83	7	11	10	9	33	8	49	42
651	Nunji	P.	284·02	57	57	276	138	138	1	3	31	50	52	16	76	55
652	Atariya		460·26	33	33	134	67	67	...	...	20	20	20	...	38	38
653	Deori		1,966·58	60	60	308	151	157	7	12	3	11	44	6	86	55
654	Kushmi		604·54	...	...	...	UNINHABITED				...	...	...	...	...	...
655	Chhahar		1,125·36	20	23	123	65	58	...	...	65	58	4	...	40	28
656	Khairi		312·60	18	18	73	36	37	...	...	5	13	11	...	25	22
657	Harduwa		924·04	49	49	210	104	106	2	2	37	32	40	12	56	56
658	Khamharia		186·05	14	14	68	36	32	...	...	8	5	1	...	23	18
659	Kapa	Po, P, H, T, D, Rhe, Mcw.	406·04	146	147	674	343	331	33	40	83	63	162	68	206	139
660	Deori		384·45	66	67	338	160	178	4	8	26	30	55	4	97	71
661	Kukrai		385·50	59	59	264	137	127	1	4	4	...	39	2	71	62
662	Chanota		350·39	41	41	208	103	105	10	13	5	6	31	4	60	40
663	Ami		114·95	13	13	56	28	28	...	...	...	...	13	...	16	16
664	Kingi		176·93	17	17	82	39	43	...	...	6	7	22	3	22	18
665	Malhna	P.	197·12	30	30	145	71	74	3	9	3	2	44	10	49	35
666	Ghori koni		625·69	82	82	374	178	196	9	11	21	24	67	7	112	116
667	Murta		397·80	...	...	...	UNINHABITED				...	...	...	...	...	...
668	Shahgarh		353·93	...	...	...	UNINHABITED				...	...	...	...	...	...
669	Gosalpur	P, Po, To, H, MP(O), D, Rhe. MP (A).	1,251·53	365	363	1,526	747	779	93	121	103	115	244	105	405	257
670	Kachhpura		324·85	99	117	514	256	258	25	29	27	32	97	11	138	162
671	Kua khera		222·90	10	11	40	19	21	...	...	13	13	7	...	15	11
672	Shapura		152·99	...	...	...	UNINHABITED				...	...	...	...	...	...
673	Simaria		399·55	47	48	191	93	98	...	...	...	...	31	...	66	61
674	Hinotia		159·13	2	2	13	6	7	...	...	...	...	...	...	6	2
675	Mangaon		530·57	35	36	157	77	80	3	4	7	5	13	1	49	52
676	Kham haria	P.	645·17	108	108	496	255	241	47	50	12	12	106	26	145	110
677	Deori		294·42	46	46	207	103	104	7	9	1	...	30	2	64	45
678	Tikaria	P.	599·58	88	88	352	174	178	...	...	...	2	105	16	105	65
679	Deori		318·57	62	62	335	169	166	5	6	6	2	65	...	102	91
680	Bhika kheda		390·47	54	54	283	144	139	8	17	...	...	48	7	83	53
681	Partappur	P.	508·32	236	236	952	487	465	55	58	277	255	106	37	286	207
682	Gidurha		847·63	100	100	473	246	227	...	...	...	1	100	7	123	85
683	Amadongri		276·27	43	43	196	91	105	11	15	...	...	29	2	50	36
684	Khitola	P. MP(A).	1,049·23	179	179	789	393	396	26	27	1	4	154	47	207	96
685	Sailwara	P.	718·35	117	117	552	283	269	3	5	...	1	105	20	152	12
686	Mehagawn		1,055·61	13	13	70	38	32	...	...	...	1	7	...	25	4
687	Dasarman	Po, P, H.	2,297·26	363	363	1,606	806	800	61	62	...	2	352	45	442	226
688	Suntara		511·32	58	59	248	113	135	...	...	12	20	24	3	64	65
689	Ghana		545·56	64	64	287	139	148	...	...	...	...	34	4	67	58
690	Gopalapur	P.	445·64	68	68	342	176	166	...	...	...	...	76	17	91	79
691	Jharapani		796·26	22	22	105	50	55	6	8	5	3	6	...	30	32
692	Marsihudi		1,494·4	11	11	41	27	14	...	...	22	13	...	...	21	10
693	Chhitapal		1,586·63	18	18	78	42	36	...	...	39	36	2	...	34	28
694	Mehagawn	P.	1,455·13	49	57	246	132	114	...	...	41	53	26	2	81	59
695	Daigawan		497·29	47	54	252	136	116	1	...	62	47	14	...	75	50
696	Piparia		391·10	1	1	8	6	2	...	...	6	1	1	...	3	2
697	Gada		383·87	47	51	213	98	115	...	...	64	79	8	...	61	67
698	Naigai		417·88	22	23	95	42	53	...	...	38	47	2	...	31	25
699	Mudari		301·83	81	82	402	202	200	8	11	20	23	72	3	117	86
700	Shyanpura		120·33	...	...	...	UNINHABITED				...	...	...	...	...	...

SIHORA TAHSIL

WORKERS																NON-WORKERS		L. C. No.
I		II		III		IV		V		VI		VII		VIII		IX		X		
M	F	M	F	M	F	M	F	M	F	M	F	M	F	M	F	M	F	M	F	
18	19	20	21	22	23	24	25	26	27	28	29	30	31	32	33	34	35	36	37	1
86	72	30	42	1	...	12	6	...	...	1	...	1	...	1	...	7	...	82	80	647
15	6	12	14	...	...	...	...	...	...	...	...	...	...	...	...	1	...	19	27	648
110	117	...	...	...	...	5	...	...	...	...	...	...	...	...	...	...	...	70	83	649
47	42	...	...	...	...	...	...	...	...	...	...	...	...	...	...	2	...	38	41	650
40	19	7	28	...	...	15	6	...	...	...	...	1	1	...	...	1	1	62	83	651
28	29	...	...	...	...	10	4	...	...	...	...	...	...	...	...	...	5	29	29	652
42	31	18	21	2	...	22	3	...	...	...	...	...	...	...	...	2	...	65	102	653
...	...	...	...	...	...	...	...	...	UNINHABITED					...	...	...	...	...	...	654
40	28	...	...	...	...	...	...	...	...	...	...	...	...	...	...	...	...	25	30	655
16	15	4	3	...	...	4	4	...	...	...	...	...	...	...	...	1	...	11	15	656
27	35	2	1	...	...	15	12	...	...	...	...	...	...	1	...	11	8	48	50	657
18	8	5	10	...	...	...	...	...	...	...	...	...	...	...	...	...	...	13	14	658
52	26	17	17	16	4	55	44	...	...	4	2	17	3	5	...	40	43	137	192	659
49	36	5	12	...	...	37	12	...	...	...	...	...	...	...	...	6	11	63	107	660
44	48	9	14	...	...	18	...	...	...	...	...	...	...	...	...	...	...	66	65	661
33	5	22	35	...	...	5	...	...	...	...	...	...	...	...	...	...	...	43	65	662
5	5	...	...	...	...	11	11	...	...	...	...	...	...	...	...	...	...	12	12	663
13	12	3	6	...	...	3	...	...	...	...	...	...	...	...	...	3	...	17	25	664
23	15	16	14	...	...	10	6	...	...	...	...	...	...	...	...	...	...	22	39	665
40	44	18	33	16	9	36	30	...	...	...	...	...	...	...	...	2	...	66	80	666
...	...	...	...	...	...	...	...	...	UNINHABITED					...	...	...	...	...	...	667
...	...	...	...	...	...	...	...	...	UNINHABITED					...	...	...	...	...	...	668
81	55	53	68	27	10	104	56	9	3	...	...	43	11	4	...	84	54	342	522	669
98	96	34	66	...	...	6	...	...	...	...	...	...	...	...	...	...	...	118	96	670
10	11	5	...	...	...	...	...	...	...	...	...	...	...	...	...	...	...	4	10	671
...	...	...	...	...	...	...	...	...	UNINHABITED					...	...	...	...	...	...	672
62	54	4	7	...	...	...	...	...	...	...	...	...	...	...	...	...	...	27	37	673
6	2	...	...	...	...	...	...	...	...	...	...	...	...	...	...	...	...	...	5	674
38	20	5	32	3	...	2	...	...	...	...	...	...	...	...	...	1	...	28	28	675
84	67	16	21	...	...	44	22	...	...	...	...	...	...	...	...	1	...	110	131	676
40	33	...	5	...	...	24	7	...	...	...	...	...	...	...	...	...	...	39	59	677
76	44	12	16	...	...	13	5	...	...	...	...	...	...	...	...	4	...	69	113	678
102	91	...	...	...	...	...	...	...	...	...	...	...	...	...	...	...	...	67	75	679
35	7	32	31	...	...	16	15	...	...	...	...	...	...	...	...	...	...	61	86	680
102	81	47	52	4	...	123	73	...	...	...	...	3	...	...	...	7	1	201	258	681
77	77	...	...	...	...	32	...	...	...	...	...	...	...	...	...	14	8	123	142	682
19	27	...	...	...	...	27	4	...	...	...	...	...	...	...	...	4	5	41	69	683
143	35	...	22	...	...	60	39	...	...	...	...	...	...	...	...	4	...	186	300	684
105	6	...	...	...	...	47	6	...	...	...	...	...	...	...	...	...	...	131	257	685
25	4	...	...	...	...	...	...	...	...	...	...	...	...	...	...	...	...	13	28	686
228	82	19	106	7	2	137	33	...	...	...	...	4	...	...	...	47	3	364	574	687
36	36	10	22	1	...	17	...	...	...	...	...	...	...	...	...	...	7	49	70	688
41	48	...	3	1	...	25	7	...	...	...	...	...	...	...	...	...	...	72	90	689
60	73	...	...	...	...	29	6	...	...	...	...	...	...	...	...	2	...	85	87	690
28	30	...	2	...	...	2	...	...	...	...	...	...	...	...	...	...	...	20	23	691
13	10	8	...	...	...	...	...	...	...	...	...	...	...	...	...	...	...	6	4	662
26	28	8	...	...	...	...	...	...	...	...	...	...	...	...	...	...	...	8	8	693
81	55	...	4	...	...	...	...	...	...	...	...	...	...	...	...	...	...	51	55	694
72	44	3	6	...	...	...	...	...	...	...	...	...	...	...	...	...	...	61	66	695
3	2	...	...	...	...	...	...	...	...	...	...	...	...	...	...	...	...	3	...	696
27	36	...	4	3	2	10	5	...	...	...	...	...	...	...	...	21	20	37	48	697
9	...	1	8	4	...	3	2	...	...	...	...	...	...	...	...	14	15	11	28	698
54	40	...	13	5	...	52	33	...	...	...	...	...	...	...	...	6	...	85	114	699
...	...	...	...	...	...	...	...	...	UNINHABITED					...	...	...	...	...	...	700

VILLAGE DIRECTORY

L. C. No.	Name of Village	Facilities available	Area in acres	Occupied Houses	Households	Total Population			Scheduled Castes		Scheduled Tribes		Literate & Educated		WORKERS Total Workers(I-IX)	
						P	M	F	M	F	M	F	M	F	M	F
1	2	3	4	5	6	7	8	9	10	11	12	13	14	15	16	17
701	Kanjai	P. 38	1,706·28	164	168	852	437	415	15	16	133	121	150	21	254	204
702	Tala		399·52	35	35	148	80	68	4	6	6	2	34	3	47	26
703	Bardahri		348 91	12	13	105	56	49	...	...	48	40	6	1	30	13
704	Dharamapura	Po, P, S.	2,383.91	348	375	1,801	888	913	37	45	70	64	272	63	561	384
705	Dhamdha		523·65	7	7	25	14	11	...	...	...	...	...	...	11	7
706	Keolari	E, Ea.	448·04	20	45	185	101	84	4	3	8	5	22	8	65	37
707	Khajuri		781·91	83	86	350	185	165	40	38	49	66	26	2	105	85
706	Bhadam khurd		152·22	31	31	130	75	55	5	10	11	6	17	2	35	25
709	Bhadam Kalan	Po, MP(O).	334·75	44	44	179	101	78	2	7	2	1	23	...	54	33
710	Bhadamsani	P.	305·30	46	46	201	94	107	2	2	3	2	36	14	53	36
711	Siluwa	P.	636.34	117	117	469	229	240	100	105	16	18	71	18	143	134
712	Ghutna	P.	769.37	100	100	427	221	206	15	18	40	32	45	1	123	91
713	Sindursi		653·49	50	50	185	94	91	...	...	73	74	5	...	61	55
714	Agariya	P.	1,390·84	384	390	1,643	843	800	...	...	181	154	205	28	483	338
715	Dubyara		613·49	102	108	464	228	236	...	...	...	...	67	8	146	134
716	Ghughri		521·63	90	91	330	183	147	...	...	...	...	70	6	130	98
717	Parakhera		660·67	13	13	48	24	24	...	...	24	24	1	...	17	15
718	Koomhi		577·74	67	67	290	142	148	...	...	61	65	43	7	77	80
719	Kodyara		847·63	...	...	U N I N H A B I T E D							...	...	...	...
720	Jauli		2,599·50	54	54	227	108	119	...	...	80	86	20	5	70	30
721	Bhandra	Po; P.	3,157·24	105	105	388	188	200	2	4	92	101	59	5	118	47
722	Gada		538·53	26	26	109	53	56	...	...	23	27	28	9	32	6
723	Barahta		940·57	133	133	517	240	277	...	...	14	8	91	7	160	174
724	Kanjia,		756·18	69	69	257	133	124	...	...	...	...	52	9	89	60
725	Imlai		876·17	90	90	357	178	179	6	4	...	1	42	5	106	85
726	Sunarkheda		603.64	53	53	240	110	130	7	6	...	...	29	11	59	65
727	Bamhorir		404·42	27	27	103	61	42	...	...	...	...	20	...	33	24
728	Lalpur		490·26	71	71	282	145	137	...	...	...	...	38	7	85	65
729	Sagawan		657·88	36	36	150	76	74	...	...	...	10	30	4	44	37
730	Dala		647·37	11	11	46	28	18	...	...	6	10	2	...	17	8
731	Dhanwahi		673·04	12	12	54	25	29	24	27	...	...	4	...	17	15
732	Pali	P, MP (O),	837·97	115	115	403	206	197	2	2	1	2	66	4	130	111
733	Kachnari		599·15	13	14	46	23	23	...	...	23	22	1	...	19	9
734	Majhagawan		1,048·96	24	24	109	58	51	...	...	50	45	7	...	38	41
735	Mukhas		1,276 80	29	28	143	69	74	...	...	66	70	6	...	53	51
736	Gora	P.	417·88	98	99	425	213	212	11	13	85	74	73	18	123	108
737	Naigawan		213·56	16	18	92	44	48	...	...	...	...	22	...	23	17
738	Sagda		173·37	9	9	42	23	19	...	...	...	1	2	...	9	10
739	Dhanagawan		382·60	35	35	172	83	89	13	11	36	30	14	...	55	47
740	Ghongha		162·84	...	...	U N I N H A B I T E D							...	...	...	...
741	Khudawal		293·06	62	62	259	131	128	2	2	68	69	23	1	76	84
742	Tapa		325·04	32	32	131	56	75	...	...	...	...	22	...	41	38
743	Sahajpura		305·01	72	72	336	170	166	13	19	15	24	35	...	103	86
744	Umariya		353·59	63	63	287	144	143	8	10	23	25	36	3	92	83
745	Kailwas	P, M P (A);	563·57	99	100	437	238	199	23	25	54	46	29	1	157	127
746	Midhasan		576·79	71	78	372	188	184	37	42	56	51	52	54	123	111
747	Patharai		275·51	45	47	232	116	116	3	3	53	56	23	2	70	61
748	Deonagar	P.	899·54	128	129	561	283	278	84	98	36	38	72	62	175	182
749	Dhamki		486·85	64	65	300	164	136	...	...	58	43	41	3	89	65
750	Mehagawan		232·73	1	2	13	8	5	...	...	...	...	1	...	5	4
751	Khamhariya	P.	199·05	45	45	262	127	135	16	23	7	5	16	...	82	79
752	Kudwa		124·86	...	...	U N I N H A B I T E D							...	...	...	...
753	Tikaria		279·28	90	112	498	266	232	...	...	69	51	98	...	148	101
754	Binaika		328·95	5	6	25	12	13	9	10	...	3	6	...	8	8
755	Bela	P.	381·75	82	99	470	231	239	...	...	21	27	99	29	133	105
756	Ghansi		1,131 83	142	142	522	261	261	18	20	28	42	79	8	168	147
757	Pondikalan	P, Po.	1,051 93	264	264	1,143	587	556	20	23	74	69	241	51	339	199
758	Nindora		403·11	36	36	133	69	64	3	6	38	39	6	...	43	34
759	Bharda		245·27	38	39	194	96	98	...	...	75	80	7	1	63	61
760	Barne		868·60	27	28	116	65	51	5	7	17	16	6	...	42	26

WORKERS																		NON-WORKERS		L. C. No.
I		II		III		IV		V		VI		VII		VIII		IX		X		
M	F	M	F	M	F	M	F	M	F	M	F	M	F	M	F	M	F	M	F	
18	19	20	21	22	23	24	25	26	27	28	29	30	31	32	33	34	35	36	37	1
159	138	...	...	7	3	49	13	...	...	...	...	...	...	...	...	39	50	183	211	701
26	22	6	4	...	...	14	...	...	...	...	...	...	...	...	...	1	...	33	42	702
5	10	...	...	2	...	22	3	...	...	...	...	...	...	...	...	1	...	26	36	703
323	249	39	39	6	...	160	94	8	...	...	...	15	2	...	...	10	...	327	529	704
11	7	...	...	...	...	...	...	...	...	...	...	...	...	...	...	...	...	3	4	705
23	23	1	...	1	...	19	4	1	...	...	...	...	...	11	...	9	10	36	47	706
76	52	10	11	...	...	17	22	...	...	...	...	...	...	...	...	2	...	80	80	707
29	18	6	6	...	...	...	...	...	1	...	...	...	...	...	...	...	...	40	30	708
40	22	7	6	...	...	7	5	...	...	...	...	...	...	...	...	...	...	47	45	709
32	22	14	12	...	...	5	2	...	...	...	...	...	...	...	...	2	...	41	71	710
77	76	38	47	3	4	20	7	...	...	...	...	...	...	...	...	5	...	86	106	711
97	66	8	20	...	...	16	5	...	...	...	...	...	...	...	...	2	...	98	115	712
23	12	38	43	...	...	...	...	...	...	...	...	...	...	...	...	...	...	33	36	713
352	259	9	19	...	...	122	60	...	...	...	...	...	...	...	...	...	...	360	462	714
38	54	25	50	...	...	64	22	...	...	...	...	...	...	...	...	19	8	82	102	715
130	98	...	...	...	...	...	...	...	...	...	...	...	...	...	...	...	...	53	49	716
10	...	...	9	...	...	...	...	4	...	...	...	...	...	...	...	3	6	7	9	717
54	2	12	78	...	...	7	...	...	...	...	...	...	...	...	...	4	...	65	68	718
...	...	...	...	...	...	...	...	...U N I N H A B I T E D ...										...	...	719
55	21	...	...	2	...	...	...	...	...	...	...	...	...	...	...	13	9	38	89	720
78	31	8	6	2	...	7	...	...	...	...	...	...	...	...	...	23	10	70	153	721
14	6	4	...	...	...	12	...	...	...	...	...	...	...	...	...	2	...	21	50	722
145	148	3	26	...	...	12	...	...	...	...	...	...	...	...	...	...	...	80	103	723
57	46	22	14	...	...	10	...	...	...	...	...	...	...	...	...	...	...	44	64	724
95	72	11	13	...	...	...	...	...	...	...	...	...	...	...	...	...	...	72	94	725
18	27	9	16	1	2	19	16	...	...	...	...	...	...	...	...	12	4	51	65	726
31	24	...	...	...	...	...	...	...	...	...	...	...	...	...	...	2	...	28	18	727
74	58	8	7	...	...	...	...	...	...	...	...	...	...	...	...	3	...	60	72	728
40	34	4	3	...	...	...	...	...	...	...	...	...	...	...	...	...	...	32	37	729
17	8	...	...	...	...	...	...	...	...	...	...	...	...	...	...	...	...	11	10	730
15	13	...	...	...	...	...	...	...	...	...	...	...	...	...	...	2	2	8	14	731
105	95	6	16	...	...	19	...	...	...	...	...	...	...	...	...	...	...	76	86	732
18	9	...	...	...	...	1	...	...	...	...	...	...	...	...	...	...	...	4	14	733
26	35	11	6	1	...	...	...	...	...	...	...	...	...	...	...	...	...	20	10	734
49	48	4	3	...	...	...	...	...	...	...	...	...	...	...	...	...	...	16	23	735
62	32	...	...	...	...	30	44	...	...	...	...	...	...	...	...	31	32	90	104	736
7	5	2	3	...	...	13	9	...	...	...	...	...	...	...	...	1	...	21	31	737
3	...	...	4	5	6	...	...	...	...	...	...	...	...	...	...	1	...	14	9	738
14	13	11	19	...	...	26	15	...	...	...	...	...	...	...	...	4	...	28	42	739
...	...	...	...	...	...	...	...	...U N I N H A B I T E D ...										...	...	740
35	33	14	40	27	11	...	...	...	...	...	...	...	...	...	...	...	...	55	44	741
28	38	2	...	...	...	10	...	...	...	...	...	...	...	...	...	1	...	15	37	742
41	56	9	14	4	...	44	16	...	...	...	...	...	...	...	...	5	...	67	80	743
61	61	9	19	...	...	22	3	...	...	...	...	...	...	...	...	...	...	52	60	744
67	54	25	30	6	7	51	32	...	...	...	...	...	...	...	...	8	4	81	72	745
57	65	23	21	...	...	40	24	...	...	...	...	...	...	...	...	3	1	65	73	746
20	21	19	18	...	...	30	22	...	...	...	...	...	...	...	...	1	...	46	55	747
67	94	7	19	...	...	92	69	...	...	...	...	...	...	...	...	9	...	108	96	748
48	39	9	5	2	1	24	19	...	...	...	...	3	...	...	...	3	1	75	71	749
5	4	...	...	...	...	...	...	...	...	...	...	...	...	...	...	...	...	3	1	450
61	63	...	...	...	...	21	16	...	...	...	...	...	...	...	...	...	...	45	56	751
...	...	...	...	...	...	...	...	...U N I N H A B I T E D ...										...	...	752
97	75	...	...	...	...	34	7	...	...	...	...	...	...	...	...	17	19	118	131	753
6	8	...	...	...	...	...	...	...	...	...	...	...	...	1	...	1	...	4	5	754
98	82	6	8	1	...	22	15	...	...	...	...	...	...	...	...	6	...	98	134	755
107	89	22	34	...	...	38	15	...	...	...	...	...	...	...	...	1	9	93	114	756
169	110	61	61	2	...	86	28	1	...	...	...	10	...	1	...	9	...	248	357	757
24	2	9	32	...	...	...	...	...	...	...	...	...	...	...	...	10	...	26	30	758
39	13	...	32	...	...	4	...	...	...	14	12	...	...	...	...	6	4	33	37	759
34	13	...	13	...	...	...	...	...	...	8	...	...	...	...	...	...	...	23	25	760

VILLAGE DIRECTORY

L. C. No.	Name of Village	Facilities available	Area in acres	Occupied Houses	Households	Total Population			Scheduled Castes		Scheduled Tribes		Literate & Educated		WORKERS Total Workers(I-IX)	
						P	M	F	M	F	M	F	M	F	M	F
1	2	3	4	5	6	7	8	9	10	11	12	13	14	15	16	17
761	Jhiti		943·43	38	38	165	84	81	...	...	...	2	18	...	50	25
762	Pipariya		1,203·98	13	13	51	30	21	...	...	22	15	3	...	20	1
763	Kachhargaon	Po, P	1,332·80	290	290	1,205	590	615	20	25	...	1	247	33	361	224
764	Atarsuma	P, M P (O).	1,401·08	120	120	519	257	262	14	12	...	...	89	6	151	
765	Tilman		688·27	31	31	136	72	64	2	3	32	26	16	...	44	26
766	Karondi		763·87	...	...	...	UNINHABITED				...	...	...	...	...	...
767	Karopani		245·00	13	13	74	42	32	...	...	33	31	4	...	26	21
768	Khamhariya		295·62	...	...	...	UNINHABITED				...	...	...	...	...	...
769	Gandhigram	P, M, D, Po, MP(O), Ed.	1,836·64	384	393	1,809	929	880	35	49	181	187	370	80	510	321
770	Beli		350·89	20	27	113	56	57	...	...	...	2	12	6	31	25
771	Ranital	Pi	870·50	109	112	434	212	222	...	...	32	39	53	10	129	114
772	Madhod		1,787·13	53	54	195	106	89	8	10	44	37	20	...	72	38
773	Pondi Khurd		697·91	136	138	504	250	254	6	10	130	146	67	19	155	69
774	Madai		896·65	123	128	349	161	188	...	...	161	166	55	6	115	116
775	Kondamakur		1,314·19	...	...	...	UNINHABITED				...	...	...	...	...	...
776	Bijaiya		1,102·66	...	...	...	UNINHABITED				...	...	...	...	...	...
777	Bandarkola		1,741·67	2	2	8	5	3	...	...	5	3	...	...	3	3
778	Madha		593·35	32	32	187	93	94	...	...	93	93	3	...	63	58
779	Banjar Budhari		1,250·74	43	43	210	108	102	...	...	...	...	12	...	64	51
780	Dhanagawan		865·69	58	58	277	138	139	...	...	...	...	23	2	74	57
781	Sighanpuri		659·69	31	31	137	65	72	1	...	32	39	8	...	43	1
782	Kunsari	P, S.	575·34	114	114	515	247	268	13	12	19	38	83	18	126	103
783	Itoli	P, S.	706·53	149	149	560	277	283	16	23	18	19	106	11	173	104
784	Naigai	MP (O).	1,079·68	185	185	758	359	399	8	7	43	39	134	29	218	192
785	Kisgi		461·76	15	15	63	35	28	...	...	27	26	4	...	22	12
786	Piparsara		4,007·25	21	22	73	35	38	...	...	27	25	5	...	26	13
787	Dham Dhama		1,132·87	1	1	3	1	2	...	...	1	2	...	...	1	1
788	Budhari	P,	788·83	104	104	450	232	218	11	9	...	...	89	7	128	39
789	Baragawan		442·12	32	32	134	80	54	...	...	...	...	56	...	48	28
790	Padariya		300·76	...	...	...	UNINHABITED				...	...	...	...	...	...
791	Silondi	Po, P, M, D, M M P (A).	1,111·27	594	595	2,381	1,118	1,263	139	149	97	97	513	209	610	5,68
792	Rajagawan		587·57	141	141	655	321	334	10	13	10	11	115	33	181	122
793	Khamhariya	P,	1,152·78	138	138	547	281	266	17	16	59	65	81	8	171	121
794	Gora	Po, P, S.	1,976·14	167	167	370	367	363	28	30	148	153	126	23	208	228
795	Basahra		837·15	9	9	23	14	9	1	...	13	9	1	...	13	7
796	Kosamghat		711·83	24	24	85	46	39	...	...	35	39	7	1	32	24
797	Gori	S.	389·24	8	8	24	12	12	...	...	12	12	...	...	8	6
798	Halka		1,159·23	49	49	226	113	113	110	98	13	15	1	..	70	29

SIHORA TAHSIL

WORKERS																		NON-WORKERS		L. C. No.
I		II		III		IV		V		VI		VII		VIII		IX		X		
M	F	M	F	M	F	M	F	M	F	M	F	M	F	M	F	M	F	M	F	
18	19	20	21	22	23	24	25	26	27	28	29	30	31	32	33	34	35	36	37	1
50	25	...	...	...	...	...	...	...	...	...	...	...	...	...	...	...	...	34	56	761
20	1	...	...	...	...	...	...	...	...	...	...	...	...	...	...	...	...	10	20	762
279	168	11	21	...	...	48	13	...	...	...	...	4	...	...	...	19	22	229	391	763
135	126	13	14	...	...	...	...	...	...	...	...	...	...	...	...	3	...	106	122	764
32	21	3	...	1	...	1	...	...	...	...	...	...	...	...	...	7	5	28	38	765
...	...	...	...	...	...	...	...	...	UNINHABITED				...	...	...	...	...	...	...	766
14	15	9	6	3	...	...	...	...	...	...	...	...	...	...	...	...	...	16	11	767
...	...	...	...	...	...	...	...	...	UNINHABITED				...	...	...	...	...	...	...	768
240	121	107	152	4	...	84	24	...	...	...	...	36	4	...	...	39	20	419	559	769
23	20	2	3	...	...	4	2	2	...	...	...	...	...	...	...	...	...	25	32	770
86	75	19	19	...	...	6	...	...	...	...	...	...	...	...	...	18	20	83	108	771
14	4	3	...	2	1	...	...	...	...	23	13	1	...	...	...	29	20	34	51	772
67	37	3	7	2	...	4	...	2	...	32	2	1	...	8	...	36	23	95	185	773
9	1	1	...	...	...	...	1	...	...	22	1	1	...	1	...	81	113	46	72	774
...	...	...	...	...	...	...	...	...	UNINHABITED				...	...	...	...	...	...	...	775
...	...	...	...	...	...	...	...	...	UNINHABITED				...	...	...	...	...	...	...	776
2	...	1	3	...	...	...	...	...	...	...	...	...	...	...	...	...	...	2	...	777
25	...	30	53	...	...	...	...	...	...	...	...	...	...	...	...	8	5	30	36	778
58	47	4	4	1	...	1	...	...	...	...	...	...	...	...	...	...	...	44	51	779
46	40	26	17	...	...	2	...	...	...	...	...	...	...	...	...	...	...	64	82	780
43	1	...	...	...	...	...	...	...	...	...	...	...	...	...	...	...	...	22	71	781
50	37	34	53	...	...	42	13	...	...	...	...	...	...	...	...	...	...	121	165	782
92	22	44	61	...	...	34	21	...	...	...	...	...	...	...	...	3	...	104	179	783
121	142	...	...	...	...	35	...	...	...	...	...	6	...	...	...	56	50	141	207	784
13	6	3	...	2	...	...	...	...	...	...	...	...	...	...	...	4	6	13	16	785
20	9	2	2	...	...	...	...	...	...	...	...	...	...	...	...	4	2	9	25	786
1	1	...	...	...	...	...	...	...	...	...	...	...	...	...	...	...	...	...	1	787
87	34	12	2	...	...	18	3	...	...	...	...	...	...	...	...	11	...	104	179	788
48	28	...	...	...	...	...	...	...	...	...	...	...	...	...	...	...	...	32	26	789
...	...	...	...	...	...	...	...	...	UNINHABITED				...	...	...	...	...	...	...	790
306	304	14	9	8	5	184	123	3	...	...	...	32	10	3	...	60	117	508	695	791
127	107	3	3	6	...	36	8	1	...	...	...	...	...	...	...	8	4	140	212	792
88	80	67	41	...	...	14	...	...	...	...	...	1	...	...	...	1	...	110	145	793
129	169	25	45	5	...	43	14	...	...	...	...	...	...	...	...	6	...	159	135	794
13	7	...	...	...	...	...	...	...	...	...	...	...	...	...	...	...	...	1	2	795
32	24	...	...	...	...	...	...	...	...	...	...	...	...	...	...	...	...	14	15	796
8	6	...	...	...	...	...	...	...	...	...	...	...	...	...	...	...	...	4	6	797
18	13	52	16	...	...	...	...	...	...	...	...	...	...	...	...	...	...	43	84	798

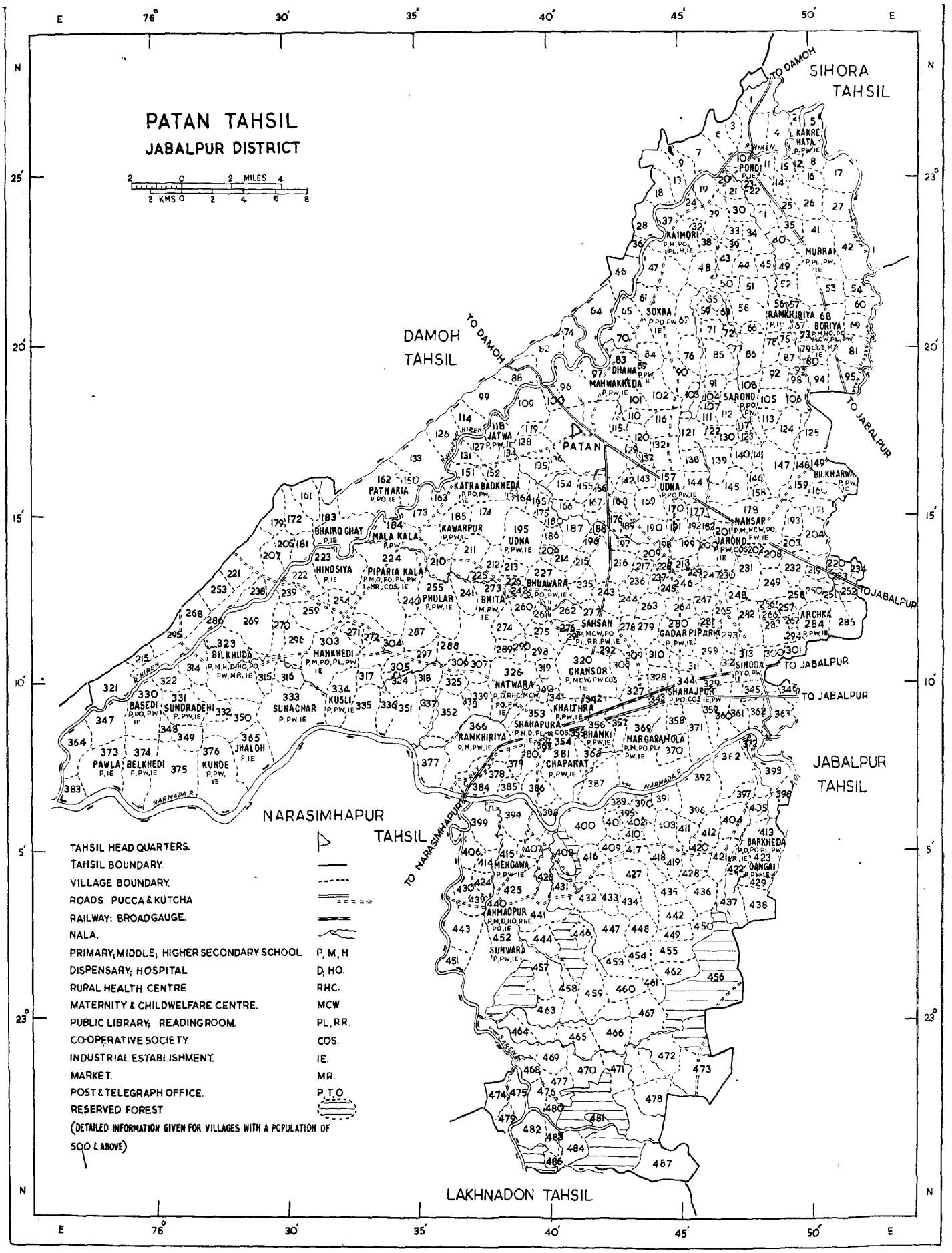
PATAN TAHSIL
JABALPUR DISTRICT
2 0 2 MILES 4
2 KMS 0 2 4 6 8
SIHORA TAHSIL
TO DAMOH
DAMOH TAHSIL
TO DAMOH
PATAN
TO JABALPUR
TO JABALPUR
TO JABALPUR
TO JABALPUR
JABALPUR TAHSIL
NARASIMHAPUR TAHSIL
TO NARASIMHAPUR
LAKHNADON TAHSIL
NARMADA R.
KAKREHATA
PONDI
KAIMORI
MURRAI
SOKRA
RAMKHIRIYA
BORIYA
DHANA
MAHWAKHEDA
SAROND
JATWA
BILKHARWA
PATHARIA
KATRABADKHEDA
UDNA
NANSAR
BHAIRO GHAT
MALA KALA
KAWARPUR
UDNA
JAROND
HINOSIYA
PIPARIA KALA
BHUAWARA
PHULAR
BHITA
SAHSAN
GADARPIPARIA
ARCHKA
BILKHUDA
MANKHEDI
GHANSOR
SINHORA
BASEDI
SUNDRADEHI
SUNACHAR
KUSLI
NATWARA
KHAITHRA
SHAHAJPUR
PAWLA
BELKHEDI
KUNDE
JHALOH
SHAHAPURA
RAMKHIRIYA
BHANKI
NARGARAMOLA
CHAPARAT
BARKHEDA
DANGAI
MEHGAWA
AHMADPUR
SUNWARA
TAHSIL HEAD QUARTERS.
TAHSIL BOUNDARY.
VILLAGE BOUNDARY.
ROADS PUCCA & KUTCHA
RAILWAY: BROADGAUGE.
NALA.
PRIMARY; MIDDLE; HIGHER SECONDARY SCHOOL P, M, H
DISPENSARY; HOSPITAL D; HO.
RURAL HEALTH CENTRE. RHC.
MATERNITY & CHILDWELFARE CENTRE. MCW.
PUBLIC LIBRARY; READINGROOM. PL, RR.
CO-OPERATIVE SOCIETY. COS.
INDUSTRIAL ESTABLISHMENT. IE.
MARKET. MR.
POST & TELEGRAPH OFFICE. P, T, O.
RESERVED FOREST
(DETAILED INFORMATION GIVEN FOR VILLAGES WITH A POPULATION OF 500 & ABOVE)

ALPHABETICAL LIST OF VILLAGES

3 PATAN TAHSIL

Serial No.	Name of Village	Location Code No. 1961	S. No. 1951
1	2	3	4
	A		
1	Abhana	84	375
2	Achloni	94	285
3	Agasi	306	N. A.
4	Agasod	204	281
5	Ahmadpur (i) Puranagaon	440	430
6	Ahrora	242	365
7	Akona	9	101
8	Amakhoh	179	348
9	Amarpur	190	293
10	Amkheda	163	165
11	Andia (Semra)	436	370
12	Andiya (Sukha)	480	97
13	Archha	284	450
	B		
14	Badayya Kheda (Umaria)	441	223
15	Badayya Kheda (Bhuwara)	187	199
16	Badiwara	461	219
17	Badkheda	248	313
18	Badkheda	358	196
19	Bagaswahi	48	221
20	Bagrai	392	203
21	Baijla	153	99
22	Bambawari	424	218
23	Bamhori	207	352
24	Bamhori	209	33
25	Bamnohda	319	22
26	Bamuriya	105	356
27	Bansi heda	66	N. A.
28	Banwar	102	211
29	Barbata	20	205
30	Barbata	236	17
31	Barbati	375	261
32	Bargi	289	236
33	Barha	338	113
34	Barhi	196	244
35	Barkachhar	286	N. A.
36	Barkheda (Gangai)	413	241
37	Barman	221	359
38	Baroda	121	245
39	Baroda (Chedi)	246	258
40	Basan	88	137
41	Basedi	330	234
42	Basiya	117	162
43	Belha	107 363	322 40
44	Belkheda (Matanpur)	323	247
45	Belkhedi (Chapod)	137	109
46	Belkhedi (Pawla)	374	421
47	Benikheda	219	303

Serial No.	Name of Village	Location Code No. 1961	S. No. 1951
1	2	3	4
	B—*Concld.*		
48	Beohari	85	102
49	Bhadarwara	291	300
50	Bhadpura (i) Puranagaon	394	220
51	Bhairoghat	183	79
52	Bhakalia	217	134
53	Bhamka	51	217
54	Bhamka	368	115
55	Bhamka (i) Varandah (ii) Railway	356	399
56	Bhanguwan	294	112
57	Bharda	271	N.A.
58	Bharatpur	468	315
59	Bhartari	77	441
60	Bhawargarh	451	417
61	Bheeta (Karondi)	87	305
62	Bhidari	100	N. A.
63	Bhidki	421	299
64	Bhikampur	399	448
65	Bhiloda	53	306
66	Bhita (Bandah)	362	349
67	Bhita (Fullar)	273	410
68	Bhitoni (i) Bhitoni Station	355	224
69	Bhorda	169	124
70	Bhontiya	257	95
71	Bhontiya (Jamuniya)	432	174
72	Bhuwara (i) Luharra	227	317
73	Bichuwa	411	298
74	Biharipura	332	301
75	Bijna	463	25
76	Bijora	253	183
77	Bilha (i) Mirganj	363	40
78	Bilkharwa	361	447
79	Bilkharwa	367	216
80	Bilkharwa (Nava kheda)	149	408
81	Bilpathar	384	378
82	Bilsara	67	105
83	Biltara	202	128
84	Bineki	252	81
85	Biwsa	110	141
86	Biruhla	239	86
87	Biruwa	44	297
88	Boriya	68	16
89	Budi koni	74	226
90	Budwani	483	228

ALPHABETICAL LIST OF VILLAGES—*Contd.*

Serial No.	Name of Village	Location Code No. 1961	S. No. 1951
1	2	3	4
	C		
91	Chandwa	235	339
92	Chhaprat	381	54
	(i) Jilherighat		
93	Chapod	129	35
94	Chhapra	418	59
95	Charagawan (Akona)	7	401
96	Charguwan	471	418
	(i) Patti		
97	Charguwan	425	N.A.
98	Charguwan (kuda)	335	394
99	Chhapri	98	232
100	Chhattarpur	135	159
101	Chhedi	247	423
102	Chihuta	193	412
103	Chikhli	55	27
104	Chira Pondi	473	415
105	Chhiturha	65	37
106	Chopra	251	N.A.
	D		
107	Dabakiya	465	56
108	Daman (khamariya)	482	30
	(i) Tapariya		
109	Deogawan	3	240
110	Deogawan	225	180
111	Deori (Gharra)	71	206
112	Deori (Barkheda)	404	197
113	Deori (Bhuwargarh)	443	387
	(i) Khairwa		
	(ii) Tapariya		
114	Deorikala	24	N.A.
115	Deori khurd	28	136
116	Deori (Suraiya)	155	84
117	Deori (Tinehta)	472	237
118	Dabhola	420	149
119	Dhamni	152	178
120	Dhanguwan	161	350
121	Dhaneta	243	208
122	Dhanoli	2	406
123	Dharampura	371	259
124	Dharampura (Bagrai)	396	260
125	Dharti kachhar	400	204
126	Dheerkheda	78	133
127	Dhimar jhoji	385	358
128	Dobhi	274	53
129	Dighora	312	255
130	Dighora (Basia)	130	158
131	Dighori	308	280
132	Dohra	13	351
133	Dongar Jhansi	427	91
134	Doni	27	50
135	Dudwara	393	424
136	Dulhakheda	401	239
137	Dulhan kheda	395	235
138	Dundi	200	78
139	Dundi (Dhamni)	134	103
140	Dungariya	19	396
141	Dungariya (Ghugri)	438	N.A.
	G		
142	Gadaghat	109	453
	(i) Taparia		
143	Gadar Piparia	280	360
144	Gangai	423	323
	(i) Mahuakheda		
145	Gangai (Bijori)	417	58
146	Ganj katanga	340	362
147	Ganj khamariya	69	175
148	Ganyari	42	427
149	Garreha	95	425
150	Gharra	57	381
151	Ghatera	29	336
152	Ghughra	391	337
153	Ghugri	429	138
154	Ghugri (Somti)	446	N.A.
155	Ghunsor	320	72
156	Gokla	349	405
157	Gokpur	45	167
158	Gubra kala	269	222
159	Gubra khurd	238	N.A.
160	Gudiya	123	139
161	Gundrai	234	N.A.
162	Gundrai (Somli)	448	140
163	Gundrai	316	60
164	Guwari	216	324
165	Gwari (Bhedaghat)	372	328
	H		
166	Hada	116	407
167	Hatepur khurd	266	438
168	Hatepur kala	256	437
169	Hatapur	229	N.A.
170	Hathi khandar	464	92
171	Harduli	402	N.A.
172	Harduwa	210	411
173	Harduwa (Basan)	99	51
174	Harduwa (khairi)	176	426
175	Harduwa	15	278
176	Harduwa (Bhartari)	72	192
177	Hinota	30	66
178	Hinota (Baroda)	111	32
179	Hinotia	223	3
	(i) Tapariya		
180	Hirapur (Bandha)	359	202
181	Hirapur (kislai)	454	279
182	Hirapur (Sundradehi)	348	N.A.
183	Hiranpur	165	N.A.

ALPHABETICAL LIST OF VILLAGES—*Contd.*

Serial No.	Name of Village	Location Code No. 1961	S. No. 1951
1	2	3	4
	I		
184	Imalia	6	N.A.
185	Imalia	265	173
186	Imalia (Sunda)	49	89
187	Imalia (Barman)	268	345
188	Imaliya (Charguwan)	324	284
189	Imaliya (Dudwara)	398	286
190	Iktara	250	160
191	Imjhar	442	182
192	Iswarkheda	279	41
193	Itwa (Imaliya)	64	83
194	Jaitakheda	410	N.A.
195	Jamkhar	315	397
196	Jamuniya (Gharra)	62	N.A.
197	Jamuniya (Juwab)	263	57
198	Jamuniya (Jhansi)	433	308
199	Jamuniya (Katori)	474	326
200	Jamuniya (Mankhedi)	296	386
201	Jarond	201	55
202	Jatasi	8	122
203	Jatwa	118	7
204	Jhagri	38	372
205	Jhalon	365	61
206	Jhansi (Jamuniya)	416	15
207	Jhinna	345	366
208	Jhoji	379	152
209	Jhurai (Piparia)	351	420
210	Joba	228	N.A.
211	Jugiya	120	325
212	Jugpura	383	428
213	Jugpura (Tonta) (i) Khera	407	338
214	Jugtara	112	334
215	Jugtaraya	258	340
216	Juri kalan	127	77
217	Juri khurd	131	392
218	Juwab	264	21
219	Kaimori	37	390
220	Kaithra	92	382
221	Kaithra (Parsia)	310	12
222	Kakarehta	5	287
223	Kankarkheda	81	395
224	Kala Patha	484	327
225	Kalehpur	12	135
226	Kamtia	435	422
227	Kanchanpur	445	194
228	Kanti (Kuwarpur)	174	250
229	Kanti	26	6
230	Kantora	208	42

Serial No.	Name of Village	Location Code No. 1961	S. No. 1951
1	2	3	4
	K—*Contd.*		
231	Kanwas	261	N.A.
232	Karari (Mankuwara)	124	48
233	Karayya Kalan	226	344
234	Karayya (Mankedi)	304	389
235	Karayya Khurd	213	N.A.
236	Kari Pathar	171	106
237	Karondi	75	369
238	Katangi (Nanhi)	299	346
239	Katholi (Dhana)	106	333
240	Katia (Lohari)	103	367
241	Katila	240	126
242	Katori	479	13
243	Katra (Belkheda) (i) Katra (ii) Belkheda	151	400
244	Kedarpur	439	111
245	Keolari	272	N.A.
246	Khaira (Amarpur)	189	398
247	Khaira (Ramkhiriya)	59	393
248	Khairi (Bhairoghat)	194	404
249	Khairi (Bilkharwa)	360	335
250	Khari (Nala)	181	368
251	Khairi (Charguwan)	336	34
252	Khairi (Urdna)	144	451
253	Khairuwa	426	146
254	Khaithra Shahpura	341	391
255	Khajri	17	171
256	Khajri (Bhamka)	58	14
257	Khajwahi	146	161
258	Khamaria	301	179
259	Khamdehi	292	144
260	Khamod	139	291
261	Khapatiya	104	N.A.
262	Khapra	260	376
263	Khari (Shahpura)	354	70
264	Khuriya Khurd	192	39
265	Khriya (Archha)	267	119
266	Khiriya (Bineki)	233	N.A.
267	Khiriya Kalan	182	123
268	Khulri	405	444
269	Khirka kheda	357	288
270	Kisrod	327	248
271	Kislai	453	329
272	Kohla (i) Rampuri	459	452
273	Kohli	460	20
274	Khokha	434	169
275	Koni (Kala)	82	251
276	Kuda (Imaliya)	295	330
277	Kuda (Kushli)	317	31
278	Kudan (Katangi)	1	343
279	Kudan	346	289

ALPHABETICAL LIST OF VILLAGES—*Contd.*

Serial No.	Name of Village	Location Code No. 1961	S. No. 1951
1	2	3	4
	K—*Concld.*		
280	Kukar Bhuka	138	185
281	Kaulha	478	148
282	Kulon (Bijna)	457	282
283	Kulon (i) Bansipur	387	445
284	Kumaguwan	237	374
285	Kunda	18	290
286	Kunda kalan	376	253
287	Kusli	35	249
288	Kushi (Mankhedi)	334	73
289	Kusmi	337	342
290	Kutri (i) Khaf Tola	321	N.A.
291	Kuwakheda	254	403
292	Kawarpur (i) Bajrangarh	185	177
	L		
293	Lalpur	382	45
294	Lamehta	93	172
295	Lamehta	305	76
296	Lami	281	163
297	Lohki	167	N.A.
298	Luhari	25	64
299	Lahari (Archha)	285	181
300	Luti	325	231
	M		
301	Mada mau	419	N.A.
302	Madhiya	36	318
303	Madho	70	265
304	Madho Piparia	164	321
305	Madna	136	129
306	Madwa	126	266
307	Magar Muha (i) Bijna (ii) Piparia (Ramghat)	369	307
308	Mahawa Kheda	97	314
309	Maili	222	373
310	Majhgawa	212	295
311	Majhgawa (Bhartari)	86	23
312	Majhgawan	14	319
313	Majitha	282	310
314	Mala Kala (i) Ghat Tola	184	264
315	Mal Khurd	173	80
316	Mal kachhar	386	316
317	Manegaon	318	4
318	Mangudiya	141	43
319	Manguwa	297	312
320	Mankhedi	303	215
321	Matapur	364	225
322	Matanpur	350	9

Serial No.	Name of Village	Location Code No. 1961	S, No. 1951
1	2	3	4
	M—*Concld.*		
323	Matwara	352	436
324	Medhi	170	170
325	Mehda (Mankuwara)	46	117
326	Mehgaon (Raiyatwari)	485	N.A.
327	Mehgaon	486	302
328	Mehguwa (Kuda)	302	384
329	Mehguwan (Khalri)	63	132
330	Mehguon (Biusa)	101	320
331	Mehguwan (Charguwan)	415	309
332	Meregaon	347	296
333	Midki	16	24
334	Mihgawan	215	125
335	Mirga	412	N.A.
336	Mohantara	32	186
337	Mohla	22	311
338	Mudiya	145	131
339	Mudiya	298	304
340	Mud katiya	389	154
341	Murgawan	23	85
342	Murrai	41	263
343	Maskhara	175	432
344	Muswa	91	442
	N		
345	Nachankheda	378	143
346	Nakatiya	487	98
347	Nanh (Katangi)	311	N.A.
348	Nanhwara	197	108
349	Natwara	326	214
350	Now kheda	160	93
351	Nayanagar	469	156
352	Neechi	283	439
353	Neechi (kislai)	455	207
354	Neemi	43	N.P.
355	Neemi (Bhidari)	96	184
356	Neem kheda	300	377
357	Neem kheda (i) Malhayya Tola	377	82
358	Noni	278	242
359	Nunpur (i) Naya Tola	403	210
360	Nunsar (i) Rojha	178	5
	O		
361	*Oriya*	431	147
	P		
362	Pawai	198	110
363	Padariya (Beohari)	76	256
364	Padaria (Sahsan)	148	229

ALPHABETICAL LIST OF VILLAGES—*Contd.*

Serial No.	Name of Village	Location Code No. 1961	S. No. 1951
1	2	3	4
	P—*Concld.*		
365	Padariya (Bhamak)	186	209
366	Padaria (Thuwa)	33	47
367	Pahadikheda	449	164
368	Paimakheda	122	150
369	Parsia	328	419
370	Patna	11	46
371	Pathar (Phodi)	414	130
372	Patharia	162	257
373	Pathrora	168	52
374	Pawla	373	11
375	Phular	255	388
376	Pindrai	259	357
377	Pipariya (Babaram)	4	200
378	Pipariya	159	18
379	Pipariya	206	N. A.
380	Piparia	370	N. A.
381	Pipariya (Beni Sing)	470	353
382	Piparia (Chandrabhan)	199	440
383	Piparia (Dalsa)	458	243
384	Pipariya (Guru)	143	443
385	Piparia (Jhansi)	409	198
386	Piparia Kalan	224	74
	(i) Katra		
	(i) Nayakheda		
387	Piparia (Kanwas)	275	1
388	Pipariya (Madwa)	114	19
389	Pondi (Rajghat)	10	238
390	Pondi	211	416
391	Pondi (Dabola)	428	N. A.
392	Pondi Kalan	133	246
393	Pondi Khurd	150	355
394	Pondi (Phatak)	342	201
395	Pondi (Sahajpur)	343	262
396	Pondi (Sindri)	80	N. A.
397	Pondi (Udna)	132	354
398	Ponia	73	118
399	Pranpur	380	N. A.
	R		
400	Rabuwa	188	121
401	Raini	287	188
402	Raipura	31	N. A.
403	Raithra	140	275
404	Raiya Kheda	262	191
405	Rajola	322	26
406	Rakhi	244	68
407	Ramkhiriya	56	361
408	Ramkhiriya	366	271
	(i) Tootha		
	(ii) Ted Chauki		
	(iii) Jhansighat		
409	Rampur	180	107

Serial No.	Name of Village	Location Code No. 1961	S. No. 1951
1	2	3	4
	R—*Concld.*		
410	Rampura	115	364
411	Ranital	249	49
412	Rasuiya	34	433
413	Richhai	230	168
414	Rimjha	154	277
415	Riyana	90	227
416	Ronsra	177	28
	S		
417	Sagda	390	213
418	Sagda (Mehguwan)	339	N. A.
419	Shahapura	353	187
420	Sahajpur	344	268
421	Sahsan	277	193
422	Sahsan (Padaria)	147	269
423	Sajhpani	50	127
424	Sakra	61	276
425	Sakri	397	195
426	Saliwada	270	69
427	Saliwada (Badiwara)	462	385
428	Samadpura	172	413
429	Sara	54	446
430	Sarkhandi	245	96
431	Sarond	108	379
432	Sarra	430	190
433	Seetalpur	388	62
434	Semra	422	189
435	Semra (Simra)	113	272
436	Semra (F. V.)	456	N. A.
437	Sihoda	313	67
438	Simaria	231	383
439	Simaria (Karari)	125	273
440	Simaria (Badayyakheda)	166	44
441	Simaria (Naya Nagar)	477	274
442	Simaria	241	38
443	Sindri	79	131
444	Singan Talai	158	88
445	Singori	128	120
446	Singori	214	63
447	Singori (Katori)	475	267
448	Singpur	314	371
449	Somti	447	87
450	Sontalai	203	36
451	Suhajni	290	100
452	Sukha	476	212
	(i) Taparia		
453	Sunachar	333	2
454	Sunda	52	104
455	Sundradehi	331	449
456	Sunpura	205	65
457	Sunwara	452	270
458	Surahiya (Deori)	156	153
459	Surayee	307	151
460	Surayya (Sara)	60	71

ALPHABETICAL LIST OF VILLAGES—*Concld.*

Serial No.	Name of Village	Location Code No. 1961	S. No. 1951
1	2	3	4
	T		
461	Tamoria	47	409
462	Thana	450	166
463	Thana (Mado)	83	402
464	Thengra	481	142
465	Thighra	40	145
466	Thura	39	233
467	Tikri	276	429
468	Tilguwan	142	380
469	Tilwara	293	155
470	Timri	220	434
471	Tinchta	467	230
472	Tipra	309	414
473	Tonta	408	94
474	Tumra	406	157
475	Turak Kheda	329	N. A.
	U		
476	Udki	21	283
477	Udna (Bhuwara)	195	294
478	Udna (Road)	157	363
479	Ujrond	232	252
	(i) Mudaha Tola		
480	Umariya	119	N. A.
481	Umariya	288	8
482	Umariya	437	90
483	Umariya (Badeyyakheda)	444	331
484	Umariya	218	347
485	Urram	466	176
	Z		
486	Zhamar (Banwar)	89	341
487	Zhamar (Medhi)	191	332

L. C. No.	Tahsil/ Town/ Ward	Facilities available	Area in acres	Occupied Houses	Households	Total Population			Scheduled Castes		Scheduled Tribes		Literate & Educated		WORKERS: Total Workers (I-IX)		WORKERS: I As Cultivator	
						P	M	F	M	F	M	F	M	F	M	F	M	F
1	2	3	4	5	6	7	8	9	10	11	12	13	14	15	16	17	18	19
32/3	**Patan Tahsil**	**T**	**34,2178·13**	**28,945**	**29,863**	**134,507**	**68,381**	**66,126**	**9,514**	**9,390**	**11,491**	**11,586**	**18,864**	**4,444**	**38,679**	**23,414**	**19,596**	**9,322**
		R	**34,1851·66**	**26,608**	**27,509**	**123,308**	**62,538**	**60,770**	**8,817**	**8,719**	**11,434**	**11,525**	**15,969**	**3,269**	**35,699**	**21,952**	**18,905**	**9,131**
		U	**326·47**	**2,337**	**2,354**	**11,199**	**5,843**	**5,356**	**697**	**671**	**57**	**61**	**2,895**	**1,175**	**2,980**	**1,462**	**691**	**191**
								URBAN										
IX	Katangi Town		152·14	1,090	1,096	5,582	2,895	2,687	309	291	20	15	1,432	516	1,513	764	258	28
XI	Patan Town		174·33	1,247	1,258	5,617	2,948	2,669	388	380	37	46	1,463	659	1,467	698	433	163
IX	Katangi Town		152·14	1,090	1,096	5,582	2,895	2,687	309	291	20	15	1,432	516	1,513	764	258	28
	Circle No. 1			503	512	2,657	1,365	1,292	177	167	...	...	656	240	712	414	99	13
	Circle No. 2			587	584	2,925	1,530	1,395	132	124	20	15	776	276	801	350	159	15
XI	Patan Town		174·33	1,247	1,258	5,617	2,948	2,669	388	380	37	46	1,463	659	1,467	698	433	163
	Circle No. 1			557	562	2,669	1,387	1,282	145	137	37	46	662	300	694	349	269	131
	Circle No. 2			690	696	2,948	1,561	1,387	243	243	...	...	801	359	773	349	164	32

Tahsil/ Town/Ward	WORKERS: II As Agricultural Labourer		III In Mining etc.		IV At Household Industry		V In Manufacturing other than IV		VI In Construction		VII In Trade & Commerce		VIII In Transport etc.		IX In Other Services		NON-WORKERS X	
	M	F	M	F	M	F	M	F	M	F	M	F	M	F	M	F	M	F
2	20	21	22	23	24	25	26	27	28	29	30	31	32	33	34	35	36	37
Patan Tahsil T	**8,383**	**8,623**	**590**	**227**	**4,128**	**1,963**	**246**	**72**	**223**	**48**	**1,688**	**398**	**217**	**...**	**4,208**	**2,761**	**29,702**	**42,712**
R	**8,259**	**8,493**	**551**	**223**	**3,024**	**1,260**	**134**	**56**	**202**	**48**	**820**	**348**	**170**	**...**	**3,634**	**2,393**	**26,839**	**38,818**
U	**124**	**130**	**39**	**4**	**1,104**	**703**	**112**	**16**	**21**	**...**	**268**	**50**	**47**	**...**	**574**	**368**	**2,863**	**3,894**
								URBAN										
IX Katangi Town	59	65	10	...	832	583	74	6	7	...	120	12	27	...	126	70	1,382	1,923
XI Patan Town	65	65	29	4	272	120	38	10	14	...	148	38	20	...	448	298	1,481	1,971
IX Katangi Town	59	65	10	...	832	583	74	6	7	...	120	12	27	...	126	70	1,382	1,923
Circle No. 1	5	11	4	...	483	329	36	2	1	...	27	10	6	...	51	49	653	878
Circle No. 2	54	54	6	...	349	254	38	4	6	...	93	2	21	...	75	21	729	1,045
XI Patan Town	65	65	29	4	272	120	38	10	14	...	148	38	20	...	448	298	1,481	1,971
Circle No. 1	29	26	19	3	131	51	12	...	6	...	60	18	12	...	156	120	693	933
Circle No. 2	36	39	10	1	141	69	26	10	8	...	88	20	8	...	292	178	788	1,038

VILLAGE DIRECTORY

L. C. No.	Name of Village	Facilities available	Area in acres	Occupied Houses	Households	Total Population			Scheduled Castes		Scheduled Tribes		Literate & Educated		WORKERS Total Workers (I-IX)	
						P	M	F	M	F	M	F	M	F	M	F
1	2	3	4	5	6	7	8	9	10	11	12	13	14	15	16	17
32/3	**Patan Tahsil**		**341,851.66**	**26,608**	**27,509**	**123,308**	**62,538**	**60,770**	**8,817**	**8,719**	**11,434**	**11,525**	**15,569**	**3,269**	**35,699**	**21,958**
	Rural															
1	Kudan (katngi)		972·75	217	220	955	425	530	32	34	168	164	102	26	305	212
2	Dhanoli		216·88	30	30	143	75	68	...	...	2	6	5	...	41	18
3	Deogawan		825·45	79	79	331	154	177	20	26	16	18	40	7	99	96
4	Pipariya (Babaram)		728·18	33	33	159	90	69	11	6	11	12	18	2	51	33
5	Kakarehta	P.	934·37	134	134	617	317	300	16	11	8	14	91	20	186	150
6	Imalia		344·22	...	...		U N I N H A B I T E D						...	...	...	...
7	Charagawan (Akona)		954·77	38	38	163	73	90	6	10	6	7	8	...	51	48
8	Jatasi		479·41	4	4	25	14	11	11	9	3	2	3	...	8	3
9	Akona		510·68	12	12	48	26	22	6	5	20	17	...	...	16	11
10	Pondi (Raj ghat)	P.	376·60	93	93	556	280	276	39	30	17	14	80	8	144	146
11	Patna		473·69	22	22	110	58	52	2	5	15	9	17	3	33	12
12	Kalehpur		179·79	9	9	45	21	24	...	...	21	23	...	...	12	17
13	Dohra		936·92	29	29	111	58	53	9	5	46	45	3	...	42	33
14	Majhgawan		336·31	50	50	217	117	100	19	13	1	...	27	9	68	35
15	Harduwa		436·00	13	13	75	45	30	11	7	11	6	7	2	22	20
16	Midki		408·48	31	46	188	101	87	23	18	15	7	21	5	56	31
17	Khajri		1,088·98	37	45	202	99	103	25	20	4	3	12	2	56	47
18	Kunda		738·53	34	34	159	78	81	13	12	40	41	7	...	48	47
19	Dungariya	P, S.	713·18	91	109	452	240	212	84	65	2	3	38	4	133	115
20	Barbata		240·37	42	46	241	118	123	4	4	4	2	17	...	68	61
21	Udki	S.	275·72	36	37	173	86	87	18	19	4	2	19	2	54	48
22	Mohla		539·41	48	48	242	127	115	2	2	11	8	35	1	64	53
23	Murgawan		336·57	36	36	172	81	91	45	45	2	5	8	...	47	43
24	Deori kala		369·36	...	...		U N I N H A B I T E D						...	...	...	...
25	Luhari		433·21	32	42	171	84	87	2	1	7	5	26	9	61	14
26	Kanti	P.	996·28	59	66	291	151	140	33	31	19	15	59	15	84	40
27	Doni		824·29	29	42	168	83	85	9	10	5	8	15	2	43	33
28	Deori Khurd		625·55	17	17	88	44	44	15	14	6	8	11	1	27	11
29	Ghatera		419·67	30	32	187	91	96	17	11	18	10	15	1	57	37
30	Hinota		383·32	34	37	229	108	121	32	27	5	7	20	2	62	60
31	Raipura		336·02	...	...	...	U N I N H A B I T E D						...	...	...	...
32	Mohantara		296·81	15	15	72	33	39	1	2	18	19	7	...	20	19
33	Padaria (Thuwa)		336·58	24	35	148	73	75	4	2	1	...	13	5	40	9
34	Rasuiya	P.	606.15	27	34	175	93	82	28	22	19	15	21	3	45	16
35	Kusli	Po, P.	503.96	93	112	470	240	230	20	15	26	21	87	21	144	45
36	Madhiya		339.01	16	16	69	38	31	...	...	26	21	1	...	23	8
37	Kaimori	Po, P, M.	1,791.12	246	249	1,132	576	556	97	93	40	34	238	45	333	258
38	Jhagri		305.83	15	16	86	46	40	14	9	2	3	14	1	24	18
39	Thuha		309.93	53	56	266	136	130	29	22	...	1	4	...	82	27
40	Thighra		612.41	...	...	...	U N I N H A B I T E D						...	...	...	...
41	Murrai	P.	1,649.78	167	177	796	404	392	76	78	44	48	156	30	215	66
42	Ganyari		1,223.65	108	116	512	257	255	27	18	104	111	79	3	158	89
43	Neemi		173.56	...	...	...	U N I N H A B I T E D						...	...	...	...
44	Biruwa		576.37	67	66	277	138	139	51	41	11	22	31	1	75	50
45	Gokpur		387.42	8	9	48	27	21	6	5	...	...	2	...	14	7
46	Mehda (Mankuwara)		920.47	17	17	115	49	66	...	...	48	66	5	...	32	33
47	Tamcria		1,095.03	105	105	455	229	226	16	21	25	26	15	1	142	103
48	Bagaswahi	P.	552.04	78	78	337	163	174	31	25	2	1	12	1	102	32
49	Imaliya (Surda)		423.36	19	24	110	51	59	4	2	8	7	10	...	32	19
50	Sajhpani		456.01	27	25	125	68	57	7	5	8	5	11	1	34	8
51	Bhamka		610.86	41	47	179	92	87	25	24	16	16	14	2	55	21
52	Sunda	S.	401.08	6	14	60	30	30	15	13	9	9	3	...	19	15
53	Bhiloda	S.	1,253.59	71	105	436	222	214	33	30	63	59	45	10	125	63
54	Sara	S.	621.17	73	78	274	139	135	18	19	64	70	9	...	90	69
55	Chikhli		301.00	21	22	70	39	31	...	...	19	15	12	2	26	7
56	Ramkhiriya	P.	672.42	89	123	505	249	256	51	54	75	78	58	12	154	84
57	Gharra		266.56	21	21	73	36	37	...	...	20	18	1	...	26	21
58	Khajri (Bhamka)		864.41	45	45	221	113	108	12	13	37	42	22	1	68	49

PATAN TAHSIL

WORKERS																NON-WORKERS		L.C. No.
I		II		III		IV		V		VI		VII		VIII		IX		X		
M	F	M	F	M	F	M	F	M	F	M	F	M	F	M	F	M	F	M	F	
18	19	20	21	22	23	24	25	26	27	28	29	30	31	32	33	34	35	36	37	1
18,905	**9,131**	**8,259**	**8,493**	**551**	**223**	**3,024**	**1,260**	**134**	**56**	**202**	**48**	**820**	**348**	**170**	...	**3,634**	**2,393**	**26,839**	**38,818**	
54	13	17	...	4	8	71	63	22	25	14	2	49	59	...	...	74	42	120	318	1
14	6	...	...	...	...	23	9	1	...	...	...	...	...	...	...	3	3	34	50	2
26	8	3	6	1	...	64	80	2	...	...	...	...	...	...	...	3	2	55	81	3
26	16	7	4	...	...	16	13	...	...	...	...	1	...	...	...	1	...	39	36	4
123	87	25	35	...	...	30	28	...	...	...	...	...	...	...	...	8	...	131	150	5
...	...	...		...	...	...	U N I N H A B I T E D							...	...	...	...	...	...	6
34	29	2	4	1	...	2	5	...	...	...	...	...	...	...	...	12	10	22	42	7
1	...	5	3	...	...	...	...	...	...	...	...	...	...	...	...	2	...	6	8	8
5	3	...	...	10	8	...	...	...	...	...	...	...	...	...	...	1	...	10	11	9
84	89	36	30	1	...	18	20	...	...	2	...	1	2	...	...	2	5	136	130	10
20	5	11	7	...	...	...	...	1	...	...	...	...	...	...	...	1	...	25	40	11
...	...	12	17	...	...	...	...	...	...	...	...	...	...	...	...	...	...	9	7	12
27	21	5	1	...	...	3	2	...	...	...	...	...	...	...	...	7	9	16	20	13
40	18	11	13	1	...	15	4	...	...	...	...	...	...	...	...	1	...	49	65	14
13	15	8	5	...	...	1	...	...	...	...	...	...	...	...	...	...	...	23	10	15
22	2	26	22	...	...	8	7	...	...	...	...	...	...	...	...	...	...	45	56	16
31	20	12	13	...	...	13	13	...	...	...	...	...	...	...	...	...	1	43	56	17
9	11	...	5	...	...	39	30	...	...	...	...	...	...	...	...	...	1	30	34	18
63	60	17	22	3	...	42	28	...	...	...	...	2	1	...	...	6	4	107	97	19
56	55	5	4	...	...	5	2	...	...	...	...	...	...	...	...	2	...	50	62	20
24	23	10	17	...	...	17	8	...	...	...	...	...	...	...	...	3	...	32	39	21
39	18	19	26	1	...	2	6	...	...	...	...	...	...	...	...	3	3	63	62	22
28	19	6	18	1	1	9	3	...	...	1	2	...	...	...	...	2	...	34	48	23
...	...	...	...	...	...	...	U N I N H A B I T E D							...	...	...	...	...	...	24
33	..	27	14	...	...	1	...	...	...	...	...	...	...	...	...	...	...	23	73	25
47	7	26	30	...	...	9	1	...	...	..	...	...	...	...	...	2	2	67	100	26
19	4	17	24	...	...	4	5	...	...	...	...	...	...	...	...	3	...	40	52	27
9	...	13	11	3	...	1	...	...	...	...	...	...	...	...	...	1	...	17	33	28
32	16	21	20	...	...	1	1	...	...	...	...	...	...	...	...	3	...	34	59	29
27	27	20	21	1	1	6	5	...	...	...	...	...	...	...	...	8	6	46	61	30
...	...	...	...	...	...	...	U N I N H A B I T E D							...	...	...	...	...	...	31
15	9	4	8	...	...	1	2	...	...	...	...	...	...	...	...	...	...	13	20	32
37	5	2	3	...	...	...	1	...	...	...	...	...	...	...	...	1	...	33	66	33
23	5	18	11	...	...	...	...	...	...	...	...	...	...	...	...	4	...	48	66	34
76	3	53	40	...	...	3	...	...	...	1	...	2	1	1	...	8	1	96	185	35
11	...	12	8	...	...	...	...	...	...	...	...	...	...	...	...	...	...	15	23	36
87	70	56	71	18	23	132	74	14	1	1	...	8	6	1	...	16	13	243	298	37
15	8	7	8	...	...	...	2	...	...	...	...	...	...	...	...	2	...	22	22	38
54	1	9	9	...	...	18	17	...	...	...	...	...	...	...	...	1	...	54	103	39
...	...	...	...	...	...	...	U N I N H A B I T E D							...		...	...	...	...	40
104	10	76	50	...	...	22	4	...	...	...	...	4	...	...	...	9	2	189	326	41
97	17	31	58	1	2	24	11	...	...	...	...	1	...	...	...	4	1	99	166	42
...	...	...	...	...	...	...	U N I N H A B I T E D							...	...	...	...	...	...	43
34	6	22	34	...	...	14	7	...	...	...	...	...	...	...	...	5	3	63	89	44
8	...	5	7	...	...	...	...	...	...	...	...	...	...	..	...	1	...	13	14	45
15	1	17	32	...	...	...	...	...	...	...	...	...	...	...	...	...	...	17	33	46
92	44	43	59	...	...	2	...	...	...	...	...	1	...	...	...	4	...	87	123	47
68	5	18	21	...	1	11	4	...	...	...	...	1	...	...	...	4	1	61	142	48
18	1	10	15	...	...	2	3	...	...	...	...	...	...	...	...	2	...	19	40	49
15	1	15	5	...	...	1	1	...	...	...	...	...	...	...	...	3	1	34	49	50
20	5	32	14	...	...	3	2	...	...	...	...	...	...	...	...	...	...	37	66	51
11	...	5	14	...	...	3	1	...	...	...	...	...	...	...	...	...	...	11	15	52
62	3	44	52	...	...	14	5	...	...	...	...	...	1	1	...	4	2	97	151	53
32	30	23	25	...	...	20	6	...	...	...	...	4	...	...	...	11	8	49	66	54
19	2	5	5	...	...	2	...	...	...	...	...	...	...	...	...	...	...	13	24	55
68	10	27	52	4	...	35	18	2	...	...	...	2	...	...	...	16	4	95	172	56
9	4	15	16	..	...	1	1	...	...	...	...	...	...	...	...	1	...	10	16	57
29	3	35	42	...	...	3	4	1	...	...	..	...	...	...	...	...	...	45	59	58

VILLAGE DIRECTORY

L. C. No.	Name of Village	Facilities available	Area in acres	Occupied Houses	Households	Total Population			Scheduled Castes		Scheduled Tribes		Literate & Educated		WORKERS Total Workers (I-IX)	
						P	M	F	M	F	M	F	M	F	M	F
1	2	3	4	5	6	7	8	9	10	11	12	13	14	15	16	17
59	Khaira (Ramkhiria)	S.	378·67	25	32	144	68	76	34	36	9	17	10	...	44	30
60	Surayya (Sara)	S.	492·22	27	30	107	49	58	1	3	12	16	6	...	28	33
61	Sakra	Po,P, MP(O).	1,853·53	212	214	900	451	449	42	36	73	75	61	8	257	185
62	Jamuniya (Gharra)		1,069·98	70	70	318	156	162	18	18	25	32	30	3	86	67
63	Mehgawan (Khajri)		645·79	12	12	68	38	30	1	1	7	8	15	...	20	10
64	Itwa (Imliya)		1,689·75	80	80	387	187	200	6	3	20	21	23	2	114	69
65	Chhiturha		890·03	61	61	297	154	143	2	2	10	8	14	2	92	59
66	Bansikheda		149·72	...	...	U N I N H A B I T E D							...	...	...	...
67	Bilsara		193 33	9	9	36	21	15	3	...	2	...	9	7	15	1
68	Boriya	Po, P, M,H, Mcw, MP(A).	1,000·61	116	115	543	292	251	32	27	26	27	123	34	150	67
69	Ganj (Khamaria)		599·65	70	76	360	180	180	11	13	66	72	22	2	110	92
70	Mado		721·87	69	69	336	168	168	37	34	7	9	11	...	98	53
71	Deori (Gharra)		389·87	17	17	65	30	35	11	5	3	4	3	...	18	17
72	Harduwa (Bhartari)		360·08	28	28	86	45	41	...	...	3	3	10	...	32	33
73	Ponia		264·97	18	18	112	57	55	...	11	...	...	20	2	34	14
74	Budikoni		764·41	45	45	197	90	107	...	...	34	23	2	...	56	47
75	Karondi		323·40	30	30	141	75	66	22	14	22	19	17	...	63	53
76	Padariya (Beohari)	P.	646·15	88	88	395	187	208	22	25	46	46	59	19	107	56
77	Bhartari	P.	679·62	94	94	411	207	204	28	30	18	19	87	25	115	108
78	Dheerkheda		430·97	...	...	U N I N H A B I T E D							...	...	...	...
79	Sindri		196·85	9	9	27	15	12	1	7	4	5	4	...	10	2
80	Pondi (Sindri)		449 87	54	54	248	123	125	12	9	25	33	28	1	78	72
81	Kankarkheda	P.	955·97	101	101	481	229	252	29	32	44	41	55	23	133	47
82	Koni Kalan	P.	1,283·26	95	95	437	225	212	27	38	33	29	34	1	135	81
83	Thana (Mado)	P.	778·98	112	112	544	266	278	30	37	12	12	59	12	155	83
84	Abhana		443·83	31	31	138	73	65	26	21	23	18	6	...	43	38
85	Beohari	MP(O).	812·91	62	62	292	147	145	19	12	50	53	34	...	85	59
86	Majhagawan (Bhartari)		424·30	38	38	157	85	72	8	5	38	28	33	1	58	43
87	Bheeta (Karondi)		575 91	35	35	184	94	90	10	14	5	4	23	1	61	56
88	Basan		776·13	14	14	59	34	25	2	5	5	4	3	...	16	14
89	Zhamar (Banwar)		294·81	8	8	47	31	16	1	...	2	1	10	1	17	8
90	Riyana	P.	658·59	88	88	401	195	206	90	97	73	82	49	11	109	60
91	Muswa		204·93	16	16	59	32	27	...	...	...	...	6	2	22	13
92	Kaithra		353·06	54	54	230	120	110	28	24	13	13	38	1	70	40
93	Lamehta		314·29	13	13	51	22	29	...	...	2	2	6	...	16	15
94	Achloni		216·56	38	38	167	85	82	18	12	10	11	25	5	42	21
95	Garreha		872·09	52	52	227	119	108	11	12	30	16	21	5	69	1
96	Neemi (Bhidari)		700·40	22	22	132	70	62	...	...	29	28	13	3	39	27
97	Mahuwa Kheda	P.	1,103·61	104	104	506	247	259	34	31	1	2	70	29	124	35
98	Chhapri	MP(O).	527·11	48	48	195	105	90	26	22	3	3	33	6	66	36
99	Harduwa (Basan)		1,409·60	14	14	45	23	22	5	4	7	6	10	1	16	4
100	Bhidari		365·03	...	...	U N I N H A B I T E D							...	...	...	...
101	Mehgaon (Bibsa)		448·33	21	21	88	50	38	5	3	6	6	11	...	26	14
102	Banwar		1,059·37	63	64	257	123	134	12	11	70	73	20	6	68	53
103	Katia (Lohari)		434·79	35	35	138	73	65	14	7	...	...	15	7	45	27
104	Khapatiya		93·55	...	...	U N I N H A B I T E D							...	...	...	...
105	Bomuria		410·15	24	24	113	70	43	14	8	38	24	5	...	34	29
106	Katholi (Dhana)		144·57	47	47	183	99	84	1	...	4	2	29	5	61	31
107	Beeja		132·34	17	17	62	26	36	...	...	...	...	6	3	17	13
108	Sarond	Po,P,MP(O).	1,522·81	135	135	595	311	284	49	36	...	...	88	25	173	99
109	Gada Ghat		2,306·60	189	225	1,090	530	560	88	97	14	19	85	12	308	275
110	Biwsa		303·95	23	23	114	52	62	...	...	47	50	2	...	30	26
111	Hinota (Baroda)		227·92	28	28	128	64	64	10	8	...	...	24	1	34	20
112	Jugtara		385·70	27	27	136	77	59	1	...	...	...	17	2	40	12
113	Semra		337·31	26	26	101	48	53	...	...	10	11	23	13	24	...
114	Pipariya (Madwa)		742·65	13	13	70	34	36	1	3	...	3	1	...	17	17
115	Rampura		421·48	38	38	139	67	72	2	1	28	33	12	...	41	43
116	Hada		884·70	66	66	334	172	162	12	7	27	29	23	2	92	61
117	Basiya		187·81	12	12	42	18	24	...	...	...	...	9	1	12	10

WORKERS																NON-WORKERS				L. C. No.
I		II		III		IV		V		VI		VII		VIII		IX		X		
M	F	M	F	M	F	M	F	M	F	M	F	M	F	M	F	M	F	M	F	
16	19	20	21	22	23	24	25	26	27	28	29	30	31	32	33	34	35	36	37	1
23	1	11	29	...	...	6	...	...	...	...	...	...	...	...	...	4	...	24	46	59
11	7	14	25	...	...	2	...	...	...	...	...	...	...	...	...	1	1	21	25	60
159	111	22	11	1	1	32	8	...	...	...	...	7	3	2	...	34	51	194	264	61
39	21	27	43	...	...	6	1	...	...	1	...	3	...	...	...	10	2	70	95	62
13	...	6	9	...	...	...	...	...	...	...	...	...	...	...	...	1	1	18	20	63
47	6	53	60	10	1	3	1	...	...	...	...	...	1	...	...	1	...	73	131	64
73	38	10	10	...	...	9	9	...	...	...	...	...	2	...	...	...	...	62	84	65
...	...	...	...	...	...	...	...	U	N	I	N	H	A	B	I	T	E	D	...	...	...	...	...	66
8	1	5	...	1	...	...	...	...	...	...	...	...	...	...	...	1	...	6	14	67
50	16	41	32	1	...	16	7	...	...	5	4	11	3	...	...	26	5	142	184	68
43	32	58	55	...	...	5	1	...	...	...	...	...	...	...	...	4	4	70	88	69
64	14	34	31	...	6	...	2	...	...	...	...	...	...	...	...	...	...	70	115	70
8	2	9	14	...	...	...	1	...	...	...	...	...	...	...	...	1	...	12	18	71
27	31	3	2	...	...	...	...	...	...	...	...	...	..	...	...	2	...	13	8	72
14	7	6	5	2	...	9	1	1	...	...	...	...	1	...	...	2	...	23	41	73
32	17	22	29	...	...	2	1	...	...	...	...	...	...	...	...	...	...	34	60	74
46	39	...	1	...	...	2	...	...	...	...	...	...	...	...	...	15	13	12	13	75
65	27	18	28	2	...	12	...	...	...	...	...	...	...	...	...	10	1	80	152	76
73	75	24	29	...	...	6	...	8	3	...	...	1	...	...	...	3	1	92	96	77
...	...	...	...	...	...	...	...	U	N	I	N	H	A	B	I	T	E	D	...	...	...	...	...	78
1	...	...	...	...	...	3	...	...	...	...	...	...	...	...	...	6	2	5	10	79
43	44	15	16	...	...	5	...	...	...	...	...	...	...	...	...	15	12	45	53	80
70	5	46	40	1	...	5	1	...	...	1	...	5	1	...	...	5	...	96	205	81
46	22	42	46	1	...	35	11	3	...	...	...	2	1	...	...	6	1	90	131	82
100	40	40	43	...	...	5	...	...	...	...	...	1	...	...	...	9	...	111	195	83
19	8	24	30	...	...	...	...	...	...	...	...	...	...	...	...	...	...	30	27	84
50	22	27	32	...	...	1	2	...	...	...	...	...	...	...	...	7	3	62	86	85
35	29	17	13	...	...	...	...	...	...	2	...	1	...	...	...	3	1	27	29	86
43	51	...	...	...	...	14	4	...	...	...	...	3	...	...	...	1	1	33	34	87
9	6	7	8	...	...	...	...	...	...	...	...	...	...	...	...	...	...	18	11	88
3	2	12	6	...	...	...	...	...	...	...	...	...	...	...	...	2	...	14	8	89
48	13	35	43	1	1	8	2	...	...	...	...	...	...	1	...	16	1	86	146	90
17	9	5	4	...	...	...	...	...	...	...	...	...	...	...	...	...	...	10	14	91
36	18	20	22	...	...	8	...	...	...	...	...	1	...	...	...	5	...	50	70	92
10	7	...	3	...	...	...	...	...	...	...	...	...	...	...	...	6	5	6	14	93
25	15	...	6	1	...	5	...	...	...	...	...	5	...	...	...	6	...	43	61	94
24	...	30	1	1	...	5	...	...	...	...	...	1	...	...	...	8	...	50	107	95
10	...	22	23	...	...	4	4	...	...	...	...	...	...	...	...	3	...	31	35	96
84	5	7	14	1	...	11	1	...	...	2	...	1	...	...	...	18	15	123	224	97
42	20	7	8	...	...	7	...	...	...	...	...	...	...	...	...	10	8	39	54	98
8	...	7	4	...	...	...	...	...	...	...	...	...	...	...	...	1	...	7	18	99
...	...	...	...	...	...	...	...	U	N	I	N	H	A	B	I	T	E	D	...	...	...	...	...	100
16	4	9	10	...	...	...	...	...	...	...	...	...	...	...	...	1	...	24	24	101
31	13	26	37	...	...	8	3	...	...	...	...	...	...	...	...	3	...	55	81	102
23	13	16	13	...	...	6	1	...	...	...	...	...	...	...	...	...	...	28	38	103
...	...	...	...	...	...	...	...	U	N	I	N	H	A	B	I	T	E	D	...	...	...	...	...	104
25	17	8	6	...	...	1	6	...	...	...	...	...	...	...	...	...	...	36	14	105
34	16	20	15	...	...	2	...	1	...	1	...	...	...	...	...	3	...	38	53	106
5	2	12	11	...	...	...	...	...	...	...	...	...	...	...	...	...	...	9	23	107
94	59	40	36	...	...	25	3	...	...	...	...	7	1	1	...	6	...	138	185	108
86	7	148	220	...	1	67	45	...	...	...	...	...	...	...	...	7	2	222	285	109
14	6	16	19	...	...	...	1	...	...	...	...	...	...	...	...	...	...	22	36	110
27	16	7	4	...	...	...	...	...	...	...	...	...	...	...	...	...	...	30	44	111
36	10	2	2	...	...	1	...	...	...	...	...	...	...	...	...	1	...	37	47	112
23	...	1	...	...	...	...	...	...	...	...	...	...	...	...	...	...	...	24	53	113
11	13	6	4	...	...	...	...	...	...	...	—	...	...	...	...	...	...	17	19	114
10	12	2	...	3	...	2	1	...	...	...	...	...	...	...	...	24	30	26	29	115
54	21	14	26	...	...	20	13	...	...	...	...	...	1	...	...	4	...	80	101	116
10	7	2	3	...	...	...	...	...	...	...	...	...	...	...	...	...	...	6	14	117

VILLAGE DIRECTORY

L. C. No.	Name of Village	Facilities available	Area in acres	Occupied Houses	Households	Total Population			Scheduled Castes		Scheduled Tribes		Literate & Educated		WORKERS Total Workers (I-IX)	
						P	M	F	M	F	M	F	M	F	M	F
1	2	3	4	5	6	7	8	9	10	11	12	13	14	15	16	17
118	Jatwa	P.	541.06	149	190	857	425	432	151	176	25	23	53	10	250	211
119	Umariya		121.23	...	...	UNINHABITED							...	...	...	...
120	Jugiya		437.65	34	34	163	89	74	...	...	47	37	16	1	52	42
121	Baroda	P.	1,032·73	99	99	406	205	201	27	34	22	12	81	16	119	17
122	Paima Kheda		199·76	13	13	70	44	26	...	...	44	26	6	...	23	16
123	Gudiya		196·69	8	8	33	18	15	...	...	...	...	5	...	12	7
124	Karari (Mankuwra)		1,054·51	73	73	308	157	151	22	28	53	39	31	2	86	58
125	Simaria (Karari)		1,075·23	73	73	333	175	158	26	25	19	20	36	3	103	56
126	Madwa		1,080.82	46	46	204	103	101	27	29	15	12	3	...	55	39
127	Juri Kalan		662·29	90	104	490	251	239	19	22	23	19	23	...	160	72
128	Singori	S.	751·83	14	30	90	46	44	2	4	6	5	13	3	32	14
129	Chapod		270·43	26	26	143	71	72	4	2	22	29	28	1	38	36
130	Dighora (Basia)		450·74	41	41	166	87	79	9	8	49	50	18	2	43	34
131	Juri Khurd		383·04	31	31	143	70	73	45	49	9	5	9	4	44	18
132	Pondi (Udna)		730·91	109	109	411	204	207	21	24	56	63	15	...	121	123
133	Pondi Kalan		1,542·09	145	145	584	306	278	35	36	15	9	27	1	169	118
134	Dundi (Dhamni)	S.	640·15	29	33	168	84	84	26	28	2	5	23	2	51	34
135	Chhattarpur	MP (O).	577·05	27	32	152	75	77	5	8	4	4	26	14	48	14
136	Madna	S, Ed, Ea.	301·20	1	5	26	11	15	2	4	8	8	...	...	9	6
137	Bel Khedi (Chapod)		202·40	1	1	22	13	9	...	...	1	1	6	3	6	...
138	Kukar Bhuka		423·19	45	45	196	97	99	7	8	52	54	10	...	49	48
139	Khamond		643·36	54	54	240	107	133	30	37	41	58	19	...	65	47
140	Raithra		412·78	48	48	173	100	73	12	9	21	13	29	...	65	17
141	Mangudiya		197·56	18	18	87	49	38	6	3	2	1	14	5	26	13
142	Tilguwa		312·49	22	22	118	58	60	...	...	...	...	29	3	31	4
143	Piparia (Guru)	Ed, Ea.	471·39	38	38	193	102	91	12	14	26	25	33	14	46	27
144	Khairi (Udna)	S.	578·44	52	52	254	128	126	41	57	37	33	24	1	74	46
145	Mudiya		1,084·90	65	65	283	135	148	40	42	17	27	25	3	91	59
146	Khajwahi		208·03	...	...	...	UNINHABITED						...	...	...	...
147	Sahsan (Padaria)	P.	1,200·78	117	117	458	231	227	28	22	37	44	66	15	148	92
148	Padaria (Sahsan)		829·46	83	83	355	177	178	37	34	27	40	86	20	124	89
149	Bilkharwa (Nava Kheda)	P.	1,028·07	140	140	598	295	303	41	42	31	29	115	31	162	54
150	Pondi Khurd		744·41	59	59	242	123	119	9	24	23	24	9	2	72	62
151	Katra (Belkheda)	Po., P.	1,310·63	239	278	1,303	691	612	122	101	1	...	138	4	399	250
152	Dhamni		502·08	35	37	204	108	96	9	13	...	...	19	2	54	30
153	Baijla	S.	281·14	20	22	122	64	58	6	7	...	...	13	6	39	26
154	Rimjha	S.	549·24	57	71	334	168	166	28	35	38	36	25	2	92	72
155	Deori (Suraiya)		328·58	28	28	114	63	51	1	2	...	...	15	1	36	13
156	Surahiya (Deori)		596·54	45	45	186	96	90	31	34	...	...	27	12	53	20
157	Udna (Road)	Po, P, S, E, Ed, Ea, Ei.	847·71	134	134	589	299	290	43	38	30	25	80	16	140	88
158	Singan Talai		254·62	16	16	70	36	34	23	19	...	...	8	1	20	12
159	Pipariya	P.	109·15	11	11	35	20	15	...	...	16	14	3	1	13	11
160	Now Kheda		358·63	10	10	45	21	24	1	2	17	16	4	...	14	10
161	Dhanguwan		1,012·29	22	22	91	47	44	6	4	33	28	6	...	31	24
162	Patharia	Po, P.	2,279·53	135	135	674	348	326	54	59	64	66	58	10	202	170
163	Am Kheda		427·43	4	4	26	13	13	...	...	...	...	4	1	6	5
164	Madh Piparia	P, S.	467·63	30	34	176	92	84	...	...	...	...	20	6	49	35
165	Hiranpur		264·28	...	...	...	UNINHABITED						...	...	...	...
166	Simaria (Badayyakheda)		630·15	65	68	297	162	135	39	31	1	4	28	2	85	75
167	Lohki		158·24	...	...	...	UNINHABITED						...	...	...	...
168	Pathrora		556·02	36	36	151	74	77	13	12	...	...	8	...	38	27
169	Bhorda	Mcw, E.	720·15	53	53	240	122	118	21	22	13	15	24	8	68	17
170	Medhi	S.	473·47	40	40	191	92	99	13	15	11	9	28	6	50	38
171	Karipathar		534·76	1	1	1	1	...	...	...	...	...	...	...	1	...
172	Samadpura	P.	1,153·73	48	48	195	103	92	3	5	72	71	24	3	59	46
173	Mala Khurd		842·40	71	97	485	243	242	42	32	16	15	19	...	136	82
174	Katni (Kuwarpur)		1,139·68	71	86	396	202	194	58	55	7	7	33	4	107	52
175	Muskva		322·29	22	24	108	61	47	...	...	11	15	26	4	30	25
176	Harduwa (Khari)		190·50	23	23	104	59	45	...	...	...	2	14	3	31	6
177	Ronsra	P,S,E,Ed,Ea.	299·62	33	33	153	77	76	13	9	4	1	27	9	45	25

PATAN TAHSIL

WORKERS																		NON-WORKERS		L. C. No.
I		II		III		IV		V		VI		VII		VIII		IX		X		
M	F	M	F	M	F	M	F	M	F	M	F	M	F	M	F	M	F	M	F	
18	19	20	21	22	23	24	25	26	27	28	29	30	31	32	33	34	35	36	37	1
141	101	82	80	3	4	11	15	...	1	...	...	3	5	...	...	10	5	175	221	118
...	...	...	...	...	...	...	...	UNINHABITED										...	...	119
24	19	3	...	...	...	6	...	...	...	3	...	...	...	...	...	16	23	37	32	120
73	10	4	...	...	...	24	6	...	...	...	...	...	...	...	...	18	1	86	184	121
23	16	...	...	...	...	...	...	...	...	...	...	...	...	...	...	...	...	21	10	122
7	3	4	4	...	...	...	...	...	...	...	...	...	...	...	...	1	...	6	8	123
40	21	37	35	...	...	8	2	...	...	...	...	1	...	...	...	...	...	71	93	124
56	32	32	18	...	...	14	6	...	...	...	...	1	...	...	...	...	...	72	102	125
50	37	...	1	1	...	3	1	...	...	...	...	...	...	...	...	1	...	48	62	126
104	17	51	55	...	...	5	...	...	...	...	...	...	...	...	...	...	...	91	167	127
14	3	17	11	...	...	...	...	...	...	...	...	...	...	...	...	1	...	14	30	128
20	14	2	1	...	1	4	1	...	...	...	...	...	...	...	...	12	19	33	36	129
21	12	19	22	...	...	2	...	...	...	...	...	...	...	...	...	1	...	44	45	130
25	...	13	18	...	...	6	...	...	...	...	...	...	...	...	...	...	...	26	55	131
82	82	...	...	...	...	15	9	...	1	...	...	2	1	...	...	22	30	83	84	132
105	75	38	40	...	...	14	...	...	...	2	...	4	3	...	...	6	...	137	160	133
41	11	9	23	...	...	...	...	...	...	...	...	...	...	...	...	1	...	33	50	134
38	4	9	8	...	...	1	2	...	...	...	...	...	...	...	...	...	...	27	63	135
1	1	8	5	...	...	...	...	...	...	...	...	...	...	...	...	...	...	2	9	136
3	...	2	...	...	...	...	...	...	...	...	...	1	...	...	...	...	...	7	9	137
26	26	...	...	...	...	2	1	2	...	...	...	...	...	...	...	19	21	48	51	138
35	24	2	...	...	...	3	...	...	1	...	...	...	...	1	...	24	22	42	86	139
35	9	23	8	...	...	6	...	...	...	...	...	...	...	...	...	1	...	35	56	140
15	3	10	8	...	...	1	1	...	...	...	...	...	1	...	...	...	...	23	25	141
25	1	5	3	...	...	...	...	...	...	...	...	...	...	...	...	1	...	27	56	142
13	7	8	...	4	1	7	...	2	...	...	...	...	...	...	...	12	19	56	64	143
32	13	10	2	1	...	2	2	...	...	5	2	2	...	4	...	18	27	54	80	144
39	14	11	1	...	...	6	...	...	...	...	...	2	3	1	...	32	41	44	89	145
...	...	...	...	...	...	...	...	UNINHABITED										...	...	146
89	43	44	45	...	...	6	2	...	...	...	...	...	1	...	...	9	1	83	135	147
93	69	30	20	...	...	...	...	...	...	...	...	...	...	...	...	1	...	53	89	148
89	14	60	37	...	...	4	2	...	...	...	...	...	1	...	...	9	...	133	249	149
57	45	12	17	...	...	...	...	...	...	...	...	...	...	...	...	3	...	51	57	150
232	141	54	63	2	1	80	31	1	...	1	...	9	7	2	...	18	7	292	362	151
38	21	15	8	...	...	...	...	...	...	...	...	...	...	...	...	1	1	54	66	152
32	22	7	4	...	...	...	...	...	...	...	...	...	...	...	...	...	...	25	32	153
58	37	27	31	...	...	5	4	...	...	...	...	...	...	...	...	2	...	76	94	154
10	...	21	10	...	...	4	3	...	...	...	...	...	...	...	...	1	...	27	38	155
27	2	19	17	...	...	4	1	...	...	...	...	...	...	...	...	3	...	43	70	156
38	13	18	...	3	...	22	11	5	...	...	...	11	5	1	...	42	59	159	202	157
6	2	3	...	1	...	1	...	...	...	...	...	...	...	...	...	9	10	16	22	158
1	...	11	11	...	...	1	...	...	...	...	...	...	...	...	...	...	...	7	4	159
...	...	14	10	...	...	...	...	...	...	...	...	...	...	...	...	...	...	7	14	160
7	7	22	16	2	...	...	...	...	...	...	...	...	...	...	...	...	1	16	20	161
128	117	42	42	1	1	15	7	...	...	...	...	7	...	...	...	9	3	146	156	162
6	5	...	...	...	...	...	...	...	...	...	...	...	...	...	...	...	...	7	8	163
38	26	10	9	...	...	...	...	...	...	...	...	1	...	...	...	...	...	43	49	164
...	...	...	...	...	...	...	...	UNINHABITED										...	...	165
69	62	9	13	...	...	7	...	...	...	...	...	...	...	...	...	...	...	77	60	166
...	...	...	...	...	...	...	...	UNINHABITED										...	...	167
19	1	16	25	...	...	2	1	...	...	...	...	...	...	...	...	1	...	36	50	168
34	1	4	...	3	...	3	...	1	...	...	...	...	...	...	...	23	16	54	101	169
28	27	...	...	...	...	...	...	...	...	...	...	...	...	...	...	22	11	42	61	170
...	...	1	...	...	...	...	...	...	...	...	...	...	...	...	...	...	...	...	...	171
19	17	37	29	...	...	...	...	...	...	...	...	...	...	...	...	3	...	44	46	172
119	59	14	23	...	...	3	...	...	...	...	...	...	...	...	...	...	...	107	160	173
50	22	29	24	1	...	21	2	...	...	...	...	2	1	...	...	4	3	95	142	174
23	16	7	9	...	...	...	...	...	...	...	...	...	...	...	...	...	...	31	22	175
27	5	4	1	...	...	...	...	...	...	...	...	...	...	...	...	...	...	28	39	176
20	7	6	...	2	...	3	2	...	...	...	...	2	1	1	...	11	15	32	51	177

VILLAGE DIRECTORY

L. C. No.	Name of Village	Facilities available	Area in acres	Occupied Houses	House holds	Total Population			Scheduled Castes		Scheduled Tribes		Literate & Educated		WORKERS Total Workers (I-IX)	
						P	M	F	M	F	M	F	M	F	M	F
1	2	3	4	5	6	7	8	9	10	11	12	13	14	15	16	17
178	Nunsar	Po,P,M,MP (A), MP (O), Mcw,E,Ed,Ei,	2,417·59	202	203	876	451	425	48	46	34	27	158	51	249	151
179	Amakhoh		890·32	44	44	191	91	100	8	4	47	73	15	1	51	39
180	Rampur		228·29	...	...	...	...	UNINHABITED	...	...	...	...	...	...	...	...
181	Khari (Nala)	P.	209·09	31	31	134	68	66	1	1	3	2	12	4	36	6
182	Khiriya Kalan	S.	228·08	21	21	110	61	49	24	23	...	...	13	4	24	18
183	Bhairoghat	P.	1,611·71	149	149	729	354	375	32	47	23	24	43	1	203	98
184	Mala Kala	P.	1,484·74	104	122	589	278	311	58	70	1	2	76	9	165	91
185	Kuwarpur	P.	952·79	158	195	947	474	473	153	167	49	55	98	10	265	101
186	Padariya (Bhamak)		190·75	78	80	329	160	169	15	15	20	10	32	4	91	46
187	Badaiyyakheda (Bhuwara)	P.	598 60	49	50	212	121	91	5	5	15	17	46	15	62	16
188	Rabuwa		163·26	3	3	17	7	10	...	...	...	...	2	1	3	...
189	Khaira (Amarpur)	S.	369·75	16	16	64	34	30	...	...	8	8	1	1	16	4
190	Amarpur		597·51	16	57	272	140	132	17	19	18	15	28	7	69	10
191	Zhamar (Medhi)		392·95	26	26	109	50	59	5	5	14	17	15	6	30	24
192	Khiriya		189·77	12	12	55	28	27	5	7	1	2	6	...	10	7
193	Chihuta		441·33	39	39	156	74	82	15	11	1	9	15	3	48	25
194	Khairi (Bheroghat)		641·23	56	56	255	124	131	3	27	26	27	16	...	66	58
195	Udna (Bhuwara)	P.	1,692·25	140	141	707	343	364	64	75	100	118	91	5	177	86
196	Barhi		359·11	72	72	304	149	155	12	12	3	3	20	2	67	14
197	Nanhwara	S.	375·67	25	24	117	63	54	...	...	...	...	14	1	32	3
198	Pawai		361·51	3	3	14	6	8	...	...	3	4	1	...	3	1
199	Piparia (Chandrabhan)	S.	431·14	47	47	199	102	97	12	14	12	10	25	7	60	39
200	Dundi		434·25	21	21	98	46	52	25	27	3	2	9	...	24	21
201	Jarond	P, MP(O),E.	829.55	118	118	534	249	285	31	36	22	33	68	18	140	111
202	Biltara		89.99	1	1	1	1	...	...	...	1	...	...	...	1	...
203	Sontalai		275.10	23	23	100	49	51	11	15	2	2	16	4	29	14
204	Agasod	P.	1,003.00	98	98	425	203	222	31	33	41	52	48	18	131	100
205	Sunpura		548.59	30	30	121	67	54	5	2	7	11	14	...	41	18
206	Pipariya		143·50	...	...	...	...	UNINHABITED	...	...	...	...	...	...	...	...
207	Bamhori		244·47	19	47	190	98	92	8	8	56	49	10	...	60	3
208	Kantora	E.	534·39	44	44	195	105	90	11	15	13	7	28	8	59	41
209	Bamhori		552·76	45	45	196	101	95	12	15	11	15	2	...	60	9
210	Harduwa		937·00	62	70	308	157	151	14	8	...	...	42	4	87	13
211	Pondi		1,023 49	58	61	267	147	120	54	43	...	...	19	2	80	20
212	Majhgwan		445·74	47	51	244	129	115	27	23	15	20	44	3	66	23
213	Karayya Khurd		413·90	...	...	...	...	UNINHABITED	...	...	...	...	...	...	...	...
214	Singori	E.	450·82	45	50	240	117	123	7	7	11	4	41	6	66	18
215	Mihaguwan		429·45	24	27	114	58	56	1	...	...	...	10	1	28	6
216	Guwari		770·62	32	32	146	76	70	2	2	2	1	28	10	38	3
217	Bhakalia		271·17	18	20	108	49	59	14	22	8	11	4	...	30	1
218	Umariya		308·31	42	42	178	83	95	14	14	7	13	26	5	47	33
219	Beni Kheda	Ed, Ei, Ea.	489·44	59	59	256	136	120	22	17	12	9	60	13	75	38
220	Timri		538·47	50	50	212	100	112	12	11	12	22	26	3	58	64
221	Barman		1,199 58	48	48	217	104	113	6	4	38	40	10	1	64	32
222	Maili		846·30	46	46	239	127	112	7	8	20	13	28	5	66	15
223	Hinotia	P.	1,988·19	139	139	676	336	340	73	67	94	99	88	18	192	60
224	Piparia Kala	Po, P, M, D,MP(O), S.	3,594·44	391	391	1858	947	911	77	81	84	78	337	69	509	183
225	Deogawan		188·18	...	...	...	...	UNINHABITED	...	...	...	...	...	...	...	...
226	Karayya Kalan		251·78	7	7	27	16	11	5	5	...	1	1	...	10	1
227	Bhuwara (Lohara)	Po, D, P, M, MP(A), MP(O), Mcw.	439·12	167	168	796	408	388	42	38	33	36	166	49	224	91
228	Joba		142·45	...	...	...	...	UNINHABITED	...	...	...	...	...	...	...	...
229	Hatepur		166·66	...	...	...	...	UNINHABITED	...	...	...	...	...	...	...	...
230	Richhai		165·97	5	5	23	11	12	2	2	...	...	6	...	9	1
231	Simaria	P.	613·46	49	46	199	103	96	19	16	27	27	31	2	63	25
232	Ujrond	P, M, MP(O), Ed, Ei.	777·96	100	100	386	214	172	27	31	21	21	81	18	117	78
233	Khiriya (Bineki)		187·99	3	3	15	8	7	...	...	...	...	3	...	6	5
234	Gundrai		80·27	...	...	...	...	UNINHABITED	...	...	...	...	...	...	...	...

PATAN TAHSIL

WORKERS																NON-WORKERS				L. C. No.
I		II		III		IV		V		VI		VII		VIII		IX		X		
M	F	M	F	M	F	M	F	M	F	M	F	M	F	M	F	M	F	M	F	
18	19	20	21	22	23	24	25	26	27	28	29	30	31	32	33	34	35	36	37	1
110	49	26	9	4	...	19	13	2	...	3	6	12	6	9	...	64	68	202	274	178
32	23	13	16	1	...	3	...	...	...	...	...	...	...	...	...	2	...	40	61	179
...	...	...	...	...	...	...	UNINHABITED					...	...	...	...	...	...	...	...	180
30	2	4	4	...	...	2	...	...	...	...	...	...	...	...	...	...	...	32	60	181
12	9	3	...	...	...	1	...	...	...	...	...	...	...	...	...	8	9	37	31	182
125	58	30	37	...	...	28	...	1	...	...	...	10	2	1	...	8	1	151	277	183
122	57	18	22	3	...	18	12	...	...	...	...	...	...	...	...	4	...	113	220	184
133	10	23	4	1	7	13	2	...	4	...	...	3	5	...	...	92	69	209	372	185
41	4	44	41	...	...	1	...	...	...	...	...	3	1	...	...	2	...	69	123	186
30	3	20	13	...	...	3	...	...	...	...	...	1	...	...	...	8	...	59	75	187
2	...	1	...	...	...	...	...	...	...	...	...	...	...	...	...	...	...	4	10	188
8	1	5	3	...	...	2	...	...	...	...	...	...	...	...	...	1	...	18	26	189
36	5	19	2	...	...	9	2	...	...	...	...	2	...	...	...	3	1	71	122	190
14	13	...	...	...	...	...	...	...	...	...	...	1	...	...	...	15	11	20	35	191
9	7	1	...	...	...	...	...	...	...	...	...	...	...	...	...	...	...	18	20	192
23	6	1	1	...	...	...	...	...	...	...	...	...	...	...	...	24	18	26	57	193
43	38	21	20	1	...	...	...	...	...	...	...	...	...	...	...	1	...	58	73	194
89	4	47	79	...	...	32	2	...	...	...	...	...	...	...	...	9	1	166	278	195
52	7	7	6	...	...	7	1	...	...	...	...	...	...	...	...	1	...	82	141	196
28	3	...	...	...	...	3	...	...	...	...	...	...	...	...	...	1	...	31	51	197
3	...	...	...	...	...	...	...	...	...	...	...	...	...	...	...	...	1	3	7	198
29	12	1	...	...	...	6	...	...	...	...	...	...	...	...	...	24	27	42	58	199
13	4	...	...	...	...	...	...	...	...	...	...	...	...	...	...	11	17	22	31	200
94	69	5	...	4	2	17	7	...	...	...	...	...	2	...	...	20	31	109	174	201
...	...	...	...	...	...	...	...	...	...	...	...	...	...	...	...	1	...	...	...	202
20	9	...	...	...	...	1	...	...	...	...	...	...	...	...	...	8	5	20	37	203
70	40	43	48	...	...	9	3	...	...	...	...	2	...	1	...	6	9	72	122	204
35	16	5	1	...	...	...	...	...	...	...	...	...	...	...	...	1	1	26	36	205
...	...	...	...	...	...	...	UNINHABITED					...	...	...	...	...	...	...	...	206
35	...	14	1	...	...	8	...	...	...	...	...	1	...	...	...	2	2	38	89	207
25	15	...	...	...	...	6	3	1	...	...	...	...	1	...	...	27	22	46	49	208
45	8	5	1	4	...	...	...	...	...	...	...	...	...	...	...	6	...	41	86	209
59	3	16	7	1	...	4	...	...	...	...	...	1	...	...	...	6	3	70	138	210
45	4	31	16	...	...	2	...	...	...	...	...	1	...	...	...	1	...	67	100	211
47	1	11	20	...	...	2	...	...	...	...	...	...	...	...	...	6	2	63	92	212
...	...	...	...	...	...	...	UNINHABITED					...	...	...	...	...	...	...	...	213
45	4	20	14	...	...	...	...	...	...	...	...	...	...	...	...	1	...	51	105	214
22	1	6	5	...	...	...	...	...	...	...	...	...	...	...	...	...	...	30	50	215
25	2	11	1	...	...	...	...	...	...	...	...	...	...	...	...	2	...	38	67	216
10	...	1	...	...	...	13	1	1	...	...	...	...	...	...	...	5	...	19	58	217
27	17	4	...	...	...	9	6	...	...	...	...	...	1	...	...	7	9	36	62	218
33	17	7	3	...	...	17	5	...	...	1	...	...	...	...	...	17	13	61	82	219
30	36	13	22	1	...	8	3	...	...	...	...	...	...	1	...	5	3	42	48	220
40	17	19	15	3	...	...	...	...	...	...	...	...	...	...	...	2	...	40	81	221
42	4	7	7	1	1	...	...	...	...	...	...	2	1	...	...	14	2	61	97	222
110	17	61	43	...	...	10	...	...	...	...	...	5	...	...	...	6	...	144	280	223
222	17	70	70	17	3	34	22	10	...	1	...	35	9	7	...	113	62	438	728	224
...	...	...	...	...	...	...	UNINHABITED					...	...	...	...	...	...	...	...	225
2	...	6	1	...	...	1	...	...	...	...	...	...	...	...	...	1	...	6	10	226
67	5	48	69	1	2	70	9	...	...	...	...	3	...	1	...	34	6	184	297	227
...	...	...	...	...	...	...	UNINHABITED					...	...	...	...	...	...	...	...	228
...	...	...	...	...	...	...	UNINHABITED					...	...	...	...	...	...	...	...	229
4	1	2	...	...	...	...	...	...	...	...	...	...	...	...	...	3	...	2	11	230
35	5	7	...	1	...	...	...	...	...	...	...	...	...	...	...	20	20	40	71	231
67	38	19	5	3	...	7	6	...	...	1	...	2	1	...	...	18	28	97	94	232
5	4	...	1	...	...	...	...	...	...	...	...	1	...	...	...	...	...	2	2	233
...	...	...	...	...	...	...	UNINHABITED					...	...	...	...	...	...	...	...	234

VILLAGE DIRECTORY

L. C. No.	Name of Village	Facilities available	Area in acres	Occupied Houses	Households	Total Population			Scheduled Castes		Scheduled Tribes		Literate & Educated		WORKERS Total Workers (I-IX)	
						P	M	F	M	F	M	F	M	F	M	F
1	2	3	4	5	6	7	8	9	10	11	12	13	14	15	16	17
235	Chandwa		532·10	28	42	188	97	91	2	4	...	...	24	1	47	14
236	Barbata		248 38	37	38	157	78	79	34	36	12	18	16	7	40	26
237	Kumaguwan	P.	664·70	83	86	359	179	180	43	42	21	16	76	25	97	57
238	Gubra Khurd		494·55	14	14	55	29	26	...	...	26	21	...	...	18	14
239	Biruhla		456·83	9	9	51	24	27	7	4	7	12	...	...	15	14
240	Katila		793·31	32	32	146	75	71	10	7	...	...	20	4	35	1
241	Simaria		594·84	59	59	263	132	131	27	28	26	28	30	9	73	30
242	Ahrora		285·54	34	35	180	79	101	28	31	12	21	8	...	45	20
243	Dhaneta	P.	537·50	99	104	482	238	244	27	71	82	72	83	16	141	97
244	Rakhi		369·39	19	20	93	42	51	14	12	4	2	14	4	20	13
245	Sarkhandi		313·83	8	8	31	20	11	...	...	2	1	11	3	7	...
246	Baroda (Chhedi)	Po, P, M.	466·51	104	104	445	237	208	52	50	38	28	78	21	140	73
247	Chhedi		909·98	89	89	410	193	217	33	32	40	41	54	9	113	90
248	Badkheda	P.	529·90	86	86	408	203	205	43	50	21	17	93	23	125	42
249	Ranital	S.	630·86	42	42	184	90	94	20	24	18	22	26	2	45	32
250	Iktara		373·59	6	6	20	11	9	...	...	...	...	...	...	7	6
251	Chopara		230·11	...	...	U N I N H A B I T E D							...	...	...	...
252	Bineki		444·24	85	85	391	204	187	39	34	4	2	46	5	116	86
253	Bijora		619·13	22	22	109	57	52	3	1	14	9	3	...	31	14
254	Kuwakheda		664·48	55	55	343	176	167	1	...	82	71	38	7	89	63
255	Phular	P.	1,735·83	213	213	997	505	492	85	98	...	...	154	17	272	90
256	Hatcpur kala		220·13	38	38	142	67	75	6	7	6	8	32	2	38	20
257	Bhontiya		290·48	21	21	109	55	54	3	6	21	18	19	1	32	21
258	Jugtaraiya		284·68	22	22	106	45	61	13	21	2	4	24	11	29	21
259	Pindrai		1,163·92	19	19	93	44	49	2	3	12	11	16	5	20	9
260	Khapra		573·97	36	40	155	88	67	5	10	...	...	24	...	47	23
261	Kanwas		206·55	...	...	U N I N H A B I T E D							...	...	..	...
262	Raiya Kheda		514·00	19	19	83	42	41	6	8	...	...	5	3	26	17
263	Jamuniya (Jawab)		633·12	56	56	299	160	139	32	29	18	19	58	2	80	57
264	Juwab		611·25	59	59	273	136	137	24	29	46	34	32	3	76	47
265	Imaliya		381 50	14	14	52	24	28	6	10	3	3	7	...	11	3
266	Hatcpur Khurd		253·29	11	11	53	27	26	6	6	3	1	10	...	15	11
267	Khiriya (Archh)		165·62	...	...	U N I N H A B I T E D							...	...	...	...
268	Imaliya (Barman)		652·50	35	35	136	69	67	8	8	51	55	20	1	45	13
269	Gubra Kala		2,029·89	141	141	643	318	325	52	52	57	53	117	32	175	62
270	Saliwada		573·93	56	56	271	138	133	46	52	...	...	21	1	79	14
271	Bharda		399·43	28	28	118	51	67	6	2	37	50	18	...	35	20
272	Keolari		696·40	50	50	195	99	96	14	11	32	30	25	9	57	34
273	Bhita (Fullar)	M, MP(O), S.	2,235·54	217	246	1103	544	559	92	90	51	59	256	50	296	82
274	Dohi		741·40	54	54	247	134	113	27	31	14	18	39	5	70	28
275	Piparia (Kanwas)		825·44	64	69	370	178	192	37	40	3	1	72	18	91	47
276	Tikri		174·00	24	28	121	53	68	3	8	2	1	21	5	34	19
277	Sahsan	Po, P, Mcw, MP(O).	746·57	116	136	604	306	298	31	30	29	32	120	25	171	90
278	Noni		455·44	59	63	280	149	131	25	18	26	22	47	4	91	61
279	Iswar Kheda		465·11	17	17	79	42	37	11	16	6	4	9	...	28	17
280	Gadar Piparia	P, MP(O).	981 92	177	177	709	346	363	66	58	55	60	125	28	209	146
281	Lami		295·47	28	28	136	66	70	25	24	9	13	22	1	41	26
282	Majitha	Po,P,M.	91·15	101	101	401	201	200	43	37	19	34	95	26	111	103
283	Neechi		616·92	40	40	179	86	93	5	4	33	30	28	3	46	37
284	Archha	P,S.	1,053 93	147	147	636	314	322	63	68	14	13	99	19	180	80
285	Luhari (Archha)	P.	1,008·48	149	149	628	305	323	33	33	64	66	75	14	165	143
286	Barkachhar		1,595·89	...	...	U N I N H A B I T E D							...	...	...	...
287	Raini		761·16	48	48	230	116	114	13	19	6	3	36	6	62	15
288	Umariya	Po, P.	374·58	79	79	368	185	183	40	44	1	2	89	16	105	11
289	Bargi		372·05	53	57	207	107	100	17	16	47	41	41	9	69	21
290	Subajni		350·76	4	4	12	5	7	2	1	2	3	...	1	4	2

PATAN TAHSIL

WORKERS																		NON-WORKERS		L. C. No.
I		II		III		IV		V		VI		VII		VIII		IX		X		
M	F	M	F	M	F	M	F	M	F	M	F	M	F	M	F	M	F	M	F	
18	19	20	21	22	23	24	25	26	27	28	29	30	31	32	33	34	35	36	37	1
19	1	23	13	...	...	...	...	...	...	...	...	1	...	...	...	4	...	50	77	235
8	4	24	21	...	...	5	...	...	...	...	...	...	...	...	...	3	1	38	53	236
57	16	33	40	...	...	4	...	...	...	...	...	...	...	...	...	3	1	82	123	237
4	1	...	...	14	11	...	...	...	1	...	...	...	...	...	...	...	1	11	12	238
3	1	11	13	...	...	1	...	...	...	...	...	...	...	...	...	...	...	9	13	239
27	...	8	1	...	...	...	...	...	...	...	...	...	...	...	...	...	...	40	70	240
34	6	26	23	...	...	2	...	...	...	...	...	...	..	...	...	11	1	59	101	241
30	3	13	17	...	...	1	...	...	...	...	...	...	...	...	...	1	...	34	81	242
34	19	35	52	1	...	41	7	...	...	22	12	2	3	...	...	6	4	97	147	243
11	12	2	1	...	...	4	...	...	...	...	...	...	...	...	...	3	...	22	38	244
4	...	1	...	...	...	...	...	1	...	...	...	...	...	...	...	1	...	13	11	245
48	19	27	...	4	...	5	2	...	...	...	...	4	1	1	...	51	51	97	135	246
47	37	17	1	...	...	16	3	...	...	...	...	3	2	...	...	30	47	80	127	247
55	17	13	...	5	...	12	...	1	...	...	...	2	...	...	...	37	25	78	163	248
23	3	3	...	...	...	...	...	...	...	...	...	...	4	...	...	19	25	45	62	249
1	1	5	...	...	...	...	...	...	...	...	...	...	...	...	...	1	5	4	3	250
...	...	...	...	...	...	...	U N I N H A B I T E D							...	...	...	...	...	...	251
57	54	21	15	...	...	28	10	1	...	...	...	...	...	...	...	9	7	88	101	252
25	8	4	5	...	...	2	1	...	...	...	...	...	...	...	...	...	...	26	38	253
37	12	43	48	...	...	3	2	...	...	...	...	...	...	...	...	6	1	87	104	254
161	13	55	64	...	...	38	10	...	1	...	...	6	1	...	...	12	1	233	402	255
24	8	...	...	1	1	1	...	...	...	...	...	...	...	...	...	12	11	29	55	256
13	2	...	...	...	...	1	...	...	...	...	...	...	...	...	...	18	19	23	33	257
12	1	2	...	2	...	4	...	...	...	...	...	...	2	...	...	9	18	16	40	258
14	4	...	3	...	...	1	...	...	...	...	...	...	...	...	...	5	2	24	40	259
26	6	17	17	...	...	3	...	...	...	...	...	...	...	...	...	1	...	41	44	260
...	...	...	...	...	...	...	U N I N H A B I T E D							...	...	...	...	...	...	261
13	2	11	13	1	1	1	...	...	...	...	...	...	1	...	...	...	...	16	24	262
47	31	30	26	...	...	...	...	...	...	...	...	1	...	...	...	2	...	80	82	263
28	19	28	27	...	...	18	1	...	...	...	...	...	...	...	...	2	...	60	90	264
8	3	3	...	...	...	...	...	...	...	...	...	...	...	...	...	...	...	13	25	265
2	1	...	...	4	3	1	...	...	...	1	...	...	...	...	...	7	7	12	15	266
...	...	...	...	...	...	...	U N I N H A B I T E D							...	...	...	...	...	...	267
31	7	8	6	...	...	2	...	1	...	...	...	...	...	...	...	3	...	24	54	268
104	21	48	38	2	...	14	3	...	...	...	...	5	...	...	...	2	...	143	263	269
43	3	19	8	...	...	9	1	...	...	...	...	1	1	...	...	7	1	59	119	270
13	4	15	16	...	...	...	...	...	...	...	...	...	...	...	...	7	....	16	47	271
12	5	37	26	...	...	4	...	...	...	...	...	2	1	...	...	2	2	42	62	272
181	25	69	53	1	...	12	1	1	...	...	...	7	...	1	...	24	3	248	477	273
34	1	12	26	1	...	7	...	...	1	...	...	1	...	...	...	15	...	64	85	274
43	13	20	23	2	...	16	3	...	...	...	...	1	1	...	...	9	7	87	145	275
21	11	9	7	1	...	...	...	...	...	...	...	...	...	...	...	3	1	19	49	276
84	26	45	52	1	...	22	10	...	...	1	...	3	1	3	...	12	1	135	208	277
32	7	49	54	1	...	5	...	...	...	...	...	1	...	...	...	3	...	58	70	278
7	2	19	15	...	...	...	...	...	...	...	...	...	...	...	...	2	...	14	20	279
110	70	67	63	...	...	16	7	...	...	...	...	4	...	...	...	12	6	137	217	280
24	15	8	11	...	...	8	...	...	...	...	...	...	...	...	...	1	...	25	44	281
43	53	20	12	4	1	14	7	2	...	...	...	...	3	2	...	26	27	90	97	282
28	21	8	4	...	...	4	1	...	...	...	...	...	...	...	...	6	11	40	56	283
90	10	8	1	...	...	7	1	1	...	...	...	2	1	3	...	69	67	134	242	284
105	94	9	...	...	...	6	...	...	...	...	...	...	1	...	...	45	48	140	180	285
...	...	...	...	...	...	...	U N I N H A B I T E D							...	...	...	...	...	...	286
34	3	11	1	...	...	4	...	...	...	...	...	2	1	...	...	11	10	54	99	287
48	3	5	...	2	...	13	...	...	...	...	...	2	...	1	...	34	8	80	172	288
18	4	30	15	1	...	5	...	...	...	...	...	1	...	...	...	14	2	38	79	289
...	...	4	2	...	...	...	...	...	...	...	...	...	...	...	...	...	...	1	5	290

VILLAGE DIRECTORY

L.C. No.	Name of Village	Facilities available	Area in acres	Occupied Houses	House-holds	Total Population			Scheduled Castes		Scheduled Tribes		Literate & Educated		WORKERS Total Workers (I-IX)	
						P	M	F	M	F	M	F	M	F	M	F
1	2	3	4	5	6	7	8	9	10	11	12	13	14	15	16	17
291	Bhadarwara		336·80	35	36	153	76	77	14	12	16	16	24	5	40	28
292	Khamdehi		267·35	6	7	27	14	13	3	5	2	2	6	...	9	5
293	Tilwara		481·91	31	31	114	57	57	4	5	32	28	9	...	39	25
294	Bhanguwan		59·63	1	1	5	2	3	2	3	...	...	...	...	2	2
295	Kuda (Imaliya)		495·22	16	16	92	44	48	...	...	43	48	11	...	21	4
296	Jamaniya (Mankhedi)	S.	709·85	36	36	156	88	68	2	2	34	27	22	...	51	14
297	Manguwan		619·52	30	30	135	65	70	10	8	32	39	10	...	34	6
298	Mudiya		538·29	17	19	75	35	40	7	5	20	24	5	...	16	24
299	Katangi (Narani)		798·52	63	63	303	146	157	15	18	11	12	38	6	84	67
300	Neem Kheda		304·36	20	20	87	51	36	3	2	...	...	18	3	26	15
301	Khamariya		437·79	19	19	97	53	44	13	11	14	4	23	5	28	16
302	Mehgawa (Kuda)		375·61	20	20	88	44	44	--	--	40	41	12	...	18	4
303	Mankedi	P, M, MP(O), S, Po.	2,163·85	299	300	1,377	683	694	78	79	193	214	253	92	376	324
304	Karayya (Mankedi)		932·39	81	81	344	175	169	16	15	42	42	62	8	99	65
305	Lamehta	P.	266·56	57	57	256	134	122	...	...	53	38	61	44	70	23
306	Agasi		312·79	...	U N I N H A B I T E D						...	...	...	...	...	...
307	Surayee	S.	637·94	48	53	233	120	113	...	...	61	65	37	7	66	59
308	Dighori		507·42	27	29	118	60	58	3	1	31	29	9	...	31	29
309	Tipra		455·67	46	53	200	97	103	22	27	27	25	30	8	59	52
310	Kaithra (Parsia)		633·74	42	42	161	83	78	24	22	3	5	23	5	56	32
311	Nanhi (Katangi)		275·95	...	U N I N H A B I T E D						...	...	...	...	...	...
312	Dighora		659·89	64	64	275	131	144	16	22	44	39	39	9	71	65
313	Sihoda	Po, To.	1,051·93	122	122	586	287	299	35	38	1	...	60	11	166	161
314	Singpur		1,014·42	8	8	36	17	19	...	...	14	16	1	...	10	10
315	Jamkhar	S,	660·17	62	52	262	136	126	25	22	20	20	28	4	77	41
316	Gundrai		802·51	112	112	516	265	251	38	29	62	73	55	3	144	87
317	Kuda (Kasli)	P,	309·83	34	34	151	79	72	15	12	22	20	20	6	46	33
318	Manegaon		616·84	20	20	91	45	46	5	5	24	25	13	1	22	23
319	Bamnohda		455·59	33	40	172	93	79	...	...	26	27	33	4	61	35
320	Ghunsor	P, MP(O), MP(A), Mcw.	2,286·08	160	170	737	371	366	47	41	69	73	128	33	219	146
321	Kutri		1,228·18	84	84	419	214	205	21	14	82	77	27	1	117	32
322	Rajola		922·25	15	15	90	49	41	15	13	9	10	2	...	31	16
323	Belkheda (Satanpur)	Po,P,M,H, D;MP(O), Hos,Rhc,MP(A)S.,	3,075·92	523	523	2,380	1,252	1,128	147	147	230	223	468	104	670	367
324	Imaliya (Chargawa)		612·95	68	68	323	164	159	21	21	20	19	79	20	96	37
325	Luti		384·29	30	32	143	72	71	10	9	1	...	15	5	47	13
326	Natwara	Po,P,D,Rhc, Hos,Mcw,S.	2216·55	180	231	994	515	479	125	129	151	157	166	36	272	194
327	Kisrod	P,MP.(O).	1,014·29	89	89	405	212	193	57	49	44	39	83	15	110	80
328	Parsia		394·70	32	34	161	74	87	23	25	13	24	19	9	40	25
329	Turak Kheda		197·42	...	U N I N H A B I T E D						...	...	...	...	...	...
330	Basedi	Po,P.	1,632·62	135	135	570	285	285	58	75	51	57	92	20	171	109
331	Sundradehi	P.	940·91	251	251	1,119	580	539	78	66	56	72	170	10	320	200
332	Biharipura		660·18	31	31	161	85	76	41	34	40	34	19	...	45	33
333	Sunachar	P.	3,269·20	231	231	1,018	538	480	27	13	66	75	162	22	301	221
334	Kusli (Mankhedi)	P,	1,354·64	207	207	1,023	546	477	101	93	81	91	134	16	283	119
335	Charguwa (Kuda)		1,083·08	41	41	197	104	93	24	18	21	14	17	1	64	8
336	Khairi (Charguwa)		577·10	30	30	109	62	47	3	2	52	43	4	...	34	27
337	Kusmi		667·02	35	37	182	99	83	17	20	22	17	24	4	50	21
338	Barha		148·33	3	3	16	6	10	...	...	6	1	4	...	5	4
339	Sagda (Mehguwa)		711·45	77	93	416	194	222	14	35	57	55	50	17	107	96
340	Ganj (Katanga)		669·56	37	46	200	102	98	...	4	8	5	29	10	57	37
341	Kaithra (Shahpura)	P,E,Ed. Ei.	634·33	160	160	675	338	337	57	54	48	45	160	3	192	92
342	Pondi (Phatak)	S.	344·57	16	16	64	32	32	2	1	15	19	11	...	17	6
343	Pondi (Sahajpur)		345·15	23	23	135	72	63	4	4	14	14	16	2	36	12
344	Sahajpur	Po, P,M,(O) Fi, Ed.	783 05	218	218	899	447	452	42	54	124	141	143	65	266	194
345	Jhina		126·98	39	39	174	82	92	4	3	24	27	15	...	43	10

WORKERS																NON-WORKERS				L.C. No.
I		II		III		IV		V		VI		VII		VIII		IX		X		
M	F	M	F	M	F	M	F	M	F	M	F	M	F	M	F	M	F	M	F	
18	19	20	21	22	23	24	25	26	27	28	29	30	31	32	33	34	35	36	37	1
18	5	21	23	...	...	...	...	...	...	...	...	...	..	...	..	1	...	35	49	291
7	2	2	3	...	...	..	...	...	...	..	...	...	...	...	...	...	...	5	8	292
6	1	10	1	4	1	2	...	...	...	...	...	1	...	...	...	16	22	18	32	293
...	1	1	1	...	...	...	...	...	..	...	...	...	...	...	...	1	...	...	1	294
20	4	1	...	...	...	...	...	...	...	...	...	...	...	...	...	...	...	23	44	295
24	2	19	11	...	...	...	...	...	...	...	...	...	...	...	...	8	1	37	54	296
5	...	15	6	...	...	2	...	...	...	1	...	1	...	...	...	10	...	31	64	297
2	5	11	18	...	...	...	...	...	...	1	...	1	1	...	...	1	...	19	16	298
49	42	25	25	...	...	8	...	...	...	...	...	...	...	...	...	2	...	62	90	299
3	3	5	8	...	...	2	1	...	...	7	...	...	...	2	...	7	3	25	21	300
8	4	9	5	...	1	2	1	...	...	...	...	...	...	...	...	9	5	25	28	301
18	2	...	2	...	...	...	...	...	...	...	...	...	...	...	...	...	...	26	40	302
149	124	136	156	2	...	35	15	...	...	2	...	15	11	1	...	36	18	307	370	303
34	28	50	33	...	...	5	4	...	..	1	...	5	...	...	...	4	...	76	104	304
37	1	2	...	1	...	1	...	...	...	...	...	...	...	...	...	29	22	64	99	305
...	...	...	...	...	..	...	U	N	I	N	H	A	B	I	T	E	D	...	...	306
28	21	30	34	...	...	...	...	...	...	1	1	2	1	...	...	5	2	54	54	307
8	5	19	24	1	...	2	...	...	...	...	...	...	...	...	..	1	...	29	29	308
33	18	23	34	...	...	1	...	...	...	...	...	1	...	...	...	1	...	38	51	309
25	14	25	15	1	...	2	...	...	...	...	...	...	...	...	...	3	3	27	46	310
...	...	...	...	...	...	...	U	N	I	N	H	A	B	I	T	E	D	...	...	311
21	6	17	...	...	...	4	...	...	...	1	...	1	...	2	...	25	59	60	79	312
65	78	3	...	6	1	15	12	1	...	3	...	1	7	12	...	60	63	121	138	313
7	5	3	5	...	...	...	...	...	...	...	...	...	...	...	...	...	...	7	9	314
35	...	25	21	4	1	...	3	...	...	6	1	...	...	...	...	7	15	59	85	315
80	39	31	26	...	...	8	1	...	...	...	...	2	1	...	...	23	20	121	164	316
12	5	...	2	...	...	6	4	1	...	8	1	2	...	...	...	17	21	33	39	317
4	...	...	...	...	...	...	...	...	...	...	...	1	...	...	...	17	23	23	23	318
32	12	22	21	1	1	1	...	...	...	...	...	2	...	...	...	3	1	32	44	319
85	47	83	79	8	5	16	4	1	...	...	...	7	4	...	...	19	7	152	220	320
79	10	35	22	...	...	1	...	...	...	...	...	1	...	...	...	1	...	97	173	321
17	4	14	12	...	...	...	...	...	...	...	...	...	...	...	...	...	...	18	25	322
240	124	212	174	12	2	54	6	7	...	1	6	40	11	5	...	99	44	582	761	323
67	5	10	21	...	...	2	1	...	...	...	...	2	1	...	...	15	9	68	122	324
18	1	...	...	...	...	...	...	...	...	...	...	...	...	...	...	29	12	25	58	325
110	44	108	130	1	...	25	3	...	...	...	...	...	4	1	...	27	13	243	285	326
32	13	45	54	4	9	8	1	...	...	6	...	...	...	1	...	14	3	102	113	327
16	...	24	25	...	...	...	...	...	...	...	...	...	...	...	...	...	...	34	62	328
...	...	...	...	...	...	...	U	N	I	N	H	A	B	I	T	E	D	...	...	329
106	51	37	49	...	...	11	4	...	...	...	...	4	3	1	...	12	2	114	176	330
202	83	72	90	3	1	20	4	...	1	...	...	13	14	...	...	10	7	260	339	331
11	8	28	22	...	...	1	1	...	...	...	...	1	...	...	...	4	2	40	43	332
185	121	51	68	8	1	18	7	4	...	1	...	10	5	1	...	23	19	237	259	333
151	13	96	98	3	...	17	5	2	...	...	...	7	3	...	...	7	...	263	358	334
45	1	16	6	...	...	1	...	...	...	1	...	...	...	...	...	1	1	40	85	335
12	...	3	2	...	...	...	...	...	...	...	...	1	...	1	...	17	25	28	20	336
34	10	1	...	...	...	4	...	...	...	...	...	...	...	...	...	11	11	49	62	337
4	3	1	1	...	...	...	...	...	...	...	...	...	...	...	...	...	...	1	6	338
43	35	47	44	...	1	7	1	...	...	...	...	5	4	...	...	5	11	87	126	339
17	5	30	29	...	...	5	...	...	...	2	1	...	...	...	...	3	2	45	61	340
37	5	22	14	1	...	19	13	2	...	1	...	24	10	2	...	84	50	146	245	341
5	...	...	...	...	...	...	...	...	...	6	...	...	...	4	...	2	6	15	26	342
18	1	7	9	...	...	4	...	...	...	2	...	2	2	1	...	2	...	36	51	343
39	20	123	144	7	9	23	8	3	...	4	...	41	7	4	...	22	6	181	258	344
21	8	10	15	8	9	...	...	...	...	3	3	...	...	1	...	...	5	39	52	345

VILLAGE DIRECTORY

L.C. No.	Name of Village	Facilities available	Area in acres	Occupied Houses	Households	Total Population			Scheduled Castes		Scheduled Tribes		Literate & Educated		WORKERS Total Workers (I-IX)	
						P	M	F	M	F	M	F	M	F	M	F
1	2	3	4	5	6	7	8	9	10	11	12	13	14	15	16	17
346	Kudan		313·78	60	60	280	140	140	20	18	7	4	38	15	70	41
347	Meregaor	P.	1,593·09	71	71	308	152	156	...	...	20	24	44	10	89	42
348	Hirapur (Surdradehi)		513·66	...	U	N	I	N	H	A	B	I	T	E	D...	...	...	...	...	...
349	Gokla		641·90	67	67	289	156	133	42	36	2	3	14	...	98	69
350	Matanpur		1,238·49	57	57	286	137	149	2	3	33	28	37	8	70	39
351	Jhurai (Piparia)		1,293 42	69	69	277	139	138	24	37	23	25	28	8	85	34
352	Matwara		1,252·21	40	40	175	84	91	2	5	25	34	8	...	50	47
353	Shahapura	P, M, D,MP(A) E, Ed, Ed,	277·62	347	347	1,661	868	793	72	63	59	61	587	254	394	105
354	Khairi (Sahapura)	Po, To, H, E, Ei,Ed.	2,07·69	239	239	1,130	613	517	64	60	58	37	281	134	298	106
355	Bhitoni		242·77	65	65	287	152	135	13	13	21	27	65	17	70	9
356	Bhamki	P.	866·13	162	162	712	354	358	90	86	68	77	110	15	206	136
357	Kirka Khada		689·77	50	50	266	131	135	1	1	110	114	25	3	82	82
358	Bad Khera		553·81	51	51	244	117	127	20	25	19	18	28	3	70	57
359	Hirapur (Bandha)		773·64	93	93	339	153	186	9	14	20	27	44	12	93	98
360	Khairi (Bilkharwa)		1,094·78	44	44	168	80	88	6	9	14	10	19	9	52	43
361	Bilkharwa	P,	482·64	79	79	322	155	167	14	18	13	17	60	16	92	64
362	Bhita (Bandah)		896.70	25	25	103	52	51	...	...	3	3	25	3	31	15
363	Bilha		903.81	28	28	106	55	51	...	...	22	12	12	4	39	27
364	Matapur		1,023.12	32	32	180	90	90	...	...	72	70	...	...	58	20
665	Jhaloh	P, MP (O), S.	1,479.33	160	160	643	340	303	70	70	68	69	119	30	189	135
366	Ramkhiria	P, M, MP (O), S.	2,599.44	263	263	1,372	689	683	83	82	105	104	212	27	386	166
367	Bilkharwa		281.83	45	45	226	120	106	43	36	4	9	23	5	64	29
368	Bhamka (Bhamki)		866.92	5	5	19	9	10	...	...	...	2	4	1	3	3
369	Magarmoha	Po, P, M, MP (O), MP (A).	3,314.73	422	421	1,934	971	963	69	76	45	61	271	81	542	372
370	Piparia		611·90	...	...	...	U	N	I	N	H	A	B	I	T	E	D	...	...	...	...
371	Dharampura		1,233·23	66	66	276	139	137	6	10	19	16	42	...	81	75
372	Gwari (Bhedaghat)		227·96	14	14	61	30	31	...	...	7	4	5	...	18	17
373	Pawla		1,896·29	176	176	812	420	392	69	58	2	...	125	26	227	182
374	Belkhedi (Pawla)	P,	1,655·18	121	130	604	308	296	1	1	10	7	60	5	174	105
375	Barbati		2,120·76	118	125	528	255	273	30	29	22	22	52	6	146	101
376	Kunda (Kala)	F,	2,247·56	153	153	721	358	363	95	95	44	47	104	30	183	96
377	Neem Kheda	P, S.	1,209·25	101	101	472	244	228	...	...	35	51	19	...	139	139
378	Nachan Kheda	P, S.	465·62	19	19	98	46	52	6	6	24	23	7	...	21	15
379	Jhoji		467·46	38	38	186	93	93	16	20	3	1	39	7	55	19
380	Pranpur		347·31	...	...	...	U	N	I	N	H	A	B	I	T	E	D	...	...	...	...
381	Chaparat	P.	1,538·73	168	149	648	337	311	99	83	9	9	77	25	196	132
382	Lalpur	P.	1,383·21	54	54	232	114	118	12	15	41	33	32	4	70	61
383	Jugpura		451·69	86	86	408	208	200	16	21	...	...	11	...	132	54
384	Bil pathar		800·24	75	75	370	198	172	25	20	30	22	47	6	110	19
385	Dhimar Jhoji		523·88	20	20	101	52	49	...	...	8	4	2	...	31	10
386	Malkachhar		703·35	56	56	289	141	148	...	...	...	...	7	...	77	48
387	Kulone		1,211 80	47	47	230	127	103	...	...	...	...	7	...	64	13
388	Seetalpur		486·56	44	44	172	87	85	...	...	...	...	5	...	53	48
389	Mudkatia		438.06	38	38	165	83	82	...	...	...	...	1	...	45	50
390	Sagda		589·53	77	77	340	171	169	4	4	83	82	27	5	107	79
391	Ghugra		657·79	61	61	226	112	114	...	...	30	44	2	...	68	73
392	Bagrai		1,484·16	97	97	392	202	190	16	13	...	...	11	5	116	101
393	Dudwara		815·21	82	82	351	180	171	29	26	1	1	18	1	113	93
394	Bhadpura		1,314·70	87	87	377	207	170	22	20	11	8	23	...	121	27
395	Dulhankheda	P.	306·90	18	18	78	42	36	...	...	34	31	1	...	22	21
396	Dharampura (Bagrai)	P.	519·38	74	74	315	164	151	7	6	25	25	40	12	104	68
397	Sakri		602·97	31	31	134	57	77	2	3	48	65	2	...	38	33
398	Imaliya (Dudwara)		353·37	5	5	32	14	18	6	7	...	...	6	1	9	7
399	Bhikampur	P.	1,212·37	114	114	476	242	234	31	28	...	...	27	5	143	128
400	Dharti Kachhar		1,189·47	39	39	161	76	85	...	...	10	11	1	...	52	50

WORKERS																		NON-WORKERS		L.C. No.
I		II		III		IV		V		VI		VII		VIII		IX		X		
M	F	M	F	M	F	M	F	M	F	M	F	M	F	M	F	M	F	M	F	
18	19	20	21	22	23	24	25	26	27	28	29	30	31	32	33	34	35	36	37	1
21	1	13	31	1	...	24	8	1	...	...	...	6	1	...	...	4	...	70	99	346
63	19	23	23	...	...	1	...	...	...	...	...	...	...	...	...	2	...	63	114	347
...	...	...	...	...	...	...	U	N	I	N	H	A	B	I	T	E	D	...	...	348
60	38	33	28	1	1	1	...	...	1	...	...	...	...	...	...	3	1	58	64	349
38	11	23	26	1	...	3	1	...	...	...	...	1	...	...	...	4	1	67	110	350
44	2	35	6	...	...	1	...	...	2	...	...	1	...	...	...	4	24	54	104	351
35	26	14	21	...	...	...	...	...	...	...	...	...	...	...	...	1	...	34	44	352
72	7	26	38	1	1	43	15	3	3	7	...	115	18	12	...	115	23	474	688	353
54	8	58	56	2	...	31	5	9	...	6	...	42	12	23	...	73	25	315	414	354
11	...	1	2	5	...	...	...	1	...	3	...	4	...	21	...	24	7	82	126	355
126	75	57	60	...	...	2	1	...	...	8	...	1	...	1	...	11	...	148	222	356
19	8	57	74	...	...	...	...	...	...	1	...	1	...	2	...	2	...	49	53	357
52	33	14	21	...	2	3	...	...	...	...	...	...	1	1	...	...	...	47	70	358
41	43	47	55	...	...	2	...	...	...	...	...	1	...	...	...	2	...	60	88	359
15	11	30	30	...	...	7	2	...	...	...	...	...	...	...	...	...	...	28	45	360
29	9	26	36	1	...	27	8	...	...	...	...	1	...	...	...	8	11	63	103	361
19	7	1	7	1	...	5	...	...	...	...	...	4	1	...	...	1	...	21	36	362
13	4	6	16	11	3	1	...	...	...	...	...	8	4	...	...	...	...	16	24	363
34	...	24	20	...	...	...	...	...	...	...	...	...	...	...	...	...	...	32	70	364
119	88	21	18	3	...	12	6	...	...	...	...	6	2	...	...	28	21	151	168	365
252	27	89	127	1	...	10	5	...	...	7	4	6	2	3	...	18	1	303	517	366
44	16	17	11	...	...	...	...	...	...	...	...	1	...	...	...	2	2	56	77	367
2	2	1	1	...	...	...	...	...	...	...	...	...	...	...	...	...	...	6	7	368
346	95	148	261	...	...	27	12	...	...	...	...	7	3	...	...	14	1	429	591	369
...	...	...	...	...	...	...	...	U	N	I	N	H	A	B	I	T	E	D	...	370
30	30	37	43	...	...	12	2	...	...	...	...	1	...	...	...	1	...	58	62	371
12	12	6	5	...	...	...	...	...	...	...	...	...	...	...	...	...	...	12	14	372
120	97	54	57	...	...	28	16	2	...	...	...	4	1	...	...	19	11	193	210	373
106	67	45	33	4	...	5	1	...	...	...	...	4	...	3	...	7	4	134	191	374
80	44	26	23	...	...	6	5	...	...	...	...	3	2	...	...	31	27	109	172	375
129	55	11	10	...	...	13	11	...	...	...	...	4	...	...	...	26	20	175	267	376
115	117	20	22	...	...	3	...	...	...	...	...	...	...	...	...	1	..	105	89	377
12	1	2	...	...	...	1	...	...	...	...	...	...	...	...	...	6	14	25	37	378
25	6	10	8	4	2	5	...	...	...	...	...	2	...	...	...	9	3	38	74	379
...	...	...	...	...	...	...	...	U	N	I	N	H	A	B	I	T	E	D	...	380
125	56	52	64	2	...	2	7	...	1	1	...	2	1	...	...	12	3	141	179	381
46	21	20	40	1	...	...	...	...	...	...	...	...	...	...	...	3	...	44	57	382
63	9	65	45	...	...	1	...	...	...	...	...	3	...	...	...	...	...	76	146	383
70	3	11	1	3	...	3	2	...	...	3	...	1	...	4	...	15	13	88	153	384
24	3	...	...	4	2	1	...	...	...	...	...	...	...	...	...	2	5	21	39	385
60	32	13	16	...	...	...	...	...	...	1	...	1	...	...	...	2	...	64	100	386
56	1	6	12	...	...	1	...	...	...	...	...	...	...	...	...	1	...	63	90	387
36	17	7	27	...	...	...	...	...	...	7	3	...	...	...	...	3	1	34	37	388
32	23	12	27	...	...	1	...	...	...	...	...	...	...	...	...	...	...	38	32	389
59	40	10	9	15	7	4	2	...	...	...	...	1	3	...	...	18	18	64	90	390
42	48	20	22	...	...	3	2	...	...	...	...	...	...	...	...	3	1	44	41	391
65	63	26	24	6	1	11	6	...	...	...	...	4	4	...	...	4	3	86	89	392
52	39	21	28	23	20	6	1	...	...	...	...	2	3	...	...	9	2	67	78	393
86	6	3	...	...	...	11	11	...	1	...	...	2	...	...	...	19	9	86	143	394
20	18	1	3	...	...	...	...	...	...	...	...	...	...	...	...	1	...	20	15	395
54	16	31	51	3	...	14	1	...	...	...	...	...	...	...	...	2	...	60	83	396
17	3	20	30	...	...	...	...	...	...	...	...	...	...	...	...	1	...	19	44	397
6	1	2	6	...	...	...	...	1	...	...	...	...	...	...	...	...	...	5	11	398
92	96	18	26	4	1	4	...	...	1	16	...	1	2	3	...	5	2	99	106	399
42	36	6	14	...	...	2	...	...	...	...	...	...	...	...	...	2	...	24	35	400

L.C. No.	Name of Village	Facilities available	Area in acres	Occupied Houses	House holds	Total Population			Scheduled Castes		Scheduled Tribes		Literate & Educated		WORKERS Total Workers(I-IX)	
						P	M	F	M	F	M	F	M	F	M	F
1	2	3	4	5	6	7	8	9	10	11	12	13	14	15	16	17
401	Dulha Kheda		354·34	17	17	66	35	31	...	...	35	31	...	1	23	23
402	Harduli		243 66	...	...	...	UNINHABITED						...	...	...	...
403	Nuhpur		706·94	66	66	274	145	129	5	3	16	19	15	2	104	48
404	Deori (Bar Kheda)		730 81	64	64	278	146	132	17	11	1	1	24	1	86	63
405	Khulri		382 66	107	107	473	241	232	19	23	...	...	31	3	142	103
406	Tumra		672·82	32	32	170	88	82	20	20	21	16	22	3	49	33
407	Jugpura (Tonta)		319·36	32	32	157	78	79	...	...	31	32	2	...	46	7
408	Tonta		855·16	3	3	17	10	7	...	...	...	...	1	...	7	...
409	Piparia (Jhasi)		566·29	48	48	165	93	72	8	3	21	14	14	2	64	45
410	Jaitakheda		283·55	1	1	6	5	1	...	...	5	1	...	...	1	...
411	Bichuwa		363·97	39	39	129	62	67	3	1	12	14	3	...	46	45
412	Mirga		594·00	...	...	...	UNINHABITED						...	...	...	...
413	Barkheda (Gangai)	Po, P, D.	278·07	129	129	582	309	273	42	41	40	39	142	17	176	110
414	Pathar phondi		641·53	10	10	45	27	18	5	7	...	...	9	2	12	8
415	Mehgawa(Chargawa)	P.	874·25	121	121	571	302	269	21	12	12	15	47	9	162	121
416	Jhasi (Jamuniya)		809·78	26	26	117	61	56	12	10	9	10	7	...	42	29
417	Gangai-Bijorgi		796·13	116	116	435	246	189	29	28	64	38	80	6	145	117
418	Chhapra		508·61	32	32	135	70	65	9	6	57	55	3	...	42	42
419	Mada-Mau		441·55	...	...	...	UNINHABITED						...	...	...	...
420	Dhabola		509·53	26	26	105	53	52	...	...	48	49	8	1	34	34
421	Bhidki	P, T.	633·74	25	25	115	58	57	3	5	6	8	26	7	34	26
422	Semra		695·88	52	52	217	107	110	40	42	24	28	23	...	69	67
423	Gangai	P, MP(O).	359·56	143	143	570	298	272	14	17	55	51	133	29	173	132
424	Bambawari		387 05	74	75	288	146	142	15	15	27	24	15	1	89	51
425	Charguwan	P, MP(O).	816 69	76	76	348	176	172	52	41	...	1	41	16	96	43
426	Khairuwa		467·78	2	2	8	2	6	...	...	...	...	...	...	2	3
427	Dongar Jhansi		975·04	50	50	206	99	107	...	...	99	107	3	...	56	63
428	Pondi (Dabola)		503·51	...	...	...	UNINHABITED						...	...	...	...
429	Ghugri		624·21	29	29	144	71	73	...	...	71	73	1	...	42	45
430	Sarra		744·61	9	9	32	14	18	...	...	14	18	1	1	9	9
431	Oriya		928·66	12	12	49	22	27	8	6	8	8	2	...	17	10
432	Bholtiya (Jamuniya)		679·89	34	35	147	75	72	5	7	60	55	3	...	49	45
433	Jammaniya (Jhasi)	P.	578·93	71	71	309	166	143	92	81	7	11	28	2	108	74
434	Khoka		456·88	...	...	...	UNINHABITED						...	...	...	...
435	Kamtiya		558·73	14	14	65	30	35	...	...	23	31	...	...	18	16
436	Andia (Semra)		919·82	22	22	105	51	54	...	...	51	54	...	...	30	28
437	Umariya		871·73	10	10	33	16	17	...	...	15	17	...	...	10	10
438	Dungariya (Ghugri)		495·68	...	...	...	UNINHABITED						...	...	...	...
439	Kedarpur		165·63	...	...	...	UNINHABITED						...	...	...	...
440	Ahmedpur	Po, D, Rhe, P, M, MP(O), Hos.	424·66	181	186	778	408	370	30	27	10	12	161	46	221	136
441	Badayya Khada (Umaria).		888·91	56	65	245	134	111	63	56	9	3	34	5	79	7
442	Imjhar		797·51	31	31	129	69	60	...	...	66	58	9	...	43	39
443	Deori (Bhuwargarh)	MP (O).	1,197·72	82	82	364	186	178	43	51	113	101	25	7	112	59
444	Umariya (Badeyya kheda)		599·68	3	5	18	11	7	4	4	1	...	1	...	8	...
445	Kanchanpur (F. V.)		298·00	15	15	66	40	26	3	1	37	24	2	...	24	...
446	Ghugri (Somti)		443·51	24	25	86	36	50	...	...	32	44	...	...	25	34
447	Somti		1,551 67	20	20	100	51	49	...	...	51	49	...	...	30	33
448	Gundrai (Somti)		717·67	1	1	11	5	6	...	...	5	6	...	...	3	3
449	Pahadi Kheda		568·84	8	8	36	23	13	...	...	15	5	10	3	16	5
450	Thana		361·95	23	23	102	49	53	...	...	45	52	...	...	31	31
451	Bhausargarh		739·05	10	10	40	24	16	...	...	20	13	1	...	14	13
452	Sunwara	P.	3,312·52	208	240	1,052	545	507	146	141	7	8	130	20	330	185
453	Kislai		586·61	11	11	49	21	28	...	...	8	25	...	...	15	20
454	Hirapure (kistai)		637·79	31	31	117	59	58	...	...	53	47	2	...	32	40
455	Neechi (Kislai)	P.	673·69	32	32	237	118	119	...	...	107	111	15	7	87	73
456	Semra (F. V.)		870·00	15	15	67	33	34	3	1	28	32	...	...	28	25
457	Kulon (Bijna)		1,073 53	52	53	200	94	106	...	...	24	28	7	1	69	54

WORKERS																NON-WORKERS		L. C. No.
I		II		III		IV		V		VI		VII		VIII		IX		X		
M	F	M	F	M	F	M	F	M	F	M	F	M	F	M	F	M	F	M	F	
18	19	20	21	22	23	24	25	26	27	28	29	30	31	32	33	34	35	36	37	1
15	16	6	7	...	...	...	...	...	...	...	...	...	...	...	...	2	...	12	8	401
...	...	...	...	...	...	...	UNINHABITED							...	...	...	...	...	...	402
82	31	8	7	3	1	2	2	...	...	...	...	1	...	...	...	8	7	41	81	403
39	27	27	23	...	...	15	12	...	...	...	...	2	...	...	...	3	1	60	69	404
72	59	18	19	30	12	15	10	...	1	...	...	...	...	...	...	7	2	99	129	405
31	27	6	6	2	...	...	...	...	...	3	...	...	...	...	...	7	...	35	49	406
34	1	5	...	...	...	...	...	...	...	...	...	...	...	...	...	7	6	32	72	407
7	...	...	...	...	...	...	...	...	...	...	...	...	...	...	...	...	...	3	7	408
28	19	23	24	1	...	7	2	...	...	...	...	...	...	3	...	2	...	29	27	409
1	...	...	...	...	...	...	...	...	...	...	...	...	...	...	...	...	...	4	1	410
35	37	9	7	...	...	1	1	...	...	...	...	...	...	...	...	1	...	16	22	411
...	...	...	...	...	...	...	UNINHABITED							...	...	...	...	...	...	412
56	40	23	32	32	15	15	6	1	...	...	...	10	7	2	...	37	10	133	163	413
11	8	...	...	...	...	...	...	...	...	...	...	...	...	...	...	1	...	15	10	414
114	84	34	37	1	...	5	...	1	...	...	...	2	...	...	...	5	...	140	148	415
27	15	8	10	1	1	...	...	...	...	...	...	...	...	...	...	6	3	19	27	416
93	66	22	34	3	...	9	12	...	...	4	...	1	3	3	...	10	2	101	72	417
29	26	12	16	...	...	...	...	...	...	1	...	...	...	...	...	...	...	28	23	418
...	...	...	...	...	...	...	UNINHABITED							...	...	...	...	...	...	419
27	29	7	5	...	...	...	...	...	...	...	...	...	...	...	...	...	...	19	18	420
14	15	14	11	...	...	...	...	...	...	...	...	...	...	...	...	6	...	24	31	421
49	49	18	16	...	...	...	1	...	...	...	...	2	1	...	...	...	...	38	43	422
99	60	...	2	3	...	12	15	...	1	4	...	5	8	...	...	50	46	125	140	423
60	26	16	13	1	1	2	4	...	1	...	...	1	1	...	...	9	5	57	91	424
48	26	4	8	...	1	35	3	...	...	...	...	2	...	...	...	7	5	80	129	425
2	3	...	...	...	...	...	...	...	...	...	...	...	...	...	...	...	...	...	3	426
39	47	6	6	1	...	...	...	...	...	...	...	...	...	...	...	10	10	43	44	427
...	...	...	...	...	...	...	UNINHABITED							...	...	...	...	...	...	428
33	35	2	3	...	...	...	...	...	...	...	...	...	...	...	...	7	7	29	28	429
7	5	1	4	...	...	...	...	...	...	...	...	...	...	...	...	1	...	5	9	430
10	8	2	...	1	...	...	...	...	...	...	...	...	...	...	...	4	2	5	17	431
33	32	10	9	...	...	1	...	...	...	...	...	...	...	...	...	5	4	26	27	432
67	46	15	14	1	1	4	1	...	...	...	...	2	1	...	...	19	11	58	69	433
...	...	...	...	...	...	...	UNINHABITED							...	...	...	...	...	...	434
15	16	3	...	...	...	...	...	...	...	...	...	...	...	...	...	...	...	12	19	435
21	20	9	8	...	...	...	...	...	...	...	...	...	...	...	...	...	...	21	26	436
6	8	3	2	1	...	...	...	...	...	...	...	...	...	...	...	...	...	6	7	437
...	...	...	...	...	...	...	UNINHABITED							...	...	...	...	...	...	438
...	...	...	...	...	...	...	UNINHABITED							..	...	...	...	...	...	439
92	62	31	44	13	...	26	21	1	1	...	...	29	...	1	...	28	8	187	234	440
57	5	6	...	...	...	1	...	...	...	...	...	1	1	...	...	14	1	55	104	441
34	32	7	7	1	...	...	...	1	...	...	...	...	...	...	...	...	...	26	21	442
64	35	27	24	2	...	5	...	...	...	...	...	1	...	...	...	13	...	74	119	443
8	...	...	...	...	...	...	...	...	...	...	...	...	...	...	...	...	...	3	7	444
20	...	...	...	...	...	...	...	...	...	...	...	...	...	...	...	4	...	16	26	445
18	19	6	15	1	...	...	...	...	...	...	...	...	...	...	...	...	...	11	16	446
23	19	7	14	...	...	...	...	...	...	...	...	...	...	...	...	...	...	21	16	447
2	3	1	...	...	...	...	...	...	...	...	...	...	...	...	...	...	...	2	3	448
13	4	1	...	...	...	2	...	...	1	...	...	...	...	...	...	...	...	7	8	449
25	25	4	6	2	...	...	...	...	...	...	...	...	...	...	...	...	...	18	22	450
5	6	...	...	8	7	1	...	...	...	...	...	...	...	...	...	...	...	10	3	451
193	104	69	56	15	4	20	4	...	2	...	...	14	9	...	...	19	6	215	322	452
10	13	4	7	1	...	...	...	...	...	...	...	...	...	...	...	...	...	6	8	453
25	29	3	10	1	...	...	...	...	...	...	...	1	1	...	...	2	...	27	18	454
61	69	16	4	5	...	...	...	...	...	...	...	...	...	...	...	5	...	31	46	455
24	22	1	3	1	...	...	...	...	...	...	...	...	...	...	...	2	...	5	9	456
37	23	26	29	2	...	...	...	...	...	...	...	...	...	...	...	4	2	25	52	457

VILLAGE DIRECTORY

L. C. No.	Name of Village	Facilities available	Area in acres	Occupied Houses	Households	Total Population			Scheduled Castes		Scheduled Tribes		Literate & Educated		WORKERS Total Workers(I-IX)	
						P	M	F	M	F	M	F	M	F	M	F
1	2	3	4	5	6	7	8	9	10	11	12	13	14	15	16	17
458	Piparia (Dalsa)		885·00	16	16	70	32	38	...	...	21	25	2	3	22	17
459	Kohla		930·59	53	53	224	113	111	...	...	90	91	9	...	75	57
460	Kohli		702·13	38	38	191	105	86	...	...	94	78	1	...	60	56
461	Badiwara		620·84	39	39	167	85	82	15	13	52	52	3	...	54	50
462	Saliwada (Badiwada)		782·13	20	20	107	56	51	16	9	40	42	4	...	33	31
463	Bijna		1,194·49	37	37	198	92	106	4	3	37	35	2	1	59	63
464	Hatthi Kandhar		1,097·15	1	1	4	1	3	...	...	...	...	1	...	1	2
465	Dabakinya		957·11	60	60	236	121	115	34	37	27	39	14	2	81	53
466	Urram	P.	1,179·16	40	41	179	94	85	...	...	86	75	14	4	46	45
467	Tinehata		1,169·56	29	29	124	61	63	...	...	53	61	1	...	37	41
468	Bharatpur		651·00	48	48	185	103	82	25	16	8	9	12	3	56	51
469	Nayanagar		874·08	25	25	89	44	45	1	2	37	39	2	...	34	27
470	Pipariya (Benisigh)		846·52	27	27	106	57	49	8	3	31	27	2	...	34	29
471	Charguwan		1,458·47	43	43	211	110	101	...	...	99	90	3	1	63	65
472	Deori (Tinehta)		1,614·89	29	29	139	66	73	...	...	52	56	3	...	40	41
473	Chira Pondi	P.	1,981·27	65	66	279	139	140	...	...	130	136	14	1	86	86
474	Jamuniya (Katori)	P.	644·54	39	39	163	86	77	14	12	65	62	6	3	61	44
475	Singori (Katori)	Po, P.	605·23	14	14	62	33	29	...	...	33	29	4	1	20	18
476	Sukha	Po. P.	558·13	70	70	275	150	125	72	48	1	...	32	3	92	65
477	Simaria (Nayanagar)		443·27	19	19	100	45	55	...	...	44	52	2	1	37	29
478	Kulha		507·00	2	3	3	3	...	...	...	1	...	3	...	3	...
479	Katori		758·23	44	44	175	83	92	9	9	47	56	9	2	51	52
480	Andiya (Sukha)		324·44	13	13	66	35	31	19	13	5	5	8	...	24	15
481	Thengra		361·38	...	...	...	UNINHABITED				...	...	...	...	...	...
482	Daman (Khamariya)		831·46	46	46	204	99	105	35	39	35	38	13	2	56	50
483	Budwani		457·61	27	27	136	70	66	27	17	40	45	4	...	43	35
484	Kalapatha		758·00	24	24	97	50	47	...	...	41	39	2	...	33	29
485	Mehgaon (Raiyatwari)		167·00	...	...	...	UNINHABITED				...	...	...	...	...	...
486	Mehgaon		166·94	24	24	101	46	55	2	3	27	30	1	...	32	32
487	Nakaiya		1,587·26	14	14	47	28	19	...	...	25	18	...	...	21	14

PATAN TAHSIL

WORKERS																		NON-WORKERS		L. C. No.
I		II		III		IV		V		VI		VII		VIII		IX		X		
M	F	M	F	M	F	M	F	M	F	M	F	M	F	M	F	M	F	M	F	
18	19	20	21	22	23	24	25	26	27	28	29	30	31	32	33	34	35	36	37	1
12	5	8	12	2	...	...	...	...	...	...	...	...	...	...	...	...	...	10	21	458
60	37	6	17	7	...	...	...	1	...	...	...	...	...	...	...	1	3	38	54	459
53	48	2	7	2	...	3	...	...	...	...	...	...	...	...	...	...	1	45	30	460
36	17	13	32	3	...	2	1	...	...	...	...	...	...	...	...	...	...	31	32	461
24	21	8	10	1	...	...	...	...	...	...	...	...	...	...	...	...	...	23	20	462
34	33	14	28	4	1	2	...	...	...	...	...	...	...	...	...	5	1	33	43	463
1	2	...	...	...	...	...	...	...	...	...	...	...	...	...	...	...	...	...	1	464
61	44	6	7	4	...	7	2	...	...	...	...	1	...	...	...	2	...	40	62	465
38	36	5	9	1	...	...	...	...	...	...	...	...	...	...	...	2	...	48	40	466
34	35	1	6	1	...	...	...	...	...	...	...	...	...	...	...	1	...	24	22	467
30	31	8	9	1	...	14	11	...	...	...	...	...	...	...	...	3	...	47	31	468
24	17	6	9	2	...	...	1	...	...	...	...	...	...	...	...	2	...	10	18	469
27	20	4	8	2	1	...	...	...	...	...	...	...	...	...	...	1	...	23	20	470
53	52	6	13	4	...	...	...	...	...	...	...	...	...	...	...	...	...	47	36	471
26	33	12	8	1	...	...	...	...	...	...	...	...	...	...	...	1	...	26	32	472
43	52	35	33	2	...	...	...	1	...	...	...	...	1	...	...	5	...	53	54	473
37	29	13	10	...	...	8	5	...	...	...	...	...	...	...	...	3	...	25	33	474
18	15	2	3	...	...	...	...	...	...	...	...	...	...	...	...	...	...	13	11	475
48	41	4	10	2	...	23	12	...	...	...	...	...	...	1	...	14	2	58	60	476
25	20	11	9	...	...	...	...	...	...	...	...	...	...	...	...	1	...	8	26	477
...	...	...	...	3	...	...	...	...	...	...	...	...	...	...	...	...	...	...	...	478
35	33	11	18	2	...	...	...	...	...	...	...	...	...	...	...	3	1	32	40	479
14	12	2	3	3	...	3	...	...	...	...	...	...	...	...	...	2	..	11	16	490
...	...	...	...	...	...	...	U	N	I	N	H	A	B	I	T	E	D	...	...	481
38	36	15	13	...	1	...	...	...	...	...	...	3	...	...	...	...	...	43	55	482
37	28	5	7	1	...	...	...	...	...	...	...	...	...	...	...	...	...	27	31	483
29	28	2	1	2	...	...	...	...	...	...	...	...	...	...	...	...	...	17	18	484
...	...	...	...	...	...	...	U	N	I	N	H	A	B	I	T	E	D	...	...	485
22	23	8	8	2	1	...	...	...	...	...	...	...	...	...	...	...	...	14	23	486
13	8	8	6	...	...	...	...	...	...	...	...	...	...	...	...	...	...	7	5	487

ALPHABETICAL LIST OF VILLAGES

2 JABALPUR TAHSIL

Serial No.	Name of Village	Location Code No. 1961	S. No. 1951
1	2	3	4
	A		
1	Akola	11	315
2	Amahinota	384	351
3	Amakhoh	343	403
4	Amanala	269	153
5	Amatitaha	126	473
	(i) Thakur Tola		
	(ii) Barha Tola		
6	Amehta	55	431
	(i) Chhota Tola		
	(ii) Bada Tola		
7	Amera	409	N. A.
8	Amjhar	344	469
9	Amkhera	322	N. A.
	(i) Khermai Tola		
	(ii) Barra Tola		
10	Andhar	425	465
11	Andhua	359	135
12	Andhua	2	368
13	Anthakheda	503	146
	B		
14	Babaiya	213	103
	(i) Jamnaha Tola		
	(ii) Mukaddam Tola		
15	Baderakalan	69	303
16	Badkhera	394	483
17	Badkhera	51	51
18	Badkur	123	427
19	Baduwa	171	290
	(i) Upar Tola		
	(ii) Neeche Tola		
20	Baghraji	96	586
21	Bagheli	220	149
22	Baghoda	130	282
23	Baghodi	129	106
	(i) Baghodi Basti		
	(ii) Chotti Tola		
24	Bahdan	371	616
25	Bahanapani	146	417
	(i) Mukaddam Tola		
	(ii) Nanha Tola		
26	Bahoripar	533	239
27	Bairagi	295	423
	(i) Marjid Tola		
	(ii) Panda Tola		
28	Bairagi	404	590
29	Balhawara	445	N. A.
30	Bamhani	26	90
31	Bamhani	398	544
	(i) Tiltialy		
	(ii) Basti Tola		
	(iii) Pucchi Tola		
32	Bamhani	613	266

Serial No.	Name of Village	Location Code No. 1961	S. No. 1951
1	2	3	4
	B—*Contd.*		
33	Bamhani	511	545
34	Bamhnola	8	445
35	Bamhnoda	43	298
36	Bamhnoda	159	N. A.
37	Bamhnoda	555	234
38	Bamhnodi	61	N. A.
39	Bambori	35	500
40	Bandaria	189	186
41	Bandar Tola	572	410
42	Bandhi	225	179
43	Bar	252	419
	(i) Patel Tola		
	(ii) Tikuri Tola		
44	Barbati	573	N. A.
45	Barela	471	203
46	Bareli pathar	601	611
47	Barghat	605	37
48	Bargi	561	400
	(i) Station ward		
	(ii) Kisani ward		
49	Bargawan	395	302
50	Barha	525	554
51	Badhaiyakhera	28	325
52	Barhaiyakhera	507	381
53	Barhaiyakhera	622	451
	(i) Basti		
	(ii) Bhataria Tola		
54	Badkheri	36	18
55	Baroda	132	54
56	Basanpani	618	505
	(i) Basti		
	(ii) Reechh Tola		
57	Basha	356	309
58	Basha	569	N. A.
59	Basaniya	534	574
60	Batai	407	253
61	Belkhadoo	150	72
62	Bhadpura	428	156
63	Bhainsa	30	49
64	Bhaisdehi	88	592
65	Bhajia	251	N. A.
	(i) Basti		
	(ii) Majhgawan Tola		
66	Bhadri	172	125
	(i) Bhoi Tola		
	(ii) Patel Tola		
67	Bhanpura	275	356
	(i) Harra Tola		
	(ii) Bada Tola		
	(iii) Tikra Tola		
	(iv) Dahaman Tola		

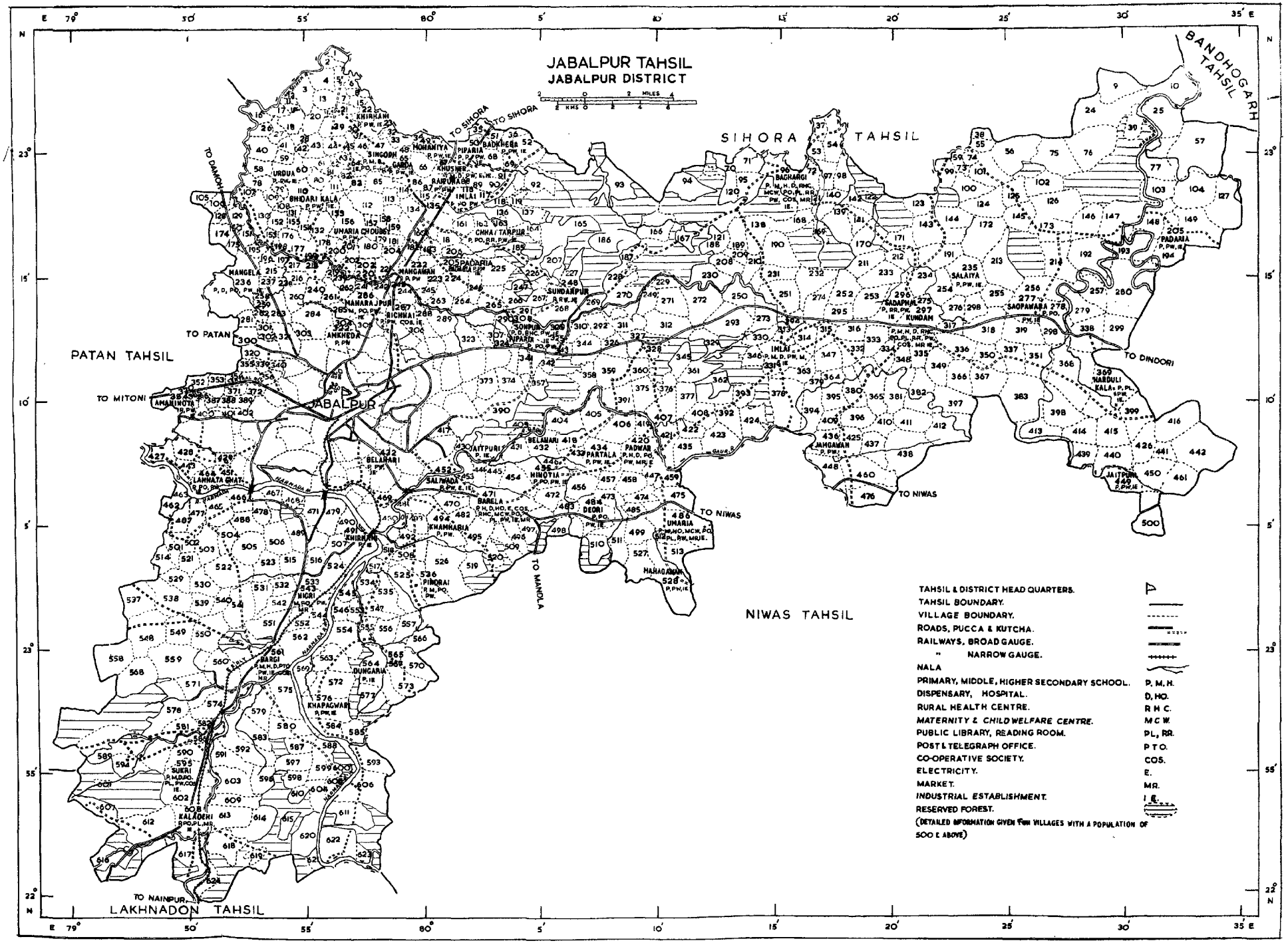
JABALPUR TAHSIL
JABALPUR DISTRICT
SIHORA TAHSIL
BANDHOGARH TAHSIL
PATAN TAHSIL
NIWAS TAHSIL
LAKHNADON TAHSIL
JABALPUR
TO SIHORA
TO SIHORA
TO DAMOH
TO PATAN
TO MITONI
TO DINDORI
TO NIWAS
TO NIWAS
TO MANDLA
TO NAINPUR
TAHSIL & DISTRICT HEAD QUARTERS.
TAHSIL BOUNDARY.
VILLAGE BOUNDARY.
ROADS, PUCCA & KUTCHA.
RAILWAYS, BROAD GAUGE.
" NARROW GAUGE.
NALA
PRIMARY, MIDDLE, HIGHER SECONDARY SCHOOL. P. M. H.
DISPENSARY, HOSPITAL. D, HQ.
RURAL HEALTH CENTRE. R H C.
MATERNITY & CHILD WELFARE CENTRE. M C W.
PUBLIC LIBRARY, READING ROOM. PL, RR.
POST & TELEGRAPH OFFICE. P T O.
CO-OPERATIVE SOCIETY. COS.
ELECTRICITY. E.
MARKET. MR.
INDUSTRIAL ESTABLISHMENT. I E.
RESERVED FOREST.
(DETAILED INFORMATION GIVEN FOR VILLAGES WITH A POPULATION OF 500 & ABOVE)

ALPHABETICAL LIST OF VILLAGES—*Contd*

Serial No.	Name of Village	Location Code No. 1961	S. No 1951
1	2	3	4
	B—*Contd.*		
68	Bhainswahi	368	N. A.
	(i) Lukhri Tola		
	(ii) Tikra Tola		
	(iii) Majhe Tola		
	(iv) Khale Tola		
	(v) Jaruwa Tola		
	(vi) Marhiya Tola		
	(vii) Semar Tola		
	(viii) Khirwa Tola		
	(ix) Jaware Tola		
69	Bharda	183	N. A.
70	Bharra Dhimra	105	N. A
71	Bheraghat	427	189
72	Bhita	133	N. A.
73	Bhidari kalan	110	361
74	Bhidari khurd	131	N. A.
75	Bhimpar	276	42
	(i) Purane Tola		
	(ii) Majne Tola		
	(iii) Markam Tola		
76	Bhonga	599	440
77	Bhonka Deori	317	N. A.
	(i) Mukaddam		
	(ii) Khale Tola		
78	Bhorha	93	609
79	Bichuwa	326	217
80	Bihar	180	32
81	Biharia	215	458
82	Bijapuri	311	249
83	Bijapuri	474	337
84	Bijora	179	238
85	Bijora	584	N. A.
86	Bijori	157	81
87	Bijna	45	154
88	Bijua	20	311
89	Bikrampur	388	N. A.
90	Bilahri	432	200
91	Bilgada	447	85
92	Bilgawan	441	254
	(i) Patel Tola		
	(ii) Tikra Tola		
93	Bilagawan	33	N. A.
94	Bilkharwa	238	26
95	Bilpura	288	60
96	Bilsara	101	216
	(i) Mukaddam Tola		
	(ii) Chhotelal Tola		
97	Biltikuri	383	318
	(i) Jamunha Tola		
	(ii) Gudha Tola		
	(iii) Teda Tola		
	(iv) Jhiria Tola		
	(v) Basti Tola		
	(vi) Bukampur Tola		
98	Binjha	620	205
99	Birner	325	291
100	Bishanpura	442	435
	(i) Medhe Tola		
	(ii) Mukaddam Tola		

Serial No.	Name of Village	Location Code No. 1961	S. No. 1951
1	2	3	4
	B—*Concld.*		
101	Bisanpura	330	349
102	Budbudi	448	522
103	Byadhkheda	158	226
	C		
104	Chakdehi	373	N. A.
105	Chanderi	537	555
106	Chanti	262	369
107	Charghat	546	127
108	Chargawan	502	N. A.
109	Chargawan	522	1
110	Charkhi	163	14
111	Chaukital	429	144
112	Chaurai	579	519
113	Chaurai khurd	299	137
	(i) School Tola		
	(ii) Deman Tola		
114	Chaurai kalan	338	376
	(i) Harraha Tola		
	(ii) Kakahiya Tola		
115	Chaukhra	508	235
116	Chhapra	348	531
117	Chhapra	347	619
118	Chhapra	607	245
119	Chhattarpur	518	269
120	Chhattarpur	162	466
	(i) Bichuwa Tola		
	(ii) Nibhori Tola		
	(iii) Karkhana Tola		
	(iv) Chhattarpur Basti		
121	Chhinawani	23	47
122	Chhindbaha	600	9
123	Chhirpani	192	228
	(i) Ulo Tola		
	(ii) Pailo Tola		
124	Chhitakhudri	413	270
125	Chhitapar	400	557
126	Chhitri Khurd	227	463
127	Chikhli	125	297
128	Chiliya	41	471
129	Chiraipani	438	94
	(i) Mukaddam Tola		
	(ii) Patel Tola		
130	Churia	551	310
	D		
131	Dabrakalan	70	506
132	Dadargawan	24	73
	(i) Mukaddam Tola		
	(ii) Barha Tola		
133	Dadargawn	362	157
134	Dagdagaua	487	N. A.
135	Daipatpur	451	512
136	Dargarh	382	328
	(i) Diman Tola		
	(ii) School Tola		

ALPHABETICAL LIST OF VILLAGES—*Contd.*

Serial No.	Name of Village	Location Code No. 1961	S. No. 1951
1	2	3	4
	D—*Concld.*		
137	Dasharathpur	329	180
138	Deeha	281	504
139	Dehrikalan	312	484
140	Dehrikhurd	271	293
141	Deodwar	594	408
142	Deogana	12	N. A.
143	Deohara	363	136
144	Deohara	500	175
	(i) Sadak Tola		
	(ii) Patel Tola		
145	Deori	53	N. A.
146	Deori	392	N. A.
147	Deori	484	45
148	Deori	517	345
149	Deori	544	270
150	Deori	624	493
151	Deorigarh	410	N. A.
152	Deorikalan	134	N. A.
	Included in urban area Pangar		
153	Deorikhurd	313	41
154	Deorikhurd	135	204
	(i) Deori khurd Basti		
	(ii) Harijan ward		
155	Deeyakheda	514	168
156	Dhadhra	523	31
157	Dhanpuri	485	317
158	Dhanwahi	138	497
159	Dharhar	228	5
160	Dhawai	609	N. A.
161	Dhorha	541	N. A.
162	Dhubha	200	N. A.
163	Dojia	6	N. A.
164	Doli	393	553
165	Dongarbadera	92	202
166	Dundi	513	210
167	Dudki	44	27
168	Dumna	374	194
169	Dunda	378	329
170	Dundi	34	36
171	Dundipiparia	268	196
172	Dungargawan	377	23
173	Dungaria	85	373
174	Dungariya	564	214
175	Dungariya	516	77
	G		
176	Gadarkhera	473	459
177	Gadha Gorakhpur	619	15
178	Gadheri	390	454
	(i) Basti		
	(ii) Mudia Tola		

Serial No.	Name of Village	Location Code No. 1961	S. No. 1951
1	2	3	4
	G—*Concld.*		
179	Gaganda	598	187
180	Gajna	560	425
181	Gangai	328	413
182	Gangajali	107	129
183	Ganjar	207	38
184	Garda	65	177
185	Garyari	319	543
186	Gaura	32	102
187	Gauri	173	145
	(i) Daban Tola		
	(ii) Pankar Tola		
188	Ghana	467	132
189	Ghana	547	164
190	Ghana	290	340
191	Ghat Pipariya	538	319
192	Ghodatakan	191	2
193	Ghughri	588	48
194	Ghughra	143	387
195	Ghughri	272	N. A.
196	Ghughri	431	209
197	Ghunsaur	466	550
198	Ghurauwa	79	131
199	Ghutia	506	3
200	Gokalpur	532	N. A.
201	Gopalpur	443	363
202	Gudagawan	177	560
203	Guloda	5	N. A.
	(i) Potelimohalla		
	(ii) Bhumiyana		
204	Guraiya	190	N. A.
	(i) Basti		
	(ii) Patel Tola		
205	Gurda	285	114
	H		
206	Handipani	254	42
	(i) Pusam Tola		
	(ii) Mukaddam Tola		
	(iii) Majhe Tola		
207	Hansapur	375	587
208	Harduwa	175	241
209	Harduli	597	389
210	Hardulikalan	369	593
	(i) Lamnaha Tola		
	(ii) Mahua Tola		
	(iii) Bhurka Tola		
	(iv) Munga Tola		
	(v) Majhe Tola		
	(vi) Amaha Tola		
211	Harrai	531	514

ALPHABETICAL LIST OF VILLAGES—*Contd.*

Serial No.	Name of Village	Location Code No. 1961	S. No. 1951
1	2	3	4
	H—*Concld.*		
212	Harratikur	367	436
	(i) Kotho Tola		
	(ii) Basti Tola		
213	Hathna	241	536
214	Hatnidol	166	N. A.
215	Hanota	15	355
216	*Hinota*	*310*	88
	(i) Kashiram Tola		
	(ii) Mukaddan Tola		
217	Hinota	462	63
218	Hinota	582	276
219	Hinota Bamurha	370	467
220	Hinotia	455	559
221	Hinotiya	526	N. A,
222	Hulki	612	43
	(i) Babaiba Tola		
	(ii) Basti		
	I		
223	Imlia	116	112
224	Imalia	17	7
225	Imalia	243	503
226	Imlai	331	N. A.
227	Indra	405	190
	J		
228	Jaitna	14	188
229	Jaitpuri	449	416
	(i) Patel Tola		
	(ii) Majhe Tola		
	(iii) Baca Tola		
230	Jaitpuri	430	294
	(i) Basti		
	(ii) Kharhargbat		
231	Jaitpuri	333	448
232	Jamgaon	436	296
233	Jamodi	423	508
234	Jamtara	480	N. A.
235	Jamunia	539	79
236	Jamunia	121	295
237	Jamunia	188	163
238	Jamunia	352	452
239	Jamunia	454	275
240	Jaruwa Dabra	120	70
241	Jatwan	202	95
242	Jhagra	128	11
243	Jhagri	106	N. A.
244	Jhirmili	13	110
245	Jhingra Khera	153	N. A.
246	Jhiri	521	N. A.
247	Jhira	426	552
	(i) Bakhri Tola		
	(ii) Hirapur Tola		
248	Jhirmila	74	147
249	Jhirna	127	195
	(i) Jhirni Tola		
	(ii) Jhirna Tola		
250	Jhirni	145	383
251	Jhonjh	230	402
252	Jhoonjh	76	528
	(i) Imalaha Tola		
	(ii) Mukaddam Tola		
253	Jhurjhuroo	263	443
	(i) Jhurjhuroo Basti		
	(ii) Jhurjhuroo Tola		
254	Jogidhana	542	265
255	Jotpur	478	N.A.
256	Jujhari	314	140
257	Junwani	154	472
258	Junmani	472	576
	K		
259	Kachnari	339	130
260	Kailwas	535	252
261	Kakarbai	164	481
262	Kakartala	357	57
263	Kaladehi	608	218
264	Kaladoomar	29	510
265	Kalgodi	496	406
266	Kalyanpur	421	44
267	Kalyanpur	211	487
268	Kandra Kheda	204	394
269	Kanhari	57	476
	(i) Harra Tola		
	(ii) Tila Tola		
	(iii) Bhoi Tola		
	(iv) Lohman Tola		
	(v) Rariya Tola		
	(vi) Khur Khasi Tola		
270	Kanharpura (F.V.)	39	N. A.
271	Kanhwara	461	283
	(i) Patel Tola		
	(ii) Tindoli Tola		
	(iii) Diwan Tola		
	(iv) Thakur Tola		
	(v) Khale Tola		
272	Kanjania	247	577
273	Karaghat	148	17
274	Karanpura	233	548
275	Kardara	298	486
	(i) Dadra Tola		
	(ii) Patel Tola		
	(iii) Bakan Tola		

ALPHABETICAL LIST OF VILLAGES—*Contd.*

Serial No.	Name of Village	Location Code No. 1961	S. No. 1951
1	2	3	4
	K—*Contd.*		
276	Kareli	558	N. A.
277	Kariwah	66	250
278	Karmeta	321	257
279	Karondi	332	332
280	Kashi	224	61
281	Kashi	446	N. A.
282	Kastara	460	260
283	Kataiya	52	N. A.
284	Kathautia	611	176
285	Kathonda	284	301
286	Keolari	89	428
287	Keolari	397	N. A.
288	Keolari	391	N. A.
289	Keolari	182	29
290	Ker	165	602
291	Khairi	242	211
292	Khairi	151	380
293	Khairi	104	92
294	Khairi	418	N. A.
295	Khajri	261	274
296	Khama	315	326
	(i) Patel Tola		
	(ii) Beechka Tola		
	(iii) Diwan Tola		
297	Khamaria	84	219
298	Khamaria	282	185
299	Khamaria	231	133
	(i) Basti		
	(ii) Mukaddam Tola		
300	Khamaria	494	453
301	Khamaria	552	N. A.
302	Khamaria	585	86
303	Khamarwani	9	222
	(i) Diwan Tola		
	(ii) Patel Tola		
	(iii) Bhoi Tola		
304	Khamkheda	621	119
305	Khapa	617	192
306	Khapawari	576	N. A.
307	Kharond	184	N. A.
308	Khinha	274	50
	(i) Patel Tola		
	(ii) Thakur Tola		
	(iii) Kisan Tola		
	(iv) Tikuri Tola		
309	Khirahni	22	308
310	Khirehni	491	358
311	Khiriya	108	511
	(i) Khiriya Basti		
	(ii) Naya Tola		
312	Khiriya	64	N. A.
313	Khiriya Kalan	240	N. A.
	K—*Concld.*		
314	Khiria Khurd	239	116
315	Khirwa	10	21
316	Khitola	376	360
317	Khudargawan	100	388
318	Khukkham	422	565
319	Khursi	563	286
320	Khursi	515	285
321	Kislai	593	437
322	Kohana	62	480
323	Kohani	540	91
324	Kohni	81	N. A.
325	Komuhi	345	12
326	Koomhi	519	169
327	Kosamdongri	124	348
	(i) Patel Tola		
	(ii) Bada Tola		
328	Kosamghat	453	109
329	Kubarhat	214	141
	(i) Lakhan Tola		
	(ii) Patel Tola		
	(iii) Badai Tola		
330	Kudari	512	415
331	Kudo Harduli	414	600
	(i) Harra Tola		
	(ii) Kirha Tola		
	(iii) Majhe Tola		
	(iv) Bada Tola		
332	Kudwari	304	527
333	Kugwan	402	502
334	Kuhka	379	346
335	Kukri kheda	520	107
336	Kunda	385	10
337	Kundam	297	526
338	Kundwara	169	N. A.
339	Kuppi	279	333
340	Kurgawan	364	306
341	Kusner	67	353
342	Kusuwa Dabra	212	N. A
343	Kutangar	342	N. A.
344	Kutraghondi	292	292
	L		
345	Ladwar	56	224
346	Lahangi	458	97
347	Lahsar	170	354
348	Lakhna	7	19
	(i) Bakhari Mohalla		
	(ii) Talaiya Mohalla		
349	Lakhanwara	291	460
350	Lakhanwara	335	240
	(i) Khale Tola		
	(ii) Tikra Tola		
	(iii) Mukaddam Tola		

ALPHABETICAL LIST OF VILLAGES—*Contd.*

Serial No.	Name of Village	Location Code No. 1961	S. No. 1951
1	2	3	4
	L—*Concld.*		
351	Lambhelaghat	464	39
352	Lambheti	463	446
353	Lamti	160	571
354	Leelkheda	245	150
355	Liti	114	55
356	Lorhi	578	323
357	Luhkari	358	568
	M		
358	Machla	155	N. A.
359	Madai	306	152
360	Madai	360	547
361	Madai Kalan (i) Patel Tola (ii) Nadia Tola	77	464
362	Madai Khurd	103	111
363	Madna	16	540
364	Magardha	604	537
365	Mahagawan (i) Patel Tola (ii) Diwan Tola	416	N. A.
366	Mahgawan	528	67
367	Mahdar	346	89
368	Mahgawan	90	159
369	Maheshpuri	450	330
370	Mahgawan	71	232
371	Mahgawan (i) Bhairo Tola (ii) Beech Tola (iii) Pipal Tola (iv) Patel Tola	318	328
372	Mahgawan	222	215
373	Mahgawan	456	439
374	Mahgawan	270	595
375	Mahgawan	495	379
376	Mahgawan	198	65
377	Mahgawan	359	523
378	Maharajpur (i) Patel Mohalla (ii) Bawli Tola	286	248
379	Main pathari	439	501
380	Majhgawan (i) Bagicha Tola (ii) Basti Tola (iii) Bara Tola	337	569
381	Majhagwan	246	255
382	Makhrar (i) Thakur Tola (ii) Kutil Tola (iii) Gamahai Tola	25	433
383	Malara	499	541
384	Manegaon	267	612
385	Manegaon	323	287
386	Mane gaon	489	499
387	Manera	167	562
388	Mangela (i) Choudhari Tola (ii) Porbhat Tola	236	58
389	Mankendi	587	N. A.
390	Mankuwara	46	405
391	Maniyari Kalan	199	494
392	Maniyari Khurd	178	225
393	Marhapatha	550	429
394	Masrikachhar	144	279
395	Matamar	264	105
396	Matia Kuhi	113	251
397	Mangela (i) Station Tola (ii) Basti	602	64
398	Mangeli	479	N. A.
399	Midki	606	530
400	Mohalajhir	63	367
401	Mohania	49	470
402	Mohari	118	491
403	Mohas	174	99
404	Mohni (i) Patel Tola (ii) Munda Tola	149	284
405	Mohai	316	13
406	Mothar	596	78
407	Mudari	48	432
408	Mudia	112	8
409	Mudia	27	533
410	Muhania	354	N. A.
411	Muhas	524	281
412	Mohania	289	223
413	Mukanwara	530	579
414	Murjhaur	72	336
	N		
415	Nagna	195	399
416	Nakatia Rampur	504	83
417	Nandni Ronshra	301	N. A.
418	Nadna	302	N. A.
419	Nanha kheda	477	560
420	Narayanpur	468	148
421	Narayanpur	140	N. A.
422	Naragawan	117	230
423	Narrai	566	490
424	Nawergawan	361	588
425	Nayagaon	529	362
426	Nayagaon	583	339
427	Neemkheda	481	247
428	Nengai	273	492
429	Nibhora	161	N. A.

ALPHABETICAL LIST OF VILLAGES—*Contd.*

Serial No.	Name of Village	Location Code No. 1961	S. No. 1951
1	2	3	4
	N—*Concld.*		
430	Nigri (i) Basti (ii) Chati	543	364
431	Nimadua	42	N. A.
432	Nimkheda	444	N. A.
433	Nipania	223	366
434	Nirandpur	40	324
435	Nuniakalan	82	584
436	Nunia khurd	83	444
	O		
437	Oria	283	495
	P		
438	Padhar Kheda	176	289
439	Padaria (i) Padaria Tola (ii) Jawari Tola	278	582
440	Padaria	327	243
441	Padaria (i) Kirwa Tola (ii) Dadra Tola (iii) Gundatha Tola	194	313
442	Padaria	205	76
443	Padaria	408	617
444	Padharpur	396	N. A.
445	Padora	111	507
446	Padri	137	261
447	Padariya	493	213
448	Padariya	577	161
449	Padua	387	237
450	Padwar	429	199
451	Padwar kalan	260	549
452	Padwar khurd	216	33
453	Pahadi Khera	475	207
454	Pahpatpur	168	N. A.
455	Para	575	6
456	Parasia	568	N. A.
457	Parasia	567	615
458	Parasiya	501	258
459	Paraspani	403	370
460	Paraswara	469	N. A.
461	Paraswara	372	56
462	Partala	434	69
463	Parwa	73	142
464	Patera	58	115
465	Pathara	68	421
466	Pathara	186	N. A.
467	Pathrawa	266	N. A.
468	Patna	259	N. A.
469	Patnakalan	112	539
470	Patnakhurd	98	134
471	Patpara	483	382
472	Phiphri	250	167
473	Phootatal	181	40
474	Pindrai	401	25
475	Pindrai	536	233
476	Pindrai	488	227
477	Piparia	406	174
478	Piparia	581	197
479	Piparia	386	461
480	Piparia	97	75
481	Piparia	208	272
482	Piparia	221	525
483	Piparia	244	160
484	Piparia	258	488
485	Piparia (i) Pando Tola (ii) Gondi Tola (iii) Piparia Basti	324	558
486	Piparia (i) Patel Tola (ii) Ahir Tola (iii) Mahara Tola	366	280
487	Piparia	50	68
488	Piparia kalan	545	4
489	Piparia khurd	482	231
490	Piparia khurd	557	262
491	Piparia (Baniakhera)	218	397
492	Piparia kalan	470	N. A.
493	Piparia	152	121
494	Pitkhuhi Kalan	210	264
495	Pitkuhi Khurd	209	N. A.
496	Pondi	187	N. A.
497	Pondi	196	620
498	Ponia	136	N. A.
499	Potuwa	59	578
500	Puraina	21	365
501	Purwa	498	151
502	Purwa	510	28
	R		
503	Rahta	37	271
504	Raigwan	320	47
505	Raipura (i) Raipura Basti (ii) Sadak Tola	87	277
506	Raipura (i) Basti (ii) Chatti Tola	590	551
507	Raiva khera	217	120
508	Raksa	340	434
509	Ramhepur	411	96
510	Rampuri Kalan	457	118
511	Rampuri Khurd (i) Uiser Tola (ii) Niche Tola	380	278

ALPHABETICAL LIST OF VILLAGES—*Contd.*

Serial No.	Name of Village	Location Code No. 1961	S. No. 1951
1	2	3	4
	R—*Concld.*		
512	Rangiri (i) Patel Tola (ii) Baiga Tola (iii) Diman Tola	257	561
513	Ranipur	435	20
514	Reewan	592	591
515	Rengajhori	559	372
516	Richhai	287	384
517	Richhai	497	35
518	Rithori (i) Rithori Basti (ii) Rithori Tola (iii) Wardha Tola	265	518
519	Rivjha	303	263
520	Ronsara	553	84
521	Roria	141	594
	S		
522	Sada fal	296	341
523	Sagdajhapni (i) Sagda Tola (ii) Jhapni Tola	554	173
524	Sahdara (i) Sahdri Tola (ii) Patieil Tola (iii) Diman Tola (iv) Majhe Tola (v) Jogi Tola (vi) Tikra Tola (vii) Kersiwah Tola	280	N.A.
525	Sahajpuri	54	542
526	Sahjpuri	580	59
527	Sakri	1	34
528	Sakri (i) Bhoi Tola (ii) Tigra Tola	147	208
529	Sakri	185	N.A.
530	Sakri	476	155
531	Salaiya	80	244
532	Salaiya (i) Talwa Tola (ii) Amha Tola (iii) Manhar Tola (iv) Manjhe Tola (v) Jamunha Tola	235	236
533	Salaiya	419	256
534	Salehpani	193	N.A.
535	Saliwada	452	170
536	Saliwada	562	191
537	Saliwada	589	93
538	Saliwada	615	184
539	Samed pipria	490	242
540	Samnapur	614	610
541	Samnapur	234	158
542	Sandaweli (i) Bada Tola (ii) Upar Tola	381	375
543	Sandhi (i) Kurra Tola (ii) Imli Tola (iii) Patel Tola	399	393
544	Sanjari (i) Barati Tola (ii) Mukaddam	255	113
545	Sankuhi	424	344
546	Saraswan	201	171
547	Saras wan (i) Gondra Tola (ii) Jhurka (iii) Ama Tola	334	396
548	Saroli (i) Chhirwai Tola (ii) Katwar Tola (iii) Mukaddam Tola	350	347
549	Sarkhadi	197	267
550	Sarangpur	351	165
551	Saroopa	219	246
552	Sarora	433	538
553	Sarrai	565	100
554	Sarswahi	309	181
555	Sataweli	336	462
556	Satanjhir	440	104
557	Seoni	465	143
558	Singod	47	22
559	Sihora	549	108
560	Sihora	457	229
561	Silgaur	509	450
562	Silpura	229	338
563	Silpuri	459	314
564	Siluwa	608	A.N.
565	Silua	616	62
566	Silua	492	532
567	Silua	353	597
568	Simaria	99	520
569	Simaria	355	352
570	Simaria	31	395
571	Simra	109	567
572	Singai	623	376
573	Singal deep (M. N. 2) (i) Shala Mohalla (ii) Malguzari Mohalla (iii) Kulyana	3	556
574	Singal deep (M. N. 1) (i) Chaudhri Mohalla (ii) Lohar Mohalla	4	128
575	Singrampur	38	46
576	Sohad	570	87
577	Sonpur	308	331
578	Sookha	300	66
579	Soopawara	277	457
580	Soortalai	237	430

ALPHABETICAL LIST OF VILLAGES—*Concld.*

Serial No.	Name of Village	Location Code No. 1961	S. No. 1951
1	2	3	4
	S—*Concld.*		
581	Sohajana	19	268
582	Suhagi	305	201
583	Sujanpur	122	N.A.
584	Sukri	249	124
585	Sukri	595	220
586	Sunawal	95	422
587	Sundarpur	248	455
588	Surmawah	119	N.A.
	T		
589	Tauri	94	178
590	Tauri	232	392
591	Tauri	415	414
592	Temar	591	172
593	Tewar	417	583
	(i) Patel Mohalla (ii) Dhimrana Mohalla		
594	Thana	566	193
595	Tighra	307	N.A.
596	Tikari	18	509
597	Tikaria	256	521
	(i) Tikaria Tola (ii) Dhimar Tola		
598	Tikaria	294	618
599	Tikaria	139	377
600	Tikaria	556	74
601	Tikhari	505	126
602	Tilagawan	226	534
603	Tilheri	527	386
	T—*Concld.*		
604	Tilsani	293	606
605	Tidni	206	401
606	Tingan	548	N.A.
607	Tinsa	571	123
608	Tinsi	574	16
609	Tithakalan	102	599
	(i) Munaddam Tola (ii) Sadak Tola (iii) Bada Tola (v) Chhapra Tola		
610	Tiwari Kheda	115	288
611	Tunkoo Mohaniya	78	327
612	Tunnia	610	N.A.
613	Turka	365	604
	(i) Bada Tola (ii) Khale Tola (iii) Harra Tola		
614	Turmadar	75	557
	(i) Chhota Tola (ii) Bada Tola		
	U		
615	Uchhaira	349	371
616	Umaria	86	24
617	Umaria	91	206
618	Umaria	341	412
619	Umaria	486	52
620	Umaria choube	156	53
621	Umarjhir	253	N.A.
622	Urdgawan	412	182
623	Urdua	60	259
624	Urduwa	203	535

L. C. No.	Tahsil Town/Group	Facilities available	Area in acres	Occupied Houses	Households	Total Population			Scheduled Castes		Scheduled Tribes		Literate & Educated		WORKERS: Total Workers (I-IX)		WORKERS: I As Cultivator	
						P	M	F	M	F	M	F	M	F	M	F	M	F
1	2	3	4	5	6	7	8	9	10	11	12	13	14	15	16	17	18	19
32/4	**Jabalpur Tahsil Total**		**559.655.34**	**111,572**	**115.966**	**544.404**	**292.325**	**252,079**	**24.967**	**23,251**	...	...	**147,481**	**64,354**	**158,095**	**51,439**	**30,918**	**19,525**
	Rural		**516,721.60**	**36,700**	**37,426**	**169,942**	**85,690**	**84,252**	**6,782**	**6,671**	...	...	**20,522**	**3,595**	**49.541**	**33,148**	**27,901**	**17,970**
	Urban		**42,933.74**	**74,872**	**78,540**	**374,462**	**206,635**	**167,827**	**18,185**	**16,580**	...	...	**126,959**	**60,759**	**108,554**	**18,291**	**3,017**	**1,555**
						TOWN DIRECTORY												
	Jabalpur Town Group		**42,806.90**	**73.304**	**76,923**	**367,014**	**202,874**	**164,140**	**17,902**	**16,298**	...	...	**125,298**	**60,106**	**106,557**	**17,240**	**2,581**	**1,303**
V	Jabalpur Corporation		33,280.00	59,606	63,055	295,375	159,998	135,377	15,111	13,911	...	...	95,475	48,498	81,102	15,829	2,400	1,202
VI	Jabalpur Cantt.		4,605.40	6,714	6,847	41,014	25,995	15,019	2,145	1,867	...	...	18,984	5,622	17,143	1,109	178	100
VII	Khamaria		4,921.50	6,984	7,021	30,625	16,881	13,744	646	520	...	...	10,839	5,986	8,312	302	3	1
X	**Panagar Town (G. P.)**		**126.84**	**1,568**	**1,617**	**7,448**	**3,761**	**3,687**	**283**	**282**	...	...	**1,661**	**653**	**1,997**	**1,051**	**436**	**252**

Tahsil/ Town/Group		WORKERS II As Agricultural Labourer		III In Mining etc.		IV At Household Industry		V In Manufacturing other than IV		VI In Construction		VII In Trade & Commerce		VIII In Transport etc.		IX In Other Services		NON WORKERS X	
		M	F	M	F	M	F	M	F	M	F	M	F	M	F	M	F	M	F
2		20	21	22	23	24	25	26	27	28	29	30	31	32	33	34	35	36	37
Jabalpur Tahsil	**T**	**11,129**	**12,506**	**2,922**	**618**	**12.529**	**5,997**	**23,181**	**1,624**	**5.411**	**1,207**	**14,800**	**1,733**	**14,558**	**174**	**37,647**	**8,055**	**134,230**	**2,00,640**
	R	**10,385**	**11,758**	**1,101**	**205**	**3,901**	**1,349**	**1,283**	**234**	**354**	**35**	**951**	**259**	**394**	...	**3 271**	**1,338**	**36,149**	**51,104**
	U	**744**	**748**	**1,821**	**413**	**8,628**	**4,648**	**26,898**	**1,390**	**5.057**	**1,172**	**13 849**	**1,474**	**14,164**	**174**	**34,376**	**6,717**	**98,081**	**149,536**
								TOWN DIRECTORY											
Jabalpur Town Group		**640**	**626**	**1,786**	**407**	**8,142**	**4,328**	**26,705**	**1,372**	**5,048**	**1,169**	**13.587**	**1.439**	**14,122**	**174**	**33.946**	**6,422**	**96,317**	**1,46,900**
Jabalpur Corporation		593	595	1,652	386	7,962	4,279	18,576	1,290	4,313	1,110	12,695	1,289	12,633	158	20,278	5,520	78,896	119,548
Jabalpur Cantt.		47	31	110	15	146	41	1,711	32	529	56	780	141	1,278	15	12,364	678	8,852	13,910
Khamaria		...	...	24	6	34	8	6,418	50	206	3	112	9	211	1	1,304	224	8,569	13,442
Panagar Town		**104**	**122**	**35**	**6**	**486**	**320**	**193**	**18**	**9**	**3**	**262**	**35**	**42**	...	**430**	**295**	**1,764**	**2,636**

TOWN DIRECTORY

L. C. No.	Town/ Ward	Facilities available	Area in acres	Occupied Houses	Households	Total Population			Scheduled Castes		Scheduled Tribes		Literate & Educated		WORKERS Total Workers (I-IX)	
						P	M	F	M	F	M	F	M	F	M	F
1	2	3	4	5	6	7	8	9	10	11	12	13	14	15	16	17
V Jabalpur Corporation			**33,280.00**	**59,606**	**63,055**	**295,375**	**159,998**	**135,377**	**15,111**	**13,911**	...	...	**95,475**	**48,498**	**81,102**	**15,829**
JABALPUR (M)				**515.98**	**54,355**	**257,876**	**139,383**	**118,493**	**12,081**	**11,074**	...	...	**85,964**	**45,413**	**70,045**	**12,423**
Ward No.																
,,	1	P,M,H,D, MP(A), MP(O), Mcw, Po,Ei,Ed.		1,472	1,584	7,331	3,855	3,476	532	490	...	...	2,107	840	2,034	866
,,	2	P, MP(A), MP(O), S,Po,Ei,Ed.		1,350	1,353	6,061	3,143	2,918	217	199	...	...	1,725	741	1,626	513
,,	3	P,D,MP(O), S,Ei,Ed.		1,408	1,412	6,281	3,546	2,735	117	87	...	...	2,169	1,047	1,990	368
,,	4	P,D, MP(A),MP(O), S,Ei,Ed.		2,629	2,643	11,617	6,229	5,388	212	175	...	...	4,255	2,222	3,094	351
,,	5	P, T, D, MP(O), S, Ei, Ed.		534	679	2,982	1,584	1,398	619	600	...	...	725	267	890	266
,,	6	P, M, H, MP(A), MP(O), S,Po,To, Ei, Ed.		1,500	1,518	7,413	3,905	3,508	34	27	...	...	2,860	1,675	1,847	230
,,	7	P, D, MP(A),MP(O), Mcw, Po, S, Ei, Ed.		1,099	1,036	5,433	2,849	2,584	115	103	...	...	1,724	781	1,472	412
,,	8	P,M,H,D, MP(A), Hos, MP(O),S,Ei,Ed.		1,565	1,570	6,906	3,708	3,198	508	460	...	...	1,795	635	1,924	712
,,	9	P,M,D,MP(A),MP(O), Mcw, S,po,Ei, Ed.		1,612	1,564	7,807	4,074	3,733	180	188	...	...	1,770	482	2,291	1,185
,,	10	P, D, MP(A), MP(O), S, Ei, Ed.		1,939	1,519	8,759	4,604	4,155	21	11	...	...	2,058	525	2,456	702
,,	11	P,M,T,D, MP(A), MP(O),Mcw, S, Po,,To,Ei,Ed.		1,246	1,126	6,597	3,759	2,838	...	...	...	...	2,934	1,573	2,082	98
,,	12	P,M,D,S,Ei,Ed.		1,052	1,401	6,782	3,595	3,187	24	26	...	...	2,645	1,615	1,716	223
,,	13	P, M. D, MP(A), M P (O), S, Ei, Ed.		1,272	1,391	7,526	3,979	3,547	202	201	...	...	2,901	1,953	1,783	136
,,	14	P, C, D, MP(A), MP(O), Mcw, S, Ei.		1,864	2,065	10,343	5,574	4,769	26	21	...	...	4,140	2,624	2,629	241
,,	15	P, M, H, C, D, Hos, MP (A),MP (O),Mcw, S, Po, To, Ei, Ed,		2,291	2,328	11,362	6,152	5,210	2	1	...	...	4,801	3,496	2,854	275
,,	16	P, M, H, C, D, MP(A), MP (O), S, Po, To, Ei, Ed.		1,352	2,046	11,075	5,973	5,102	7	6	...	...	4,005	2,476	2,847	213
,,	17	P, M, MP(A), S, Ei, Ed.		1,450	1,653	8,315	4,434	3,881	225	204	...	...	2,846	1,543	2,114	202
,,	18	P,D,Hos, MP(A), MP(O), Mcw, S, Ei, Ed.		1,370	1,123	5,975	3,150	2,825	480	439	...	...	1,982	1,053	1,495	177
,,	19	P,M,D,MP(A),MP(O), S, Po, To, Ei, Ed.		1,195	1,225	6,883	3,650	3,233	169	130	...	...	2,405	1,541	1,623	135

JABALPUR TAHSIL

WORKERS																NON WORKERS		L. C. No.
I		II		III		IV		V		VI		VII		VIII		IX		X		
M	F	M	F	M	F	M	F	M	F	M	F	M	F	M	F	M	F	M	F	
18	19	20	21	22	23	24	25	26	27	28	29	30	31	32	33	34	35	36	37	1
2,400	**1,202**	**593**	**595**	**1,652**	**386**	**7,962**	**4,279**	**18,576**	**1,290**	**4,313**	**1,110**	**12,695**	**1,289**	**12,633**	**158**	**20,278**	**5,520**	**78,896**	**119,548**	**V**
1,307	**639**	**109**	**140**	**1,180**	**201**	**7,657**	**4,132**	**15,588**	**786**	**3,398**	**652**	**12,185**	**1,157**	**11,336**	**104**	**17,285**	**4,612**	**69,338**	**106,070**	**M**
173	170	20	52	116	23	467	300	314	20	87	37	182	70	128	1	547	193	1,821	2,610	1
205	135	6	3	125	18	184	112	389	38	60	22	133	81	141	2	383	102	1,517	2,405	2
95	65	13	27	33	22	61	25	691	38	76	8	178	17	240	1	603	165	1,556	2,367	3
52	20	...	...	56	2	131	40	716	35	98	7	829	74	438	6	774	167	3,135	5,037	4
35	31	15	19	6	2	24	6	127	20	66	43	261	37	125	1	231	107	694	1,132	5
110	43	...	1	14	...	168	73	343	25	35	...	408	13	228	1	541	74	2,058	3,278	6
16	3	...	...	9	2	676	314	176	14	9	...	267	34	103	3	216	42	1,377	2,172	7
55	27	1	8	33	12	483	329	285	49	69	40	259	58	269	2	470	187	1,784	2,486	8
75	56	43	28	96	48	1,365	923	228	22	38	7	113	22	66	...	237	79	1,783	2,548	9
7	1	...	...	7	1	1,597	629	294	21	25	2	275	26	67	...	184	22	2,148	3,453	10
59	6	...	...	5	...	69	18	289	15	15	...	606	19	104	1	935	39	1,677	2,740	11
39	23	...	...	6	...	129	52	371	17	32	...	429	19	232	...	478	112	1,879	2,964	12
39	5	...	...	9	3	131	26	389	10	28	...	754	32	148	...	285	60	2,196	3,411	13
72	21	...	...	20	...	68	28	469	22	51	...	1,044	31	306	3	599	136	2,945	4,528	14
36	2	1	...	39	...	33	11	439	11	123	1	415	20	501	4	1,267	226	3,298	4,935	15
9	2	...	1	21	...	61	17	776	8	111	5	579	22	511	3	779	155	3,126	4,889	16
1	...	...	...	24	1	30	10	415	12	189	4	499	25	552	4	404	146	2,320	3,679	17
6	2	...	...	17	...	55	5	322	9	43	1	579	20	168	2	305	138	1,655	2,648	18
18	1	...	...	9	...	63	18	378	8	45	1	505	9	220	5	385	93	2,027	3,098	19

TOWN DIRECTORY

L. C. No.	Town/ Ward	Facilities available	Area in acres	Occupied Houses	House-holds	Total Population			Scheduled Castes		Scheduled Tribes		Literate & Educated		WORKERS Total Workers (I-IX)	
						P	M	F	M	F	M	F	M	F	M	F
1	2	3	4	5	6	7	8	9	10	11	12	13	14	15	16	17
Ward No.																
,,	20	P,D,MP (A),MP(O), S, Ei, Ed.		1,911	1,807	8,822	4,719	4,103	984	886	...	...	2,704	1,119	2,417	473
,,	21	P, D, MP(A), Mcw, S, Ei, Ed.,		1,138	1,242	6,003	3,167	2,836	385	388	...	...	1,947	870	1,529	314
,,	22	P,D,MP(O), Mcw. S. Ei, Ed.		1,562	1,694	7,379	3,930	3,449	1,339	1,198	...	...	1,306	260	2,227	819
,,	23	P, H, D, MP(A), S, Ei, Ed.		2,012	2,021	7,669	4,151	3,518	1,159	1,182	...	...	1,710	656	2,272	333
,,	24	P, M, H,T,D,MP(A), MP (O), Mcw, S, Po, Ei, Ed.		2,185	2,211	10,158	5,458	4,700	894	805	...	...	3,640	2,056	2,591	369
,,	25	P,H,MP(A),MP(O), S,Po, Ei, Ed.		3,810	4,345	17,136	9,184	7,952	1,973	1,896	...	...	4,673	1,920	4,973	518
,,	26	P,H,C,T,D,Hos, Mcw, Po, To,Ei. Ed.		2,589	2,828	13,460	8,285	5,175	514	392	...	...	5,252	2,373	4,126	506
,,	27	P, H, C, D, MP (A), Mcw, S, Po, To, Ei, Ed.		1,090	1,602	7,460	4,459	3,001	176	166	...	...	2,887	1,385	2,000	204
,,	28	P, H, C, D, Hos, PM (A), MP(O), Mcw, S, Po, To, Ei, Ed.		1,999	2,172	11,149	5,892	5,257	160	136	...	...	4,278	3,277	2,671	446
,,	29	P, H, C,D,MP(A), MP (O), Mcw, S, Po, Ei, Ed.		2,591	2,656	13,203	6,889	6,314	382	297	...	...	4,614	2,978	3,337	480
,,	30	P, M, MP(A), S, Po, Ei, Ed.		2,511	2,541	9,989	5,486	4,503	425	360	...	...	3,106	1,430	3,135	576
Non Municipal Area Total		... ...		**8,008**	**8,700**	**37,499**	**20,615**	**16,884**	**3,030**	**2,837**	...	...	**9,511**	**3,085**	**11,057**	**3,406**
Circle No.																
,,	1	P, M, H, C, T, D, MP(A),MP(O), S, Po, Ei, Ed.		816	814	3,185	1,726	1,459	295	249	...	...	645	247	969	167
,,	2	P, M, D, MP(A), Po, Ei, E, D.		850	856	3,657	2,105	1,552	3	3	...	...	1,300	477	1,189	51
,,	3	P, M, MP(A), S, Po, Ed.		767	746	3,455	2,270	1,185	280	227	...	...	1,620	329	833	75
,,	4	P, MP (O), Po.		667	656	2,438	1,342	1,096	216	224	...	...	680	224	756	94
,,	5	P, M, H, D, MP(O), S, Ei, Ed.		588	593	2,603	1,408	1,195	23	19	...	...	639	170	718	214
,,	6	P, M, MP(A), Po, Ed.		523	600	3,560	1,982	1,578	50	51	...	...	593	189	1,289	676
,,	7	P, MP (A), Po, Ei, Ea, Ed.		236	282	1,236	661	575	32	35	...	...	269	55	350	96

JABALPUR TAHSIL

WORKERS																		NON-WORKERS		L. C. No.
I		II		III		IV		V		VI		VII		VIII		IX		X		
M	F	M	F	M	F	M	F	M	F	M	F	M	F	M	F	M	F	M	F	
18	19	20	21	22	23	24	25	26	27	28	29	30	31	32	33	34	35	36	37	1
9	3	...	...	90	9	144	112	889	50	82	8	400	47	358	2	445	242	2,302	3,630	20
9	...	2	...	6	1	252	147	382	28	62	3	400	75	188	1	228	59	1,638	2,522	21
6	3	4	...	13	3	752	434	254	18	125	58	283	121	403	6	387	176	1,703	2,630	22
2	...	1	...	33	6	131	143	862	29	242	78	168	24	465	4	368	49	1,879	3,185	23
13	2	...	...	28	2	156	158	607	9	142	15	232	39	888	4	525	140	2,867	4,331	24
5	1	...	...	40	6	102	92	1,966	116	322	73	542	37	1,098	11	898	182	4,211	7,434	25
116	2	1	...	57	11	158	20	899	56	166	47	183	18	984	9	1,562	423	4,159	4,589	26
1	...	...	...	27	3	18	6	185	4	168	8	101	10	648	5	852	168	2,459	2,797	27
6	1	...	...	78	9	13	5	446	23	188	12	391	7	541	2	1,008	387	3,221	4,811	28
22	13	...	1	75	9	81	58	850	27	352	18	643	68	572	5	742	281	3,552	5,834	29
16	1	2	...	88	8	55	21	837	32	349	154	497	82	644	16	647	262	2,351	3,927	30
1,093	**563**	**484**	**455**	**472**	**185**	**305**	**147**	**2,988**	**504**	**915**	**458**	**510**	**132**	**1,297**	**54**	**2,993**	**908**	**9,558**	**13,478**	N.W. M.A.
1	...	2	...	12	1	14	17	404	42	116	45	46	8	239	9	135	45	757	1,292	1
...	...	...	...	2	...	32	3	342	6	59	3	106	10	285	2	363	27	916	1,501	2
3	1	...	...	3	...	14	1	204	2	81	29	35	4	182	5	311	33	1,437	1,110	3
...	...	...	...	3	...	30	16	223	6	33	2	59	7	228	12	180	51	586	1,002	4
73	21	15	5	56	9	32	12	253	57	26	18	27	3	71	1	165	88	690	981	5
282	144	131	158	37	58	48	34	407	131	46	17	26	25	33	1	279	108	693	902	6
114	40	62	24	17	...	22	5	35	9	8	3	13	...	11	...	68	15	311	479	7

TOWN DIRECTORY

L.C. No.	Town/ Ward/ Circle	Facilities available	Area in acres	Occupied Houses	Households	Total Population			Scheduled Castes		Scheduled Tribes		Literate & Educated		WORKERS Total Workers (I-IX)	
						P	M	F	M	F	M	F	M	F	M	F
1	2	3	4	5	6	7	8	9	10	11	12	13	14	15	16	17
Circle No.																
„	8	P,M,H, MP(A), S, Po, Ei, Ea, Ed.		818	901	3,536	1,942	1,594	223	213	...	...	1,204	672	1,046	156
„	9	P,M, C, T, D, MP(A), MP(O), Po, Ei, Ed.		627	937	3,582	1,870	1,712	740	732	...	...	722	203	1,002	389
„	10	P, M, H, C, T, D, Rhc, MP(A), MP(O), Mcw, S, Po, Ei, Ed.		569	693	2,823	1,454	1,369	226	208	...	...	514	161	824	359
„	11	P, M, D, MP(O), Ed.		473	473	2,247	1,183	1,064	269	250	...	...	426	157	627	344
„	12	P, M, H, C, T,D, Rhc, Hos, MP(A), MP(O), Mcw, S, Po, To, Ei, Ea, Ed.		810	885	4,219	2,173	2,046	631	580	...	...	804	197	1,150	573
„	13	P, S, Ed.		264	264	958	499	459	42	46	...	...	95	4	304	212
	Jabalpur Cantt.		**4 605.40**	**6,714**	**6,847**	**41,014**	**25,995**	**15,019**	**2,145**	**1,867**	**...**	**...**	**18,984**	**5,622**	**17,143**	**1,109**
Ward No.																
„	1	P, H, MP(A), S, Po, Ed.		752	753	4,135	2,605	1,530	209	182	...	...	1,899	639	1,701	150
„	2	D,Rhc,Hos, Mcw,S, Po, To. Ed.		1,028	1,040	6,998	5,244	1,754	267	190	...	...	4,229	586	4,249	151
„	3	M, Po, S, Ei, Ed.		641	644	5,033	3,344	1,689	205	177	...	...	2,486	410	2,364	132
„	4	P, M, D, Rhc, Hos, MP (A), Mcw,S, Ei, Ed.		884	908	5,463	2,916	2,547	531	493	...	...	1,870	981	1,336	257
„	5	MP(A),MP(O), S, Po, To, Ei, Ed.		759	805	4,644	2,467	2,177	169	176	...	...	1,685	1,045	1,118	72
„	6	P, M, H, C, T, MP (A), S, Po, To, Ei, Ea, Ed.		1,411	1,433	8,255	5,105	3,150	556	480	...	...	3,640	1,138	3,292	232
„	7	S, Po. To, Ei, Ed.		1,239	1,264	6,486	4,314	2,172	208	169	...	...	3,175	823	3,083	115

JABALPUR TAHSIL

WORKERS																NON-WORKERS				L.C. No.
I		II		III		IV		V		VI		VII		VIII		IX		X		
M	F	M	F	M	F	M	F	M	F	M	F	M	F	M	F	M	F	M	F	
18	19	20	21	22	23	24	25	26	27	28	29	30	31	32	33	34	35	36	37	1
21	8	2	1	20	...	23	19	110	11	153	28	61	11	36	...	620	78	896	1,438	8
10	13	4	3	58	42	11	4	679	195	44	18	17	9	32	1	147	104	868	1,323	9
173	53	62	52	44	11	4	5	78	8	96	47	67	45	47	...	253	138	630	1,010	10
174	164	92	81	28	2	28	13	42	2	18	11	16	4	34	...	195	67	556	720	11
240	119	114	131	85	61	42	16	168	32	197	102	30	5	78	23	196	84	1,023	1,473	12
2	...	...	...	107	1	5	2	43	3	38	135	7	1	21	...	81	70	195	247	13
178	**100**	**47**	**31**	**110**	**15**	**146**	**41**	**1,711**	**32**	**529**	**56**	**780**	**141**	**1,278**	**15**	**12,364**	**678**	**8,852**	**13,910**	Contd.
28	16	6	1	29	4	9	2	142	...	58	3	67	17	113	...	1,249	107	904	1,380	1
59	40	22	13	19	1	5	4	42	1	59	6	26	5	36	...	3,981	81	995	1,603	2
16	3	...	2	15	6	15	3	220	1	104	1	126	75	112	3	1,726	38	980	1,557	3
22	12	5	12	5	...	37	18	417	1	51	1	185	26	223	8	391	179	1,580	2,290	4
6	1	1	...	3	...	32	9	274	...	43	...	281	3	119	...	356	54	1,349	2,105	5
21	16	10	2	25	3	21	3	452	26	97	27	61	3	386	2	2,219	150	1,813	2,918	6
26	12	3	1	14	1	27	2	164	3	117	18	31	7	259	2	2,442	69	1,231	2,057	7

TOWN DIRECTORY

L.C. No.	Town/ Ward/Circle	Facilities available	Area in acres	Occupied Houses	Households	Total Population			Scheduled Castes		Scheduled Tribes		Literate & Educated		WORKERS Total Workers (I-IX)	
						P	M	F	M	F	M	F	M	F	M	F
1	2	3	4	5	6	7	8	9	10	11	12	13	14	15	16	17
VII	**Khamaria Town**		**4,921.50**	**6,984**	**7,021**	**30,625**	**16,881**	**13,744**	**646**	**520**	...	...	**10,839**	**5,986**	**8,312**	**302**
	Circle No.															
	„ 1	P, M, H, D, Hos, Mcw, S, Po, To, Ei, Ed.		574	575	3,121	1,675	1,446	40	35	...	...	1,126	731	720	17
	„ 2			499	499	2,713	1,459	1,254	25	20	...	...	1,035	731	663	26
	„ 3			514	515	2,137	1,177	960	15	4	...	...	767	393	564	9
	„ 4	P, M, H, D, Hos, Mcw, Po, To, Ei, Ed.		448	448	1,999	1,113	886	...	...	...	...	824	517	537	10
	„ 5			383	384	1,904	1,064	840	78	65	...	...	670	420	540	76
	„ 6			670	691	3,145	1,754	1,391	59	43	...	...	1,248	759	877	54
	„ 7			772	784	2,980	1,694	1,286	42	35	...	...	1,011	329	941	29
	„ 8	P, M, H, D, S, Po, Ed.		491	491	1,974	1,093	881	32	35	...	...	649	219	539	5
	„ 9			439	139	1,520	840	680	28	29	...	...	583	384	488	4
	„ 10			749	749	2,658	1,483	1,175	77	68	...	...	711	222	821	13
	„ 11			727	724	2,705	1,533	1,172	238	175	...	...	809	218	792	35
	„ 12	S.		291	292	1,578	833	745	...	...	...	...	618	498	339	11
	„ 13			427	430	2,191	1,163	1,028	12	11	...	...	788	565	491	13
X	**Panagar Town**		**126.84**	**1,568**	**1,617**	**7,448**	**3,761**	**3,687**	**288**	**282**	...	...	**1,661**	**653**	**1,997**	**1,051**
	Circle No.															
	„ 1	P, M, H, D, MP(A) Po, To, Ei, Ea, Ed.		722	747	3,515	1,766	1,749	237	243	...	...	686	211	924	546
	„ 2	D, MP(A), Ei, Ea, Ed.		846	870	3,933	1,995	1,938	46	39	...	...	975	442	1,073	505

WORKERS																NON-WORKERS		L. C. No.
I		II		III		IV		V		VI		VII		VIII		IX		X		
M	F	M	F	M	F	M	F	M	F	M	F	M	F	M	F	M	F	M	F	
18	19	20	21	22	23	24	25	26	27	28	29	30	31	32	33	34	35	36	37	1
3	**1**	...	...	**24**	**6**	**34**	**8**	**6,418**	**50**	**206**	**3**	**112**	**9**	**211**	**1**	**1,304**	**224**	**8,569**	**13,442**	**VII**
...	...	...	...	2	...	5	3	616	2	6	...	7	2	33	...	51	10	955	1,429	1
...	1	...	...	2	...	4	...	541	11	19	...	19	...	30	...	43	14	796	1,228	2
1	...	...	...	...	...	...	...	508	3	3	...	5	1	17	...	30	5	613	951	3
...	...	...	...	...	...	...	...	431	4	17	...	5	...	7	1	77	5	576	876	4
...	...	...	...	12	6	...	...	276	5	13	1	19	...	27	...	202	64	524	764	5
...	...	...	...	4	...	1	1	487	4	93	...	11	...	51	...	230	49	877	1,337	6
2	...	...	...	1	...	9	...	566	5	1	...	24	3	7	...	331	21	753	1,257	7
...	...	...	...	1	...	4	1	499	1	14	1	4	...	8	...	9	2	554	876	8
...	...	...	...	1	...	...	...	447	1	12	1	4	...	1	...	23	2	352	676	9
...	...	...	...	1	...	2	1	762	3	11	...	8	2	4	...	33	7	662	1,162	10
...	...	...	...	...	...	3	2	551	8	9	...	2	1	6	...	218	24	741	1,137	11
...	...	...	...	...	...	4	...	310	2	3	...	1	...	7	...	14	9	494	734	12
...	...	...	...	...	...	2	...	421	1	5	...	12	...	13	...	38	12	672	1,015	13
436	**252**	**104**	**122**	**35**	**6**	**486**	**320**	**193**	**18**	**9**	**3**	**262**	**35**	**42**	...	**430**	**205**	**1,764**	**2,636**	**X**
163	81	14	7	15	4	309	237	71	14	6	...	128	14	18	...	200	189	342	1,203	1
273	171	90	115	20	2	177	83	122	4	3	3	134	21	24	...	230	106	922	1,433	2

L. C. No.	Name of Village	Facilities available	Area in acres	Occupied Houses	Households	Total Population			Scheduled Castes		Scheduled Tribes		Literate & Educated		Total Workers (I-IX)		WORKERS— I As Cultivator	
						P	M	F	M	F	M	F	M	F	M	F	M	F
1	2	3	4	5	6	7	8	9	10	11	12	13	14	15	16	17	18	19
32/4	**Jabalpur Tahsil Rural**		**516721.60**	**36,700**	**37,426**	**169,942**	**85,690**	**84,252**	**6,782**	**6,671**	...	...	**20,522**	**3,595**	**49,541**	**33,148**	**27,901**	**17,970**
1	Sakri		337·72	30	30	140	61	79	...	...	...	...	7	...	44	46	29	23
2	Andhua		244·49	39	39	200	103	97	...	...	...	...	21	2	60	42	31	16
3	Singaldeep M. N. 2		825·23	134	137	532	260	272	20	20	...	...	83	8	159	147	71	68
4	Singaldeep M.N.1	P.	878·52	98	98	414	200	214	...	...	...	...	45	2	129	86	48	23
5	Guloda		297·69	46	46	253	125	128	...	...	...	...	43	1	68	55	40	29
6	Dojia		205·76	15	15	64	33	31	1	...	...	...	6	...	24	15	7	...
7	Lakhna		291·13	23	23	120	54	66	...	...	...	...	20	1	30	19	12	4
8	Bamhnoda		196·55	15	15	80	39	41	...	...	...	...	10	...	24	18	15	8
9	Khamarwani		1,297·58	47	47	246	110	136	...	...	...	...	8	1	71	66	55	54
10	Khirwa		1,709·79	46	46	214	110	104	...	...	...	...	8	...	75	66	71	63

		WORKERS																NON-WORKERS X	
	Name of Village	II As Agricultural Labourer		III In Mining etc.		IV At Household Industry		V In Manufacturing other than IV		VI In Construction		VII In Trade & Commerce		VIII In Transport etc.		IX In Other services			
		M	F	M	F	M	F	M	F	M	F	M	F	M	F	M	F	M	F
	2	20	21	22	23	24	25	26	27	28	29	30	31	32	33	34	35	36	37
	Jabalpur Tahsil Rural	**10,385**	**11,758**	**1,101**	**205**	**3,901**	**1,349**	**1,283**	**234**	**354**	**35**	**951**	**259**	**394**	...	**3,271**	**1,338**	**36,149**	**51,104**
1	Sakri	15	23	...	...	...	...	...	...	...	...	...	...	...	...	...	...	17	33
2	and huwa	28	26	...	...	...	...	...	...	...	...	...	...	...	...	1	...	43	55
3	Singaldeep M. N. 2	46	61	7	...	32	16	...	...	...	...	2	2	...	...	1	...	101	125
4	Singaldeep M. N. 1 P.	17	18	1	...	61	45	...	...	...	...	...	...	...	...	2	...	71	128
5	Guloda	13	22	...	...	14	4	...	...	...	...	1	...	...	...	...	...	57	73
6	Dojia	8	9	2	...	7	6	...	...	...	...	...	...	...	...	...	...	9	16
7	Lakhna	7	10	...	...	9	5	...	...	...	...	...	...	1	...	1	...	24	47
8	Bamhnoda	5	8	...	...	3	2	...	...	...	...	...	...	...	...	1	...	15	23
9	Kham harwani	14	12	2	...	...	...	...	...	...	...	...	...	...	...	...	...	39	70
10	Khirwa	1	3	1	...	2	...	...	...	...	...	...	...	...	...	...	...	35	38

VILLAGE DIRECTORY

L. C. No.	Name of Village	Facilities available	Area in acres	Occupied Houses	Households	Total Population			Scheduled Castes		Scheduled Tribes		Literate & Educated		WORKERS Total Workers(I-IX)	
						P	M	F	M	F	M	F	M	F	M	F
1	2	3	4	5	6	7	8	9	10	11	12	13	14	15	16	17
11	Akola		122·93	17	17	83	46	37	...	...	...	...	5	...	23	11
12	Deogana		165·86	1	1	4	2	2	...	...	...	...	...	...	2	...
13	Jhirmili		414·38	41	41	187	87	100	1	3	...	...	25	1	58	54
14	Jaitna		266·73	4	4	13	10	3	...	...	...	...	...	...	5	...
15	Hinota		302·13	22	22	101	52	49	6	6	...	...	7	...	33	31
16	Madna		474·13	27	27	120	62	58	2	4	...	...	11	1	39	12
17	Imalia	D,MP(0) P.	313·18	40	40	194	104	90	6	7	...	...	12	1	52	24
18	Tikari		502·26	57	58	250	134	116	16	19	...	...	35	14	74	36
19	Sohajana		164·82	12	12	69	36	33	...	...	...	...	7	1	22	8
20	Bijua		607·41	34	34	150	73	77	5	5	...	...	23	1	43	37
21	Puraina		423·10	28	28	147	73	74	9	12	...	...	18	2	45	43
22	Khirahni	P.	672·23	167	169	747	394	353	36	26	...	...	52	1	234	211
23	Chhinawani		242·48	31	32	187	86	101	...	...	...	...	18	3	48	19
24	Dadargawan	Po, P.	2,758·09	86	88	398	202	196	1	2	...	...	16	1	124	110
25	Makhrar	P.	1,891·58	88	88	466	242	224	11	11	...	...	49	10	133	129
26	Bamhani	P.	317·79	18	18	77	41	36	...	...	...	...	11	...	20	8
27	Mudia		421·23	32	32	134	65	69	...	...	...	...	13	2	39	32
28	Barhaia Khera		256·78	34	34	142	70	72	...	...	...	...	20	2	35	29
29	Kaladoomar	P.	873·45	121	122	606	302	304	12	8	...	...	107	22	183	136
30	Bainsa		173·49	...	UNINHABITED								...	...	...	...
31	Simaria		326·28	45	45	235	125	110	3	6	...	...	17	4	68	28
32	Gaura		319·11	32	38	149	73	76	...	...	...	...	30	1	42	37
33	Bhagawan		311·18	51	51	250	123	127	41	47	...	...	37	2	68	63
34	Dundi		350·83	28	28	106	57	49	8	8	...	...	20	2	36	21
35	Bamhori		510·71	95	109	460	244	216	20	25	...	...	80	7	134	130
36	Badkheri		457·63	135	137	579	285	294	38	44	...	...	79	9	162	158
37	Rakta		335·56	22	22	99	52	47	...	...	...	...	8	...	26	12
38	Singrampur		308·81	13	13	56	32	24	...	...	...	...	...	...	27	3
39	Kanharpura (F.V.)		489·00	28	28	140	72	68	...	...	...	...	10	...	56	39
40	Nirandpur	P, Po.	704·23	106	106	475	233	242	11	20	...	...	98	19	128	92
41	Chiliya		290·23	21	21	91	39	52	...	...	...	...	23	6	26	13
42	Nimaina		182·27	...	...	UNINHABITED							...	...	...	...
43	Bamhnoda		454·17	47	51	217	105	112	9	12	...	...	31	...	65	38
44	Dudki		212·63	11	13	56	25	31	...	...	...	...	4	...	15	9
45	Bijna		372·19	17	17	90	43	47	3	8	...	...	19	1	23	9
46	Mankuwara		297·13	39	53	305	151	154	...	...	...	...	11	1	87	20
47	Singo	Po, P, M, D, MP(0).	1,207·36	134	139	633	319	314	21	22	...	...	161	50	174	94
48	Mucari		217·46	21	21	93	49	44	...	...	...	...	18	1	30	18
49	Mohania	P.	849·09	271	271	1,294	648	646	25	12	...	...	174	50	327	289
50	Piparia	P, E, Ei, Ed.	969·23	219	260	1,121	560	561	90	77	...	...	139	12	312	269
51	Badkhera	P.	465·60	106	114	505	256	249	11	11	...	...	35	4	148	97
52	Kataiya		724·16	8	8	34	19	15	...	...	...	...	...	...	12	10
53	Deori		485·79	63	63	243	128	115	4	5	...	...	18	5	71	14
54	Sahajpuri	P.	1,004·29	72	72	286	152	134	31	27	...	...	28	1	88	22
55	Amehta		399·64	45	45	171	88	83	11	9	...	...	13	1	53	1
56	Ladwar		1,952·80	55	60	226	113	113	...	...	...	...	2	...	75	8
57	Kanhari		3,593·77	93	93	500	252	248	7	6	...	...	11	1	181	153
58	Patera		596·36	48	48	196	102	94	4	8	...	...	17	5	60	27
59	Poruw		269·27	19	19	91	40	51	11	9	...	...	14	...	25	12
60	Urdua	P.	966·64	82	108	509	274	235	16	20	...	...	108	12	147	38
61	Bamhnodi		202·01	73	87	352	170	182	5	7	...	...	56	2	102	49
62	Kohana		219·55	17	25	100	50	50	...	...	...	...	36	1	33	6
63	Mohalajhir		210·43	34	45	216	105	111	4	6	...	...	28	...	62	29
64	Khuiya		64·23	..	UNINHABITED								...	...	...	...
65	Garda	P.	233·66	41	44	223	114	109	15	14	...	...	24	9	60	30
66	Kariwah		674·41	64	64	266	137	129	43	50	...	...	59	15	86	68
67	Kusner	D, M, MP(O), E, Ed, Ed, Ei.	810·95	158	158	614	322	292	...	...	...	...	70	17	185	107

WORKERS																NON-WORKERS			
I		II		III		IV		V		VI		VII		VIII		IX		X		L. C. No.
M	F	M	F	M	F	M	F	M	F	M	F	M	F	M	F	M	F	M	F	
18	19	20	21	22	23	24	25	26	27	28	29	30	31	32	33	34	35	36	37	1
12	2	11	9	...	...	...	...	...	...	...	...	...	...	...	...	...	...	23	26	11
1	...	1	...	...	...	...	...	...	...	...	...	...	...	...	...	...	...	...	2	12
30	27	7	18	...	...	15	9	...	...	3	...	...	...	...	...	3	...	29	46	13
2	...	3	...	...	...	...	...	...	...	...	...	...	...	...	...	...	...	5	3	14
11	2	13	23	...	...	9	6	...	...	...	...	...	...	...	...	...	...	19	18	15
20	2	14	10	...	...	4	...	...	...	...	...	...	...	...	...	1	...	23	46	16
34	8	11	10	...	...	4	6	...	...	...	...	1	...	...	...	2	...	52	66	17
17	5	39	31	...	...	11	...	...	...	...	...	2	...	...	...	5	...	60	80	18
11	...	11	8	...	...	...	...	...	...	...	...	...	...	...	...	...	...	14	25	19
19	15	18	21	...	...	4	1	...	...	...	...	...	...	...	...	2	...	30	40	20
18	9	8	26	...	...	19	8	...	...	...	...	...	...	...	...	...	...	28	31	21
68	63	61	85	2	...	95	59	...	...	...	...	3	...	...	...	5	4	160	142	22
21	2	26	17	...	...	...	...	...	...	...	...	...	...	...	...	1	...	38	82	23
100	87	19	23	1	...	3	...	...	...	...	...	...	...	...	...	1	...	78	86	24
113	110	3	8	1	...	13	10	...	...	...	...	...	...	...	...	3	1	109	95	25
12	1	7	7	...	...	...	...	...	...	...	...	...	...	...	...	1	...	21	28	26
11	3	24	29	...	...	2	...	...	...	...	...	...	...	...	...	2	...	26	37	27
13	6	16	21	...	...	3	2	...	...	...	...	1	...	...	...	2	...	35	43	28
97	61	43	54	...	...	36	20	...	...	...	...	2	...	...	...	5	1	119	168	29
...	...	...	...	...	...	...	...	U	N	I	N	H	A	B	I	T	E	D	...	...	...	...	...	30
32	2	30	22	...	...	3	4	...	...	...	...	...	...	1	...	2	...	57	82	31
27	24	13	13	...	...	1	..	...	...	...	...	...	...	...	...	1	...	31	39	32
28	30	9	10	...	...	28	23	1	...	...	...	...	...	...	...	2	...	55	64	33
16	6	8	5	...	...	8	10	...	...	...	...	2	...	...	...	2	...	21	28	34
100	93	18	37	...	...	11	...	...	...	2	...	...	...	1	...	2	...	110	86	35
146	138	12	18	...	...	4	2	...	...	...	...	...	...	...	...	...	...	123	136	36
20	6	3	6	...	...	3	...	...	...	...	...	...	...	...	...	...	...	26	35	37
27	3	...	...	...	...	...	...	...	...	...	...	...	...	...	...	...	...	5	21	38
56	39	...	...	...	...	...	...	...	...	...	...	...	...	...	...	...	...	16	29	39
37	19	30	38	9	7	38	17	...	...	...	...	7	8	...	...	7	3	105	150	40
13	5	5	6	1	...	6	...	...	...	...	...	...	...	...	...	1	2	13	39	41
...	...	...	...	...	...	...	...	U	N	I	N	H	A	B	I	T	E	D	...	...	...	...	...	42
36	20	22	18	...	...	5	...	...	...	...	...	...	...	...	...	2	...	40	74	43
5	3	6	6	...	...	2	...	1	...	...	...	...	...	...	...	1	...	10	22	44
12	2	9	7	...	...	2	...	...	...	...	...	...	...	...	...	...	...	20	38	45
73	11	8	9	2	...	2	...	...	...	...	...	1	...	...	...	1	...	64	134	46
66	11	58	77	1	...	27	4	...	...	...	...	5	2	2	...	15	...	145	220	47
25	15	3	3	...	...	1	...	...	...	...	...	...	...	...	...	1	...	19	26	48
156	126	81	132	7	3	36	13	9	1	5	3	21	6	1	...	11	5	321	357	49
116	132	39	53	2	...	87	54	42	27	8	...	11	1	2	...	5	2	248	292	50
83	62	11	17	...	...	43	13	...	...	1	...	...	...	...	...	10	5	108	152	51
7	6	4	4	...	...	1	...	...	...	...	...	...	...	...	...	...	...	7	5	52
61	11	4	3	...	...	5	...	...	...	...	...	...	...	...	...	1	...	57	101	53
47	9	13	11	...	...	25	2	...	...	...	...	1	...	...	...	2	...	64	112	54
40	1	8	...	...	...	1	...	...	...	2	...	...	...	...	...	2	...	35	82	55
66	3	7	5	1	...	...	...	...	...	...	...	...	...	...	...	1	...	38	105	56
155	136	12	11	...	...	14	6	...	...	...	...	...	...	...	...	...	...	71	95	57
14	2	33	22	1	...	11	3	...	...	...	...	1	...	...	...	...	...	42	67	58
6	...	6	11	...	...	12	1	...	...	...	...	...	...	...	...	1	...	15	39	59
95	7	26	22	2	...	12	5	...	...	...	...	6	4	...	...	6	...	127	197	60
55	10	33	31	1	...	6	1	...	...	...	...	...	...	1	...	6	7	68	133	61
11	...	8	5	...	...	9	1	...	...	2	...	1	...	...	...	2	...	17	44	62
24	1	25	27	...	...	10	1	...	...	...	...	...	...	...	...	3	...	43	82	63
...	...	...	...	...	...	...	...	U	N	I	N	H	A	B	I	T	E	D	...	...	...	...	...	64
20	11	20	14	...	...	17	5	...	...	...	...	...	...	...	...	3	...	54	79	65
36	33	21	31	...	...	21	4	1	...	...	...	4	...	...	...	3	...	51	61	66
69	50	1	...	3	...	9	1	65	45	1	...	7	6	13	...	17	5	137	185	67

VILLAGE DIRECTORY

L.C. No.	Name of Village	Facilities available	Area in acres	Occupied Houses	Households	Total Population			Scheduled Castes		Scheduled Tribes		Literate & Educated		WORKERS Total Workers(I-IX)	
						P	M	F	M	F	M	F	M	F	M	F
1	2	3	4	5	6	7	8	9	10	11	12	13	14	15	16	17
68	Pathara		526·29	94	94	394	202	192	13	13	...	...	60	...	128	110
69	Baderakalaa		818·39	15	15	71	42	29	...	...	...	...	4	3	25	19
70	Dabrakalan	P.	620·16	33	33	123	65	58	...	...	...	...	23	5	40	18
71	Mahgawan		835·93	38	38	142	71	71	...	...	...	...	15	...	42	5
72	Murjhaur		513·05	29	29	121	55	66	3	3	...	...	8	...	31	10
73	Parwa		457·23	20	20	85	41	44	...	...	...	...	1	...	23	...
74	Jhirmila	P.	338·18	68	68	240	127	113	4	8	...	...	58	14	75	21
75	Turmadar		1,672·43	49	53	232	118	114	...	...	...	...	...	...	77	84
76	Jhoonjh		1,834·46	70	73	308	141	167	...	...	...	...	...	...	96	105
77	Madaikalan	P.	1,653·14	69	69	322	155	167	...	...	...	...	2	...	87	121
78	Tunkoo Mohaniya		541·36	35	35	176	93	83	6	2	...	...	11	...	56	24
79	Ghurauwa		293·94	28	28	116	67	49	3	7	...	...	38	...	37	4
80	Salaiya		459·51	44	50	199	107	92	9	6	...	...	34	3	61	43
81	Kohni		332·12	27	33	163	82	81	3	1	...	...	34	4	43	21
82	Nuniakalan	P.	547·63	74	74	383	206	177	...	...	...	...	54	4	112	95
83	Nunia Khurd		423·96	23	23	110	48	62	2	3	...	...	13	1	29	19
84	Khamaria		305·16	28	28	129	66	63	...	...	...	...	15	...	34	8
85	Dungaria		674·44	67	67	277	138	139	6	3	...	...	21	3	77	16
86	Umaria	P.	454·78	59	59	302	140	162	12	20	...	...	46	6	79	94
87	Raipura	P.	537·80	134	141	708	362	346	5	8	...	...	93	14	184	104
88	Bhainsdehi		127·22	15	15	72	33	39	...	...	...	...	10	1	16	16
89	Keolari		253·92	54	60	257	123	134	23	21	...	...	30	2	72	49
90	Mahgawan		828·69	75	75	348	170	178	17	13	...	...	72	3	92	79
91	Umaria	Po, P, MP (O).	619·41	179	179	731	354	377	16	20	...	...	54	8	218	230
92	Dongar Badera		686·46	17	17	69	29	40	...	...	...	...	...	...	20	17
93	Bhorha		1,300·25	6	6	20	12	8	...	...	...	...	1	...	9	1
94	Touri		1,127·36	12	12	57	32	25	...	...	...	...	4	1	16	10
95	Sunawal		776·13	39	39	168	82	86	...	...	...	...	8	1	40	8
96	Bagharaji	Mcw, MP (O), Po, P, M, MP (A). H, D, Rhc.	1,317·24	459	459	2,062	1,031	1,031	72	74	...	...	454	111	545	229
97	Piparia		564·60	98	98	370	186	184	3	2	...	...	24	2	105	44
98	Patna Khurd		736·23	27	27	98	52	46	...	...	...	...	3	...	31	34
99	Simaria		778·25	18	18	77	40	37	...	...	...	...	5	...	22	11
100	Khudargawan		1,192·26	69	69	270	131	139	...	...	...	...	4	...	78	69
101	Bilsara		1,093·18	13	13	70	38	32	...	...	...	...	1	...	19	1
102	Titha Kalan		951·26	62	66	303	161	142	...	...	...	...	4	...	112	93
103	Madai Khurd		958·14	28	28	136	70	66	...	...	...	...	...	...	46	45
104	Khairi		1,866·64	58	59	294	148	146	11	12	...	...	3	...	99	88
105	Bharradhimra		379·29	41	48	214	113	101	8	5	...	...	45	3	59	24
106	Jhagri		145·58	...	...	U N I N H A B I T E D							...	...	...	...
107	Gangajali		372·68	6	6	25	14	11	...	...	...	...	1	...	7	1
108	Khiriv		179·65	24	24	125	63	62	...	...	...	...	13	...	38	17
109	Simra		289·72	17	17	84	45	39	...	...	...	...	16	...	26	10
110	Bhidarikalan	P.	1,302·90	111	126	543	280	263	35	34	...	...	87	1	154	69
111	Padora		507·60	33	39	188	99	89	8	6	...	...	47	2	58	31
112	Mudia		1081·37	70	70	318	168	150	3	2	...	...	24	2	86	62
113	Matia Kuhi		357·76	20	21	99	49	50	...	...	...	...	18	3	25	15
114	Liti		367·16	41	43	203	97	106	...	...	...	...	17	4	59	10
115	Tiwari Kheda		279·83	55	60	267	141	126	6	7	...	...	11	...	71	19
116	Imlai	P, Po.	1,215·00	218	218	1,007	517	490	80	85	...	...	187	33	286	153
117	Naragawan		600·44	79	81	331	167	164	14	12	...	...	32	3	90	92
118	Mohari		429·02	71	72	270	137	133	...	...	...	...	12	...	80	83
119	Surmawah		384·08	50	50	197	93	104	14	15	...	...	30	5	54	42
120	Jaruwadabra		284·02	14	14	55	34	21	...	...	...	...	11	1	15	...
121	Jamunia		605·06	31	31	139	74	65	...	...	...	...	6	...	50	23
122	Sujanpur		428·00	...	...	U N I N H A B I T E D							...	...	...	...

WORKERS																NON-WORKERS			
I		II		III		IV		V		VI		VII		VIII		IX		X		L. C. No.
M	F	M	F	M	F	M	F	M	F	M	F	M	F	M	F	M	F	M	F	
18	19	20	21	22	23	24	25	26	27	28	29	30	31	32	33	34	35	36	37	1
102	89	24	21	...	...	1	...	...	...	...	...	...	...	...	...	1	...	74	82	68
2	...	20	19	...	...	1	...	...	...	1	...	...	...	...	...	1	...	17	10	69
31	8	2	3	...	...	1	1	...	...	...	...	...	...	...	...	6	6	25	40	70
31	2	...	...	1	...	...	...	...	...	...	...	...	...	2	...	8	3	29	66	71
26	5	5	5	...	...	...	...	...	...	...	...	...	...	...	...	...	...	24	56	72
10	...	13	...	...	...	...	...	...	...	...	...	...	...	...	...	...	...	18	44	73
30	..	27	21	3	...	8	...	...	...	...	...	3	...	...	...	4	...	52	92	74
66	71	13	13	...	...	...	...	...	...	...	...	...	...	...	...	...	...	41	30	75
67	73	29	32	...	...	...	...	...	...	...	...	...	...	...	...	...	...	45	62	76
83	114	2	7	...	..	..	...	...	...	...	...	...	...	...	...	2	...	68	46	77
29	2	22	22	1	...	2	...	...	...	...	...	...	...	...	...	2	...	37	59	78
33	3	...	1	...	...	3	...	...	...	...	...	...	...	...	...	1	...	30	45	79
20	17	19	23	...	...	17	3	1	..	...	...	1	...	...	...	3	...	46	49	80
14	2	9	14	...	...	13	5	1	...	...	...	...	...	...	...	6	...	39	60	81
77	69	32	26	...	...	...	...	...	...	...	...	...	...	...	...	2	...	94	82	82
11	3	8	12	...	...	10	4	...	...	...	...	...	...	...	...	...	...	19	43	83
15	1	12	7	2	...	4	...	...	...	1	...	...	...	...	...	...	...	32	55	84
39	2	30	14	1	...	5	...	...	...	...	...	...	...	...	...	2	...	61	123	85
33	65	8	21	1	...	35	8	...	...	...	...	2	...	...	...	...	...	61	68	86
73	24	40	71	1	...	62	6	3	...	1	...	...	...	...	...	4	3	178	242	87
9	3	2	13	...	...	3	...	...	...	...	...	...	...	1	...	1	...	17	23	88
47	29	4	14	1	...	16	6	1	...	1	...	...	...	1	...	1	...	51	85	89
66	55	23	24	...	...	1	...	...	...	...	...	...	...	...	...	2	...	78	99	90
151	119	48	73	...	...	9	8	...	...	...	...	1	...	1	...	8	...	136	147	91
16	13	4	4	...	...	...	...	...	...	...	...	...	...	...	...	...	...	9	23	92
8	1	...	...	1	...	...	...	...	...	...	...	...	...	...	..	...	...	3	7	93
7	...	2	1	2	...	...	...	...	...	...	...	...	...	...	...	5	9	16	15	94
18	6		...	2	...	1	...	...	...	...	...	...	...	...	...	19	2	42	78	95
115	47	47	41	31	4	166	68	...	...	1	...	67	13	12	...	106	56	486	802	96
84	13	16	31	...	...	2	...	...	...	...	...	...	...	...	...	3	...	81	140	97
27	32	3	2	...	...	...	...	...	...	...	...	...	...	...	...	1	...	21	12	98
19	3	1	8	1	..	...	...	...	...	...	...	...	...	...	...	1	...	18	26	99
32	2	44	67	...	...	...	...	...	...	...	...	...	...	...	...	2	...	53	70	100
17	1	1	...	...	...	...	...	...	...	...	...	...	...	...	...	1	...	19	31	101
92	89	13	4	...	...	...	...	...	...	...	...	2	...	...	...	5	...	49	49	102
46	45	...	...	...	...	...	...	...	...	...	...	...	...	...	...	...	...	24	21	103
82	71	9	11	...	...	7	6	...	...	...	...	...	...	...	...	1	...	49	58	104
38	9	12	14	...	...	1	...	...	...	...	...	1	...	...	...	7	1	54	77	105
...	...	...	...	...	...	...	...	U	N	I	N	H	A	B	I	T	E	D	...	106
4	...	3	1	...	...	...	...	...	...	...	...	...	...	...	...	...	...	7	10	107
18	...	19	17	...	...	...	...	...	...	...	...	...	...	...	...	1	...	25	45	108
14	1	10	9	...	...	1	...	...	...	...	...	...	...	...	...	1	...	19	29	109
87	23	46	42	1	...	14	4	...	...	...	...	1	...	...	...	5	...	126	194	110
29	11	17	19	...	...	8	1	...	...	...	...	3	...	...	...	1	...	41	58	111
52	38	22	23	4	...	5	...	...	...	...	...	...	...	2	...	1	1	82	88	112
14	11	2	2	...	...	5	2	...	...	...	...	...	...	...	...	4	...	24	35	113
23	4	16	3	...	...	15	2	...	...	...	...	...	...	...	...	5	1	38	96	114
51	15	10	3	...	...	5	1	...	...	..	...	3	...	...	...	2	...	70	107	115
119	77	61	65	...	...	26	9	10	...	12	...	4	2	15	...	9	...	231	337	116
49	59	24	31	2	...	7	...	...	...	...	...	...	...	..	...	8	2	77	72	117
43	42	18	33	1	...	6	1	...	...	6	...	6	2	...	...	...	5	57	50	118
38	25	15	17	1	...	...	...	...	...	...	...	...	...	...	...	...	...	39	62	119
11	...	...	...	1	...	...	...	...	...	...	...	...	...	...	...	3	...	19	21	120
39	6	10	17	...	...	...	...	...	...	...	...	...	...	...	...	1	...	24	42	121
...	...	...	...	...	...	...	...	U	N	I	N	H	A	B	I	T	E	D	...	122

VILLAGE DIRECTORY

L. C. No.	Name of Village	Facilities available	Area in acres	Occupied Houses	Households	Total Population			Scheduled Castes		Scheduled Tribes		Literate & Educated		WORKERS Total Workers(I-IX)	
						P	M	F	M	F	M	F	M	F	M	F
1	2	3	4	5	6	7	8	9	10	11	12	13	14	15	16	17
123	Badkur		996·09	38	38	172	89	83	...	...	...	...	21	1	49	14
124	Kosamdongri		1,293·18	44	49	263	134	129	...	...	...	...	11	...	81	80
125	Chikhli		806·11	27	30	144	78	66	...	...	...	...	6	...	51	46
126	Amatitaha		1,358·78	70	74	362	173	189	...	...	...	...	45	4	112	125
127	Jhirna		1,772·65	75	76	419	224	195	3	1	...	...	2	...	150	134
128	Jhagra		408·14	80	84	374	194	180	29	31	...	...	68	8	104	48
129	Baghodi		606·30	70	71	301	159	142	...	...	...	...	55	4	85	63
130	Baghoda		968.00	92	92	384	196	188	1	...	...	...	71	13	117	66
131	Bhidarikhurd		180.96	...	...	U N I N H A B I T E D							...	...	...	...
132	Baroda	P, Po.	735.77	77	84	377	179	198	8	6	...	...	80	12	96	52
133	Bhita		192.26	...	...	U N I N H A B I T E D							...	...	...	...
134	DeoriKalan		Included in urban area of Panagar town													
135	Deori Khurd	P, E, Ed, Ei, Ea.	246.93	182	183	759	393	366	33	36	...	...	127	48	210	52
136	Ponia		273·92	24	24	101	56	45	...	...	...	...	1	...	37	23
137	Padri		997·40	52	52	211	108	103	13	11	...	...	18	4	69	48
138	Dhanwahi	P.	1,151·55	81	81	387	199	188	18	8	...	...	62	11	113	66
139	Tikaria		814·58	57	57	249	122	127	...	...	...	...	8	...	70	75
140	Narayanpur		1,221·66	13	13	58	26	32	3	1	...	...	10	...	20	15
141	Roria		571·02	29	30	125	66	59	...	...	...	...	12	...	34	31
142	Patna Kalan		463·85	59	60	244	122	122	4	1	...	...	11	1	75	71
143	Ghughra	P.	1,588·48	71	71	312	157	155	...	...	...	...	30	1	107	65
144	Marri Kachhar		978·73	43	43	194	100	94	...	...	...	...	3	...	51	17
145	Jhirni		1.077·17	56	63	237	119	118	...	...	...	...	14	3	89	88
146	Bahana pani		1,194·61	63	63	256	131	125	...	...	...	...	10	...	98	88
147	Sakri		1,615·71	72	72	336	169	167	...	...	...	...	12	...	106	109
148	Karaghat		1.704·05	46	46	230	123	107	3	2	...	...	4	1	86	51
149	Mohni		1,801·88	45	45	237	120	117	...	...	...	...	1	...	74	65
150	Belkhadoo		290·43	16	16	61	39	22	...	...	...	...	15	3	20	7
151	Khairi		417·83	13	15	57	28	29	...	...	...	...	7	2	18	11
152	Piparia		392·25	34	37	154	90	64	7	3	...	...	37	2	44	13
153	Jhingrakhera		205·63	...	...	U N I N H A B I T E D							...	...	...	...
154	Junwani		435·89	39	45	266	129	137	8	5	...	...	58	5	76	39
155	Machla	MP (O).	212·96	10	12	68	33	35	4	5	...	...	12	1	18	13
156	*Umaria Ghoube*	P, MP (O)	1,495·00	149	153	697	331	366	25	25	...	...	133	57	186	135
157	Bijori		259·86	12	12	58	28	30	...	...	...	...	8	3	15	16
158	Byadh Kheda		229·48	1	1	4	4	...	...	...	...	...	...	...	2	...
159	Bamhnoda	P.	243·53	31	33	187	101	86	24	21	...	...	33	7	48	29
160	Lamti		292·18	54	54	232	123	109	...	...	...	...	19	...	66	51
161	Nibhora		587·30	99	99	480	240	240	...	...	...	...	17	...	135	53
162	Chhattarpur	Po, P.	1,762·68	202	206	904	441	463	23	29	...	...	72	9	242	186
163	Charkhi		176·52	20	20	83	44	39	...	...	...	...	7	...	26	21
164	Kakarhai		545·91	11	11	39	20	19	...	...	...	...	7	1	12	...
165	Ker		1,511·28	...	...	U N I N H A B I T E D							...	...	—	...
166	Hathidol		1,154·80	5	5	26	10	16	...	...	...	...	2	...	5	...
167	Manera	P.	358·97	28	28	138	75	63	...	...	...	...	18	...	39	26
168	Pahpatpur		659·48	...	...	U N I N H A B I T E D							...	...	...	...
169	Kundwara		955·00	20	20	96	54	42	...	...	...	...	10	...	32	23
170	Lahsar	P.	1,248·61	79	79	348	172	176	1	1	...	...	26	...	106	103
171	Baduwa		892·60	40	40	197	98	99	...	...	...	...	7	1	66	62
172	Bhaudri		1,983·17	50	50	228	113	115	...	...	...	...	5	...	83	78
173	Gauri	Po, P, M.	1,200·39	58	59	254	129	125	...	...	...	...	21	1	93	83
174	Mohas	Po, P. MP (O).	586·97	57	62	259	138	121	...	...	...	...	49	9	79	44
175	Harduwa		185·89	38	42	174	89	85	2	...	...	...	32	7	49	32
176	Padhar Kheda		196·42	15	15	55	28	27	...	...	...	...	10	...	16	14
177	Gudgawan	P.	747·52	100	106	464	240	224	...	...	...	...	93	20	125	96
178	Manivari Khurd		228·28	36	40	180	85	95	9	9	...	...	8	2	53	37
179	Bijora		183·44	19	18	70	30	40	...	...	...	...	10	1	17	14
180	Bihar	MP (O).	577·83	61	62	294	152	142	42	42	...	...	43	3	82	89

WORKERS																NON-WORKERS				L.C. No.
I		II		III		IV		V		VI		VII		VIII		IX		X		
M	F	M	F	M	F	M	F	M	F	M	F	M	F	M	F	M	F	M	F	
18	19	20	21	22	23	24	25	26	27	28	29	30	31	32	33	34	35	36	37	1
32	3	13	11	1	...	...	...	...	...	...	...	1	...	...	...	2	...	40	69	123
79	75	2	5	...	...	...	...	...	...	...	...	...	...	...	...	...	...	53	49	124
44	43	5	2	...	...	2	1	...	...	...	...	...	...	...	...	...	...	27	20	125
88	95	21	30	...	...	...	...	...	...	...	...	...	...	...	...	3	...	61	64	126
135	123	12	10	...	...	3	1	...	...	...	...	...	...	...	...	...	...	74	61	127
61	20	34	28	...	...	6	...	...	...	...	...	...	...	1	...	2	...	90	132	128
27	10	52	53	...	...	...	...	...	...	...	...	...	...	4	...	2	...	74	79	129
71	29	37	37	...	...	1	...	...	...	..	...	2	..	...	...	3	...	79	122	130
...	...	...	...	...	...	...	U N I N H A B I T E D							...	...	...	...	...	...	131
57	26	29	26	...	...	6	...	...	...	...	...	...	...	...	...	4	...	83	146	132
...	...	...	...	...	...	...	U N I N H A B I T E D							...	...	...	...	...	...	133
...	...	...	...	...	...	...	Included in urban area of Panagar town							...	...	...	...	...	...	134
17	2	72	33	1	...	23	14	67	...	7	...	4	...	8	...	11	3	183	314	135
24	13	9	6	...	...	...	...	...	...	...	...	...	...	...	...	4	4	19	22	136
67	46	2	2	...	...	...	...	...	...	...	...	...	...	...	...	...	...	39	55	137
92	52	2	9	1	...	3	...	...	...	...	...	5	...	2	...	8	5	86	122	138
49	64	7	11	13	...	...	...	...	...	...	...	...	...	...	...	1	...	52	52	139
15	15	...	...	...	...	1	...	...	...	...	...	...	...	...	...	4	...	6	17	140
30	29	3	2	...	...	...	...	...	...	...	...	...	...	...	...	1	...	32	28	141
60	60	4	11	3	...	4	...	...	...	...	...	...	...	1	...	3	...	47	51	142
62	46	38	19	5	...	1	...	...	...	...	...	...	...	...	...	1	...	50	90	143
36	5	13	12	1	...	1	...	...	...	...	...	...	...	...	...	...	...	49	77	144
70	66	18	21	...	...	1	1	...	...	...	...	...	...	...	...	...	...	30	30	145
90	81	4	4	...	...	1	...	...	...	...	...	...	...	...	...	3	3	33	37	146
97	98	8	11	1	...	...	...	...	...	...	...	...	...		...	...	...	63	58	147
66	30	11	19	2	...	2	1	...	...	...	...	...	...	...	...	5	1	37	56	148
61	56	8	9	...	...	5	...	...	...	...	...	...	...	...	...	...	...	46	52	149
16	3	2	4	...	...	1	...	...	...	...	...	1	...	...	...	...	...	19	15	150
7	5	9	6	...	...	...	...	...	...	...	...	...	...	1	...	1	...	10	18	151
25	3	13	8	...	...	4	...	...	...	...	...	1	...	...	...	1	2	46	51	152
...	...	...	...	...	...	...	U N I N H A B I T E D							...	...	...	...	..	. .	153
51	12	18	25	...	...	4	2	...	...	...	...	...	...	...	...	3	...	53	98	154
6	3	11	10	...	...	1	...	...	...	...	...	...	...	...	...	...	...	15	22	155
69	42	79	79	5	...	8	9	...	...	...	...	4	...	...	...	15	5	151	231	156
8	9	7	7	...	...	...	...	...	...	...	...	...	...	...	...	...	...	13	14	157
...	...	2	...	...	...	...	...	...	...	...	...	...	...	...	...	...	...	2	...	158
33	14	4	6	...	...	10	9	...	...	...	...	1	...	...	...	...	...	53	57	159
10	8	7	12	3	...	17	5	16	26	6	...	...	...	5	...	2	...	57	58	160
60	8	14	20	...	...	48	23	...	...	...	...	6	2	...	...	7	...	105	187	161
50	4	88	139	13	7	54	16	22	12	...	...	...	...	1	...	14	8	199	277	162
15	10	11	10	...	...	...	1	...	...	...	...	...	...	...	...	...	...	18	18	163
8	...	1	...	...	...	...	...	...	...	...	...	...	...	...	...	3	...	8	19	164
...	...	...	...	...	...	...	U N I N H A B I T E D							...	...	...	...	...	...	165
4	...	...	...	...	...	...	...	...	...	...	...	1	...	...	...	...	...	5	16	166
27	12	7	11	...	...	...	1	...	...	...	...	...	...	1	...	4	2	36	37	167
...	...	...	...	...	...	...	U N I N H A B I T E D							...	...	...	...	...	...	168
21	23	1	...	8	...	...	...	...	...	...	...	...	...	...	...	2	...	22	19	169
98	95	6	8	...	...	1	...	...	...	...	...	1	...	...	...	...	...	66	73	170
54	49	11	13	...	...	...	...	...	...	...	...	...	...	...	...	1	...	32	37	171
74	69	5	6	2	...	2	3	...	...	...	...	...	...	...	...	...	...	30	37	172
72	67	12	15	1	...	3	...	...	...	...	...	1	1	1	...	3	...	36	42	173
28	9	32	33	...	...	2	...	...	...	...	...	4	1	4	...	9	1	59	77	174
26	13	16	19	...	...	4	...	...	...	...	...	...	...	1	...	2	...	40	53	175
9	11	2	2	...	...	5	1	...	...	...	...	...	...	...	...	...	...	12	13	176
50	34	38	58	...	...	27	3	1	...	...	...	2	1	...	...	7	...	115	128	177
22	9	22	26	...	...	5	2	...	...	...	...	...	...	...	...	4	...	32	58	178
7	6	10	8	...	...	...	...	...	...	...	...	...	...	...	...	...	...	13	26	179
20	32	18	21	...	...	40	30	2	...	...	...	...	...	...	...	2	...	70	59	180

VILLAGE DIRECTORY

L. C. No.	Name of Village	Facilities available	Area in acres	Occupied Houses	Households	Total Population			Scheduled Castes		Scheduled Tribes		Literate & Educated		WORKERS Total Workers (I-IX)	
						P	M	F	M	F	M	F	M	F	M	F
1	2	3	4	5	6	7	8	9	10	11	12	13	14	15	16	17
181	Phootatal		389·20	57	65	305	152	153	31	29	...	...	64	26	75	48
182	Keolari		296·84	27	27	115	60	55	...	...	...	...	29	2	31	26
183	Bharda		292·99	68	70	362	197	165	8	5	...	...	51	2	86	54
184	Kharond		508·16	12	12	53	27	26	...	3	...	...	8	1	17	3
185	Sakri		375·96	26	26	115	62	53	...	...	...	...	...	...	37	9
186	Pathara		999·41	...	..	U N I N H A B I T E D							...	...	...	...
187	Pondi		368·28	8	8	34	19	15	...	...	...	...	2	...	10	2
188	Jamunia		760·00	23	23	95	53	42	...	...	...	...	6	...	37	20
189	Bandaria		798·43	24	24	117	61	56	..	...	...	...	13	1	37	25
190	Guraiya		1,390·92	75	75	363	181	182	21	16	...	...	21	...	106	105
191	Ghodatakan		1,251·54	24	24	120	61	59	...	...	...	...	...	...	39	24
192	Chhitpani		1,787·69	72	72	341	166	175	...	...	...	...	18	...	119	123
193	Salehpani		1,341·84	...	..	U N I N H A B I T E D							...	...	...	...
194	Padaria		1,433·18	53	53	299	144	155	...	...	...	...	13	...	101	89
195	Nagna	MP(O).	537·20	85	89	308	158	150	36	38	...	...	27	4	100	74
196	Pondi		247·12	39	39	164	90	74	...	...	...	...	26	10	44	44
197	Sarkhadi		275·16	19	19	90	44	46	...	...	...	...	7	...	27	20
198	Mahgawan		221·10	33	33	136	70	66	...	...	...	...	17	...	41	29
199	Maniarikalan		273·68	36	36	155	67	88	...	...	...	...	10	...	41	25
200	Dhubha		202·49	...	...	U N I N H A B I T E D							...	...	...	...
201	Saraswan		368·44	89	90	515	255	260	33	51	...	...	61	4	151	95
202	Jatwan	P. Po.	454·75	81	85	366	191	175	9	11	...	...	31	5	104	92
203	Urduwa	P.	293·96	44	50	276	137	139	22	9	...	...	58	25	75	59
204	Kandra Kheda	P.	469·15	79	79	381	196	185	8	9	...	...	55	5	113	89
205	Padaria	P.	833·32	146	146	637	323	314	46	36	...	...	92	18	171	115
206	Tidni		757·91	31	31	139	73	66	...	...	...	...	7	1	43	25
207	Ganjar		844·80	34	36	137	63	74	...	...	..	...	3	...	36	22
208	Piparia		745·00	29	34	168	81	87	3	3	...	...	7	...	42	26
209	Pitkuhi Khurd		297·63	5	5	29	15	14	...	...	...	...	...	...	10	8
210	Pitkuhi Kalan		458·75	25	25	143	71	72	...	...	...	...	14	...	37	32
211	Kalyanpur		2,056·98	33	33	146	68	78	...	...	...	...	4	...	51	60
212	Kuswa Dabra		759·62	...	...	U N I N H A B I T E D							...	...	...	...
213	Babaiya		1,613·37	39	39	201	99	102	...	...	...	...	8	...	70	78
214	Kubarhat		1,679·58	96	96	468	234	234	...	...	...	...	68	3	146	153
215	Biharia		466·38	59	60	262	133	129	34	24	...	...	42	12	71	54
216	Padwar Khurd		308·77	17	17	67	40	27	...	..	...	...	2	1	23	20
217	Raiya Khera		363·92	46	46	178	85	93	11	7	...	...	11	2	64	51
218	Piparia Bania Khera		615·50	36	36	174	83	91	8	11	...	...	19	5	47	30
219	Saroopa		209·70	...	...	U N I N H A B I T E D							...	...	...	...
220	Bagheli		223·67	25	25	134	64	70	...	...	...	...	22	3	35	32
221	Piparia	S.	159·07	27	27	113	62	51	...	...	...	...	24	1	33	19
222	Mahgawan	P, S.	725·43	103	103	560	247	253	12	8	...	...	107	21	131	115
223	Nipania		418·24	81	81	410	187	223	26	29	...	...	59	...	104	52
224	Kashi		829·29	54	54	264	130	134	5	7	...	...	53	1	85	24
225	Bandhi		1,044·00	37	37	210	114	96	4	...	...	...	7	2	61	43
226	Tilagawan		815·49	62	62	250	122	128	...	...	...	...	12	...	78	50
227	Chhitri Khurd		759·79	31	33	142	66	76	...	...	...	...	2	...	49	20
228	Dharhar		668·92	31	33	158	87	71	...	...	...	...	13	...	46	11
229	Silpura		641·88	23	23	116	63	53	...	...	...	...	...	...	39	36
230	Jhonjh		991·47	23	23	150	73	77	...	...	...	...	8	1	47	11
231	Khamaria	S.	996·27	30	30	152	71	81	...	...	...	...	1	1	43	19
232	Tauri		1,337·69	50	57	256	122	134	...	...	...	...	12	1	77	88
233	Karanpura		1,219·90	56	63	290	139	151	...	...	...	...	9	...	96	95
234	Samnapur		780·10	33	33	170	94	76	...	...	...	...	6	...	61	60
235	Salaiya	P.	1,645·39	116	116	550	265	285	38	37	...	...	52	7	173	100
236	Mangela	P.Po, D.	3,036·78	244	226	994	518	476	31	36	...	...	158	35	295	96
237	Soortalai	P.	241·17	30	30	144	80	64	9	4	...	...	36	9	45	29
238	Bilkharwa		197·79	73	73	310	151	159	...	...	...	...	19	1	58	43
239	Khiria Khurd		157·81	12	12	50	22	28	...	...	...	...	4	...	12	3
240	Khiriya Kalan	P, S.	429·40	82	81	350	178	172	12	8	...	...	40	5	114	40

WORKERS																NON-WORKERS			
I		II		III		IV		V		VI		VII		VIII		IX		X		L. C. No.
M	F	M	F	M	F	M	F	M	F	M	F	M	F	M	F	M	F	M	F	
18	19	20	21	22	23	24	25	26	27	28	29	30	31	32	33	34	35	36	37	1
24	12	35	36	...	...	3	...	4	...	1	...	1	...	1	...	6	...	77	105	181
16	16	...	7	...	...	6	1	...	...	...	...	...	...	4	...	5	2	29	29	182
33	32	11	21	2	...	31	1	5	...	...	...	...	...	...	...	4	...	111	111	183
13	1	1	2	...	...	...	...	...	...	1	...	...	...	...	...	2	...	10	23	184
22	1	15	8	...	...	...	...	...	...	...	...	...	...	...	...	...	...	25	44	185
...	..	...	...	...	...	...	...	U	N	I	N	H	A	B	I	T	E	D	...	186
7	2	...	..	1	...	...	...	...	...	...	...	...	...	...	...	2	...	9	13	187
25	6	2	14	5	...	...	...	...	...	...	...	...	...	...	...	5	...	16	22	188
28	12	1	9	...	...	...	...	...	...	...	...	...	...	2	...	6	4	24	31	189
67	57	16	26	...	...	...	...	...	...	...	...	...	...	...	...	23	22	75	77	190
24	13	15	11	...	...	...	...	...	...	...	...	...	...	...	...	...	...	22	35	191
115	121	4	2	...	...	...	...	...	...	...	...	...	...	...	...	...	...	47	52	192
...	...	...	...	...	..	...	...	U	N	I	N	H	A	B	I	T	E	D	...	193
78	68	21	21	...	...	...	...	...	...	...	...	...	...	...	...	2	...	43	66	194
30	15	61	59	...	...	...	...	1	...	...	...	1	...	...	...	7	...	58	76	195
22	19	22	25	...	...	...	...	...	...	...	...	...	...	...	...	...	...	46	30	196
30	3	15	16	...	...	1	...	...	...	...	...	1	1	...	...	...	...	17	26	197
21	15	13	14	...	...	4	...	...	...	...	...	...	...	...	...	3	...	29	37	198
17	12	6	10	2	...	8	1	...	...	...	...	4	1	...	...	4	1	26	63	199
...	...	...	...	...	...	...	...	U	N	I	N	H	A	B	I	T	E	D	...	200
53	13	48	12	1	...	28	10	7	...	...	...	2	...	...	...	12	...	104	165	201
37	25	46	56	2	...	13	11	1	...	...	...	1	...	1	...	3	...	87	83	202
31	27	15	16	...	...	23	16	...	...	...	...	...	...	...	...	6	...	62	80	203
26	14	28	50	1	...	42	12	1	...	4	...	1	1	...	...	10	12	83	96	204
80	50	...	3	1	...	41	12	5	...	...	...	...	...	...	...	44	50	152	199	205
11	2	26	22	...	...	1	...	3	...	...	...	...	...	...	...	2	1	30	41	206
21	11	14	11	...	...	1	...	...	...	...	...	...	...	...	...	...	...	27	52	207
32	9	2	15	...	...	2	...	...	...	...	...	1	...	...	...	5	2	39	61	208
7	6	3	2	...	...	...	...	...	...	...	...	...	...	...	...	...	...	5	6	209
30	27	1	2	...	...	1	...	...	...	...	...	...	...	...	...	5	3	34	40	210
47	51	2	9	...	...	...	...	...	...	...	...	...	...	...	...	2	...	17	18	211
...	...	...	...	...	...	...	...	U	N	I	N	H	A	B	I	T	E	D	...	212
67	75	...	3	3	...	...	...	...	...	...	...	...	...	...	...	...	...	29	24	213
133	144	6	9	...	...	3	..	...	...	...	...	...	...	2	...	2	...	88	81	214
35	32	25	20	2	...	5	2	...	...	...	...	...	...	...	...	4	...	62	75	215
11	...	10	20	1	...	...	...	...	...	...	...	...	...	...	...	1	...	17	7	216
27	11	32	39	...	...	2	1	...	...	...	...	...	...	...	...	3	...	21	42	217
16	8	17	21	1	...	11	...	...	...	1	...	...	...	...	...	1	1	36	61	218
...	...	...	...	...	...	...	...	U	N	I	N	H	A	B	I	T	E	D	...	219
15	16	9	13	...	...	6	3	...	...	...	...	...	...	...	...	5	...	29	38	220
15	11	3	5	1	...	5	...	2	...	...	...	...	...	...	...	7	3	29	32	221
45	32	11	54	1	...	36	7	17	...	...	...	...	...	...	...	21	22	116	138	222
37	7	5	9	...	...	32	19	21	...	...	...	...	...	...	...	9	17	83	171	223
48	21	3	...	...	...	9	...	10	1	...	...	1	...	...	...	14	2	45	110	224
47	33	10	8	...	...	1	...	...	...	...	...	1	...	...	...	2	2	53	53	225
48	25	28	25	2	...	...	...	...	...	...	...	...	...	...	...	...	...	44	78	226
24	6	8	9	14	...	...	...	...	...	...	...	...	...	...	...	3	5	17	56	227
28	9	1	1	10	...	...	...	...	...	...	...	4	...	...	...	3	1	41	60	228
25	17	14	19	...	...	...	...	...	...	...	...	...	...	...	...	...	...	24	17	229
37	8	9	3	1	...	...	...	...	...	...	...	...	...	...	...	...	...	26	66	230
24	1	16	18	...	...	3	...	...	...	...	...	...	..	...	...	...	...	28	62	231
74	85	1	2	2	...	...	...	...	...	...	...	...	...	...	...	...	1	45	46	232
88	88	3	6	3	...	...	...	...	...	...	...	...	...	...	...	2	1	43	56	233
57	54	1	5	3	...	...	...	...	...	...	...	...	...	...	...	...	1	33	16	234
137	52	5	20	5	...	24	25	...	...	...	...	...	...	...	...	2	3	92	185	235
132	19	81	65	2	...	39	3	2	...	...	...	10	...	1	...	28	9	223	380	236
13	2	15	27	3	...	3	...	...	...	...	...	3	...	2	...	6	...	35	35	237
13	6	26	36	2	...	1	...	...	...	...	...	...	1	...	...	16	...	93	116	238
8	...	2	2	...	...	2	...	...	...	...	...	...	...	...	...	...	1	10	25	239
36	17	35	20	...	...	38	1	...	...	...	...	1	1	...	...	4	1	64	132	240

VILLAGE DIRECTORY

L.C. No.	Name of Village	Facilities available	Area in acres	Occupied Houses	Households	Total Population			Scheduled Castes		Scheduled Tribes		Literate & Educated		WORKERS Total Workers(I-IX)	
						P	M	F	M	F	M	F	M	F	M	F
1	2	3	4	5	6	7	8	9	10	11	12	13	14	15	16	17
241	Hathna		276·19	29	28	132	71	61	4	3	...	...	18	...	35	11
242	Khairi		420·56	50	51	231	117	114	...	...	...	...	22	...	61	2
243	Imalia	S.	499·57	62	62	299	152	147	...	...	...	...	42	8	66	4
244	Piparia	S.	427·04	40	39	201	98	103	...	...	...	...	49	9	53	1
245	Leelkheda		371·11	3	3	16	10	6	...	...	...	...	3	...	4	2
246	Majhagwan		569·31	93	95	416	226	190	4	1	...	...	69	9	124	75
247	Kanjania		501·00	...	...	U	N	I	N	H	A	B	I	T	E	D
248	Sundarpur	P.	1,112·03	196	196	854	422	432	42	39	...	...	115	16	269	176
249	Sukri		655·81	24	24	133	64	69	...	...	...	...	9	...	35	39
250	Phiphri	S.	995·15	61	62	300	141	159	5	3	...	...	9	...	88	67
251	Bhajia		1,158·37	56	56	297	152	145	...	...	...	...	2	...	104	84
252	Bar	P.	1,051·3	47	55	282	128	154	...	...	...	...	20	8	88	91
253	Umarjhir		1,068·75	36	40	201	94	107	...	...	...	...	3	1	61	65
254	Hadipani	P.	1,107·43	112	113	453	214	239	...	...	...	...	53	9	140	149
255	Sanjari		741·57	56	56	268	125	143	15	18	...	...	...	...	92	100
256	Tikaria		1,554·54	39	39	205	100	105	...	...	...	...	16	1	64	76
257	Rangiri		1,181·50	54	54	263	123	140	...	...	...	...	10	...	76	74
258	Piparia		132·91	...	...	U	N	I	N	H	A	B	I	T	E	D
259	Patna		147·29	...	...	U	N	I	N	H	A	B	I	T	E	D
260	Padwarkalah		688·33	57	56	234	129	105	14	9	...	...	23	3	78	64
261	Khajri	P.	551·50	98	98	434	236	198	7	8	...	...	123	11	116	47
262	Chanti		307·94	36	29	127	58	69	30	27	...	...	21	3	35	9
263	Jhurjhuroo		549·29	74	74	358	175	183	21	25	...	...	34	1	92	84
264	Matamar		510·49	126	126	573	287	286	59	58	...	...	60	4	143	115
265	Rithori	P.	804·94	169	176	718	369	349	40	36	...	...	90	8	238	118
266	Pathraora		394·21	9	9	28	17	11	...	...	...	...	5	3	12	2
267	Manegaon		377·00	7	7	22	11	11	...	...	...	...	8	1	9	3
268	Dundipiparia		349·97	6	6	29	10	19	...	...	...	...	...	...	7	8
269	Amanala	S.	549·30	2	3	3	2	1	...	...	...	...	...	...	2	1
270	Mahgawan		829·38	2	2	5	4	1	1	...	...	...	2	...	4	...
271	Dehrikhurd		984·29	39	39	172	82	90	...	...	...	...	2	...	53	37
272	Ghugri		165·00	48	48	221	104	117	1	1	...	...	11	4	71	67
273	Nengai		308·57	21	22	83	50	33	...	...	...	...	5	...	29	18
274	Khinha		1,017·86	31	45	222	113	109	4	7	...	...	21	2	65	73
275	Bhanpura		724·86	14	16	68	28	40	...	...	...	...	6	...	17	26
276	Bhimpar		641·29	38	38	175	88	87	...	...	...	...	...	...	58	55
277	Soopawara	P, Po.	1,172·91	79	79	408	194	214	30	26	...	...	47	6	123	146
278	Padaia		1,211·04	56	56	273	140	133	...	...	...	...	8	...	95	90
279	Kuppi		1,188·65	24	24	96	46	50	...	...	...	...	...	...	33	37
280	Sahdara		2,853·78	163	163	744	363	381	1	...	...	...	5	...	244	254
281	Deeha		260·91	10	10	34	19	15	5	2	...	...	11	...	11	8
282	Khamaria		228·22	...	...	U	N	I	N	H	A	B	I	T	E	D
283	Oria	E,Ea,S.	1,023·91	146	150	607	302	305	30	34	...	...	95	21	176	123
284	Kathonda	S.	1,428·77	97	97	471	232	239	29	31	...	...	97	5	131	85
285	Gurda		257·80	2	2	4	1	3	...	...	...	...	...	...	...	2
286	Maharajpur	Po,M,S.	1,011·71	261	262	1,189	616	573	53	44	...	...	255	52	334	75
287	Richhai	P,S.	1,402·99	275	275	1,202	615	587	45	50	...	...	193	35	309	110
288	Bilpura	S.	632·08	138	138	560	286	274	49	52	...	...	44	5	153	9
289	Mohania		840·81	162	162	641	361	280	4	...	...	...	67	2	229	58
290	Ghana		561·15	6	6	23	13	10	...	...	...	...	2	...	7	6
291	Lakhanwara		654·75	12	12	27	20	7	...	...	...	...	10	3	14	1
292	Kutraghondi		700·85	47	47	198	104	94	...	...	...	...	7	...	68	51
293	Tilsani		1,605·41	57	57	232	115	117	...	...	...	...	6	...	71	68
294	Tikaria		434·60	26	26	140	73	67	...	...	...	...	...	...	50	45
295	Bairagi	Po,P.	799·64	49	68	365	177	188	...	...	...	...	34	11	104	98
296	Sadafhal	P,MP(O),	1,980·56	129	141	587	289	298	116	99	...	...	66	11	177	133
297	Kundam	Po P,M,H, Rhc MP(A) D;MP(O).	1,307·34	297	353	1,536	795	741	97	114	...	...	429	144	410	181

WORKERS																NON-WORKRES		L. C.
I		II		III		IV		V		VI		VII		VIII		IX		X		
M	F	M	F	M	F	M	F	M	F	M	F	M	F	M	F	M	F	M	F	
18	19	20	21	22	23	24	25	26	27	28	29	30	31	32	33	34	35	36	37	1
19	2	11	9	...	...	4	...	...	...	...	...	...	...	...	...	1	...	36	50	241
6	...	38	2	1	...	6	...	4	...	1	...	...	...	2	...	3	...	56	112	242
23	...	21	4	...	...	3	...	6	...	...	...	6	...	1	...	6	...	86	143	243
28	...	19	1	1	...	...	...	1	...	...	...	1	...	1	...	2	...	45	102	244
1	1	1	1	...	...	...	...	...	...	...	...	...	...	...	...	2	...	6	4	245
43	23	53	48	...	...	4	...	14	1	...	...	8	3	1	...	1	...	102	115	246
...	...	...	...	...	...	...	U	N	I	N	H	A	B	I	T	E	D	...	...	247
160	83	77	89	...	...	13	2	1	...	1	...	4	...	...	...	13	2	153	256	248
25	24	10	15	...	...	...	...	...	...	...	...	...	...	...	...	...	...	29	30	249
78	60	5	7	...	...	3	...	...	...	...	...	...	...	...	...	2	...	53	92	250
92	79	9	4	...	...	3	...	...	...	...	...	...	...	...	...	...	1	48	61	251
81	84	...	7	3	...	2	...	...	...	...	...	...	...	...	...	2	...	40	63	252
56	61	3	4	...	...	...	...	...	...	...	...	...	...	...	...	2	...	33	42	253
132	138	3	10	...	...	1	...	...	...	...	...	...	...	...	...	4	1	74	90	254
73	75	7	11	...	...	11	14	...	...	...	...	...	...	...	...	1	...	33	43	255
55	65	5	9	...	2	...	...	...	...	...	...	...	...	...	...	4	...	36	29	256
61	56	12	18	3	...	...	...	...	...	...	...	...	...	...	...	...	...	47	66	257
...	...	...	...	...	...	...	U	N	I	N	H	A	B	I	T	E	D	...	...	258
...	...	...	...	...	...	...	U	N	I	N	H	A	B	I	T	E	D	...	...	259
33	21	39	43	2	...	2	...	...	...	...	...	...	...	...	...	2	...	51	41	260
67	13	19	26	...	...	13	...	3	...	...	...	3	1	2	...	9	7	120	151	261
19	...	12	9	...	...	2	...	...	...	...	...	...	...	...	...	2	...	23	60	262
15	34	17	36	1	...	28	14	24	...	...	...	...	...	3	...	4	...	83	99	263
35	54	18	42	...	...	20	18	46	...	...	...	1	...	3	...	20	1	144	171	264
73	44	48	34	41	3	16	9	49	...	...	...	6	23	1	...	4	5	131	231	265
...	...	8	2	...	...	...	...	...	...	...	...	...	...	...	...	4	...	5	9	266
...	...	5	3	...	...	...	...	...	...	...	...	...	...	...	...	4	...	2	8	267
3	2	1	...	...	...	...	...	1	...	...	...	...	...	...	...	2	6	3	11	268
...	...	...	...	2	...	...	...	...	...	...	...	...	...	...	...	...	1	...	...	269
3	...	...	...	...	...	...	...	...	...	...	...	...	...	...	...	1	...	...	1	270
32	22	17	34	...	...	2	1	...	...	...	...	2	...	...	...	...	...	29	33	271
55	56	10	11	...	...	...	...	...	...	...	...	...	...	1	...	5	...	33	50	272
18	1	10	17	1	...	...	...	...	...	...	...	...	...	...	...	...	...	21	15	273
55	65	5	6	1	...	3	2	...	...	...	...	1	...	...	...	...	...	48	36	274
15	22	1	1	...	...	...	...	...	...	...	...	...	...	...	...	1	3	11	14	275
49	47	8	7	1	...	...	...	...	...	...	...	...	...	...	...	...	1	30	32	276
92	113	16	23	3	...	7	6	...	...	...	...	...	1	1	...	4	3	71	68	277
76	82	4	8	4	...	...	...	1	...	7	...	...	...	...	...	3	...	45	43	278
33	37	...	...	...	...	...	...	...	...	...	...	...	...	...	...	...	...	13	13	279
190	214	41	36	8	...	4	4	...	...	...	...	...	...	...	...	1	...	119	127	280
6	1	2	7	...	...	1	...	...	...	...	...	...	...	...	...	2	...	8	7	281
...	...	...	...	...	...	...	U	N	I	N	H	A	B	I	T	E	D	...	...	282
63	38	72	67	3	...	21	16	...	...	...	...	2	...	5	...	10	2	126	182	283
32	9	48	68	4	...	12	4	27	...	...	...	2	...	...	...	6	4	101	154	284
...	...	...	2	...	...	...	...	...	...	...	...	...	...	...	...	...	...	1	1	285
69	6	29	5	14	12	30	8	39	16	4	2	14	...	10	...	125	26	282	498	286
44	25	51	62	5	1	59	13	70	...	11	...	10	3	16	...	40	6	306	477	287
30	2	3	2	6	...	61	3	40	...	1	...	1	...	...	...	11	2	133	265	288
21	5	32	11	1	...	...	...	59	29	10	...	2	...	13	...	91	13	132	222	289
6	5	...	...	...	...	...	...	...	...	1	...	...	...	...	...	...	1	6	4	290
...	...	...	...	...	...	...	...	...	...	...	...	...	...	2	...	12	1	6	6	291
53	30	5	16	...	...	...	...	...	...	1	...	...	...	...	...	9	5	36	43	292
58	52	8	15	1	...	1	1	...	...	...	...	3	...	...	...	...	...	44	49	293
45	39	5	6	...	...	...	...	...	...	...	...	...	...	...	...	...	...	23	22	294
75	78	15	15	1	...	2	1	...	...	2	...	5	4	1	...	3	...	73	90	295
146	116	8	11	6	...	10	3	...	...	...	...	2	2	2	...	3	1	112	165	296
171	103	34	39	7	...	62	29	2	...	2	...	55	7	2	...	75	3	385	560	297

VILLAGE DIRECTORY

L. C. No.	Name of Village	Facilities available	Area in acres	Occupied Houses	Households	Total Population			Scheduled Castes		Scheduled Tribes		Literate & Educated		WORKERS Total Workers(I-IX)	
						P	M	F	M	F	M	F	M	F	M	F
1	2	3	4	5	6	7	8	9	10	11	12	13	14	15	16	17
298	Kardara		597·67	25	25	115	56	59	...	...	...	...	5	...	41	40
299	Chaurai Khurd	Po. Pc.M. Mcw.	1,226·42	74	74	353	171	182	...	...	...	...	33	3	120	86
300	Sookha	Po.P.E. Ei.S.	433·82	106	106	447	236	211	7	5	..	...	121	32	124	88
301	Nandni Ronshra	S.	262·67	1	1	13	6	7	...	...	...	...	4	1	2	2
302	Nadna		142·75	...	U N I N H A B I T E D								...	...	...	...
303	Rivjha		301·64	21	21	93	52	41	1	3	...	...	12	...	31	14
304	Kudwari	S.	406·41	58	58	234	119	115	8	7	...	...	34	5	72	58
305	Suhagi		644·36	173	173	695	357	338	64	54	...	...	120	29	198	23
306	Madai	S.	431·05	102	102	395	206	189	48	51	...	...	66	10	108	76
307	Tighra		507·66	18	18	99	52	47	...	...	...	...	13	1	25	20
308	Sonpur	P, Rbc, D.	196·29	187	190	836	428	408	12	11	...	...	170	36	227	115
309	Sarswahi		457·88	22	22	120	60	60	...	...	...	...	12	1	39	34
310	Hinota		606·95	20	20	77	38	39	...	...	...	...	1	...	24	21
311	Bijapuri	S.	897·24	42	42	223	114	109	...	...	...	...	15	2	68	61
312	Dehri Kalan	S.	1,371·28	65	65	351	181	170	...	...	...	...	19	1	116	101
313	Deori Khurd		443·61	11	11	55	44	11	...	...	...	...	31	2	15	5
314	Jujhari		639·51	41	41	170	83	87	...	...	...	...	13	1	50	57
315	Khama		636·97	28	31	176	91	85	...	...	...	...	9	1	58	55
316	Mohai		612·98	23	23	100	51	49	...	6	...	...	12	6	33	28
317	Bhonka Deori		614·52	55	55	287	143	144	130	127	...	...	20	...	93	94
318	Mehgawan		1,318·96	81	81	381	190	191	38	36	...	...	6	...	117	111
319	Garyari		1,122·39	39	39	185	98	87	...	...	...	...	10	...	56	65
320	Raigwan		685·78	91	91	348	171	177	33	38	...	...	40	2	114	109
321	Karmeta	E,Ei, S.	1,019·77	139	139	631	331	300	27	30	...	...	120	33	173	124
322	Amkhera	P.	720·70	227	227	951	466	485	183	181	...	...	111	18	256	215
323	Manegaon		465·32	204	204	768	389	379	4	3	...	...	63	27	251	36
324	Piparia	P, Po.	1,030·08	357	357	1,562	813	749	41	30	...	...	238	32	446	264
325	Birner		513·47	59	59	215	109	106	...	...	...	...	12	2	63	56
326	Bichuwa	S.	799·72	37	37	215	108	107	...	...	...	...	9	...	73	71
327	Padaria	Po, P.	850·98	91	91	420	207	213	6	4	...	...	75	17	135	93
328	Gangai	S.	309·29	28	28	118	60	58	1	1	...	...	13	...	39	33
329	Dasharathpur		762·34	...	U N I N H A B I T E D								...	...	...	...
330	Bishanpura		1,202·39	30	30	140	66	74	...	...	...	...	6	...	44	45
331	Imlai	P, M, D, MP(A).	1,735·37	171	171	675	333	342	44	42	...	...	149	30	208	206
332	Karondi		786·60	59	59	288	134	154	...	...	...	...	4	...	90	98
333	Jaitpuri		903·38	60	60	263	131	132	12	14	...	...	9	...	86	85
334	Seraswan		754·73	67	67	312	158	154	13	44	...	...	11	1	100	85
335	Lakhanwara		944·95	105	105	426	222	204	212	200	...	...	28	1	143	27
336	Sataweli		949·07	70	70	383	183	200	23	16	...	...	11	...	120	26
337	Majhgawan		957·41	87	88	351	184	167	3	3	...	...	1	...	123	110
338	ChauraiKalan	S.	1,585·27	33	33	157	80	77	3	...	...	...	7	...	53	55
339	Kachnari		345·57	24	24	119	59	60	10	4	...	...	20	...	31	10
340	Raksa	E, Ed, Ea.	235·97	23	26	85	51	34	1	...	...	...	4	2	35	16
341	Umaria		839·17	88	89	419	211	208	...	...	...	...	47	9	112	68
342	Kutangar		220·75	..	U N I N H A B I T E D								...	...	...	...
343	Amakhoh		290·28	28	28	142	68	74	4	6	...	...	11	...	44	44
344	Amjhor	S.	991·92	38	38	198	103	95	11	9	...	...	7	...	64	49
345	Komuhi		820·50	27	28	149	74	75	...	...	...	...	1	...	52	52
346	Mahdar		386·71	18	18	70	41	29	...	...	...	...	1	...	28	21
347	Chhapra		822·80	10	10	52	31	21	...	...	...	...	4	...	19	17
348	Chhapra		630·28	30	30	108	46	62	...	...	...	...	3	...	35	31
349	Uchhaira		864·60	49	49	235	120	115	...	...	...	...	3	...	82	65
350	Saroli	P.	795·29	91	91	416	220	226	12	10	...	...	43	8	138	138
351	Sarangpur		1,427·74	5	5	18	9	9	...	...	...	...	...	...	6	4
352	Jamunia		534·77	35	35	147	74	73	...	...	...	...	9	2	37	25

WORKERS																NON-WORKERS			
I		II		III		IV		V		VI		VII		VIII		IX		X		L. C. No.
M	F	M	F	M	F	M	F	M	F	M	F	M	F	M	F	M	F	M	F	
18	19	20	21	22	23	24	25	26	27	28	29	30	31	32	33	34	35	36	37	1
34	34	5	5	...	...	...	...	...	...	...	...	...	...	...	...	2	1	15	19	298
78	54	29	31	5	...	1	1	...	...	...	...	1	...	1	...	5	...	51	96	299
44	23	49	54	...	...	5	6	4	3	...	...	6	1	6	...	10	1	112	123	300
2	2	...	...	...	...	...	...	...	...	...	...	...	...	...	...	...	...	4	5	301
...	...	...	...	...	...	...	U	N	I	N	H	A	B	I	T	E	D	...	...	302
8	1	20	10	...	...	...	...	...	...	...	...	...	...	...	...	3	3	21	27	303
14	3	40	46	...	...	10	2	...	...	1	...	2	2	2	...	3	...	47	57	304
16	...	9	1	30	9	31	5	43	...	...	...	3	...	3	...	63	8	159	315	305
15	24	26	41	2	...	6	5	41	2	3	4	...	...	...	...	13	...	93	113	306
15	10	3	6	2	2	...	...	2	...	2	...	...	...	1	...	...	2	27	27	307
45	10	6	6	7	...	57	27	58	...	1	...	11	3	2	...	40	69	201	293	308
25	8	3	12	...	1	...	...	1	...	...	...	...	...	...	...	10	13	21	26	309
15	13	1	5	2	...	...	...	2	...	...	...	...	...	...	...	4	3	14	18	310
54	46	14	15	...	...	...	...	...	...	...	...	...	...	...	...	...	...	46	48	311
78	63	33	38	...	...	...	...	...	...	...	...	...	...	3	...	2	...	65	69	312
6	1	7	4	...	...	...	...	...	...	...	...	...	...	...	...	2	...	29	6	313
40	15	10	12	...	...	...	...	...	...	...	...	...	...	...	...	...	...	33	30	314
44	15	12	10	2	...	...	...	...	...	...	...	...	...	...	...	...	...	33	30	315
18	17	12	11	2	...	...	...	...	...	...	...	...	...	...	...	1	...	18	21	316
57	83	1	2	1	...	32	...	...	..	2	9	...	...	...	...	...	...	50	50	317
90	92	1	11	...	...	23	8	...	...	...	...	...	...	...	...	3	...	73	80	318
53	61	2	3	...	...	...	...	...	...	...	...	...	...	...	...	1	1	42	22	319
31	34	55	51	...	...	21	17	...	...	...	...	...	...	1	...	6	7	57	68	320
70	38	69	85	2	...	6	1	8	...	...	...	6	...	7	...	14	...	158	176	321
91	78	94	118	19	9	11	6	17	...	3	2	3	...	3	...	15	2	210	270	322
16	2	21	5	...	...	2	...	102	6	..	...	6	1	1	...	103	22	138	343	323
85	87	21	20	41	38	21	7	121	10	22	6	50	42	9	...	76	54	367	485	324
18	4	4	4	...	...	2	...	1	...	..	...	...	...	2	...	36	40	46	50	325
59	35	12	36	2	...	...	...	...	...	...	...	...	...	...	...	...	...	35	36	326
68	47	33	42	19	...	1	...	...	...	1	...	6	3	1	...	6	1	72	120	327
25	23	12	10	...	...	1	...	...	...	...	...	...	...	1	...	...	...	21	25	328
...	...	...	...	...	...	...	U	N	I	N	H	A	B	I	T	E	D	...	...	329
40	39	2	5	...	...	...	...	...	...	...	...	...	...	...	...	2	1	22	29	330
156	166	23	29	2	...	15	6	...	...	...	...	1	...	2	...	9	5	125	136	331
70	79	17	18	2	...	...	...	...	...	...	...	...	...	...	...	1	1	44	56	332
78	65	6	19	2	...	...	...	...	...	...	...	...	...	...	...	...	1	45	47	333
89	77	8	8	2	...	...	...	...	...	...	...	...	...	...	...	1	...	58	69	334
114	6	21	20	6	...	...	...	...	...	...	...	...	1	1	...	1	...	79	177	335
117	23	3	1	...	...	...	...	...	...	...	...	...	2	...	...	...	...	63	174	336
89	25	28	85	2	...	3	...	...	...	...	...	...	...	...	...	1	...	61	57	337
50	53	...	2	...	...	3	...	...	...	...	...	...	...	...	...	...	...	27	22	338
14	2	14	8	...	...	2	...	...	...	...	...	...	...	...	...	1	...	28	50	339
...	...	6	16	...	...	...	...	...	...	...	...	...	...	...	...	29	...	16	18	340
53	38	5	1	13	...	2	...	11	...	2	...	2	1	...	...	24	28	99	140	341
...	...	...	...	...	...	...	U	N	I	N	H	A	B	I	T	E	D	...	...	342
19	11	17	33	7	...	...	...	...	...	...	...	1	...	...	...	...	...	24	30	343
32	15	17	34	5	...	1	...	...	...	...	...	8	...	...	...	1	...	39	46	344
48	46	4	6	...	...	...	...	...	...	...	...	...	...	...	...	...	...	22	23	345
28	21	...	...	...	...	...	...	...	...	...	...	...	...	...	...	...	...	13	8	346
18	17	...	...	...	...	...	...	...	...	...	...	...	...	...	...	1	...	12	4	347
29	27	3	3	...	...	2	1	...	...	...	...	...	...	...	...	1	...	11	31	348
80	61	2	4	...	...	...	...	...	...	...	...	...	...	...	...	...	...	38	50	349
121	94	12	43	3	...	...	...	...	...	...	...	...	...	...	...	2	1	82	88	350
6	3	...	1	...	...	...	...	...	...	...	...	...	...	...	...	...	...	3	5	351
10	1	21	24	...	...	...	...	...	...	...	...	...	...	...	...	6	...	37	48	352

VILLAGE DIRECTORY

L. C. No.	Name of Village	Facilities available	Area in acres	Occupied Houses	Households	Total Population			Scheduled Castes		Scheduled Tribes		Literate & Educated		WORKERS Total Workers(I-IX)	
						P	M	F	M	F	M	F	M	F	M	F
1	2	3	4	5	6	7	8	9	10	11	12	13	14	15	16	17
353	Silua		528·77	27	28	127	77	50	3	1	...	...	23	2	32	31
354	Muhania		213·70	...	...	UNINHABITED							...	...	...	...
355	Simaria		243·72	8	8	28	12	16	...	...	...	...	...	1	7	11
356	Basha		230·66	26	26	90	47	43	...	1	...	...	13	1	25	29
357	Kakartala		566·42	58	58	275	143	132	...	...	...	...	27	1	78	63
358	Luhkari	P,S.	1,291·75	89	89	443	224	219	...	...	...	...	31	...	147	147
359	Mahgawan	S.	1,329·00	33	33	153	74	79	7	9	...	...	9	...	48	10
360	Madai		616·85	38	38	157	83	74	...	...	...	...	3	...	61	61
361	Nawergawan		747·76	45	45	209	98	111	...	...	...	...	1	...	66	71
362	Dadargawan		635·87	47	47	188	95	93	...	...	...	...	5	...	55	53
363	Deohara		771·86	...	...	UNINHABITED							...	...	...	...
364	Kurgawan		701·79	42	42	223	107	116	...	...	...	...	1	...	72	71
365	Turka		1,848·36	70	70	320	160	160	...	...	...	...	...	...	113	82
366	Piparia		1,046·61	94	96	476	233	243	59	58	...	...	15	2	153	144
367	Karratikur		1,259·78	12	12	51	25	26	2	1	...	...	7	...	19	19
368	Bhainswahi		2,694·58	125	125	680	341	339	...	...	...	...	18	2	203	215
369	Harduli Kalan	P.	2,441·21	136	136	589	296	293	23	19	...	...	99	15	196	197
370	Hinota Bamurha		287·62	50	50	202	105	97	13	11	...	...	36	4	51	40
371	Bahdan		673·09	51	51	203	93	110	26	32	...	...	28	...	58	52
372	Paraswara		188·96	28	28	122	65	57	3	3	...	...	21	1	36	23
373	Chakdehi		919·30	...	...	UNINHABITED							...	...	...	...
374	Dumna	E, Ed, Ei, S.	667·02	31	31	112	60	52	5	3	...	...	27	13	39	4
375	Hansapur		899·82	36	36	176	91	85	...	...	...	...	3	...	64	58
376	Khitola		340·42	15	15	87	41	46	...	...	...	...	1	...	29	25
377	Dungargawan		800·80	42	42	220	115	105	...	...	...	...	13	...	69	63
378	Dunda		2303·85	60	60	268	132	136	19	16	...	...	1	...	82	76
379	Kuhka		525·47	5	5	27	13	14	...	...	...	...	...	...	9	1
380	Rampuri Khurd	Rhc.	935·17	35	35	182	87	95	...	...	...	...	14	5	62	56
381	Sandabeli		1,387·08	58	58	293	141	152	...	...	...	...	5	...	92	83
382	Dargarh	P.	1,140·47	47	47	229	115	114	...	...	...	...	38	12	71	60
383	Biltikuri		2,296·69	90	91	382	188	194	...	...	...	...	4	1	138	132
384	Amabinota	P.	389·35	141	141	623	318	305	32	26	...	...	129	29	172	110
385	Kunda		107·28	1	1	2	1	1	...	1	...	...	...	...	1	1
386	Piparia		272·00	70	70	324	161	163	11	7	...	...	42	8	96	75
387	Padua		324·53	49	49	283	135	148	1	4	...	...	62	14	67	53
388	Bikrampur		143·26	...	...	UNINHABITED							...	...	...	...
389	Andhua		386·86	54	55	243	110	133	30	28	...	...	32	2	61	59
390	Gadheri	P.	1,541·26	83	84	447	216	231	57	55	...	...	52	5	114	52
391	Keolari	S.	953·95	30	30	133	72	61	...	...	...	...	2	...	40	23
392	Deori	P.	1,059·31	96	96	490	251	239	25	19	...	...	9	...	119	139
393	Doli		629·97	11	11	71	30	41	...	...	...	...	1	...	17	26
394	Badkhera	P.	798·41	103	103	441	209	232	190	195	...	...	28	4	132	121
395	Bargawan		565·37	48	48	201	104	97	44	42	...	...	1	...	64	56
396	Padharpur		944·18	...	...	UNINHABITED							...	...	...	...
397	Keolari		1,596·50	...	...	UNINHABITED							...	...	...	...
398	Bamhani		1,788·26	47	47	249	121	128	...	...	...	...	6	...	70	73
399	Sandhi		1,137·48	47	49	220	120	100	...	...	...	...	24	1	75	68
400	Chhitapar		254·38	...	...	UNINHABITED							...	...	...	...
401	Pindrai		199·16	81	81	342	184	158	11	11	...	...	43	6	101	64
402	Kugwan		368·00	52	52	254	117	137	21	22	...	...	51	10	75	76
403	ParasPani		256·45	3	3	17	11	6	...	...	...	...	1	...	5	...
404	Bairagi		1,044·38	77	77	345	175	170	13	18	...	...	35	...	98	65
405	Indra		1,341·48	54	55	315	171	144	...	...	...	...	8	...	106	52
406	Piparia	Mew.	1,212·07	60	60	276	147	129	17	14	...	...	41	5	79	21
407	Batai	P.	1,039·89	56	56	284	128	156	6	9	...	...	18	5	90	75
408	Padaria		891·71	70	71	350	178	172	...	...	...	...	36	7	111	109
409	Amera		624·16	48	48	213	116	97	...	...	...	...	4	...	75	64
410	Deorigarh		707·31	...	...	UNINHABITED							...	...	...	...

JABALPUR TAHSIL

WORKERS																		NON-WORKERS		L. C No.
I		II		III		IV		V		VI		VII		VIII		IX		X		
M	F	M	F	M	F	M	F	M	F	M	F	M	F	M	F	M	F	M	F	
18	19	20	21	22	23	24	25	26	27	28	29	30	31	32	33	34	35	36	37	1
8	7	10	24	...	...	2	...	...	...	1	...	...	...	10	...	1	...	45	19	353
...	...	...	...	...	...	...	U N I N H A B I T E D						...	...	...	...	...	...	...	354
4	...	2	11	...	...	...	...	...	...	...	...	...	...	...	...	1	...	5	5	355
4	5	21	24	...	...	...	...	...	...	...	...	...	...	...	...	...	...	22	14	356
36	21	11	20	6	...	...	...	1	...	...	...	...	...	...	...	24	22	65	69	357
118	110	24	37	3	...	...	...	1	...	...	...	...	...	...	...	1	...	77	72	358
18	4	20	6	2	...	3	...	...	...	...	...	4	...	...	...	1	...	26	69	359
55	58	3	3	2	...	1	...	...	...	...	...	...	...	...	...	...	...	22	13	360
58	62	6	7	2	...	...	...	...	...	...	...	...	...	...	...	...	2	32	40	361
46	46	7	7	1	...	...	...	...	...	...	...	...	...	...	...	1	...	40	40	362
...	...	...	...	...	...	...	U N I N H A B I T E D						...	...	...	...	...	...	...	363
60	59	10	12	2	...	...	...	...	...	...	...	...	...	...	...	...	...	35	45	364
101	76	10	6	2	...	...	...	...	...	...	...	...	...	...	...	...	...	47	78	365
136	127	9	16	2	...	6	...	...	...	...	...	...	...	...	...	...	1	80	99	366
15	14	2	5	...	...	...	...	...	...	...	...	...	...	...	...	2	...	6	7	367
175	195	5	13	...	...	15	6	...	...	...	...	...	...	...	...	8	1	138	124	368
161	159	11	20	4	...	13	18	...	...	...	...	...	...	1	...	6	...	100	96	369
13	4	27	35	...	...	3	1	...	...	...	...	...	...	...	...	3	...	54	57	370
19	24	21	28	...	...	...	...	2	...	2	...	1	...	2	...	11	...	35	58	371
12	10	14	13	...	...	...	...	1	...	8	...	...	...	1	...	...	...	29	34	372
...	...	...	...	...	...	...	U N I N H A B I T E D						...	...	...	...	...	...	...	373
18	2	2	2	1	...	1	...	1	...	2	...	...	...	11	...	3	...	21	48	374
58	55	2	3	2	...	...	...	...	...	...	...	...	...	...	...	2	...	27	27	375
28	24	1	1	...	...	...	...	...	...	...	...	...	...	...	...	...	...	12	21	376
57	56	11	7	1	...	...	...	...	...	...	...	...	...	...	...	...	...	46	42	377
80	73	2	3	...	...	...	...	...	...	...	...	...	...	...	...	...	...	50	60	378
8	1	...	...	...	...	...	...	...	...	...	...	...	...	...	...	1	...	4	13	379
54	52	...	3	4	...	1	1	...	...	...	...	...	...	...	...	3	...	25	39	380
80	76	8	7	2	...	1	...	...	...	...	...	...	...	...	...	1	...	49	69	381
50	55	3	5	5	...	2	...	...	...	...	...	...	...	...	...	11	...	44	54	382
102	95	27	37	7	...	2	...	...	...	...	...	...	...	...	...	...	...	50	62	383
55	23	101	87	...	...	7	...	...	...	1	...	5	...	1	...	2	...	146	195	384
...	...	1	1	...	...	...	...	...	...	...	...	...	...	...	...	...	...	...	...	385
49	32	36	40	...	...	5	2	1	...	...	...	1	1	...	...	4	...	65	88	386
44	35	15	13	1	...	4	5	...	...	...	...	2	...	...	...	1	...	68	95	387
...	...	...	...	...	...	...	U N I N H A B I T E D						...	...	...	...	...	...	...	388
19	1	26	58	2	...	9	...	2	...	...	...	...	...	...	...	3	...	49	74	389
52	4	33	48	4	...	7	...	2	...	...	...	10	...	3	...	3	...	102	179	390
9	2	31	21	...	...	...	...	...	...	...	...	...	...	...	...	...	...	32	38	391
125	109	22	29	...	...	2	...	...	...	...	...	...	...	...	...	...	...	102	101	392
17	26	...	...	...	...	...	...	...	...	...	...	...	...	...	...	...	...	13	15	393
120	113	7	6	2	...	3	2	...	...	...	...	...	...	...	...	...	...	77	111	394
55	52	7	4	1	...	...	...	...	...	...	...	...	...	...	...	1	...	40	41	395
...	...	...	...	...	...	...	U N I N H A B I T E D						...	...	...	...	...	...	...	396
...	...	...	...	...	...	...	U N I N H A B I T E D						...	...	...	...	...	...	...	397
68	71	...	...	...	...	2	2	...	...	...	...	...	...	...	...	...	...	51	55	398
71	62	2	3	...	...	1	1	...	...	...	...	...	...	...	...	1	2	45	32	399
...	...	...	...	...	...	...	U N I N H A B I T E D						...	...	...	...	...	...	...	400
58	13	25	50	...	...	4	1	1	...	...	...	5	...	...	...	8	...	83	94	401
44	36	27	39	...	...	...	...	1	...	...	...	1	1	...	...	2	...	42	61	402
1	...	...	...	...	...	...	...	...	...	...	...	4	...	...	...	...	...	6	6	403
51	37	24	26	...	...	9	...	...	...	...	...	...	...	...	...	14	2	77	105	404
53	6	48	45	2	...	...	...	...	...	...	...	...	...	...	...	3	1	65	92	405
29	4	31	13	...	...	8	2	3	...	...	...	6	...	...	...	2	2	68	103	406
82	69	5	6	...	...	3	...	...	...	...	...	...	...	...	...	...	...	38	81	407
93	93	12	13	1	...	2	2	...	...	...	...	...	...	...	...	3	1	67	63	408
59	50	14	13	...	...	...	...	...	...	...	...	1	...	...	...	1	1	41	33	409
...	...	...	...	...	...	...	U N I N H A B I T E D						...	...	...	...	...	...	...	410

VILLAGE DIRECTORY

L. C. No.	Name of Village	Facilities available	Area in acres	Occupied Houses	Households	Total Population			Scheduled Castes		Scheduled Tribes		Literate & Educated		WORKERS Total Workers(I-IX)	
						P	M	F	M	F	M	F	M	F	M	F
1	2	3	4	5	6	7	8	9	10	11	12	13	14	15	16	17
411	Ramhepur		983·08	10	10	77	38	39	...	...	...	...	3	...	23	17
412	Urdgawan		1,357·38	56	56	270	134	136	...	...	...	...	5	...	95	91
413	Chhitakhudri		1,009·89	58	58	200	102	98	...	...	...	...	2	...	61	63
414	KudoHarduli		1,055·91	44	45	234	122	112	...	...	...	...	2	...	77	77
415	Tavri		1,289·97	41	41	189	89	100	...	...	...	...	23	5	59	67
416	Mahagawan		1,659·57	119	119	577	277	300	...	...	...	...	14	...	179	162
417	Tewar	P, M, D., MP (O), E, Ed, E. Po.,	2,731·72	315	315	1,476	779	697	178	153	...	...	319	70	392	78
418	Khairi	P.	743.13	36	37	158	82	76	3	5	...	...	11	...	45	12
419	Salaiya		585.75	72	74	353	184	169	38	38	...	...	47	5	99	97
420	Padwar	P, H, MP (O). D, Po.	1,502.51	287	288	1,406	736	670	74	62	...	...	330	86	379	264
421	Kalyanpur		900.18	73	73	360	188	172	9	7	...	...	12	...	115	88
422	Khukkham	P.	543.26	29	29	135	66	69	3	2	...	...	9	2	44	46
423	Jamodi		1,134·94	71	72	332	157	175	...	...	...	...	2	...	99	96
424	Sankuhi		1.127·00	61	64	332	145	187	...	...	...	...	2	...	89	95
425	Andhar		796·28	50	50	226	114	112	30	32	...	...	4	...	62	60
426	Jhiria	Po,P,M.	929·99	54	54	254	128	126	...	4	...	...	67	10	71	49
427	Bheraghat	Po,P,T, E, Ed.,	748·32	102	102	380	212	168	...	...	...	...	89	18	125	57
428	Bhadpura		1,111·83	29	30	98	51	47	1	...	...	...	9	...	29	21
429	Chaukital		370·63	128	129	656	336	320	62	70	...	...	77	8	199	126
430	Jaitpuri		671·83	46	46	222	106	116	1	4	...	...	6	...	64	33
431	Ghughri		768·05	29	29	140	67	73	...	...	...	...	1	...	39	38
432	Belahri	P.	909·97	124	124	582	312	270	25	18	...	...	41	3	176	115
433	Sarora		662·56	47	47	270	141	129	12	6	...	...	14	1	79	40
434	Partala	P.	1,635·74	205	205	993	505	488	94	102	...	...	142	20	278	243
435	Ranipur		865·18	43	43	202	103	99	31	30	...	...	20	2	57	50
436	Jamgaon	P.	1,062·64	113	113	635	301	334	3	...	...	...	32	1	180	188
437	Rampurikalan		1,066·79	77	77	364	173	191	9	11	...	...	10	...	107	90
438	Chiraipani		2,093·03	50	50	211	96	115	...	...	...	...	11	...	65	77
439	Mainpathari		779·72	19	19	121	61	60	...	...	...	...	1	...	38	35
440	Satanjhir		1,101·18	67	67	355	171	184	...	...	...	...	45	3	110	111
441	Bilgawan		586·91	10	10	57	29	28	...	...	...	...	16	...	20	18
442	Bishanpura		2,666·59	52	52	247	123	124	...	...	...	...	9	4	73	73
443	Gopalpur		703·13	46	46	181	94	87	2	2	...	...	12	2	54	8
444	Nimkheda		542·00	...	...	U N I N H A B I T E D							...	...	...	...
445	Balhawara	P.	618·62	107	107	461	239	222	11	13	...	...	12	3	124	118
446	Kashi		328·28	...	...	U N I N H A B I T E D							...	...	...	...
447	Bilgada		730·15	76	76	308	149	159	15	10	...	...	40	2	88	93
448	Bud Budi		1,064·62	63	63	291	145	146	17	7	...	...	30	...	86	66
449	Jaitpuri	P.	950·66	118	118	567	262	305	3	7	...	...	31	...	159	177
450	Maheshpuri		1,386·20	57	57	267	128	139	...	...	...	...	26	...	85	87
451	Dalpatpur		345·74	17	17	87	45	42	...	...	...	...	7	...	27	...
452	Saliwada	P,E,Ed. Ei,Ea.	896·70	166	166	772	392	380	14	20	...	...	124	23	223	139
453	Kosamghat		1.255·80	71	71	314	157	157	7	6	...	...	36	2	73	64
454	Jamunia		1,044·20	45	45	228	127	101	16	12	...	...	16	5	50	42
455	Hinotia	P. Po.	1,388·56	139	139	667	338	329	26	27	...	...	104	24	175	122
456	Mahgawan		881·17	48	48	245	137	108	11	7	...	...	16	1	75	35
457	Sihora		597·59	51	51	246	139	107	8	7	...	...	44	4	72	5
458	Lahangi		671·27	29	29	170	85	85	2	2	...	...	36	6	47	6
459	Silpuri	P.	649·88	48	48	241	123	118	...	...	...	...	28	8	74	76
460	Kastara	Po,P.	1,753·65	70	70	320	153	167	...	...	...	...	22	4	93	87
461	Kanhwara	P.	1.260·35	73	73	338	160	178	76	92	...	...	48	8	94	65
462	Hincta	P.	387·95	64	68	272	143	129	8	9	...	...	54	20	74	5
463	Lamheti		388·42	11	11	51	29	22	...	...	...	...	6	...	14	...
464	Lamhealghat	P,Po.	754·46	105	105	510	252	258	29	24	...	...	82	19	135	75

WORKERS																		NON-WORKERS		L. C. No.
I		II		III		IV		V		VI		VII		VIII		IX		X		
M	F	M	F	M	F	M	F	M	F	M	F	M	F	M	F	M	F	M	F	
18	19	20	21	22	23	24	25	26	27	28	29	30	31	32	33	34	35	36	37	1
21	17	1	...	...	...	...	...	...	...	...	...	...	...	...	...	1	...	15	22	411
70	76	11	15	13	...	1	...	...	...	...	...	...	...	...	...	...	...	39	45	412
58	60	...	...	...	...	1	1	...	...	...	...	...	...	...	...	2	2	41	35	413
70	74	1	1	...	...	...	...	...	...	...	...	...	...	...	...	6	2	45	35	414
55	59	2	6	...	...	2	2	...	...	...	...	...	...	...	...	...	...	30	33	415
158	143	17	19	3	...	...	...	...	...	...	...	...	...	...	...	1	...	98	138	416
139	5	130	64	7	...	13	2	40	...	...	...	16	...	10	...	37	7	387	619	417
21	1	15	8	1	...	...	1	...	...	...	...	5	...	...	...	3	2	37	64	418
63	59	7	22	...	...	12	3	...	...	...	...	...	...	1	...	16	13	85	72	419
110	108	4	7	37	14	83	35	...	...	...	...	42	26	3	...	100	74	357	406	420
99	70	12	16	...	2	4	...	...	...	...	...	...	...	...	...	...	...	73	84	421
39	44	3	1	...	...	2	1	...	...	...	...	...	...	...	...	...	...	22	23	422
94	90	4	4	...	...	...	...	...	...	...	...	...	2	...	...	1	...	58	79	423
66	68	22	27	1	...	...	...	...	...	...	...	...	...	...	...	...	...	56	92	424
50	54	4	5	...	...	3	1	...	...	...	...	...	...	...	...	...	...	52	52	425
64	49	...	...	5	...	...	...	...	...	...	...	...	...	...	...	2	...	57	77	426
...	...	43	42	...	...	33	2	1	...	1	...	9	1	1	...	37	12	87	111	427
9	1	18	20	...	...	...	...	...	...	...	...	...	...	...	...	2	...	22	26	428
112	41	79	85	4	...	2	...	...	...	...	...	...	...	...	...	2	...	137	194	429
31	3	25	21	1	...	...	...	...	...	...	...	...	...	...	...	7	9	42	83	430
39	37	...	1	...	...	...	...	...	...	...	...	...	...	...	...	...	...	28	35	431
126	74	39	38	...	...	2	...	...	...	...	...	5	2	...	...	4	1	136	155	432
28	...	11	...	3	...	1	...	8	...	...	...	...	...	...	...	28	40	62	89	433
162	157	...	12	31	...	34	20	...	...	...	...	10	10	...	...	41	44	227	245	434
47	43	8	7	...	...	...	...	...	...	...	...	...	...	...	...	2	...	46	49	435
172	184	...	3	6	...	...	...	...	...	...	...	...	1	...	...	2	...	121	146	436
93	82	4	7	...	...	8	...	...	...	...	...	1	1	...	...	1	...	66	101	437
51	61	12	16	...	...	...	...	...	...	...	...	...	...	...	...	2	...	31	38	438
36	35	2	...	...	...	...	...	...	...	...	...	...	...	...	...	...	...	23	25	439
93	99	9	12	...	...	6	...	...	...	...	...	...	...	...	...	2	...	61	73	440
19	17	1	...	...	...	...	...	...	...	...	...	...	...	...	...	...	1	9	10	441
63	66	5	6	5	...	...	...	...	...	...	...	...	...	...	...	...	1	50	51	442
24	4	26	4	1	...	...	...	...	...	...	...	...	...	...	...	3	...	40	79	443
...	...	...	...	...	...	U N I N H A B I T E D												...	...	444
61	62	56	55	...	...	2	1	...	...	...	...	3	...	...	...	2	...	115	104	445
...	...	...	...	...	...	U N I N H A B I T E D												...	...	446
69	70	4	20	...	...	4	...	2	1	...	...	6	1	...	...	3	1	61	66	447
75	58	10	8	...	...	...	...	...	...	...	...	...	...	...	...	1	...	59	80	448
128	144	16	27	5	...	9	5	...	...	...	...	...	...	...	...	1	1	103	128	449
70	75	8	11	6	...	...	...	...	...	...	...	...	...	...	...	1	1	43	52	450
22	...	2	...	2	...	...	...	...	...	...	...	...	...	1	...	...	...	18	42	451
69	45	65	60	3	...	7	3	4	...	39	...	15	1	10	...	11	30	169	241	452
29	9	38	54	...	...	3	1	...	...	...	...	2	...	...	...	1	...	84	93	953
26	15	18	25	...	...	1	...	...	...	...	...	3	2	...	...	2	...	77	59	454
115	61	42	57	1	...	5	...	...	...	...	...	3	2	1	...	8	2	163	207	455
49	17	22	13	2	...	...	...	...	...	...	...	1	...	...	...	1	...	62	73	456
59	3	12	2	...	...	1	...	...	...	...	...	...	...	...	...	...	...	67	102	457
40	5	5	1	...	...	...	...	1	...	...	...	...	...	...	...	1		38	79	458
52	58	20	18	1	...	...	...	...	...	...	...	...	...	1	...	...	...	49	42	459
84	75	3	12	3	...	...	...	...	...	...	...	...	...	1	...	2	...	60	80	460
86	58	3	4	...	...	3	2	...	...	...	...	...	...	...	...	2	1	66	113	461
41	3	26	2	...	...	3	...	...	...	...	...	1	...	...	...	3	...	69	124	462
13	...	1	...	...	...	...	...	...	...	...	...	...	...	...	...	...	...	15	22	463
50	2	26	39	33	25	15	7	3	...	3	...	...	...	1	...	4	2	117	133	464

VILLAGE DIRECTORY

L.C. No.	Name of Village	Facilities available	Area in acres	Occupied Houses	Households	Total Population			Scheduled Castes		Scheduled Tribes		Literate & Educated		WORKERS Total Workers(I-IX	
						P	M	F	M	F	M	F	M	F	M	F
1	2	3	4	5	6	7	8	9	10	11	12	13	14	15	16	17
465	Seoni		1,446·98	33	44	210	108	102	...	...	...	...	14	...	53	4
466	Ghunsaur	Po,P.	769·83	112	112	485	237	248	...	...	...	...	26	2	123	16
467	Ghana		808·98	55	62	255	121	134	8	10	...	...	4	...	68	48
468	Narayanpur		557·62	63	65	312	171	141	48	39	...	...	14	...	88	30
469	Paraswara	P.	364 54	60	60	256	137	119	62	54	...	...	50	5	74	23
470	Piparia Kalan		623·63	101	101	547	278	269	32	33	...	...	90	16	133	54
471	Bareta	Po,P,H, C,D,Rhc, Hos,Ea, Mcw, MP(O),MP(A), E, Ed. Ei.	2,443·77	938	939	4,286	2,040	2,246	209	202	...	...	1,052	221	1,092	696
472	Junmani		956·57	48	48	285	141	144	13	8	...	...	13	...	76	24
473	Gadar Khera		515·14	41	41	216	106	110	9	5	...	...	20	4	63	25
474	Bijapuri		556·77	42	42	225	107	118	21	23	...	...	42	18	51	6
475	Pahadi Khera		1,110·20	88	88	420	206	214	8	10	...	...	59	6	114	116
476	Sakri		1,138·52	57	57	304	142	162	...	...	...	...	8	...	92	80
477	Nanha Kheda		669·93	30	33	137	75	62	...	...	...	...	5	1	44	13
478	Jotpur		669·77	52	69	292	149	143	18	22	...	...	23	2	83	59
479	Mangeli	P.	1,611·62	89	93	388	195	193	20	14	...	...	32	6	110	66
480	Jamtara		1,251·65	69	71	400	203	197	21	19	...	...	60	3	121	38
481	Neem Kheda	E.	915·32	58	58	314	146	168	48	29	...	...	36	1	79	51
482	Piparia Khurd		711·53	48	48	249	132	117	14	16	...	...	26	...	77	30
483	Patpara		219.83	2	2	2	2	...	...	...	...	...	1	...	1	...
484	Deori	Po,MP(O).	1,137·92	203	203	1020	502	518	74	78	...	...	199	24	295	239
485	Dhanpuri	Po,P. Mcw.	377·27	80	80	343	184	159	15	11	...	...	50	12	103	59
486	Umaria	Po,P,M, Mcw, MP (O), Hos.	1,750·77	181	187	833	418	415	62	69	...	...	191	47	229	166
487	Dagdagaua		645·03	2	2	7	3	4	...	...	...	...	...	...	3	...
488	Pindrai		687·20	25	26	104	55	49	...	...	...	...	1	...	30	1
489	Manegaon		1,081·12	18	18	68	37	31	...	...	...	...	6	...	21	10
490	Samedpipria		706·51	59	65	301	152	149	...	...	...	...	8	...	97	44
491	Khichani	P.	1,455·60	96	125	582	300	282	...	...	...	...	58	5	164	115
492	Silua	P.	1,155·79	60	60	310	152	158	52	67	...	...	43	9	66	49
493	Padariya	Hos,Mcw, MP(A),E, Ed,Ei.	633·99	50	50	267	131	136	42	42	...	...	38	4	63	31
494	Khamaria	P.	1,246·67	142	142	721	369	352	30	21	...	...	111	23	201	58
495	Mahgawan		984·76	51	51	260	135	125	20	16	...	...	53	7	65	28
496	Kalgodi		676·33	13	13	52	28	24	2	1	...	...	6	...	19	11
497	Richhai		928·20	39	39	204	97	107	1	1	...	...	3	...	68	63
498	Purwa		815 25	45	45	230	119	111	20	25	...	...	11	...	69	54
499	Malara	P.	1,099·26	98	98	428	210	218	10	8	...	...	39	12	115	33
500	Deohara		1,282·80	72	72	335	155	180	4	3	...	...	17	1	93	119
501	Parasia	P.	427·21	31	34	139	68	71	7	5	...	...	5	1	43	4
502	Chargawan		431·11		U	N	I	N	H	A	B	I	T	E	D...	...	...	...	...	...
503	Antha Kheda		849·29	41	45	200	106	94	...	...	...	...	3	...	62	55
504	Nakatia Rampur	P.	660·21	40	44	201	101	100	...	...	...	...	13	...	57	51
505	Tikhari	S.	994·88	54	54	230	108	122	...	...	...	...	1	...	64	73
506	Ghutia		1,005·41	4	4	17	9	8	...	...	...	...	...	...	6	4
507	Barhaiya Khera		611·55	28	32	162	94	68	...	...	...	...	14	1	56	39
508	Chaukhra	S.	581·15	57	57	269	134	135	38	41	...	...	44	2	83	69
509	Silgaur		607·02	52	52	209	112	97	4	3	...	...	6	...	68	60
510	Purwa		614·83	17	17	99	52	47	...	...	...	...	10	...	29	29
511	Bamhani	P.	1,403·07	165	165	797	398	399	95	92	...	...	119	17	221	203
512	Kudari	MP(O).	478·19	93	93	459	236	223	1	1	...	...	66	12	107	97
513	Dundi		511·83	75	75	363	197	166	11	8	...	...	66	16	106	97
514	Deeva Kheda	P.	460·84	20	23	92	54	38	...	...	...	...	9	...	27	1
515	Khursi		1,298·61	27	31	160	81	79	...	...	...	...	3	...	53	32
516	Dungariya		632·21	35	35	153	75	78	8	13	...	...	18	1	42	37

WORKERS																		NON-WORKERS		L.C. No.
I		II		III		IV		V		VI		VII		VIII		IX		X		
M	F	M	F	M	F	M	F	M	F	M	F	M	F	M	F	M	F	M	F	
18	19	20	21	22	23	24	25	26	27	28	29	30	31	32	33	34	35	36	37	1
48	4	4	...	...	...	...	...	...	...	...	...	...	...	...	...	1	...	55	98	465
64	5	41	11	...	...	3	...	...	...	...	...	...	...	...	...	15	...	114	232	466
38	5	27	43	...	...	...	...	...	...	1	...	...	...	...	...	2	...	53	86	467
53	2	27	23	1	...	1	...	2	...	4	5	...	...	...	...	...	...	83	111	468
36	3	15	15	3	...	3	1	...	...	...	...	3	1	1	...	13	3	63	96	469
65	10	43	43	...	...	13	1	1	...	...	...	7	...	...	...	4	...	145	215	470
190	120	126	361	83	...	224	81	36	37	43	...	92	14	50	...	158	83	1,038	1,550	471
57	12	10	10	...	...	5	1	...	...	1	...	...	...	...	...	3	1	65	120	472
55	13	5	10	...	...	1	...	...	...	1	1	...	...	...	...	1	1	43	85	473
36	2	10	4	...	...	2	...	...	...	...	...	...	...	...	...	3	...	56	112	474
84	82	15	32	...	...	8	2	...	...	...	...	1	...	2	...	4	...	92	98	475
78	73	4	4	2	...	6	2	...	...	1	...	...	...	...	...	1	1	50	82	476
22	2	22	10	...	...	...	...	...	...	...	...	...	...	...	...	...	1	31	49	477
45	3	34	55	1	...	2	...	...	...	...	...	1	1	...	...	...	...	66	84	478
20	1	59	38	5	20	7	...	...	...	...	...	10	2	...	...	9	5	85	127	479
23	2	7	2	10	...	21	...	3	...	7	...	10	12	...	...	40	22	82	159	480
35	11	24	37	...	...	2	...	8	...	...	...	...	...	3	...	7	3	67	117	481
37	6	20	22	3	...	4	2	...	...	...	...	7	...	2	...	4	...	55	87	482
...	...	...	...	...	...	1	...	...	...	...	...	...	...	...	...	...	...	1	...	483
187	166	43	41	1	...	47	29	...	...	2	...	3	...	...	...	12	3	207	279	484
50	29	25	21	1	...	11	8	2	...	...	...	5	...	...	...	9	1	81	100	485
98	84	42	47	...	...	52	22	1	...	2	...	20	2	2	...	12	11	189	249	486
3	...	...	...	...	...	...	...	...	...	...	...	...	...	...	...	...	...	...	4	487
28	...	2	1	...	...	...	...	...	...	...	...	...	...	...	...	...	...	25	48	488
11	2	10	8	...	...	...	...	...	...	...	...	...	...	...	...	...	...	16	21	489
45	6	43	38	...	...	1	...	...	...	4	...	1	...	...	...	3	...	55	105	490
89	2	57	112	...	...	1	...	...	...	5	...	4	1	7	...	1	...	136	167	491
38	10	18	39	...	...	4	...	1	...	...	...	...	...	...	...	5	...	86	109	492
22	4	19	25	...	...	5	1	6	...	...	...	...	...	...	...	11	1	68	105	493
76	7	79	46	...	...	32	5	...	...	...	...	...	...	4	...	10	...	168	294	494
51	17	7	11	5	...	...	...	...	...	...	...	...	...	...	...	2	...	70	97	495
9	6	10	5	...	...	...	...	...	...	...	...	...	...	...	...	...	...	9	13	496
45	40	21	22	1	...	1	1	...	...	...	...	...	...	...	...	...	...	29	44	497
38	27	37	27	1	...	1	...	1	...	...	...	1	...	...	...	...	...	50	57	498
73	14	21	17	1	...	5	...	1	...	...	...	3	1	...	...	11	1	95	185	499
71	91	16	26	...	...	1	...	...	...	...	...	...	...	...	...	5	2	62	61	500
33	2	9	2	...	...	...	...	...	...	...	...	...	...	...	...	1	...	25	67	501
...	...	...	...	...	...	...	U	N	I	N	H	A	B	I	T	E	D	...	...	502
49	28	8	23	...	...	...	...	...	...	...	...	...	...	...	...	5	4	44	39	503
28	7	13	40	5	...	...	...	...	...	...	...	1	...	...	...	10	4	44	49	504
49	22	10	47	1	...	...	...	...	...	...	...	...	...	...	...	4	4	44	49	505
4	...	2	4	...	...	...	...	...	...	...	...	...	...	...	...	...	...	3	4	506
36	19	19	20	...	...	...	...	...	...	...	...	...	...	...	...	1	...	38	29	507
40	32	23	27	...	...	2	4	...	...	...	...	1	...	...	...	17	6	51	66	508
49	43	15	17	1	...	2	...	...	...	...	...	...	...	...	...	1	...	44	37	509
23	21	6	8	...	...	...	...	...	...	...	...	...	...	...	...	...	...	23	18	510
151	129	45	56	1	...	19	17	...	...	...	...	4	1	...	...	1	...	177	196	511
49	82	46	15	1	...	2	...	...	...	...	...	1	...	...	...	8	...	129	126	512
70	63	29	38	1	...	4	...	...	...	...	...	1	...	...	...	1	1	91	69	513
21	...	6	1	...	...	...	...	...	...	...	...	...	...	...	...	...	...	27	37	514
34	22	17	10	...	...	1	...	...	...	1	...	...	...	...	...	...	...	28	47	515
20	2	12	31	2	...	1	...	1	1	...	...	...	...	1	...	5	3	33	41	516

VILLAGE DIRECTORY

L. C. No.	Name of Village	Facilities available	Area in acres	Occupied Houses	Households	Total Population			Scheduled Castes		Scheduled Tribes		Literate & Educated		WORKERS Total Workers(I-IX)	
						P	M	F	M	F	M	F	M	F	M	F
1	2	3	4	5	6	7	8	9	10	11	12	13	14	15	16	17
517	Deori		472·49	59	59	282	150	132	...	...	...	...	43	2	89	3
518	Chhattarpur		293·35	63	63	302	153	149	6	9	...	...	14	...	83	21
519	Koomhi		721·46	23	23	122	63	59	...	...	...	...	2	...	31	21
520	Kukri Kheda		727·12	38	38	154	80	74	...	...	...	...	3	...	44	36
521	Jhiri		665·38	32	39	177	76	101	...	...	...	...	2	...	52	56
522	Chargawan	P.	1,488·00	67	67	297	141	156	...	...	...	...	8	...	77	20
523	Dhadhra	P,S.	1,097·14	54	55	282	148	134	...	...	...	...	28	6	80	67
524	Muhas	P.	644·33	108	108	486	242	244	18	15	...	...	82	13	133	55
525	Barha	P,E.	1,555·79	87	122	517	263	254	21	21	...	...	53	4	137	18
526	Hinotia	S.	1,840·37	114	114	513	254	259	17	17	...	...	55	1	155	147
527	Tilhari		953·05	47	47	248	118	130	3	4	...	...	8	...	65	24
528	Mahgawan	P.	3,171·65	165	174	745	380	365	48	53	...	...	76	3	219	204
529	Nayagaon		722·29	22	22	91	43	48	...	...	...	...	3	...	27	30
530	Mukanwara	S.	805·41	33	33	155	79	76	...	...	...	...	11	2	46	10
531	Harrai	P.	550·79	89	89	406	216	190	26	20	...	...	50	3	122	92
532	Gokalpur		626·06	65	65	305	152	153	10	10	...	...	27	2	88	31
533	Bahoripar		765·77	76	76	409	207	202	12	11	...	...	53	2	105	2
534	Basaniya		611·15	21	21	88	46	42	10	13	...	...	5	2	28	3
535	Kailwas	P.	985·33	119	119	493	267	226	60	75	...	...	79	18	133	7
536	Pindrai	Po, P, M.	1,450·91	138	138	625	327	298	26	30	...	...	69	8	177	28
537	Chanderi		1,260·16	36	36	161	78	83	...	...	...	...	1	...	43	37
538	Ghat Pipariya	P, M.	1,334·63	62	75	291	155	136	...	...	...	...	36	3	112	40
539	Jamunia		613·00	21	21	99	43	56	...	...	...	...	2	...	30	28
540	Kohani		432·74	22	22	120	58	62	...	...	...	...	5	...	43	6
541	Dhorhan		1,161·81	44	44	200	116	84	...	...	...	...	13	4	69	7
542	Jogidhana		682·53	68	68	285	138	147	3	2	...	...	28	15	80	49
543	Nigri	Po, M.	685·60	164	164	752	371	381	35	43	...	...	155	38	219	100
544	Deori		786·46	34	34	169	92	77	7	5	...	...	23	1	49	3
545	Pipariakala	P.	783·16	64	64	297	146	151	...	...	...	...	17	8	78	14
546	Charghat	MP(O).	609·00	59	59	264	137	127	20	20	...	...	43	11	74	19
547	Ghana		580·72	51	53	256	132	124	10	12	...	...	29	5	58	10
548	Tingan		1,741·22	34	35	149	65	84	...	...	...	...	9	...	41	33
549	Sihora		1 142·18	40	43	203	119	84	...	...	...	...	4	...	76	10
550	Marhapatha		1,368·60	48	48	215	110	105	...	...	...	...	6	...	77	42
551	Churia	S.	1,187·07	34	34	152	76	76	...	...	...	...	2	...	49	27
552	Khamaria		673·00	18	18	87	49	38	...	...	...	...	13	4	28	24
553	Ronsara		369·09	38	38	173	87	86	16	11	...	...	28	11	41	23
554	Sagda jhapni	P, M, D, Rhc, MP(A), Po.	1,298·91	100	100	410	188	222	19	23	...	...	96	47	98	74
555	Bambnoda	MP (O), S.	639·60	52	52	228	125	103	40	27	...	...	53	8	62	37
556	Tikaria		770 90	17	18	94	41	53	3	5	...	...	6	4	21	2
557	Piparia Khurd		676·86	81	81	382	204	178	1	...	...	...	2	...	93	6
558	Kareli		433·43	36	36	135	64	71	...	...	...	...	...	...	37	44
559	Rengajhori	P.	2,149·78	72	72	324	162	162	...	...	...	...	20	2	98	20
560	Gajna		1,486·48	8	12	70	37	33	...	...	...	...	18	4	19	6
561	Bargi	Po, Tc., P, M, H. D, MP(O).	2,429·72	318	341	1,373	720	653	56	67	...	...	390	158	362	113
562	Saliwada	P.	2,022·15	120	121	617	326	291	29	13	...	...	100	13	181	54
563	Khursi		1,100·37	17	17	78	36	42	...	...	...	...	3	...	24	24
564	Dungariya	P.	1,913·05	160	160	672	327	345	13	9	...	...	175	55	161	63
565	Sarrai	P.	350·27	79	79	335	149	186	77	95	...	...	25	2	97	49
566	Narrai		640·74	46	46	187	93	94	23	31	...	...	21	1	52	47
567	Parasia		154·20	21	21	82	38	44	...	...	...	...	12	...	27	8
568	Parasia		1,678·30	32	32	166	80	86	...	...	...	...	8	...	47	13
569	Basha		998·44	53	53	212	109	103	2	4	...	...	15	2	65	38
570	Sohad		813·15	40	40	153	72	81	...	...	...	...	8	2	42	47

WORKERS																NON-WORKERS			
I		II		III		IV		V		VI		VII		VIII		IX		X		L. C. Nos
M	F	M	F	M	F	M	F	M	F	M	F	M	F	M	F	M	F	M	F	
18	19	20	21	22	23	24	25	26	27	28	29	30	31	32	33	34	35	36	37	1
70	3	2	...	...	...	...	...	3	...	1	...	...	...	...	...	13	...	61	129	517
49	5	30	5	...	...	1	...	...	10	...	...	...	1	...	...	3	...	70	128	518
20	11	10	10	...	...	...	...	...	...	...	...	1	...	...	...	...	...	32	38	519
20	4	21	32	1	...	...	...	...	...	...	...	...	...	...	...	2	...	36	38	520
35	29	11	24	...	...	...	...	...	...	...	...	...	...	...	...	6	3	24	45	521
59	15	17	5	...	...	...	...	...	...	...	...	...	...	...	...	1	...	64	136	522
49	...	31	67	...	...	...	...	...	...	...	...	...	...	...	...	...	...	68	67	523
52	3	48	50	4	...	18	2	...	...	...	...	7	...	...	...	4	...	109	189	524
89	5	31	13	1	...	3	...	...	...	1	...	2	...	...	...	10	...	126	236	525
123	124	18	20	11	...	...	...	2	...	...	...	1	...	...	...	...	3	99	112	526
45	4	16	20	1	...	...	...	...	...	...	...	...	...	...	...	3	...	53	106	527
129	117	76	85	2	...	7	2	...	...	...	...	2	...	2	...	1	...	161	161	528
14	6	11	23	1	...	...	...	...	...	...	...	...	...	...	...	1	1	16	18	529
23	...	21	10	...	...	...	...	...	...	...	...	...	...	...	...	2	...	33	66	530
91	70	14	21	...	...	14	1	...	...	...	...	2	...	...	...	1	...	94	98	531
74	6	14	24	...	...	...	...	...	...	...	...	...	...	...	...	...	1	64	122	532
81	1	8	1	...	...	3	...	...	...	...	...	4	...	...	...	9	...	102	200	533
23	1	...	...	...	...	1	...	...	...	...	...	...	...	...	...	4	2	18	39	534
74	3	39	4	...	...	14	...	2	...	...	...	...	...	...	...	4	...	134	219	535
111	14	43	13	...	...	17	1	...	...	...	...	1	...	...	...	5	...	150	270	536
30	...	10	37	...	...	...	...	...	...	...	...	...	...	...	...	3	...	35	46	537
44	1	15	8	13	...	5	...	1	...	...	...	1	...	...	...	33	31	43	96	538
10	2	17	24	1	...	...	...	...	...	...	...	...	...	...	...	2	2	13	28	539
13	...	29	6	...	...	...	...	...	...	...	...	...	...	...	...	1	...	15	56	540
20	...	38	7	...	...	7	...	1	...	...	...	...	...	...	...	3	...	47	77	541
49	25	28	24	...	...	...	...	...	...	...	...	1	...	...	...	2	...	58	98	542
87	2	71	85	7	7	9	...	1	...	4	...	14	2	6	...	20	4	152	281	543
16	...	28	2	...	...	...	...	...	...	...	1	...	...	2	...	3	...	43	74	544
59	2	6	2	3	...	...	...	...	...	...	...	...	...	...	...	10	10	68	137	545
44	3	10	1	1	...	4	...	2	...	...	...	...	...	...	...	13	15	63	108	546
32	4	23	6	...	...	2	...	...	...	...	...	...	...	...	...	1	...	74	114	547
22	1	3	24	2	...	...	...	...	...	...	...	...	...	...	...	14	8	24	51	548
37	2	38	10	...	...	...	...	...	...	...	...	...	...	...	...	1	...	43	72	549
36	2	37	38	...	...	...	...	...	...	...	...	1	...	...	...	3	...	33	65	550
25	2	24	25	...	...	...	...	...	...	...	...	...	...	...	...	...	...	27	49	551
6	...	6	24	...	...	...	...	...	...	14	...	...	...	...	...	2	...	21	14	552
22	6	6	13	1	...	2	1	...	...	...	...	...	...	...	...	10	3	46	63	553
44	24	30	48	...	...	4	...	...	...	...	...	1	...	1	...	18	2	90	148	554
29	20	22	15	5	...	4	2	...	...	...	...	...	...	...	...	2	...	63	66	555
15	2	6	...	...	...	...	...	...	...	...	...	...	...	...	...	...	...	20	51	556
49	4	39	1	...	...	1	...	...	...	...	...	1	...	1	...	2	1	111	172	557
26	3	4	35	2	...	...	...	...	...	...	...	...	...	...	...	5	6	27	27	558
65	9	25	11	4	...	...	...	...	...	...	...	...	...	...	...	4	...	64	142	559
14	2	5	4	...	...	...	...	...	...	...	...	...	...	...	...	...	...	18	27	560
61	7	72	86	21	5	51	6	6	...	28	2	31	3	19	...	73	4	358	540	561
73	10	87	44	1	...	8	...	1	...	...	...	5	...	1	...	5	...	145	237	562
10	...	6	14	...	...	...	...	...	...	...	...	...	...	...	...	8	10	12	18	563
99	27	48	32	1	...	6	1	...	...	...	...	1	1	...	...	6	2	166	282	564
50	24	12	15	...	...	25	...	...	6	...	...	...	4	...	...	...	...	62	137	565
34	27	18	20	...	...	...	...	...	...	...	...	...	...	...	...	...	4	41	47	566
22	2	5	6	...	...	...	...	...	...	...	...	...	...	...	...	...	...	11	36	567
39	10	...	...	8	3	...	...	...	...	...	...	...	...	...	...	...	...	33	73	568
38	3	9	34	2	...	1	...	...	...	...	...	...	...	...	...	15	1	44	65	569
19	26	19	21	2	...	...	...	...	...	...	...	1	...	...	...	1	...	30	34	570

VILLAGE DIRECTORY

L. C. No.	Name of Village	Faciltiies available	Area in acres	Occupied Houses	House holds	Total Population			Scheduled Castes		Scheduled Tribes		Literate & Educated		WORKERS. Total Workers(I-IX)	
						P	M	F	M	F	M	F	M	F	M	F
1	2	3	4	5	6	7	8	9	10	11	12	13	14	15	16	17
571	Tirsa	P.	1,131·79	42	42	178	97	81	...	...	...	...	24	6	61	35
572	Bandarkola		1,482·65	66	66	286	157	129	43	34	...	...	30	2	88	62
573	Barbati	P.	891·26	57	57	228	115	113	16	17	...	...	33	4	72	59
574	Tinsi	P, Po.	1,447·81	88	88	387	195	192	1	5	...	...	78	16	101	96
575	Para		1,592·62	76	76	330	158	172	...	...	...	...	24	3	101	91
576	Khapagwari	P.	1,545·61	159	159	686	353	333	37	29	...	...	128	23	201	154
577	Padriya		833·20	40	40	173	88	85	...	...	...	...	24	2	54	38
578	Lorhi		1,382·48	40	40	187	94	93	...	...	...	...	31	...	61	12
579	Chaurai		1,359·42	44	44	168	83	85	2	2	...	...	5	1	59	44
580	Sahajpuri	P, Po.	1,254·84	92	93	446	227	219	6	9	...	...	56	17	138	67
581	Piparia	P.	1,002·22	71	71	308	162	146	1	2	...	...	37	3	98	81
582	Hinota		497·88	26	26	95	55	40	2	1	...	...	9	1	31	18
583	Nayagaon		1,061·75	20	25	100	51	49	...	...	...	...	30	...	36	2
584	Bijora		518·80	41	41	176	88	88	3	1	...	...	19	2	48	46
585	Khamaria	P.	771·09	23	23	95	43	52	...	...	...	...	13	11	23	22
586	Thara		928·78	43	45	186	93	93	8	10	...	...	7	...	54	37
587	Mankendi		700·06	59	59	264	133	131	9	9	...	...	21	...	72	71
588	Ghughri		720·38	42	50	191	97	94	...	...	...	...	43	2	60	5
589	Saliwada		3,414·15	56	57	256	130	126	2	2	...	...	1	...	83	60
590	Raipura		713·70	62	62	267	141	126	17	20	...	...	48	12	81	42
591	Temar		1,082·57	51	51	218	108	110	7	18	...	...	23	2	69	48
592	Reewan	P.	1,599·28	117	118	431	216	215	19	18	...	...	36	5	131	101
593	Kislai		1,334·09	45	45	187	99	88	42	35	...	...	14	2	57	45
594	Deodwar		700·72	19	19	101	47	54	...	...	...	...	2	...	30	24
595	Sukri	Po, P.M, D, MP(O).	1,221·12	170	170	801	401	400	74	70	...	...	169	50	222	142
596	Mothar		811·60	5	5	23	11	12	...	...	...	...	1	...	8	4
597	Harduli		828·76	62	62	251	121	130	3	3	...	...	45	2	74	6
598	Gaganda		478·80	30	30	121	59	62	...	...	...	...	2	...	34	1
599	Bhonga	P, M.	529·39	59	59	301	151	150	...	...	...	...	73	10	71	3
600	Chhindbaba		371·05	21	21	87	41	46	...	...	...	...	...	...	24	...
601	Bareli Pathar		407·00	14	11	67	35	32	1	2	...	...	4	...	18	3
602	Mangela		1705·28	139	139	550	269	281	25	25	...	...	78	28	163	90
603	Silwa		1183·57	43	43	190	98	92	33	29	...	...	10	5	64	44
604	Magardha	P.	723·91	85	85	406	201	205	6	3	...	...	18	11	118	7
605	Barghat		628·54	40	40	168	89	79	...	...	...	...	8	...	45	4
606	Midki	P.	1982·21	101	101	439	219	220	11	12	...	...	81	44	135	82
607	Chhapra		851·91	30	31	167	81	86	...	...	...	...	11	...	42	22
608	Kaladehi	Po, P, S.	1537·03	164	166	740	372	368	38	42	...	...	156	47	208	106
609	Dhawai		926·65	30	30	128	63	65	...	...	...	...	11	2	41	41
610	Tunnia		351·51	21	20	102	56	46	...	...	...	...	...	...	32	...
611	Kathautia		1251·51	79	79	325	161	164	15	17	...	...	48	21	94	43
612	Hulki	S.	2316·17	62	62	238	115	123	12	17	...	...	33	13	77	61
613	Bambani		1343·09	23	23	109	54	55	...	...	...	...	12	2	39	19
614	Samnapur		1279·47	21	21	96	50	46	...	...	...	...	3	...	30	20
615	Saliwada		472·78	8	8	45	23	22	...	...	...	...	1	...	15	8
616	Silua	P.	970·76	35	35	172	83	89	...	...	...	...	27	14	51	46
617	Khapa		1310·08	66	66	308	153	155	12	7	...	...	57	32	87	28
618	Basanpani		1190·03	47	47	186	91	95	...	...	...	...	4	...	55	55
619	Gadhagora Khpur (Forest Village).		250·00	13	13	54	34	20	...	...	...	...	11	1	23	8
620	Binjha		1244·57	48	48	201	103	98	1	4	...	...	10	2	66	46
621	Khamkhera		455·09	10	13	48	24	24	...	...	...	...	...	...	18	13
622	Bairhaiya Kheda		1600·74	81	81	412	204	208	...	...	...	...	33	...	116	105
623	Saingai		370·25	...	...	U N I N H A B I T E D							...	...	...	...
624	Deori		842·79	34	34	154	75	79	...	...	...	...	12	...	44	24

WORKERS																NON-WORKERS		
I		II		III		IV		V		VI		VII		VIII		IX		X		L. C. No.
M	F	M	F	M	F	M	F	M	F	M	F	M	F	M	F	M	F	M	F	
18	19	20	21	22	23	24	25	26	27	28	29	30	31	32	33	34	35	36	37	1
25	9	31	26	1	...	...	...	...	...	...	...	...	...	...	...	4	...	36	46	571
49	...	33	61	...	...	2	1	...	...	...	...	...	...	...	...	4	...	69	67	572
46	33	14	22	...	...	9	...	...	...	...	...	...	4	...	...	3	...	43	54	573
60	60	25	34	...	...	4	2	...	...	...	...	2	...	3	...	7	...	94	96	574
60	56	36	34	...	...	4	1	...	...	...	...	...	...	...	...	1	...	57	81	575
103	68	71	84	...	...	13	2	...	...	...	...	5	...	...	...	9	...	152	179	576
37	4	17	34	...	...	...	...	...	...	...	...	...	...	...	...	...	...	34	47	577
33	2	27	10	...	...	...	...	...	...	...	...	...	...	...	...	1	...	33	81	578
23	17	30	25	1	1	2	1	...	...	1	...	...	...	...	...	2	...	24	41	579
59	18	23	29	11	1	16	6	...	...	...	...	4	1	2	...	23	12	89	152	580
79	64	13	17	2	...	2	...	...	...	...	...	1	...	...	...	1	...	64	65	581
13	12	7	5	3	...	5	...	...	...	...	...	1	...	...	...	2	1	24	22	582
32	...	4	2	...	...	...	...	...	...	...	...	...	...	...	...	...	...	15	47	583
19	17	28	29	...	...	...	...	...	...	...	...	...	...	...	...	1	...	40	42	584
13	10	9	12	...	...	...	...	...	...	...	...	...	...	...	...	1	...	20	30	585
26	23	20	12	4	2	...	...	...	...	...	...	...	...	...	...	4	...	39	56	586
39	33	23	36	...	...	5	2	...	...	...	...	1	...	...	...	4	...	61	60	587
38	4	13	...	...	...	1	1	...	...	3	...	4	...	...	...	1	...	37	89	588
57	41	26	19	...	...	...	...	...	...	...	...	...	...	...	...	...	...	47	66	589
41	14	17	27	1	...	2	...	...	...	10	...	3	...	...	...	7	1	60	84	590
35	9	28	39	...	...	4	...	...	...	...	...	...	...	...	...	2	...	39	62	59
60	13	21	76	...	...	10	2	...	...	...	...	5	...	...	...	35	10	85	114	5
25	15	31	30	...	...	1	...	...	...	...	...	...	...	...	...	...	...	42	43	5
10	6	19	18	...	...	...	...	...	...	...	...	...	...	...	...	1	...	17	30	5
118	64	42	63	3	...	10	2	1	...	7	...	10	...	2	...	29	13	179	258	595
6	3	...	1	...	...	...	...	...	...	...	...	...	...	...	...	2	...	3	8	596
59	6	13	...	...	...	2	...	...	...	...	...	...	...	...	...	...	...	47	124	597
26	1	7	...	1	...	...	...	...	...	...	...	...	...	...	...	...	...	25	61	598
53	2	14	1	...	...	...	...	...	...	...	...	...	...	...	...	4	...	80	147	599
24	...	...	...	...	...	...	...	...	...	...	...	...	...	...	...	...	...	17	46	600
18	3	...	...	...	...	...	...	...	...	...	...	...	...	...	...	...	...	17	29	601
49	12	51	62	18	3	16	6	1	...	7	...	1	1	8	...	12	6	106	191	602
37	2	27	42	...	...	...	...	...	...	...	...	...	...	...	...	...	...	34	48	603
77	1	38	6	...	...	...	...	...	...	...	...	1	...	...	...	2	...	83	198	604
36	2	9	2	...	...	...	...	...	...	...	...	...	...	...	...	...	...	44	75	605
60	20	56	59	...	...	2	3	2	...	...	...	8	...	...	...	7	...	84	138	606
35	15	5	7	...	...	...	...	...	...	...	...	...	...	...	...	2	...	39	64	607
75	30	31	49	13	...	34	1	...	...	1	...	12	...	1	...	41	26	164	262	608
24	21	10	14	...	...	...	...	...	...	...	...	...	...	...	...	7	6	22	24	609
18	...	14	...	...	...	...	...	...	...	...	...	...	...	...	...	...	...	24	46	610
46	3	41	40	...	...	4	...	...	...	...	...	2	...	...	...	1	...	67	121	611
39	22	21	37	6	...	...	1	...	...	...	...	1	...	...	...	10	1	38	62	612
23	7	13	12	1	...	...	...	...	...	...	...	...	...	...	...	2	...	15	36	613
18	2	12	18	...	...	...	...	...	...	...	...	...	...	...	...	...	...	20	26	614
10	6	4	2	...	...	...	...	1	...	...	...	...	...	...	...	...	...	8	14	615
35	20	12	25	2	...	1	...	...	...	...	...	...	...	...	...	1	1	32	43	616
39	4	20	19	5	...	12	2	...	...	...	...	2	...	3	...	6	3	66	127	617
22	6	8	25	25	24	...	...	...	...	...	...	..	...	...	...	...	...	36	40	618
10	7	6	...	4	...	...	...	...	...	...	...	...	...	...	...	3	1	11	12	619
53	33	10	13	2	...	1	...	...	...	...	...	...	...	...	...	...	...	37	52	620
7	4	11	9	...	...	...	...	...	...	...	...	...	...	...	...	...	...	6	11	621
74	11	41	94	...	...	1	...	...	...	...	...	...	...	...	...	...	...	88	103	622
...	...	...	...	...	...	...	UNINHABITED									...	...	...	...	623
23	2	4	7	2	...	2	1	1	...	3	...	...	...	...	...	9	14	31	55	624

APPENDICES TO TOWN & VILLAGE DIRECTORY

CONTENTS

S. No.			Pages
Appendix	I—Industrial Establishments.	...	331—349
Appendix	II—Towns and Villages served by metalled roads (All villages having roads in the village itself or within one mile of the village are included in the Appendix)	...	350—351
Appendix	III—Towns and Villages having railway stations within five miles	...	352—353
Appendix	IV—Towns and Villages having bus-stops	...	354
Appendix	V—Towns and Villages having public libraries	...	355
Appendix	VI—Towns and Villages having public reading rooms	...	355
Appendix	VII—Towns and Villages having pucca wells for supply of drinking water together with their number	...	356—361
Appendix	VIII—Towns and Villages having public latrines	...	362
Appendix	IX—Towns and Villages having drains	...	362
Appendix	X—Towns and Villages in which weekly or fortnightly markets are held together with the days on which they are held	...	363
Appendix	XI—Towns and Villages having Co-operative societies together with the description of the society	...	364

APPENDIX 1

INDUSTRIAL ESTABLISHMENTS

Note:— This appendix has been prepared from information abstracted from the houselists. It is arranged first districtwise; that is, under the name of the district have been arranged the industries in ascending order of minor groups; showing the total number of establishments within brackets next to each minor group. The information has been shown by total, rural and urban separately. The figures for the tahsils follow the figures for the district as a whole. The total, rural and urban figures for each tahsil for each minor group of industry showing the number of establishments in each in brackets have been presented first. Then follows the list of the villages in the order of their location code numbers with the location code number appearing first, followed by the name of the village. Against each village is shown the minor group or minor groups of industry found in the village with the number of establishments in that minor group shown within brackets against each minor group. For towns, figures have been presented separately for each ward, the number of ward being given first followed by the industrial code numbers etc. as in the case of villages.

The following examples will make the above note clear:

Jabalpur District Total 200 (447) signifies that there are 447 establishments in Jabalpur District pertaining to Minor Group 200 which stand for "production of rice, atta, flour etc. by milling dehusking and processing of crops and foodgrains." Murwara Tahsil Total 205 (9) signifies that there are 9 establishments in Murwara Tahsil pertaining to Minor group 205, which stand for "production of bread, biscuits, cake and other bakery products" Village 1 Jamuwani Kalan 207 (1) signifies that in the Village Jamuwani Kalan which has 1 as its location code Number there is one establishment pertaining to Minor Group 207 which stands for production of edible fats and oils (other than hydrogenated oil)" and Murwara Town, Ward No 1 388 (1) signifies that there is one establishment located in Ward No. 1 of Murwara Town pertaining to Minor Group 388 which stands for "Repairing of bicycles and tricycles."

JABALPUR DISTRICT

Total—200 (447), 202(2), 205(35), 206(40), 207(536), 209(581), 212(1), 214(6), 215(3), 216(1), 220(25,084), 225(1), 226(1), 230(22), 231(16), 233(19), 234(304), 235(182), 237(4), 244(71), 255(97), 270(4), 272(21), 273(1,224), 274(11), 277(1),280(100), 281(69), 282(2), 283(936), 284(170), 288(1893), 289(13), 292(3), 300(3), 302(60), 303(6), 310(5), 311(4,112), 313(289), 314(18), 320(11), 321(2), 322(1), 331(1), 333(25), 335(19), 336(24), 337(3), 339(5), 340(123), 341(1), 342(84), 343(12), 344(16), 345(14), 347(2), 350(2,262), 351(1), 353(1) 356(8), 360(3), 362(9), 365(102), 366(1), 367(30), 368(23), 369(1,379), 372(25), 373(2), 375(1), 377(2), 378(9), 379(7), 382(11), 384(70), 385(1), 388(396), 389(4), 390(4), 391(1), 392(19), 393(945), 394(16), 395(1), 399(228).

Rural—200(142), 202(1), 206(39), 207(479), 209(173), 220(23,726), 230(3), 231(6), 233(4), 235(95), 244(71), 255(97), 270(2), 272(17), 273(738), 274(9), 280(1), 281(6), 282(1), 283(913), 284(104), 288(1,630), 289(3), 302(1), 310(1), 311(3,936), 313(286), 314(17), 333(20), 335(1), 336(1), 340(85), 342(33), 344(16), 345(11), 350(1,960), 362(3), 365(78), 367(3), 369(1,237), 372(2), 382(1), 384(2), 388(49), 389(1), 392(1), 393(605), 394(10), 399(160).

Urban—200(305), 202(1), 205(35), 206(1), 207(57), 209(408), 212(1), 214(6), 215(3), 216(1), 220(1358), 225(1), 226(1), 230(19), 231(10), 233(15), 234(304), 235(87), 237(4), 270(2), 272(4), 273(486), 274(2), 277(1), 280(99), 281(63), 282(1), 283(23), 284(66), 288(263), 289(10), 292(3), 300(3), 302(59), 303(6), 310(4), 311(176), 313(3), 314(1), 320(11), 321(2), 322(1), 331(1), 333(5), 335(18), 336(23), 337(3), 339(5), 340(38), 341(1), 342(51), 343(12), 345(3), 347(2), 350(302), 351(1), 353(1), 356(8), 360(3), 362(6), 365(24), 366(1), 367(27), 368(23), 369(142), 372(23), 373(2), 375(1), 377(2), 378(9), 379(7), 382(10), 384(68), 385(1), 388(347), 389(3), 390(4), 391(1), 392(18), 393(340), 394(6), 395(1), 399(68).

1 MURWARA TAHSIL

Total—200(83), 205(9), 207(343), 209(131), 214(1), 220(383), 230(5), 231(3), 235(11), 255(32), 270(2), 272(16), 273(346), 280(11), 281(9), 283(329), 284(42), 288(470), 289(3), 302(6), 303(2), 310(3), 311(1,610), 313(221), 320(3), 322(1), 331(1), 333(1), 335(5), 336(8), 339(1), 340(11), 342(84), 343(2), 344(7), 347(2), 350(714), 362(1), 365(59), 367(11), 368(7), 369(495), 372(4), 373(3), 382(1), 384(5), 388(58), 389(1), 392(4), 393(349), 394(5), 399(94).

Rural—200(17), 207(322), 209(41), 220(355), 231(3), 235(6), 255(32), 270(2), 272(16), 273(253), 281(4), 283(321), 284(24), 288(453), 289(3), 311(1,594), 313(221), 333(1), 335(1), 336(1), 340(7), 342(33), 344(7), 350(693), 365(54), 367(1), 369(467), 382(1), 384(2), 388(11), 389(1), 392(1), 393(249), 394(5), 399(85).

Urban—200(66), 205(9), 207(21), 209(90), 214(1), 220(28), 230(5), 235(5), 273(93), 280(11), 281(5), 283(8), 284(18), 288(17), 302(6), 303(2), 310(3), 311(16), 320(3), 322(1), 331(1), 335(4), 336(7), 339(1), 340(4), 342(51), 343(2), 347(2), 350(21), 362(1), 365(5), 367(10), 368(7), 369(28), 372(4), 378(3), 384(3), 388(47), 392(3), 393(100), 399(9).

INDUSTRIAL ESTABLISHMENTS—*Contd.*

VILLAGES

Location code number and name of village:

1 **Jamuwani Kalan**—207(1), 311(7), 350(1), 369(4).
3 **Jamuwani Khurd.**—273(1).
4 **Khirwa Jamuwani.**—207(2), 311(4), 369(1).
6 **Amraiya.**—311(3).
7 **Dhanwahi.**—311(3), 350(6).
8 **Harraiya.**—207(1), 235(2), 350(7), 369(5), 393(3).
9 **Durjanpur.**—273(3), 283(2), 288(9), 311(19), 350(3), 369(2), 393(2).
10 **Chari.**—207(2), 273(1), 283(3), 311(7), 369(1), 393(1).
11 **Karitalai.**—200(1), 207(1), 272(2), 273(1), 283(1), 288(2), 311(18), 350(12), 369(1), 393(6).
12 **Bamhori.**—207(1), 313(4).
13 **Hardua Bamhori.**—207(1), 273(1), 311(5), 350(3), 369(1).
14 **Karreha.**—311(1).
15 **Doli.**—207(12), 235(1), 273(3), 281(2), 283(3), 288(1), 311(11), 350(1), 369(2), 393(4), 399(1).
16 **Naubasta.**—283(2).
18 **Surma.**—273(1), 288(5), 311(6), 369(1).
20 **Deori Majhgawan.**—273(1), 283(1), 311(2), 369(2).
21 **Gudu Gadohan.**—283(2), 311(2), 350(3).
22 **Khalwara.**—283(1), 311(10), 369(4).
24 **Salaiya Kauhari.**—200(1), 283(4), 288(14), 350(11), 369(3), 393(2).
25 **Kusmha.**—207(1), 283(1), 311(2), 369(1).
26 **Lakhanpura.**—311(2), 350(6).
27 **Itawan.**—311(1), 350(3), 369(1).
28 **Hardua Itawan.**—311(2), 369(1).
29 **Pondi (Doli).**—207(7), 283(2), 311(22), 369(1)
30 **Amaheta.**—209(2), 273(2), 281(1), 283(1), 311(3), 342(13), 369(3).
31 **Nanhwarkalan.**—200(1), 207(9), 209(1), 273(5), 283(2), 311(12), 342(6), 350(6), 369(3).
32 **Badari.**—342(4), 369(2).
33 **Kalahera.**—283(1), 311(2).
34 **Khirwa Khurd.**—311(1).
35 **Semariya.**—369(1).
36 **Paraswara.**—273(1), 283(1), 311(2).
38 **Itora.**—207(6), 272(2), 273(1), 311(13), 350(4), 369(1), 393(3).
39 **Ghurhar.**—311(1).
40 **Ghanghrota.**—311(3), 369(1).
42 **Deosari.**—200(1), 209(1), 342(2).
43 **Mahgoan.**—209(3), 342(1).
44 **Jhiriya.**—283(1), 311(7), 350(6), 369(2).
47 **Tiker.**—313(4).
49 **Gudeha.**—207(3), 283(4), 313(10), 350(2), 369(2), 393(2).
50 **Pipara.**—209(1), 273(6), 283(1), 313(4), 369(2).
52 **Jararonda.**—207(1), 311(5), 350(1), 369(2).
54 **Kudri Imaliya.**—311(12), 350(8).
55 **Khamhariya.**—207(1), 273(1), 283(8), 311(9), 369(1).
56 **Kachhagawan.**—273(1), 311(4), 342(1), 350(3), 369(2).
57 **Salaiyapaherhai.**—273(2), 342(5), 350(1).
58 **Rajarwara Kharkhari.**—313(2).
59 **Kharkhari Amuwari.**—273(2), 283(1), 311(2), 313(1), 369(1)
60 **Amuwari.**—288(2).
65 **Bijayraghogarh.**—200(1), 209(3), 220(3), 270(1), 273(10), 283(7), 284(2), 288(8), 311(17), 313(2), 350(12), 365(24), 369(2), 388(1), 393(11), 399(3).
66 **Banjari.**—207(3), 273(1), 311(6), 365(1).
68 **Khajura.**—283(1), 313(8), 369(2), 389(1), 393(1)
69 **Sighanpura.**—311(4), 369(2).
70 **Chori.**—207(2), 311(1).
71 **Dighi.**—207(2), 283(3), 311(4), 340(5), 393(11).
72 **Khutesher.**—207(6), 255(1), 311(8), 369(1).
74 **Gairtalai.**—207(4), 255(2), 273(4), 283(2), 311(5), 350(8), 369(2).
75 **Gudana.**—273(2), 283(3), 288(6), 313(24), 350(3), 369(4), 393(1).
76 **Nayakheda.**—273(1), 288(2), 313(7), 350(4), 369(1).
78 **Semdari.**—273(2), 283(5), 288(1), 311(8), 350(3).
79 **Simara Kuderi.**—207(2), 273(1), 283(1), 288(4), 311(4), 369(2).
81 **Badera Tikarwara.**—311(4), 369(1).
82 **Tikarwara.**—311(1).
83 **Pathara.**—207(1), 283(1), 350(3), 369(3).
84 **Karehiya (Puchhi).**—273(1).
85 **Puchhi**—207(1), 288(4), 311(2), 350(2).
86 **Jobikalan.**—209(1), 283(2), 311(2), 350(3), 369(3), 394(2), 399(3).
87 **Bistra.**—288(2), 311(1), 342(1), 369(1).
88 **Majhagawan.**—369(1).
90 **Padkhuri.**—207(1), 273(3), 283(4), 288(3), 311(9), 369(3), 393(1).
94 **Jatwara Khurd.**—283(1).
97 **Jajnodi.**—283(1).
98 **Goureha.**—311(1).
99 **Puraini (Baktha).**—283(1), 311(4).
101 **Rohaniya (Barua).**—311(1), 369(3).
102 **Barua.**—311(3).
104 **Padariya.**—283(1).
105 **Hantala.**—283(1), 311(9).
106 **Singodi.**—200(1), 207(6), 209(1), 273(3), 283(3), 283(3), 313(28), 335(1), 350(24), 369(4), 393(7), 399(1).
107 **Bakeli.**—311(8), 369(1).
108 **Gohawal.**—273(1), 311(3), 369(1).
109 **Urdani.**—207(4), 311(3).
110 **Khirwa (Dighi).**—207(1), 313(1).
112 **Manghata.**—311(1), 350(1), 369(1).
113 **Kuderi (Timua).**—283(2), 311(1).
115 **Kuniya.**—311(1), 369(1).
116 **Bheda.**—313(6), 369(8).
118 **Karehiya.**—207(3), 283(1), 288(1), 311(13).
119 **Majhagawan.**—283(1), 311(6),
120 **Dang.**—273(2), 288(2), 311(5), 350(1), 369(1), 399(1).
121 **Tighara Khurd.**—288(9), 311(3).
122 **Hardwara.**—283(2), 288(4), 350(6), 369(2), 393(1).
123 **Madhiya.**—283(1), 388(1).
124 **Saida.**—273(5), 283(1), 288(3), 311(3), 350(6), 369(4), 393(1).
125 **Ghanghari Khurd.**—207(1).
127 **Kailwarakalan.**—283(2), 350(1), 369(3).
128 **Patwara.**—273(1), 283(1).
132 **Dithewara.**—311(10), 369(4).
135 **Harduwakalan.**—207(3), 283(2), 311(4).
136 **Deorakalan.**—207(1), 273(2), 283(4), 288(2), 311(20), 350(14), 369(4), 393(6), 399(10).
138 **Jiwara.**—273(4), 283(1), 311(4), 350(4), 369(2), 393(2).
140 **Barehati.**—283(1), 311(1).

INDUSTRIAL ESTABLISHMENTS—*Contd.*

141 **Khirwa.**—207(1), 273(1), 283(2), 288(1), 311(12), 350(8), 369(1), 393(1).
144 **Padaria (Gohawal).**—283(1), 311(3), 369(1).
145 **Dewera Khurd.**—207(1), 273(1), 283(1), 311(2), 369(2).
146 **Dhabaiya.**—207(3), 311(10), 350(1), 369(2).
147 **Ubra.**—207(6), 255(8), 283(4), 288(2), 311(6), 350(8), 369(6).
148 **Badgaon.**—200(2), 209(3), 273(5), 283(3), 288(3), 311(32), 350(6), 369(2), 393(5), 399(6).
149 **Rudmood.**—288(3), 311(9), 350(7), 369(2).
151 **Bharatpur.**—283(2), 288(1), 311(3), 369(3).
152 **Kham.**—273(1), 283(1), 288(6), 311(3), 369(1).
153 **Patehra Muhas.**—311(5).
154 **Muhas.**—273(1), 288(1), 311(7), 350(4), 369(1).
155 **Rithi.**—209(4), 270(1), 273(1), 283(2), 288(2), 393(3), 399(1).
159 **Deori.**—283(2), 288(4), 350(7), 369(4), 393(1), 399(5).
160 **Patohan.**—273(2), 369(5).
163 **Mada Deori.**—313(2).
164 **Semera (Madadeori).**—283(2), 288(4), 313(11), 350(4), 369(3), 393(1).
165 **Khadola.**—207(1), 288(1), 313(4), 350(2), 369(2).
166 **Ghagharikalan.**—207(1), 288(1), 313(2), 369(3).
167 **Khadoli.**—369(1).
168 **Khamhariya Kailwara.**—273(3), 288(3), 313(3), 350(15).
170 **Kanhwara.**—273(2), 283(5), 313(36), 350(16), 369(2), 388(1), 393(5), 399(4).
172 **Bhaiswahi.**—273(3), 283(1), 369(2), 393(2).
174 **Sighwara (Tikaria).**—283(1), 311(12).
175 **Deosari (Indore).**—283(2), 288(1), 311(5).
177 **Puraini (Goindra).**—311(3), 369(1).
178 **Barehata.**—311(1),313(1).
179 **Ghunor.**—273(1), 283(3), 311(7), 369(2).
180 **Pathraheta.**—283(1), 311(5), 369(2).
181 **Kundrehi.**—273(1), 283(1), 311(4), 369(4).
182 **Sejahara.**—207(1), 273(1), 283(3), 311(2), 350(5), 369(2).
183 **Dukariya.**—207(2), 255(3), 288(4), 311(8), 350(6), 369(2).
184 **Khanabanjari.**—333(1), 369(1).
185 **Latpahadi.**—311(5), 369(1).
187 **Umariya (Mohas).**—273(5), 288(2), 369(1).
188 **Barahata (Rithi).**—283(5), 288(2).
192 **Deogaon.**—273(1), 283(1), 288(1), 313(5), 350(5), 369(4).
194 **Pateharo.**—311(4),.
196 **Harduwa.**—273(1), 283(2), 288(1), 311(1), 350(4). 393(1).
198 **Chanehata.**—369(1).
200 **Amaradand.**—313(5).
201 **Lamtara....**283(2).
202 **Matwarpadariya.**—283(1), 2 311(3).
203 **Piloungi.**—311(3), 350 (3) 369(1).
204 **Piprehata.**—283(1).
205 **Khamtara.**—311(1).
207 **Pondipadariya.**—311(2).
208 **Ghunsur.**—369(1).
209 **Tikariya.**—283(1), 369(2).
210 **Kursikola.**—273(1), 283(2).
211 **Kutrahiya.**—311(2).
214 **Rajarwara.**—207(2), 311(5), 369(2), 393(3).
215 **Hatheda.**—207(5), 273(1), 283(3), 311(7), 350(2), 369(2).
216 **Simari sani.**—311(2), 369(2).
217 **Sironjagadariya.**—311(2), 369(1).
218 **Lurmi.**—207(2). 311(2), 369(2).
219 **Bangawan.**—207(1), 311(5).
220 **Bujhuja.**—207(2), 288(2), 311(19), 350(5), 369(2).
221 **Barhi.**—200(2), 207(9), 209(4), 255(2), 273(14), 283(4), 284(1), 288(22), 311(4), 350(5), 365(13), 369(2), 384(1), 388 (4), 393(47), 394(1), 399(4).
222 **Kanaur.**—207(6), 283(1), 288(12), 311(10), 350(1), 369(3).
223 **Gurjikalan.**—273(1), 283(8), 288(6), 350(1), 369(2), 399(2).
225 **Lalpura.**—283(2).
226 **Chargawan.**—283(1).
227 **Barji.**—273(1), 283(6), 288(10), 311(18), 369(3).
228 **Deori (Kena).**—311(4), 393(1).
229 **Kenna.**—288(8), 311(3), 350(2).
230 **Tihekari.**—288(4), 311(3), 350(4), 399(3).
232 **Boorda.**—311(3).
233 **Sugwan.**—283(1), 288(2), 311(5).
235 **Murpar.**—273(1), 283(1), 288(4), 311(3).
237 **Khuheri.**—311(2), 393(2).
238 **Deodongara.**—283(1),
239 **Majhgawan Fatak.**—255(1), 283(2).
241 **Chaka.**—207(1), 220(1), 273(1), 283(1), 311(5), 350(4), 369(1).
242 **Ghatkhirwa.**—283(1), 311(1).
243 **Deora Khurd.**—273(1), 283(1), 288(1), 311(3), 350(3), 369(1) 393(1).
245 **Mudehra.**—311(2) 369(1).
246 **Muhas.**—273(6), 283(1), 288(1), 311(17), 350(14), 369(1), 393(1).
247 **Chhata.**—369(2).
248 **Badera.**—283(2).
249 **Kanthi.**—273(1), 283(2), 311(6), 350(3), 369(2), 393(3).
250 **Satwara.**—311(1).
251 **Sijahani.**—283(3), 311(1).
253 **Ginghri.**—311(1), 369(1).
254 **Chapna.**—273(1), 311(2), 369(2).
255 **Jhiria.**—207(1), 311(2), 350(1).
256 **Gadouha.**—311(2), 369(4).
257 **Karoundikhurd.**—207(2), 283(1), 288(3), 289(1), 311(8), 350(4), 369(1), 393(4).
258 **Amgaon.**—209(3), 273(4), 283(4), 288(3), 311(15), 344(3), 350(1), 369(4), 388(1), 393(1), 394(2).
259 **Pali.**—283(1), 311(7).
262 **Baklehata.**—288(1), 350(1), 369(2).
265 **Magardha.**—207(2), 288(1), 311(2).
266 **Hatkuri.**—207(4), 273(2), 283(1), 288(2), 311(1), 313(6), 350(1), 369(3).
269 **Nitarra.**—207(2), 220(1), 283(3), 288(3), 311(6), 350(6), 369(2).
270 **Biruhali.**—273(1), 288(1), 311(6), 350(1), 369(1).
272 **Kharkhari.**—207(1), 369(1).
273 **Bharwara.**—369(1).
275 **Paharua.**—283(1), 311(3).
276 **Kuthala.**—220(1).
277 **Johali.**—273(3), 283(4), 311(29), 350(18), 369(6), 393(1).
279 **Madai.**—311(1).
282 **Pahariya.**—207(1), 288(1), 311(5), 369(2), 382(1).
283 **Jugiya.**—273(2), 369(2).
284 **Nanhwara Khurd.**—311(3), 393(1).
285 **Padwai.**—369(2).
286 **Mahagawan.**—311(3), 350(2), 369(1). 393(1).
287 **Dhowra.**—393(5).
288 **Suddi.**—207(1), 273(1), 283(1), 311(9), 350(4), 369(6).

INDUSTRIAL ESTABLISHMENTS—*Contd.*

289 **Dadori.**—311(6).
290 **Khirahani.**—369(2).
291 **Pipariyakalan.**—200(1), 207(5), 273(5), 283(2), 311(10), 350(16), 369(4), 392(1), 393(3).
292 **Karondikalan.**—207(1), 311(5), 369(2).
293 **Bichpura**—207(5), 288(3), 311(3), 369(7).
294 **Jajagarh.**—255(3), 313(4).
295 **Chiruhala.**—311(3).
296 **Basudha.**—283(3), 311(1).
297 **Gudabandha.**—207(1).
298 **Bandha.**—288(5), 350(2).
299 **Pondi Tilgaon.**—283(2), 311(7), 350(1), 393(4).
301 **Thanora.**—220(1), 369(1).
302 **Pousara.**—283(1), 311(1), 369(1).
303 **Bohata.**—311(2).
304 **Kailwara Khurd.**—207(1), 283(2), 311(4), 350(15), 369(1).
307 **Johala.**—283(1), 288(4), 311(7).
308 **Pondi.**—288(4).
310 **Majhagaon.**—209(1), 273(2), 311(3), 350(3), 369(1), 393(3).
311 **Nanhawarakalan.**—207(2), 273(1), 311(2), 350(1), 393(1).
312 **Barchheka.**—283(1), 288(3), 311(7), 313(1), 350(4), 369(4), 393(5).
313 **Sunehara.**—273(1), 283(3).
314 **Nigehara.**—288(1), 311(10), 350(13), 369(1).
315 **Bhadaura.**—207(1), 283(2), 311(3), 393(1).
316 **Hardwara Kalan.**—207(2), 311(4).
317 **Paraswara Khurd.**—207(1), 311(1).
318 **Bahirghata.**—207(3), 311(6), 369(1).
319 **Kachhardari.**—283(1).
323 **Naigawa.n**—284(1),.
327 **Imlaj.**—288(2), 311(12), 350(3), 393(3).
328 **Tilgaon.**—288(5), 311(8), 350(3), 369(3).
333 **Dwara.**—283(1), 311(1).
338 **Kherwa.**—311(2), 393(2).
339 **Bhadora.**—369(1).
340 **Amadi.**—273(1), 311(4).
342 **Basadi.**—207(2), 273(1), 283(1), 288(2), 311(16), 369(3), 393(1)
344 **Sankrigarh.**—207(1), 311(7), 350(8), 369(3), 393(2).
345 **Kumharwara.**—207(2), 220(1), 311(10), 369(1), 399(1).
346 **Chhindhai Pipariya.**—311(10).
347 **Bagaiha.**—203(3), 235(2), 273(4), 283(1), 288(3), 311(12), 369(1).
349 **Kuthiya Mahagawan.**—207(2), 255(4), 273(1), 283(3), 311(11) 350(15), 369(3), 399(3).
350 **Kua.**—207(6), 273(2), 281(1), 288(4), 311(10), 350(3), 365(1), 369(2), 393(4), 399(3).
351 **Machhamachha.**—313(1).
353 **Ghudahari.**—283(1).
358 **Baryarpur.**—369(1).
360 **Bilahari.**—200(1), 207(2), 209(3), 220(48), 273(11), 284(5), 288(9), 311(33), 344(3), 350(28), 365(14), 369(3), 388(2), 393(8), 399(8).
361 **Ghinochi.**—284(2), 311(4).
362 **Ganyari.**—207(1), 284 (2), 311(5), 369(2).
363 **Gulwara.**—207(2), 273(2), 283(1), 311(5), 350(8), 369(1), 393(1).
364 **Jhinjhari.**—200(1), 207(1), 220(1), 283(5), 288(12), 311(16), 369(1), 388(1).
367 **Chhaparwah.**—209(3), 220(1), 311(1), 369(3), 384(1).
369 **Hirwara.**—207(1), 220(26), 273(1), 311(5), 350(7).
370 **Padaria (Khirwa).**—231(3), 273(1), 283(3), 288(2), 311(8), 369(2), 393(1), 399(2).
371 **Saraswahi.**—311(2), 350(2), 369(2).
372 **Bijori.**—350(2).
373 **Pathara.**—283(3), 311(2), 369(2).
374 **Banahara.**—369(1), 393(1).
375 **Gopalpur.**—207(3), 311(1), 369(1).
376 **Midra.**—283(1).
378 **Salhana.**—283(1), 311(4), 369(3).
380 **Ganeshpur.**—207(2), 283(4), 288(1), 311(10), 369(2).
381 **Luharwara.**—311(5), 350(4), 369(2), 393(4).
383 **Nandawan.**—207(4), 273(2), 283(1), 284(1), 311(28), 350(4), 369(1), 393(3), 399(2).
384 **Tali Rohaniya.**—311(1), 350(2), 369(1).
385 **Kiwalari.**—255(6).
386 **Barmani.**—207(1), 313(7), 369(1).
387 **Ghurhar.**—311(14).
388 **Badkhera.**—220(38), 283(7), 288(12), 311(18), 350(4), 369(5).
391 **Pipariya.**—220(6), 344(1).
392 **Karahiya.**—311(5).
393 **Badagaon.**—207(1), 220(1), 273(3), 284(1), 311(6), 350(2), 393(3).
394 **Kachhgaon.**—284(1), 288(1), 350(3), 393(1).
395 **Imalia.**—311(6).
396 **Pipariya.**—220(1), 273(1), 284(1), 311(1).
397 **Chhahari.**—207(6), 284(2), 311(3).
398 **Gatakhera.**—220(6), 311(5).
399 **Jhalwara.**—311(2), 369(1).
400 **Khirehani.**—369(2).
402 **Pondi (Chaphani).**—311(2).
404 **Bandari.**—311(2), 369(1).
405 **Behadikalan.**—283(1).
406 **Rohaniya.**—207(7), 273(4), 283(1), 288(3), 311(6), 350(21), 369(3), 393(4), 399(3).
408 **Sandhi.**—311(3).
409 **Ladghar.**—283(1), 311(3), 313(1).
410 **Salaiya.**—207(2), 283(1).
411 **Mohani.**—207(3), 311(2), 369(1).
412 **Salaiya Sihora.**—272(12), 273(2), 288(9), 311(9), 350(13), 369(5).
414 **Gabdi Nipania.**—313(3), 350(3).
415 **Murawal.**—288(1), 311(1), 369(1).
419 **Ghughra.**—288(1).
420 **Andia.**—288(12).
421 **Kymori.**—220(3).
422 **Matwari.**—207(1), 283(1), 350(9), 369(3), 393(2).
423 **Pandua.**—207(2), 273(1), 288(2), 311(5), 350(1), 369(3).
424 **Deoritola.**—207(1), 311(9), 369(5).
425 **DeoriGaitara.**—273(1), 311(1).
426 **Gaitara.**—284(1), 313(13), 369(1).
427 **Bharoli.**—288(1).
429 **Badkhera.**—350(4), 369(1).
430 **Koudiya.**—207(1), 220(11), 273(2), 283(2), 288(2), 311(7), 369(1), 393(2).
431 **Katangikalan.**—207(2), 220(4), 273(2), 283(1), 288(1), 311(3), 350(3), 369(2), 393(2).
432 **Katangi Khurd.**—369(1).
433 **Badera (Umaria).**—207(3), 311(2), 350(1), 369(2), 393(1)

INDUSTRIAL ESTABLISHMENTS—*Contd.*

434 **Chaphani.**—283(1), 369(2).
436 **Umariya (Badwara).**—283(1), 369(1).
437 **Badwarakalan.**—207(2), 273(6), 283(1), 288(2), 311(10), 350(11), 369(1), 393(2).
438 **Lakhakhera.**—207(3), 311(6), 369(2).
442 **Gudakalan.**—207(5), 283(2), 311(5), 369(1).
443 **Deori (Guda).**—273(2), 283(5), 288(2), 311(8), 369(3).
444 **Imalia Kharehta.**—283(2), 288(3), 311(5), 350(2), 369(2), 399(2).
445 **Sutri.**—311(3), 313(1), 350(1), 369(1).
447 **Karela.**—207(6), 273(1), 288(1), 311(9), 350(7), 369(2), 393(1), 399(1).
448 **Harrewah.**—207(2), 369(1).
449 **Badhiakhera.**—273(1).
450 **Kharkhari.**—207(1), 220(28), 283(3), 288(5), 311(8), 350(4).
451 **Khamariya.**—207(2), 220(39), 288(4), 311(6), 367(1), 369(3).
452 **Raipura.**—207(2), 220(40), 283(4), 288(3), 311(8), 350(1) 393(1).
453 **Dudkari.**—220(1).
454 **Jarwahi.**—200(1), 273(1), 284(3), 313(2), 350(8), 369(1), 393(1).
455 **Dhapai.**—284(1), 369(1).
456 **Takhala.**—283(2), 369(1).
457 **Khajuri.**—311(8), 369(1).
458 **Swarajpur.**—207(1), 273(1), 283(1).
459 **Bhanpura.**—207(1), 273(2), 288(2), 311(2), 369(1).
460 **Simra.**—207(3), 220(3), 288(10), 311(8), 350(4), 396(1).
462 **Keolari.**—207(2), 220(1), 288(2), 311(1). 369(2).
465 **Bachholi.**—273(1).
466 **Jhinjhary.**—311(4), 369(1).
467 **Rupondh.**—207(1), 288(8), 311(10), 369(2).
473 **Salaiya.**—283(1), 311(4), 350(1), 369(1).
474 **Kharhata.**—207(4), 273(1), 283(1), 289(2), 311(6), 350(1), 369(2), 393(2).
475 **Badagaon Sutrri.**—207(3), 311(7), 369(2).
476 **Baran Mahgaon.**—207(10), 255(1), 273(5), 283(5), 288(1), 311(18), 350(5), 369(4), 393(5), 399(5).
477 **Hadarehta.**—207(3), 209(1), 255(1), 273(1), 288(5), 311(13)., 369(9), 393(2).
478 **Jagua.**—207(1), 273(2), 288(2), 311(9), 350(11), 369(3).
479 **Pipariya Paroha.**—220(19), 273(2), 283(2), 311(3), 350(1), 393(4),.
480 **Dharampura.**—207(2), 220(8), 369(2).
481 **Sagodi.**—220(9).
483 **Piprondh.**—200(1), 207(2), 209(1), 288(6), 313(8).
486 **Tharka.**—288(2), 311(3), 369(1).
487 **Singhanpuri.**—220(30), 273(1), 288(2), 369(1).
488 **Gubaradhari.**—331(37), 369(1).
489 **Salaiya.**—220(23), 273(2), 288(1), 311(2), 369(2).
490 **Deorihatai.**—207(5), 273(3), 283(2), 288(13), 311(22), 350(16), 369(2), 393(2).
491 **Bhaganwara.**—288(3), 311(3).
492 **Bamhangarh.**—288(2).
493 **Chhandan.**—311(1).
494 **Chiruhali.**—311(2), 369(1).
496 **Badawara Khurd.**—311(1), 336(1), 340(1).
499 **Dhanwara.**—311(3), 369(1).
500 **Vilayatkalan.**—207(1), 273(1), 288(1), 311(8).
501 **Vilayat Khurd.**—311(13), 369(3).
502 **Karchulaha.**—283(1).
503 **Khitoli.**—200(1), 207(4), 209(1), 273(8), 283(3), 288(18), 311(7), 313(1), 365(1), 369(5), 399(2).
504 **Bamhori.**—207(2), 288(7), 311(3), 350(5), 369(3), 399(3).
505 **Lakhapateri.**—273(1), 313(1), 369(3).
508 **Pahadi.**—200(1), 207(1), 209(4), 273(6), 283(1), 288(13), 311(16), 340(1), 350(7), 369(4), 388(2), 393(8), 399(2).
509 **Bhanpura (Tharka).**—311(3), 369(1).
510 **Manpura (Tharka).**—311(1).
511 **Thedi.**—311(1).
512 **Mainahara.**—311(1).
514 **Nanhwara (Segha).**—273(1), 283(1), 311(7), 369(1).
515 **Bargaon.**—369(1).
517 **Bhadawar.**—283(2), 311(1), 369 (1).
518 **Salaiya (Thutba).**—311(1), 369(1).
520 **Thuthia.**—311(1), 369(1).
521 **Ramgarha.**—350(10), 369(1), 393(1).
524 **Pathwari.**—311(1).
527 **Banda.**—283(1), 313(2).
529 **Deori Sani.**—283(1), 311(7).
531 **Shahpur.**—273(3), 283(1), 311(6), 369(2), 393(1).
533 **Badagaon (Sejha).**—273(1), 283(1), 288(1), 311(5), 350(1), 369(2).
536 **Bichhua.**—273(1), 288(3), 311(8), 369(2), 393(1).
546 **Kudo.**—311(4), 350(3), 369(2).
549 **Bijori.**—207(1), 283(1), 311(5), 369(1), 393(1).
550 **Jharela.**—207(1), 283(2), 311(3), 350(1), 369(2).
551 **Bagdara.**—311(1).
556 **Bhanpura (Sunari).**—288(3).
557 **Sunari.**—283(1).
558 **Dhangawan.**—283(1).
559 **Bhajia.**—207(7), 273(1), 283(2), 288(3).
560 **Pansokhar.**—207(6), 311(4).
562 **Thagua.**—288(1), 311(17), 350(3).
563 **Bhursa.**—207(4), 273(4), 233(2), 311(1), 350(16), 369(2) 393(2).
564 **Mahagawan.**—369(1).
565 **Luharwara.**—311(3).
566 **Parsel.**—207(2), 311(8), 369(1).

URBAN

Location code number and name of town:

I. MURWARA TOWN

Ward No. 1.—200(2), 207(1), 388(1).

Ward No. 2.—200(2), 205(1), 207(1), 220(1), 235(1), 273(13), 388(2), 393(2).

Ward No. 3.—200(1), 207(1), 209(3), 273(1), 388(1).

Ward No. 4.—200(5), 209(3), 273(1), 302(2), 393(1).

Ward No. 5.—200(1), 281(1), 369(1).

Ward No. 6.—200(2), 205(1), 207(1), 209(1), 273(2), 284(1), 336(3), 369(4), 393(2).

Ward No. 7.—200(2), 273 (4), 281(1), 388(1), 393(1).

Ward No. 8.—200(1), 207(1), 280(2), .

Ward No. 9.—200(1), 209(2), 393(1).

Ward No. 10.—207(1).

INDUSTRIAL ESTABLISHMENTS—*Contd.*

Ward No. 11.—200(6), 205(3), 209(3), 273(2), 280(5), 281(3), 311(2), 336(1), 343(1), 365(4), 369(1), 384(1), 388(1), 393(3).

Ward No. 12.—200(4), 207(1), 209(4), 220(2), 235(1), 273(10), 280(1), 302(1), 311(1), 336(1), 369(1), 388(6), 393(1).

Ward No. 13.—200(2), 207(3), 209(4), 230(2), 302(1), 311(1), 367(1), 388(1), 393(1).

Ward No. 14.—200(4), 207(3), 209(29), 230(1), 273(31), 284(3), 302(1), 303(2), 320(1), 335(1), 336(1), 365(1), 367(4), 378(2), 388(5), 392(2), 393(63).

Ward No. 15.—200(4), 220(1), 230(1), 273(2), 367(1), 388(2), 393(2).

Ward No. 16.—200(2), 205(2), 207(1), 209(3), 220(7), 273(2), 284(2), 384(1), 393(1).

Ward No. 17.—200(2), 207(1), 209(3), 214(1), 273(6), 283(1), 302(1), 311(3), 320(2), 367(1), 368(2), 369(7), 372(2), 388(6), 392(1).

Ward No. 18.—200(2), 209(6), 235(1), 280(1), 284(5), 322(1), 367(2), 368(4), 369(2), 372(1), 399(1).

Ward No. 19.—200(1), 273(2), 280(1), 342(23), 350(1), 399(6).

Ward No. 20.—200(2), 207(1), 340(4), 342(14), 369(1), 372(1), 388(1), 399(1).

Ward No. 21.—200(1), 220(1), 280(1), 342 (3), 388(3).

Ward No. 22.—200(1), 273(6), 311(1), 342 (7).

Ward No. 23.—369(1).

NON-MUNICIPAL URBAN AREA

Urban—200 (12), 205 (1), 207 (5), 209 (21), 220 (16), 235 (2), 273 (11), 283 (7), 284 (7), 288 (17), 310 (3), 311 (8), 331 (1), 336 (1), 339 (1), 342 (4), 347 (1), 350 (20), 362 (1), 367 (1), 368 (1), 369 (10), 378 (1), 384 (1), 388 (11), 393 (11), 399 (1).

VII KYMORE FACTORY TOWNSHIP

Circle No. 1 — 200 (3), 209 (1), 230 (1), 343 (1), 347 (1), 388 (1),

Circle No. 2 — 200 (3), 205 (1), 209 (3) 388 (3), 393 (5).

Circle No. 3 — 209 (5).

Circle No. 4 — 388 (2), 399 (6).

2 SIHORA TAHSIL

Total—200 (73), 206 (1), 207 (91), 209 (87), 220 (23205), 233 (4), 235 (3), 255 (43), 273 (321), 274 (1), 280 (1), 282 (1), 283 (330), 284 (48), 288 (559), 289 (1), 292 (1), 310 (1), 311 (1212), 313 (61), 314 (15), 333 (10), 340 (8), 344 (6), 345 (1), 350 (792), 365 (21), 367(1), 369 (366), 372 (2), 384 (1), 388 (34), 389 (3), 393-(219), 394 (3), 399 (60).

Rural—200 (60), 206 (1), 207 (88), 209 (64), 220 (22628), 233 (4), 235 (2), 255 (43), 273 (311), 274 (1), 282(1), 283 (330), 284 (47), 288 (527), 310 (1), 311 (1205), 313 (61), 314 (15), 333 (10), 340 (8), 344 (6), 345 (1), 350 (762), 365 (21), 367 (1), 369 (363), 372 (2), 388 (23), 393 (199), 394 (3), 399 (57).

Urban—200 (13), 207 (3), 209 (23), 220 (577), 235 (1), 273 (10), 280 (1), 284 (1), 288 (32), 289 (1), 292 (1), 311 (7), 350 (30), 369 (3), 384 (1), 388 (11), 389 (3), 393 (20), 399 (3).

VILLAGES

Location code number and name of village:

1 **Salaiyakalan** —220 (5), 283 (1), 311 (7), 350 (6), 369 (1).
2 **Ratanpura** -220 (1).
3 **Patori**—220 (2).
4 **Gorha**—220 (4), 311 (7).
5 **Tikariya**—220 (3).
6 **Raipura**—220 (4), 288 (1).
7 **Sihudi**—200 (1) 220 (51), 283 (1), 288 (8), 311 (4), 350 (1), 369 (8), 393 (2), 399 (3).
9 **Kumharwara**—220 (4).
10 **Agodh**—220 (7).
11 **Patori**—220 (21), 283 (1), 288 (3), 311 (4), 369 (2).
12 **Mangela**—311 (2).
14 **Basahdi** —220 (54), 369 (1).
15 **Kiwlarha** —220 (32).
18 **Imaliya** —288 (1), 311 (8) 369 (1).
19 **Patikalan** —288 (1).
20 **Majhagawan** —200 (1), 220 (1), 311 (5).
21 **Khursi** —207 (1), 220 (29), 283 (1), 288 (3), 311 (1).
22 **Khakhra** —220 (6).
23 **Kachhargaon** —220 (15).
26 **Sakarwara** —220 (17), 369 (1).
27 **Khamariya** —207 (2), 220 (17), 273 (1), 283 (5), 311 (14), 369 (3), 393 (1).
28 **Pipariya** —207 (2), 220 (77), 283 (3), 311 (11), 350 (3), 369 (3), 393 (1).
29 **Patna** —220 (23), 288 (2), 288 (3).
30 **Muhtara** —220 (55), 283 (5), 288 (2), 369 (3), 393 (4).
35 **Madhiya** —220 (10). 311 (6), 369 (1).
38 **Kunda** —220 (9), 273 (1), 283 (3), 288 (2), 311 (4), 350 (6) 369 (3).
39 **Bakal** —200 (4), 220 (122), 273 (6), 283 (2), 288 (7), 333 (2), 345 (1), 350 (9), 365 (1), 369 (3), 388 (3), 393 (2), 399 (5).
40 **Khamtara** —207 (1), 220 (44), 273 (2), 283 (2), 311 (13), 369 (2), 399 (1).
41 **Gada** —220 (21), 311 (5).
42 **Salaiyakhurd** —220 (39), 288 (6), 311 (5).
43 **Pali** —220 (2), 369 (3).
45 **Nigjhar** —220 (8), 369 (1).
46 **Pati** —220 (29), 283 (1).
47 **Chhuriya** —207 (2), 288 (1), 350 (2), 369 (3).
48 **Chanpura** —220 (20), 311 (4).
50 **Bartara** —220 (36), 350 (2).
51 **Gatakheda** —207 (1), 220 (60), 288 (5), 350 (2).
52 **Hinoti** —220 (37).
53 **Jujhari** —220 (15), 288 (2), 311 (2).
55 **Chargawan** —220 (30), 288 (2), 311 (2), 393 (1)

INDUSTRIAL ESTABLISHMENTS—*Contd.*

56 **Paharuwa** –207 (2), 220 (12), 283 (1).
60 **Basan** –207 (1), 220 (21), 273 (1), 283 (4), 288 (2), 311 (19), 350 (3), 369 (1).
61 **Chandankhera** –220 (41), 283 (3), 288 (2), 311 (4), 350 (4), 393 (2).
62 **Bartari** –220 (22), 273 (1), 283 (2), 288 (8), 311 (9), 369 (3).
63 **Managawan** –220 (12).
64 **Pathradipipariya** –207 (1), 220 (25) 288 (5), 311 (7), 350 (2), 369 (1).
65 **Kuda** –220 (8), 283 (2), 288 (3), 311 (2), 350 (2).
66 **Kalhaiyakhurd** –220 (6).
67 **Kyimori** –220 (4).
68 **Khirhani** –207 (1), 220 (19), 283 (1), 314 (4), 350 (8), 393 (3).
70 **Chhapri** –220 (3), 288 (4).
71 **Masandha** –220 (16).
72 **Amadi** –220 (14), 369 (1).
73 **Sanda** –220 (33), 288 (3), 311 (3).
74 **Barhi** –220 (24), 311 (1), 369 (2).
75 **Dihuta** –220 (84), 288 (1), 311 (5).
77 **Kalhiyakalan** –220 (15), 311 (2).
78 **Deori** –200 (1), 220 (2), 273 (2), 283 (2), 288 (2), 311(3) 350 (2).
79 **Mawai** –220 (8), 288 (1), 311 (1), 393 (1).
82 **Dhuri** –220 (34), 288 (4), 311 (6), 369 (2).
83 **Salaiya** – 220 (34), 288 (11), 311 (4).
84 **Uttampur** –220 (53), 311 (2).
85 **Dungarhai** –220 (1).
86 **Charagawan** –220 (30).
87 **Pakar** –220 (25).
88 **Jamuniya** –220 (30), 273 (1), 288 (3), 311 (4).
89 **Patna** –220 (37), 311 (1).
90 **Amagawan** –220 (14).
91 **Tigawan** –220 (2), 288 (2), 311 (3).
92 **Deori** –220 (16), 288 (4), 311 (6), 350 (1), 369 (1).
93 **Kharagawan** –220 (3), 288 (1), 311 (1).
94 **Lalpur** –220 (15), 288 (1).
95 **Rampur** –220 (21), 311 (3).
96 **Keolari** – 220 (6), 311 (1).
97 **Bharda** – 220 (14), 311 3).
98 **Bandhi** – 220 (37), 311 (5).
99 **Bhaganwara** – 220 (39), 283 (1), 288 (2), 311 (2), 313 (1), 369 (5).
100 **Deoribhar** – 200 (5).
101 **Teori** –200 (2), 209 (6), 220 (121), 273 (6), 288 (8), 311(9), 340 (1), 350 (10), 388 (3), 393 (2).
102 **Naigawan** –220 (22).
103 **Nayagaon** –220 (9), 311 (1).
104 **Jharoli** –220 (9).
105 **Supeli** –220 (47).
106 **Mahagawan** –220 (34).
109 **Kundan** –220 (13), 283 (1), 311 (1), 369 (2).
110 **Mohaniya** –220 (6).
111 **Badkhera** –220 (55), 273 (5), 288 (1), 311 (8), 393 (1),
112 **Kodiya** –200 (1), 220 (108), 273 (1), 283 (3), 288 (1), 313 (9), 350 (15), 369 (8), 393 (8), 399 (6).
113 **Tikariya** –220 (38), 311 (4).
114 **Chhitwara** –220 (15).
115 **Bichuwa** –220 (53), 311 (3), 369 (1).
116 **Lakh[illegible]** –220 (92).
117 **Gudri** –220 (17).
118 **Khambariya** –220 (24).
119 **Barkhera** –220 (24), 288 (1), 313 (3), 350 (2), 369 (1).
120 **Padarbhata** –207 (1), 220 (13), 273 (1), 283 (1), 288(13). 313 (11), 350 (6), 369 (5), 393 (6).
121 **Poniya** –207 (2), 220 (2),2 83 (5), 311 (16), 350 (6), 369(1).
124 **Gidurha** –220 (16), 283 (1).
125 **Rampatan** –220 (8), 311 (1).
128 **Mehagawan** –220 (18).
129 **Patikhurd** –220 (16).
130 **Sijahari** 220 (35), 288 (4), 311 (3)
131 **Marwari** –220 (12).
133 **Bahoriband** –200 (1), 207 (2), 209 (9), 220 (143), 273 (6). 283 (1), 288 (7), 311 (27), 350 (7), 369 (4), 388 (3), 393 (3).
134 **Sindursi** –220 (39), 288 (3), 311 (3), 314 (5), 350 (4).
135 **Simrapati** –220 (14), 283 (3), 311 (5), 314 (3), 350 (5)
136 **Gada** –220 (14), 311 (1).
137 **Dudsara** –220 (20), 311 (2).
138 **Kajarwara** –220 (20), 283 (7), 314 (3), 369 (2).
139 **Badkhera** –220 (32).
140 **Nimkhera** –220 (90), 273 (2), 283 (3), 288 (1), 311(4), 369 (3).
141 **Dhanwahi** –220 (30), 283 (1), 288 (4).
142 **Chhitapahadi** –220 (3).
143 **Tihari** –220 (54), 283 (6), 311 (4), 369 (1).
144 **Bheda** –220 (8), 311 (1), 369 (2).
145 **Ligri** –313 (9), 369 (1).
147 **Sansarpur** –220 (13), 273 (1), 288 (4), 311 (1), 313(4).
148 **Mehagawan** –220 (40), 273 (2), 288 (10), 313 (3).
154 **Muhania** –220 (28), 311 (3), 350 (1), 369 (3).
155 **Padaria** –220 (7).
156 **Tamuria** –220 (33).
157 **Suhas** –220 (18).
158 **Piparia** –220 (21), 288 (2), 313 (3).
159 **Bhatgawan** –220 (17).
161 **Ghughri** –220 (6).
162 **Harduwa** –220 (6), 310 (1).
163 **Dungaria** –220 (8), 311 (1).
166 **Barhi** –220 (51), 288 (1).
167 **Bamhori** –220 (28).
168 **Paturia** – 220 (3), 283 (1), 313 (1).
169 **Padrehi** – 220 (2).
170 **Padwar** – 207 (3), 220 (79), 273 (1), 283 (3), 311 (6), 350 (6), 369 (5), 393 (3), 399 (2).
171 **Sleemnabad** – 200 (1), 209 (3), 220 (91), 273 (4), 288(5), 311 (2), 369 (1), 388 (1), 393 (2).
172 **Khudawal** – 220 (1).
173 **Matwara** – 220 (57), 311 (5), 350 (4).
174 **Bijaiya** – 220 (4).
179 **Hathiyagarh** – 220 (48), 273 (1), 283 (3), 350 (1), 369 (2).
180 **Kakrehta** – 220 (52), 273 (1), 288 (2), 311 (9), 369 (1).
181 **Pondi** – 200 (76), 273 (1), 283 (1), 288 (2), 369 (1).
183 **Rakhi** – 220 (76), 283 (2), 288 (3), 369 (1).
184 **Jujawal** – 220 (52), 273 (4), 283 (1), 311 (6), 350 (3), 369 (2), 393 (1).
185 **Saraswahi** – 220 (6), 273. (4), 350 (4), 369 (1).
190 **Amligarh** – 220 (14), 288 (2).
191 **Koodakhurd** – 220 (15), 288 (2), 369 (1).

INDUSTRIAL ESTABLISHMENTS—*Contd.*

192 **Bandhi** – 200 (1), 209 (2), 220 (17), 288 (5), 311 (4), 350 (2).
193 **Bhoola** – 220 (14), 288 (2), 311 (4).
196 **Harduwa** – 220 (2).
197 **Amoda** – 200 (1), 220 (59), 283 (2).
198 **Amargarh** – 220 (64), 273 (2), 283 (4), 288 (1), 311 (3), 350 (3), 369 (1).
199 **Gada** – 220 (19), 311 (2).
200 **Bachaiya** – 200 (1), 220 (185), 273 (5), 288 (2), 350,(13) 369 (2).
201 **Piparia** – 220 (44), 369 (1).
202 **Bhakarwara** – 220 (80), 369 (1).
203 **Kua** – 209 (2), 220 (93), 273 (2), 283 (2) .288 (3), 311 (2), 350 (4), 388 (1), 393 (1).
205 **Salaiya** - 220 (16).
206 **Tilahri** – 220 (12).
207 **Nimas** – 220 (116), 235 (1), 273 (1), 283 (1), 288 (1), 350 (5), 369 (3), 393 (2).
208 **Chhapra** – 220 (131), 273 (2), 311 (6), 350 (7), 369 (2),
209 **Sihudi** – 220 (38), 311 (1), 350 (1).
210 **Imalia** – 207 (2), 220 (94), 273 (2), 288 (9), 311 (9), 369 (1), 393 (1).
211 **Karipather** – 220 (30), 288 (10).
212 **Dharwara** – 220 (23), 273 (11), 284 (2), 288 (1), 311 (4), 313 (6), 369 (1), 393 (1).
213 **Chapuhla** – 288 (1).
215 **Mehagawan** – 220 (33).
216 **Mudia Madod** – 220 (9), 283 (1).
217 **Khamharia** – 220 (17).
218 **Bamhori** – 220 (49).
219 **Pahadikhera** – 220 (4).
220 **Guna** – 220 (20).
221 **Budhanwara** – 200 (1), 220 (47), 283 (1).
222 **Udaipura** – 220 (22), 283 (4), 288 (2).
223 **Ghutehi** – 220 (12).
224 **Khadra** – 220 (1), 283 (1).
225 **Kachhargaon** – 220 (34), 311 (2), 369 (1).
226 **Amoch** 220 (27), 311 (3), 369 (1).
227 **Salaiya** – 220 (24), 288 (5), 311 (4).
228 **Madhana** – 220 (8), 311 (3).
232 **Khamhariya** – 311 (8), 350 (7), 393 (1).
234 **Amajhal** – 311 (1).
235 **Khandi** – 220 (52), 283 (1), 288 (2).
236 **Pora** – 220 (6).
237 **Pati** – 220 (14).
238 **Richhi** – 220 (14).
239 **Takbihar** – 220 (48), 288 (2), 311 (1).
240 **Duhtara** – 220 (27).
241 **Katra** – 220 (16), 283 (1), 369 (1).
242 **Duhtari** – 220 (10), 288 (1), 350 (2).
243 **Somakalan** – 220 (18).
244 **Bichhiya** – 220 (23).
245 **Nayagaon** – 220 (62).
246 **Kachhagawan** – 220 (37),
248 **Dhangawan** – 220 (90), 273 (1), 311 (5), 350 (4), 369 (3),
249 **Deori** – 220 (4).
251 **Dahli** – 220 (31).
255 **Bichuwa** – 311 (1).
256 **Mudkuru** – 220 (46), 273 (1).
257 **Lamti** – 220 (13).
258 **Umardha** – 200 (1), 220 (83), 273 (2), 311 (1), 369 (1).
259 **Somakhurl** – 220 (32).
260 **Ronsra** – 220 (38).
261 **Nandghat** – 220 (54).
262 **Harduwa** – 220 (33).
263 **Mohla** – 207 (2), 220 (74), 273 (1), 283 (4), 288 (9), 369 (2).
264 **Mehgawn** – 220 (38), 283 (2), 288 (1), 311 (9), 350(1), 369 (1), 393 (1).
265 **Bhanpurakalan** – 220 (20).
266 **Dundi** – 220 (16), 283 (1),
271 **Paharua** – 284 (2), 311 (9), 333 (2), 350 (12).
274 **Paduwa** – 220 (19), 288 (4).
275 **Khango** – 220 (8).
276 **Pipariya** – 220 (27).
277 **Dharampura** – 220 (5).
278 **Sihoda** – 220 (30), 288 (2), 369 (2).
279 **Abhana** – 220 (32), 283 (1), 288 (1), 311 (2),
280 **Khitola.** – 220(75), 283(1), 288(3), 311(6), 369(2).
281 **Padwar** – 220(68), 350(1), 367(1).
282 **Charagawan** – 220(29).
283 **Dhanagawan** – 22(220).
284 **Jauli** – 220(37), 283(3), 369(1).
285 **Bandha** – 220(11).
286 **Gorhabhitoni** – 220(58), 273(1), 283(1), 284(3), 311(10), 350(9), 369(3).
287 **Dinarikhamhariya** – 220(99), 273(3), 283(2), 288(2), 311(2), 350(3), 369(3), 393(1).
288 **Bargi** – 200(1), 220(67), 273(1), 283(3), 350(4), 369(4), 393(2).
289 **Harduwa** – 220(98), 273(2), 283(3), 311(9), 350(3), 369(2), 393(1).
290 **Majoli** – 220(16), 273(1), 283(1), 311(1).
291 **Khalri** – 209(3), 220(139), 273(3), 283(7), 288(2), 311(4) 340(1), 350(5), 369(3), 393(1).
293 **Bar** – 220(46), 283(1), 350(2).
294 **Pipariya** – 220(109), 273(3), 283(3), 311(5), 350(5), 369(2), 393(1).
295 **Sahlawan** – 220(15), 283(1).
296 **Tighra** – 220(6).
297 **Bhatagawan** – 220(8).
302 **Dihri** – 311(1), 369(1).
303 **Khamtara** – 200(1), 273(1), 283(1), 288(2), 311(3), 350(5), 369(1), 393(3)
304 **Deori** – 273(1), 288(3), 311(1).
306 **Ranital** – 200(1), 220(41), 350(1).
308 **Biriya** – 220(9).
309 **Deori** – 220, (53), 283(1), 350(5).
310 **Amagawn** – 220(52), 311(3), 393(3), 399(1).
311 **Ghatkhamhariya** – 220(12), 311(2), 350(6).
312 **Mehagawn** – 220(19).
313 **Pali** – 220(14), 288(1), 350(2).
314 **Jujhari** – 200(1), 220(30).
315 **Umariya** – 220(41), 311(9), 350(5).
316 **Dungariya** – 220(40), 311(2), 350(7).
317 **Khamhariya** – 220(4), 311(3).
319 **Talad** – 220(47).
320 **Beharkalan** – 200(1), 220(26), 369(2).
322 **Garji** – 220(91), 283(2), 350(8), 365(5), 369(1), 393(3).
323 **Naigawn** – 220(10).
324 **Talwa** – 220(24).

INDUSTRIAL ESTABLISHMENTS—*Contd.*

325 **Gandhiganj**—220(43), 350(8), 369(2).
326 **Umariya**—284(1).
329 **Paharuwa**—220(38), 273(1), 311(6), 369(1).
330 **Chhapra**—220(27), 283(3), 350(2), 369(1).
331 **Dundi**—220(42), 311(5), 350(4), 369(1).
332 **Jamuniya**—220(26).
333 **Demapur**—283(1).
334 **Gadaitwau**—220(64), 273(1), 311(2).
335 **Bareli**—220(56), 273(1), 283(3), 311(3), 369(2), 399(2).
336 **Tola**—207(3), 220(65), 273(1), 288(3), 311(1), 369(1), 393(1).
337 **Gada**—220(15).
338 **Deori**—207(2), 220(32), 273(1), 311(2).
339 **Paraswara**—220(2), 311(3).
340 **Hardi**—220(75).
342 **Bhanpurakhurd**—283(1).
346 **Katra**—311(1).
348 **Bijori**—311(1), 369(1).
352 **Kumharwara**—220(8).
353 **Managawn**—220(15).
354 **Nandgram**—220(47), 283(2), 288(3), 311(1).
355 **Mandhara**—220(40), 283(2), 311(2).
356 **Khabhra**—220(43), 311(2).
357 **Hatoli**—220(93), 283(2).
358 **Muhaniya**—220(32).
359 **Sakarpila**—220(7), 273(1).
360 **Kusmi**—220(8), 283(1), 369(2).
361 **Mansakra**—220(14).
362 **Babaiya**—220(25), 288(2).
363 **Bagdhari**—220(22).
364 **Khudawal**—220(111), 283(4), 288(1), 350(7), 369(2), 393(1).
365 **Raipuramohsam**—220(76), 273(1), 283(1), 311(13), 350(3).
366 **Barkhera**—220(36), 273(2) 283(1), 311(4), 350(7), 369(2).
367 **Mangela**—220(18), 284(1).
268 **Padariyakhurd**—220(20), 273(1), 311(2), 369(2).
369 **Pachpedi**—220(103), 273(1), 350(13).
370 **Umariyapan**—200(2), 207(2), 209(9), 220(350), 273(13), 283(1), 288(31), 311(15), 333(1), 350(12), 365(1), 369(3), 388(2), 393(5), 399(3).
371 **Kudwari**—220(4).
373 **Madera**—220(18).
378 **Jamuniya**—220(27).
381 **Dhanadi**—220(1).
382 **Narira**—220(27), 288(4).
383 **Khirwa**—220(28).
384 **Nanhwara**—220(23), 288(1).
385 **Simariya**—220(51), 288(1).
386 **Pipariya**—220(23).
387 **Sunwani**—220(30), 311(1).
388 **Bamhori**—220(1).
389 **Deori**—220(85), 288(4).
390 **Marahti**—220(38), 311(1), 369(1).
391 **Ponda**—220(106), 273(3), 283(1), 311(10), 350(7), 369(2), 393(3).
392 **Darshani**—209(2), 220(200), 273(1), 284(1), 311(1), 350(4), 369(4).
394 **Simariya**—200(1), 220(3).
395 **Gunharu**—220(28).
396 **Silondi**—220(12).
397 **Mehagawan**—220(10).
398 **Bilha**—220(8).
399 **Madai**—220(51), 273(2), 283(1), 311(6), 369(1).
400 **Dhanwahi**—220(5).
401 **Mangeli**—220(27).
402 **Deori**—220(39), 311(2), 369(1).
403 **Patharia**—220(42), 311(1), 369(1).
404 **Bamhni**—220(31).
405 **Mahner**—220(97), 311(10), 350(2).
408 **Bihariya**—220(26), 311(1).
409 **Sarangpur**—220(15).
414 **Pipariya**—220(8), 273(2), 288(15), 311(2), 350(9) 369(3), 393(5).
416 **Dhondha**—220(53), 273(1), 283(3), 288(1), 350(3), 369(2), 395(4).
417 **Majholi**—200(2), 209(3), 220(463), 273(8), 283(1), 311(4), 365(5), 369(2), 388(1), 393(7).
418 **Kankerdehi**—220(6).
419 **Rajwai**—220(26)
420 **Majhagawn**—220(24).
421 **Budhi**—220(1), 311(2).
422 **Reonjha**—220(31), 311(1).
423 **Pondikalan**—220(64), 273(1), 288(2), 311(1), 350(1),369(1), 393(1).
424 **Pipariya**—311(1).
425 **Kurro**—220(10), 283(3), 288(2), 311(1), 369(2).
426 **Darolikala**—220(38), 284(1), 311(1).
427 **Ghughra**—220(7), 283(1), 311(3), 350(1).
428 **Bichhiya**—220(43), 273(2), 283(1), 311(2), 369(1).
429 **Baroda**—220(66), 311(1).
430 **Dhoresar**—220(69), 273(1), 311(1).
431 **Mudiapurwa**—220(20).
432 **Topi**—220(19).
434 **Tirri**—220(27), 273(4), 288(5), 311(3), 350(1), 393(2).
436 **Kudri**—311(2).
437 **Kulhuw**—220(10).
438 **Padariya**—220(55), 283(1), 288(2), 311(1), 369(1).
440 **Pola**—220(143), 273(1), 283(3), 288(2), 311(3), 350(3), 369(2), 393(1).
442 **Doni**—220(68), 283(1), 288(1), 313(3).
444 **Patori**—220(92), 283(1), 311(1).
445 **Sagona**—220(4).
446 **Baroda**—220(19), 283(2), 311(2).
447 **Bilgawn**—220(18), 283(1), 313(2).
448 **Sagodi**—220(45), 311(1), 350(2), 369(1).
449 **Purena**—220(13).
450 **Piparia**—220(52).
451 **Padariyakalan**—207(2), 220(64), 255(7), 273(2), 311(3), 350(4)
452 **Mahagawn**—220(12).
453 **Ghughri**—220(129), 273(1), 311(5), 350(3), 369(1).
455 **Piparia**—220(118), 311(6).
456 **Pondikhurd**—200(1), 220(71), 273(1), 288(4), 311(3), 344(6), 350(2), 388(1), 393(1).
462 **Suhajni**—200(1), 220(100), 311(4), 350(2), 369(1).
463 **Luhari**—220(92), 283(1), 311(2).
464 **Ladoi**—220(21), 313(3),.
465 **Bhatagawan**—220(16).
466 **Suhjni**—220(9).
467 **Salaiya**—220(11).

INDUSTRIAL ESTABLISHMENTS—*Contd.*

468 **Bodi**—220(27), 393(1).
470 **Junwanikhurd**—220(9).
471 **Simariya**—220(16), 283(1), 350(1), 393(5)
472 **Alasur**—220(6), 284(1), 288(1), 393(1).
473 **Khirwa Baragawan**—220(70), 273(1). 288(1), 311(3).
474 **Junwani kalan**—220(44), 273(3), 288(3), 311(3).
475 **Sarda**—220(17).
476 **Hargarh**—220(51), 283(2), 311(8), 350(4).
477 **Darolikhurd**—220(2), 255(11).
478 **Keolari**—220(52), 273(1), 283(1), 311(3), 350(1), 369(2), 393(1), 399(2).
479 **Paraswara**—220(44), 273(1), 283(1), 311(3).
480 **Madha**—207(1), 220(82), 283(1), 311(5), 369(1).
481 **Junwani**—220(50), 311(3)
482 **Hardi**—220(22), 311(8).
483 **Kukarra**—220(10), 311(2).
484 **Kumhi**—200(1), 207(1), 220(37), 255(2), 273(5), 284(1), 311(1), 340(2), 350(15), 369(1).
485 **Ghughra**—220((51), 283(1), 311(2), 350(4), 369(1), 393(3).
487 **Kachhargaon**—220(114), 273(1), 311(2), 350(3), 369(2).
488 **Rampur**—220(14).
489 **Barhi**—220(99), 273(2), 283(1), 311(3).
490 **Pondikalan**—220(93), 273(1), 283(1), 369(1).
491 **Khirwapondi**—369(1).
492 **Simariya**—220(22), 350(3).
494 **Dheemarkhera**—207(2), 220(55) 273(2), 288(3), 311(2), 399(2).
495 **Bareli**—220(52), 288(1), 369(2).
497 **Rampur**—311(1).
498 **Band**—220(4), 311(1), 369(1).
502 **Piparia**—207(3), 273(2), 283(1), 311(4), 369(2).
503 **Singrhur**—220(7).
504 **Hinota**—220(18), 283(1), 288(1), 311(2), 369(1).
505 **Samghar**—200(1), 220(16).
506 **Suhas Khurd**—220(37), 273(1), 313(2).
507 **Hathlewa**—220(16), 369(1).
508 **Lamkana**—200(2), 220(91), 311(4), 369(1).
509 **Bhitakhurd**—220(22), 273(1).
510 **Sunagawn**—220(2), 311(2).
511 **Bhatadon**—220(28), 283(1), 311(4).
512 **Murta**—220(34), 311(3).
513 **Bichhiya**—220(18), 284(1).
514 **Ghana**—220(1).
515 **Amagawan**—220(55), 273(2) 311(5), 350(1).
516 **Kachnari**—220(64), 311(2).
517 **Parsel**—200(1), 207(2), 220(108), 255(4), 273(2), 283(5), 288(6), 311(12), 350(6), 369(2), 393(3).
519 **Marwari**—*200(1)., 209(1), 220(184), 273(2), 333(1), 350(9).*
520 **Sankui**—220(155), 350(5), 393(1).
521 **Deori**—220(27).
522 **Pindrai**—207(1), 220(114), 273(2), 283(1), 288(2), 311(8), 350(2), 369(1), 393(1).
523 **Tilman**—220(41), *273(1), 311(1).*
526 **Sagona**—311 (3), 369(1).
527 **Kothi**—311(2).
529 **Kataria**—288(2), 311(2), 350(7).
530 **Sarai**—273(2), 350(1), 369(2).
531 **Bindli**—220(22).
532 **Gathora**—220(28).
533 **Chhitapal...**—220(43), 283(1), 31).
534 **Pathra**—220(41), 273(1).
535 **Simaryiakhurd**—220(23).
536 **Dhanwahi**—220(31).
537 **Bisi**—220(62), 273(3), 283(1), 288(3), 311(2), 350(1), 369(2), 394(3).
538 **Chanagawn**—220(69), 283(3), 284(1), 288(3), 350(2), 369(5).
539 **Batrangi**—220(20), 283(2).
540 **Lahod**—220(19), 273(1), 283(1), 284(1).
541 **Harsinghi**—220(13).
542 **Jhingrai**—220(31), 273(1), 283(1), 311(3), 369(1), 393(1).
544 **Nigwani**—220(9), 283(1), 311(3), 350(1).
545 **Garchapa**—220(14), 273(1).
546 **Ghatsimariya**—200(1), 220(24), 273(1), 284(2), 311(6), 350(1), 369(1), 388(2).
547 **Bareli**—220(16), 311(1).
548 **Khagamau**—220(70), 273(1), 283(1), 311(1).
549 **Budhuwa**—220(43), 283(1), 311(3), 350(3), 369(2).
550 **Dabu**—220(29), 284(1).
551 **Reonjhi**—220(4).
552 **Phanwani**—*200(1), 220(70), 273(2), 311(1), 393(4).*
553 **Kusyari**—207(1), 220(70), 288(2), 311(2), 369(1).
554 **Tighra**—220(12), 273(4), 311(1), 393(1).
555 **Dhakarwah**—220(82), 288(3), 311(8), 369(2).
556 **Pipariya**—220(16).
557 **Khabhra**—207(2), 220(93), 273(1), 311(3), 369(1).
558 **Deori**—207(2), 220(7), 311(2), 350(2).
559 **Lamtara**—209(2), 220(12), 311(2).
561 **Rihuta**—220(4).
562 **Negawn**—220(55), 311(3),.
563 **Karhi**—220(27).
564 **Khamha**—220(32), 311(4), 369(1).
566 **Bichhiya**—220(38).
567 **Piparia**—220(33), 283(4), 311(1), 369(3).
569 **Bilgada**—283(1).
570 **Ponia**—220(39).
571 **Budeli**—220(38).
572 **Piparia**—220(7).
573 **Anghora**—200(1), 220(24).
574 **Padariya**—220(18).
575 **Amna**—220(6).
576 **Piparia**—220(8).
577 **Gurda**—220(19).
578 **Budrai**—220(55), 311(2).
579 **Umariya**—220(77), 273(3), 283(3), 311(3), 350(4), 369(1).
580 **Saroda**—220(62), 283(1), 311(1), 350(2).
581 **Mureth**—220(27), 273(1), 350(10), 369(1), 393(2).
582 ***Ghanakalan***—*220(38), 311(3).*
583 **Richhipidrai**—220(37). 311(2).
584 **Bhitakalan**—220(21).
585 **Bargawan Darachi**—220(32), 283(1), 238(2), 311(5).
586 **Pondikhurd**—220(4).
587 **Ghanakhurd**—*220(1).*
589 **Muskuri**—220(6), 283(1).
590 **Muskura**—220(23), 255(5).
591 **Muhtara**—220(33), 273(3), 283(2), 311(5), 350(7), 369(1).
592 **Rithori**—220(38), 273(6), 311(4), 393(3).
593 **Algoda**—220(39), 233(2), 284(2), 311(4).
595 **Ramkhiriya**—220(119), 233(2), 273(6), 284(2), 288(2), 311(24), 350(11), 369(4), 393(7).

INDUSTRIAL ESTABLISHMENTS—*Contd.*

596 **Makura**—220(50), 273(1), 311(4), 350(7), 369(1).
597 **Khamariya**—220(26).
598 **Padaria**—220(21).
599 **Numja**—220(41), 273(3), 283(1), 288(8), 311(3).
600 **Bhanpura**—220(16), 311(1).
602 **Saroli**—200(1), 220(146), 288(6), 311(5), 393(4), 399(4).
603 **Majhgawn**—200(2), 207(2), 209(6), 220(241), 273(18), 283(3), 288(11), 311(25), 333(2), 350(34), 365(5), 369(5), 388(2), 393(11).
604 **Bhatuli**—220(39), 311(2), 350(1), 393(3).
605 **Singhuli**—220(103), 273(1), 283(1), 288(2), 311(8), 350(1), 369(2).
606 **Budhra**—220(86), 311(1), 369(1).
607 **Budhari**—220(36), 311(2), 369(1).
608 **Sachuli**—220(43).
609 **Khirahnikalan**—220(49), 255(1), 273(1), 311(3).
610 **Khirahnikhurd**—220(6).
611 **Chhangawn**—220(71), 273(1), 284(1), 311(4).
613 **Anterbed**—200(1), 220(133), 273(1), 283(3), 311(6), 350(8), 369(3), 393(1), 399(2).
616 **Harduwa**—220(26), 311(6), 369(1).
617 **Guda**—220(7), 350(1).
620 **Dadarsihudi**—311(1).
621 **Umarpani**—311 (1)
622 **Luhari**—220(35).
623 **Konikalan**—220(15).
624 **Konikhurd**—220(25), 369(1).
625 **Bankhedi**—220(18).
626 **Indrana**—200(2), 209(3), 220(230), 273(4), 284(1), 288(5), 311(4), 350(32), 365(2), 393(3), 399(6).
628 **Silahti**—220(16), 311(2).
629 **Bamhori**—220(5).
630 **Tikuri**—220(219)., 311(4),.
631 **Madla**—311(1).
632 **Kaithra**—220(34).
633 **Kuda**—220(70), 273(1), 283(3), 311(5), 369(1).
634 **Khinni**—220(1), 220(61), 288(2), 311(2), 369(3).
635 **Bagheli**—200(14), 311(4), 350(4).
636 **Magarkata**—220(8).
637 **Majhgawn**—220(16), 311(6).
638 **Ghughra**—220(20).
639 **Lakhanpur**—220(71), 273(1), 284(2), 311(2), 350(8).
640 **Surekha**—220(16).
641 **Latuwa**—220(9).
643 **Chhitapal**—220(3).
644 **Ghughri**—220(26), 311(2), 369(1).
645 **Jujhari**—200(1), 220(74), 283(1), 288(2), 311(2), 340(1), 369(1).
646 **Jhanjha**—220(10), 311(1).
647 **Bandha**—220(59), 311(4), 369(1), 393(1).
648 **Tangawn**—220(5), 350(4).
649 **Chikhli**—220(51), 311(5).
650 **Madowar**—220(20), 284(2), 311(1).
651 **Nunji**—220(29), 288(2), 369(2).
652 **Atariya**—220(21), 255(5), 284(1).
653 **Deori**—220(41), 311(5),
656 **Khairi** - 220 (14),
657 **Harduwa** - 220 (23), 311 (1
658 **Khamharia** - 220 (12)
659 **Kapa** - 209 (1), 220 (74), 273 (2), 284 (1) 369 (1),
660 **Deori** - 220 (31), 273 (2), 311 (2),
661 **Kukrai** - 220 (41), 311 (1),
662 **Channota** - 220 (17), 288 (1), 369 (1),
663 **Ami** - 220 (11),
664 **Kingi** - 220 (4),
665 **Malhna** - 220 (12), 311 (2),
666 **Ghorikoni** - 220 (31), 311 (1), 350 (1), 369 (1),
669 **Gosalpur** - 200 (3), 207 (1), 209 (4), 220 (90), 273 (7), 288 (2), 311 (3), 333 (2), 350 (17), 388 (4), 393 (7),
670 **Kachhpura** - 220 (41), 283 (6), 311 (9), 369 (3),
671 **Kuakhera** - 220 (7),
673 **Simariya** - 207 (1), 220 (38),
674 **Hinotiya** - 220 (3),
675 **Mangaon** - 220 (19), 311 (2), 369 (1),
676 **Khamharia** - 200 (1), 220 (58), 288 (4). 350 (2),
677 **Deori** - 220 (36), 311 (3),
678 **Tikariya** - 220 (38), 311 (8), 350 (4),
679 **Deori** - 220 (40), 311 (2),
680 **Bhikakhera** - 220 (41), 311 (5),
681 **Partappur** - 220 (88), 288 (13), 311 (12), 350 (10), 369(1) 393 (3),
682 **Gidurha** - 220 (77),
683 **Amadongri** - 220 (31), 283 (1), 311 (4),
684 **Khitola** - 220 (102), 311 (5), 340 (1), 350 (2), 369 (3),
685 **Sailwara** - 220 (72), 283 (1), 311 (1), 350 (1), 369 (3)
687 **Dasarman** - 207 (4), 220 (174), 255 (2), 273 (4), 283(7), 311 (15), 350 (19), 369 (2), 393 (3), 399 (7),
688 **Suntara** - 220 (33),
689 **Ghana** - 220 (41), 369 (1),
690 **Gopalpur** - 207 (3), 220 (28), 273 (1),
691 **Jharapani** - 311 (3),
693 **Chhitapal** - 369 (1),
694 **Mehagawn** - 369 (2),
695 **Degawan** - 311 (1),
697 **Gada** - 220 (19),
698 **Negai** - 220 (1),
699 **Mudari** - 220 (57), 273 (1), 311 (4), 340 (2),
701 **Kanjai** - 220 (84), 273 (1), 311 (2), 350 (4). 369 (1),
702 **Tala** - 220(14), 311(1)
703 **Bardahri** - 220 (8), 273 (1),
704 **Dharampura** - 220 (185), 273 (6), 283 (4), 288 (2), 311(9), 350 (4), 369 (2), 393 (5),
706 **Keolari** - 200 (1), 220 (20),
707 **Khajuri** - 220 (56), 288 (3), 311 (2),
708 **Bhadamkhurd** - 220 (26), 288 (2),
709 **Bhadam kalan** - 220 (30), 311 (2),
710 **Bhadamsani** - 220 (26), 311 (1),
711 **Siluwa** - 220 (48), 288(1), 311 (4),
712 **Ghutna** - 220 (49) 311 (7),
713 **Sindursi** - 220 (1)
714 **Agariya** - 220 (187), 255 (1), 273 (2), 283 (4), 288 (9), 311 (8), 350 (19), 369 (20), 393 (2), 399 (4),
715 **Dubyara** - 220 (48), 273 (2), 283 (3), 288 (2), 311 (4), 350 (7), 369 (3),
716 **Ghughri** - 220 (57), 273 (2), 288 (4),
717 **Parakhera** - 220 (1),
718 **Kumhi** - 220 (22).

INDUSTRIAL ESTABLISHMENTS—*Contd.*

720 **Jauli** –220 (4).
721 **Bhadra** –220 (22), 273 (1), 311 (1), 369 (2).
722 **Gada** – 220 (7).
723 **Barchta**—220 (62), 288 (1), 311 (3).
724 **Kanjiya**—220 (19), 369 (1).
725 **Imlai**—220 (38), 283 (7), 311 (2), 350 (3).
726 **Sunarkheda**—220 (26), 311 (2).
727 **Bamhori**—207 (2), 220 (12).
728 **Lalpur**—220 (5), 255 (5), 274 (1), 288 (3), 311 (2).
729 **Sagawan**—220 (9), 311 (1).
732 **Pali**—220 (54), 311 (1), 350 (7).
735 **Mukhas** –369 (1).
736 **Gora** –220 (57), 311 (4),
737 **Negawad** –220 (13).
739 **Dhangawan**—220 (18), 311 (4).
741 **Khudawal**—207 (1), 220 (37).
742 **Tapa**—220 (19).
743 **Sahajpura**—220 (32), 311 (5).
744 **Umariya** –220 (34), 311 (2), 369 (1).
745 **Kailwas**—220 (36), 273 (1),283 (2), 288 (1), 311 (1), 350 (3).
746 **Midhasan**—220 (45), 311 (2).
747 **Patharai** –220 (25), 311 (2).
748 **Deonagar** –220 (62), 273 (4), 283 (3), 369 (2).
749 **Dhamki** –220 (23).
750 **Mehangawan** –220 (2).
751 **Khamhariya**—220 (31), 283 (1), 369 (1).
753 **Tikariya**—220 (68), 273 (1), 311 (1).
754 **Binaika** –220 (2).
755 **Bela** –220 (76), 311 (1), 350 (4).
756 **Jhansi** –220 (65), 283 (1), 288 (2), 311 (5), 350 (2), 369(1), 393 (1).
757 **Pondikalan** –207 (3), 220 (75), 273 (4), 283 (10), 288(3), 311 (13), 350 (16), 365 (1), 369 (6) 393 (8).
758 **Nindora** –220 (8), 311 (2).
759 **Bharda** –220 (2).
761 **Jhiti** –220 (3), 311 (1).
763 **Kachargaon** – 200 (1), 207 (7), 209 (2), 220 (117), 273(4) 283 (4), 288 (2), 311 (8), 350 (21), 369 (3), 393 (3).
764 **Atarsuma** – 207 (2), 220 (27), 284 (5), 288 (1), 311 (5).
765 **Tilman** –288 (1), 311 (1),
769 **Gandhigram** – 200 (1), 209 (3), 220 (200), 235 (1), 273(1) 282 (1), 283 (3), 284 (1), 288 (2), 311 (5), 350 (6), 365 (1), 369 (1), 393 (1), 399 (3).
770 **Beli** –220 (14).
771 **Ranital** –220 (29), 288 (2), 369 (1).
772 **Madhod** – 209 (1), 372 (1).
773 **Pondikhurd** – 209 (2), 311 (3), 372 (1).
774 **Madai** –369(1).
779 **Banjarbudhari** –220 (2).
780 **Dhanagawan** –220 (8).
781 **Sighanpuri** –311 (1),
782 **Kunsari** –207 (2). 220 (36), 288 (4), 311 (4), 350 (1), 369 (2).
783 **Itoli** –207 (1), 220 (41), 283 (1), 311 (10), 350 (12).
784 **Naigai** –206 (1), 207 (2), 220 (34), 273 (2), 288 (1), 311(5) 350 (3), 369 (1).
788 **Budhari** – 220 (35), 283 (4), 369 (1).
791 **Silondi** – 200 (2), 207 (3), 209 (2), 220 (6), 273 (8), 283(5) 284 (2), 288 (39), 311 (21), 350 (26), 369 (4), 393(14), 399 (4).
792 **Rajagawn** – 283 (1), 284 (6), 369 (12).
793 **Khamharia** – 207 (2), 220 (27), 283 (5), 288 (3), 311(1) 350 (2).
794 **Gora** – 220 (78), 283 (1), 284 (2), 288 (1), 311 (10), 313 (1), 350 (1), 369 (3).

URBAN

Location code number and name of town:

II SIHORA TOWN

Ward No. 1—207 (1), 209(5), 220(93), 284(1), 369(1), 388(1) 389(3).

Ward No. 2—200(2), 209(1), 220(16), 273(2), 288(15), 350(6), 388(5), 399(1).

Ward No. 3—200(1), 209(4), 220(48), 273(3), 350(2), 393(4).

Ward No. 4—200(5), 220(89), 369(1).

Ward No. 5—207(1), 209(1), 220(52), 273(1), 292(1), 350(22), 388(1), 393(7), 399(2).

Ward No. 6—200(1), 220(11), 311(4), 393(1).

Ward No. 7—209(1), 220(39), 288(11), 369(1), 384(1).

Ward No. 8—200(1), 207(1), 209(9), 220(23), 273(1), 280(1), 288(1), 289(1), 388(3), 393(2).

Ward No. 9—200(1), 209(1), 220(4), 235(1), 273(1), 388(1), 393(3).

Ward No. 10—200(2), 220(91), 273(2), 288(5).

Ward No. 11—209(1), 220(111), 311(3), 393(3).

3 PATAN TAHSIL

Total—200(45), 206(6), 207(29), 209(62), 220(1347), 230(4), 231(3), 235(22), 244(71), 270(20), 272(1), 273(126), 274(9), 280(1), 281(1), 283(184), 284(15), 288(331), 310(1), 311(669), 313(4), 333(3), 340(43), 344(3), 350(258), 362(3), 365(3), 367(1), 369(159), 388(16), 393(107), 394(2), 399(8).

Rural—200(33), 206(6), 207(28), 209(24), 220(734), 230 (3), 231(3), 235(22), 244(71), 272(1), 273(100), 274(8), 281(1), 283(171), 284(12), 288(299), 311(609), 313(4), 333(2), 340(18), 344(3), 350(229), 362(3), 365(3), 367(1), 369(147), 388(8), 393(86), 394(2), 399(7).

Urban—200(12), 207(1), 209(38), 220(613), 230(1), 270(2), 273(26), 274(1), 280(1), 283(13), 284(3), 288(32), 310(1), 311(60), 333(1), 340(25), 350(29), 369(12), 388(8), 393(21), 399(1).

VILLAGES

Location code number and name of village:

1 **Kudan (Katangi)**—220(87), 350(1), 369(1), 388(1).
2 **Dhanoli**—220(22).
3 **Deogawan**—220(70).
4 **Pipariya (Babaram)**—220(21), 311(1).
5 **Kakarehta**—220(69), 273(2), 283(1), 350(6), 369(2).
7 **Charagawan**—311(1).

INDUSTRIAL ESTABLISHMENTS—*Contd.*

10 **Pondi (Rajghat)** —220(18), 393(1).
14 **Majhgawan**—207(1), 220(6), 288(7), 311(1), 369(1).
15 **Harduwa**—220(10).
16 **Midki**—220(9), 311(1).
17 **Khajri**—220(26), 369(1).
18 **Kunda**—220(15), 284(1).
19 **Dungariya**—220(37), 283(2), 284(1), 311(4), 369(3), 394(2).
20 **Barbata**—220(23).
21 **Udki**—220(9), 273(2), 288(7).
22 **Mohla**—220(5), 273(3), 369(1).
23 **Murgawan**—220(12).
25 **Luhari**—220(3).
26 **Kanti**—220(12), 273(1), 369(1).
27 **Doni**—220(1).
29 **Ghatera**—220(3), 311(2).
30 **Hinota**—220(7), 311(2).
33 **Padariya (Thuwa)**—220(9).
35 **Kusli**—200(1), 220(4), 273(1), 369(1).
37 **Kaimori**—200(1), 283(1), 283(1), 311(6), 350(4), 369(1).
38 **Jhagri**—200(3)
39 **Thuha**—220(6), 311(1).
41 **Murai**—220(10), 288(2), 311(5), 350(8).
42 **Ganyari**—220(49), 311(5).
44 **Biruwa**—220(31), 369(1).
47 **Tamoria**—288(1), 311(3), 369(1).
48 **Bagaswahi**—273(1), 311(3), 369(2).
49 **Imaliya (Surda)**—220(9).
51 **Bhamka**—220(3), 273(1), 288(1), 311(1), 369(1).
52 **Sunda**—220(2), 311(1).
53 **Bhiloda**—200(1), 220(3), 273(1), 283(2), 311(2), 350(4), 369(1), 393(1).
54 **Sara**—220(14), 311(2), 369(1).
55 **Chikhli**—220(1), 283(1).
56 **Ramkhiriya**—220(29), 274(1), 288(1), 311(3), 350(2), 369(1), 393(1).
57 **Gharra**—350(1).
58 **Khajri (Bhamka)**—220(6), 288(1), 311(1), 350(1).
59 **Khajra (Ramkhariya)**—220(1), 283(1), 311(13).
60 **Surayya (Sara)**—220(1).
61 **Sakra**—200(1), 220(1), 273(3), 284(2), 288(2), 311(7), 350(1), 362(2), 393(3).
62 **Jamuniya (Gharra)**—273(3), 288(1), 313(1), 369(1).
64 **Itwa (Imaliya)**—283(1), 288(1).
65 **Chhiturha**—220(1), 288(1).
68 **Boriya**—200(1), 207(1), 220(10), 273(3), 283(1), 311(1).
70 **Mado**—288(2), 311(5).
71 **Deori (Gharra)**—311(1).
73 **Ponia**—220(4).
75 **Karondi**—220(4).
76 **Padariya (Beohari)**—273(4), 288(1), 311(5), 350(2), 362(1), 393(3).
77 **Bhartari**—200(1), 220(17), 273(1), 288(1), 311(2), 350(3), 369(1).
79 **Sindri**—200(1), 311(1).
80 **Pondi (Sindori)**—200(2).
81 **Kankarkheda**—220(10), 273(2), 283(3), 311(4), 369(2).
82 **Kani Kala**—209(2), 283(1), 288(1), 311(10).
83 **Thana (Mado)**—288(3), 311(2), 369(1).
85 **Beohari**—273(4), 313(2), 369(1).
87 **Bheeta (Karondi)**—311(1).
90 **Riyana**—288(3), 311(1).
92 **Kaithra**—283(2), 288(1), 311(3).
94 **Achloni**—311(1).
95 **Garreha**—220(11), 311(2), 369(1).
96 **Neemi (Bhidari)**.—350(3).
97 **Mahuwa (Kheda)**—283(3), 288(1), 311(5).
98 **Chhapri**—220(2), 311(2), 340(2), 350(1).
102 **Banwar**—288(6), 311(1).
105 **Bamuria**—283(2).
106 **Katholi Dhana**—283(1)
108 **Sarond**—273(3), 283(1), 288(1), 350(9), 369(1).
109 **Gadaghat**—244(46), 283(2), 288(2), 311(3).
115 **Rampura**—231(1), 311(2) 350(3).
116 **Hada**—273(2), 288(1), 311(2), 393(1).
118 **Jatwa**—220(1), 244(9), 283(1), 288(2), 311(1), 350(1),
120 **Jugiya**—311(1).
121 **Baroda**—200(1), 283(4), 311(3), 340(6), 369(1).
124 **Karari (Mankuwara)**—288(1), 311(10).
125 **Simaria (Karari)**—283 (1), 288 (1), 311 (5), 369 (1).
126 **Madwa**—311 (2),
127 **Jurikalan**—244 (16), 283 (7), 311 (4), 369 (2).
129 **Chapod**—283 (1), 311 (1),
131 **Jurikhurd**—235 (5).
132 **Pondi (Udna)** —283 (1), 288 (5), 311 (3), 350 (1), 369(1).
133 **Pondi Kalan**—288 (2), 311 (10), 350 (4), 369 (1).
135 **Chhattarpur**—288 (2),
138 **Kukarbhuka**—283 (1), 311 (1), 369 (1).
139 **Khamond**—283 (1), 311 (1), 350 (1), 369 (1).
140 **Raithara**—369 (1),
141 **Mangaudiya**—200 (1), 340 (1),
143 **Pipariya (Guru)**—283 (1), 311 (2),
144 **Kheri (Udna)**—220 (4), 311 (1), 393 (1),
145 **Mudiya**—283 (2), 284 (2), 288 (3), 311 (4),
147 **Sahsan (Padaria)**—273 (1), 288 (2), 311 (7), 369 (2),
148 **Padaria (Sahasan)**—220 (2), 283 (1), 288 (1), 369 (1),
149 **Bilkharwa (Navakheda)**—288 (3), 369 (2),
151 **Katra Belkheda**—273 (2), 283 (5), 288 (19), 311 (9) 350 (6), 369 (3), 393 (1),
153 **Baijla**—311 (2),
154 **Rimjha**—207 (2), 288 (2), 311 (1), 393 (1),
156 **Surayya (Deori)**—288 (1), 311 (8),
157 **Udna (Road)**—200 (2), 220 (9), 273 (2), 283 (1) 284 (1), 288 (1), 311 (2), 369 (1), 393 (2),
158 **Singantalai**—311 (7),
162 **Pathariya**—283 (1), 288 (3), 311 (2), 350 (4), 369 (1),
166 **Simaria (Badayyakheda)**—288 (2), 311 (3),
168 **Pathrora**—311 (4),
169 **Bhorda**—311 (3),
170 **Medhi**—283 (1), 311 (3),
172 **Samadpura**—311 (1),
173 **Malakhurd**—288 (1), 369 (1),
174 **Kanti (Kuwarpur)**—220 (1), 288 (2), 311 (5), 350 (3), 369 (1),
177 **Ronsra**—220 (2), 340 (1),
178 **Nunsar**—200 (2), 273 (1), 283 (2), 288 (1), 311 (6), 350(5), 393 (2),

INDUSTRIAL ESTABLISHMENTS—*Contd.*

179 **Amakhoh**—288 (1).
181 **Khari (Nala)**—311 (1), 369, (1).
182 **Khiriya Kalan** (311 (1).
183 **Bhairoghat**—283 (5), 288 (2), 311 (8), 350 (4).
185 **Kuwarpur**—272 (1), 274 (2), 283 (5), 288 (3), 311 (4). 393 (3).
186 **Padaria (Bhamak)**—311 (1).
187 **Badayyakheda**—283 (1).
190 **Amarpur**—288 (1), 311 (3), 369 (1).
193 **Chihuta**—311 (4),
195 **Udna (Bhuwara)**—284 (1), 288 (6), 311 (7), 369 (2).
196 **Barhi**—311 (6).
199 **Pipaiya (Chandradhan)**—288 (2), 311 (2).
200 **Dundi**—274 (1).
201 **Jarond**—207 (1), 283 (3), 311 (6), 369 (1), 393 (2).
204 **Agasod**—283 (1), 288 (1), 369 (1).
205 **Sunpura**—369 (1).
207 **Bamhori**—283 (1).
208 **Kantora**—283 (1), 288 (1), 311 (2), 369 (1).
210 **Harduwa**—288 (1), 311 (3).
211 **Pondi**—311 (3), 350 (1).
214 **Singori**—288 (1), 311 (2).
218 **Umaria**—283 (2), 311 (1), 350 (4), 393 (1).
219 **Benikheda**—200 (1), 311 (9), 369 (1), 393 (1).
220 **Timri**—288 (2), 311 (1).
221 **Barman** -350 (1).
222 **Maili**—283 (1), 311 (1).
223 **Hinotia**—273 (1), 288 (3), 311 (1), 350 (4).
224 **Pipariakalan**—200 (1), 207 (1), 209 (4), 273 (4), 283 (6), 288 (3), 311 (10), 350 (8), 369 (3), 393 (2).
226 **Karayya Kalan**—235 (1).
227 **Bhuwara**—200 (1), 284 (2), 288 (4), 311 (7), 350 (9), 369 (2), 393 (6).
231 **Simaria**—311 (4).
232 **Ujrond**—220 (7), 311 (7), 350 (1).
235 **Chandwa**—311 (4).
236 **Barbata**—311 (8), 350 (1).
237 **Kumagawan**—274 (1), 284 (1), 288 (2), 311 (2), 369 (1).
240 **Katila**—311 (1).
241 **Simaria**—288 (1).
242 **Ahrora**—283 (1).
243 **Dhaneta**—273 (1), 288 (1), 311 (3).
244 **Rakhi**—311 (3), 369 (1).
245 **Sarkhadi**—283 (1).
246 **Baroda (Chhedi)**—273 (2), 283 (1).
247 **Chhedi**—200 (1), 273 (2), 288 (1), 311 (2), 350 (2), 369(1), 393 (2).
248 **Badkheda**—273 (1), 283 (1), 288 (4), 311 (4), 369 (1).
249 **Ranital**—283 (1), 311 (2).
252 **Bineki**—283 (1), 288 (3), 311 (4), 369 (1).
254 **Kuwakheda**—311 (1).
255 **Fular**—283 (2), 288 (6), 311 (4), 350 (3), 369 (3).
256 **Hatepur Kalan**—273 (1), 283 (3), 311 (1).
257 **Bhontya**—311 (2).
258 **Jugtaraya**—288 (1), 311 (6).
260 **Khapra**—283 (1).
264 **Juwab**—288 (2).
268 **Imaliya (Barman)**—369 (2).
269 **Gobrakalan**—273 (3), 283 (2), 288 (3), 350 (3), 393 (1).
270 **Saliwada**—231 (2), 235 (1), 283 (2), 288 (1), 311 (3).
272 **Keolari**—283 (1), 311 (1).
273 **Bhita (Fullar)**—273 (1), 274 (1), 283 (4), 288 (2), 311(7), 350 (3), 369 (1), 393 (1).
274 **Dubhi**—288 (1), 311 (4).
275 **Piparia (Kanwas)**—288 (2).
276 **Tikri**—311 (1).
277 **Sahsan**—200 (1), 273 (1), 288 (4), 311 (5), 369 (2), 393(2)
278 **Noni**—235 (2), 288 (1), 350 (2).
280 **Gadarpiparia**—288 (5), 369 (1),
282 **Majitha**—200 (1), 283 (1), 288 (2), 311 (4), 313 (1), 350 (5), 369 (1).
283 **Neechi**—283 (1), 311(2), 393(2).
284 **Archha**—283(3), 288(2), 311(2), 369(3), 393(2).
285 **Luhari (Archha)**—283(2), 288(2), 311(2), 393(3).
287 **Raini**—288(1), 311(1).
288 **Umariya**—200(1), 283(5), 288(1), 311(2), 350(1), 369(1).
289 **Bargi**—288(1), 311(1).
291 **Bhadarwara**—311(1).
292 **Khamdehi**—311(1).
293 **Tilwara**—283(1), 311(1),
296 **Jamuniya**—283(1).
297 **Mangawan**—311(2).
298 **Mudiya**—311(1).
300 **Neemkheda**—288(1), 311(1).
301 **Khamariya**—311(2).
303 **Mankedi**—200(1), 209(1), 235(2), 283(1), 288(4), 311(1), 350(3), 369(3), 393(1).
304 **Karayya (Mankedi)**—230(1), 274(2), 288(1), 340(1).
309 **Tipra**—288(1), 369(1).
310 **Kaithra (Parsiya)**—311(8).
312 **Dighora**—288(2), 311(2).
313 **Sihoda**—283(1), 288(3), 369(1).
315 **Jamkhar**—283(3), 288(1).
316 **Gundrai**—283(2), 288(1), 369(1).
317 **Kuda (kusli)**—288(3).
320 **Ghunsor**—273(1), 288(1), 311(5), 350(3), 369(1).
321 **Kutri**—288(1), 311(1).
323 **Belkheda (Mutanrur)**—200(1), 207(3), 209(5), 273(4), 283(5) 288(11), 311(4), 369(4), 393(8).
324 **Imaliya (Chargawan)**—393(1).
326 **Natwara**—209(2), 220(1), 283(2), 288(2), 311(13), 350(6), 369(2), 393(1).
327 **Kisrod**—288(1), 311(7), 393(3).
328 **Parsia**—311(3).
330 **Basedi**—200(1), 273(1), 283(1), 288(4), 350(3), 369(2), 393(1).
331 **Sundradehi**—273(1), 283(2), 288(2), 311(1), 350(7), 369(1).
332 **Biharipura**—288(1).
333 **Sunachar**—283(2), 288(2), 350(3), 369(2).
334 **Kusli (Mankedi)**—283(3), 288(1), 311(1), 340(2) 369(1), 393(3).
339 **Sagda (Mehgawa)**—311(3).
341 **Kaithra (Shahpura)**—235(1), 284(1), 288(10), 311(7), 350(6) 365(1).
343 **Pondi (Sahajpur)**—311(1).
344 **Sahajpur**—200(1), 230(1), 288(4), 350(2), 369(2).
349 **Gokla**—311(1).
350 **Matanpur**—283(2), 288(1).

INDUSTRIAL ESTABLISHMENTS—*Contd.*

351 **Jhurai (Piparia)**—369(1).
353 **Shahpura**—209(1), 209(4), 230(1), 235(1), 273(12), 283(1), 399(2).
354 **Khairi (Shahpura)**—200(1), 207(1), 209(3), 273(3), 288(4), 311(4), 350(1), 369(4), 388(4), 393(2).
355 **Bhitoni**—365(2), 388(1).
356 **Bhamki**—235(4), 288(2). 311(4), 350(5), 369(1), 393(1).
358 **Badkhera**—311(1).
365 **Jhalon**—200(1), 273(3), 283(2), 288(1), 311(1), 369(1), 393(3).
366 **Ramkhiriya**—283(2), 288(3), 311(23)
369 **Magarmuha**—200(1), 235(4), 273(4), 283(3), 288(2), 311(8), 350(5), 369(1), 393(2).
372 **Guwari (Bhedaghat)**—*283(1)*.
373 **Pawla**—273(1), 288(4), 311(5), 350(2), 369(3), 393(2), 399(2).
374 **Belkhedi (Pawla)**—207(1), 283(2), 288 (1).
375 **Barbati**—288(1), 311(1), 369(2).
376 **Kunda Kalan**—273(3), 288(3), 350(3).
377 **Neemkheda**—369(2).
378 **Nachankheda**—311(2).
379 **Jhoji**—311(1).
381 **Chhaprat**—207(1), 283(1), 288(2), 311(4), 369(3).
382 **Lalpur**—283(1), 311(1).
384 **Bilpathar**—283(1), 311(7).
390 **Sagda**—283(1), 288(1), 311(1).
391 **Ghugra**—283(1), 350(1).
392 **Bagrai**—283(4), 288(1), 311(1), 344(3), 350(6), 369(1).
393 **Dudwara**—283(2), 288(2), 311(3).
394 **Bhadpura**—288(3), 311(2), 350(8).
396 **Dharampura (Bagrai)**—283(1), 288(3), 369(7).
400 **Dharti Kachhar**—283
403 **Nunpur**—311(2).
404 **Deori (Badkheda)**—*288(2), 311(1), 350(9)*.
405 **Khulri**—283(2), 288(2), 311(6), 350(1), 369(2).
409 **Pipariya**—288(1).
413 **Barkheda (Gangai)**—200(1), 207(1), 220(1), 235(1), 273(2), 288(1), 311(3), 369(1), 393(4), 399(2).
415 **Mehguwa (Charguwan)**—283(4), 311(3), 369(1).
417 **Gangai (Bijori)**—288(1), 311(3), 350(1), 369(3).
422 **Semra**—207(1), 281(1).
423 **Gangai**—207(1), 273(1), 288(3), 350(3), 369(1), 393(2).
424 **Bambawari**—207(1), 288(2).
425 **Charguwan**—273(1), 283(1), 288(2), 311(14), 350(1), 393(4).
432 **Bhontiya (Jamuniya)**—283(1).
433 **Jamuniya (Jhansi)**—311(4).
440 **Ahmadpur**—200(1), 207(10), 209(2), 273(1), 350(5), 369(3), 393(1), 399(1).
443 **Deori (Bhuwargar)**—209(1), 273(2), 369(1).
449 **Pahadikheda**—206(3).
452 **Sunwara**—200(1), 283(2), 288(4), 311(7), 369(1).
455 **Neechi (Kisai)**—369(1).
460 **Kohli**—206(2), 311(1), 369(1).
461 **Badiwara**—*288(1), 311(3)*.
465 **Dabkiya**—288(3), 311(1), 369(1).
466 **Uram**—206(1).
468 **Bharatpur**—288(1), 350(9).
472 **Deori (Tinebta)**—288(1).
474 **Jamuniya (Katori)**—311(4).
476 **Sukha**—207(1), 288(3), 311(10).
480 **Andiya (Sukha)**—207(1), 311(2).
486 **Mehgaon**—369(1).

URBAN

Location code number and name of town:

IX KATANGI TOWN

Circle No. 1—*200(2)*, *209(5)*, *220(300)*, 273(2), *283(3)*, *284(3)*, 288(21), 310(1), 311(20), 333(1), 350(27), 369(1), 393(6).

Circle No. 2—200(2), 209(15), 220(281), 273(6), 283(3), 311(10), 369(3), 388(4), 393(5), 399(1).

XI PATAN TOWN

Circle No. 1—*200(3)*, *220(22)*, *270(2)*, *273(2)*, *274(1)*, *283(7)*, 288(5), 311(18), 340(24), 350(1), 369(2), 333(2), 393(5),.

Circle No. 2—200(5), 207(1), 209(18), 220(10), 230(1), 273(16), 280(1), 288(6), 311(12), 340(1), 350(1), 369(6), 388(2), 393(5).

4. JABALPUR TAHSIL

Total.—200(246), 202(2), 205(26), 206(33), 207(73), 209(301), 212(1), 214 (5), 215(3), 216(1), 220(149), 225(1), 226(1), 230(13), 231(10), 233(15), 234(304), 235(146), 237(4), 255(22), 272(4), 273(431), 274(1), 277(1), 280(87), 281(59), 282(1), 283(93), 284(65), 288(533), 289(9), 292(2), 300(3), 302(54), 303(4), 311(621), 313(3), 314(3), 320(8), 321(2), 333(11), *335(14)*, *336(16)*, *337(3)*, *339(4)*, *340(61)*, *341(1)*, *343(10)*, 345(13), 350(498), 351(1), 353(1), 356(8), 360(3), 362(5), 365(19), 366(1), 367(17), 368(16), 369(359), 372(19), 373(2), 375(1), 377(2), 378(6), 379(7), 382(10), 384(64), 385(1), 388(288), 390(4), 391(1), 392(15), 393(270), 394(6), 395(1), 399(66).

Rural—200(32), 202(1), 206(32), 207(41), 209(44), 220(9), 235(65), 255(22), 273(74), 280(1), 281(1), 283(91), 284(21), 288(351), 302(1), 311(528), 314(2), 333(7), 340(52), 345(10), 350(276), 369(260), 388(7), 393(17, 399(11).

Urban.—200(214), 202(1), 205(26), 206(1), 207(32), 209(257), 212(1), 214(5), 215(3), 216(1), 220(140), 225(1), 226(1), 230(13), 231(10), 233(15), 234(304), 235(81), 237(4), 272(4), 273(357), 274(1), 277(1), 280(86), 281(58), 282(1) 283(2), 284(44), 288(182), 289(9), 292(2), 300(3), 302(53), 303(4), 311(93), 313(3), 314(1), 320(8), 321(2), 333(4), 335(14), 336(16), 337(3), 339(4), 340(9), 341(1), 343(10), 345(3), 350(222), 351(1), 353(1), 356(8), 360(3), 362(5), 365(19), 366(1), 367(17), 368(16), 369(99), 372(19), 373(2), 375(1), 377(2), 378(6), 379(7), 382(10), 384(64), 385(1), 388(281), 390(4), 391(1), 392(15), 393(199), 394(6), 395(1), 399(55).

VILLAGES

Location code number and name of village

3 **Singaldeep M. No. 2**—*283(3)*, *311(7)*, *350(4)*.
4 **Singaldeep M. No. 1**—200(1), 235(1), 273(2), 369(3).
10 **Khirwa.**—369(1).
13 **Jhirsnili.**—311(2).
15 **Hinota.**—311(3).
16 **Madna.**—311(3).
17 **Imalia.**—311(2).

INDUSTRIAL ESTABLISHMENTS—*Contd.*

18 **Tikari.**—311(2).
21 **Puraina.**—311(2).
22 **Khirahni.**—273(2), 283(4), 311(3), 350(11).
23 **Chinawani.**—311(2).
24 **Dadargawan.**—311(1), 369(2).
25 **Makhrar.**—288(6), 311(1), 369(1).
29 **Kaladumar.**—273(1), 283(3), 311(1), 369(2), 393(1).
31 **Simaria.**—311(1).
34 **Dundi.**—288(2), 311(1).
35 **Bamhori.**—311(3).
36 **Badkheri.**—209(1), 288(2), 311(12), 350(1), 393(3).
40 **Nirandpur.**—283(3), 311(1), 369(1).
43 **Bamhnoda.**—311(3).
45 **Bijna.**—311(2).
47 **Singod.**—209(1), 311(5), 350(3), 369(1).
49 **Mohania.**—207(2), 283(1), 311(3), 350(8), 369(4), 393(1).
50 **Piparia.**—200(1), 207(1), 220(1), 283(1), 288(1), 311(6), 340(10), 350(7), 369(1).
51 **Badkhera.**—283(2), 288(16), 311(3), 350(1), 369(3).
53 **Deori.**—311(2).
54 **Sahajpuri.**—311(3).
55 **Amehta.**—283(1), 311(4), 369(1).
57 **Kanhari.**—288(5), 311(1), 369(2).
58 **Patera.**—311(2).
59 **Poruwa.**—311(1).
60 **Urdua.**—283(4), 311(3).
61 **Bamhnodi.**—288(1), 311(1).
62 **Kohana.**—369(1).
63 **Mohalajhir.**—311(1).
65 **Garda.**—311(1).
66 **Kariwha.**—311(1).
67 **Kusner.**—200(2), 209(1), 273(2), 280(1), 284(3), 311(8), 340(23), 350(1), 388(2), 393(2).
74 **Jhirmila.**—311(3), 369(2).
75 **Turmadar.**—369(1).
76 **Jhoonjh.**—369(1).
77 **Madaikala.**—369(1).
80 **Salaiya.**—311(2).
81 **Kohni.**—283(1).
86 **Umaria.**—283(3), 311(3).
89 **Keolari.**—311(4).
90 **Mehgwan.**—311(3).
91 **Umaria.**—283(1), 284(3), 311(5), 369(2).
95 **Sunawal.**—369(2).
96 **Baghraji.**—200(2), 207(4), 220(1), 255(22), 273(15), 288(8), 311(8), 350(21), 369(33), 393(8).
97 **Piparia.**—369(2).
98 **Patnakhurd.**—311(1).
103 **Madaikhurd.**—288(1).
104 **Khairee.**—288(4), 369(1).
110 **Bhidarikala.**—288(3), 311(4), 350(2).
111 **Padora.**—311(2).
112 **Mudia.**—283(2), 311(1).
115 **Tiwarikhera.**—311(1).
199 **Maniyarikala.**—288(1).
201 **Saraswan.**—273(1), 288(1) 311(3).
202 **Jatwan.**—283(2), 288(6) 369(1).
203 **Urduwa.**—283(2) 311(2).
205 **Padaria.**—235(3). 288(3), 311(4), 350(1), 369(3).
210 **Pitkuhikalan.**—369(1).
214 **Kubarhat.**—369(1).
215 **Biharia.**—288(4), 311(2).
218 **Piparia Baniyakhera.**—288(1), 311(3).
221 **Piparia.**—200(1).
223 **Nipania.**—283(1), 311(2).
230 **Jhonjh.**—369(1).
231 **Khamaria.**—350(2).
234 **Samnapur.**—369(1).
235 **Salaiya.**—288(20), 311(2).
236 **Mangela.**—273(4), 284(1), 288(2), 311(3), 350(7), 639(1), 393(2).
237 **Soortalai.**—311(1), 369(1). 388(1).
238 **Bilkharwa.**—283(1).
240 **Khiriakala.**—311(2), 369(1).
248 **Sundarpur.**—288(3), 311(7), 350(2), 369(13).
250 **Pniphri.**—311(3).
251 **Bhajia.**—369(1).
252 **Bar.**—369(1).
254 **Handipani.**—369(1).
255 **Sanjari.**—288(9), 369(3)
260 **Padwarkala.**—283(1), 311(1).
261 **Khajri.**—288(1), 311(2), 393(2).
264 **Matamar.**—288(12), 311(1), 350(3).
265 **Rithori.**—288(2), 311(8), 350(2), 369(1).
271 **Dehrikhurd.**—369(2).
274 **Khinha.**—311(1).
277 **Soopawara.**—311(4), 369(1).
278 **Padaria.**—369(1).
280 **Sahdara.**—311(1), 369(2).
281 **Diha.**—311(1).
283 **Oria.**—273(1), 283(5), 369(2).
286 **Maharajpur.**—200(2), 209(2), 220(1), 283(2), 288(2), 369(1), 388(2).
287 **Richai.**—200(1), 288(6), 350(18).
288 **Bilpura.**—350(2).
289 **Mohania.**—340(2).
293 **Tilsani.**—369(2).
295 **Bairagi.**—369(1).
296 **Sadaphal.**—288(3), 311(4), 350(5), 369(2), 393(1).
297 **Kundam.**—200(2), 273(4), 288(22), 302(1), 311(2), 350(19), 369(1), 393(7).
299 **Chourikhurd.**—311(1).
305 **Sohagi.**—288(2).
308 **Sonpur.**—311(5), 350(15), 369(9).
317 **Bhonkadeori.**—235(8).
318 **Mehgwan.**—311(10), 369(1).
320 **Raigwan.**—288(8), 311(1).
323 **Manegaon.**—340(1). 369(2).
324 **Piparia.**—206(2), 288(7), 311(2).
325 **Birner.**—283(2).
327 **Padaria.**—311(1), 369(4).
328 **Gangai.**—311(1).
331 **Imlai.**—288(5), 311(7), 350(7), 369(1).
337 **Majhagwan.**—311(3), 369(2).
338 **Chouraikala.**—311(1).
339 **Kachnari.**—311(1).
341 **Umaria.**—311(1), 340(5).
348 **Chhapra.**—369(1).
350 **Saroli.**—369(1).
359 **Mahagwan.**—311(3).

INDUSTRIAL ESTABLISHMENTS—*Contd.*

360 **Madai.**—369(1).
365 **Turka.**—369(1).
366 **Piparia.**—369(5).
363 **Bhainswahi.**—350(5).
369 **Hardulikala.**—311(6), 369(1).
380 **Rampurikhurd.**—369(1).
381 **Sandaweli.**—369(1).
382 **Dargarh.**—311(1).
383 **Biltikuri.**—369(1).
384 **Amahinota.**—235(3), 273(5), 283(4), 311(7), 369(2).
386 **Piparia**—283(1), 288(1), 311(1).
387 **Padua.**—283(1), 311(1), 369(1).
389 **Andhua.**—288(5), 311(2), 369(1).
390 **Gadheri.**—284(1), 311(8).
392 **Deori.**—283(4).
394 **Badkhera.**—288(1), 350(1), 369(1).
395 **Bargawan.**—369(1).
398 **Bambni.**—369(1).
399 **Sandhi.**—369(1).
401 **Pindrai.**—288(2).
402 **Kugwan.**—311(7).
404 **Bairagi.**—283(3), 369(4).
406 **Piparia.**—207(2), 288(1), 311(4), 350(2), 393(4).
407 **Batai.**—311(5), 369(1).
408 **Padariya.**—283(2).
412 **Urdgawan.**—369(1).
413 **Chhitakhudri.**—369(1).
415 **Touri.**—369(1).
416 **Mahagwan.**—311(3), 369(1).
417 **Tewar**—200 (1), 209 (5), 283 (4), 288 (3), 311 (2), 369(1),
419 **Salaiya**—202 (1), 288 (1), 311 (4), 350 (2).
420 **Padwar**—200 (2), 207 (4), 209 (3), 220 (1), 273 (6), 283 (9), 288 (6), 311 (5), 333 (2), 350 (13), 369 (2), 393 (10), 399 (11).
421 **Kalyanpur**—311 (4).
422 **Khukkham**—311 (1).
425 **Andhar**—311 (4), 369 (1).
426 **Jhiria**—311 (2), 393 (2).
427 **Bheraghat**—209 (4), 345 (10),
429 **Chaukital**—273 (1), 288 (1), 311 (2)
430 **Jaitpuri**—283 (1).
432 **Bilahri** -311 (7), 369 (1).
433 **Sarora** -311 (1).
434 **Partala** -235 (3), 288 (5), 311 (5), 369 (1), 393 (1).
437 **Rampurikala** -311 (4), 369 (2).
438 **Chiraipani**—369 (1).
440 **Satanjhir**—369 (1).
445 **Balhawara** -311 (8).
447 **Bilgada** -288 (1), 311 (5).
448 **Budbudi**—369 (2).
449 **Jaitpuri**—311 (2), 350 (6).
452 **Saliwada**—200 (1), 288 (1), 311 (2).
453 **Kosamghat**—288 (1).
454 **Jamuniy**—209 (2), 311 (3).
455 **Hinotia**—235 (1), 288 (1), 311 (4), 369 (1),
457 **Sihora** -311 (1),
458 **Lahangi** -311 (1).
461 **Kanhwara** -311(2), 369 (2).
462 **Hinota** -288 (1). 369 (1).
464 **Lamhetaghat** -288 (1).
466 **Ghunsaur** -207 (2), 273 (1), 311 (2).
467 **Ghana** 311 (1).
469 **Pareswara** -288 (1)
470 **Pipariakala** -288 (3), 311 (8).
471 **Barela** -200 (6), 207 (9), 209 (5) 235 (1) 273 (4), 281 (1), 288 (20), 311 (21), 350 (39), 369 (22), 393 (8).
474 **Bijapuri** -369 (1), 393 (1).
475 **Pahadikhera** -235 (3), 288 (1), 311 (1), 369 (1), 393 (1).
476 **Sakri** -288 (2), 369 (2).
477 **Nanhakheda** -283 (1).
480 **Jantara**—311 (1),
481 **Neemkheda**—333 (2), 350 (2).
482 **Pipariakhurd**—311 (3).
484 **Deori**—209 (1), 273 (2), 288 (14), 311 (1), 369 (1),
485 **Dhampuri** -200 (1), 209 (2), 284 (7), 288 (5), 311 (4), 369 (1), 393 (1).
486 **Umaria**—200 (1), 207 (2), 209 (3), 235 (2), 283 (3), 284 (1), 288 (9), 311 (9), 350 (18), 369 (2), 393 (1).
490 **Samed Pipariya**—369 (1).
491 **Khirehni** -273 (1).
495 **Mahagawan**—311 (1).
498 **Purwa** -311 (1), 369 (1).
499 **Malara**—288 (1), 369 (1).
500 **Deohara**—311 (1).
509 **Silgour**—311 (1).
511 **Bambni** -207 (1), 235 (7), 288 (2); 311 (2), 350 (15), 369 (1).
512 **Kudari**—235 (2), 283 (3), 284 (1).
513 **Dundi**—288 (1), 311 (2), 369 (1), 393 (2).
516 **Dungariya**—311 (1).
517 **Deori**—288 (1).
525 **Barha**—200 (1), 311 (4).
528 **Mehgaon**—283 (2), 311 (1), 311 (2), 369 (3).
531 **Harrai**—273 (1), 311 (1), 369 (1).
534 **Basaniya**—311 (2).
535 **Kailwas**—288 (5), 311 (4).
538 **Ghatpiparia** -311 (1), 369 (2).
541 **Dhorha** -288 (2), 311 (6), 369 (3).
542 **Jogidhana** -207 (2).
543 **Nigri** -200 (1).
546 **Charghat**—311 (4), 350 (2).
547 **Ghana**—311 (1).
553 **Ronsara**—235 (3),
554 **Sagdajhapni**—283 (4), 284 (2), 288 (2), 350 (1), 393 (1).
555 **Bamhnoda**—283 (2).
557 **Pipariakhurd**—288 (4), 311 (1),
561 **Bargi**—200 (1), 207 (1), 209 (9), 273 (7), 283 (1), 288 (3) 311 (5), 350 (5), 369 (1), 393 (1).
562 **Saliwada**—288 (2), 311 (5), 350 (1), 369 (1).
564 **Dungaryia** -311 (2), 350 (5, 369 (1), 393 (1).
565 **Sarrai** -235 (24), 288 (7), 350 (1).
570 **Sohad** -369 (1).
572 **Banderkola** -207 (1), 235 (4), 288 (1), 311 (1), 350 (1).
573 **Barbati** -288 (7), 311 (2), 350 (1).
574 **Tinsi** -206 (1), 207 (1), 350 (1), 393 (1).
575 **Para** -283 (1).
576 **Khapagwari** -311 (3), 369 (2).
579 **Chourai** -288 (1), 311 (1).
580 **Sahajpuri** -288 (1), 311 (2).
581 **Pipariya** -207 (1), 369 (1).
583 **Nayagaon** -207 (1).

INDUSTRIAL ESTABLISHMENTS—*Contd.*

586 **Thana** -206 (5), 311 (1).
587 **Mankenri** -288 (2), 311 (3), 393 (2).
588 **Ghughri** -273 (3), 350 (1), 393 (1).
589 **Saliwada** -206 (3).
590 **Raipura** -206 (1), 207 (1), 284 (1), 288 (2).
591 **Temar** -206 (3), 207 (2), 288 (2).
592 **Reewan** -206 (4), 288 (1), 311 (2), 369 (1).
594 **Deodwar** 369 (1).
595 **Sukri** -200 (1), 205 (5), 209 (2), 273 (4), 283 (3), 288(3), 311 (2), 350 (1), 369 (1), 393 (1).
597 **Harduli** -311 (2).
600 **Chhindbaha**—288 (1).
602 **Mangela**—206 (2), 288 (2), 311 (2), 350 (3).
604 **Magardha**—207 (1), 273 (1), 288 (1), 311 (4), 369 (2). 393 (1).
606 **Midki**—207 (1), 209 (2), 273 (3), 288 (1), 311 (3), 369 (1).
608 **Kaladehi**—206 (3), 207 (2), 273 (2), 288 (5), 311 (7). 350 (2), 369 (2), 393 (1).
616 **Silua**—369 (1).
617 **Khapa**—206 (1), 311 (2), 350 (3), 393 (2).
620 **Binjha**—369 (1).
622 **Barhaiyakheda**—369 (1).
624 **Deori**—206 (2).

URBAN

Location code number and name of town:

III JABALPUR CITY

Ward No. 1—200 (8), 207 (1), 209 (4), 220 (1), 234 (1), 235 (2), 288 (13), 311 (14), 333 (1), 350 (58), 366 (1), 388 (9), 393 (1).

Ward No. 2—200 (3), 209 (1), 220 (1), 273 (3), 311 (1), 369 (2), 388 (4).

Ward No. 3—200 (3), 205 (1), 209 (1), 273 (4), 284 (1), 288 (1), 388 (2), 399 (1).

Ward No. 4—200 (11), 207 (3), 209 (6), 273 (11), 302 (1), 320 (1), 336 (1), 339 (1), 350 (2), 372 (1), 377 (1), 384 (4), 388 (2), 393 (2).

Ward No. 5—200 (5), 209 (2), 336 (1), 356 (1), 367 (1), 369 (1), 388 (1), 393 (1).

Ward No. 6—200 (10), 209 (1), 220 (1), 233 (1), 273 (2), 283 (23), 300 (1), 302 (1), 350 (2), 365 (1), 367 (1), 369 (9), 388 (5), 393 (31), 399 (2).

Ward No. 7—200 (13), 207 (3) 209 (6), 220 (16), 230 (2), 231 (2), 253 (2), 234 (9), 235 (23), 273 (11), 281 (2), 284 (4), 289 (1), 292 (2), 302 (1), 336 (1), 363 (1), 369 (2), 388 (9), 393 (10), 394 (2), 399 (6).

Ward No. 8—200 (5), 207 (5), 209 (2), 220 (2), 234 (1), 235 (47), 273 (1), 284 (2), 289 (3), 311 (1), 343 (1), 350 (1), 356 (1), 363 (1), 369 (4), 388 (1), 393 (1).

Ward No. 9—200 (3), 205 (2), 209 (1), 220 (17), 231 (1), 233 (12), 234 (151), 273 (8), 284 (5), 288 (5), 350 (4), 363 (1), 369 (2), 372 (1), 383 (3), 393 (6).

Ward No. 10—200 (4), 207 (2), 209 (5), 220 (56), 225 (1), 231 (2), 234 (113), 235 (5), 273 (15), 283 (1), 288 (5), 302 (1), 345 (1), 350 (19), 365 (1), 367 (1), 369 (3), 382 (1), 388 (1), 393 (1).

Ward No. 11—200 (5), 205 (1), 207 (1), 209 (18), 273 (4), 284 (1), 302 (4), 335 (7), 336 (1), 365 (1), 367 (2), 369 (3), 378 (1), 388 (11), 393 (14), 399 (5),

Ward No. 12—200 (5), 209 (2), 220 (1), 273 (5), 302 (1), 311 (1), 339 (1), 388 (4), 393 (6), 399 (1).

Ward No. 13—200 (4), 205 (3), 209 (7), 226 (1), 230 (1), 237 (2), 272 (4), 273 (17), 284 (3), 302 (8), 303 (2), 311 (1), 314 (1), 337 (1), 360 (1), 367 (5), 369 (6), 384 (1), 383 (6), 393 (74), 399 (11).

Ward No. 14—200 (11), 209 (19), 220 (1), 230 (4), 273 (46), 281 (2), 302 (9), 311 (7), 313 (1), 335 (1), 336 (1), 365 (1), 372 (1), 378 (1), 388 (10), 390 (2), 393 (7), 394 (1), 399 (2).

Ward No. 15—200 (6), 205 (3), 209 (2), 220 (2), 273 (16), 280 (1), 281 (2), 284 (2), 302 (5), 320 (4), 368 (6), 369 (10), 372 (6), 379 (3), 382 (4), 384 (26), 388 (9).

Ward No. 16—200 (4), 205 (1), 207 (3), 209 (13), 216 (1), 220 (2), 235 (1), 237 (2), 273 (25), 280 (9), 281 (7), 284 (3), 300 (1), 302 (7), 311 (2), 335 (2), 336 (2), 337 (2), 339 (1), 353 (1), 360 (2), 368 (6), 369 (3), 372 (2), 373 (2), 375 (1), 378 (1), 379 (1), 382 (4), 384 (8), 388 (15), 390 (2), 392 (8), 393 (1), 395 (1), 399 (8).

Ward No. 17—200 (6), 205 (1), 207 (2), 209 (7), 212 (1), 214 (1), 273 (7), 277 (1), 280 (1), 284 (5), 336 (1), 339 (1), 362 (2), 365 (1), 372 (1), 388 (10), 393 (1), 399 (1).

Ward No. 18—200 (3), 205 (1), 207 (3), 209 (12), 214 (1), 220 (3), 273 (11), 284 (1), 302 (1), 303 (2), 311 (2), 313 (2), 336 (3), 350 (1), 356 (2), 365 (1), 367 (1), 369 (3), 388 (15), 392 (2), 393 (3).

Ward No. 19—200 (6), 205 (1), 207 (2), 209 (8), 230 (1) 273 (2), 281 (1), 302 (3), 311 (2), 345 (2), 367 (1), 369 (2), 379 (1), 388 (1), 393 (5).

Ward No. 20—200 (6), 205 (1), 207 (1), 209 (2), 220 (7), 230 (1), 235 (1), 273 (9), 281 (19), 288 (24), 302 (2), 321 (1), 350 (9), 369 (2), 372 (1), 382 (1), 388 (9), 394 (3), 399 (1).

Ward No. 21—200 (6), 207 (2), 209 (6), 220 (16), 235 (2), 273 (5), 302 (1), 336 (1), 367 (1), 369 (1), 388 (11), 393 (7).

Ward No. 22—200 (1), 209 (7), 220 (8), 231 (5), 234 (26), 273 (3), 281 (2), 282 (1) 288 (36), 311 (3), 333 (2), 335 (1), 350 (48), 356 (1), 369 (2), 388 (7), 393 (2), 399 (1).

Ward No. 23—200 (3), 220 (2), 273 (4), 281 (2), 288 (2), 336 (1), 350 (23), 369 (1), 388 (1), 393 (1).

Ward No. 24—200 (8), 207 (1), 209 (5), 230 (2), 273 (4), 311 (1), 343 (1), 365 (5), 369 (1), 388 (9), 399 (6).

Ward No. 25—200 (11), 207 (1), 209 (4), 220 (1), 273 (14), 281 (4), 288 (4), 302 (1), 340 (1), 356 (2), 369 (2), 384 (1), 388 (13), 393 (2), 399 (1).

INDUSTRIAL ESTABLISHMENTS—*Concld.*

Ward No. 26—200 (3), 205 (1), 207 (1), 209 (3), 215 (1), 274 (1), 281 (1), 302 (2), 362 (1), 369 (1), 372 (1), 384 (1), 388 (4).

Ward No. 27—200 (2), 205 (1), 209 (13), 215 (1), 273 (11), 281 (2), 284 (2), 300 (1), 302 (1), 311 (1), 384 (2), 388 (11), 399 (2).

Ward No. 28—200 (6), 205 (2), 209 (9), 234 (1), 273 (4), 280 (7), 281 (4), 284 (2), 302 (1), 320 (2), 369 (2), 372 (1), 384 (10), 388 (12), 392 (2).

Ward No. 29—200 (8), 206 (1), 209 (12), 214 (1), 273 (2), 280 (5), 281 (7), 284 (2), 288 (1), 311 (3), 335 (1), 336 (2), 350 (6), 356 (1), 367 (1), 369 (4), 388 (16), 392 (1), 393 (2).

Ward No. 30—200 (8), 209 (10), 234 (1), 273 (4), 280 (58), 281 (2), 284 (10), 320 (1), 335 (1), 341 (1), 343 (1), 369 (5), 372 (1), 379 (2), 384 (7), 388 (9).

Non-Municipal Area— 200 (14), 202 (1), 205 (1), 209 (30), 230 (2), 234 (1), 273 (27), 280 (1), 288 (13), 311 (10) 321 (1), 333 (1), 335 (1), 336 (1), 340 (5), 343 (7), 350 (16), 351 (1), 369 (10), 384 (1), 388 (12), 393 (4), 399 (1).

VIII. Khamaria Ordinance Factory—200 (15), 205 (6), 209 (20), 214 (2), 215 (1), 273 (73) 280 (2), 281 (1), 283 (1) 284 (1), 288 (6) 302 (3), 311 (11), 340 (1), 362 (2), 367 (2), 369 (3), 372 (3), 377 (1), 378 (3), 384 (3), 385 (1), 388 (40), 391 (1), 392 (2), 393 (3).

X PANAGAR TOWN

Circle No. 1—200 (2), 209 (4), 220 (2), 273 (6), 288 (37), 311 (29), 350 (31), 365 (5), 367 (1), 369 (8), 388 (1), 393 (6), 399 (6).

Circle No. 2—200 (6), 207 (1), 209 (15), 220 (1), 273 (3), 280 (2), 288 (12), 289 (5), 311 (4), 340 (2), 350 (2), 369 (8), 388 (8), 393 (8).

APPENDIX II

TOWNS AND VILLAGES SERVED BY METALLED ROADS

1 MURWARA TAHSIL

Urban

Location code number and name of town:

I. MURWARA, V ORDNANCE FACTORY AREA KATNI, VI TIKURI FACTORY TOWNSHIP VII KYMORE FACTORY TOWNSHIP.

Rural

Location code number and name of village:

5. Koyaliya, 9. Durjanpur, 11. Karitalai, 15. Doli, 16. Nawabasta, 19. Bamhangawa, 20. Deorimazagaon, 23. Bara, 30. Amhata, 31. Nanhwarakalan, 32. Badari, 35. Simaria, 36. Paraswara, 41. Itahera, 42. Deosari, 43. Mahagaon, 45. Salayia, 46. Dhanedikhurd, 47. Tiker, 56. Kachagawa, 57. Salaiya Paharhai, 64. Maishagwan, (Ramna) 65. Bijayraghogarh, 66. Banjari, 74. Gairtalai, 81. Badera, (Tikarwra) 82. Tikarwara, 83. Pathra, (Bawalram) 84. Karhiya, (Poonchi) 85. Poochi, 87. Bistra, 90. Padkhuri, 91. Harduwakhurd, 96. Kudrehikapa, 97. Jajaredi, 98. Gaurha 99. Pureni, 106. Singodi, 122. Hardwara, 126 Bamanmar, 127. Kailwara Kala, 128. Patwara, 129. Jatwara, 132. Dithawara, 134. Salaia Maharhai, 135. Harduwakala, 136. Deorakalas, 137. Pakatha, 138. Jiwara, 143. Khallaidha, 144. Padria 146. Dhabaiya, 147. Ubara, 148. Budgaon, 149. Rudmood, 153. Patehra, 154. Muhas, 155 Rithi, 157. Ghaniya, 158. Kachharkheda, 159. Deori (Patoha), 160. Patoha, 161. Jamunia, 169. Madanpura, 170. Kunhwara, 171. Sahaspura, 172. Bhainswahi, 173. Paraswara, 182. Sijahra, 183. Dukaria, 184. Khanna Banjari, 185. Lathpahadi, 187. Muhas, 188. Barahata, 189. Mamar, 191. Chikhla, 192. Deogaon, 194. Fateharo, 196. Hardua, 197. Koondo, 201. Lamtara, 220. Buj Buja, 221. Barhi, 223. Gurji Kala, 224. Tighara Kala, 227. Barji, 228. Deorikhurd, 234. Imaliya (Manman), 235. Marmar, 238. Deodongra, 239. Majhagaon, Fatak, 240. Pureni (Kuthala), 241. Chaka, 255. Jhiriya, 256. Gadouha, 257. Kurondi Khurd, 258. Amgaon, 259. Pali, 260. Gurji Khurd, 269. Nittarra, 274. Tikariya, 275. Paharuwa, 288. Suddi, 289. Dudori, 290. Khirhani 291. Pipariya Kalan, 292. Karondi Kalan, 299. Pandi, Tilgaon 300. Dhusarpur, 304. Kailwar Khurd, 307. Juhla, 308. Pondi, 309. Surki, 310. Majhgaon, 311. Nanhwara Kalan, 312. Bareheka, 313. Sunehra, 314. Nigehia, 315. Bhadoura, 316. Paraswara Khurd, 318. Bahirghat, 327. Imlaj, 328. Tilgaon 339. Bhadora, 340. Amadi, 341. Banchari, 342. Basadi, 350. Kua, 357. Karaiha Khurd, 358. Baryarpur, 362. Ganyari, 363. Gulbara, 364. Jhinjhri, 374. Banehara, 385. Keolari, 392. Karaiha, 393. Badagaon, Kayasira 394. Kachhagawan, 395. Imalia Bandara, 397. Chhahari, 403. Deori Kudar, 413. Barela, 422. Matwari, 423. Pandua, 424. Deoritola, 425. Deori Gaitra 426. Gaitra, 429. Badkhera, 433. Budera Umaria 435. Manpur, 436. Umaria, (Badwara) 437. Badwara Kalan, 438. Lakhakhera, 439. Bairagi, 440. Bamhani, 446. Banjar Barela, 447. Karela, 454. Jarwahi, 457. Khajuri, 458. Sirajpur, 469. Parna, 470. Bhalwara, 472. Gudar, 482. Jalasur, 483. Piprodh, 485. Tikariya, 486. Tharka, 489. Salaiya Singhanpuri 490. Deori Hatai, 495. Bachharwara, 496. Badwara Khurd, 497. Bajarwara, 498. Loh Khan, 499. Dhanwara, 500. Vilayat Kalan, 503. Khitouli, 504. Bamhori, 505. Lakha Pateri, 508. Pahadi, 521. Ramgarha, 522. Tikariya (Patharia), 523. Piparida, (Pail), 524. Pathwari, 526. Midoki, 529. Deori (Sani), 546. Kodo, 547. Amatola, 548. Pali, 549. Bijori, (Kachhi), 554. Lamkana, 556. Bhanpura (Sunari), 557. Sunari, 559. Bhajva, 560. Pansokhar, 561. Ahar, 562. Thagua 563. Bhursa, 564. Mahagawan (Tumin),

2 SIHORA TAHSIL

Urban

Location code number and name of town:

II SIHORA

Rural

Location code number and name of village:

1. Salaiya Kalan, 2. Ratanpura, 6. Raipura, 7. Sihudi, 9. Kumharwara, 10. Agodh, 11. Patori, 12. Mangela, 20. Majhgawan, 21. Khursi, 22. Khakhra, 28. Pipariya, 29. Patna, 35. Modhiya, 36. Khajuri, 39. Bakal, 40. Khomtara, 41. Gada, 48. Chanpura, 50. Bartara, 51. Gatakheda, 62. Bartari, 63. Mangawan, 74. Barhi, 75. Dehuta, 89. Patna, 90. Amgawan, 91. Tigwan, 96. Keolari, 97. Bharda, 101. Teori, 102. Naigwan, 106. Mahangawan, 109. Koodan, 110. Muhaniya, 111. Badkhera, 112. Kodiya, 113. Tikariya, 114. Chhitwara, 115. Bichuwa, 116. Lakhanwara, 131. Marwari, 133. Baboriband, 134. Sindursi, 135. Simrapati, 136. Gada, 137. Dudarsa, 138. Kajarwara, 139. Badkhera, 141. Dhanwahi, 142. Chhitapahadi, 143. Tihari, 144. Bheda, 145. Ligri, 155. Padariya, 156. Tamuriya, 157. Sohas, 158. Pipariya, 161. Ghughri, 162. Hardua, 163. Dungaria, 169. Padrehi, 171. Salimnabad, 172. Khudawal, 173. Majwara, 180. Kakrehta, 192. Bandhi, 195. Tooman, 203. Kua, 205. Salaiya, 208. Chhapa, 209. Sihudi, 211. Karipathar, 223. Ghutehi, 224. Khadra, 226. Amoch, 227. Salaiya, 248. Dhangawan, 254. Salaiya, 263. Mohla, 265. Bhanpurakalan, 266. Doodi, 271. Paherna, 275. Khango, 276. Piparia, 288. Bargi, 289. Hardua, 293. Bar, 294. Pipariya, 303. Khamtara, 304. Deori, 306. Ranital, 308. Biriya, 312. Majhgwan, 322. Gurgi, 326. Umariya, 336. Tola, 337. Gada, 338. Deori, 339. Paraswara, 340. Hardi, 349. Parsel, 351. Sighanpuri, 354. Nandgram, 365. Mandhra, 356. Khavra, 357. Hatoli, 358. Muhania, 360. Kusmi, 361. Mansakara, 365. Raipura Muhasan, 366. Badkhera, 369. Pachpedhi, 370. Umariyapan, 371. Kudwari, 373. Madera, 377. Jamanchua, 378. Jamunia, 381. Dhanadi, 382. Narira, 383. Khirwa, 384. Nanhwara, 386. Pipariya, 387. Sunwani, 389. Deori, 391. Ponda, 392. Darsani, 394. Simariya, 395. Tunhpu, 396. Silondi, 398. Bilha, 404. Bamhni, 405. Mehneru, 407. Banhra, 411. Patna, 412. Bhamka, 414. Pipariya, 417. Majholi, 418. Kankerdehi, 419. Rajwahi, 421. Boodhi, 422. Rewanjha, 423. Pondikalan, 431. Mudiyapurwa, 437. Kuluhwa, 446. Baroda, 448. Sagodi, 449. Purena, 450. Pipariya, 455. Pipariya, 456. Pondikhurd, 459. Jhinna, 464. Lidoi, 490. Pondi Kalan, 491. Khirwapondi, 492. Simariya, 494. Dheemarkheda, 495. Bareli, 497. Rampur, 511. Bhatadone, 523. Tilman, 535. Simariya Khurd, 536. Dhanwahi, 537. Beesi, 547. Bareli, 549. Budhwa, 550. Dahoo, 551. Riwjhi, 552. Phanhwani, 553. Kusyari, 572. Pipariya, 577. Gurda, 591 Muhatra, 596. Makura, 597. Khamariya, 598. Padariya, 599. Nuja, 600. Bhanpura, 602. Saroti, 603. Majhgwan, 606. Budhra, 607. Budhri, 625. Bankhedi, 626. Indrana, 645. Jujhari, 646. Jhanjha, 647. Bandha, 650. Mandowar, 651. Nunji, 658. Khamariya, 659. Kapa, 664. Kingi, 669. Gosalpur, 670. Kachhpura, 679. Deori, 680. Bhikhakheda, 681. Partappur, 682. Gidurha, 683. Amadongri, 684. Khitola, 705. Dhamdha, 706. Keolari, 707. Khajuri, 748 Deonagar, 769. Gandhigram.

TOWNS AND VILLAGES SERVED BY METALLED ROADS—*Concld.*

3 PATAN TAHSIL

Urban

Location code number and name of town:

IX KATANGI XI PATAN

Rural

Location code number and name of village:

1. Kudan, 3. Deogaon, 10. Pondi, 11. Patana, 14. Majhgawan, 20. Barbata, 21. Udki, 22. Mohla, 23. Murgaon, 25. Luhari, 31. Raipura, 34. Rasuya, 35. Kusli, 40. Thighara, 41. Murrai, 49. Imaliya, (Sunda), 52. Sunda, 53. Bhiloda, 68. Boriya, 79. Sindri, 80. Pondi, (Sindri), 81. Kakerkheda, 82. Konikala, 88. Basan, 93. Lamehta, 94. Achloni, 95. Gurreha, 96. Neemi, (Bhideni), 101. Mehgawa, (Biwsa), 109. Gadaghat, 110. Biosa, 115. Rampura, 129. Chapad, 132. Pondi (Udna) 136. Madana, 317. Belkhedi, 142. Tilaguwa, 143. Pipariya, 144. Khairi, (Udna), 155. Deori, (Suraiya) 156. Suraiya, Deori 157. Udna, (Deori), 166. Simaria, 168. Pathrora, 169. Bhorda, 170. Medhi, 176. Harduwa, 177. Ronsra, 178. Nunsar, 181. Khairi, 182. Khairiya Kalan, 188. Rabuwa, 189, Khaira, (Amarpur), 192, Khariya, Khurd 196. Barhi, 197. Nanhwara, 201. Jarond, 202. Biltara, 203. Sontalai, 204. Agasod, 208. Kantora, 214. Singori, 215. Mihagawa, 216. Guwari, 217. Bhakalia, 219. Benikheda, 220. Timri, 232 Ujrond, 233. Khiriya, 235. Chandwa, 236. Barbata, 243. Dhaneta, 244. Rakhi, 246. Baroda, 247. Chedi, 250. Iktara, 252. Bineki, 262. Raiyakheda, 273. Bhita, 276. Tikri, 277. Sahasan, 278. Noni, 282. Majitha, 285. Luhari, 290. Suhajani, 291. Bhadarwara. 292. Khamdehi, 293. Tilwara, 296. Jamuniya, 297. Manguwa, 300. Neemkheda, 303. Mankhedi, 307. Surai, 313. Sihoda, 315. Jamkhar, 316. Ghundhrai, 318. Manegaon, 320. Ghunsor, 323. Belkheda, 325. Luti, 326. Natwara, 327. Kirsod, 328. Parsia, 338. Barha, 339. Sagda, 340. Ganjkatanga, 341. Koithra,342. Pondi (Fatak), 343. Pondi Sahajpur, 344. Sahajpur, 345. Jhinna, 346. Kudan, 353. Sahpura, 354. Khairi, 355. Bhiloni, 356. Bhamki, 357. Khirkakheda, 358. Badkhera, 359. Hirapur, 360. Khairi, 361. Bilkharwa, 362. Bhita, 363. Bilha, 367. Bilkharwa, 369. Magarmoha, 371. Dharampur, 372. Gwari, (Bhedaghat), 379. Jhoji, 381. Chaparat, 384. Bilapathar.

4 JABALPUR TAHSIL

Urban

Location code number and name of town:

III JABALPUR CITY, IV JABALPUR CANTT., VIII KHAMARIA, ORDNANCE FACTORY X PANAGAR.

Rural

Location code number and name of village:

49. Mohniya, 50. Pipariya, 67. Kusner, 84. Khamaria, 86. Umariya, 87. Raipura, 106. Jhgari, 114. Litti, 115. Tiwarikheda, 116. Imalai, 128. Jhagra, 129. Banghodi, 130. Bagoda, 135. Deori Khurd 150. Belkhadoo, 151. Khari, 153. Jhingrakheda, 159. Bamhnoda, 160. Lamti, 165. Ker, 174. Mohas, 175. Hardna, 181. Phootatal, 182. Kewalari, 183. Bharda, 184. Karond, 195. Nagna, 196. Pondi, 204. Kandera Kheda, 215. Bihariya, 221. Pipariva, 222. Mehgaon, 225. Bandhi, 228. Darhar, 237. Soortalai, 238. Bilkharwa, 240. Khiriyakalan, 242. Khairi, 243. Imaliya, 244. Pipariya, 246. Majhagaon, 248. Sundarpur, 250. Phiphari, 251. Bhajia, 255. Sanjari, 256. Tikariya, 258. Pipariya, 259. Patna, 264. Bhatamar, 265. Rithori, 266. Pathroura, 270. Mahgawan, 272. Ghughri, 273. Nengai, 274. Khinha, 275. Bhanpura, 276. Bhimpar, 277. Soopawara, 278. Padaria, 281. Deeha, 283. Oria, 284. Kathonda, 286. Maharajpur, 288. Bilpura, 290. Ghana, 293. Tilsani, 294. Tisaria, 295. Bairagi, 296. Sadaphal, 297. "Kundam, 298. Kardara, 299. Chaurai-Khurd, 300. Sookha, 303. Rivjha, 305. Sohagi, 307. Tighra, 309. Sarswahi, 310. Hinota, 311. Bijapuri, 312. Dehri Kalan, 313. Deori Khurd, 314. Jujhari, 315. Khama, 316. Mohni, 317. Bhonka Deori, 318. Mahgawan, 319. Guryari, 320. Raigwan, 321. Karmeta, 323 Manegaon, 324. Pipariya, 325. Birner, 326. Bichua, 327. Padariya, 328. Gangai, 330. Bishanpura, 333. Jaitpuri, 335. Lakhanwara, 336. Sataweli, 338. Chouraikala, 341. Umariya, 343. Amakhoh, 344. Amjhar, 357. Karaktola, 373. Chakdehi, 374. Dumna, 384. Amahinota, 386. Pipariya, 387. Padua, 388. Bikarampur, 389. Andhua, 390. Gadheri, 401. Pindrai, 402. Kugwan, 417. Tewar, 427. Bhedaghat, 429. Chaukital, 449. Jaitpuri, 452. Saliwada, 459. Silpuri, 463. Lamheti, 464. Lamhetaghat, 466. Ghunsaur, 467. Ghana, 468. Narayanpur, 470. Pipariya kala, 471. Barela, 474. Bijapuri, 475. Pahadikheda, 476. Sakri, 478. Jotpur, 479. Mangeli, 481. Neem Kheda, 483. Patpara, 484. Deori, 485. Dhanpuri, 486. Umariya, 489. Manegaon, 492. Silua, 493. Padariya, 497. Richhai, 498. Purwa, 500. Deohara, 508. Charkheda, 511. Bamhani, 512. Kudari, 513. Doondi, 515. Khursi, 520. Kukrikhera, 525. Barha, 532. Gokalpur, 536. Pindrai, 542. Jogidhana, 543. Nigri, 551. Churia, 552. Khamaria, 557. Piparia Khurd, 561. Bargi, 562. Saliwada, 564. Dungaria, 565. Sarrai, 566. Narrai, 567. Parasia, 570. Sohad, 573. Barbati, 574. Tinsi, 577. Padria, 586. Thana, 590. Raipura, 591. Temar, 595. Sukri, 602. Mangela, 608. Kaladehi, 612. Hulki, 616. Silua, 617. Khapa.

APPENDIX III

TOWNS AND VILLAGES HAVING RAILWAY STATIONS WITHIN FIVE MILES

1 MURWARA TAHSIL

Urban

Location code number and name of town:

I MURWARA, V ORDNANCE FACTORY AREA KATNI, VI TIKURI FACTORY TOWNSHIP VII KYMORE FACTORY TOWNSHIP

Rural

Location code number and name of village:

5. Koyalia, 7. Dhanwahi, 18. Surma, 20. Deori Majhagawan, 21. Gudu Gadohan, 23. Bara, 29. Pondi,(Doli), 34. Khirwakhurd, 56. Kachagawah, (Bistra) 57. Salaiya Pahahai, 78. Semdari, 81. Badera (Tikarwara), 82. Tikarwara, 83. Pathra, 84. Karhiya, 85. Poochi, 86. Jobi Kala, 87. Bistra, 89. Joba, 118. Karahiya, 119. Majhgawan, 120. Dong, 121. Tighara Khurd, 122. Hardwara, 123. Madhia, 124. Saida, 128. Patwara, 129. Jatwara, 132. Dithawara, 133. Jobi Khurd, 151. Bharatpur, 153. Patehra, 154. Muhas, 155. Rithi, 156. Jharikhera, 157. Ghania, 158. Kachharkheda, 159. Deori, 160. Potohan, 161. Jamunia, 163. Madha Deori, 164. Semra, 167. Khadoli, 169. Madanpura, 170. Kanhwara, 171. Sahaspura, 187. Umaria, 188. Barhta, 189. Mamar, 190. Ahirgawan, 191. Chikhla, 192. Deogaon, 193. Raipura, 194. Patihra, 196. Hardua, 197. Koondo, 201. Lamtara, 202. Matwar Podaria, 203. Pilonji, 204. Piprehta, 206. Mohari, 207. Pondipadaria, 223. Gurji Kalan, 224. Tighara Kalan, 225. Lalpura, 226. Chargaon, 227. Barji, 228. Deori Kena, 229. Kena, 230. Tihekuri, 231. Marampati, 233. Sugwan, 234. Imaliya, 235. Murpar, 236. Sumeli, 237. Khuhari, 238. Deo Dongra, 239. Majhagawan, 240. Pureni, 241. Chaka, 242. Ghat Kherwa, 258. Amgawan, 259. Pali, 260. Gurji Khurd, 261. Bargawan, 262. Raklehta, 264. Nouwapati, 270. Biruhli, 274. Tikariya, 275. Paharuwa, 303. Bohta, 304. Kailwara Khurd, 305. Murwara, 307. Juhla, 308. Pondi, 309. Surki, 321. Ghunghchi, 333. Dwara, 335. Amkhuhi, 338. Kherwa, 364. Jhinjhri, 367. Chhaparwah, 369. Hirwara, 370. Padaria, 371. Saraswahi, 372. Bijori, 373. Pathra, 375. Gopalpur, 394. Kachagawan, 395. Imalia, 396. Piparia, 398. Gata Khera, 399. Jhalwara, 400. Khairahni, 401. Ataria, 402. Pondi, 403. Deori Kudar, 404. Bandri, 406. Rohania, 423. Pandua, 426. Gaitra, 427. Bharoli, 428. Bhandra, 429. Badkhera, 431. Katangi Kala, 432. Katangi Khurd, 433. Bandera, 434. Chapehni, 435. Manpur, 436. Umaria, 437. Badwara Kalan, 438. Lakhakhera, 439. Bairagi, 440. Bamhni, 441. Sarai, 442. Guda Kalan, 453. Dundhri, 454. Jurwahi, 455. Dhopi, 456. Takhala, 457. Khajuri, 458. Siorajpur, 459. Bhanpur, 462. Keolari, 463. Bichhia, 464. Sarra, 465. Bachholi, 466. Jhinjhri, 467. Rupoundh 468. Bargawan, 469. Parna, 470. Bhalwara, 472. Gudar, 481. Sagodi, 482. Jalasur, 483. Piprodh, 485. Tikaria, 486. Tharka, 487. Singhanpuri, 488. Gubaridhari, 489. Salaiya, 490. Deori Hatai, 491. Bhaganwara, 492. Bamhangawan, 493. Chandan, 494. Chiruhli, 495. Bachharwara, 496. Badwara Khurd, 497. Bajarwara, 498. Lohkhan, 500. Vilayat Kalan, 501. Vilayat Khurd, 505. Lakhapateri, 506. Bichhia, 507. Ghughra, 508. Pahadi, 509. Bhanpura, 510. Manpur, 511. Tedi, 514. Nanhwara, 515. Bargawan, 516. Paraikap, 517. Bhadawar, 518. Salaiya, 519. Amrakland 520. Thuthia, 521. Ramgarha, 522. Tikaria,

MURWARA TAHSIL—*Concld.*

523. Piparia, 524. Pathwari, 527. Banda, 529. Deori, 530. Hardua, 531. Shahpur, 534. Sejha, 535 Magarahta, 536. Bichua, 537 Mohania, 542. Guda, 543. Kari Barah, 544. Dhirpur, 545. Jhapi, 546. Kodo, 547. Amatola, 548. Pati, 549. Bijori, 550. Jharela, 555. Kachhari, 556. Bhanpura, 557. Sunari, 561. Ahar, 562. Thagua, 563. Bhursa.

2 SIHORA TAHSIL

Location code number and name of town:

Urban

II SIHORA

Rural

Location code number and name of village:

1. Salaiya Kalan, 2. Ratanpura, 3. Patori, 6. Raipura, 7. Sihudi, 8. Rakseha, 10. Agodh, 11. Patori, 12. Mangela, 17. Sikarpura, 21. Khursi, 24. Neigawn, 33. Patoha, 116. Lakhanwara, 118. Khamhariya, 119. Badkhera, 121. Poniya, 143. Tihari, 145. Ligri, 147. Sansarpur, 161. Ghughri, 162. Harduwa, 163. Dungaria, 170. Padwar, 171. Salemnabad, 172. Khudawal, 173. Matwara, 174. Bijaiya, 175. Tikariya, 185. Saraswahi, 192. Bandhi, 193. Bhoola, 209. Sihudi, 210. Imaliya, 211. Karipathar, 212. Dharwara, 213. Chapuhla, 214. Jhiriya 226. Amoch, 227. Salaiya, 228. Madhana, 229. Kusera, 230. Jajnagra, 248. Dhangawn, 249. Deori, 251. Duhli, 264. Mehngawan, 365. Bhanpurasalan, 266. Doodi, 285. Bandha, 288. Bargi, 289. Hardua, 290. Majoli, 291. Khalri 293. Bar 294. Fipariya, 295. Sahlawan, 296. Tigura 297. Bhatgawn, 323. Naigawn, 324. Talwa, 325. Gandhiganj 326. Umariya, 329. Paharua, 330. Chhapra, 331. Dundi, 332. Jamuniya, 333. Demapur, 334. Gada Itwan, 335. Bareli, 336. Tola, 337. Gada, 338. Deori, 339. Paraswara, 340. Hardi, 364. Khudawal, 365. Raipura Mohsam, 366. Bedkhera, 367. Mangela, 368. Padariya Khurd, 369. Pachpodhi, 370. Umariyapan, 392. Darsani, 394. Simariya, 395. Gunahru, 396. Silondi, 397. Mahegawan, 399. Madai, 401. Mangeli, 402. Deori, 403. Pakariya, 424. Pipariya, 425. Kurro, 428. Bichhiya, 456. Pondi Khurd, 473. Khirwa Baragwan, 474. Junwani Kalan, 475. Sarda, 476. Hargarh, 495. Bareli, 511. Bhatadon, 512. Murta, 513. Bichhiya, 514. Ghana, 515. Amangawan, 544. Nigwani, 545. Garchapa, 546. Ghat Simariya, 547. Bareli, 548. Khugamau, 549. Budhua, 550. Daboo, 551. Riojhi, 552. Phanwani, 585. Baragawan Daranchi, 586. Pondi Khurd, 587. Ghana Khurd, 589. Muskuri, 591. Muhatara, 592. Rithori, 593. Algoda, 596. Makura, 643. Chhitapal, 644. Ghughri, 645. Jujhari, 646. Jhanjha, 647. Bandha, 648. Tangwan, 663. Ami, 664. Kingi, 665. Malhana, 666. Ghorakoni, 669. Gosalpur, 670. Kachhpura, 671. Kuakheda, 673. Simariya, 674. Hinotiya, 675. Mangaon, 676. Khamhariya, 704. Dharampura, 705. Dhamdha, 707. Khajuri, 708. Bhadam Khurd, 709. Bhadam, Kalan, 710. Bhadamsani, 711. Silua, 745. Kailwas, 747. Patharai. 748. Deonagar, 749. Dhamki, 750 Mahangwan, 751. Khamariya, 753. Tikariya, 754. Binaika 755. Bela, 756. Jhansi, 757. Pondi Kalan, 758 Nindora, 759. Bharda, 760. Barne, 769. Gandhigram, 771. Ranital 772. Madodh, 773. Pondi Khurd. 774. Madai.

TOWNS AND VILLAGES HAVING RAILWAY STATIONS WITHIN FIVE MILES.—*Concld*

3 PATAN TAHSIL

Urban

Location code number and name of town:

IX KATANGI XI PATAN

Rural

Location code number and name of village:

201. Jarond, 208. Kantora, 219. Beni Kheda, 220. Timri, 227. Bhuwara, 230. Richhai, 231. Simaria, 232. Ujrond, 233. Khi, riya, 242. Ahrora, 243. Dhaneta, 245. Sarkhandi, 246. Baroda (Chhedi), 247. Chhedi, 248. Badkheda, 249. Ranital, 250. Iktara, 252. Binaki 256. Hatepur Kalan, 257. Bhotiya, 258 Juqtarea, 262. Raiya Kheda 265. Imliya, 266. Hatepur Khurd, 274. Dhobi, 275. Pipariya, Kanawas 276. Tikri, 277. Sahasan, 278. Noni, 280. Gadar Piparia, 281. Lami, 282. Majitha, 283. Neechi, 284. Archha, 285. Luhari, (Archha), 288. Umariya, 289. Bargi, 290. Suhajani, 291. Bhadarwara. 292. Khamdehi, 293. Tilwara, 294. Bhangawan, 298. Mudiya, 299. Katangi. Nanhi, 300. Neemkheda, 301. Khamariya, 307. Surai, 308. Dighori, 309. Tipra, 310. Kaithra, 312. Dighora, 313. Sihoda, 319. Bamnokda, 320. Ghunsor, 326. Natwara, 327. Kisrod, 328. Parsia, 339. Sagda, Mehgaon, 340. Ganj Katanga, 341. Kaithra, 342. Pondi, Pathak, 343. Pondi (Sahajpur), 344. Sahajpur, 345. Jhinna, 346. Kudan, 352. Matwara., 353. Sahpura, 354. Khairi Shahpura 355. Bhitoni, 356. Bhamki, 357 Khira Kheda, 358. Badkhera, 359. Hirapur, 360. Khairi, (Bilkharwa) 361, Bilkharwa, 362. Bhita, Baudha 363. Belha, 367 Bilkharwa, 368. Bhamka 369. Magarmoha, 371. Dharampura, 372. Gwari, 378. Nachan kheda, 379. Jhoji, 381. Chaparat, 382. Lalpur, 384. Bilapathar, 385. Dhimarjhoji, 386. Malkkachar, 387. Kulon, 388. Seetalpur, 389. Mudkatiya, 393. Dudwara, 394. Bhadpura, 398. Imalia, 399. Bhikampur, 400. Dharti Kachhar, 406. Tumra, 407. Jugpura, 408. Tonta, 414. Patharphodi, 415. Mehguwa, 424. Bambawari, 425. Charguwa, 440. Ahmadpur, 443. Deori Bhuwargarh, 451. Bhowargarh. 452. Sunwara.

4 JABALPUR TAHSIL

Urban

Location code number and name of town:

III JABALPUR, IV JABALPUR CANTT.,
VIII KHAMARIA ORDNANCE FACTORY
X PANAGAR

Rural

Location code number and name of village:

33. Bilgaon, 34. Dundi, 35. Bamhori, 46. Mankuwara, 47. Sigod, 48. Mudari, 49. Mohniya, 50. Pipariya, 51. Badkhera, 64. Khiriya, 65. Garda, 67. Kusner, 68. Pathara, 69. Badera Kala, 82. Nuniya Kala, 83. Nuniya Khurd, 84. Khamhriya, 85. Dungariya, 86. Umariya, 87. Raipura, 88. Bhainsdehi, 89. Keolari, 90. Mehgwan, 91. Umariya, 92. Dongarbadera, 111. Padora, 112. Mudiya, 113. Matiya Kui, 114. Liti, 115. Tiwari Kheda, 116. Imalai, 117. Narguwan, 118. Mohari, 119. Surmawah, 130. Baghoda, 133. Bhita, 135. Deori Khurd, 136. Poniya, 137. Padri, 156. Umaria Choube, 157. Bijaori, 158. Byadhkheda, 159. Bamhnoda, 160. Lamti, 161. Nibhora, 162. Chhatarpur, 163. Charkhi, 164. Kakarhai, 179. Bijoura, 180. Behar, 181. Phootatal, 182. Keolari, 183. Bharda, 184. Kharond, 185. Sakri, 203. Urdua, 204. Kandra Kheda, 205. Padariya, 206. Tidni, 221. Pipariya, 222. Mahgawan, 223. Nipaniya, 224. Kashi, 226. Tilgawan, 241. Hathna, 242. Khairi, 243. Imaliya, 244. Pipariya, 245. Leel Kheda, 263. Jhur Jhuroo, 265. Rithori, 286. Maharajpur, 287. Richhai, 304. Kudwari, 305. Sohagi, 322. Amkhera, 370. Hinota-Bamurha, 372. Paraswara, 384. Amahinota, 386. Piparia, 387. Pandua, 402. Kugwan, 427. Bhedaghat, 428. Bhadpura, 469. Paraswara, 479. Mungeli, 480. Jamtara, 481. Neemkheda, 489. *Manegaon*, 490. *Samad Piparia*, 491. *Khirehni*, 492. *Silua*, 493. Padariya, 494. Khamariya, 506. Ghutia, 507. Barhaiya Kheda, 508. Chokhda, 515. Khursi, 516. Dungariya, 517. Deori, 518. Chhatarpur, 524. Muhas, 531. Harrai, 532. Gokalpur, 533. Baharipar, 534. Basnia, 535. Kailwas, 536. Pindrai, 540. Kohani, 542. Jogidhana, 543. Nigri, 544. Deori, 545. Pipariya Kalan, 546. Charghat, 547. Ghana, 549. Sihora, 550. Marhapatha, 551. Churia, 552. Khamariya, 553. Ronsra, 554. Sagdajhapni, 555. Bamhnoda, 556. Tikaria, 557. Rengajhori, 560. Gajna, 561. Bargi, 562. Saliwara, 563. Khursi, 567. Parasiya, 569. Basha, 571. Tinsa, 574. Tinsi, 575. Para, 576. Khapagwari, 579. Chaurai, 580. Sahajpuri, 581. Pipariya, 582. Hinota, 584. Bijora. 586. Thana, 587. Mankedi, 589. Saliwara, 590. Raipura, 591. Temar, 592. Reewa, 595. Sukri, 596. Mothar, 597. Harduli, 598. Gaganda, 602. Mangela, 603. Siluwa, 608. Kaladehi, 609. Dhanai, 612. Hulki, 613. Bamhani, 614. Samnapur, 615. Saliwada, 616. Silua, 617. Khapa, 618. Basanpani, 624. Deori

APPENDIX IV

TOWNS AND VILLAGES HAVING BUS STOPS

1 MURWARA TAHSIL

Urban

Location code number and name of town:

I MURWARA,
VI TIKURI FACTORY TOWNSHIP
VII KYMORE FACTORY TOWNSHIP

Rural

Location code number and name of village:

5. Koyalia, 11. Karitalai, 15. Doli, 20. Deori Mojhgawan, 65. Bijayraghogarh, 74. Gairtalai, 97. Jajnodi, 127. Kailwara Kalan, 136. Deora Kalan, 144. Padaria: 148. Badgawan, 151. Bharatpur, 155. Rithi, 160. Patohan, 161. Jamunia, 170. Kanhwara, 182. Sijahra, 183. Dukaria, 184. Khanna Banjari, 185. Lat Pahadi, 191. Chikhia, 192. Deogaon, 220. Bujbuja, 221. Barahi, 223. Gurji Kalan, 239. Majhagawan, 240. Pureni, 241. Chaka, 255. Jhiriya, 256. Gadouha, 257. Karodi Khurd, 258. Amgawan, 275. Paharua, 291. Piparia Kalan, 310. Majhagawan, 342. Basadi, 350. Kua, 360. Bilahari, 385. Keolari, 437. Badwara Kalan, 447. Karela, 483. Piprondh, 499. Dhanwara, 500. Bilayat Kalan, 503. Khitoli, 521. Ramgarha, 560. Pansokhar, 563. Bhursa.

2 SIHORA TAHSIL

Urban

Location code number and name of town:

II SIHORA

Rural

Location code number and name of village:

7. Sihudi, 101. Teori, 112. Kodia, 133. Bahoriband, 143. Tihari, 171. Saleemnabad, 192. Bandhi, 232. Khamriya,

SIHORA TAHSIL—*Concld.*

248. Dhangawan, 303. Khamtara, 306. Ranital, 370. Umariyapan, 414. Pipariya, 417. Majholi, 422. Rewanjha, 423. Pondi Kalan, 546. Ghatsimariya, 603. Majhagawan, 659. Kapa, 669. Gosalpur, 680. Bhikhakheda, 684. Khitola, 769. Gandhigram.

3 PATAN TAHSIL

Urban

Location code number and name of town:

IX KATANGI PATAN
XI PATAN

Rural

Location code number and name of village:

35. Kusli, 68. Boriya, 178. Nunsar, 303. Mankhedi, 307. Surayee, 323. Belkheda, 344. Sahajpur, 353. Sahapura.

4 JABALPUR TAHSIL

Urban

Location code number and name of town:

III JABALPUR CITY, IV JABALPUR CANTT.,
VIII KHAMARIA ORDNANCE FACTORY
X PANAGAR.

Rural

Location code number and name of village:

96. Baghraji, 174. Mohas, 293. Tilsani, 297. Kundam, 300. Sukha, 316. Mohani, 327. Padaria, 341. Umaria, 427. Bhedaghat, 471. Barela, 525. Barha, 543. Nigri, 561. Bargi, 590. Raipura, 595. Sukri, 608. Kaladehi.

APPENDIX V

TOWNS AND VILLAGES HAVING PUBLIC LIBRARIES

1 MURWARA TAHSIL

Urban

Location code number and name of town:

I MURWARA (Wards Nos. 17 and 18).

Rural

Location code number and name of village:

5. Koyalia, 11. Karitalai, 160. Patohan, 249. Konti, 250. Satwara, 291. Piparia Kalan, 360. Bilahari, 383. Nandwan, 437. Badwara Kalan.

2 SIHORA TAHSIL

Urban

Location code number and name of town:

II SIHORA

Rural

Location code number and name of village:

18. Imalia, 101. Teori, 112. Kodia, 133. Bahoriband, 171. Sleamnabad, 370. Umariyapan, 405. Mahner, 484. Kumhi, 603. Majhgawan, 659. Kapa, 714. Agaria.

3 PATAN TAHSIL

Urban

Location code number and name of town:

IX KATANGI (Ward No. 8).

Rural

Location code number and name of village:

35. Kusli, 41. Murrai, 68. Boriya, 224. Piparia Kalan, 246. Baroda, 277. Sahsan, 303. Mankhedi, 353. Sahapura, 369. Magarmuha, 413. Barkheda, 421. Bhidki.

4 JABALPUR TAHSIL

Urban

Location code number and name of town:

III JABALPUR CITY WARDS NOS. 6, 9, 14, 18, 20, 24, 27 AND NON-WARD URBAN AREA, IV JABALPUR CANTT. (WARD No. 5), VIII KHAMARIA ORDNANCE FACTORY (G. C. F. ESTATE), X PANAGAR (WARD No. 1).

Rural

Location code number and name of village:

95. Bagharaji, 297. Kundam, 359. Harduli Kalan, 417. Tewar, 471. Barela, 486. Umaria, 554. Sagdajhapani, 592. Reewan, 595 Sukri, 608. Kaladehi.

APPENDIX VI

TOWNS AND VILLAGES HAVING PUBLIC READING ROOMS

1 MURWARA TAHSIL

Urban

Location code number and name of town:

VII KYMORE FACTORY TOWNSHIP

Rural

Location code number and name of village:

5. Koyalia, 291. Piparia Kalan, 437. Badwara Kalan.

2 SIHORA TAHSIL

Urban

Nil

Rural

Location code number and name of village:

417. Majholi, 462. Suhjani, 463. Luhari, 603. Majhgawan

3 PATAN TAHSIL

Urban

Location code number and name of town:

IX KATANGI (Ward No. 8).

Rural

Location code number and name of Village:

277. Sahsan.

4 JABALPUR TAHSIL

Urban

Location code number and name of town:

III JABALPUR CITY WARDS NOS. 6, 18, 20, 27, 28 AND NON-WARD AREA, IV JABALPUR CANTT. WARD NO. 5 VIII KHAMARIA ORDNANCE FACTORY (GUN CARRIAGE FACTORY ESTATE)

Rural

Location code number and name of village:

70. Dabara Kalan, 96. Bagharaji, 162. Chhatarpur, 296. Sadaal, 297. Kundam.

APPENDIX VII

TOWNS AND VILLAGES HAVING PUCCA WELLS FOR THE SUPPLY OF DRINKING WATER TOGETHER WITH THEIR NUMBER (In Brackets)

I MURWARA TAHSIL

Urban

Location code number and name of town:

I MURWARA Wards Nos.—1(7), 2(5), 3(7), 4(10), 5(5),6(7), 7(4), 8(8), 9(15), 10(4), 11(11), 12(8), 13(10), 14(6), 15(3), 16(8), 17(4), 18(8), 19(6), 20(1), 21(8), 22(7), 23(4).

V ORDNANCE FACTORY AREA KATNI, (7).

VI TIKURI FACTORY TOWNSHIP Wards Nos.—1(3), 2(1);

VII KYMORE FACTORY TOWNSHIP Wards Nos.—1(13), 3(4), 4(16).

Rural

Location code number and name of village:

1. Jamuwani Kalan (21), 2. Padrehi (9), 3. Jamuwani Khurd (5), 4. Khirwa (6), 6. Amraiya (8), 7. Dhanwahi (2), 8. Harriaya (92), 9. Durjanpur (33), 10. Cheri (25), 11. Karitalai, (57), 12. Bamhori (4), 13. Hardua, (8), 14. Karreha (3), 15. Doli (20), 16. Navbasta (1), 17. Amakola (1), 18. Surma (9), 19. Bamhangawa(4), 20. Deori Majhagawan (4), 21. Gudugadouha (6), 22. Khalwara (64) 23. Bara (6), 24. Salaiya Kuwhri (34),25. Kusma(5), 26. Lakhanpura (6), 27. Itawan (7), 28. Harduwa Itawan (4), 29. Pondi (27), 30. Amaheta (18), 31. Nanhwara Kalan (40), 32. Badari (8), 33. Kalahara (3), 35. Simaria (4), 36. Paraswara (3), 37. Basoudha (2), 38. Itoura (51), 39. Ghurher (8), 40. Ghangrota (4), 41. Itahara-(1), 42. Deosari (12), 43. Mehagaon (11), 44. Jhiriya (4), 45. Salaiya (4), 46. Dhanedi Khurd (1), 47. Tikar (2), 48. Lukampur, (1), 49. Gudeha (5), 50. Pipara (2), 51. Chora Kanera (1), 52. Jararoda (5), 53. Imaliya (1), 54. Kudri (3), 55. Khamhariya Kudri (6), 56. Kachhagawa(7), 57. Salaiya Paharhai (9),58. Rajarwara(8), 59. Kharkhari (21), 60. Amuwari (10), 64. Majhagawa (1), 65. Bijayraghogarh (60), 66. Banjari (5), 67. Hinota (2), 68. Khajura (8), 69. Singhanpura (5), 70. Chori (1), 71. Dighi (2), 72. Khutesar (2), 73. Madwa (1), 74. Gairtalai (8), 75. Gudana (6), 76. Naya Kheda (4), 78. Simdari (4), 79. Simra Kudari (5), 81. Badera (6), 82. Tikarwara (5), 83. Pathra (8), 84. Karhiya Poochi (7), 85. Poochi (6), 86. Jobi Kalan (6), 87. Bistra (8), 88. Majhagawa (1), 89. Joba (3), 90. Padkuri (18), 91. Harduwa Khurd (1), 92. Sakri (3), 93. Singhwara (5), 94. Jatwara Khurd (2), 95. Bangawa (3), 96. Kudrehikapa (2), 97. Jajanodi (3), 98. Gouraha (2), 99. Pureni (2), 100. Ramena (1), 101. Rohaniya (3), 102. Baruwa (4), 103. Bhimpar (1), 104. Padariya (2), 105. Hantala (2), 106. Singodi (30), 107. Bakeli (3), 108. Gohawal (4), 109. Urdani (1), 110. Khirwa (1), 111. Luli (2), 112. Manghata (2), 113. Kudari-(3), 115. Kunia (1), 116. Bheda (3), 117. Kathotia (1), 118. Karahiya (5), 119. Majhagawa (2), 122. Hardwara (9), 123. Madhia (3), 124. Saida (8), 125. Ghanjhri Khurd (3), 126. Bamanmar (2), 127. Kailwara Kala (4), 128. Patwara (2), 129. Jatwara (2), 132. Dithwar (4), 133. Jobi Khurd (1), 134. Salaia Maharhai (2), 135. Harduwa Kala (6), 136. Deora Kalan (11), 138. Jiwara (3), 139. Gondra (4), 140. Barehai (3), 141. Khirwa (5), 143. Khalaidha (3), 144. Padaria (2), 145. Deora Khurd (3), 146. Dhabaiya (13), 147. Ubara (46), 148. Badgaon (20), 149. Rudmoond (1), 150. Madanpur (1), 151. Bharatpur (1), 153. Patehra (2), 154. Muhas (5), 155. Rithi, (8) 156. Jhari Kheda (2), 158. Kachhar-Kheda, (3),159. Deori (9), 160. Patoha (11),161. Jamunia (4),163. Madha Deori (2), 164. Semra Madha Deori (2), 165. Khadola (4), 166. Ghanghri Kala (2), 167. Khadoli (1), 168. Khamharia (2), 169. Madanpura (1), 170. Kanhwara (18), 171. Sahaspura (1), 172. Bhainswahi (31), 174. Singhwara (4), 175. Deomari (4), 176. Naderi (2), 177. Poreni (4), 178. Barhata (3), 179. Ghunor (4), 180. Pathraheta (6), 181. Kundrehi (21), 182. Sijhara (8), 183. Dukaria (1), 184. Khanna Banjari (10), 185. Lath Pahadi (2), 187. Umaria (3), 188. Barahata (4), 189. Mamar (2), 190. Ahirgawa (1), 191. Chikhla (3), 192. Deogaon (4), 193. Raipura (2), 194. Patehara (1), 196. Hardua (2), 197. Koondo (3), 198. Chanehata (3), 199. Chanehati (1), 200 Amradand (3), 201. Lamtara (2), 202. Matwar Padaria (5), 203. Pilonji (6), 204. Piprehata-(5), 205. Khamtara (7), 207. Pondi Padaria (3), 208. Gunsur (2), 209. Tikariya (7), 210. Kursikola (3), 211. Kutrahiya (2), 212. Poniya (4), 213. Nadera (2), 214. Rajarwara (5), 215. Hatheda (2), 216 Simriyasani(1..), 217. Siroja Gadariya (13), 218. Lurmi (21), 219. Bangawa (19), 220. Bujhuja (6), 221. Barhi (47), 222. Kanor (49), 223. Gurji Kalan (5), 224. Tighara Kalan (3), 225. Lalpura (2), 226. Chargwan (1), 227. Barji (2), 228. Deori (1), 229. Kaina (1), 231. Mamar Pati (2), 232. Boodha (2), 233. Sugwan, (2), 235. Moorpar(1), 236. Sumeli (2), 237. Khuari (11), 238. Deodongra(4), 239. Majhagawan Fatak (6), 240. Pureni(3), 241. Chaka (5), 242. Ghatkherwa (2), 243. Deorakhurd (7), 244. Darodi-(4), 246. Muhas (9), 247. Chhata (4), 248. Badera (1), 249. Kanti (8), 250. Satwara (4), 251. Sijehni (5), 252. Hadkhohari (4), 253. Ghughari (1), 254. Chapana (1), 255. Jhiriya (11), 256. Gadouha (8), 257. Karoundi Khurd (38), 258. Amgoan (10), 259. Pali, (2), 262. Baklehra (7), 263. Kupiya (1), 264. Nouwapati (2), 265. Nagardha (2), 266. Hatkuri (12), 267. Majhagawan (2), 268. Mahagawan (2), 269. Nittara (12), 270. Biruhali (3), 272. Kharkhari (5), 273. Bharwara (5), 274. Tikariya (1), 275. Paharuwa (5), 277. Juhali (13), 278. Imaliya (1), 279. Madai (2), 281. Jogiya Kapa (1), 282. Pahariya (7), 283. Jugiya (8), 284. Nanhwara Khurd (3), 285. Padwai (4), 286. Mahagawa (4), 287. Dhowra (7), 288. Suddi (3), 289. Dadori (1), 290. Khirahni (4), 291. Pipariya Kala (12), 292. Karondi Kala (33), 293. Vichpura (69), 294. Jajagarh (4), 295. Chiruhala(4), 296. Basudha (1), 297. Gudabandha(3)298. Bandha (2), 299. Pondi Tilagoan(2),301. Thanora(3), 302. Posesra (4), 303. Bohta (3), 304. Kailwara Khurd (7) 305, Murwara (20), 307. Johla (7), 308. Pondi (3), 309. Surki (3), 310. Majhagawan (15), 311. Nanhwarakalan (9), 312. Barcheka (6), 313 Sunehra (7), 314. Nigeraha(6), 315. Bhadora (2), 316. Paraswara Kalan (1), 317. Paraswara Khurd (1), 318. Bahirghata (4), 319. Kachhadari (15), 321. Ghunghchi (1), 322. Sukha (1), 323. Naigawa(2), 327. Imlaj (3), 328. Tilagawan (5), 330. Chikhala (2), 333. Dwara (1), 335. Amkhuhi (3), 338. Kherwa (5), 339. Bhadora (4), 340. Amadi (7), 341. Banehri (1), 342. Basadi (3), 344. Sankrigarh (3), 345. Kumharwara (9), 346. Chhindhai Piparia (10), 347. Bagaiha(22), 348 Surajpura (2) 349 Kuthea Mahagawan (..5), 350. Kua (50), 351. Machhamachha (4), 352. Biruhli (1), 353. Ghudahri (4), 354. Kumharwara (2), 357. Karahaiya Khurd (2), 358. Baryarpur (1), 359. Madhia (1), 360. Bilahri (15), 361. Ghinochi (1), 362. Ganyari (6), 363. Gulwara (6), 364. Jhinjhri (9), 367. Chhaparwah (11), 369. Hirwara (3), 370. Padaria Khirwa (7), 371. Saraswahi (4), 372. Bijori(11), 373. Pathar (5)

TOWNS AND VILLAGES HAVING PUCCA WELLS FOR THE SUPPLY OF DRINKING WATER TOGETHER WITH THEIR NUMBER (In Brackets)—*Contd.*

374. Banchara (1), 375. Gopalpur (7), 376. Midra (5), 378. Salhana (5), 380. Ganeshpur (5), 381. Luharwara (4), 383. Nanddawan (13), 384. Tali Rohania (5), 385. Keolari (10), 386. Barwani (13), 387. Ghurhar (3), 388. Badkhera (18), 391. Piparia (1), 392. Karaiha (4), 393. Badagoan (5), 394. Kachhagoan (6), 395. Imalia (6), 396. Piparia (3), 397. Chhahri (5), 398. Gatakhera (2), 399. Jhalwara (6), 400. Khirhani (1), 402. Pondi (1), 404. Bandri (5), 405. Behdi Kalan (1), 406. Rohania (8), 407. Bamhori (2), 408. Sandhi (1), 409. Ladhar (2), 410. Salaiya (2), 411. Mohni (2), 412. Salaiya Sihora (38), 413. Barela (8), 414. Gabdinipania (7), 415. Murawal (9), 417. Kanki (3), 418. Naigoan (1), 419. Ghughra (6), 420. Andia (3), 421. Kemori (3), 422. Matwari (6), 423. Pandua (7), 424. Deoritola (5), 425. Deori (2), 426. Gaitra (2), 427. Bharoli (1), 429. Bhadkhera (13), 430. Kodia (8), 431. Katangi Kalan (15), 432. Katangi Khurd (2), 433. Budera (6), 434. Chapahani (2), 435. Manpur (1), 436. Umaria (5), 437. Badwara Kalan (22), 438 Lakha Khera (5), 440. Bamhni (1), 441. Sarai (1), 442. Gudakalan (5), 443. Deori (5), 444. Imalia (3), 445. Sutri (3), 446. Banjar Barela (1), 447. Karela (25), 448. Harrwah (7), 449. Badhaiya Khera (2), 450. Khar Khari (4), 451. Khamharia (7), 452. Raipura (12), 453. Dhundhri (3), 454. Garwahi (38), 455. Dhapai (3), 456. Takhla (7), 457. Khajuri (6), 458. Siorajpur (6), 459. Bhanpura (15), 460. Simera (1), 461. Mado (4), 462. Keolari (2), 463. Bichhia (2), 464. Sarra (1), 465. Bachholi (2), 466. Jhinjhri (4), 467. Rupoundh (7), 468. Bargaon (1), 473. Salaiya (2), 474. Kharhta (4), 475. Badagaon (3), 476. Baranmohagaon (61), 477. Hadrahta (77), 478. Jagua (13), 479. Piparia Paroha (6), 480. Dharampura (3), 481. Sagodi (5), 482. Jalasur (3), 483. Piprodh (15), 485. Tikariya kusami (4), 487. Singhanpuri (15), 488. Gubradhari (3), 489. Salaiya (8), 490. Deoriharai (11), 491. Bhaganwara (2), 492. Bamahangaon (1), 493. Chandan (2), 494. Chiruhali (1), 495. Bachharwara (2), 496. Badwara Khurd (4), 497. Bajarwara (1), 498. Lohkhan (2), 499. Dhanwara (1), 500. Vilayat Kalan (11), 501. Vilayat Khurd (3), 502. Karchulha (2), 503. Khitoli (56), 504. Bamohori (8), 505. Lakhapateri (9), 506. Bichhia (3), 507. Ghughra (4), 508. Pahadi (31), 509. Bhanpura (6), 510. Manpur (2), 511. Tedhi (5), 512. Mainahra (1), 514. Nanhwara (6), 515. Bargaon (2), 516. Paraikap (1), 517. Bhadawar (1), 518. Salaiya (3), 520. Thuthia (3), 521. Ramgarha (2), 522. Tikaria (1), 523. Piparia (1), 524. *Pathwari* (3), 525. Midra (2), 527. Banda (14), 529. Deori (3), 530. Hardua (5), 531. Shahpur (7), 532. Bhatgawa (2), 533. Badagaon (2), 534. Sejha (1), 535. Magarhata (1), 536. Bichua (15), 537. Mohania (3), 538. Sunahri (1), 539. Amgawa (1), 540. Malhan (1), 541. Jamunia (1), 542. Guda (1), 543. Karibarah (2), 544. Dhirpur (1), 546. Kodo (2), 547. Amatola (2), 549. Bijori (5), 550. Jharela (6), 551. Bagdara (6), 552. Bagdari (1), 553. Chhaparwah (1), 554. Lamkana (3), 555. Kachhari (2), 556. Bhanpura (2), 557. Sunari (2), 558. Dhangwan (2), 559. Bhajia (10), 560. Pansokhar (3), 562. Thagua (3), 563. Bhursa (15), 564. Mahagawa (2), 565. Loharwara (2), 566. Parsel (5), .

2 SIHORA TAHSIL

Urban

Location code number and name of town:

II SIHORA Wards Nos.—1(8), 2(9), 3(5), 4(7), 5(11), 6(9), 7(8), 8(18), 9(5), 10(11) 11(10).

Rural

Location code number and name of village:

1. Salaiya Kalan (2), 2. Ratanpur (2), 3. Patori (1), 4. Gorha (5), 5. Tikariya (1), 6. Raipura (3), 9. Kumharwara (1), 10. Agodh (3), 11. Patori (3), 12. Mangela (3), 15. Keolarha (1), 16. Hathibhar (1), 18. Imaliya (3), 19. Patikalan (2), 20. Majhagwa (3), 21. Khursi (3), 22. Khakhra (3), 23. Kachargaon (1), 24. Naigawan (1), 26. Sakarwara (3), 27. Khamariya (6), 28. Pipariya (7), 29. Patna (1), 30. Muhtara (2), 31. Nipaniya (1), 33. Patoha (1), 36. Khajuri (1), 38. Konda (3), 39. Bakal (9), 41. Gada (1), 43. Pali (1), 44. Gudiya Pura, (1), 45. Nimjhar (2), 46. Pati (3), 48. Chanpura (4), 50. Bartara (4), 51. Gata Kheda (5), 52. Hinoti (1), 53. Jujhari (2), 55. Charagaon (4), 56. Paharuwa (1), 57. Sunai (1), 60. Basan (2), 61. Chandankheda (1), 62. Bartari (1), 63. Managawan (1), 64. Pathradi Pipariya (16), 65. Kooda (1), 66. Kalahiya Khurd (1), 67. Kaimori (2), 68. Khirhni (4), 70. Chhapra (1), 71. Masandha (3), 72. Amadi (2), 73. Sana (1), 74. Barhi (3), 75. Dehuta (5), 76. Ghaniya (1), 77. Kalahiya Kalan (3), 78. Deori (8), 79. Mabai (2), 82. Dhoori (5), 83. Salaiya (4), 84. Uttampur (2), 86. Charagawan (1), 87. Pakar (3), 88. Jamuniya (1), 89. Patna (1), 90. Amagaon (3), 91. Tigwan (2), 92. Deori (1), 93. Kharagawan (2), 94. Lalpur, (1), 95. Rampur (3), 96. Keolari (2), 97. Bharda (4), 98. Bandhi (6), 99. Bhaganwara (3), 100. Deoribhar (1), 101. Teori (13), 103. Nayagaon (2), 104. Jharoli (2), 105. Supeli (5), 106. Mahangawan (3), 109. Koodan (3), 110. Muhaniya (2), 111. Badkhera (1), 112. Kodiya (34) 113. Tikariya (2), 114. Chhitwara (1), 115. Bichuwa (1), 117. Gudri (2), 118. Khamariya (3), 119. Badkhera (3), 120. Padarbhata (14), 121. Poniya (9), 122. Pondi (4), 123. Pipariya (1), 124. Gidurha (1), 125. Rampatan (2), 129. Pati Khurd (1), 130. Sijehri (3), 131. Marwari (2), 133. Bahoriband, (20), 134. Sindursi (2), 135. Simrapati (4), 136. Gada (2), 137. Dudrasa (3), 138. Kajarwara (2), 139. Badkhera (2), 140. Neemkhera (3), 142. Chhita Pahadi (1), 143. Tihari (2), 144. Bheda (8), 145. Ligri (3), 147. Sansarpur (6), 148. Mahangawan (3), 149. Durghati Pipariya (1), 150. Khirsaroo (1), 154. Mohaniya (2), 156. Tamuriya (1), 157. Sohas (2), 158. Pipariya (2), 159. Bhatgawan (1), 160. Salhebhar (1), 161. Ghunghri (1), 162. Hardua (1), 163. Dungariya (2), 166. Barhi (3), 167. Bamhori (2), 168. Paturiya (2), 169. Padrehi (1), 170. Padwar (7), 171. Sleemnabad (37), 173. Matwara (7), 174. Bijaiya (2), 175. Tikariya (1), 177. Sailarpur (5), 179. Hathiyagarh (3), 180. Kakrehta (2), 181. Pondi (2), 182. Kua Ryt (1), 183. Rakhi (7), 184. Jujawal (8), 186. Kanoja (1), 187. Umariya (1), 190. Amligarh (1), 191. Kooda khurd (1), 192. Bandhi (11), 193. Bhoola (6), 194. Bhirigarh (1), 196. Hardua (3), 197. Amoda (4), 198. Amargarh (5), 199. Gada (2), 200. Bachaiya (3), 201. Pipariya (2), 202. Bhakarwara (2), 203. Kua (8), 205. Salaiya (3), 206. Tilhari (3), 207. Nimas (6), 208. Chhapra (2), 209. Sihudi (3), 210. Imaliya (8), 211. Karipathar (3), 212. Dharwara (1), 213. Chapuhla (1), 214. Jhiriya (1), 215. Mahgawan (4), 216. Mudiya Madod (5), 217. Khamhariya (2), 218. Bamhori (2), 219. Pahadi Kheda (1), 220. Guna (1), 221. Budhanwara (3), 222. Udaypura (1), 223. Ghutehi (4), 224. Kharda, (1), 225. Kachhargaon (2), 226. Amoch, (4), 227. Salaiya (2), 228. Madhana (1), 230. Jajnagra (2), 232. Khamhariya (10), 233. Kudra (2), 234. Amajhal (2), 235. Khand (3), 237. Pati (4),

TOWNS AND VILLAGES HAVING PUCCA WELLS FOR THE SUPPLY OF DRINKING WATER TOGETHER WITH THEIR NUMBER (In Brackets)—*Contd.*

238. Richhi (2), 239. Takbehar (2), 240. Duhatra (1), 241. Katra (3), 242. Duhatri (1), 243. Samakala (2), 244. Bichhiya (1), 245. Nayagaon (2), 246. Kachhagawa (2), 248. Dhanagwan (7), 249. Deori (1), 251. Dahuli (2), 254. Salaiya (2), 257. Lamti (2), 258. Umardha (2), 259. Soma Khurd (1), 260. Ronsra (4), 261. Nandghat (4), 262. Hardua (4), 263. Mohla (4), 264. Mahangawa (6), 266. Doodi (1), 271. Paherua (7), 273. Muhda (1), 276. Piparia (2), 278. Sihoda (3), 279. Abhana (7), 280. Khitola (18), 281. Padwar (3), 282. Charagawan (1), 283. Dhangawan (1), 284. Joli (1), 285. Bandha (1), 286. Gorha Bhitoni (11), 287. Dinari Khamriya (9), 288. Bargi (13), 289. Hardua (2), 290. Majoli (2), 291. Khalri (9), 294. Pipariya (5), 298. Jhunki (1), 302. Dihri (3), 303. Khamtara (12), 304. Deori (4), 306. Ranital (1), 308. Biriya (1), 309. Deori (3), 310. Amagawan (2), 311. Ghat Khamriya (1), 312. Majhgawan (1), 319 Talad (4), 320. Behar Kala (2), 322. Gurji (2), 323 Naigawan (2), 324. Talwa (1), 325. Gandhiganj (4), 326. Umariya (2), 329. Pahrua (3), 330. Chhapra (4), 331. Doodi (3), 332. Jamuniya (3), 333. Demapur (1), 334. Gadaitwa (1), 335. Bareli (1), 336. Tola (4), 337. Gada (4), 338. Deori (1), 340. Hardi (3), 343. Bhasenda (2), 345. Khandwara (9), 346. Katra (2) 347. Rojhan (1), 348. Bijori (1), 351. Sighanpuri (2), 354. Nandgram (3), 355. Mandhra (2), 356. Khabhra (2), 357 Hatoli (3), 358. Muhaniya (2), 359. Sakaripala (2), 360. Kusmi (4), 361. Mansakra (1), 364. Khudawal (6), 365. Raipura Mohsam (6), 366. Badkhera (6), 367. Mangela (1), 368. Padariya Khurd (2), 370. Umariyapan (20), 371. Kudwari (1), 377. Jamun Chua (1), 380. Bhad Kua (1), 382. Naria (1), 383. Khirwa (2), 385. Simariya (1), 386. Pipariya (1), 387. Sunwani (1), 390. Marhati (3), 391. Ponda (6), 392. Darsani (7), 394. Simariya (2), 395. Gunahru (3), 396. Silondi (1), 397. Mahgawa (2), 398. Bilha (3), 399. Madai (2), 400. Dhanwahi (2), 401. Mangeli (1), 402. Deori (3), 403. Pakariya (6), 404. Bamhni (1), 405. Mehner (1), 408. Bihariya (7), 409. Sarangpur (4), 410. Sangwan (1), 412. Bhamka (3), 414. Pipariya (7), 415. Bhopar (2), 416. Dhonda (1), 417. Majholi (12), 418. Kankerdehi (1), 419. Rajwai (1), 422. Rewanjha (2), 423. Pondi Kalan (4), 424. Pipariya (3), 425. Kurro (2), 426. Deori Kalan (3), 427. Ghughra (1), 428. Bichhiya (2), 429. Baroda (3), 430. Dhoresar (4), 432. Topi (1), 434. Thirri, (4), 438. Padariya (2), 440. Pola (4), 442. Doni (3), 444. Patori (4), 446. Baroda (1), 447. Bilgawan (1), 448. Sagodi (1), 449. Purena (1), 451. Padariya Kala (4), 452. Mahangawan (1), 453. Ghughri (5), 455. Pipariya (3), 456. Pondi Khurd (3). 459. Jhinna (1), 462. Suhjani (2), 464. Lidoi (1), 465. Bhatgawan (1), 467. Salaiya (1), 469 Bodi (2), 470. Junwani Khurd (1), 471. Simariya (5), 472. Alasoor (2), 473. Khirwa Bargawan (3), 474. Junwani Kala (6), 475. Sarda (2), 478. Keolari (3), 479. Paraswara (2), 480. Madha (4), 481. Junwani (1), 482. Hardi (2), 483. Kukarra (1), 484. Koomhi (6), 485. Ghughra (3), 487. Kachhargaon (2), 488. Rampur (3), 489. Barhi (4), 490. Pondi Kala (6), 491. Khirwa Pondi (1), 492. Simariya (4), 494. Dheemar Kheda (4), 495. Bareli (3), 498. Band (4), 499. Atariya (1), 500. Sarra (1), 502. Pipariya (3), 505. Samdhar (1), 506. Suhas (2), 507. Hathlewa (1), 508. Lamkana (3), 509. Bhita Khurd (2), 510. Sungawan (5), 513. Bichhiya (1), 515. Amgawan (5), 517. Parsel (11), 519. Marwari (7), 520. Sankui (7), 521. Deori (1), 522. Pindarai (13), 523. Tilman (1), 525. Harrai (3), 526. Sagona (2), 527. Kothi, (1), 528. Kodo (1), 529. Katariya (1), 530. Sarai (2), 532. Gathora (1), 533. Chhitapal (1), 534. Pathra (1), 539. Batrangi (2), 540. Lahod (1), 541. Harsinghi (4), 542. Jhingrai (3), 544. Nigwani (1), 545. Garhchapa (1), 546. Ghat Simariya (3), 547. Bareli (2), 548. Khagamau (2), 549. Budhua (2), 550. Daboo (1), 553. Kusyari (2), 554. Tighra (5), 555. Dhakarwah (3), 557. Khabhra (1), 558. Deori (2), 559. Lamtara (2), 561. Rihuta (1), 562. Naigawan (3), 563. Karhi (3), 564. Khamha (3), 565. Bijora (3), 567. Pipariya (5), 569. Bilgada (1), 572. Pipariya (1), 574. Padariya (3), 575. Amna (2), 576. Pipariya (1), 577. Gurda (2), 578. Budrai (2), 581. Mureth (4), 582. Ghana Kala (3), 583. Richhipidrai (4), 584. Bhita Kala (3), 585. Bargawa Darachi (2), 589. Muskuri (1), 590. Muskura (1), 591. Muhtara (2), 592. Rithori (4), 595. Ram khiriya (7), 599. Nunja (3), 600. Bhanpura (2), 602. Sardi (3), 603. Majhgawan (35). 604. Bhatuli (1) 605. Sighuli (6), 606. Budhra (1), 607. Budhri (3), 609. Sachuli (1), 609. Khirni Kalan (1), 610. Khirhni Khurd (1), 611. Chhangawan (2), 613. Anterbed (9), 616. Harduwa (2), 617. Gooda (4), 618. Bhaisawahi (2), 620. Dadar Sihundi (2), 621. Umarpani (2), 622. Luhari (1), 623. Koni Kalan, (2), 624. Kani Khurd (2), 625. Bankhedi (3), 626. Indrana (12), 628. Silhati (1), 629. Bamhori (2), 630. Tikuri (1), 631. Madla (1), 632. Kaithara (1), 634. Khinni (1), 635. Bagheli (2), 636. Magar Kata (1), 637. Majhgawan (2), 638. Ghughra (1), 639. Lakhanpur (2), 644. Ghughri (1), 645. Jujhari (4), 646. Jhanjha (1), 647. Bandha (7), 648 Tangwan (1), 651. Nunji (2), 652. Atariya (1), 653. Deori (2), 655. Chhahar (1), 657. Hardua (2), 658. Khamhariya (1), 659. Kapa (5), 660. Deori (4), 661. Kukarai (1), 662. Channota (1), 664. Kingi (1), 665. Malhana (1), 666. Ghorikoni (1), 669. Gosalpur (13), 670. Kachhpura (4), 671. Kuakheda (1), 673. Simariya (2), 674. Hinotiya (1), 675. Mangaon (4), 676. Khamariya (4), 677. Deori (1), 678. Tikariya (4), 680. Bhikha Kheda (2), 681. Partappur (5), 682. Gidurha (3), 683. Amadongri (7), 684. Khitola (17), 685. Sailwara (3), 686. Mahgawan (1), 687. Dasarman (20), 688. Suntara (2), 689. Ghana (3), 690. Gopalpur (4), 691. Jharapani (1), 693. Chhitapal (1), 694. Mahgawan (2), 695. Daigawan (2), 697. Gada (1), 698. Negai (1), 699. Mudari (3), 701. Kanjai (3), 702. Tala (2), 703. Bardahri (1), 704. Dharampura (9), 705. Dhamdha (1), 706. Keolari (6), 707. Khajuri (5), 708. Bhadam Khurd (1), 709. Bhadam Kalan (1), 710. Bhadamsani (2), 711. Silua (15), 712. Ghutna (4), 713. Sindursi (1), 714. Agariya (7), 715. Dubyara (2), 716. Ghughri (4), 717. Parakhera (1), 718. Koomhi (1), 720. Jooli (6), 721. Bhadra (1), 722. Gada (1), 723. Barahta (2). 724 Kanjiya (4), 725. Imalai (2), 726. Sunarkheda (1), 727. Bamhori (1), 728. Lalpur (1), 729. Sagwan (1), 730. Dala (1), 731. Dhanwahi (1), 732. Pali (2), 734. Majhagawan (2), 735. Mukhas (1), 736. Gora (2), 737. Naigawan (1), 739. Dhangawan (1), 741. Khudawal (1), 742. Tapa (3), 743. Sahajpura (3), 744. Umariya (4), 745. Kailwas (2), 746. Midhasan (1), 747. Patharai (2), 748. Deonagar (2), 749. Dhamki (1), 750. Mahgawan (1), 751. Khamhariya (1), 753. Tikariya (4), 754. Binaika (1), 755. Bela (3) 756. Jhansi (6), 757. Pondi Kala (6), 758. Nindora (1), 759. Bharda (1), 760. Barne (1). 761. Jhiti (1), 762. Piparia (1), 763. Kachhargaon (8), 764. Atarsooma (8), 765. Tilman (1), 767. Karopani (1), 769. Gandhigram (7), 770. Beli (1), 771. Ranital (3), 772. Madodh (1), 773. Pondi Khurd (1), 778. Madha (3), 780. Dhangawan (6), 781. Singharpuri (1), 782. Kunsari (3), 783. Itoli (5), 784. Naigai (7), 785. Kisgi (1), 786. Piparsara (1), 788. Budhari (1), 789. Bargawan (3), 791. Silondi (20), 792. Rajgawan (3), 793. Khamhariya (4), 794. Gora (5), 796. Kosam Ghat (1) 797. Goti (1)

TOWNS AND VILLAGES HAVING PUCCA WELLS FOR THE SUPPLY OF DRINKING WATER TOGETHER WITH THEIR NUMBER (In Brackets)—*Contd.*

3 PATAN TAHSIL

Urban

Location code number and name of town:

IX KATANGI—Wards Nos. – 1(5), 3(7), 2(4), 4(7), 5(5), 6(4), 7(5), 8(8), 9(4).

Rural

Location code number and name of village:

1. Kudan (10), 3. Deogawan (4), 5. Kakrehta (2), 7. Charagawan (1), 16. Midki (2), 17. Khajri (1), 19. Dungaria (1), 20. Barbata (1), 22. Mohla (1), 26. Kanti (3), 27. Doni (1), 29. Ghatera (2), 30. Hinota (1), 32. Mohantara (2), 33. Padariya (1), 34. Rasuiya (2), 35. Kusli (2), 39. Thuha (4), 41. Murai (8), 42. Ganyari (1), 44. Biruwa (3), 45. Gokpur (1), 47. Tamoria (3), 48. Bagaswahi (1), 50. Sajhpani (2), 51. Bhamka (2), 52. Sunda (1), 53. Bhiloda (4), 54. Sara (1), 55. Chikhli (1), 56. Ramkhiria (5), 57. Gharra (1), 58. Khajri (3), 59. Khaira (2), 61. Sakra (6), 62. Jamuniya (4), 65. Chhiturha (1), 67. Bilsara (1), 68. Boriya (3), 69. Ganj Khamaria (3), 70. Mado (2), 72. Harduwa (2), 73. Ponia (1), 75. Karondi (2), 76. Padariya (3), 77. Bhartari (4), 79. Sindri (1), 80. Pondi (2), 81. Kaker Kheda (13), 83. Thana (1), 84. Abhana (2), 85. Beohari (4), 86. Majhgwan (3), 87. Bheeta (2), 88. Basan (2), 89. Jhamar (2), 90. Riyana (3), 91. Muswa (2), 95. Garreha (1), 96. Neemi (1), 97. Mahuwa Kheda (1), 101. Mehgawan (2), 102. Banwar (3), 103. Katia Luhari (3), 105. Bamurya (1), 107. Beeja (3), 108. Sarond, (11), 109. Gadaghat (7), 110. Biwsa (2), 111. Hinota (2), 112. Jugtara (3), 113. Simra (1), 115. Rampura (1), 116. Hada (5), 117. Basiya (1), 118. Jatwan (2), 120. Jugiya (4), 121. Baroda (5), 122. Paima Kheda (1), 123. Gudiya (1), 124. Karari Mankuwara (2), 125. Simariya (4), 127. Jurikalan (1), 128. Singori (1), 129. Chapod (3), 130. Dighora (1), 131. Juri Khurd (2), 132. Pondi (5), 135. Chhattarpur (2), 136. Madna (1), 137. Belkhedi (2), 138. Kukarbhuka (8), 139. Khamond (6), 140. Raithra (2), 142. Tilagwan (4), 143. Piparia (4), 144. Khairi (3), 145. Mudiya (3), 147. Sahsan (2), 148. Padariya (4), 149. Bilkharwa (6), 151. Katra Belkheda (7), 152. Dhamni (2), 153. Baijla (3), 154. Rimjha (1), 155. Deori (2), 156. Surayya (2), 157. Udna (5), 158. Singantalai (1), 160. Nowkheda (2), 164. Madh Piparia (1), 166. Simaria (2), 168. Pathrora (1), 169. Bhorda (5), 170. Medhi (3), 171. Karipathar (1), 173. Malakhurd (1), 174. Kanti (1), 175. Muskra (1), 177. Ronsra (2), 178. Nunsar (10), 179. Amakhoh (2), 181. Khari (2), 182. Khiriya Kalan (2), 184. Mala Kalan (3), 185. Kuwarpur (2), 186. Padariya (8), 187. Badayya Kheda (1), 189. Khaira (1), 190. Amarpur (2), 191. Jhamar (2), 192. Khiriya Khurd (2), 193. Chihuta (2), 195. Udna (3), 196. Barhi (1), 197. Nanhwara (1), 198. Pawai (1) 199. Piparyia (3), 200. Dundi (1), 201. Jarond (2), 202. Biltara (1), 203. Sontalai (1), 204. Agasod (7), 207. Bamhori (2), 208. Kantora (3), 210. Harduwa (1), 212. Majhgwan (2), 214. Singori (2), 215. Mihagawan (1), 216. Guwari (1), 217. Bhakalia (1), 218. Umaria (4), 219. Beni Kheda (2), 220. Timri (1), 221. Barman (7), 222. Maili (2), 224. Pipariya Kala (7), 226. Karayya Kala (1), 227. Bhuwara (6), 231. Simaria (2), 235. Chandwa (1), 236. Barbata (1), 237. Kumagwan (1), 241. Simaria (2), 242. Ahrora (2), 245. Sarkhandi (1), 246. Baroda (4), 247. Chhedi (4), 248. Badkheda (4), 249. Ranital (2), 250. Iktara 1), 252. Bineki (2), 253. Bijora (1), 254. Kuwakheda (3), 255. Fular (5), 257. Bhontiya (2), 258. Jugtaraya (3), 259. Pindrai (1), 260. Khapra (1), 262. Raiya Kheda (2), 263. Jamunia (8), 264. Juwab (20), 265. Imaliya (2), 266. Hatepur Khurd (1), 268. Imaliya (1), 269. Gubra kala (1), 270. Saliwada (1), 271. Bharda (1), 272. Keolari (4), 273. Bhita (6), 274. Dobhi (9), 275. Piparia (7), 276. Tikri (2), 277. Sahsan (3), 278. Noni (2), 279. Iswar Kheda (2), 280. Godar Piparia (27), 281. Lami (4), 282. Majitha (12), 283. Neechi (3), 284. Archha (5), 285. Luhari (5), 287. Raini (4), 288. Umaria (6), 289. Bargi (3), 290. Suhajni (3), 291. Bhadarwara (4), 292. Khamdehi (1), 293. Tilwara (3), 294. Bhanguwan (1), 295. Kuda (1), 296. Jamuniya (2), 297. Manguwan (1), 298. Mudiya (2), 299. Katangi (2), 300. Neemkheda (3), 301. Khamariya (1), 302. Mehguwan (1), 303. Mankedi (17), 304. Karayya (4), 305. Lamehta (2), 307. Surayee (3), 309. Tipra (2), 310. Kaithra (4), 312. Dighora (4), 313. Sihoda (6), 315. Jamkhar (2), 316. Gundrai (2), 317. Kuda (2), 318. Manegaon (1), 319. Bamnohda (2), 320. Ghunsor (6), 323. Belkheda (2), 324. Imaliya (3), 325. Luti (2), 326. Natwara (8), 327. Kisrod (10), 328. Parsia (3), 330. Basedi (1), 331. Sundradehi (7), 333. Sunachar (4), 334. Kusli (5), 335. Charguwan (1), 336. Khairi (1), 337. Kusmi (1), 339. Sagda (1), 340. Ganj Katanga (1), 341. Kaithra (3), 342. Pondi Phatak (3), 343. Pondi (4), 344. Sahajpur (18), 345. Jhinna (3), 346. Kudan (2), 349. Gokla (1), 350. Matanpur (1), 351. Jhuraipiparia (1), 352. Matwara (1), 353. Sahpura (14), 354. Khairi (15), 355. Bhitoni (5), 356. Bhamki (6), 357. Kirkakheda (3), 358. Badkhera (3), 359. Hirapur (2), 360. Khairi (1), 361. Bilkharwa (1), 362. Bhita (2), 363. Belha (1), 366. Ram Khiria (7), 367. Bilkharwa (4), 368. Bhamka (1), 369. Magarmuha (28), 391. Dharampura (2), 374. Belkhedi (2), 376. Kunda Kalan (1), 377. Neem Kheda (1), 378. Nachan Kheda (1), 379. Jhoji (3), 381. Chhaprat (5), 382. Lalpur (4), 384. Bilpathar (2), 390. Sagda (3), 392. Bagrai (1), 393. Dudwara (4), 394. Bhadpura (1), 396. Dharampura (7), 397. Sakri (3), 398. Imaliya (3), 401. Dulha Kheda (1), 403. Nunpur (3), 404. Deori (6), 405. Khulri (18), 408. Tonta (1), 409. Piparia (2), 411. Bichuwa (2), 413. Barkheda (10), 414. Pathar Phodi (1), 415. Mehguwa (4), 416. Jhansi (3), 417. Gangai Bijoli (10), 418. Chhapra (1), 420. Dabhola (3), 421. Bhidki (1), 422 Semra (4), 423. Gangai (5), 424. Bambawari (1), 425. Charguwan (2) 427. Dongar Jhansi (2), 429. Ghugri (1), 431. Oriya (2), 432. Bhontiya (1), 433. Jamuniya (2), 435. Kamtia (1), 440. Ahmadpur (6), 441. Badayya Kheda (2), 442. Imjhar (1), 443. Deori (3), 446. Ghugri (1), 449. Pahadi Kheda (1), 451. Bhowargarh (1), 452. Sunwara (10), 453. Kislai (1), 454. Hirapur (1), 457. Kulon (1), 458. Piparia (1), 459. Kohla (1), 460. Kohli (1), 462. Saliwada (1), 463. Bijna (1), 468. Bharatpur (1), 469. Nayanagar (1), 470. Piparia (1), 471. Charguwan (1), 472. Deori (1), 473. Chirapondi (1), 474. Jamuniya (1), 476. Sukha (3), 477. Simariya (1), 478. Kulha (1), 480. Andiya (1), 483. Budwani (1), 484. Kalapatha (1), 487. Nakatiya (1).

4 JABALPUR TAHSIL

Urban

Location code number and name of town:

III JABALPUR CITY: Wards Nos. – 1(100), 2(156), 3(140), 4(50), 5(17), 6(150), 7(70), 8(43), 9(90), 10(60), 11(124), 12(40), 13(130), 14(85), 15(219), 16(42), 17(35), 18(15), 19(25), 20(10), 21(40), 22(75), 23(40), 24(175), 25(184), 26(40), 27(9), 28(20), 29(86), 30(350), Non-Ward Urban Area (665).

TOWNS AND VILLAGES HAVING PUCCA WELLS FOR THE SUPPLY OF DRINKING WATER TOGETHER WITH THEIR NUMBER (In Brackets)—*Contd.*

IV JABALPUR CANTT: Wards Nos.—1(27), 2(60), 3(16), 4(17), 5(22), 6(9), 7(4).

X PANAGAR : Wards Nos.—1(55), 2(20).

Rural

Location code number and name of village :

1. Sakri (1), 3. Singaldeep M.N.2(4), 4. Singaldeep M. N. I. (1), 5. Guloda (2), 9. Dojia (1), 7. Lakhna (1), 8. Bamhnoda (2), 9. Khamarwani (2). 13. Jhirmili (1), 14. Jaitna (1), 15. Hinota (1), 16. Madna (1), 17. Imalia (1), 18 Tikari (2). 19 Sohajand (1), 20. Bijua (2), 21. Puraina (2), 22. Khirahni (5), 23. Chinawani (2), 25. Makhrar (1), 26. Bamhani (1), 27. Mudia (1), 28. Badhaia Khera (2), 29. Kaladumar (5), 31. Simaria (2), 32. Goura (4), 33. Bilgawan (3), 34. Dundi (1), 35. Bamhori (6), 36. Badkheri (2), 37. Rahta (1), 38. Singrampur (1), 40. Nirandpur (4), 41. Chilia (1), 43. Bamhnoda (4), 45. Bijna (2), 46. Mankuwara (3), 47. Singod (9), 48. Mudari (2), 49. Mohania (10), 50. Piparia (11), 51. Badkhera (3), 52. Kataiya (1), 53. Deori (2), 54. Sahajpuri (2), 55. Amehta (4), 56. Ladwar (1), 57. Kanhari (2), 58. Patera (1), 59. Poruwa (1), 60. Urdua (7), 61. Bamhnodi (4), 62. Kohna (1), 63. Mohalajhir (2), 65. Garda (2), 67. Kusner (5), 68. Pathara (3), 70. Dabra Kalan (1), 71. Mahgawan (1), 72. Murjhor (1), 73. Parwa (1), 74. Jhirmila (5), 76. Tunkoo Mohania (2), 79. Ghuraowa (1), 80. Salaiya (3), 81. Kohni (3), 82. Nunia Kalan (4), 83. Nunia Khurd (1), 84. Khamharia (3) 85. Dungaria (3), 86. Umaria (3), 87. Raipura (4), 88. Bhaisdehi (1), 89. Keolari (2), 90. Mehgwan (4), 91. Umaria (10), (94, Touri (2), 95. Sunawal (2), 96. Baghraji (15), 97. Piparia (2), 98. Patna Khurd (1), 99. Simaria (2), 100. Khudargawan (1), 102. Titha Kalan (1), 105. Bharradhimra (3), 106. Jhagri (1), 108. Khiria (4), 109. Simra (1), 110. Bhidari Kalan (14), 111. Padora (5), 112. Mudia (5), 113. Matia Kuhi (2), 114. Liti (2), 115. Tiwarikhera (3), 116. Imlai (10), 117. Nargawan (2), 118. Mohari (2), 119. Surmawah (2), 123. Badkur (1), 124. Kosamdongri (2), 126. Amatitah (2), 128. Jhagra (4), 129. Baghodi (3), 131. Bhidari Khurd (1), 132. Baroda (5), 133. Bhita (1), 135. Deori Khurd (4), 136. Ponia (1), 137. Padri (2), 138. Dhanwahi (2), 139. Tikaria (2), 140. Narayanpur (1), 141. Roria (2), 142. Patna Kalan (1), 143. Ghughra (2), 145. Jhirni (1), 146. Bahanapani (1), 150. Belkhadoo (1), 151. Khari (2), 152. Piparia (3), 154. Junwani (3), 155. Machla (2), 156. Umaria Choube (6), 157. Bijori (1), 158. Byadh Khera (1), 159. Bamhnoda (4), 160. Lamti (2), 161. Nibhora (4), 162. Chattarpur (4), 163. Charkhi (2), 164. Kakarhai (1), 167. Manera (1). 169. Kundwara (1), 172. Bhadri (1), 173. Gouri (1), 174. Mohas (7), 175. Hardua (3), 177. Gudgawan (4), 178. Maniyari Khurd (1), 179. Bijora (1), 180. Behar (2), 181. Phutatal (3), 182. Keolari (2), 183. Bharda (2), 184. Kharond (1), 185. Sakri (1), 188. Jamunia (2), 189. Bandaria (1), 190. Guraiya (1), 192. Chirpani (1), 195. Nagna, (1), 197. Sarkhadi (1), 198. Mahgwan (1), 199. Maniyari Kalan (1), 201. Saraswan (2), 202. Jatwan (1), 203. Urduwa (2), 204. Kandrakhera (2), 205. Padaria (7), 206. Tidni, 207. (3) Ganjar (2), 208. Piparia (1), 213. Babaiya (2), 214. Kubarbat (1), 215. Biharia (3), 216. Padwar Khurd (2), 217. Raiyakhera (2), 218 Piparia Bania Khera (1), 220 Bagheli (1), 221. Piparia (1), 222. Mehgwan (1), 223. Nipania (3), 224. Kashi (1), 225. Bandhi (2), 226. Tilagwan (2), 227. Chitri Khurd (3), 228. Dharhar (1), 233. Karanpura (1), 234. Samnapur (1), 235. Salaiya (1), 236. Mangela (3), 237. Soortalai (3), 238. Bilkharwa (2), 240. Khiria Kalan (5), 241. Hathna (1), 242. Khairee (1), 243. Imalia (2), 244. Piparia (1), 245. Leel Kheda (1), 246. Majhagwan (1), 248. Sunderpur (4), 250. Fiphri (1), 252. Bar (1), 253. Umarjhir (1), 254. Handipani (1), 255. Sanjari (1), 256. Tikaria. (1), 260. Padwar Kalan (2), 261. Khajri (2), 262. Chanti (1) 263. Jhurjhuroo (1), 265. Rithori (2), 267. Manegaon (1), 271. Dehri Khurd (1), 272. Ghughri (1), 274. Khinha (1), 275. Bhanpura (1), 276. Bhimpur (1), 277. Soopawara (1), 280. Sahdara (4), 283. Oria (5), 284. Kathonda (3), 285. Gurda (1), 286. Maharajpur (1), 287. Richai (5), 288. Bilpura (3), 289. Mohania (2), 290. Ghana (3), 292. Kutraghondi (3), 293. Tilsani (4), 294. Tikaria (1), 295. Bairagi (3), 296. Sadaphal (5), 297. Kundam (18), 298. Kardara (1), 299. Churai Khurd (2), 300. Sukha (5), 301 Nandni Ronhsra (1), 303. Rivjha (1), 304. Kudwari (3), 305. Sohagi (10), 306. Madai (2), 307. Tighra (4), 308. Sonpur (3), 309. Sarswahi (3), 310. Hinota (3), 311. Bijapuri (1), 312. Dehri Kalan (1), 313. Deori Khurd (1), 316. Mohni (2), 317. Bhonka Deori (1), 318. Mehgwan (4), 319. Garyari (2), 320. Raigwan (1), 321. Karmeta (3), 322. Amkhera (14), 323. Manegaon (11), 324. Piparia (6), 325. Birner (2), 326. Bichwa (1), 327. Padaria (2), 328. Gangai (1), 331. Imlai (4), 335. Lakhanwara (3), 336. Sataweli (1), 338. Chouraikala (1), 340. Raksa (2), 341. Umaria (3), 343. Amakhoh (2), 344. Amjhar (1), 345 Kolmuhi (1), 350. Saroli (2), 357. Kakartala (1), 358. Luhkari (2), 359. Mahagwan (1), 360. Madai (1), 361. Nawargawan (1), 362. Dadergawan (1), 366. Piparia (2), 367. Harratikur (1), 368. Bhainswahi (2), 369. Harduli Kalan (2), 370. Hinota Bamurha (2), 374. Dumna (1), 377. Dungargawan (1), 378. Dunda (1), 382. Dargarh (1), 384. Amahinota (4), 386. Piparia (2), 387 Padua (3), 390. Gadheri (2), 391. Keolari (1), 392. Deori (5), 393. Doli (1), 394. Badkhera (2), 401. Pindrai (3), 402. Kugwan (2), 404. Bairagi (5), 405. Indra (2), 406. Piparia (4), 408. Padriya (1), 413. Chhita Khudri (1), 415. Touri (1), 417. Tewar (9), 418. Khairi (2), 419. Salaiya (3), 420. Padwar (8), 422. Khukkham (2), 423. Jamodi (1), 426. Jhiria (1), 428. Bhadpura (1), 429. Chaukital (3), 430. Jaitpuri (1), 431. Ghughri (1), 432. Bilahri (4), 433. Sarora (1), 434. Partala (4), 435. Ranipur (1), 436. Jamgaon (1), 437. Rampuri Kalan (1),

TOWNS AND VILLAGES HAVING PUCCA WELLS FOR THE SUPPLY OF DRINKING WATER TOGETHER WITH THEIR NUMBER (In Brackets)—*Concld.*

440 Satanjhir (1), 442. Bishanpura (1), 445. Balhawara(4), 447. Bilgada (3), 448. Budbudi (1), 450. Maheshpuri (1), 452. Saliwada (4), 454. Jamuniya (4), 455. Hinotia (3), 456. Mihgawan (2), 457. Sihora (1), 458. Lahangi (2), 460. Kastara (2), 461. Kanhwara (2), 462. Hinota (2), 463. Lamheti (1), 464. Lamhetaghat (2), 465. *Seoni* (1), 467. Ghana (1), 469. Parswara (4), 470. Piparia Kalan (3), 471. Barela (27), 472. Junmani (2), 473. Gadar Khera (2), 474. Bijapuri (5), 475. Pahadikhera (2), 476. Sakri (1), 478. Jotpur (2), 479. Mangeli (2), 480. Jamtara (4), 481. Neemkheda (3), 482. *Piparia Khurd* (2), 484. *Deori* (1), 485. *Dhanpuri* (2), 486. Umaria (8), 488. Pindrai (1), 489. Manegaon (2), 492. Silua (2), 493. Padariya (2), 494. *Khamaria* (4), 495. *Mahagwan* (3), 496. Kalgodi (1), 497. Richhai (1), 498. Purwa (3), 499. Malara (2), 501. Parasia (2), 503. Anthakheda (1), 504. Nakatia Rampur (2), 505. Tikhari (2), 507. Barhaiya Kheda (2), 508. Chokhra (1), 509. Silgour (2), 510. Purwa (1), 511. Bamhni (3), 512. Kudari (6), 513. Dundi (2), 514. Diya Kheda (1), 516. Dungariya (1), 517. Deori (2), 518. Chhattarpur (2), 519. Kumhi (1), 520. Kukri Kheda (2), 522. Charguwan (1), 523. Dhadhra (1), 524. Mohas (3), 525. Barha (6), 526. Hinotiya (3), 527. Tilhari (1), 528. Mehgaon (6), 530. Mukanwara (2), 531. Harrai (2), 532. Gokalpur (6), 533. Bahoripar (2), 534. Basaniya (1), 535. Kailwas (3), 536. Pindrai (4), 537. Chanderi (1), 538. Ghat Piparia (5), 539 Jamunia (1), 540. Kohani (1), 541. Dhorha (4), 542. Jogidhana (5), 543. Nigri (5), 544. Deori (1), 546. Charghat (4), 547. Ghana (3), 548. Tigan (1), 549. Sihora (1), 550. Marhapatha (1), 551. Churia (1), 553. Ronsara (3), 554. Sagda Jhapni (5), 555. Bamhnoda (3), 556. Tikaria (1), 557. Piparia Khurd (3), 558. Kareli (1), 559. Rengajhori (1), 561. Bargi (10), 562. *Saliwada* (2), 563. *Khursi* (3), 565. *Sarrai* (3), 566. Narrai (2), 567. Parasia (2), 568. Parasia (1), 570. Sohad (3), 571. Tinsa (1), 572. Bandarkola (4), 573. Barbati (3), 574. Tinsi (4), 576. Khapagwari (5), 577. Padaria (1), 578. Lorhi (1), 581. Piparia (3), 582. Hinota (1), 586. Thana (1), 588. Ghughri (1), 589. Saliwada (2), 590. Raipura (1), 592. Reewan (1), 595. Sakri (2), 596. Mothar (1), 597. Harduli (1), 598. Gaganda (2), (2), 600. Chhindbaha (1), 602. Mangela (5), 606. Midki (2), 607. Chhapra (6), 608. Kaladehi (2), 609. Dhawai (1), 610. Tunnia (1), 611. Kathotia (6), 612. Hulki (3), 616. Silua (1), 617. Khapa (1), 618. Basanpani (1), 620. Binjha (3), 624. Deori (1.)

APPENDIX VIII

TOWNS AND VILLAGES HAVING PUBLIC LATRINES

1 MURWARA TAHSIL

Urban

Location code number and name of town:

I MURWARA, Wards Nos.—5, 13, 17, 18, and 23.

V ORDNANCE FACTORY AREA, KATNI

VI TIKURI FACTORY TOWNSHIP, Wards Nos.— 3, 4, 6, 9, 11, 12, 13, 14 and 15.

VII Kymore Factory Township—Wards Nos. 2 and 3.

Rural

Location code number and name of village:

5. Koyalia, 43. Mahagawan.

2 SIHORA TAHSIL

Nil

3 PATAN TAHSIL

Rural

Location code number and name of village:

156. Susahiya (Deori).

4 JABALPUR TAHSIL

Urban

Location code number and name of town:

III JABALPUR CITY, Wards Nos. 3, 5, 8, 9, 10, 15-16, 17, 18, 20, 23, 25, 28, 29 and Non Ward Area

IV JABALPUR CANTT.—Wards Nos. 1, 2, 3, 4, 5, 6 and 7

VIII KHAMARIA ORDNANCE FACTORY

Rural

Location code number and name of village:

247. Kanjania, 341. Umariya.

APPENDIX IX

TOWNS AND VILLAGES HAVING DRAINS

1 MURWARA TAHSIL

Urban

Location code number and name of town:

I MURWARA—Wards Nos. 2, 3, 4, 5, 6, 7, 8, 10, 11, 12, 13, 14, 15, 16, 17, 18, 19 and 23.

V ORDNANCE FACTORY AREA KATNI—Nil.

VI TIKURI FACTORY TOWNSHIP —Wards Nos. 7, 13, and 15.

VII KYMORE FACTORY TOWNSHIP—Wards Nos. 1, 2 and 3.

Rural

Location code number and name of village:

5. Koyalia—23. Bara, 43. Mahgawan and 65. Bijayragho Garh.

2 SIHORA TAHSIL

Urban

Location code number and name of town:

II. SIHORA—Wards Nos. 3, 4, 5, 8 and 9.

Rural

Location code number and name of village:

171. Sleemnabad.

3 PATAN TAHSIL

Rural

Location code number and name of village:

344. Sahajpur.

4 JABALPUR TAHSIL

Urban

Location code number and name of town:

III. JABALPUR CITY—Wards Nos. 2, 3, 4, 5, 6, 7, 8, 9, 10, 11, 12, 13, 14, 15, 16, 17, 18, 19, 20, 21, 22, 23, 24, 25, 26, 27, 28, 29, 30, and Non-Ward Area.

IV. JABALPUR CANTONMENT— Wards Nos. 1, 2, 3, 4, 4, 5, 6 and 7.

VIII. KHAMARIA ORDNANCE FACTORY.

X. PANAGAR - Wards Nos. 1 and 2.

Rural

Location code number and name of village:

247. Kanjania 543. Nigri.

APPENDIX X

VILLAGES IN WHICH WEEKLY OR FORTNIGHTLY MARKETS ARE HELD TOGETHER WITH THE DAYS ON WHICH HELD

1 MURWARA TAHSIL

Urban

Location code number and name of town:

V ORDNANCE FACTORY AREA KATNI (Sunday-Tuesday and Friday)

VII KYMORE FACTORY TOWNSHIP—Ward No. 2 (Sunday).

Rural

Location code number and name of village:

5. Koyalia (Sunday)—43. Mahgawan (Saturday), 65. Bijayraghogarh (Monday), 106. Singodi (Wednesday), 148. Badgaon (Monday), 155. Rithi (Sunday), 221. Barahi (Tuesday), 249. Kanti (Friday), 360. Bilahri (Monday), 406. Rohania (Monday), 437. Badwarakala (Sunday), 483. Piprondh (Friday), 490. Deori Hatai (Saturday), 503. Khitoli (Thursday), 563. Bhursa (Tuesday).

2 SIHORA TAHSIL

Urban

Location code number and name of town:

II SIHORA.—Ward No. 3 (Monday).

Rura

Location code number and name of village-

18. Imaliya (Thursday), 39. Bakal (Friday), 55. Charagwan (Wednesday), 101. Teori (Tuesday), 112. Kodiya (Thursday), 125. Rampatan (Saturday), 133. Bahori Band (Wednesday), 171. Sleemnabad (Friday), 192. Bandhi (Monday) 200. Bachaiya (Sunday), 203. Kua (Tuesday), 303. Khamtara (Wednesday), 370. Umariya Pan (Sunday), 391. Ponda (Tuesday), 417. Majholi (Thursday), 484. Kumhi (Saturday) 495. Bareli (Tuesday), 519. Marwari (Saturday), 529. Katariya (Friday), 595. Ramkhiriya (Tuesday), 603. Majhagwan (Friday,), 613. Anterbed (Monday), 659. Kapa (Sunday),

2 SIHORA TAHSIL—*Concld.*

669. Gosalpur (Wednesday), 687. Dasarman (Tuesday), 714. Agariya (Friday), 757. Pondikala (Sunday), 769. Gandhigram (Friday), 791. Silondi (Wednesday).

3 PATAN TAHSIL

Urban

Location code number and name of town:

IX KATANGI—Ward No. 9 (Monday).

Rural

Location code number and name of village:

37. Kaimori (Friday), 68. Boriya (Wednesday), 224. Pipariya kala (Thursday), 282. Majita (Friday), 323. Belkheda (Saturday), 344. Sahajpur (Tuesday), 353. Sahpura (Monday), 413. Barkheda (Saturday), 440. Ahmadpur (Thursday), 455 Neechi (Wednesday).

4 JABALPUR TAHSIL

Location code number and name of town:

III JABALPUR CITY—Ward No. 18 (Sunday) and Non-Ward Area.

VIII Khamaria Ordnance Factory—Khamaria (Sunday) and Gun Carriage Factory Estate (Saturday) and Khamaria Factory Area (Tuesday).

X PANAGAR-Ward No. 1 (Saturday).

Rural

Location code number and name of village:

96. Baghraji (Saturday), 297. Kundam (Monday), 331. Imlai (Sunday), 420. Padwar (Thursday), 471. Barela (Tuesday), 486. Umaria (Monday), 535. Kailwas (Monday), 543. Nigri (Wednesday), 561. Bargi (Friday), 608. Kaladehi (Tuesday).

APPENDIX XI

TOWNS AND VILLAGES HAVING CO-OPERATIVE SOCIETIES TOGETHER WITH THE DESCRIPTION OF THE SOCIETY

Note.—In this appendix, (1) C. C. S. stands for Co-operative Credit Society, (2) M. P. S. for Multipurpose Society, (3) I. C. S. for Industrial Co-operative Society and (4) O for Other Societies.

1 MURWARA TAHSIL

Urban

Location code number and name of town:

I MURWARA Ward No. 13(O).

V ORDNANCE FACTORY AREA KATNI, Ward No. 2 (O. C. C.S.).

VI TIKURI FACTORY TOWNSHIP Ward No. 1 (O)

VII KYMORE FACTORY TOWNSHIP Ward No. 1 and 2 (O).

Rural

Location code number and name of village:

5. Koyalia (0), 56. Kachhegawan (0), 84. Karchiya (0), 128. Patwara (0), 132. Ditheawara (0), 165. Khadola (0), 170. Kanhwara (0), 196. Hardua, (0) 241. Chaka (O), 243. Deora Khurd (O), 272. Kharkhari (O), 273. Bharwara (O), 363. Gulwara (O), 364. Jhinghri (O), 370. Padariya (C. C. S.), 371. Saraswahi (C. C. S.), 422. Matwari (C. C. S.) 423 Pandwa (O), 424. Deoritola (C. C. S.), 430. Kovdia (O), 437. Badwara Kalan (C. C. S.), 454. Jarwahi (O), 478. Jagua (C. C. S.), 483. Piprondh (O), 489. Salaia (O), 490. Deori Hatai (O), 507. Ghughra (C. C. S.), 508. Pahadi (O), 533. Badagaon (O), 536. Bichhua (C. C. S.).

2 SIHORA TAHSIL

Urban

Location code number and name of town:

II SIHORA Ward No. 1 (C. C. S.), Ward No. 9(O).

Rural

Location code number and name of village:

7. Sihud (C.C.S.), 39. Bakal (C.C S.), 65. Kuda (O), 83. Salavia (C.C.S.), 92. Deori (C.C.S), 93. Kharagawan (C.C S), 109. Kudan (O) 130. Sijehari (C C.S), 144. Bheda (O), 163. Dungaria (O), 173. Matwara (C.C.S), 192. Bandhi (C.C.S), 210. Imaliya (C.C.S), 211. Karipahar (C.C.S), 233. Kudra (C.C.S), 264. Mehgawn (O), 271. Paheruwa (C.C.S), 287. Dinari Khamhriya (C.C.S), 294. Pipariya (C.C,S), 335. Bareli (C.C.S), 417. Majholi (M.P.S.), 425. Kurro (O), 471. Simariya (O), 508. Lamkana (O), 541. Harsinghi (O), 546. Ghat Simariya (O), 553. Kusyari (C.C.S), 554. Tighra (C.C.S.), 583. Richhi Pidrai (O), 584. Bhita kalan (O), 599. Numja (O), 600. Bhanpura (C.C.S.), 602. Saroli (C.C.S.), 603. Majhagawan (O), 651. Nunji (O), 685. Sailwara (C.C.S.), 687. Dasarman (C.C.S), 746. Midhasan (C.C.S.), 753. Tikariya (O), 755. Bela (O), 756. Jhansi (C.C.S.), 757. Pondi Kalan (C.C.S), 792. Rajagwan (C.C.S.).

3 PATAN TAHSIL

Urban

Location code number and name of town:

XI. PATAN (O and C. C. S.).

Rural

Location code number and name of village:

68. Boriya (C.C.S), 201. Jarond (O), 224. Piparia Kalan(C.C.S), 246. Baroda (M.P.S), 247. Chhedi (O), 320. Ghunsor (O), 344. Sahajpur (C.C.S), 353. Shahpura (C.C.S), 433. Jamuniya (C.C.S).

4 JABALPUR TAHSIL

Urban

Location code number and name of town:

III JABALPUR CITY Wards Nos.–1 (C.C.S), 15 (C.C.S and M.P.S and O), 19 (O), 26 (M.P.S.), and Non Ward Area (O).

IV JBALPUR CANTONMENT Wards Nos. 4 and 5 (O).

VIII KHAMARIA ORDNANCE FACTORY Khamaria (C.C.S)

Rural

Location code number and name of village:

67. Kusner(M.P.S), 70.Dabrakala(C.C.S.), 96. Baghraji (C.C.S), 129. Baghodi (C.C.S), 204. Kandrakhera (O), 213. Babaiya (M.P.S), 253. Umarjhia (C.C.S), 287. Richai (O), 288. Bilpura (O), 297. Kundam (O), 298. Kardra (M.P.S), 318. Mejhagwan (C.C.S), 416. Mahagwan (O), 442. Bishanpura (O), 448. Budbudi (O), 471. Barela (I.C.S), 541. Dhorha (O), 546. Charghat (C.C.S), 561. Bargi (CCS), 586. Thana (O), 589. Saliwada (O), 590. Raipura (O), 592. Reewan (C.C.S), 595. Sukri (O), 602. Mangela (O).

PART II

OTHER DISTRICT STATISTICS

This part contains some useful official statistics pertaining to the district collected and compiled from various agencies (the Agency or Source is indicated below each Table or Statement) and from official publications. These are presented under the following heads:—

1. Rainfall and Temperature

2. Economic Statistics—
   (a) Agricultural
   (b) Prices and Wages
   (c) Live-stock and Taccavi
   (d) Co-operation, Banking and Insurance
   (e) Consumer's price index for working class

3. Administrative Statistics

4. Progress of Community Development Programme

5. Educational Statistics

6. Health, Medical and Vital Statistics—
   (a) Health and Medical
   (b) Vital Statistics

7. Communications

8. Miscellaneous

TABLE

MONTHLY RAINFALL

(a) Number of rainy days,
(b) Monthly rainfall.

JABALPUR

Recording Station	Years / Months	1952		1953		1954		1955	
		(a)	(b)	(a)	(b)	(a)	(b)	(a)	(b)
1	2	3	4	5	6	7	8	9	10
1 Jabalpur.	January	...	...	3	24.9	2	10.2	5	97.8
	February	N.A.	N.A.	...	...	...	1.8	1	12.5
	March	1	3.8	...	...	...	3.1	...	...
	April	...	1.3	...	...	1	2.5	...	0.8
	May	...	...	1	2.5	...	...	...	2.3
	June	9	181.9	3	18.0	7	77.5	13	320.3
	July	17	532.4	25	500.9	14	472.9	15	236.5
	August	20	782.8	13	266.5	15	345.9	22	389.1
	September	9	105.4	5	76.5	18	431.8	15	387.3
	October	...	...	1	27.4	...	2.3	6	89.4
	November	...	...	...	...	...	...	...	...
	December	N.A.	N.A.	...	...	...	...	...	...
	Total ...	56	1,607.6	51	916.7	57	1,348.0	77	1,536.0
2. Sihora	January	...	...	1	4.6	1	17.5	5	88.1
	February	N.A.	N.A.	...	0.5	...	2.3	...	...
	March	...	1.8	...	...	1	4.3	...	...
	April	1	4.3	...	1.8	...	0.5	...	1.3
	May	1	12.7	...	...	...	...	..	...
	June	8	183.1	2	17.8	7	73.1	10	335.5
	July	15	335.5	19	443.2	14	197.1	16	200.1
	August	21	613.2	21	336.8	13	331.5	13	293.4
	September	6	96.9	7	143.3	16	569.1	14	190.3
	October	...	...	1	19.3	...	2.3	4	61.2
	November	...	...	...	...	...	...	...	...
	December	...	...	...	...	...	...	...	...
	Total ...	52	1,247.5	51	967.3	52	1,197.7	62	1,169.9
3. Murwara	January	...	...	2	33.3	3	51.1	5	111.8
	February	N.A.	N.A.	1	4.6	...	1.8	...	...
	March	1	5.3	...	...	1	5.6	...	...
	April	...	...	...	1.3	...	0.8	...	...
	May	...	...	...	...	...	...	...	...
	June	9	267.2	4	20.8	7	75.2	7	161.5
	July	12	419.1	21	546.6	17	332.2	11	222.8
	August	17	426.8	16	309.4	15	522.0	20	462.5
	September	7	95.3	9	181.6	12	336.0	10	207.3
	October	1	5.3	1	17.8	...	...	7	55.9
	November	...	...	..	...	...	...	...	...
	December	N.A.	N.A.	1	3.3	...	...	...	...
	Total ...	47	1,219.0	55	1,118.7	55	1,324.7	60	1,221.8
4 Patan	January	...	...	...	...	2	20.8	4	96.8
	February	N.A.	N.A.	...	...	2	9.7	1	8.1
	March	...	...	...	...	2	16.8	...	...
	April	...	...	...	...	...	...	1	3.8
	May	...	...	...	0.5	...	...	...	...
	June	8	141.5	2	12.7	4	66.5	8	199.9
	July	15	396.5	19	437.4	14	322.6	13	266.5
	August	19	472.2	14	281.4	12	216.1	18	369.8
	September	5	162.6	7	194.8	18	439.9	10	478.5
	October	...	0.5	1	6.9	2	9.1	4	102.6
	November	...	...	...	...	...	...	...	...
	December	N.A.	N.A.	...	...	...	...	...	...
	Tota ...	47	1,173.3	43	933.7	56	1,101.5	59	1,526.0

1.1

AND RAINY DAYS (1952 to 1960)

(In millimetres)

DISTRICT

1956		1957		1958		1959		1960		Years — Months	Recording Station
(a)	(b)	(a)	(b)	(a)	(b)	(a)	(b)	(a)	(b)		
11	12	13	14	15	16	17	18	19	20	2	1
...	8	1	14.2	1	20.6	3	18.3	6	55.4	January	1 Jabalpur
1	4.1	...	...	2	25.7	1	8.3	...	...	February	
...	0.8	9	128.5	...	4.1	...	...	1	20.4	March	
...	...	2	20.8	...	...	2	19.1	...	10.2	April	
2	54.6	1	6.6	1	4.1	2	43.2	...	...	May	
11	196.1	5	71.6	8	185.2	10	153.4	8	78.1	June	
22	527.8	16	383.5	20	443.0	24	557.1	18	441.6	July	
15	507.2	16	260.3	15	327.2	20	401.4	23	573.7	August	
10	174.0	10	97.3	12	271.1	13	263.7	4	19.3	September	
8	96.0	1	2.8	7	127.6	7	85.1	7	97.2	October	
1	93.7	...	...	...	...	...	...	...	...	November	
1	7.4	...	...	...	...	...	...	...	...	December	
71	1,662.5	61	985.6	66	1,408.6	82	1,549.6	67	1,295.9	Total	
...	0.5	1	5.8	1	8.9	N.R.	N.R.	5	41.7	January	2 Sihora
...	0.8	...	0.5	2	15.2	...	...	...	...	February	
1	8.4	4	44.7	1	4.9	...	...	1	20.3	March	
...	...	3	19.1	...	...	...	...	...	...	April	
3	45.7	2	32.0	...	...	N.R.	N.R.	...	...	May	
5	127.3	2	30.2	6	56.6	4	68.0	5	107.2	June	
26	506.5	17	265.2	20	487.4	21	434.5	21	287.8	July	
16	396.7	18	325.1	15	230.1	24	451.4	23	645.9	August	
7	165.9	8	96.3	14	207.0	N.R.	N.R.	4	160.7	September	
6	63.0	...	...	6	143.1	1	10.7	7	91.0	October	
1	70.6	...	...	...	...	1	7.6	...	...	November	
2	12.7	...	...	...	...	...	...	...	...	December	
67	1,398.1	55	818.9	65	1,153.2	51	972.2	66	1,354.6	Total	
1	18.3	1	17.5	1	7.3	N.R.	N.R.	1	8.3	January	3 Mur-
...	...	...	...	1	4.1	...	...	...	...	February	wara.
1	3.3	6	36.8	2	21.4	...	...	...	...	March	
...	...	4	30.2	...	...	...	...	...	...	April	
1	12.7	...	1.5	...	...	N.R.	N.R.		...	May	
11	157.5	6	83.3	3	64.5	6	88.2	6	116.6	June	
18	534.7	20	305.3	20	482.3	21	401.8	19	261.3	July	
15	369.8	17	223.3	11	200.6	19	498.2	18	662.1	August	
12	283.5	8	81.8	15	259.5	N.R.	N.R.	4	70.6	September	
4	47.2	1	6.6	4	114.4	4	101.6	6	154.9	October	
1	58.4	...	...	...	...	...	...		...	November	
2	29.9	...	...	...	...	...	...	...	...	December	
66	1,515.3	63	786.3	57	1,154.1	50	1,089.8	54	1,273.8	Total	
...	...	1	13.2	...	1.5	N.R.	N.R.	7	74.2	January	4 Patan
...	...	...	0.8	1	4.8	...	...	...	...	February	
...	...	7	81.8	1	12.9	...	...	...	...	March	
...	...	2	19.8	...	...	...	...	...	...	April	
1	13.2	...	...	...	...	N.R.	N.R.	...	...	May	
10	114.5	8	86.1	5	92.1	2	54.8	6	63.0	June	
23	684.3	15	205.2	17	388.1	17	412.4	16	393.6	July	
17	487.2	16	271.8	22	437.6	16	376.4	21	700.3	August	
3	41.9	8	99.6	14	371.3	N.R.	N.R.	6	50.4	September	
4	32.3	...	...	8	167.4	3	27.7	9	81.4	October	
1	80.5	...	...	...	...	...	...	...	...	November	
2	13.7	...	...	...	...	...	...	...	...	December	
61	1,467.6	57	778.3	68	1,402.7	38	1,475.7	65	1,362.9	Total	

TABLE

MONTHLY RAINFALL

(a) Number of rainy days.
(b) Monthly rainfall.

JABALPUR

Recording Station	Years / Months	1952		1953		1954		1955	
		(a)	(b)	(a)	(b)	(a)	(b)	(a)	(b)
1	2	3	4	5	6	7	8	9	10
5 Bijeraghogarh.	January	...	...	3	38.1	...	...	6	163.3
	February	N.A.	N.A.	1	5.1	...	...	...	...
	March	...	...	...	...	...	...	...	...
	April	...	...	...	...	...	...	...	...
	May	...	...	...	...	...	...	...	...
	June	8	180.3	1	15.7	5	67.6	...	...
	July	16	426.2	18	335.8	13	212.6	...	...
	August	14	251.5	19	505.7	12	563.1	...	...
	September	3	43.4	8	149.3	9	213.6	...	...
	October	...	...	1	11.9	...	...		...
	November	...	...	...	...	...	...	...	...
	December	N.A.	N.A.	...	...	...	...	...	...
	Total ...	41	901.4	51	1,061.6	39	1,056.9	6	163.3
	DISTRICT Average	49	1,229.8	50	999.6	52	1,205.8	50	1,363.4

Source.—Director of Land Records, Madhya Pradesh.

1.1

AND RAINY DAYS (1952 to 1960)-*Concld.*

DISTRICT (In millimetres)

1956		1957		1958		1959		1960		Years / Months	Recording Station
(a)	(b)	(a)	(b)	(a)	(b)	(a)	(b)	(a)	(b)		
11	12	13	14	15	16	17	18	19	20	2	1
				.....Not Reported						January February March April May June July August September October November December	5 Bijeraghogarh.
										Total	
66	1,510.9	59	842.3	64	1,279.9	55	1,120.7	63	1,321.7	DISTRICT Average	

TABLE 1.2

MEAN MAXIMUM, HIGHEST, MEAN MINIMUM AND LOWEST TEMPERATURE RECORDED AT JABALPUR OBSERVATORY (1951 to 1960)

(In Centigrade)

Year	MONTHS											
	January	February	March	April	May	June	July	August	September	October	November	December
1	2	3	4	5	6	7	8	9	10	11	12	13
1951												
A ...	25.2	28.5	33.1	36.9	42.0	38.8	32.7	29.3	31.8	33.7	31.1	26.7
B ...	28.9	35.0	37.8	40.6	44.4	43.9	37.2	33.3	34.4	36.1	32.8	30.0
C ...	8.4	9.8	16.4	20.2	24.9	27.1	24.7	23.7	22.8	21.1	13.0	7.1
D ...	3.9	6.1	10.6	14.4	21.7	24.4	21.1	22.2	21.1	16.1	8.9	4.4
1952												
A	28.4	31.1	34.1	40.1	43.1	37.7	30.9	27.8	31.4	33.1	29.6	28.4
B ...	31.1	35.0	40.6	42.8	45.6	43.9	35.6	31.7	33.9	35.0	31.7	31.7
C ...	9.2	13.6	15.6	22.7	27.9	27.0	24.1	23.2	23.3	18.2	10.1	10.6
D ...	4.4	8.9	10.6	16.7	22.8	22.2	21.7	21.7	21.7	10.6	6.1	5.6
1953												
A ...	25.9	32.2	37.9	40.0	42.6	40.4	30.7	29.9	31.9	31.7	29.7	28.2
B ...	31.1	37.2	40.6	43.9	45.0	45.6	33.9	33.9	33.9	35.0	33.9	30.0
C ...	10.7	13.7	16.6	21.8	27.2	27.9	23.9	23.6	23.4	17.4	10.2	8.9
D ...	3.9	8.3	13.3	17.8	21.7	24.4	21.7	21.7	21.7	13.3	6.7	6.7
1954												
A ...	25.7	31.2	34.9	40.2	44.2	38.9	31.9	30.1	29.3	30.7	30.0	27.4
B ...	31.7	36.1	39.4	43.9	46.7	45.6	38.3	35.0	32.8	32.2	32.2	31.7
C ...	8.4	12.9	15.8	21.8	26.7	27.5	24.7	23.5	23.6	16.3	11.1	8.8
D ...	2.2	7.2	10.6	16.1	22.8	25.0	22.8	22.2	21.7	10.6	8.3	9.4
1955												
A ...	26.1	28.6	35.6	37.7	41.9	37.3	30.3	30.5	30.6	29.1	27.8	20.4
B ...	30.0	33.3	40.0	41.7	44.4	45.6	33.3	33.9	33.9	32.8	28.9	28.9
C ...	11.1	12.4	16.8	19.1	26.4	26.2	23.8	24.0	23.6	19.8	10.6	9.7
D ...	2.8	7.8	8.9	14.4	21.7	22.2	21.7	22.2	22.8	12.8	8.3	2.8
1956												
A ...	27.2	29.4	35.6	40.2	42.2	33.9	29.6	29.2	30.4	30.6	26.4	26.4
B ...	30.6	36.1	38.9	42.8	45.0	38.3	35.0	32.8	33.3	32.8	28.9	29.4
C ...	10.6	10.8	16.7	20.8	27.6	25.1	23.6	23.3	23.1	20.0	12.8	10.3
D ...	6.1	5.0	11.1	15.6	23.3	22.8	22.8	22.2	21.1	15.6	7.2	6.7
1957												
A ...	25.7	27.8	30.6	37.0	41.0	39.5	30.5	31.0	31.4	33.6	31.2	28.8
B ...	29.2	32.1	36.6	40.3	43.3	41.7	35.0	33.8	34.5	36.0	33.7	31.6
C ...	11.5	9.9	15.4	20.6	25.0	26.7	24.1	23.8	22.2	18.1	13.4	11.6
D ...	6.8	4.4	10.4	16.6	20.6	23.3	22.2	21.7	19.6	11.4	9.4	6.6
1958												
A ...	27.9	30.0	34.1	40 0	42.5	40.6	30.1	30.9	30.2	29.9	28.9	26.9
B ...	31.2	33.1	38.8	43.7	45.5	44.9	38.6	33.9	33.4	32.1	31.1	28.4
C ...	11.1	11.9	16.9	23.9	26.4	27.5	24.4	24.3	23.7	20.1	14.5	10.1
D ...	6.6	7.3	11.6	18.2	21.7	23.7	21.3	22.5	22.3	14.8	10.4	6.4
1959												
A ...	26.2	29.1	36.1	38.5	42.4	38.1	30.4	28.9	31.2	31.9	29.8	27.6
B ...	31.1	33.8	40.1	43.4	45.1	41.7	35.3	33.3	33.9	34.4	33.6	32.5
C ...	12.0	11.4	16.1	21.1	25.8	26.3	23.8	23.5	23.6	21.0	12.5	8.5
D ...	5.0	5.5	11.8	17.2	21.0	21.9	22.2	22.4	22.0	16.7	8.2	4.0
1960												
A ...	24.1	31.9	33.6	38.9	42.5	39.6	31.9	27.9	32.7	31.6	29.4	28.7
B ...	28.8	35.4	39.2	42.3	45.7	45.2	37.1	31.4	34.8	34.7	32.0	33.2
C ...	9.8	11.3	16.3	20.5	25.0	27.1	23.9	23.5	23.7	18.8	10.3	10.8
D ...	3.7	5.8	9.8	12.5	16.7	23.1	22.3	22.7	21.5	12.4	7.2	6.4

A — Mean Maximum, B — Highest, C — Mean Minimum, D — Lowest,

Source: Director Regional Meteorological Centre, Nagpur.

TABLE 2 A.1

LAND UTILISATION STATISTICS

(1901 to 1961)

JABALPUR DISTRICT

(In Acres)

Year	Area according to village papers	Forest	Area not available for cultivation		Area Cultivable				Area Cultivated	
			Land put to non agricultural uses	Barren & uncultarable land	Cultarable waste	Fallow land other than current fallows	Permanent pastures & other grazing lands	Land under misc tree crops & groves not included in net area sown	Net area sown	Current fallows
1	2	3	4	5	6	7	8	9	10	11
1901 ...	2,503,800	221,948	381,800		...	624,400		...	971,338	246,772
1911 ...	2,504,400	221,006	380,800		...	740,200		...	10,22,220	260,046
1921 ...	2,505,600	220,400	384,800		...	745,000		...	906,120	252,860
1931 ...	2,505,200	219,200	382,600		...	753,200		...	960,140	196,000
1941 ...	2,503,300	214,200	380,000		...	753,800		...	945,500	207,400
1951 ...	2,502,000	267,706			...	322,829		...	934,550	176,287
1951-52 ...	2,501,252	347,470	380,119	340,482	...	319,621		...	848,152	162,200
1952-53 ...	2,501,252	347,772	380,177	337,234	...	...	...	...	964,327	152,121
1953-54 ...	2,501,252	532,081	134,533	69,877	230,997	142,103	258,604	63,595	1,001,277	68,185
1954-55 ...	2,501,252	530,394	133,562	73,274	213,959	137,661	252,603	60,457	1,037,533	61,809
1955-56 ...	2,501,252	533,103	133,041	69,887	204,216	122,653	266,694	57,553	1,036,881	77,224
1956-57 ...	2,501,252	534,329	131,507	70,149	195,197	127,052	267,858	51,273	1,042,770	81,117
1957-58 ...	2,501,252	532,738	133,371	69,684	196,885	148,084	274,043	52,326	938,214	155,907
1958-59 ...	2,501,252	537,357	134,448	64,993	190,228	155,096	269,820	50,146	1,012,844	86,320
1959-60 ...	2,501,252	538,085	135,525	62,509	180,341	146,212	267,994	48,558	1,035,861	86,167
1960-61 ...	2,507,750	539,779	135,104	62,022	178,791	191,642	264,753	46,403	1,047,480	85,278

Note.— Figures for the years 1901 to 1951 are the census year averages arrived at by striking the averages of the census year and two years preceding and following it. For example the averages for the census year 1911 are the averages of the years 1908-09, 1909-10, 1910-11, 1911-12, and 1912-13.

Source.— (i) Statistics of Rainfall, Area Production and Trade of Agricultural Commodities in Madhya Pradesh Vol. II 1951 (Issued by Department of Agriculture Government of Madhya Pradesh)

(ii) Director of Land Records, Madhya Pradesh

TABLE 2 A.2

AREA UNDER PRINCIPAL CROPS

JABALPUR DISTRICT

Years	BASIC FOOD CROPS			BASIC FOOD CROPS						
	Rice	Wheat	Jowar	Total Cereals	Total Pulses	Total Food Grains	Fruits and vegetables	Sugarcane	Condiments and spices	Other Food Crops
1	2	3	4	5	6	7	8	9	10	11
1901	164,502	293,935	41,990	...	...	...	...	851	...	...
1911	143,300	279,740	35,440	...	...	...	...	1,260	...	...
1921	187,340	272,500	36,440	...	...	...	...	1,080	...	...
1931	196,540	294,660	33,520	...	...	...	...	1,200	...	...
1941	218,900	244,640	36,980	...	...	...	...	1,580	...	...
1951	246,624	269,436	28,318	...	...	...	...	1,375	...	...
1951-52	249,559	278,529	26,980	662,550	317,870	980,420	11,919	1,254	3,948	486
1952-53	253,322	387,564	32,864	689,430	310,133	999,563	11,411	1,154	3,611	462
1953-54	256,820	296,091	35,351	713,706	315,591	1,029,297	12,135	1,018	3,218	1,103
1954-55	255,024	330,394	37,679	759,221	315,744	1,074,965	12,436	868	2,335	1,602
1955-56	251,620	360,053	35,572	787,093	311,301	1,098,394	12,632	1,070	2,368	2,218
1956-57	252,029	376,206	33,490	796,152	310,845	1,106,997	13,087	1,201	2,920	2,843
1957-58	245,126	242,160	33,339	638,986	308,262	947,248	13,277	1,100	2,090	3,005
1958-59	258,726	315,064	40,572	741,231	335,009	1,076,240	13,985	1,052	2,681	2,780
1959-60	275,186	330,304	36,769	770,435	329,459	1,099,894	13,957	1,071	2,927	3,233
1960-61	273,536	356,144	38,928	794,448	327,882	1,122,330	13,935	1,201	2,445	3,190

Years	Total Food Crops	Ground Nut.	Total oil seeds	Cotton	Total Fibres	Total area shown under all crops	Area sown more than once	Net area sown
1	12	13	14	15	16	17	18	19
1901	...	...	...	...	...	...	...	971,338
1911	...	...	...	...	...	1,091,200	95,700	995,500
1921	...	...	...	...	...	1,007,800	101,700	906,100
1931	...	...	...	...	...	1,081,400	121,200	960,200
1941	...	...	...	...	...	1,060,100	114,600	945,500
1951	...	...	...	...	...	1,073,475	138,922	934,553
1951-52	998,027	74	61,154	77	1.850	1,079,330	131,178	948,152
1952-53	1,016,201	38	59,703	75	3,424	1,095,936	131,609	964,327
1953-54	1,046,771	37	69,045	46	2,703	1,133,109	131,832	1,001,227
1954-55	1,092,206	28	75,331	38	2,537	1,185,762	148,229	1,037,533
1955-56	1,116,682	25	76,761	38	3,212	1,196,928	160,047	1,036,881
1956-57	1,127,048	43	81,099	34	2,704	1,213,196	170,436	1,042,770
1957-58	966,720	59	49,812	12	1,883	1,019,569	81,350	938,214
1958-59	1,096,738	56	79,533	12	2,154	1,179,576	166,732	1,012,844
1959-60	1,121,082	107	76,738	10	2,197	1,200,489	164,628	1,035,861
1960-61	1,143,101	62	76,743	6	2,167	1,222,393	174,913	1,047,048

Note.— Note below Table 2A-1 applies to this Table also.

Source.— (i) Statistics of Rainfall, Area, Production and Trade of Agricultural Commodities in Madhya Pradesh Vol. II 1951 (Issued by Department of Agriculture Government of Madhya Pradesh).

(ii) Director of Land Records, Madhya Pradesh.

TABLE 2 A.3

GROSS AREA OF CROPS IRRIGATED AND TOTAL AND NET AREA IRRIGATED

(1951-52 to 1960-61)

JABALPUR DISTRICT (In Acres)

Year	Rice	Wheat	Total cereals & millets	Total pulses	Total food grains	Sugar-cane	Total food crops	Cotton	Total non-food crops	Total irrigated under all crops	Net irrigated area
1	2	3	4	5	6	7	8	9	10	11	12
1951-52	20,868	4,369	25,354	164	25,518	896	29,923	...	92	30,015	30,015
1952-53	22,050	5,343	27,454	192	28,646	713	31,591	...	101	31,692	31,692
1953-54	21,132	4,141	25,298	108	25,406	497	29,246	...	163	29,409	26,096
1954-55	21,465	6,156	27 631	130	27,761	483	31,958	...	141	32,099	28,385
1955-56	20,911	5,550	26,481	158	26,639	646	30,884	...	111	30,995	30,995
1956-57	20,266	2,044	22,317	98	3,834	800	27,049	...	145	27,194	27,194
1957-58	18,364	1,314	19,692	67	3,824	658	24,238	...	151	24,389	24,389
1958-59	20,761	5.179	25,950	267	4,506	723	31,446	...	192	31,638	31,638
1959-60	22,403	4,367	26,807	141	4,497	725	32,170	...	208	32,378	32,378
1960-61	23,093	5,094	28,198	146	98,344	826	33,667	...	255	33,922	33,922

Sousce—Director of Land Records, Madhya Pradesh.

TABLE 2 A.4

GROSS AREA IRRIGATED BY SOURCES OF IRRIGATION

JABALPUR DISTRICT (In Acres)

Year	Canals			Tanks	Tube Wells	Other Wells	Other Sources	Total
	Government	Private	Total					
1	2	3	4	5	6	7	8	9
1900-1901		N. A.		...	N.A.	N. A.	N. A.	N. A.
1910-1911				1,980	...	2,600	760	5,340
1920-1921				9,380	N. A.	2,760	1,280	13,420
1930-1931				14,460	N. A.	2,700	1,240	18,400
1940-1941				15,580	N. A.	2,920	1,400	19,900
1950-1951		N. A.			N. A.	3,552	1,335	26,864
1951-1952	24,271		24.271	589	...	3,651	1,504	30,015
1952-1953	25,813	...	25,813	962	...	3,178	1,739	31,692
1953-1954	21.442	...	21,442	250	...	3,382	1,022	26,096
1954-1955	25,947	...	25,947	475	...	478	1,485	28,385
1955-1956	24,328	...	24,328	1,123	...	3.134	2,410	30,995
1956-1957	20,450	...	20,450	489	...	3,448	2,807	27,194
1957-1958	18,489	...	18,489	710	...	3,776	1,414	24,389
1958-1959	24,517	320	24.837	859	...	4,118	1,824	31,638
1959-1960	24,927	484	25,411	1,358	...	4,303	1,306	32,378
1960-1961	27,041	...	27,041	706	54	3,975	2,146	33,922

Source—Director of Land Records, Madhya Pradesh.

Note.—(a) Note 1 below Table 2-A-1 applies to this Table also.

(b) Figures for the Census years 1900-1901 to 1950-51 separately for canals and tanks are not available.

TABLE 2 A.5

MAJOR AND MEDIUM IRRIGATION PROJECTS

JABALPUR DISTRICT

S. No.	Name of project	Tahsil & Village	Year of commencement	Stage of progress	Estimated of costs involved by stages (in Rs.)	Gross area irrigated upto the latest year (in acres)	Future irrigation Potential (in acres)	Area under principal commercial crops (the area affected by the project) (in acres)
1	2	3	4	5	6	7	8	9
				Medium Irrigation Projects				
1.	Madai Tank project	Tah-Sihora Vill.Madai	Started during August 1954	(1) Head work completed except some masonary works and a portion of spill chl. (2) Earth work of channel system almost complete and construction of masonary works on channels in hand.	1. Stage I-7,27,600 2. II revised cost Rs. 8,94,948 3. Stage II-33,67,000			
2.	Bhitrigarh Tank	Katni Bhitrigarh	1957	Under construction	25 lakhs		...	1,431
3.	Ghirgiri Tank	Katni Dhangawan	1963	Work at initial stage	36.03 lakhs		...	9,060
4.	Barnoo Tank	Sihora Manooh	1953	Headworks completed channels in progress	41.05 lakhs		1,200	3,605
5.	Dutla Tank	Katni Badwara	1956	Under construction Dam completed	53.00 lakhs		...	1,816
6.	Simrar Tank	Katni Tharka	1954	Under construction Dam completed	30.00 lakhs	1,097	2,200	3,122

Note.—Major Projects cost more than Rs. 5 crores.
Medium Projects are those which cost between Rs. 10 lakhs and 5 crores

Source.—Executive Engineer Hiran Irrigation Division, Jabalpur.

TABLE 2 A.6

YIELD RATES OF PRINCIPAL CROPS IN LBS. PER ACRE (1950-51 to 1960-61)

JABALPUR DISTRICT

Year	Rice	Jowar	Bajra	Maize	Ragi	Wheat	Barley	Gram	Tur	Potatoes
1	2	3	4	5	6	7	8	9	10	11
1950-51	308	...	...	...	...	797	...	471	...	...
1951-52	634	...	...	...	...	563	...	539	...	...
1952-53	635	...	...	...	...	631	...	443	...	...
1953-54	665	...	...	...	...	633	...	351	...	...
1954-55	672	...	...	...	...	887	...	657	...	...
1955-56	477	390	309	540	...	590	464	611	1,390	7,560
1956-57	619	415	471	548	...	603	...	816	1,212	7,579
1957-58	201	357	345	400	...	350	...	405	767	14,351
1958-59	554	735	410	1,002	...	633	...	460	1,421	13,070
1959-60	481	860	465	803	...	532	...	894	1,188	8,481
1960-61	401	771	426	1,186	...	566	...	501	1,372	7,396

Year	Sugarcane	Ginger (Dry)	Pepper (Black)	Chillies (Dry)	Tobacco	Ground Nut	Castor-seed	Sesamum	Raper Mustard	Linseed	Cotton & Jute
1	12	13	14	15	16	17	18	19	20	21	22
1950-51	...	...	...	...	...	...	...	...	...	...	...
1951-52	...	...	...	...	...	...	...	...	...	...	...
1952-53	...	...	...	...	...	...	...	...	...	...	...
1953-54	...	...	...	...	...	...	...	...	...	...	...
1954-55	...	...	...	...	...	...	...	...	...	...	...
1955-56	2,265	...	...	1,501	579	...	...	124	359	206	...
1956-57	2,054	...	...	...	...	...	407	120	310	119	208
1957-58	1,222	...	...	...	...	569	280	60	121	76	262
1958-59	2,372	...	...	...	...	760	...	101	194	161	210
1959-60	2,135	...	...	...	...	649	...	92	265	194	57
1960-61	3,077	...	...	...	...	723	...	67	282	170	274

Source.—Director of Land Records, Madhya Pradesh.

TABLE

FORTNIGHTLY WHOLE SALE PRICE QUOTATIONS

(In Rupees per

(a) Ist Fortnight.

(b) 2nd Fortnight. JABALPUR

(3) Denotes that figures were not available.

Year	Market	Food grains	Varieties	January		February		March		April		May		June
				(a)	(b)	(a)	(b)	(a)	(b)	(a)	(b)	(a)	(b)	(a)
1	2	3	4	5	6	7	8	9	10	11	12	13	14	15
1953	Jabalpur	Rice	Fine	25.00	25.00	25.00	25.00	25.10	25.00	26.00	27.00	29.00	30.00	29.10
		Rice	Medium	18.00	18.00	18.00	18.00	19.00	19.00	20.00	21.00	21.00	20.00	22.00
		Wheat	Pissi	21.00	21.00	21.00	21.00	16.00	18.00	19.00	20.00	21.00	22.00	22.00
		Gram		20.00	20.00	20.00	20.00	16.00	17.00	17.00	18.00	19.00	19.00	18.00
		Jowar		10.00	10.00	10.00	10.00	10.00	11.00	12.00	11.00	13.00	12.00	N.A.
1954	Jabalpur	Rice	Fine	24.00	24.00	24.00	21.00	21.00	25.00	25.00	25.00	25.00	25.00	21.00
		Rice	Medium	21.00	21.00	21.00	19.00	18.00	19.00	19.00	19.00	19.00	19.00	17.00
		Wheat	Pissi	20.00	20.00	20.00	16.00	19.00	20.00	18.00	18.00	17.00	16.00	15.00
		Gram		15.00	15.00	15.00	14.00	11.00	14.00	13.00	13.00	13.00	11.00	10.00
		Jowar		11.00	11.00	11.00	9.00	9.00	10.00	10.00	10.00	10.00	9.00	N.A.
1955	Jabalpur	Rice	Fine	21.00	21.00	21.00	21.00	20.00	20.00	20.00	20.00	20.00	21.00	21.00
		Rice	Midium	17.00	17.00	17.00	17.00	15.00	15.00	15.00	15.00	15.00	17.00	17.00
		Wheat	Pissi	16.00	16.00	16.00	16.00	15.00	11.00	11.00	11.00	11.00	11.00	11.00
		Gram		8.00	8.00	6.00	6.00	7.00	7.00	6.00	6.00	6.00	6.00	7.00
		Jowar		6.00	6.00	8.00	7.00	5.00	5.00	5.00	5.00	5.00	5.00	5.00
1956	Jabalpur	Rice	Fine	29.00	29.00	20.00	20.00	21.00	21.00	22.00	22.00	23.00	23.00	23.00
		Rice	Medium	17.00	17.00	17.00	18.00	18.00	18.00	18.00	19.00	19.00	19.00	19.00
		Wheat	Pissi	18.00	18.00	17.00	17.00	17.00	17.00	17.00	16.00	16.00	17.00	18.00
		Gram		10.00	10.00	10.00	10.00	11.00	11.00	11.00	11.00	12.00	12.00	12.00
		Jowar		10.00	10.00	10.00	10.00	11.00	13.00	13.00	13.00	N.A.	16.00	N.A.
1957	Jabalpur	Rice	Fine	21.00	21.00	22.00	22.00	22.00	24.00	24.00	25.00	25.00	25.00	24.00
		Rice	Medium	18.00	18.00	18.00	18.00	18.00	20.00	20.00	21.00	22.00	22.00	22.00
		Wheat	Pissi	18.00	19.00	19.00	19.00	19.00	22.00	23.00	22.00	20.00	19.00	20.00
		Gram		15.00	15.00	15.00	13.00	13.00	13.00	13.00	12.00	12.00	12.00	12.00
		Jowar		13.00	13.00	12.00	12.00	12.00	N.A.	N.A.	N.A.	7.00	N.A.	N.A.
1958	Jabalpur	Rice	Fine	28.50	27.45	27.45	24.59	24.59	24.59	24.00	24.59	24.59	24.59	27.45
		Rice	Medium	22.87	20.64	20.64	20.00	20.00	20.00	20.00	20.00	20.00	20.00	22.06
		Wheat	Pissi	16.87	16.87	16.87	17.78	16.75	18.75	18.75	18.83	18.83	18.83	20.64
		Gram		11.25	11.25	11.25	9.41	9.41	11.50	11.50	11.44	11.44	11.44	14.50
		Jowar		9.41	9.41	9.41	9.41	9.41	9.41	9.41	10.00	N.A.	10.67	10.67
1959	Jabalpur	Rice	Fine	27.45	24.62	24.62	24.62	24.62	24.62	24.62	24.62	24.62	24.62	24.62
		Rice	Medium	22.06	18.81	18.81	18.81	20.00	20.00	20.00	20.00	20.00	20.00	20.00
		Wheat	Pissi	24.64	24.62	24.62	24.62	24.62	24.62	29.00	29.00	27.06	27.06	24.62
		Gram		16.00	17.75	17.75	17.75	18.81	18.81	21.75	21.75	21.75	21.75	20.00
		Jowar		12.00	12.00	12.00	12.00	N.A.	N.A.	14.50	14.50	14.50	14.50	14.50
1960	Jabalpur	Rice	Fine	48.09	46.60	46.00	46.00	23.75	23.75	23.75	23.75	23.75	23.75	23.75
		Rice	Medium	38.87	38.75	39.50	39.50	20.62	20.62	20.62	20.62	20.62	20.62	20.62
		Wheat	Pissi	37.00	41.50	36.68	36.68	17.00	17.00	17.00	17.00	17.00	17.00	17.00
		Gram		27.18	27.31	26.34	26.34	13.50	13.50	13.50	13.50	13.50	13.50	13.50
		Jowar		N.A.	12.00	24.00	24.00	11.25	11.25	11.25	11.25	11.25	11.25	11.25

Note.— Lines with nil entries have been omitted.

Source.— Tahsildar, Jabalpur.

2 B.1

OF STAPLE FOOD GRAIN (In Rupees and Paisa)

Maund of 82 2/7 Lbs.

DISTRICT

June	July		August		September		October		November		December		Year
(b)	(a)	(b)	(a)	(b)	(a)	(b)	(a)	(b)	(a)	(b)	(a)	(b)	
16	17	18	19	20	21	22	23	24	25	26	27	28	1
29.00	29.00	29.00	29.00	25.00	25.00	24.00	24.00	23.00	24.00	24.00	24.00	24.00	1953
22.00	23.00	23.00	23.00	21.00	21.00	21.00	21.00	20.00	21.00	21.00	21.00	21.00	
22.00	22.00	22.00	22.00	21.00	21.00	21.00	21.00	20.00	20.00	20.00	20.00	20.00	
18.00	19.00	20.00	20.00	19.00	18.00	18.00	18.00	18.00	17.00	18.00	17.00	17.00	
N.A.	N.A.	N.A.	N.A.	N.A.	N.A.	N.A.	N.A.	N.A.	N.A.	10.00	10.00	10.00	
21.00	23.00	23.00	23.00	23.00	23.00	25.00	23.00	23.00	22.00	20.00	20.00	21.00	1954
17.00	19.00	19.00	19.00	19.00	19.00	19.00	18.00	17.00	16.00	16.00	16.00	17.00	
14.00	15.00	15.00	15.00	15.00	15.00	15.00	15.00	16.00	15.00	15.00	15.00	16.00	
10.00	10.00	10.00	9.00	9.00	9.00	10.00	10.00	10.00	7.00	6.00	7.00	7.00	
N.A.	N.A.	N.A.	N.A.	N.A.	N.A.	N.A.	7.00	7.00	6.00	6.00	6.00	6.00	
23.00	23.00	21.00	21.00	21.00	21.00	21.00	21.00	21.00	22.00	20.00	21.00	21.00	1955
19.00	19.00	17.00	17.00	17.00	17.00	17.00	17.00	17.00	16.00	15.00	17.00	17.00	
13.00	13.00	12.00	12.00	13.00	13.00	13.00	13.00	13.00	16.00	15.00	16.00	17.00	
8.00	8.00	8.00	8.00	8.00	8.00	7.00	8.00	8.00	10.00	10.00	9.00	10.00	
N.A.	N.A.	N.A.	N.A.	N.A.	N.A.	N.A.	N.A.	N.A.	8.00	7.00	7.00	10.00	
23.00	23.00	23.00	23.00	25.00	25.00	23.00	23.00	23.00	23.00	23.00	24.00	21.50	1956
19.00	19.00	19.00	19.00	20.00	20.00	19.00	19.00	19.00	20.00	20.00	22.00	18.00	
18.00	17.00	17.00	18.00	18.00	17.00	16.00	16.00	16.00	18.00	18.00	18.00	17.62	
12.00	12.00	13.00	13.00	13.00	13.00	13.00	13.00	13.00	14.00	14.00	15.00	15.00	
N.A.	N.A.	N.A.	N.A.	N.A	N.A.	N.A.	N.A.	N.A.	18.00	18.00	N.A.	10.75	
24.00	24.00	24.00	24.00	25.00	26.00	26.00	30.00	30.00	30.00	30.00	30.00	30.00	1957
22.00	22.00	22.00	22.00	22.00	23.00	23.00	25.00	25.00	26.00	26.00	26.00	25.00	
19.00	19.00	19.00	19.00	30.00	18.00	18.00	18.00	18.00	18.00	17.00	18.00	17.00	
11.00	11.00	12.00	12.00	10.00	11.00	11.00	11.00	11.00	11.00	11.00	11.00	11.00	
N.A.	N.A.	N.A.	N.A.	18.00	N.A.	N.A.	N.A.	N.A.	N.A.	N.A.	N.A.	10.00	
27.45	27.45	27.45	27.45	27.45	27.45	27.45	24.62	24.62	24.62	24.62	24.62	24.62	1958
22.06	22.06	22.06	22.06	22.06	22.06	22.06	20.00	19.87	19.57	18.81	18.81	18.81	
20.64	20.64	20.64	21.04	20.00	20.00	22.87	24.62	24.62	24.62	24.62	24.62	24.62	
15.25	15.25	16.00	10.00	10.00	10.00	17.78	12.00	17.75	17.75	18.00	17.25	18.25	
10.67	10.67	12.00	N.A.	N.A.	N.A.	N.A.	N.A.	N.A.	N.A.	N.A.	N.A.	12.00	
27.45	27.45	27.45	24.62	24.52	25.37	24.62	25.00	24.59	24.59	24.59	24.50	25.34	1959
22.06	22.06	22.06	20.00	19.87	18.31	20.00	18.31	20.00	20.00	20.00	19.00	20.75	
20.00	20.64	22.87	16.00	24.62	16.40	16.00	17.78	18.31	18.83	18.83	18.83	18.83	
15.00	17.00	17.78	15.00	17.75	12.94	14.00	13.06	15.25	15.25	15.25	15.25	14.75	
N.A.	12.00	N.A.	N.A.	N.A.	N.A.	N.A.	N.A.	N.A.	N.A.	N.A.	N.A.	N.A.	
26.00	74.50	50.75	50.50	49.75	73.50	49.00	48.00	47.50	47.00	47.50	73.62	75.31	1960
22.00	59.25	40.00	39.00	39.00	58.00	38.50	38.00	37.50	37.00	38.50	62.37	63.00	
15.50	45.00	30.50	30.50	29.75	44.75	29.50	29.00	28.50	28.25	28.75	46.00	30.25	
13.00	44.50	30.50	28.75	27.25	42.25	29.25	28.00	28.75	29.75	29.50	43.25	28.75	
12.00	39.75	27.00	26.50	N.A.	N.A.	N.A.	N.A.	N.A.	N.A.	N.A.	24.25	21.75	

TABLE

DAILY WAGES (in Rupees) PAID TO MALES, FEMALES AND PERSONS IN SPECIFIC AGRICULTURAL AND

JABALPUR

Years & Months	Reporting village centre	A-Unskilled Labourers or Farm Servants									
		Ploughmen	Sowers and Transplanters			Weeders			Reapers & Harvesters		
			M	F	Non-adults	M	F	Non-adults	M	F	Non adults
1	2	3	4	5	6	7	8	9	10	11	12
1955											
June	Jabalpur	1.25	...	...	...	...	...	...	...	...	...
July		1.31	...	...	...	...	...	...	...	...	...
August		1.37	...	...	...	...	...	...	...	...	...
September		1.31	...	...	...	...	...	...	...	...	...
October		1.37	...	...	...	...	...	...	...	...	...
November		1.37	...	...	...	...	...	...	...	...	...
December		1.62	...	...	...	...	...	...	...	...	...
1956											
January		1.37	...	...	...	...	...	...	...	...	...
Febuary		...	...	...	...	...	...	...	...	...	...
March		1.50	...	...	...	...	...	...	1.50	1.00	0.75
April		...	...	...	...	...	...	...	1.50	1.00	0.75
May		1.25	...	...	...	...	...	...	...	...	...
June		1.25	1.25	1.50	...	...	...	...	...	...	...
July		1.25	1.25	0.75	0.50	...	...	...	...	...	...
August		1.25	1.25	0.75	...	1.00	0.75	0.50	1.50	1.00	0.75
September		1.25	1.25	0.75	...	...	...	...	1.00	0.75	0.50
October		1.25	1.00	1.00	0.75	...	...	...	1.25	1.00	0.75
November		1.50	1.50	1.00	0.75	...	...	...	1.25	1.00	0.75
December		1.25	1.00	1.00	0.75	...	...	...	1.25	1.00	0.75
1957											
January	Jabalpur	1.25	1.25	0.75	0.62	...	...	...	1.25	1.00	0.75
February		1.25	...	...	...	...	...	...	1.00	0.75	0.50
March		1.25	...	...	...	...	...	...	1.25	0.75	0.62
April	Tewar	...	...	...	...	...	...	...	1.50	1.00	0.75
May	,,	1.25	1.25	0.75	...	1.00	0.75	0.50	1.50	1.00	0.75
June	,,	1.25	1.00	0.75	0.75	1.00	0.75	0.50	1.50	1.00	0.75
July	,,	1.25	1.00	0.75	0.75	1.00	0.75	0.50	1.50	1.00	0.75
August	,,	1.25	1.00	0.75	0.75	1.00	0.75	0.50	1.50	1.00	0.75
September	,,	1.25	1.00	0.75	0.75	1.00	0.75	0.50	1.50	1.00	0.75
October	,,	1.25	1.00	0.75	0.75	1.00	0.75	0.50	1.50	1.00	0.75
November	,,	1.25	...	...	...	...	...	...	1.50	1.00	0.75
December	,,	1.25	...	...	...	...	...	...	...	...	...
1958											
January	Tewar	1.25	...	...	...	...	...	...	1.50	1.00	0.75
February	,,	1.25	...	...	...	...	...	...	1.50	1.00	0.75
March	,,	1.25	...	...	...	...	...	...	...	...	...
April	,,	1.25	...	...	...	...	...	...	...	...	...
May	,,	1.25	...	...	...	...	...	...	...	...	...
June	,,	1.25	...	...	...	...	...	...	...	...	...
July	,,	1.25	1.00	1.00	0.50	1.00	1.00	0.50	...	...	...
August	,,	1.25	1.00	1.00	0.50	1.00	1.00	0.50	...	...	...
September	,,	1.25	...	...	...	...	...	...	...	...	...
October	,,	1.25	1.25	1.00	0.75	...	...	...	1.25	1.00	0.75
November	,,	1.00	1.00	0.75	0.75	...	...	...	...	...	...
December	,,	1.00	1.00	0.75	0.75	...	...	...	...	...	...
1959											
January	Tewar	...	...	...	...	...	...	...	...	...	...
February	,,	...	...	...	...	...	...	...	1.25	0.87	0.75
March	,,	...	...	...	...	...	...	...	1.25	0.87	0.75
April	,,	...	...	...	...	...	...	...	...	0.87	0.75
May	,,	...	...	...	...	...	...	...	...	...	...
June	,,	1.25	1.25	...	...	...	...	...	...	...	...
July	,,	0.87	0.87	...	...	0.87	0.75	0.62	...	...	...
August	,,	1.00	...	...	...	1.00	0.87	0.75	...	...	...
September	,,	1.00	1.00	0.75	0.75	...	...	...	...	...	...
October	,,	1.00	1.25	0.75	0.75	...	...	...	1.00	1.00	...
November	,,	1.00	1.00	0.75	0.75	...	...	...	1.00	1.00	...
December	,,	1.00	1.00	0.75	...	...	...	...	...	...	...

2 B.2

NON-ADULTS SEPARATELY FOR SKILLED & UNSKILLED NON-AGRICULTURAL OCCUPATIONS (1955 to 1960)

DISTRICT

A-Unskilled Labourers or Farm Servants						B-Skilled Labourers or Artisans			Reporting village centre	Years & Months
Herdsmen			Other Agricultural Labourers							
M	F	Non-adults	M	F	No audults	Carpenters	Black Smiths	Cobblers		
13	14	15	16	17	18	19	20	21	2	1
									Jabalpur	1955
1.00	...	...	1.00	...	...	2.75	2.25	1.37	... ...	June
1.44	...	...	1.06	...	...	2.56	2.06	1.44	... ...	July
1.06	...	...	1.12	...	...	2.69	2.19	1.50	... ...	August
0.94	...	...	1.19	...	...	3.62	3.50	1.56	... ...	September
1.06	...	...	1.12	...	...	2.69	2.25	1.56	... ...	October
1.06	...	...	1.12	...	...	2.56	2.50	2.56	... ...	November
1.06	...	...	1.06	...	...	2.69	2.81	1.56	... ...	December
										1956
1.06	...	...	1.12	...	...	2.69	2.19	1.56	... ...	January
1.00	0.75	0.50	0.75	0.62	0.50	3.00	3.00	2.00	... ...	February
1.00	0.75	0.50	0.75	0.62	0.50	3.00	3.00	2.00	... ...	March
1.00	0.75	0.50	1.00	0.75	0.50	3.00	3.00	2.00	... ...	April
1.00	0.75	0.50	0.75	0.62	0.50	3.00	3.00	2.00	... ...	May
1.00	0.75	0.50	0.75	0.62	0.50	3.00	3.00	2.00	... ...	June
1.00	0.75	0.50	0.75	0.62	0.50	3.00	3.00	2.00	... ...	July
1.00	0.75	0.50	0.75	0.62	0.50	3.00	3.00	2.00	... ...	August
1.00	0.75	0.50	0.75	0.62	0.50	3.00	3.00	2.00	... ...	September
1.00	0.75	0.62	1.00	0.25	0.50	3.00	3.00	2.00	... ...	October
1.00	0.87	0.75	1.00	0.87	0.75	3.00	3.00	2.00	... ...	November
1.00	0.75	0.62	1.00	0.75	0.50	3.00	3.00	2.00	... ...	December
										1957
1.00	...	...	1.00	0.75	0.50	3.00	3.00	2.00	... Jabalpur	January
1.00	0.75	0.50	1.00	0.75	0.50	3.00	3.00	3.00	... ...	February
1.00	0.62	0.50	1.00	0.75	0.50	3.00	3.00	2.00	... ...	March
1.00	0.75	0.50	1.25	0.50	0.60	3.00	3.00	2.00	... Tewar ...	April
1.00	0.75	0.75	0.75	0.62	0.50	3.00	3.00	2.00	... ,, ...	May
...	...	...	0.75	0.62	0.50	3.00	3.00	2.00	... ,, ...	June
1.00	0.75	0.75	0.75	0.62	0.50	3.00	3.00	2.00	... ,, ...	July
1.00	0.75	0.75	0.75	0.62	0.50	3.00	3.00	2.00	... ,, ...	August
1.00	0.75	0.75	0.75	0.62	0.50	3.00	3.00	2.00	... ,, ...	September
1.00	0.75	0.75	0.75	0.62	0.50	3.00	3.00	2.00	... ,, ...	October
1.00	0.75	0.75	0.75	0.62	0.50	3.00	3.00	2.00	... ,, ...	November
1.00	0.75	0.75	0.75	0.62	0.50	3.00	3.00	2.00	... ,, ...	December
										1958
1.00	0.75	0.75	0.75	0.62	0.50	3.00	3.00	2.00	... Tewar ...	January
1.00	0.75	0.75	0.75	0.62	0.50	3.00	3.00	2.00	... ,, ...	February
1.00	0.75	0.75	0.75	0.62	0.50	3.00	3.00	2.00	... ,, ...	March
1.00	0.75	0.75	0.75	0.62	0.50	3.00	2.00	2.00	... ,, ...	April
1.00	0.75	0.75	0.75	0.62	0.50	3.50	3.00	2.00	... ,, ...	May
1.00	0.75	0.75	0.75	0.62	0.50	3.00	3.00	3.00	... ...	June
1.00	1.00	0.50	0.75	0.62	0.50	3.00	3.00	2.00	... ,, ...	July
1.00	0.75	0.75	0.75	0.62	0.50	3.00	3.00	2.00	... ,, ...	August
1.00	0.75	0.75	0.75	0.62	0.50	3.00	3.00	2.00	... ,, ...	September
1.00	0.75	0.75	0.75	0.62	0.50	3.00	3.00	2.00	... ,, ...	October
0.66	0.66	0.66	1.00	1.00	1.00	1.00	1.00	1.00	... ,, ...	November
0.62	0.62	0.62	1.00	0.75	0.75	1.00	1.00	1.00	... ,, ...	December
										1959
1.00	0.75	0.62	0.75	0.62	0.50	3.00	3.00	2.00	... Tewar ...	January
1.00	0.75	0.62	1.00	0.75	0.62	3.00	3.00	2.00	... ,, ...	Febuary
1.00	0.75	0.62	1.00	0.75	0.62	3.00	3.00	3.00	... ,, ...	March
1.00	0.75	0.62	1.00	0.75	0.62	3.00	3.00	2.00	... ,, ...	April
...	...	...	1.00	0.75	0.62	3.00	3.00	2.00	... ,, ...	May
...	...	...	1.00	0.75	0.62	3.00	3.00	2.00	... ,, ...	June
...	...	...	0.87	0.75	0.62	3.00	3.00	2.00	... ,, ...	July
...	...	0.50	0.87	0.75	0.62	3.00	3.00	2.00	... ,,	August
...	...	0.50	1.00	0.75	0.75	3.00	3.00	2.00	... ,, ...	September
...	...	...	1.00	0.75	0.62	3.00	3.00	2.00	... ,, ...	October
0.75	...	...	1.00	0.75	0.62	3.00	3.00	2.00	... ,, ...	November
0.75	...	...	1.00	0.75	0.62	3.00	3.00	2.00	... ,, ...	December

TABLE

DAILY WAGES (in Rupees) PAID TO MALES, FEMALES AND PERSONS IN SPECIFIC AGRICULTURAL AND

JABALPUR

Year & Months	Reporting village centre	A-Unskilled Labourers or Farm Servants									
		Ploughmen.	Sowers and Transplanters			weeders			Reepers & Harvesters		
			M	F	Non-adults	M	F	Non-adults	M	F	Non-adults
1	2	3	4	5	6	7	8	9	10	11	12
1960											
January	Tewar	1.00	...	...	...	...	...	...	...	...	...
February	,,	1.00	...	...	...	...	...	...	1.00	0.75	0.75
March	,,	1.00	...	...	...	...	...	...	1.00	0.75	0.75
April	,,	1.00	...	...	...	...	...	...	1.00	0.75	0.62
May	,,	0.87	...	...	...	...	...	...	...	...	...
June	,,	1.00	1.00	0.75	0.75	...	...	...	...	...	...
July	,,	1.00	1.00	0.75	0.75	1.00	0.75	0.75	...	...	...
August	,,	1.00	...	...	...	1.00	0.75	0.75	...	...	...
September	,,	1.00	...	...	...	1.00	0.75	0.62	...	...	...
October	,,	1.00	...	...	...	...	...	...	1.00	0.75	0.62
December	,,	1.00	...	...	...	...	...	...	...	...	...

Note.—Lines with nil entries have been omitted.

Source.—Director of Land Records, M. P.

2 B.2

NON-ADULTS SEPARATELY FOR SKILLED & UNSKILLED

NON-AGRICULTURAL OCCUPATIONS (1955 to 1960)—*Concld.*

DISTRICT

A-Unskilled Labourers or Farm Servants						B-Skilled Labourers or Artisans			Reporting Village centre	Years & Months
Heardsmen			Other Agricultural Labourers							
M	F	Non-adults	M	F	Non-adults	Carpenters	Black Smiths	Cobbers		
13	14	15	16	17	18	19	20	21	2	1
										1960
1.00	...	...	1.00	0.75	0.62	3.00	3.00	2.00	... Tewar ...	January
1.00	...	...	1.00	0.75	0.62	3.00	3.00	2.00	... „ ...	Febuary
1.00	...	...	1.00	0.75	0.62	3.00	3.00	2.00	... „ ...	March
1.00	...	...	1.00	0.75	0.62	2.75	2.75	1.75	... „ ...	April
1.00	...	...	0.87	0.72	0.62	2.75	2.75	2.75	... „ ...	May
1.00	...	...	1.00	0.75	0.62	2.00	2.00	2.59	... „ ...	June
1.00	...	...	1.00	0.75	0.62	2.00	2.00	2.50	... „ ...	July
1.00	...	...	1.00	0.75	0.62	2.00	2.00	2.50	... „ ...	August
1.00	...	...	1.00	0.75	0.62	3.00	3.00	2.00	... „ ...	September
1.00	...	...	1.00	0.75	0.62	3.00	3.00	2.00	... „ ...	October
1.00	...	...	1.00	0.75	0.62	3.00	3.00	3.00	... „ ...	December

TABLE 2 C.1

STATISTICS OF LIVESTOCK AND AGRICULTURAL IMPLEMENTS

JABALPUR DISTRICT

Year	Number of						
	Cattle	Buffaloes	Sheep and Goats	Tractors	Oil Engines	Electric Pumps	Sugarcane crushers
1	2	3	4	5	6	7	8
1931	...	...	...	N.A.	...	...	...
1941	...	...	...	N.A	...	...	...
1951-52	572,336	105,984	51,056	39	11	3	205
1951 (*Census*)	582,985	106,257	63,640	37	34	14	230
1952-53	561,692	102,723	61,383	42	4	31	168
1953-54	539,298	99,998	63,678	38	34	18	199
1954-55	566,827	102,648	69,319	27	24	14	225
1955-56	642,824	111,925	117,445	61	227	15	207
1956 (*Census*)	642,874	111,925	117,445	61	227	15	207
1956-57	586,269	102,980	83,328	42	44	41	330
1957-58	587,358	111,683	85,423	48	40	34	337
1958-59	585,257	102,899	83,133	50	56	207	255
1959-60	613,110	106,315	81,975	60	55	65	140
1960-61	711,599	127,369	123,934	65	101	77	205
1961 (*Census*)	7,03,385	125,769	134,020	85	104	165	207

N. A.—Not Available

Source. Director of Land Records, M. P.

TABLE 2 C.2

TACCAVI LOANS DISTRIBUTED (1956-57 to 1960-61)

JABALPUR DISTRICT

Type of Taccavi	Amount in the year (in Rupees)				
	1956-57	1957-58	1958-59	1959-60	1960-61
1	2	3	4	5	6
Seeds	32,814	88,048	174,236	105,053	60,300
Manure	29,995	15,439	69,906	51,045	24,183
Miscellaneous Agricultural loan.	14,703	22,570	25,524	19,300	23,300
Construction of Wells	6,000	74,680	15,575	22,725	24,775
Construction of tanks	...	3,500	3,600	1,500	...
Construction of field embankments	51,257	39,522	14,025	10,102	17,260
Reclamation by State tractors	96,671	309,378	69,929	64,359	130,514
Rahats	5,433	...	...	...	...

Source.—District Agriculture officer, Jabalpur.

TABLE 2 D.1

STATISTICS OF CO-OPERATIVE SOCIETIES (1951 to 1960)

JABALPUR DISTRICT

Type of Society	Year	No. of Societies	No. of Members	Owned Funds (in Rs.)	Working Capital (in Rs.)	Loans Advanced. (in Rs.)
1	2	3	4	5	6	7
1. Credit						
(a) Central Bank	1951	221	1,210	88,653	268,776	100,326
	1952	221	1,221	91,422	320,243	224,700
	1953	228	1,304	93,580	363,422	245,420
	1954	230	6,008	141,502	726,140	548,348
	1955	238	2,365	210,594	911,781	501,346
	1956	284	2,437	321,170	1,305,101	812,338
	1957	278	2,467	444,840	1,899,887	894,694
	1958	257	2,484	476,645	2,120,910	1,237,390
	1959	265	2,543	501,186	2,797,125	1,886,270
	1960	296	1,211	548,754	2,601,786	1,781,244
(b) Agricultural Societies	1951	204	2,052	36,609	222,840	93,499
	1952	204	2,423	49,675	306,169	199,414
	1953	211	2,659	52,362	349,541	202,933
	1954	213	3,479	81,834	646,499	444,728
	1955	238	3,858	105,976	723,625	340,484
	1956	261	5,852	135,119	978,118	676,241
	1957	253	6,512	165,097	1,330,723	748,781
	1958	232	7,321	179,803	1,627,895	927,260
	1959	235	8,109	1,184,474	2,298,559	1,162,328
	1960	256	9,425	382,820	2,311,660	1,719,289
(c) Non-Agricultural Societies	1951	17	214	890	5,398	6,827
	1952	17	269	1,078	09,751	6,455
	1953	17	320	1,452	18,528	18,149
	1954	17	562	5,405	50,794	54,680
	1955	21	841	12,912	84,508	91,747
	1956	23	1,003	15,679	1,19,036	66,157
	1957	25	1,122	18,266	1,43,295	56,494
	1958	25	1,019	16,596	1,34,450	89,179
	1959	30	835	26,209	2,30,994	72,874
	1960	40	660	29,861	2,67,106	61,955
2. Non-Credit	1951					
(a) Agricultural other than Primary: Rural areas	1952					
	1953					
	1954					
	1955					
	1956			N. A.		
	1957					
	1958					
	1959					
	1960					
(b) Non-Agricultural Societies	1951-1959	N. A.				
	1960	96	6,590	593,027	2,035,420	...
(c) Societies other than primary rural areas	1951-1959	N. A.				
	1960	73	5,916	427,558	1,794,575	...
3 Urban Areas	1951-1959	N. A.				
	1960	23	674	165,469	240,945	

Source.—Assistant Registrar, Co-operative Societies, Jabalpur.

TABLE 2D-2

STATISTICS OF INSURANCE AND NATIONAL SAVINGS (1957 to 1960)

JABALPUR DISTRICT

Year	Number of Policies issued	Amount insured (in Rs.)	Amount invested in National Savings (in Rs.)
1	2	3	4
1957	N.A.	973,000	...
1958	N.A.	1,351,000	1,641,387
1959	N.A.	3,875,000	2,583,337
1960	N.A.	4,983,500	3,335,209

N.A.—*Not Available.*

Source.—1. Divisional Manager Life Insurance Corporation, Jabalpur.
2. District Organiser, National Savings, Jabalpur.

TABLE 2 D-3

EMPLOYEES STATE INSURANCE STATISTICS

JABALPUR DISTRICT

Year	No. of Factories covered	No. of Industrial workers covered	Total Compensation paid in Rs.	Total cash benefits paid in Rs.
1	2	3	4	5
Implemented on 27th September, 1957.				
1957-58	50	4,738	...	...
1958-59	60	4,810	786	23,054
1959-60	61	4,410	619	48,746
1960-61	57	4,620	2,079	52,064

Source:—Manager, Employees State Insurance Corporation, Jabalpur.

TABLE 2 D-4

LIST OF BANKS

S. No.	Name of Bank	Head Office or Branch Office	Location
1	2	3	4
	1. Murwara Tahsil		
1.	State Bank of India	Branch Office	Katni
	2. Sihora Tahsil		
1.	State Bank of India	Branch Office	Near Govt. High School, Sihora
2.	Co-operative Central Bank Ltd.	,,	Near Sihora Motor Stand, Sihora
	3. Patan Tahsil		
1.	Co-operative Central Bank Ltd.	Branch Office	Near Janapada Office, Patan
	4. Jabalpur Tahsil		
1.	State Bank of India	Branch Office	Civil Lines, Jabalpur
2.	State Bank of India, Jabalpur City	,,	Jawaharganj, Jabalpur
3.	M. P. State Co-operative Bank Ltd.	Head Office	Wright Town, Jabalpur
4.	Punjab National Bank Ltd.	Branch Office	Jawaharganj, Jabalpur
5.	Punjab National Bank Ltd.,	,,	Cantonment, Jabalpur
6.	Allahabad Bank Ltd.	,,	Jawaharganj, Jabalpur
7.	Allahabad Bank Ltd.	,,	Near Railway Station, Jabalpur (South Civil Line).
8.	Bank of India Ltd.	,,	Kamania Gate, Jabalpur
9.	Union Bank of India Ltd.	,,	Jawaharganj, Jabalpur
10.	Union Bank of India Ltd.	,,	Cantonment, Jabalpur
11.	Central Bank of India Ltd.	,,	Kamania Gate, Jabalpur
12.	M. P. Co-operative Bank Ltd.	,,	Pay Office, Tilak Bhumi, Jabalpur
13.	Jabalpur Co-operative Central Bank Ltd.	Head Office	Sahakari Sadan, Wright Town, Jabalpur
14.	M. P. State Co-operative Land Mortagage Bank Ltd.	,,	Sahakari Sadan, Wright Town, Jabalpur

Source:—Collector, Jabalpur.

TABLE 2.E

CONSUMER PRICE INDEX NUMBER FOR WORKING CLASS

(1951 to 1961) (Base year 1949=100)

JABALPUR CITY

Year	General	Food	Fuel Lighting	Clothing, Bedding and Footwear	Miscellaneous
1	2	3	4	5	6
1951	111	116	93	104	109
1952	99	97	92	107	104
1953	100	97	97	106	106
1954	93	88	88	106	100
1955	88	81	95	101	99
1956	100	96	106	112	107
1957	107	103	109	107	117
1958	109	105	105	110	124
1959	108	102	106	113	120
1960	109	99	108	129	128
1961	111	101	108	128	131
1961 (Months)					
January	109	98	108	128	128
February	109	99	108	128	129
March	109	98	108	128	129
April	109	98	108	128	129
May	110	99	108	129	132
June	110	99	108	129	132
July	110	99	108	128	132
August	111	100	108	128	132
September	112	103	108	128	132
October	114	105	109	128	132
November	115	107	109	129	133
December	116	109	109	129	132

Source:—Directorate of Economics & Statistics, M. P.

TABLE 3-1

STATISTICS OF CRIMINAL JUSTICE (1955-1960)

JABALPUR DISTRICT

Year	Number of Courts			Number of original cases decided involving		Number of Persons			
						Put up for trial		Convicted	
	Magistrates	Sessions Judge	Additional Sessions Judge	Offences against persons	Offences against property	Males	Females	Males	Females
1	2	3	4	5	6	7	8	9	10
1955	49	1	...	11,132	723	24,014	141	11,764	81
1956	53	1	...	14,340	1,537	28,188	67	16,285	42
1957	53	1	...	19,699	928	31,334	96	20,624	51
1958	47	1	...	11,595	1,824	22,737	54	13,387	42
1959	49	1	...	10,978	2,422	26,316	35	13,451	20
1960	50	1	4	13,152	1,871	28,830	58	14,977	46

N.A.:— Not Available.
Sources:— Sessions Judge and Collector, Jabalpur.

TABLE 3-2

STRENGTH OF POLICE & JAILS (1951 to 1960)

JABALPUR DISTRICT

Year	Number of Police Stations	Number of Police Constables	Number of Jails	Averag Daily Number of Convicts in the Jail
1	2	3	4	5
1951	31	1264	1	N.A.
1952	31	1153	1	N.A.
1953	31	1165	1	N.A.
1954	31	1269	1	N.A.
1955	31	1431	1	N.A.
1956	31	1488	1	N.A.
1957	31	1488	1	N.A.
1958	31	1496	1	879
1959	31	1496	1	919
1960	32	1515	1	991

N. A.:— Not Available
Sources.—— Senior Supdt. of Police, Jabalpur and Inspector General of Prisons M. P.

TABLE 3-3

ANNUAL RECEIPTS UNDER CERTAIN HEADS OF REVENUE (in Rs.) (1951 to 1960)

JABALPUR DISTRICT

Year	Sales Tax	Entertainment Tax	Excise Revenue	Motor spirit Tax	Sale of Stamps	Forest Revenue	Tobacco Tax
1	2	3	4	5	6	7	8
1951	N.A.	473,278	3,324,332	371,671	652,729	348,138	22,465
1952	N.A.	436,248	3,404,885	424,526	882,046	745,443	39,908
1953	N.A.	415,041	3,101,642	603,721	588,391	527,768	29,632
1954	2,730,698	329,592	2,634,970	519,276	615,600	482,794	27,672
1955	2,706,875	375,891	2,768,490	420,090	573,837	547,406	25,656
1956	2,727,627	410,383	2,875,560	492,942	671,194	771,750	23,472
1957	2,766,301	491,896	3,054,431	602,580	908,847	758,996	21,340
1958	3,703,825	465,446	3,260,916	612,897	995,579	746,079	20,450
1959	5,659,007	592,131	3,171,753	344,578	1,305,008	1,229,341	20,557
1960	7,159,533	628,095	N.A.	N.A.	1,251,841	1,201,395	N.A.

N. A.:— Not Available
Sources:— Sales Tax Officer, District Excise Officer, Divisional Forest Officer and Treasury Officer, Jabalpur.

TABLE 3-4

LAND REVENUE FOR THE DECADE (In Rs.)

1951 to 1960

JABALPUR DISTRICT

Year	Demand		Collection
	Regular	Arrears	
1	2	3	4
1951	1,806,263	139,048	1,487,033
1952	1,900,183	433,088	1,979,792
1953	1,938,843	388,351	2,090,845
1954	1,946,757	208,368	1,783,497
1955	1,965,456	304,828	1,981,310
1956	1,989,994	288,929	1,953,146
1957	1,997,772	325,464	1,509,210
1958	1,989,567	591,012	431,173
1959	1,992,778	1,929,868	3,119,309
1960	1,992,227	802,989	2,099,127

Source:—— Collector, Jabalpur.

TABLE 3-5

STATISTICS OF REGISTRATION (1951-1960)

JABALPUR DISTRICT

Year	Number of Documents Registered	Value of property transferred (in Rs.)
1	2	3
1951	10,601	10,464,716
1952	10,658	11,565,176
1953	13,024	11,353,908
1954	11,207	11,536,916
1955	11,892	N.A.
1956	15,830	N.A.
1957	13,619	16,228,911
1958	14,753	16,497,646
1959	14,490	22,496,399
1960	12,493	25,060,622

N. A.:— Not Available
Source:—— District Registrar, Jabalpur.

TABLE 3-6

STATISTICS OF LOCAL BODIES

(i) INCOME & EXPENDITURE OF JABALPUR CANTONMENT (1950-51 to 1960-61)

JABALPUR DISTRICT

Year	INCOME (In Rupees)			EXPENDITURE (In Rupees)				
	Tax Revenue	Non-Tax Revenue.	Other Income	Public safety including Lighting.	Public Health	Education	Public Works	Others.
1	2	3	4	5	6	7	8	9
1950-51	309,664	8,629	159,216	46,813	22,895	26,783	113,958	77,837
1951-52	314,813	6,832	160,358	43,068	247,632	19,000	45,536	138,750
1952-53	228,218	9,524	169,664	41,341	284,658	19,815	44,339	71,429
1953-54	243,454	7,256	127,882	43,861	250,566	20,600	100,991	63,255
1954-55	252,570	9,487	189,800	48,510	268,819	9,000	76,605	84,583
1955-56	232,449	12,660	503,317	45,377	275,405	32,430	37,468	265,490
1956-57	261,566	13,778	213,501	46,529	262,489	28,000	55,795	36,311
1957-58	367,271	12,607	267,254	50,230	291,056	20,200	207,423	80,403
1958-59	348,739	13,962	322,194	49,661	305,688	21,780	305,113	86,381
1959-60	387,986	10,248	867,979	53,084	348,694	31,885	152,411	81,900
1960-61	454,371	6,952	1,355,966	57,224	421,815	36,638	103,943	1,693,389

Source:—— Cantonment Executive Officer, Jabalpur.

(ii) INCOME AND EXPENDITURE OF JABALPUR CORPORATION (In Rupees) (1950-51 to 1960-61)

	Income			Expenditure				
Year	Tax-revenue	Non-tax revenue	Other income	Public Safety including lighting	Public health	Education	Public works	Others
1	2	3	4	5	6	7	8	9
1950-51	2,169,034	211,660	659,725	122,012	250,206	449,922	521,674	2,152,432
1951-52	2,479,442	207,843	507,588	121,559	433,052	453,964	262,706	1,553,882
1952-53	2,389,411	210,033	470,366	129,178	461,622	534,342	290,895	1,467,978
1953-54	2,450,332	237,505	584,250	146,190	488,892	601,104	279,474	1,749,087
1954-55	2,544,500	278,624	563,692	132,465	609,661	689,553	397,555	1,721,736
1955-56	2,746,802	210,597	815,810	150,576	621,012	751,474	415,813	1,819,884
1956-57	2,985,265	220,101	1,548,129	177,382	641,213	851,969	654,200	2,404,661
1957-58	3,170,067	252,007	790,412	179,134	688,624	869,565	446,189	216,823
1958-59	3,360,452	457,817	1,554,723	182,959	781,686	923,148	336,059	2,851,195
1959-60	3,875,969	313,793	1,076,347	219,956	802,990	1,009,738	382,255	2,276,103
1960-61	4,110,819	342,655	3,195,187	193,271	904,461	1,289,444	567,668	4,661,094

Source.——Chief Executive Officer, Jabalpur Corporation., Jabalpur.

(iii) INCOME AND EXPENDITURE OF MUNICIPAL COUNCIL, MURWARA (In Rs.) (1950-51 to 1960-61)

1950-51	119,825	107,699	42,802	8,100	118,993	86,229	18,170	52,846
1951-52	146,793	109,455	58,627	8,845	142,422	93,235	6,298	40,199
1952-53	145,078	122,272	37,325	15,827	132,266	78,515	37,961	41,944
1953-54	163,247	115,547	55,733	15,828	143,244	85,988	25,427	46,141
1954-55	163,072	118,203	38,321	14,611	137,322	90,040	54,633	41,057
1955-56	152,678	117,219	55,487	15,704	134,019	92,146	31,859	42,882
1956-57	179,790	114,990	66,714	14,273	141,078	131,077	52,293	44,433
1957-58	168,818	116,755	85,323	17,057	147,498	154,786	11,195	43,307
1958-59	182,043	132,840	90,681	17,979	151,108	136,207	28,454	91,519
1959-60	179,640	143,983	222,074	20,491	545,153	174,517	21,477	55,662
1960-61	182,501	148,272	126,616	20,204	174,524	198,493	28,729	47,807

Source.——Chief Municipal Officer. Municipal Council, Murwara

(iv) INCOME AND EXPENDITURE OF MUNICIPAL COUNCIL, SIHORA (in Rs.) (1950-51 to 60-61)

1950-51	...	48,904	9,212	1,180	17,194	18,728	2,275	17,708
1951-52	...	49,010	15,548	2,780	21,835	17,029	3,018	27,223
1952-53	...	50,900	1,250	2,550	24,020	22,375	5,000	11,400
1953-54	...	50,265	1,400	2,500	25,360	20,575	6,000	9,400
1954-55	...	58,173	11,221	3,922	27,074	21,968	797	15,931
1955-56	...	54,436	6,536	4,636	28,242	21,684	225	15,909
1956-57	...	60,166	7,320	5,000	33,975	24,607	2,400	15,600
1957-58	...	56,443	9,647	2,504	24,607	29,425	2,310	16,018
1958-59	...	57,200	5,800	6,000	28,900	26,200	8,808	21,962
1959-60	...	51,578	10,295	4,006	22,047	28,345	22	28,083
1960-61	...	1,37,946	23,457	5,364	29,025	33,250	3,334	48,463

Source:—Chief Municipal Officer, Municipal Council, Sihora.

(v) INCOME AND EXPENDITURE OF JANPAD SABHA, JABALPUR (in Rs.) (1951-52 to 1960-61)

1951-52	153,140	78,874	83,811	...	16,092	1,17,740	66,656	65,528
1952-53	160,021	79,605	189,982	...	21,670	144,090	71,473	74,159
1953-54	162,335	174,280	1,170,120	...	20,458	162,805	122,733	110,461
1954-55	111,755	146,839	81,881	...	20,508	205,837	91,692	89,434
1955-56	107,655	203,923	62,206	...	21,289	251,641	50,073	84,014
1956-57	110,765	214,355	71,102	...	24,589	282,129	68,214	138,183
1957-58	86,722	288,980	71,056	...	26,229	322,968	34,608	86,082
1958-59	96,797	314,939	69,303	...	27,312	324,791	39,419	90,537
1959-60	122,617	335,042	67,615	...	27,258	375,056	30,920	89,005
1960-61	33,495	430,063	132,660	...	33,423	473,473	39,052	103,436

Source:—Chief Executive Officer, Janpad Sabha, Jabalpur.

(vi) **INCOME AND EXPENDITURE OF JANPAD SABHA, SIHORA, (1951-52 to 1960-61)**

	Receipt			Expenditure				
Year	Tax Revenue	Non-Tax Revenue	Other Income	Public Safety including lighting	Public Health	Education	Public Works	Others
1	2	3	4	5	6	7	8	9
1951-52	134,072	239,434	...	...	16,226	164,023	20,632	15,856
1952-53	93,879	357,213	...	...	17,409	186,035	31,301	204,003
1953-54	84,668	438,884	...	...	33,897	205,383	86,556	212,277
1954-55	120,615	516,575	...	...	40,791	242,517	118,706	155,478
1955-56	120,374	620,711	...	...	31,560	261,778	140,329	433,668
1956-57	150,117	563,275	...	...	41,916	329,798	158,713	530,427
1957-58	115,818	541,741	...	...	37,365	367,069	104,277	508,710
1958-59	127,324	700,744	...	...	41,162	421,595	96,844	279,278
1959-60	134,222	792,787	...	...	37,136	448,163	111,824	273,517
1960-61	135,618	665,862	...	...	47,487	533,611	58,849	334,602

Source:—Chief Expecutive Officer, Janpad Sabha, Sihora.

(vii) **INCOME AND EXPENDITURE OF JANPAD SABHA, PATAN, (1950-51 to 1960-61)**

1950-51	108,251	46,852	194,508	...	14,143	62,458	44,360	98,077
1951-52	72,265	37,730	106,749	...	13,456	72,268	17,545	103,552
1952-53	71,016	44,670	127,213	...	10,494	84,332	23,230	110,225
1953-54	112,797	26,045	138,842	...	16,404	112,344	49,762	124,076
1954-55	107,873	36,420	133,469	...	10,953	132,002	39,682	138,078
1955-56	106,811	33,371	307,425	...	7,891	155,261	44,295	102,770
1956-57	108,086	34,940	345,672	...	25,444	231,235	29,919	114,811
1957-58	102,149	32,513	389,911	...	21,102	263,761	41,648	130,178
1958-59	95,063	35,079	389,050	...	14,581	282,350	33,034	137,784
1959-60	105,698	39,378	405,192	...	30,365	298,444	22,016	98,407
1960-61	108,210	38,586	474,594	...	31,683	308,266	21,841	106,494

Source:—Chief Executive Officer, Janpad Sabha, Patan.

(viii) **INCOME AND EXPENDITURE OF PANCHAYATS (1951-52 to 1960-61).**

JABALPUR DISTRICT

1951-52	19,546	26,251	20,232	11,647	2,248	...	11,287	...
1952-53	28,232	37,286	24,352	20,258	4,242	...	16,580	...
1953-54	31,252	43,250	32,247	26,238	5,998	...	24,542	...
1954-55	34,241	43,752	40,251	27,234	6,272	...	24,252	...
1955-56	32,247	44,232	40,852	28,542	5,151	...	22,476	...
1956-57	35,347	45,552	50,243	30,248	5,425	...	24,456	...
1957-58	48,648	89,095	78,686	3,357	7,201	...	24,851	...
1958-59	79,227	65,509	76,425	33,004	6,136	...	28,473	...
1959-60	86,687	67,614	78,661	34,462	8,150	...	117,530	...
1960-61	96,005	72,819	80,604	26,244	8,172	...	127,737	...

Source:—District Panchayats and Welfare Officer, Jabalpur.

TABLE 4.1

COMMUNITY DEVELOPMENT COVERAGE

JABALPUR DISTRICT

Name of Block	Name of Tahsil	Date of inception	Area in sq. Miles	Percentage to total area of the district covered	No. of villages covered	Percentage to villages of the Distt. covered	Population covered 1961	Percentage to population of Distt. covered	Remarks
1	2	3	4	5	6	7	8	9	10
Barela	Jabalpur	2-10-53	244.0	7.84	282	13.00	77,467	10.94	
Bahori Band	Sihora	2-10-53	352.0	11.30	195	9.00	71,445	10.09	
Patan	Patan	1-4-54	225.0	7.23	246	11.35	57,725	8.15	
Katni (Murwara).	Katni	1- 4-54	236.2	7.59	142	6.55	87,558	12.36	
Shahpura (Bhitoni).	Patan	2-10-56	300.4	9.65	242	11.16	53,192	7.51	
Sihora	Sihora	1- 4-57	182.5	5.86	161	7.43	65,392	9.23	
Kundam	Jabalpur	2-10-58	330.6	10.62	197	9.09	42,655	6.02	
Barhi Badwara.	Katni	2-10-57	374.1	12.02	160	7.38	60,154	8.49	
Dhemarkheda	Sihora	2-10-59	334.2	10.73	222	10.24	67,650	9.55	
Vijairaghogarh	Katni	2-10-60	262.1	8.42	144	6.64	67,284	9.50	
Bargi	Jabalpur	1- 4-61	272.0	8.74	177	8.16	57,780	8.16	

Source.—Collector, Jabalpur.

TABLE 4.2

ALLOTMENT AND EXPENDITURE DURING FIRST AND SECOND FIVE YEAR PLAN (in Rs.)

JABALPUR DISTRICT

S. No. No.	Head	First Plan		Second Plan		Remarks
		Allotment	Expenditure	Allotment	Expenditure	
1	2	3	4	5	6	7
1	Agriculture	N.A.	1,419,410	N.A.	1,658,737	
	Seeds	N.A.	298,760	N.A.	460,451	
	Manure and fertilizers	N.A.	164,289	N.A.	190,568	
	Minor irrigation	N.A.	138,483	N.A.	204,708	
	Land improvement	N.A.	817,878	N.A.	803,010	
	Improved agricultural practices	N.A.	N.A.	N.A.	N.A.	
2	Animal Husbandry	232,652	66,160	318,749	258,108	
3	Education	345,583	127,146	311,067	291,124	
4	Public Health	373,126	194,364	506,584	449,467	
5	Transport and communication	318,877	164,455	433,792	412,650	
6	Co-operation	N.A.	N.A.	N.A.	1,799,240	
7	Panchayats	56,348	25,274	173,553	110,030	
8	Housing	N.A.	N.A.	609,631	467,969	
9	Labour Welfare	N.A.	N.A.	11,240,000	510,000	

Note.—Figures given against items 2 to 6 pertain to Development Blocks only.

Source:—1. Collector, Jabalpur.
2. District Agricultural Officer and 3 District Panchayats and Social Welfare Officer, Jabalpur.

TABLE 5.1

EDUCATION STATISTICS (1951 to 1960)

JABALPUR DISTRICT

S. No.	Type of Institution	Year									
		1951	1952	1953	1954	1955	1956	1957	1958	1959	1960
1	2	3	4	5	6	7	9	9	10	11	12
1.	**Primary Schools:**										
	(a) No. of Institutions	350	306	454	544	637	670	152	714	729	738
	(b) No. of Scholars Males	29,476	32,403	33,965	38,862	49,700	50,405	54,029	54,491	60,754	65,663
	(c) No. of Scholars Females	21,546	23,456	24,789	22,365	29,822	30,624	24,578	23,005	24,665	17,359
	(d) No. of Teachers Males	1,036	976	14,64	1,723	1,886	1,923	1,979	1,709	1,999	2,605
	(e) No. of Teachers Females	258	278	342	374	403	413	463	975	972	225
2	**Junior Basic Schools:**										
	(a) No. of Institutions	4	4	4	4	37	37	37	37	37	28
	(b) No. of Scholars Males	972	1,272	1,474	1,576	2,353	2,616	2,497	2,945	5,975	2,983
	(c) No. of Scholars Females	398	428	440	419	423	480	494	580	581	374
	(d) No. of Teachers Males	44	46	49	48	81	107	97	86	98	103
	(e) No. of Teachers Females	10	12	12	12	12	12	12	12	15	9
3	**Middle Schools:**										
	(a) No. of Institutions	44	44	30	33	34	42	44	46	61	78
	(b) No. of Scholars Males	8,467	9,895	4,034	4,790	4,903	6,343	6,824	7,774	13,994	13,883
	(c) No. of Scholars Females	1,979	2,084	2,396	2,412	2,439	2,754	6,315	4,407	4,365	5,088
	(d) No. of Teachers Males	298	299	129	156	166	232	212	421	429	499
	(e) No. of Teachers Females	66	70	82	85	92	92	104	171	171	150
4	***Higher Secondary Schools:***										
	(a) No. of Institutions	N.A.	N.A.	N.A.	N.A.	N.A.	32	40	42	39	59
	(b) No. of Scholars Males	,,	,,	,,	,,	,,	13,985	17,600	17,772	16,771	21,136
	(c) No. of Scholars Females	,,	,,	,,	,,	,,	5,541	6,005	4,951	5,617	8,897
	(d) No. of Teachers Males	,,	,,	,,	,,	,,	589	648	698	788	973
	(e) No. of Teachers Females	,,	,,	,,	,,	,,	144	263	301	318	200
5	**Senior Basic Schools:**										
	(a) No. of Institutions	4	4	29	29	30	30	25	25	25	25
	(b) No. of Scholars Males	1,284	1,321	7,316	7,751	7,827	8,551	6,570	7,577	8,224	8,251
	(c) No. of Scholars Females	75	81	403	408	412	447	418	236	312	216
	(e) No. of Teachers Males	46	48	273	289	315	331	247	250	267	247
	(e) No. of Teachers Females	...	...	1	1	2	2	2	2	3	2

Source:—District Educational Officer, Jabalpur.

TABLE 5.2

STATISTICS ABOUT COLLEGES (1950-51 to 1960-61)

JABALPUR DISTRICT

S. No.	Name of Institution	Whether Inter, Degree or Post-Graduate	Government or Private	Year	Number of teachers		Number of Scholars		Hostel facilities		Remarks
					Males	Females	Males	Females	Males	Females	
1	2	3	4	5	6	7	8	9	10	11	12
				(A) ARTS AND COMMERCE COLLEGES							
1	Hitakarini Mahavidyalaya, Jabalpur	Post-graduate, Degree (Arts)	Private	1950-51	13	...	557	41	...	...	
				1951-52	13	...	600	24	...	...	
				1952-53	13	...	453	39	...	...	
				1953-54	13	1	348	52	...	...	
				1954-55	13	...	369	49	...	...	
				1955-56	14	...	358	50	...	...	
				1956-57	15	...	350	36	...	...	
				1957-58	14	...	360	25	...	...	
				1958-59	14	...	416	20	27	...	
				1959-60	16	...	518	16	51	...	
				1960-61	17	...	536	15	96	...	

TABLE 5.2—*Contd.*

STATISTICS ABOUT COLLEGES (1950-51 to 1960-61)

S. No.	Name of Institution	Whether Inter, Degree or Post Graduate	Government or Private	Year	Number of Teachers		Number of Scholars		Hostel facilities		Remarks
					Males	Females	Males	Females	Males	Females	
1	2	3	4	5	6	7	8	9	10	11	12
2	Mahila Mahavidyalaya, Jabalpur	Degree	Private	1953-54	4	7	...	79	...	...	
				1954-55	4	6	...	96	...	...	
				1955-56	4	6	...	130	...	...	
				1956-57	4	6	...	133	...	...	
				1957-58	4	6	...	107	...	...	
				1958-59	4	6	...	110	...	...	
				1959-60	4	6	...	98	...	...	
				1960-61	5	9	...	110	...	...	
3	Shyamsunder Agrawal Colllege, Sihora, M. P.	Degree	Private	1957-58	5	...	28	2	...	...	College started in the year 1957-58
				1958-59	12	...	104	7	8	...	
				1959-60	10	1	166	13	18	...	
				1960-61	10	2	125	9	16	...	
4	Shri Tilak Rashtriya Mahavidyalaya, Katni, M. P.	Degree	Private	1958-59	7	...	189	...	...	...	
				1959-60	8	...	237	...	...	...	
				1960-61	8	...	170	...	...	...	
5	G. S. College of Commerce and Economics, Jabalpur.	Degree	Private Aided.	1950-51	8	...	258	...	40	...	
				1951-52	12	...	399	...	45	...	
				1952-53	12	...	428	...	50	...	
				1953-54	13	...	480	...	50	...	
				1954-55	15	...	460	...	50	...	
				1955-56	15	...	467	...	50	...	
				1956-57	15	...	452	...	50	...	
				1957-58	17	...	545	...	80	...	
				1958-59	19	...	705	...	96	...	
				1959-60	21	...	955	...	100	...	
				1960-61	21	...	1041	...	100	...	
6	D. N. Jain College of Commerce & Arts, Jabalpur.	Degree	Private	1950-51	11	...	132	11	20	...	
				1951-52	8	...	112	15	20	...	
				1952-53	9	...	176	13	...	...	
				1953-54	12	...	215	7	4	...	
				1954-55	14	...	279	5	6	...	
				1955-56	17	...	338	5	6	...	
		Post-Graduate		1956-57	16	...	365	4	6	...	
				1957-58	19	...	458	6	7	...	
				1958-59	21	1	597	8	17	...	
				1959-60	22	1	865	21	7	...	
				1960-61	25	1	881	21	7	...	
			(B)	**ARTS AND SCIENCE COLLEGES**							
1	Mahakoshal Arts Mahavidyalaya, Jabalpur.	Post-Graduate	Government	1950-51	57	1	495	33	150	...	
				1951-52	48	...	522	38	150	...	
				1952-53	52	1	545	44	139	...	
				1953-54	63	...	553	53	145	...	
				1954-55	77	2	634	79	158	...	
				1955-56	82	4	767	111	240	...	
				1956-57	91	6	1042	140	294	...	
				1957-58	98	5	1110	156	300	...	
				1958-59	92	5	1483	183	337	...	
				1959-60	115	6	1824	179	340	...	
				1960-61	116	8	1919	143	340	...	
2	St. Aloysius College, Jabalpur	Inter (Arts & Science)		1951-52	8	...	40	7	1	1	
				1952-53	8	...	74	8	1	1	
				1953-54	9	...	103	12	1	1	
				1954-55	9	...	136	14	1	1	
				1955-56	11	...	166	23	1	1	
				1956-57	13	...	205	40	...	...	
				1957-58	14	...	215	40	...	...	
				1958-59	15	1	275	56	2	2	
				1959-60	16	1	356	63	2	2	
				1960-61	21	1	355	55	3	2	

TABLE 5.2—*Contd.*

STATISTICS ABOUT COLLEGES (1950-51 to 1960-61)

S. No.	Name of Institution	Whether Inter Degree or Post Graduate	Government or Private	Year	Number of Teachers		Number of Scholars		Hostel facilities		Remarks
					Males	Females	Males	Females	Males	Females	
1	2	3	4	5	6	7	8	9	10	11	12
3	Howabagh Women's College Jabalpur	Training College	Private	1950-51	1	8	...	32	...	32	
				1951-52	2	8	...	43	...	43	
				1952-53	1	9	...	50	...	50	
				1953-54	1	10	...	52	...	52	
				1954-55	1	9	...	57	...	57	
				1955-56	1	11	...	70	...	62	
				1956-57	1	11	...	74	...	71	
				1957-58	1	11	...	85	...	76	
				1958-59	3	9	...	106	...	95	
		Arts, Science and Training College		1959-60	6	14	...	113	...	102	
				1960-61	6	19	...	152	...	132	
4	M. H. College of Home Science for Women, Jabalpur	Degree	Government	1954-55	2	11	...	21	...	...	
				1955-56	6	14	...	108	...	...	Started in 1954
				1956-57	5	24	...	218	...	44	
				1957-58	6	27	...	373	...	69	
				1958-59	10	28	...	592	...	107	
				1959-60	8	10	...	811	...	148	
				1960-61	8	42	...	784	...	158	
		(C) TECHNICAL PROFESSIONAL COLLEGES									
1	Government Medical College, Jabalpur	Degree	Government	1955-56	12	...	44	8	40	...	Started in 1955
				1956-57	17	...	102	18	57	...	
				1957-58	38	6	158	30	66	...	
				1958-59	39	5	228	48	69	13	
				1959-60	42	7	270	61	98	19	
				1960-61	48	6	280	95	100	13	
2	Veterinary College, Jabalpur	Four Year Degree Course	Government	1950-51	10	...	...	152	...		
				1951-52	10	...	...	191	Accomodation exists for 250 male students		
				1952-53	13	...	...	208			
				1953-54	14	...	...	246			
				1954-55	15	...	...	250			
				1955-56	15	...	...	330			
				1956-57	16	...	...	335			
				1957-58	16	...	...	373			
				1958-59	18	...	...	331			
				1959-60	34	...	...	287			
				1960-61	41	...	...	285			
		(D) TECHNICAL NON-PROFESSIONAL COLLEGES									
1	Government Engineering College, Jabalpur	*Degree College:* B. E. N. D.	Government	1950-51	24	...	409	...	449	...	
		B. E. & N. D.		1951-52	25	...	428 65	... ...	365	...	
		B. E. N. D.		1952-53	28	...	448 69	... ...	390	...	
		B. E., N. D. M. E.		1953-54	29	...	536 40 1	... ...	403	...	
		B. E. N. D.		1954-55	32	...	496 12	1 ...	440	...	
		B. E. M. E.		1955-56	32	...	502 ...	1 ...	434	...	
		B. E., M. E. & N. D.		1956-57	43	...	622 13 77	1	518	...	
		B. E. & M. E.		1957-58	42	...	823 17	1 ...	586	...	
		B. E. & M. E.		1958-59	50	...	924 24	1 ...	670	...	
		B. E. & M. E.		1959-60	46	...	1142 17	3 ...	704	...	
		B. E. & M. E.		1960-61	58	...	1086 17	6	763	...	

TABLE 5.2—*Concld.*

STATISTICS ABOUT COLLEGES (1950-51 to 1960-61)

S. No.	Name of Institution	Whether Inter, Degree or Post Graduate	Government or Private	Year	Number of Teachers		Number of Scholars		Hostel Facilities		Remarks
					Males	Females	Males	Females	Males	Females	
1	2	3	4	5	6	7	8	9	10	11	12
2	Government Agriculture College, Jabalpur, M. P.	Degree & Post Graduate Degree	Government	1955-56	8	...	64	...	30	...	
				1956-57	24	...	145	...	85	...	
				1957-58	25	1	203	...	106	...	
				1958-59	26	...	241	...	139	...	
				1959-60	26	...	277	...	139	...	
				1960-61	31	...	283	...	139	...	
3	Government Polytechnic, Jabalpur	Diploma in Engineering (Civil, Elec. and Mechanical) three years duration	Government	1955-56	24	...	112	...	30	...	
				1956-57	24	...	150	...	32	...	
				1957-58	22	...	212	...	37	...	
				1958-59	34	...	248	...	44	...	
				1959-60	41	...	344	...	45	...	
				1960-61	42	...	337	...	45	...	
	(E) NON-TECHNICAL PROFESSIONAL COLLEGES										
1	The New Education Society, Law College, Jabalpur	Degree	Private	1956-57	2	...	10	...	...	...	Started in in 1956
				1957-58	3	...	41	...	...	...	
				1958-59	3	...	71	1	...	...	
				1959-60		...	143	3	...	...	
				1960-61	5	...	185	1	...	...	
2	Hitkarini Law College, Jabalpur	Degree	Private	1951-52	4	...	238	...	2	...	
				1952-53	4	...	236	3	3	...	
				1953-54	4	...	214	1	3	...	
				1954-55	4	...	209	...	3	...	
				1955-56	4	...	168	...	3	...	
				1956-57	4	...	185	1	3	...	
				1957-58	4	...	194	1	4	...	
				1958-59	4	...	173	1	2	...	
				1959-60	4	...	214	2	2	...	
				1960-61	6	...	273	...	2	...	
3	Prantiya Shikshan Mahavidyalaya, Jabalpur	Degree and Post Graduate Degree	Government	1950-51	31	2	155	65	126	44	
				1951-52	30	1	156	55	124	55	
				1952-53	37	2	189	80	152	64	
		Post Graduate Courses:—		1953-54	36	3	206	68	167	53	
				1954-55	31				158	65	
		(1) M. A. (Applied Psychology)		1955-56	41	2	186	90	141	62	
		(2) M. Ed.		1956-57	45	6	192	95	163	60	
		Degree Courses-B. T. or		1957-58	45	8	212	86	177	50	
		B. Ed. (Basic)		1958-59	43	8	211	95	240	70	
		under graduate Diploma in teaching		1959-60	38	8	208	92	210	70	
				1960-61	42	10	213	113	165	35	
4	Government Post Graduate Basic Training College, Jabalpur	Post-Graduate Basic Training College	Government	1955-56	6	1	16	4	20	...	Stated in 1955
				1956-57	7	...	20	1	17	...	
				1957-58	7	...	19	1	16	...	
				1958-59	6	...	49	4	26	...	
				1959-60	7	...	29	9	39	...	
				1960-61	College has been shifted from Jabalpur to Bilaspur in 1960-61						
5	Bhatkhande Sangit Mahavidyalaya, Jabalpur	Post Graduate Degree Course for Instrumental and Dance	Private aided by M. P. Govt.	1954-55	7	...	35	94	...	...	
				1955-56	6	2	39	130	...	...	
				1956-57	7	4	52	133	...	...	
				1957-58	9	2	67	176	...	...	
				1958-59	10	2	64	178	...	...	
				1959-60	10	2	57	180	...	...	
				1960-61	10	2	40	187	...	...	

Source:—Principals of various Colleges.
N. D.=National Diploma (Overseer Course).
(a) B. E. (Hons.) Degree Course:—
Civil Engineering; Mechanical Engineering, Electrical Engineering (Power) and Telecommunication.
(b) M. E. :—Soil mechanics & Foundation Engineering; Internal Combustion Engineering; High Voltage Engineering; Radio and V. H. F. Engineering; Career and V. F. Telephone Engineering and Advance Electronics.
(c) Research Course leading to Ph. D. Degree under Faculty of Engineering.

TABLE 5.3

STATISTICS OF JOURNALS

JABALPUR DISTRICT

Year	Daily Papers		Weekly & Fort-nightly		Monthly & Quarterly		Half yearly & Yearly	
	Number	Total Circulation	Number	Total Circulation	Number	Total Circulation	Number	Total Circulation
1	2	3	4	5	6	7	8	9
1959	6	23,000	15	14,025	5	3,000	6	4,150
1960	6	24,000	14	11,300	3	1,000	1	2,000

Source :—Collector, Jabalpur.

TABLE 6A. 1

HEALTH STATISTICS (1951-60)

JABALPUR DISTRICT

	Description	Year									
		1951	1952	1953	1954	1955	1956	1957	1958	1959	1960
	1	2	3	4	5	6	7	8	9	10	11
1	Primary Health Centres:—										
	(a) Number	9	9	9	9	9	9	9	9	9	9
	(b) No. of Beds	...	...	...	...	...	...	...	28	36	40
2	Hospitals including Nursing Homes:—										
	(a) Number	10	10	10	10	10	10	10	10	10	10
	(b) No. of Beds	550	...	...	...	...	...	...	...	...	927
3	Dispensaries:— Number	5	5	5	5	5	5	5	10	12	12
4	M. C. S.'s:—										
	(a) Number	2	2	2	2	2	2	2	2	2	2
	(b) No. of Beds	...	...	...	...	...	...	...	...	...	...
5	Special Medical Institutions:—										
	(i) Leprosy	1	1	1	1	1	1	1	1	1	1
	(ii) V. D. Clinics	1	1	1	1	1	1	1	1	1	1
	(iii) T. B. Clinics	1	1	1	1	1	1	1	1	1	1
	(iv) Mental Institutions	...	...	...	...	...	...	...	...	...	...
6	No. of Registered Medical Practitioners:										
	(a) Allopathic	150	150	150	150	150	150	150	150	150	150
	(b) Homoeopathic	...	...	...	...	...	...	...	...	...	...
	(c) Ayurvedic	17	17	17	17	17	17	17	17	18	18
7	No. of Registered Nurses	...	...	...	...	...	...	...	...	...	...
8	No. of Registered Midwives	3	3	3	3	3	3	3	3	3	3
9	No. of Registered Vaccinators	27	27	27	27	27	27	27	27	27	27
10	List of Family Planning Clinics:—	...	...	...	...	...	...	...	...	...	...
	(A) Government	...	...	...	...	...	...	...	...	4	6
	(B) Non-Government	...	...	...	...	...	...	...	...	...	...

Source.—Civil Surgeon, Jabalpur.

TABLE 6A.2

NUMBER OF PERSONS WHO AVAILED OF FAMILY PLANNING METHODS (1957 to 1960)

JABALPUR DISTRICT

Year	Number of		No. to whom contraceptives have been issued
	Vasectomies	Tube-tying	
1	2	3	4
1957	49	...	...
1958	61	...	...
1959	72	67	5,182
1960	93	157	12,726

Source:—Civil Surgeon, Jabalpur.

TABLE 6A.3

VACCINATION STATISTICS

JABALPUR DISTRICT

Year	Number of Vaccination	Number of Revaccination	Remarks
1	2	3	4
1951	41,487	36,883	
1952	29,620	21,650	
1953 } 1958 }	N.A.	N.A.	
1959	34,395	21,690	
1960	25,175	23,399	

Source :—1. Civil Surgeon, Jabalpur.
2. Annual Report of Public Health Deptt., M.P.

TABLE 6A.4

B. C. G. CAMPAIGN

JABALPUR DISTRICT

Year	Tested	Vaccinated
1	2	3
1951	13,915	4,342
1952	23,526	6,909
1953	N.A.	N.A.
1954	N.A.	N.A.
1955	115,804	39,195
1956	N.A.	N.A.
1957	N.A.	N.A.
1958	19,765	7,943
1959	56,201	16,609

N.A.—Not Available.
Source :—B. C. G. Supervising Officer, Indore.

TABLE 6A.5

PROGRESS OF NATIONAL MALARIA ERADICATION PROGRAMME (1953 to 1960)

JABALPUR DISTRICT

Year	Total No. of Villages (target)	Villages protected during	
		1st Round	2nd Round
1	2	3	4
1953	2332	340	340
1954	2332	572	572
1955	2332	659	659
1956	2332	662	660
1957	2332	1085	1088
1958	2332	1162	1162
1959	2332	2323	...
1960	2332	2323	1111

Note.— 1. From 1953 Anti-Malaria control was started.
2. From 1959 National Malaria Eradication Programme was started.
Source :—Malaria Medical Officer N.M.E.P. Unit, Jabalpur.

TABLE 6B.1

BIRTHS AND DEATHS CLASSIFIED BY SEX *IN RURAL/URBAN AREAS SEPARATELY* **(1951 to 1960)**

JABALPUR DISTRICT

Year	Total Rural Urban	Births		Deaths		Infant Deaths		Birth Rate	Death Rate	Infant Death Rate
		Males	Females	Males	Females	Males	Females			
1	2	3	4	5	6	7	8	9	10	11
1951	T	19,769	18,677	13,150	11,558	2,740	2,390	36.61	23.53	133.43
	R	16,259	15,260	11,144	9,723					
	U	3,510	3,417	2,006	1,835					
1952	T	17,192	16,193	12,301	11,526	4,936	4,638	31.39	22.40	286.77
	R	13,844	13,115	10,550	9,811					
	U	3,348	3,078	1,751	1,715					
1953	T		33,991		23,519		7,851			
	R									
	U									
1954	T		34,274		24,142		8,017			
	R									
	U									
1955	T		35,783		23,212		7,239			
	R									
	U									
1956	T		36,432		18,109		6,912			
	R									
	U									
1957	T		37,678		21,226		6,597			
	R									
	U									
1958	T	19,801	18,952	12,032	11,352		6,027			
	R	18,991	18,149	11,546	10,910					
	U	810	803	486	442					
1959	T	21,385	20,836	9,251	9,531		3,439	37.2	15.3	77.5
	R	16,603	16,373							
	U	4,782	4,463							
1960	T	16,952	16,011	7,428	6,847		3,439	26.4	11.4	46.5
	R	13,280	12,272	5,762	5,290					
	U	3,672	3,739	1,666	1,557					

Source:—1. Civil Surgeon, Jabalpur.

2. Director of Health Services, M. P., Indore.

TABLE 6B.2

DEATHS IN THE DISTRICT FROM SELECTED CAUSES (1951-1960)

JABALPUR DISTRICT

	Cause	1951	1952	1953	1954	1955	1956	1957	1958	1959	1960
	1	2	3	4	5	6	7	8	9	10	11
1	Cholera	112	219	87	181	112	47	39	1,505	Nil	Nil
2	Small-pox	1,178	1,852	1,529	1,742	1,231	1,941	1,749	1,780	935	363
3	Plague	357	34	66	17	Nil	Nil	Nil	Nil	Nil	Nil
4	Fever	9,280	9,091	8,918	7,824	8,531	7,437	8,141	5,920	8,516	1,406
5	Dysentry	2,712	2,686	2,461	1,994	2,611	2,509	2,112	4,525	848	507
6	T. B.	...	...	...	...	...	...	...	86	39	38
7	Injuries	...	...	...	...	...	...	...	...	...	...
8	Natal & Post Natal	...	...	N. A.	...	...	...	...	...	...	...
9	Cancer	...	...	...	...	...	...	...	...	...	...
10	Heart Dieases	...	...	...	...	...	...	...	...	...	...
11	Diarrhoea	8,120	318	216	115	328	211	109	...	37	38
12	Respiratory	6,078	5,677	4,493	6,142	5,717	5,278	4,478	4,494	5,114	3,166
13	Others	3,828	3,919	5,457	5,218	4,700	628	4,098	6,437	3,439	2,934

N. A.—Not Available.

Source:—Civil Surgeon, Jabalpur.

TABLE 7.1

COMMUNICATION STATISTICS (ROADS)

JABALPUR DISTRICT

Sl. No.	Name of Road	From	To	Total distance falling in the district (in miles)	Type i. e. all weather, permanent or fair weather	Class	Kind
1	2	3	4	5	6	7	8
I National High Ways							
1	Jabalpur Mirjapur Road	Jabalpur	Tikerwara	65.8	All weather	I	Black topped
2	Jabalpur Nagpur Road	,,	Ramanpura	30.2	,,	I	,,
II State Highways							
1	Jabalpur Mandla Road	,,	Kukri Khera	10.9	,,	I	,,
2	Jabalpur Damoh Road	,,	Kundam Village	25.4	,,	I	,,
III Major District and other Roads							
1	Jabalpur Kundam Road	,,	Choraikala	37.4	,,	I	,,
2	Mirgunj Shahpura Road	Mirgunj	Shahpura	9.1	,,	I	,,
3	Jabalpur Patan Road	Jabalpur	Berari	20.2	Fair weather	I	Black topped cum W.B.M
4	Sihora Majholi Katao Road	Sihora	Katao	20.5	,,	I	,,
5	Katni Barhi Khitoli Road	Katni	Khitoli	44.0	,,	I	,,
6	Sihora Majhgawan Silondi Road	Sihora	Silondi	24.5	,,	I	,,
7	Barela Niwas Road	Barela	Patani Kheda	10.0	All weather	I	,,
8	Shahpur Patan Road	Shahpura	Patan	10.0	,,	I	Black topped
9	Sihora Bohri Bund Salaiya Rly. Station Road	Sihora	Salauja Rly Station	29.0	Fair weather	I	Black topped cum W.B.M
10	Panagar Singhaldeep Majholi-Road	Panagar	Majholi	13.7	,,	II	,,
11	Khitola Dhimarkheda Khamtara Road	Khitola	Khamtara	33.6	,,	II	W.B.M. & Earthen
12	Murwara Salaiya Rly. Station Road	Murwara	Salaiya Rly. Station	29.2	,,	I	W.B.M.
13	Niwar Ametha Road	Niwar	Ametha	6.0	,,	II	W.B.M. & Earthen
14	Kymore Bijeraghogarh Road	Kymore	Bijeraghogarh	3.5	All weather	I	Black topped
15	Sleemnabad Rly. Station Umaria Road	Sleemnabad	Umaria Pan	8.9	Fair weather	I	Black Topped cum W.B.M
16	Chaka Bijeraghogarh Road	Chaka	Bijeraghogarh	16.0	Fair weather	II	W.B.M. & Earthen
17	Sleemnabad Bhoribund Road	Sleemnabad	Bahoriband	13.1	All weather	I	Black topped
18	Bijeraghogarh Barhi Road	Bijeraghogarh	Barhi	16.4	Fair weather	I	W. B. M.
19	Barhi Dali Road	Barhi	Dali	13.9	,,	I	,,
20	Katni Khamtara Road	Katni	Khamtara	29.0	,,	I	,,
21	Jhingri Bilhari Deogaon Road	Jhinghri	Deogaon	15.6	,,	I	,,
22	Imlai Padwar Road	Imlai	Padwar	9.7	,,	II	W.B.M. & Earthen
23	Kundam Silondi Road	Kundan	Silondi	10.9	,,	II	,,
24	Chaurai Jhiria Road	Chaurai	Jhiria	9.0	,,	II	,,
25	Singodi Piparia Road	Singodi	Piparia	5.9	,,	I	Black topped cum W.B.M.
26	Tilwara Chargawa Road	Tilwara	Chargawan	18.0	,,	II	W.B.M. & Earthen
27	Patan Kaiwori Pondi Road	Patan	Pondi	12.4	,,	III	Earthen
28	Gour Bara Midki	Gaur	Bara	6.5	,,	I	W.B.M.
29	Shahpur Belkheda Road	Shahpur	Belkheda	15.0	,,	I	W.B.M.
30	Bilhari Sleemnabad Road	Bilhari	Sleemnabad	11.6	,,	II	,,
31	Ponda Lamkhera Road	Ponda	Lamkhera	7.0	,,	II	,,

Source:—Executive Engineer P. W. D. (B. & R.), Jabalpur.

TABLE 7. 2

DISTANCE FROM JABALPUR TO THE HEADQUARTERS OF CONTIGUOUS DISTRICTS, DIVISIONAL HEADQUARTERS, STATE CAPITALS AND ALL CITIES HAVING MORE THAN ONE MILLION POPULATION

S. No.	Name of District	Distance by Rail in Km.	Distance by Road in Km.
1	2	3	4
A	**Contiguous Districts:**		
1	Damoh	201	106
2	Panna	263	250 (Satna to Panna 74 Km. by Road)
3	Satna	189	216 (Shahdol to Rewa 221 Km. by Road)
4	Shahdol	266 (Via Katni)	349 (Rewa to Shahdol 128 Km. by Road)
5	Mandla	153 (Via Nainpur)	96
6	Seoni	186 (Via Nainpur)	146
7	Narsimhapur	84	152
B	**Divisional Headquarters:**		
1	Gwalior	604 (Via Katni-Bina-Jhansi)	
2	Bhopal	337 (Via Itarsi)	366 (Via Sagar)
3	Indore	584 (Via Itarsi-Bhopal-Ujjain)	555 (Via Sagar-Bhopal)
4	Rewa	240	267 (Satna to Rewa 51 Km. by out Agency)
5	Bilaspur	408 (Via Katni)	
6	Raipur	399 (Via Gondia)	
C	**State Capitals and cities having more than one million population:**		
1	Hyderabad	943 (Via Gondia-Nagpur-Wardha-Kajipeth)	
2	Shillong	1828 (Via Allahabad-Mugalsarai-Patna-Silguri-Gohati) (Gohati to Shillong by road 108 Km.).	
3	Patna	745 (Via Allahabad-Mugalsarai)	
4	Ahmedabad	978 (Via Itarsi-Bhopal-Ujjain-Nagda-Ratlam Baroda)	
5	Srinagar	1807 (Via Katni-Bina-Delhi-Ambala-Ludhiana-Jullundhar-Pathankot)	(Pathankot to Srinagar by out Agency 401 Km.)
6	Trivandrum	2431 (Via Gondia-Nagpur-Secunderabad-Dronachallam-Bangalore-Coimbatore-Ernaculam-Quilon)	
7	Bhopal	337 (Via Itarsi)	
8	Madras	1451 (Via Gondia-Nagpur-Vijayawada)	
9	Bombay	990 (Via Itarsi-Bhusaval-Kalyan)	
10	Mysore	1720 (Via Gondia-Nagpur-Secunderabad-Bangalore)	
11	Bhubneshwar	1248 (Via Gondia-Raipur-Vijayanagram-Behrampur-Khuraroad)	
12	Chandigarh	1160 (Via Katni-Bina-Jhansi-Delhi)	
13	Jaipur	963 (Via Katni-Bina-Jhansi-Agra-Bandikui)	
14	Lucknow	601 (Via Allahabad-Partapgarh)	
15	Calcutta	1184 (Via Allahabad-Mogalsarai-Gaya-Dhanbad-Howrah)	
16	Delhi	918 (Via Bina-Jhansi-Agra)	
17	Bangalore	1581 (Via-Gondia-Nagpur-Wardha-Secundrabad-Dronachallam-Guntkal)	

Source:—Railway Time Table.

TABLE 7.3

POST OFFICES, TELEGRAPH OFFICES AND PUBLIC CALL OFFICES

JABALPUR DISTRICT

Sl. No.	Name	Type
1	2	3
Murwara Tahsil		
1	Katni	Sub Office, T.O., P.C.O.
2	Badkhera	Branch Office
3	Baran Mehgaon	,,
4	Bhadora	,,
5	Bhainsswahi	,,
6	Bhajia	,,
7	Bhudsa	,,
8	Bijori	,,
9	Bilayat Kalan	,,
10	Bilehri	,,
11	Burwara	,,
12	Chakka	,,
13	Deogaon	,,
14	Deari Natai	,,
15	Hasdua	,,
16	Hirapur Kaudia	,,
17	Jhinhari	,,
18	Jahla	,,
19	Kailwara Kalan	,,
20	Kailwara Khurd	,,
21	Kanhwara Kalan	,,
22	Kanti	,,
23	Karela	,,
24	Katangi Kalan	,,
25	Kataria	,,
26	Khamtara-Paharua	,,
27	Khitauli	,,
28	Lamtara	,,
29	Muhas	,,
30	Nitarra	,,
31	Rahania	,,
32	Salaiya Sihora	,,
33	Shah Nagar	,,
34	Katni Bazar	,,
35	Katni Cement Factory	,, T.O.
36	Katni New Yard	,,
37	Katni Railway Station	,,
38	Katni Refugee Camp	,, T.O.
39	Katni Rubber	,,
40	Kymore	,, T.O.
41	Bijeraghogarh	,,
42	Deora Kalan	,,
43	Diwansiding	,,
44	Harriya	,,
45	Kahangaon	,,
46	Karitalai	,,
47	Mehgaon	,,
48	Nanwara	,,
49	Niwar	Sub office, T.O., P.C.O.
50	Bichhua	Branch Office
51	Padar Bhata	,,
52	Piprondhi	,,
53	Barhi	,,
54	Amarpur	,,
55	Basadi	,,
56	Dokaria	,,
57	Doli	,,
58	Dhanwahi	,,
59	Ganeshpur	,,
60	Gair Talai	,,
61	Gunnaur	,,
62	Hantala	,,
63	Itawara	,,
64	Kuthia Mehgaon	,,
65	Nadawan	,,
66	Piparia Kalan	,,
67	Singodi	,,
68	Gudeha	,,
69	Rithi	,,
70	Amgaon	,,
71	Badgaon	,,
72	Bhaghwar	,,
73	Bari	,,
74	Hatkuri	
75	Jargawan	,,
76	Patauha	,,
77	Raipura	,,
78	Bharatpur	,,
2 Sihora Tahsil		
1	Bachaiya	,,
2	Bandhi	,,
3	Bargi	,,
4	Bhula	,,
5	Chapra	,,
6	Darshani	,,
7	Dhakarwah	,,
8	Gaurha Bhitoni	,,
9	Ghat Simoria	,,
10	Gosalpur	,,
11	Hirday Nagar	,,
12	Jhingrai	,,
13	Keolari	,,
14	Khalri	,,
15	Khinni	,,
16	Kua	,,
17	Lamkana	,,
18	Mungela Deori	,,

POST OFFICES, TELEGRAPH OFFICES AND PUBLIC CALL OFFICES—*Contd.*

Sl. No.	Name	Type
1	2	3
19	Phanwani	Branch Office
20	Piparia Paranha	,,
21	Piparia Shukla	,,
22	Ponda	,,
23	Pondi Kalan	,,
24	Ramkhiria	,,
25	Sleemnabad	,,
26	Tolad	,,
27	Teori	,,
28	Umaria Pan	,,
29	Piparia Sahlon	,,
30	Sihora City	Sub office, T.O., P.C.O.
31	*Majholi*	Branch Office
32	Anhana	,,
33	Anghora	,,
34	Indarana	,,
35	Mureth	,,
36	Pola	,,
37	Patori Majholi	,,
38	Ranital	,,
39	Umaria Dirhoa	
40	Saroli Majhgawan	,,
41	Agaria Tikaria	,,
42	Bhandara	,,
43	Dhsraman	,,
44	Dhimarkheda	,,
45	Gaurakhamaria	,,
46	Jhinna Piparia	,,
47	Khakchhargaon	,,
48	Feshmi	,,
49	Murwari	,,
50	Pindrai Sihora	,,
51	Silondi	,,
52	Singhli	,,
53	Bohri Band	,,
3	**Patan Tahsil**	
1	Patan	Sub office, T.O., P.C.O.
2	Bhaironghat-Piparia	Branch Office
3	Koatra Belkhera	,,
4	Nunsar	,,
5	Patharia Mala	,,
6	Sakara	,,
7	Sarond	,,
8	Udna	,,
9	Shahpura (Jabalpur)	Sub Office, T.O., P.C.O.
10	Basendi	*Branch Office*
11	Belkheda	,,
12	Bhita	,,
13	Bhuwara	,,
14	Chargawan	,,
15	Gangalbijori	,,
16	Jhalon	Branch Office
17	Magormuhan	,,
18	Mankedi	,,
19	Natwara	,,
20	Sahojpur	,,
21	Sahsan	,,
22	*Sukha Bharatpur*	,,
23	Umaria Patan	,,
24	Katangi	,,
25	Boria	,,
26	Kusli	,,
27	Nirandpur	,,
28	Kaimori	,,
4	**Jabalpur Tahsil**	
1	Jabalpur	Head Office
2	Jabalpur	Contonment-Town Sub-office, TO , PCO
3	Dixitpura	Town Sub office
4	Jabalpur Factory	,, T. O.
5	Jabalpur Gandhiganj	,, T.O.
6	Jabalpur George Town	,, T.O., P.CO
7	Gahalpur	,,
8	Gokulpur	,,
9	*Gurandi Bazar*	,,
10	High Court	,,
11	Howbagh	,,
12	H. R. Lines	,, T.O.
13	Ganeshganj	,, T.O., P.C.O.
14	Kasturba Nagar	,,
15	Khamaria	,, T.O., P.C.O.
16	Khamaria Market	,,
17	Kacheri	,,
18	Lord Ganj	,,
19	Miloniganj	,, T.O., P.C.O.
20	Motinala	,,
21	*Napeir Lines*	,,
22	Napeir Town	,, T.O.
23	Prem Nagar	,,
24	Ranjhi	,, T.O.
25	Ranjhi Azad Nagar	,,
26	Raulison Lines	,, T.O.
27	Regimental Bazar	,,
28	Ridge	,, T.O.
29	Roberts Lines	,,
30	Shankershan Nagar	,,
31	Telegraph Work Shop	,, T.O.,P.C.O.
32	Wright Town	,,
33	Baika Baghicha	,, T.O.,P.C.O.
34	Perfect Pottery Works	,,
35	Garha	,, T.O.,P.C.O.O
36	Baroda	,,

POST OFFICES, TELEGRAPH OFFICES AND PUBLIC CALL OFFICES—*Concld.*

Sl. No.	Name	Type
1	2	3
37	Bheraghat	Branch Office
38	Ganjai Barkheda	,,
39	Majitha	,,
40	Tripuri	,,
41	Baghraji	,,
42	Bairagi	,,
43	Belkhadu	,,
44	Bhita Temor	,,
45	Bargi	,,
46	Chaurai Kalan	,,
47	Dadargawan	,,
48	Dumna Air	,,
49	Gangai Padaria	,,
50	Gauri	,,
51	Ghansore	,,
52	Gurangjaghat	,,
53	Imlai	,,
54	Jhiria	,,
55	Kaladehi	,,
56	Kastara	,,
57	Khamaria-Neemkheda	,,
58	Kundam	,,
59	Lametaghat	,,
60	Mangela	,,
61	Nigri	,,
62	Pindhrai Barha	,,
63	Piparia	,,
64	Sagra Jhapni	,,
65	Shabajpuri	
66	Sonpur	,,
67	Sukha	,,
68	Suyabara	,,
69	Tilwaraghat	,,
70	Tinsi	Branch Office
71	Adhar Tal Farm	Branch Office, T.O.,P.C.O
72	Maharajpur	Branch Office
73	Amargahara	,,
74	Bakal	,,
75	Chandankhera	,,
76	Chargawan	,,
77	Deori	,,
78	Gatakheda	,,
79	Kakrahta	,,
80	Kaudia	,,
81	Khamaria Bakal	,,
82	Khirhni	,,
83	Koodan	,,
84	Mahtara	,,
85	Patori Bakal	,,
86	Sihundi	,,
87	Barela	Sub office
88	Deori Padpara	Branch Office
89	Dhanpuri	,,
90	Hinotia Bhoi	,,
91	Maneri	,,
92	Padwar	,,
93	Umariakudari	,,
94	Panagar	Sub Office, T.O., P.C.O.
95	Baroda Panagar	Branch Office
96	Chhatarpur	,,
97	Gandhigram	,,
98	Jatma	,,
99	Singod	,,
100	Umaria Pathra	,,
101	Sukri	,,
102	Gwarighat	Branch Office

Source :—Senior Superintendent of Post Offices, Jabalpur.
1. T. O..—Telegraph Office. 2. P.C.O.:—Public Call Office

TABLE 7. 4
LIST OF RAILWAY STATIONS
JABALPUR DISTRICT

Name of Station			Name of Station		
BROAD GAUGE			13 Jhalwara	Katni-Anuppur Section.	
1 Bhitoni	Itarsi—Jabalpur Section		14 Rupuand		
2 Bheraghat			15 Vilayat Kalan-Road		
3 Madan Mahal			*NARROW GAUGE*		
4 Jabalpur			16 Howbag	Jabalpur-Nainpur Section.	
5 Deori	Jabalpur—Katni Section		17 Gowarighat		
6 Gosalpur			18 Jamtara Parswara Halt		
7 Sihora Road			19 Charghat-Piparia Halt.		
8 Sleemanabad Road			20 Bargi		
9 Niwar			21 Sukri Mangela		
10 Katni					
11 Hardua	Katni-Bina Section				
12 Rithi					

Source:—Railway Time Table

TABLE 8.1

LIST OF IMPORTANT FAIRS AND MELAS

S. No.	Name of the place where Mela or Fair is held	Time where Mela or Fair is held		Local, religious or other occasion of the Mela or Fair	Duration of the Mela or Fair (No. of days)	Average total attendance	Who manages the Fair or Mela
		Month according to Hindi Calender	English month				
1	2	3	4	5	6	7	8
				1. Murwara Tahsil			
1	Katni	Sravana	July/August	Kajalia	1		Local People
2	Katni	Kartika Sudi 15	October/November	Kataighat ka Mela	5		Janpad Sabha
3	Bilhri	Pausa/Magha	January	Sankrant	3		Police
4	Kabhera	Pausa/Magha	January	Sankrant	4		Local People
5	Panlai	Pausa/Magha	January	Sankrant	1		Local People
6	Barhi	Phalguna Badi 13	February/March	Shivratri	3		Local People
7	Kanewhora	Phalguna Badi 13	February/March	Shivratri	3		Local People
				2. Sihora Tahsil			
8	Gawal	Asadha	June/July	Chandi Mela	1		Gram Panchayat
9	Gawal	Asadha	June/July	Ratha Yatra	1		Gram Panchayat
10	Kailwas	Kartika Badi 30	October/November	Chandi Mela	1		Gram Panchayat
11	Khabra	Kartika	October/November	Chandi Mela	9		Gram Panchayat
12	Khetola	Kartika Sudi 1	October/November	Chandi Mela	1		Gram Panchayat
13	Kanjai	Kartika	October/November	Chandi Mela	8		Gram Panchayat
14	Chhapra		December	Satika Mela	5		Local People
15	Bohariband		December	Bajarang Mela	3	8,000	Gram Panchayat
16	Pandariya	Pausa/Magha	January	Sankrant	1	2,000	Ex-Malguzar of the village
17	Kumhi	Pausa/Magha	January	Satdhara Fair	7	1,000	Janpad Sabha
18	Katara	Pausa/Magha	January	Sankrant	7		Janpad Sabha
19	Paunia	Pausa/Magha	January	Sankrant	3		Local People
20	Khagman	Pausa/Magha	January	Sankrant	1		Gram Panchayat
21	Majholi	Magha	January/February	Vishnu Barah Fair	7		Janpad Sabha
22	Pounia	Magha Sudi 5	January/February	Basant Panchami	2		Local People
23	Narila		February	Urs			Urs Committee
24	Deori	Phalguna Badi 13	February/March	Shivratri	1		Police
25	Mureth	Phalguna Badi 13	February/March	Shivratri	1		Gram Panchayat
26	Gangtal	Phalguna Badi 13	February/March	Shivratri	1		Gram Panchayat
27	Ghat Samariya	Phalguna Badi 13	February/March	Shivratri	1		Gram Panchayat
28	Saleemanabad	Phalguna Badi 13	February/March	Shivratri	2		Local Peop e
				3. —Patan Tahsil			
29	Patharia Ghat	Agrahyana	November/December	Barughat K a Mela	4		Janpad Sabha
30	Gudari	Pausa	December/January	Shankarji Ka Mela	6		Janpad Sabha
31	Samaipur	Pausa/Magha	January	Sankrant	6		Janpad Sabha
32	Patan	Pausa/Magha	January	Sankrant	1		Janpad Sabha
33	Katangi	Pausa/Magha	January	Sankrant	1		Janpad Sabha
34	Kakrehata	Pausa/Magha	January	Sankrant	1		Janpad Sabha
35	Kudan	Phalguna	February/March	Sidha Baba K a Mela	3		Police
36	Kudan		January	Urs	3		Police
37	Bhanwara	Magha Sudi 5	January/February	Basant Panchami	3		Janpad Sabha
38	Khamaria	Magha Sudi 5	January/February	Basant Panchami	1		Janpad Sabha
39	Jhangara	Phalguna Badi 13	Februarv/March	Shivratri	1		Police
				4. Jabalpur Tahsil			
40	Hanuman Tal	Chaitra Sudi 9	March/April	Ramanavami	9		Police
41	Ghamapur		May	Khwaja Urs	3		Muslim Community
42	Jabalpur	Sravana	July/August	Angarh Mahabir Fair	1		Mahant of the temple
43	Jabalpur	Bhadra	August/September	Mahabir Jayanti	1		Jain Community
44	Khermai Temple	Asvina	September/October	Nav Durga	9		Police
45	Jabalpur	Kartika	October/November	Bheraghat Fair	4		Police
46	Jabalpur	Kartika	October/November	Gowarighat Fair	2		Police
47	Jabalpur		October	Peer Sahib's Urs	1		Muslim Community
48	Tilwara Ghat	Pausa/Magha	January	Sankrant	2		Police

Source:—Senior Superintendent of Police, Jabalpur.

TABLE 8.2

LIST OF CINEMA HOUSES

JABALPUR DISTRICT

Sl. No.	Name	Location	Sl. No.	Name	Location
1	Laxmi Talkies	Jabalpur	10	Delite Talkies	Jabalpur
2	Shyam Talkies	,,	11	Shri Talkies	,,
3	Subash Talkies	,,	12	Narayan Talkies	Sihora
4	Plaza Talkies	,,	13	Ganesh Talkies	Katni
5	Central Talkies	,,	14	Silver Talkies	,,
6	Shri Krishna Talkies	,,	15	Mohan Talkies	,,
7	Sharda Talkies	,,	16	Pratap Talkies	,,
8	Mahabir Talkies	,,	17	Gajanan Talkies	,,
9	Empire Talkies	,,	18	Prakash Talkies	Panager

TABLE 8. 3

LIST OF PRINTING PRESSES

JABALPUR DISTRICT

Sl. No.	Name and Location	Sl. No.	Name and Location.
1	Nava Bharat, Uprengunj, Jabalpur.	34	Azad Printing Press, Alfredgunj, Katni.
2	Jai Hind Press, Gopalbagh, Jabalpur..	35	Gurunanak Printing Press, Lakargunj, Jabalpur.
3	Shubh Chintak Press, Dixitpura, Jabalpur.	36	Aryan Printing Press, Karamchand Chouraha, Jabalpur.
4	Shrikrishna Press, Govindgunj, Jabalpur.	37	Janta Press, Ganjipura, Jabalpur.
5	Laxmi Press, Govindgunj, Jabalpur.	38	Bhagwan Press, Galgala, Jabalpur.
6	Chalchitra Press, Kamaniya Gate, Jabalpur.	39	Jyoti Printing Press, Gohalpur, Jabalpur.
7	Chaturvedi Press, Darhari, Jabalpur.	40	Star Litho Press, Motinala, Jabalpur.
8	Subhash Printing Press, Darhari, Jabalpur.	41	Lokchetna Press, 184, Lordgunj Kachhiana, Jabalpur.
9	Chitra Litho Press, Jawaharganj, Jabalpur.	42	Ashiok Press, 193, Hanumantal, Jabalpur
10	Mahakoshal Press, Jawaharganj, Jabalpur.	43	Jain Printing Press, 695, Bhaldarpura, Jabalpur
11	Janpad Press, Garhaphatak, Jabalpur.	44	Amar Press, Galgala, Jabalpur.
12	Anwar Printing Press, Hanumantal, Jabalpur.	45	Promod Press, Ghamandi Chok, Jabalpur.
13	Sahitya Press, Sarafa Ward, Jabalpur.	46	Indira Printing Press, 775, Marhatal, Jabalpur.
14	Narbada Printing Press, Omti, Jabalpur.	47	Priyadarshan Press, Jabalpur
15	Hitkarni Press, Jabalpur	48	Anand Joyoti Press, Jabalpur
16	Goyal Press, Ganjipura, Jabalpur.	49	Pande Printing Press, Jawahargunj, Jabalpur.
17	Singhai Press, Marhatal, Jabalpur.	50	Jabalpur Law Journal, Bhaldarpura, Jabalpur.
18	Anjuman Press, Jabalpur	51	Swatantra Press, Uprenganj, Jabalpur.
19	Devendra Press, Andherdeo, Jabalpur.	52	Adhunik Printing Press, Jabalpur
20	Swastik Press, Andherdeo, Jabalpur.	53	Kranti Press, Kotwali Bazar, Jabalpur.
21	Bharat Press, Andherdeo, Jabalpur.	54	Nimala Press, Queens Road, Jabalpur.
22	Indian Fine Art Litho, Jones Gunj, Jabalpur.	55	Chandrashekhar Press, Jabalpur
23	Sunder Badhu Press, Clock Tower, Jabalpur.	56	Yugdharma Press, Marhatal, Jabalpur.
24	Mission Press, Civil Lines, Jabalpur.	57	Vinod Printing Press, Bhartipur, Jabalpur.
25	Edward Press Deoraj, Sadar Bazar, Jabalpur.	58	Maratha Press, Napier Town, Jabalpur.
26	Army Press, Sadar Bazar, Jabalpur.	59	Nai Dunia Press, Civil Lines, Jabalpur.
27	Azad Press, Kotwali, Jabalpur.	60	Chansuria Printing Press, Uprenganj, Jabalpur.
28	Maya Press, Kotwali, Jabalpur.	61	Sahakari Press, Satna Quarters, Jabalpur.
29	Adarsh Printing Press, Alfred Gunj, Katni.	62	Janta Printing Press, Ganjipura, Jabalpur.
30	C. P. Printing Press, Alfred Gunj, Katni.	63	Ajay Mudranalaya, Ganjipura, Jabalpur.
31	Bharat Press, Morris Gunj, Katni.	64	Jabalpur Times Press, 390, Golbazar, Jabalpur.
32	Khamparia Press, Purani Basti, Katni.	65	Saraswati Printing Press, Lordgunj, Jabalpur.
33	Vijay Press, Alfredgunj, Katni.	66	Santosh Printing Press, Uprengunj, Jabalpur.

Source:—Collector, Jabalpur.

TABLE 8.4

IMPORTANT EVENTS (1951-1961)

JABALPUR DISTRICT

Sl. No.	Year	Description of the event
1	1951	(i) Abolition of Malguzari (ii) Flood in Hiran river effecting some villages in Patan Tahsil
2	1952	(i) Heavy rains in Jabalpur city (18 inches rainfall in one day).
3	1958	Scarcity due to draught in Sihora and Katni Tahsils. Katni Tahsil was more affected as both the crops failed.
4	1959	Damage from hailstroms caused to Rabi crops in Sihora Tahsil.
5	1960	High incidence of African Horse sickness in Patan Tahsil.
6	1961	Riots in Jabalpur city in the first week of February.

Source:—Collector, Jabalpur.

GRPI-705-750-10-65

LIST OF AGENTS FOR THE SALE OF MADHYA PRADESH GOVERNMENT PUBLICATIONS

1 M/s Goyal Traders, Sarafa Bazar, Hoshangabad.
2 M/s M. B. Jain & Brothers, Sarafa Bazar, Gwalior.
3 M/s Lyall Book Depot, Motia Park, Bhopal.
4 M/s Raghuwar Dayal K. B. Shukla, Shukla Book Depot, Jagdalpur.
5 M/s Bhopal Sahitya Sadan, opposite Lalwani Press, Bhopal.
6 M/s Lyall Book Depot, Lashkar Gwalior.
7 M/s Sanatan Trading Co., Satna.
8 M/s Ketabghar Lashkar, Gwalior.
9 M/s Bharat Vastu Bhandar, Ratlam.
10 M/s Popular Law House, Jabalpur.
11 M/s The President Damoh Distt. Regional Marketing Co-Operative Society, Damoh.
12 M/s Bharati Bhandar, Raipur.
13 M/s Kailash Pustak, Hamidia Road, Bhopal.
14 M/s Saraswati Prakashan, Sultania Road, Bhopal.
15 M/s Narmada Book Depot, Jabalpur.
16 M/s Rashtiya Vidhyalaya Book Depot, Raipur.
17 M/s Firma K. L. Mukhopodhyaya, Calcutta (W. B.).
18 M/s Pustak Prakashan, Hamidia Road, Bhopal.
19 M/s Express Book Depot, Napier Town, Jabalpur.
20 M/s Bharat Traders, Opp. Govt. Press, Bhopal.
21 M/s Central Law House, Nagpur (Maharashtra).
22 M/s Narbada Store, Seoni.
23 M/s School or College Stores, Khajuri Bazar, Indore.
24 M/s Swastik Industrial Works, Moti Streets, Meerut City (U. P.).
25 M/s Modern Book House, Jabalpur.
26 M/s Bhaiya Stores, Khajuri Bazar, Indore.
27 M/s Bansul Trading Co., Madhoganj, Vidisha,
28 M/s Verma Book Depot, Chhindwara.
29 M/s Jyoti Vidyut Mudranalaya, Harda.
30 M/s Vijaia Trading Corporation, Saharanpur (U. P.)
31 M/s Law Publishing House, Allahabad (U. P.)
32 M/s Shri Prakash Pustak Bhandar, Sadar Bazar, Dhar.
33 M/s Vidya Sadan Publishers & Book sellers, Chhindwara.
34 M/s Paras Book Depot, Cantt. Jabalpur.
35 M/s Nahate Brothers, Laxman Bhawan, Fort Road, Mandsaur.
36 M/s Universal Book Depot, Sultania Road, Bhopal.
37 M/s Koorelal Sundarlal Sahu Jatara, Distt. Tikamgarh.
38 M/s Navyug Sahitya Sadan, Khajuri Bazar, Indore.
39 M/s Ganga Sewak Jawalaprasad, Book Sellers & Paper Merchants, Raigarh.
40 M/s Wadhwa & Co., Law Book Sellers & Publishers, Rampura Building, Indore-2.
41 M/s Vinay Pustak Bhandar Sitlamata Bazar Indore.