

CENSUS OF INDIA, 1961

ORISSA

DISTRICT CENSUS HANDBOOK

BAUDH-KHONDMALS

M. AHMED, I.A.S.
Superintendent of Census Operations
Orissa

CENSUS OF INDIA, 1961

DISTRICT CENSUS HANDBOOK

BAUDH–KHONDMALS

PRINTED AT THE SARASWATA PRESS, CUTTACK-1
AND PUBLISHED BY
SUPERINTENDENT, ORISSA GOVERNMENT PRESS
CUTTACK, 1965





GOVERNOR, ORISSA

RAJ BHAVAN
BHUBANESWAR

The 9th August, 1965

FOREWORD

THE State of Orissa represents 4·9 per cent of the area and 4·02 per cent of the population of India. Nature has been generous in providing the State with untold wealth in minerals, water, fertile land and forests. The rich alluvial soil in the deltaic areas as well as along the river basins, as also most of the uplands, are capable of producing a large variety of crops. The water-shed areas of the major rivers and hill tracts are covered with vast forests of great economic value. The State has roughly half the mineral wealth of India hidden underground awaiting exploitation. Vast quantities of water flow down the rivers which, fortunately for Orissa, are strategically dispersed over the entire State, and, if harnessed properly, will banish the twin spectre of floods and droughts haunting vast areas of culturable lands, and at the same time provide water for irrigating millions of acres in the coastal areas and upland and for generating large quantities of hydroelectric power for use in industry, and also make available hundreds of miles of irrigation-*cum*-navigation waterways for inland transport, and large areas for fish culture, recreation and tourism. These bounties of nature, the variety of picturesque landscapes and the long seacoast have attracted people from different parts of the country so that through the centuries a fine blend of human material and culture has developed. The ancient maritime achievements and the artistic stone edifices of great archaeological value stand out as symbols of the glorious past heritage.

The Census Operations during the past two decades have revealed many interesting statistical details. The Census Report of 1961 embodied in a number of Handbooks, each devoted to one of the 13 districts of the State, contains descriptive and statistical accounts intended to facilitate comprehensive study of conditions obtaining in a district as well as in the smallest village unit within it. I am happy to note that the plan and the scope of the Handbooks have been so designed as to make them useful books of reference.

The narrative account of each district covering geography, political history, population, education, economic activities, industries, agriculture and many other subjects, present a graphic picture of the district. This, along with the latest Census tables, giving the social, economic, cultural and demographic data of the district, give an extensive array of statistical record.

A notable feature is the detailed statistics given in the Village Directory in the Handbook for each district, containing various items of information relating to each one of the 46,466 inhabited villages. They furnish very valuable information, which would provide indispensable material required by research scholars, anthropologists, social workers and people engaged in rural and regional planning.

Another feature of the District Handbooks is that they have been further enriched by inclusion of maps of the districts as well as maps of all the police stations in the district, giving location, boundary and survey and alignment of each village within a police station. Combination of the maps with the informative data will indeed be very useful and is commended as a utility publication of a high order.

I congratulate the Superintendent, Census Operations, Orissa, Shri M. Ahmed, I.A.S., and his colleagues, staff and others who have helped him in producing the Census Reports in the form of Handbooks through remarkable perseverance and zeal. These Census Reports will rank as outstanding works of public utility.

A. N. KHOSLA

Governor of Orissa

PREFACE

AMONG the many gifts of the Census of India, one is the scheme of preparation and publication of the District Census Handbook which was first introduced in 1951. The Registrar General, India, recommended to State Governments that the publication of the District Census Handbooks containing the Census data of 1951 for each district of the State be undertaken by them. In response, a number of States in India undertook the printing of the Handbooks relating to their respective districts at their own cost. In Orissa, however, the printing was not undertaken for reasons possibly of financial nature, but the Census Organization completed its task of preparing manuscript volumes of all the 13 districts of the State. Apprehending that the vast amount of labour and energy spent in the preparation of the complete set of Handbooks for the State would go to waste if printing was not undertaken, the Superintendent of Census Operations took resort to the alternative of cyclostyling about 100 copies of the Handbooks of each district, a measure which ultimately turned out to be no less burdensome than printing, in view of the great bulk of the volumes. These sets were distributed to the State Government, the Central Government and to important institutions and organizations. But it was found shortly afterwards that the demand from various sources was too large to be satisfied with the available number of cyclostyled sets. It was a mistake indeed not to have printed the books.

At the commencement of the Census of 1961, the Registrar General, India, *recommended to all the Chief Secretaries of State Governments in India in his letter No. 27/1/60-R.G., dated the 21st November 1960 that the State Governments* take into consideration the great importance of the series of detailed statistics available up to the level of village for purpose of rural and regional planning, and agree to print at their own cost the District Census Handbooks of all the districts. The matter was given full consideration and ultimately the Revenue Department in their memo. No. VC.—19/61-13593-R., dated the 13th March 1962 requested the Superintendent of Census Operations, Orissa, to arrange for preparation of the Handbooks and to send the manuscripts to the Orissa Government Press for printing in due course. The compilation of the present Handbook was undertaken by the Census Organization under the circumstances.

The Handbook as now presented is more elaborate than its counterpart in 1951. The main items of its contents were laid down in the scheme of the Registrar General with a view to ensure as far as possible uniformity of subject matter to be embodied in the Handbooks of all the States in India. According to the scheme, the Handbook is divided into 3 parts. Part I contains a Chapter, namely, Introducing the District, which is a descriptive account of the district relating to various aspects which a reader might feel inclined to look for before he enters into the vast array of statistics that follow. Subjects, such as, history, physical features, natural calamities, communication, public health, calendar of events and a multitude of others have been dealt with in a brief but comprehensive scale, relevant for a publication of this nature. Part II of the Handbook contains a series of statistical Tables relating to 1961 Census in their great variety and details. Part III contains many official statistics obtained from various Departments of Government. Names of the Departments furnishing the information are mentioned at the bottom of the text.

A considerable portion of this Handbook could not have been compiled but for the co-operation and assistance of the State Government and the respective Departments. The Departments concerned extended their unfailing co-operation in furnishing whatever notes or informations were required from time to time. I wish to record my appreciation and thanks for all the co-operation thus received from the Departments of the State Government, particularly from the State Gazetteer Section and the Statistical Units of the Directorates of Health, Public Instruction, Agriculture and Food Production as well as from the offices of the Chief Conservator of Forests, the Registrar of Co-operative Societies, the Director of Community Development and Panchayati Raj and the Regional Director of National Savings, Orissa. I am grateful to the Ministry of Defence, Government of India, for having permitted the publication of the maps contained in this volume, and to the Registrar General, India, for giving an outline of the scheme according to which the Handbook has been prepared and for giving general guidance from time to time.

I am glad to place on record my unstinted appreciation of the zeal and perseverance with which the officers of this organization contributed to the preparation of the Handbook. Many of the facts and figures embodied herein had to be built up with a great amount of diligence from raw materials, some of which were recovered by contact with the lower administrative units and some picked up and screened from a mass of reports and annual returns lying unchecked with the topmost departmental authorities. This was entrusted to Shri Shiva Kinkar Das,

Tabulation Officer, who completed the task with admirable resourcefulness. The compilation of the Tables in Part II entailed strenuous work on the Central Tabulation Branch of my office, headed by Shri V. Rajeshwar Rao, Deputy Superintendent, who took pains for their systematic collation and presentation. Shri Binoy Charan Mohanty, another Tabulation Officer of the organization, was useful in examining economic, industrial and some similar aspects of the district. The text of the political history of the district has been contributed by Dr. N. K. Sahu, M. A., Ph. D., a reputed scholar on the history of Orissa. I am thankful to him for taking trouble to provide an authoritative and illuminating account of the district. Finally, I can visualize the amount of strain which will have to be undergone by the officer who may eventually remain in charge of proof reading and printing, when the stage comes. Without the sincere co-operation of all these officers and the staff under them, it would have been hardly possible to present the formidable array of statistics ad many other materials of non-census and census origin which fill the pages of this volume within the scheduled time.

CUTTACK

The 1st April 1964

M. AHMED

PUBLICATIONS

RELATING TO ORISSA IN THE SERIES OF CENSUS OF INDIA, 1961

I. GOVERNMENT OF INDIA PUBLICATIONS

The Census Report, 1961, Volume XII (Orissa) is published in the following Parts :

Part I-A	General Report
I-B	Report on Vital Statistics
I-C	Subsidiary Tables
II-A	General Population Tables
II-B (*i*)	General Economic Tables
II-B(*ii*)	General Economic Tables
II-C	Cultural and Migration Tables
III	Household Economic Tables
IV-A	Report on Housing and Establishments
IV-B	Housing and Establishment Tables
V-A	Tables on Scheduled Castes and Scheduled Tribes
V-B	Report on Scheduled Tribes
V-C	Report on Scheduled Castes
VI	Village Survey Monographs (in series)
VII-A	Survey of Traditional Crafts (in series)
VII-B	Fairs and Festivals
VIII	Administration Report (for official use only)
IX-A	Census Atlas
IX-B	Administrative Atlas

II. STATE GOVERNMENT PUBLICATIONS

District Census Handbooks of the districts :

1. Kalahandi
2. Koraput
3. Sambalpur
4. Bolangir
5. Baudh-Khondmals (*the present volume*)
6. Ganjam
7. Sundargarh
8. Dhenkanal
9. Puri
10. Keonjhar
11. Cuttack
12. Mayurbhanj
13. Balasore

CONTENTS

PART I—INTRODUCING THE DISTRICT

	SUBJECT	PAGE
1.	**Location**	3
2.	**Physical Features**—Rainfall and climate	3
3.	**Geology**—Economic minerals	4
4.	**History**	4
5.	**Area and Population**—Area, area of the lower units, urban and rural areas, territorial changes, comparison with other districts, town, villages, density of population, growth of population, growth of urban population, age, sex, marital status, religion, migration, Scheduled Tribes, Scheduled Castes and language	6
6.	**Housing**—Housing Census, density of dwellings, materials of walls and roofs, number of rooms and persons residing per room	19
7.	**Administration**—Police, crimes and criminal justice, judiciary, parliamentary and assembly constituencies, treasury, jails, commercial taxes, stamps, documents registered and properties transferred, entertainment tax, motor-spirit tax, excise revenue, municipalities, Notified Area Councils and land revenue	20
8.	**Natural Calamities**	24
9.	**Communication**—Roads, transport services, posts and telegraphs and wireless stations	24
10.	**Education and Literacy**—Primary education, secondary education, college education, professional and special schools, libraries and reading rooms, literacy, literacy among Scheduled Castes and Scheduled Tribes	25
11.	**Economic Activities**—Workers, primary, secondary and tertiary sectors, sex ratio of workers, classification according to ISIC and NCO, Indian Standard Industrial Classification, National Classification of Occupations, craftsmen and production process workers, non-workers, industrial establishments, workers employed in household industries,small scale industries, factories, supply of electricity, trade and commerce and fairs	28
12.	**Agriculture and irrigation**—Land utilization, cropping pattern, agricultural practices, cultivating season, workers on land, irrigation, agricultural farms, agricultural implements and machineries	35
13.	**Animal Husbandry and Veterinary**—Organization, cattle diseases and livestock censuses	38
14.	**Public Health**—Organization, vital statistics—registration system, births and deaths, registration rates, causes of death, fever, cholera, smallpox and infant deaths	39
15.	**Community Development and Panchayati Raj**—Community development, Grama Panchayats, Panchayat samitis, Zilla parishad	42
16.	**Co-operation**	46
17.	**National Savings**	46
18.	**Places of Interest**—Phulbani, Baudh, Baliguda, G. Udayagiri, Tikabali Khajuripada, Bisipoda, Bandhagada, Balaskumpa	47
19	**Calendar of Important Events**	49

SUBJECT				PAGE
PART II—CENSUS TABLES				
TABLE-A SERIES—GENERAL POPULATION TABLES				
Notes to Tables A-I to A-IV			..	53
A-I	..	Area, Houses and Population	..	54
		Appendix I	..	55
		Annexure to Appendix I	..	56
		Appendix II	..	58
A-II	..	Variation in Population during sixty years	..	59
		Appendix	..	59
A-III	..	Villages classified by population	..	60
A-IV	..	Towns classified by population in 1961 with variation since 1941	..	62
TABLE-B SERIES—(*i*) GENERAL ECONOMIC TABLES				
Notes to Tables B-I and B-III to B-IX			..	63
B-I	..	Workers and Non-workers classified by sex and broad age-groups	..	82
B-III Part A	..	Industrial Classification of Workers and Non-workers by educational levels in Urban areas only	..	84
B-III Part B	..	Industrial Classification of Workers and Non-workers by educational levels in Rural areas only	..	86
B-IV Part A	..	Industrial Classification by sex and class of worker of Persons at work at Household Industry	..	92
B-IV Part B	..	Industrial Classification by sex and class of worker of Persons at work in Non-household Industry, Trade, Business, Profession or Service	..	94
B-IV Part C	..	Industrial Classification by sex and divisions, major groups and minor groups of Persons at work other than cultivation	..	96
		Appendix	..	100
B-V	..	Occupational Classification by sex of Persons at work other than cultivation	..	102
		Appendix	..	113
B-VI	..	Occupational Divisions of Persons at work other than cultivation classified by sex, broad age-groups and educational levels in Urban areas only	..	114
B-VII Part A	..	Persons working principally (*i*) as Cultivators, (*ii*) as Agricultural Labourers or (*iii*) at Household Industry classified by sex and by Secondary work (*i*) at Household Industry, (*ii*) as Cultivator or (*iii*) as Agricultural Labourer		116
		Appendix	..	117
B-VII Part B	..	Industrial Classification by sex of Persons working in Non-household Industry, Trade, Business, Profession or Service who are also engaged in Household Industry	..	117

Subject			Page
B-VIII Part A	..	Perons unemployed aged 15 and above by sex, broad age-groups and educational levels in Urban areas only ..	120
B-VIII Part B	..	Persons unemployed aged 15 and above by sex and educational levels in Rural areas only ..	123
B-IX	..	Persons not at work classified by sex, broad age-groups and type of activity ..	124

TABLE-B SERIES—(*ii*) HOUSEHOLD ECONOMIC TABLES

Notes to Tables B-X to B-XVII		..	130
B-X	..	Sample Households (*i*) engaged neither in Cultivation nor Household Industry, (*ii*) engaged either in Cultivation or Household Industry but not in both and (*iii*) engaged both in Cultivation and Household Industry for All areas ..	132
B-XI	..	Sample Households engaged in Cultivation classified by interest in land and size of land cultivated in Rural and Urban areas separately ..	133
B-XII	..	Sample households engaged in cultivation only classified by size of land cultivated and number of family workers and hired workers in Rural and Urban areas separately ..	136
B-XIII	..	Sample Households engaged both in Cultivation and Household Industry showing size of land cultivated classified by Principal Household Industry in Rural and Urban areas separately ..	144
		Appendix ..	145
B-XIV Part A	..	Sample Households engaged only in Household Industry classified by Principal Household Industry in All areas (Households classified by major groups of Principal Household Industry and number of persons engaged) ..	146
		Appendix ..	147
B-XIV Part B	..	Sample Households engaged only in Household Industry classified by Principal Household Industry in All areas (Households classified by minor groups of Principal Household Industry) ..	148
B-XV	..	Sample Households engaged both in Cultivation and Household Industry classified by size of land in Rural and Urban areas separately ..	150
B-XVI	..	Sample Principal Household Industry classified by period of working and total number of workers engaged in Household Industry in All areas ..	156
		Appendix ..	163
B-XVII	..	Sample Households classified by (*i*) number of male and female members by size of households and (*ii*) engagement (*a*) neither in Cultivation nor in Industry, (*b*) in Household Industry only and (*c*) in Cultivation sub-classified by size of land cultivated ..	164

SUBJECT			PAGE
TABLE-C SERIES—SOCIAL AND CULTURAL TABLES			
Notes to Tables C-I to C-V, C-VII and C-VIII			167
C-I		Composition of Sample Households by relationship to head of family classified by size of land cultivated	168
C-II		Age and Marital Status	169
C-III	Part A	Age, Sex and Education in All areas	179
C-III	Part B	Age, Sex and Education in Urban areas only	180
C-III	Part C	Age, Sex and Education in Rural areas only	182
C-V		Mother-tongue (Alphabetical Order)	183
C-VII		Religion	185
C-VIII	Part A	Classification by Literacy and Industrial Category of Workers and Non-workers among Scheduled Castes	186
C-VIII	Part B	Classification by Literacy and Industrial Category of Workers and Non-workers among Scheduled Tribes	188
TABLE-E SERIES—HOUSING AND ESTABLISHMENT TABLES			
Notes to Tables E-I to E-V			191
E-I		Census Houses and the uses to which they are put	193
E-II		Tenure Status of Sample Census Households living in Census Houses used wholly or partly as dwelling	194
E-III		Census Houses used as factories and workshops classified by industry, power and no power used and size of employment	195
E-IV		Distribution of Sample Households living in Census Houses used wholly or partly as dwelling by predominant material of wall and predominant material of roof	197
E-V		Sample Households classified by number of members and by number of rooms occupied	198
TABLE-SCT SERIES—TABLES ON SCHEDULED CASTES AND SCHEDULED TRIBES			
Notes to Tables SCT-I to SCT-V, SC-I, ST-I and ST-II			200
SCT-I	Part A	Industrial classification of Persons at work and of Non-workers by sex for Scheduled Castes (Rural areas only)	202
		Industrial Classification of Persons at work and of Non-workers by sex for Scheduled Castes (Urban areas only)	206
SCT-II	Part A	Age and Marital Status for Scheduled Castes	208
SCT-III	Part A(*i*)	Education in Urban areas only for Scheduled Castes	212
SCT-III	Part B(*i*)	Education in Rural areas only for Scheduled Castes	213
SCT-V	Part A	Sample Households engaged in cultivation classified by interest in land and size of land cultivated in Rural areas only for members of Scheduled Castes	214

SUBJECT			PAGE
SC-I	..	Persons not at work classified by sex, type of activity and educational levels for Scheduled Castes (*Special Table for Scheduled Castes only*) ...	215
SCT-I Part B	...	Industrial Classification of Persons at work and of Non-workers by sex for Scheduled Tribes (Rural areas only) ..	216
		Industrial Classification of Persons at work and of Non-wrokers by sex for Scheduled Tribes (Urban areas only) ..	218
SCT-II Part B	..	Age and Marital Stauts for Scheduled Tribes ..	220
SCT-III Part A (*ii*)		Education in Urban areas only for Scheduled Tribes ...	224
SCT-III Part B (*ii*)		Education in Rural areas only for Scheduled Tribes ...	225
SCT-IV Part B	..	Religion for Scheduled Tribes ..	226
SCT-V Part B	..	Sample Households engaged in cultivation classified by interest in land and size of land cultivated in Rural areas only for members of Scheduled Tribes	227
		Special Tables for Scheduled Tribes only :	
ST-I	..	Mother-tongue and Bilingualism for Scheduled Tribes ...	228
ST-II	...	Persons not at work classified by sex and type of activity for Scheduled Tribes ...	230

VILLAGE DIRECTORY

Notes to Village Directory	...	233
Khondmals Subdivision		
Phulbani PS	...	236
Phiringia PS	..	260
Khajuripada PS	...	300
Baudh Subdivision		
Baudh PS	...	314
Ghantapada PS	...	338
Manamunda PS	...	354
Harbhanga PS	...	374
Baliguda Subdivision		
Baliguda Taluk		
Baliguda PS	...	390
Belghar PS	...	434
Kotgarh PS	...	446
Daringibadi PS	...	462
G. Udayagiri Taluk		
G. Udayagiri PS	...	484
Raikia PS	...	514
Villagewise list of Industries	...	531
Table on Fairs and Festivals	...	542

PART III—OFFICIAL STATISTICS

	SUBJECT	PAGE
	Explanatory note ..	549
Table 1	Monthly rainfall and number of rainy days for selected rain recording stations 1951—60 ..	555
2	Monthly normals of rainfall and rainy days and annual rainfall and rainy days during 1951—60 ..	556
3	Statistics of land utilization and area under crops ..	557
4	Classification of area by sources of irrigation ..	558
5	Minor irrigation projects with ayacut area of 100 acres or more ..	559
6	Estimated yield rates of principal crops per acre ...	563
7	Average wholesale price quotations in respect of staple food grains and other important crops during years 1957 to 1960 ..	564
8	Statistics of wages and working hours ..	566
9	Agricultural implements and machineries during the livestock censuses of 1957 and 1961 ...	568
10	Number of live births, still births and deaths during 1951—60 according to sex for rural and urban areas ..	569
11	Deaths according to causes for rural and urban areas during 1951—60 ...	570
12	Deaths by sex according to age during 1951—60 ...	571
13	Number of births and deaths in each month during 1951—60 ...	572
14	List of hospitals, dispensaries and primary health centres as on 31-3-1961 ...	576
15	Number of criminal cases reported, tried and disposed of during 1951—60 ...	577
16	Strength of district police during the years 1951, 1956 and 1960 ...	577
17	Statistics of jails 1961 ...	578
18	Land revenue, excise revenue, sales tax, entertainment tax, motor spirit tax and receipts relating to stamps collected during 1950—61 ..	578
19	Number of documents registered and value of property transferred during 1951—60 ...	579
20	List of colleges and high schools ...	579
21	Number of students appearing at and passing the High School Certificate Examinations during 1956—60 ..	580
22	Number of primary schools existing during 1955-56 and 1960-61 ...	581
23	Number of M. E. Schools existing during 1955-56 and 1960-61 ...	581
24	List of professional and special schools ...	581
25	List of Sevashrams and Ashram schools ...	582
26	List of important libraries and reading rooms ...	584
27	Community Development Blocks and villages, Grama Panchayats and area covered by them as on 31-3-1961 ...	584

	SUBJECT	PAGE
28	Achievements in the Community Development Blocks to the end of 1960-61 ..	585
29	Expenditure incurred out of Community Development budget under different heads in each of the years during First and Second Plan periods ..	587
30	List of Panchayat Samitis and Grama Panchayats as on 2nd December 1960 ...	587
31	Grama Panchayats and Adalti Panchayats and the income and expenditure of Grama Panchayats during 1951—60 ..	588
32	Number of main livestock during the livestock censuses of 1957 and 1961 ...	589
33	Number, membership and working capital of Co-operative Societies during 1960-61 ...	589
34	List of printing presses ...	590
35	List of registered factories in 1951 and 1961 ...	590

MAPS

			PAGE
1	Baudh-Khondmals District	*Facing*	1
2	Index to PSs	*Facing*	50
3	Phulbani PS	*Facing*	234
4	Phiringia PS	*Facing*	258
5	Khajuripada PS	*Facing*	298
6	Baudh PS	*Facing*	312
7	Ghantapada PS	*Facing*	336
8	Manamunda PS	*Facing*	352
9	Harbhanga PS	*Facing*	372
10	Baliguda PS	*Facing*	388
11	Belghar PS	*Facing*	432
12	Kotgarh PS	*Facing*	444
13	Daringibadi PS	*Facing*	460
14	G. Udayagiri PS	*Facing*	483
15	Raikia PS	*Facing*	512

ERRATA

The following printing mistakes are regretted :

Page No.	Col. No.	Line No.	For	Read
1	2	3	4	5
33 2nd portion	last Para	5	relates o	relates to
36 2nd Table	4	4	86·210	86,210
	5	10	1,6	1·6
42 1st portion	last Para	6	Ibudgetary	budgetary
		7	akhs	lakhs
56	3	7 from below	6	76
57	3	2nd portion 37	569	560
86	3	5	3,190	1,190
88	5	5 from below	26,098	26,089
89	24	1	Illegible	21,046
90	4	7	4,464	5,464
111	2nd portion	1	Illegible	9
116	1	2 from below	Division 2&3	*Division 2&3
119	1st portion	11	34-45	34-35
142	3	12	Illegible	8
154	12	12 from below	Illegible	1
195	3	4 from below	Illegible	2
200	7	1	109,707	109,770
201	1	19	relaes	relates
201	..	3 from below	is	are
209	16	12	Illegible	6
210	32	20 from below	117	177
214	8	2	10	19
220	1	last	Unspecified	Unclassified
230	1	last	Unspecified	Unclassified
236	16	11 from below	Blank	4
272	2	Vill. No. 12	Benapanga	Penapanga
276	2	Vill. No. 13	Not clear	Similisahi R
294	11	10	14	41
306	14	5 from below	1	..
	14	4 from below	18	1
306	2	Vill. No. 6	Bandhasahi R	Bandhapana-sahi R
	2	Vill. No. 7	Bandhapan-sahi R	Bandha-sahi R
308	11	5	1	14
	14	5	13	3
	15	17	13	15
	15	10 from below	35	33
309	17	5	7	10
	17	4	..	7
	18	5	7	8
323	18	5	..	2
	19	7	2	25
	20	7	25	..
	33	18	..	2
327	17	21	16	14
330	2	11	Baunsuni P, Po, R	Baunsuni P, M, D, Po, R
338	10	1	2.485	4,485
342	2	22	Iundrubahal	Lundrubahal
397	35	last	..	4
400	2	8 from below	Jaripada	Jakripada
402	8	16 from below	Illegible	36
404	11	8 from below	Illegible	8
	11	7 from below	Illegible	26
405	22	9 from below	Illegible	2
407	35	14	Illegible	26
415	17	14 from below	30	38
416	10	13	32	2
	10	14	2	32
426	33	17 from below	8	3
449	16	7 from below	Blank	7
	16	6 from below	Blank	12
450	4	13 from below	61	16
452	7	4 from below	45	35
465	35	last	1	11
	36	3 from below	1	12
	36	2 from below	1	15
	36	last	0	10
468	4	7 from below	Illegible	11
472	16	2 from below	52	62
489	36	5 from below	7	79
	36	4 from below	2	23
	36	3 from below	4	43
	36	2 from below	7	72
	36	last line	1	11
505	17	5 from below	56	55
522	2	3 from below	Bedaguda P	Badaguda P
	9	7 from below	13	15
529	35	4 from below	18	8
531	District Aggregate (Total)		278(1)	278(7)
536	Manamunda PS Vill. No. 175		369)	369(1)
537	Baliguda PS Vill. No. 193		28(1)	283(1)
538	Kotgarh PS. Aggregate list		356(1)	365(1)
540	G. Udayagiri PS. Vill. No. 283		250(1)	350(1)
543	1st portion 4	23 from below	3,0000	3,000
555	10	7	10·4	10·04
557	2	26	..	—
	3	26	..	—
	2	27	..	—
562	2	7	Dowingia	Bowingia
581 Table 22	3	last line	802	807
589 Table 32	5	last line	569,977	559,977

LIST OF AGENTS

AUTHORISED TO SELL ORISSA GOVERNMENT PUBLICATIONS

Bombay	...	1. New Book Company, Book-sellers, "Kitab Mahal", 188—90, Hornby Road
Balasore	..	1. Shri D. Mallick & Sons, Motiganj
Cuttack	..	1. R. K. Das & Co., Chandnichauk 2. The Students' Stores 3. The Utkal Book Agency , Ranihat 4. The Utkal Stores 5. The Cuttack Law Times, Cuttack-2 6. The New Students' Stores, Limited 7. The Jai Hind Book Depot, Ranihat 8. Kalinga Stores, Buxibazar 9. The Cuttack Students' Stores, Cuttack-2 10. Managing Partner, Chhatrasathi Office 11. Utkal Pustak Bhawan, Ranihat 12. Legal Miscellany, Cuttack-2 13. Proprietor, Lakshmi Stores & Supply Agency, Jobra, Cuttack-3 14. Shri Ramesh Ch. Misra, Proprietor, Kamala Book Stores, Ranihat
Sambalpur	...	1. Mahapatra Book Stores, Sambalpur, Orissa
Calcutta	...	1. Thacker Spink & Co., 3 Esplanade East 2. S. K. Lahari & Co., College Street 3. Law Book Society, 4-A, Wellington Square
Delhi	...	1. The Proprietor, R. C. Brothers, 140 Arya Pura, Subzi Mandi, Delhi
Ganjam	..	1. Usha News Agency, Berhampur 2. Orissa Book House, Berhampur
Mayurbhanj	..	1. Shri Gopinath Singh, Nalaganj, Baripada
Madras	...	1. The South Indian Traders, B-192, Royapetah High Road, Royapetah, Madras-14
New Delhi	...	1. Oxford Book & Stationery Co.
Puri	...	1. The Nilachal Pustak Bhandar 2. "Ekamra Vidyabhaban", Eastern Tower, Room No. 3, Bhubaneswar-1
Rourkela	...	1. Kalyani Stores, Rourkela
Uttar Pradesh	...	1. Mital & Co., 85-C, New Mandi, Muzaffarnagar 2. Kitabistan, Book-sellers and Publishers, 17-A, Kamala Nehru Road, Allahabad-2 3. Proprietor, Swastik Industrial Works, 59, Holi Street, Meerut City 4. Proprietor B. S. Jain & Co., 71, Abu Pura, Muzaffarnagar

DISTRICT

BAUDH-KHONDMALS


Scale in Miles
BOLANGIR
DHENKANAL
KALAHANDI
PURI
KORAPUT
GANJAM
BAUDH
PHULBANI
BALIGUDA
Chandrapur
Telitandha
Mamamunda
Dahia
Tundumal
Kirla
Similipada
Dapala
Khatakhatia
Bichhapali
Baunsuni
Bonira
Bamra
Karadi
Baghiapada
Bankamunda 2121
Nagabudha 1638
Ramagarh
Bharathapur
Dhalpur
Tileswar
Nunibahal
Purunakatak
Suka Parbat 1913
Tukurlunda
Sunakuda
Harbhanga
Kumari
Sitalapani
Sunakania 3038
Kharabhuin
Kusang
Mundesur 2358
Adenigarh
Badkhajuri
Kachapaju
Baramunda
Pandei Parbat 2474
Arapaju
Jamjhori
Khajuripada
Dalpada
Sanda Parbat 2764
Lambabadi
Nuagam
Kaladi
Gudari
Duripalla
Bilaskumpa
Bisipada
Dudiki
Gochhapada
Katrangi
Prakadi
Dodaki
Jamjhiri
Khetapaju
Katriamba
Sudrukumpa
Bidangi
Ranipathar
Kinda 2702
Salaguda
Badapaju
Talapada
Tetolopada
Pairaj
Motakupa
Boragaon
Ghantapada
Kuthibahal
Barpadar
Godimoda
Khamankamunda
Uma
Sindugura
Jambabandh
Singupalli
Khumankhol
Katadi
Malisikia
Gerupada
Rabingia
Sakhipada
Pubingia
Phiringia
Majhipada
Kalidi
Pidangi
Bandagada
Kelapada
Digipada
Barakhama
Gaiinga
Nandumaha
Saranggada
Malikpodu
Gutingia
Damba
Malemaha
Pitaparia
Gadringia
Midaballi
Khajurisahi
Tikabali
Rudabidingia
Gundigam
Kotnjhora
Fatherpada
Gadagada
Pasara
Chakapadu
Brahmanapada
Dugudipari
Chahali
Nedigadi
Mardabadi Soru
Pesuli Parbat 1463
Ratingia
G. Udayagiri
Hatpada
Badatalaba
Lingagoda
Raikia
Suyabhadi
Pangunju
Sikabadi
Karada
Dimiripali
Tangiri Parbat 2149
Ramba
Daringbadi
Gerenbadi
Champat Ghatura 4234
Kiranjugatbadi
Odagram
Pikamalmundabadi
Pari
Keseraguda
Kotagarh
Subarnagiri
Bilamat
Gumai
Balehar
Jhiripani
Mundigada
Salaguda
Tumudibandh
Barabaha
Sindhipankal
Kurtamgarh
Lankagada
Bhandarangi
Budaguda
Sirisunpanja
Baraguda
Balimaha
Nuagam
Damba Parbat 3073
Tali Soru 3635
Malikpodu
Guting

PART I

INTRODUCING THE DISTRICT

Contains

Notes on Location, Boundaries, Physical features, History, Area and Population, Housing, Administration, Natural calamities, Communications, Education, Literacy, Economic activities, Industries, Agriculture, Irrigation, Animal Husbandry, Public Health, Community Development, Panchayati Raj, Co-operation, National Savings, Places of interest and Calendar of important events.

INTRODUCING THE DISTRICT—BAUDH-KHONDMALS

LOCATION

Baudh-Khondmals is one of the centrally located districts of Orissa and lies between 19° 34′ N and 20° 54′ N latitudes and between 83° 30′ E and 84° 48′ E longitudes. Its boundaries in the north extend up to Bolangir and Dhenkanal districts, in the south to Koraput and Ganjam districts, in the west to Kalahandi and Bolangir districts and in the east to Ganjam and Puri districts.

PHYSICAL FEATURES

The district may be divided into two distinct areas, namely, the riverine plains of Baudh subdivision and the hilly tracts covering the remaining two subdivisions of the district. The fertile plains of Baudh lie between the mountains of Khondmals and the river Mahanadi and its branch, the Tel, and contain a long strip of level country running parallel with the river. The hills on the southern border form a natural watershed from which a number of streams run into the Mahanadi. The valley is well provided with irrigation wells and reservoirs. Gradual elevation in the eastern and southern borders leads to some mountain peaks, the highest of which is Sanda Parbat (2,764 ft). Further continuation in the south is the plateau of Khondmals, which is about 1,700 ft high surrounded almost continuously by high circular ranges of hills ultimately merging in the outliers of the Eastern Ghats. The whole area, extending up to Baliguda is a confused mass of wooded hills, intersected by deep ravines and interspersed with small hamlets here and there. Kalinga Ghat about 2,300 ft above the sea level is the main gateway from the southern district of Ganjam into these hilly tracts and the tableland of Baliguda which has a mean level of about 2,500 ft. The rivers Tel and Mahanadi flow on the western and northern boundaries of the district. Out of the streams which rise from the natural watershed areas of the hill ranges and fall into these rivers, two namely, the Bagh and the Salki are perennial and the remaining two with their feeders dry up during summer. These streams overflow during heavy rains but without causing inundation as they are hedged in by hills and slopes running down to the banks. None of the streams are navigable. The district has for the most part red soil except for a small area in the east which has black cotton soil. Forests cover an area of 3,016 sq. miles, which is nearly 70 per cent of the total area of the district and are of northern tropical semi-evergreen and moist deciduous types and abound in valuable timber, namely, Sal, Asan, Bija, etc. The rocks in Khondmals are composed of groups called khondalites and charnockites and contain deposits of manganese ore, graphite, bauxite which are yet to be developed.

* Rainfall and Climate

The climate of the district which is on the plateau region to the west of the Eastern Ghats is somewhat like that of the neighbouring plateaus, but due to its location in the north-east fringe of the Ghats, the climate is milder. The year has four seasons. The hot season commences from the middle of March. The temperature continues to rise till May which is the hottest month when the mean daily maximum temperature reaches 40°C (104° F). With the onset of the monsoon by the second week of June, day temperatures drop

* Adapted from the notes of Deputy Director of Observatories (Climatology and Geophysics), Poona.

appreciably and the season is cooler. After the withdrawal of the monsoon early in October, both day and night temperatures begin to drop steadily. December is the coldest month, the mean daily minimum temperature being of the order of 13°C (55°F). In the cold season, short spells of cold weather make the season unpleasant.

The average annual rainfall is 1591·5 mm (62·66"). The rainfall decreases as one proceeds from north-west to south-east. The variation in the annual rainfall in the district from year to year is not large. On an average there are 77 rainy days in a year.

Humidity of the air is generally high especially in the south-west monsoon and post-monsoon months. Winds are generally light to moderate with some increase in force in the south-west monsoon period. The district is affected by storms and depressions in the monsoon season and in October causing strong winds and widespread heavy rain. Thunderstorms mostly in the afternoons occur in summer months and in October.

* GEOLOGY

Geologically, the district is composed of alluvium, laterite, standstone and archaean rocks. Most part of the district is occupied by granite and gneiss. The soil is moderately fertile and varies considerably in composition because of the variation in characters in the original rock. The alluvial deposits occur in the valley of the Mahanadi, which is a very fertile tract and supports a vast agricultural population and livestock. Laterite is noticed capping the top of the hills in the districts. It is a porous, pitted, clay-like rock with red, yellow, brown, grey and mottled colour and is the product of a variety of rocks. Laterite derived from granite, and granite-gneiss are lithomargic. The archaean rocks include khondalite with bands of quartzite and hypersthene-bearing granulite. The khondalite, which form the hills, are the oldest rocks. The Athgarh sandstone found in the district are of Gondwana age and of medium to fine-grained variety.

Economic minerals

The mineral resources of the district are mainly composed of clay, kankar, manganese, mica, rock crystals and stilbite. The clay found on the right bank of the river Tel is light, porous and shows high absorbent and cleansing properties. The alluvium belt which is met with around Baudh contains kankar and is locally burnt for lime. The manganese ore found in the district is of low grade. The deposits occur in khondalite in Baudh subdivision. Isolated exposures of mica pegmatite are met with at several places in the district. The rock-crystals noticed are defective and not suitable for use in radio industry. Occurrence of stilbite is reported at two places in reticulate veins among the gneissic country rock.

HISTORY

The early history of Baudh-Khondmals is not sufficiently known. This region remained in obscurity till the rule of the Bhanja Kings. According to tradition, a Brahmin dynasty was ruling in Baudh as early as the 6th Century A. D. But the accounts of this dynasty are not available at present. About the 9th Century A. D. the Baudh-Khondmals region was known as Khinjali Mandala which was under the rule of the Bhanja family. The Bhanjas were apparently subordinate to the Bhaum-Karas who were then a paramount power in eastern Orissa with their territory extended from the Ganges to the Mahendra mountain. The early known Bhanja king of Khinjali Mandala is Sila Bhanja also known as Angadi. His son and successor Satru Bhanja was a powerful monarch

* Adapted from notes on Geology and mineral resources of Phulbani district of the Superintending Geologist, Geological Survey of India, Calcutta.

and he was popularly known as Gandhata. The town Gandhatapati which is indentified with modern Gandharadi was founded by him. After Satru Bhanj his son Rana Bhanja became the ruler of Khinjali Mandala and ruled for a long period of about 60 years. He was defeated and killed by the Somavamsi king Janmejaya Mahabhavagupta who occupied the Baudh-Khondmals region driving out the Bhanjas towards the modern Ganjam and Puri districts. About the middle of the 10th Century A.D. the Somavamsis attained the height of their glory when they got possession of the extensive territory of the Bhauma-Karas. Yayati II Mahasivagupta was responsible for unification of the territories of the Somavamsis and the Bhauma-Karas which were then respectively known as Kosala and Utkal. His son Udyota Kesari gave away the Kosala portion to a co-lateral branch of his family. Indraratha the last Somavamsi king of Kosala was defeated and killed at Yayatinagar (modern Jagatinagar near Baudh) by Rajendra Chola in 1022 A.D. who restored for some time the rule of the Bhanjas in Baudh-Khondmals region. Notable among these later Bhanja kings were Kanaka Bhanja who fought against the Palas of Gauda as an ally of Rajendra Chola and Solana Bhanja who made Suvarnapura (modern Sonepur) his headquarters. The Bhanjas were supplanted by the Telgu Chodas in the second half of the 11th Century A.D. Early in the 12th Century A.D. the Kalachuris defeated Someswara II the last Chola ruler of Suvarnapura and occupied the Sonepur tract. That territory came under the Gangas about 1211 A.D. when the Ganga king Anangabhima III succeeded his father Raja Raj II.

During the late mediaeval period one Brajakishore Bhanja of Keonjhar royal family being driven out from Keonjhar took shelter at Baudh with his family. Gandhamardhan Deo the then Brahmin Raja of Baudh being childless adopted the infant son of Brajakishore and the boy was named Ananga Deva. After Gandhamardhan he succeeded to the throne of Baudh and thus started the rule of a new line of kings. Narayan Prasad Deva the last Raja who died in 1956 claimed to be his descendant in 74th generation. Raja Sidheswar Deva made a gift of a part of his territory known as Daspalla to his younger brother Narayan Rai sometime in the 16th century A.D. and later on Raja Madanmohan Deva gave another portion in favour of a relation.

The Baudh-Khondmals region was occupied by the Mahrattas in 1800 A.D. and it remained under the rule of the Bhonsala Raja of Nagpur. In November 1803 when the British occupied Cuttack after defeating the Mahrattas, the latter led by Shankar Bapu took shelter in the territory of the Raja of Baudh. But when a British detachment appeared at Barmul, the Raja hastened to offer solicitation and protection of the British who thus occupied Baudh in 1804. In 1810 the Bhonsala Raja of Nagpur claimed Baudh and subsequently in 1818 he got jurisdiction over that state. Baudh was finally ceded to the British Government by Madhoji Bhonsala in 1826. The Raja of Baudh had jurisdiction over Athmallik till 1819. But that year the British made a separate Kabuliyat with the Samanta of Athmallik. After the death of the Raja Chandrasekhar Deva of Baudh in 1852 Athmallik became practically independent of Baudh. The Rajas of Baudh had suzerainty over Khondmals from early times. But in the middle of the 19th century when the Khonds rose in rebellion under Chakra Bisoyee, the Raja failed to bring order in that territory and subsequently the Khondmals were brought under the administration of the British in February 1855. The Khondmals were made a subdivision of the district of Angul in 1891 and in 1904 Phulbani was made the subdivisional headquarters.

During the rule of Raja Pitambar Deva, the British Government recognized his hereditary title of Raja and a Sanad was granted to him in 1875. He was succeeded by Jogindra Deva in 1879 and the new ruler received another Sanad in 1894 and had his tribute fixed in perpetuity. He

died in 1913 and was succeeded by Narayan Deva, during whose rule the state of Baudh merged with Orissa on 1st January, 1948.

When Orissa was made a separate province on 1-4-1936, the Khondmals subdivision was incorporated in the district of Ganjam. On 1-1-1948 the district of Baudh-Khondmals was constituted with the ex-state of Baudh and the Khondmals subdivision. Subsequently in 1949 the taluks of G. Udayagiri and Baliguda of Ganjam, as well as the Dahia Police outpost of Bolangir district were added to this district.

AREA AND POPULATION

Area

Baudh-Khondmals district extends over an area of 4,282·0 square miles, according to the estimate of local Revenue authorities. Neither the jurisdiction nor the boundaries have undergone any change during the decade 1951-61. The area of the district, according to the Surveyor General, India stands at 4,284 square miles. The small difference of 2 square miles cannot be reconciled as the Surveyor General does not maintain any record of areas of administrative units below the district level. The area of smaller administrative units, as obtained from the local authorities , are added to find out the total area of the district mentioned above. This figure is adopted for calculation of density and similar other purposes. The difference in methods of survey followed by the Surveyor General, India and of calculation by the local authorities may account for the insignificant variation in the two figures.

Area of the lower units

The district is divided into three subdivisions for administrative convenience, namely, Khondmals, Baliguda and Baudh. Khondmals and Baudh subdivisions are subdivided into police stations, while Baliguda subdivision has taluks in addition. Table A-1 of the General Population Tables in this volume gives the particulars of area, density, villages, towns, houses, households and sexwise population of each of the aforesaid administrative units. However, the area of each subdivision, together with the number of Taluks and police stations in it, is given below.

District/ Subdivision	Area in Sq. miles	Area in Sq. Kms.	No. of Taluks	No. of Police stations
Baudh-Khondmals District ..	4,282·0	11,090·4	2	13
Khondmals Subdivision ..	779·0	2,017·6	..	3
Baudh Subdivision ..	1,330·0	3,444·7	..	4
Baliguda Subdivision	2,173·0	5,628·1	2	6

Urban and Rural areas

The solitary town of Baudh, covering a small area of 3·0 square miles, indicates the low growth of urban areas in the district. The rural area is comprised of 4,279 square miles, spread over 4,852 villages. The urban and rural area in each subdivision is indicated below:

District/ Subdivision	Urban		Rural	
	Area in square miles	No. of towns	Area in square miles	No. of villages
Baudh-Khondmals District ..	3·0	1	4,279·0	4,852
Khondmals Subdivision ..	..	..	779·0	1,331
Baudh Subdivision ..	3·0	1	1,327·0	1,147
Baliguda Subdivision	..	..	2,173·0	2,374

Territorial changes

The district has its name changed from time to time. In different official records at different times, it has been named as Baudh district, Baudh-Phulbani district and Baudh-Khondmals district. Although the district boundaries have not had

any alteration during the decade, some internal territorial adjustments took place. The Subarnagiri police station has its name changed to Kotgarh police station since shifting of the headquarters from Subarnagiri to Kotgarh in Baliguda Taluk in 1952. Subarnagiri is now an outpost under Kotgarh police station. A new police station was created at Raikia in G. Udayagiri taluk out of a portion of G. Udayagiri police station for effective control as regards law and order. Dahia outpost under Manamunda police station in Baudh subdivision was abolished in 1956.

Comparison with other districts

The district with 7·12 per cent of the State's area and 2·93 per cent of the State's population is placed at the bottom of all districts so far as ranking in respect of population is concerned. The following diagram gives a comprehensive picture of the size and population of the district compared with others.

PERCENTAGE OF POPULATION AND AREA OF DISTRICTS

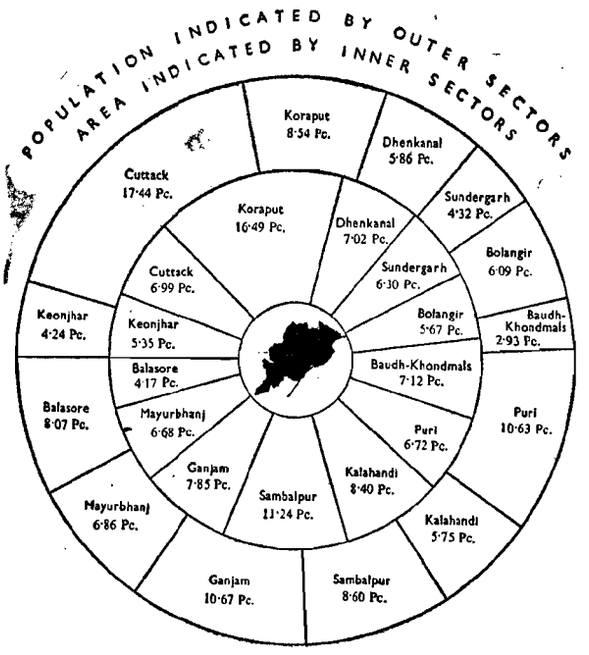

Town

A town is a continuous group of houses inhabited usually by not less than 5,000 persons, which, having regard to the character of the population, the relative density of dwelling, the importance of the place as a centre of trade, administration and human associations, the Census authorities decide to treat it as a town for Census purposes. One important test with regard to the character of population is that there must be a considerable preponderance of inhabitants dependant on non-agricultural professions as means of livelihood.

Baudh, which was declared as a town in 1941 Census, continues to be the only town in the district. No new locality qualified to be treated as a town during the last two decades. The classification of the town by population in 1961 Census with variation since 1941 is given in Table A-IV of the General Population Tables. The class size of Baudh town and its sexwise population are given below:

Class of Town	Name of town	Population		
		Persons	Males	Females
V	Baudh	6,088	3,123	2,965

Villages

A village means a revenue village or a mauza other than that which is absorbed within the area of a town or city. It may contain one or more groups of houses or hamlets, or on the other hand, contain no houses at all. The number of inhabited villages has increased from 4,307 in 1951 to 4,471 in 1961 and the number of uninhabited villages, from 281 in 1951 to 381 in 1961 Census. The percentage of villages and that of population living in them, by various population-sizes, in 1951 and 1961, are given below along with the respective figures for the State for comparative study.

Villages with population sizes of	Census Year	Baudh-Khondmals		Orissa	
		Percentage of No. of villages to total No. of villages	Percentage of population to total population	Percentage of No. of villages to total No. of villages	Percentage of population to total population
Less than 500 ..	1951	98·28	87·20	84·00	51·70
	1961	97·76	84·33	77·80	41·66
500—999 ..	1951	1·44	9·09	12·09	28·69
	1961	1·86	10·41	15·78	30·30
1,000—1,999 ..	1951	0·23	2·78	3·41	15·24
	1961	0·31	3·55	5·41	20·24
2,000—4,999 ..	1951	0·05	0·93	0·49	4·25
	1961	0·07	1·71	0·97	7·25
5,000 and over ...	1951	...	..	0·01	0·12
	1961	..	...	0·04	0·55

The percentage of small villages with less than 500 population and of the latter living in them are much higher than the respective figures for the State in both the past decades, which expose the underdevelopment of the district. However, small decline in their respective percentages is noticed in 1961 with corresponding rise in the percentages of villages with population of 500 and above and the population living in them. Compared with the percentages of the State, the percentages of the number of villages with population of 500 and above, and of the latter living in them are too low. There are no big villages with population exceeding 5,000. As this is essentially a tribal district, inhabited by the Scheduled Tribes and as major portion of its area is covered by hills and forests, the number of small villages with population of less than 500 is very large. The concentration of population in these small villages also highlights the economic backwardness of the district.

Density of population

The district is sparsely populated with a total of 514,427 persons. The density of 120 persons per square mile is the lowest of all districts, and is also much below the State average of 292 persons. The density of 107 persons per square mile in 1951 was equally low compared with the then State figure of 244 persons. The small increase in the density during the decade is commensurate with the growth of population. The rural density works out at 119 persons and the urban density at 2,029 persons per square mile. Column 4 of the Table A-I gives the density of each administrative unit in the district. However, the density of each police station above or below that of the district is given below along with the density of 1951:

Police stations with density below that of the district

Name of Police Station	1951	1961
Phiringia	82	89
Harbhanga	69	81
Baliguda	92	107
Belghar	33	38
Kotgarh	52	53
Daringibadi	70	74

Police stations with density above that of the district but below that of the State

Name of Police Station	1951	1961
Phulbani	119	145
Khajuripada	225	246
Baudh	170	193
Ghantapada	122	137
Manamunda	148	165
G. Udayagiri	185	202
Raikia	...	220

Six police stations mentioned in first group have recorded densities below the district average. Belghar police station has the lowest density of 38 persons per square mile. Small increase is perceptible in the density of all these police stations compared with 1951. The seven police stations listed in second group have exceeded the district figure of 120 persons per square mile. Khajuripada police station has the highest density, 246 persons per square mile, which is, on the other hand, far below the State average. Thus none of the police stations in the district has density close to the State figure. The only redeeming feature is the growth in the density of all the police stations during the decade ending with 1961, which may be attributed to the general growth of population.

Growth of population

The statement below shows the growth of population from decade to decade.

Year	Population	Percentage of variation
1901	334,036	
1911	378,039	+13·2
1921	376,355	— 0·4
1931	411,669	+9·4
1941	450,059	+9·3
1951	456,895	+1·5
1961	514,427	+12·6

The population of the district in 1901 was 334,036 which was less than the population in 1891 because of repeated scarcity of foodgrains which resulted in high mortality during the decade. Baudh had lost population to an extent of 1·5 per cent and Khondmals and Baliguda subdivisions to a greater extent of about 3 per cent during the decade. The greater loss in Khondmals and Baliguda is due to the great famine known as 'Chhapansal' famine of 1899. In the next decade (1901-11), the district gained population to an extent of 13·2 per cent but again lost, though to a small extent, in the decade 1911—21. There were short harvests in 1902 and 1903 and again in 1907 and 1908 when even mango and mohua crops in Khondmals and Baliguda failed resulting in serious distress to the Scheduled Tribes. But Baudh was passing through very good times particularly in agricultural matters and gained by 28·5 per cent during the decade 1901—11. Khondmals and Baliguda also gained considerably during the decade, bringing the total increase in the district to 13·2 per cent. Between 1911 and 1921, increase in the population of Baudh was moderate to an extent of 9·7 per cent while Khondmals' population was practically steady. Baliguda lost heavily so that the district as a whole had a population less than 1911 to an extent of 0·4 per cent. This was a decade, as in other parts of the country, of epidemics and of high rate of death. There were also repeated failure of crops leading to a famine in the year 1919 in the southern part of the district. Emigration to Assam had started in the decade 1901—11 but it was most marked in the following decade. Baudh had heavy mortality among infants which is ascribed to the prevalence of venereal diseases.

The district recovered quickly between the years 1921—31 and made a gain of 35,314 in population, which comes to 9·4 per cent. Public health had improved. There were scarcities of food in some years but in 1924 an area of 109 square miles in Chokkapad Khandam of G. Udayagiri Taluk suffered heavily. Test work was started and relief given in extensive scale.

During the decade 1931—41, there was excessive rainfall in 1933 amounting to over 91″ although the annual normal rainfall for the district is 63·7″. There was also heavy rainfall in the year 1939 but the years 1931 and 1935 particularly had deficient rainfall. As there was no irrigation system in the district, during the decade, rainfall is an important factor for the success of the crops. The district had no bumper crop during the decade and mostly remained a deficient area depending upon import of foodstuffs from other districts of the State. The position in Baudh subdivision is a little better than

in the other two subdivisions. Khondmals subdivision passed through a period of scarcity in 1935 when Taccavi loans had to be liberally given. This led to increase of emigration to Assam. Public health during the decade was much better than it was previously, but the district was not completely free from epidemics and diseases. Smallpox started taking a heavy toll particularly in the years 1936 and 1937. In the later year, vaccination was declared compulsory in the district with a view to control the epidemic. The district largely suffered from malaria and other fevers, the death rate towards the later years of the decade rising very high, namely, 28·5 in 1936, 27·7 in 1937 and 30·3 in 1938 per mille in Khondmals from this disease alone. The district made a good progress during the ten years from 1931 to 1941 when the population grew by 9·3 per cent.

During the next ten years following 1941, the general condition of the district was worse than in the previous decade. Deficiency of foodstuffs continued. There was marked deterioration in public health, for, as it appears, fever had established its stronghold in Khondmals and Baliguda. Death rate from this cause alone was as high as 30·1 per mille in the year 1941 and continued with slight decline till the year 1947. This is ascribed to the fact that the people were suffering from under nutrition. This was also indirectly the cause of greater emigration to Assam tea gardens. Higher rate of mortality also resulted from cholera and smallpox. Except in Baudh subdivision, the population decreased considerably. At the end of the decade, the district was seen to have nominal gain in population amounting to 1·5 per cent. The adverse circumstances under which the population of the district is practically unable to grow was a matter of concern for the administration.

The last decade (1951-61) was more favourable than the previous, for there were signs of recovery in various fields. Special schemes for the tribal people were introduced through National Extension Service Blocks. As, however, irrigation facilities were not available, much progress in agriculture was not achieved, although food was not scarce. General improvement in public health was noticed as the death rate on account of agency fevers came down. The decade which was comparatively free from natural calamities registered satisfactory increase of general population to the extent of 12·6 per cent. The growth of population in each police station is shown below:

Increase (+)					
Up to 9·9 per cent		10—19·9 per cent		Above 20 per cent	
Name of PS	Percentage	Name of PS	Percentage	Name of PS	Percentage
Phiringia	8·20	Baudh	13·92	Phulbani	22·06
Khajuripada	9·24	Ghantapada	12·31		
Belghar	9·29	Manamunda	11·74		
Daringibadi	6·10	Harbhanga	17·11		
Raikia	9·96	Baliguda	16·26		
		Kotgarh	10·18		
		G. Udayagiri	13·24		

The population in none of the police stations declined from the level of 1951. Five police stations mentioned in the first group have registered moderate growth below 10 per cent. Of the seven police stations in second group only four police stations, namely, Baudh, Harbhanga, Baliguda and G. Udayagiri have exceeded the district average. But none of the police stations except Phulbani PS has reached the State figure of 19·82 per cent.

Although the growth of population is satisfactory compared to the previous decades, it is much below the State average. The population at the end of the decade stood at 514,427 persons, an increase of 12·6 per cent.

Growth of Urban population

The statement below shows the growth of urban population from decade to decade.

Year		Persons	Decade variation	Percentage decade variation	Males	Females
1941	..	5,740	..	..	2,829	2,911
1951	..	5,498	—242	— 4·2	2,804	2,694
1961	..	6,088	+590	+10·7	3,123	2,965

Baudh is the only town in the district continuing from 1941. The population of this town declined by 4·2 per cent in 1951. But the decade ending 1961 has registered satisfactory growth of 10·7 per cent. The urban population is approximately 1·2 per cent of the total population of the district. Some amount of decrease in the sex ratio is perceptible for the last two decades, 1951 and 1961.

Age

In 1951 Census, the age Tables were tabulated on 10 per cent sample basis. But a departure has been made in the present Census by compiling the Tables on full count basis. The sexwise population in the broad age-groups, according to 1961 Census, is given below:

Age-group		Persons	Percentage of Dist. Population	Males	Percentage of Dist. Population	Females	Percentage of Dist. Population
All Ages	..	514,427	100	255,685	49·7	258,742	50·3
0—14	..	198,952	38·7	99,926	19·4	99,026	19·3
15—34	..	166,650	32·4	81,189	15·8	85,461	16·6
35—59	..	124,757	24·2	63,833	12·4	60,924	11·8
60+	..	23,750	4·6	10,574	2·0	13,176	2·6
Age not stated	..	318	0·1	163	0·1	155	N

N=Negligible

Children up to 14 years of age constitue 38·7 per cent of the total population, while the persons in working age-groups, 15—34 and 35—59 make 56·6 per cent. 4·6 per cent are old persons, while 0·1 per cent could not state their age. The females in the age-group 35—59 are less than the males. Further division of the above age-groups is given in Table C-III of the Cultural Tables.

Sex

The sex ratio for the district is given below along with the ratio for the State.

The gradual rise in the sex ratio from 1911 to 1931 disappeared by 1941, when the reverse trend was noticed with a slight decline. In the subsequent two decades, 1951 and 1961, the decrease in the ratio has been marked. Although the total sex ratio of the district from 1901 to 1951 remained below that of the State, the district ratio exceeded that of the State in 1961. The rural sex ratio has remained below that of the State in all the decades.

Year	Baudh-Khondmals			Orissa		
	Total	Rural	Urban	Total	Rural	Urban
1901	1,013	1,013	...	1,037	1,039	967
1911	1,013	1,013	..	1,056	1,058	947
1921	1,018	1,018	...	1,086	1,089	963
1931	1,022	1,022	..	1,067	1,071	924
1941	1,021	1,021	1,029	1,053	1,058	914
1951	1,015	1,016	961	1,022	1,029	881
1961	1,012	1,013	949	1,001	1,015	807

Marital Status

The marital status of all persons in the district according to the broad age-groups is furnished in Table C-II of the Cultural Tables. The marital status of 1,000 persons of each sex in general population compared with previous censuses of 1951 and 1941 is given below :

Marital Status	Males			Females		
	1961	1951	1941	1961	1951	1941
Never Married	500	478	432	417	398	342
Married	462	480	524	453	467	500
Widowed	30	42	44	121	135	158
Divorced/Separated	7	NA	NA	8	NA	NA
Unspecified	1	NA	NA	1	NA	NA

The above figures indicate the rise in the proportion of unmarried persons of both sexes from decade to decade with corresponding decrease in the proportion of married persons. The proportion of widowed persons declined gradually in both sexes compared with the figures of 1941. The unmarried ones constitute the largest proportion amongst the males, while the married ones amongst the females form the biggest group, as per 1961 Census. As it is desirable to make a similar comparison of married persons in different age-groups, the distribution of 1,000 persons by age. groups in each sex, compared with the previous censuses of 1951 and 1941, are given below:

Age-group	Males			Females		
	1961	1951	1941	1961	1951	1941
0—14	10	8	33	22	45	85
15—34	430	423	486	599	573	585
35—54	452	471	389	334	337	284
55 and above	108	98	92	45	45	46
Age not stated	N	...	...	N	...	...

The gradual decline in child marriage is observed among the females in the age-group 0—14, while there is slight increase in the proportion of males compared only with 1951. While the proportion of females is highest in the age-group 15—34, in all the decades, the males in the age-group 35—54 constitute the majority amongst themselves in 1951 and 1961. The proportion of females in the age-group 55+ is constant during the last two decades, while that of the males has recorded increase from decade to decade. No abnormal feature is noticed in the civil condition of the people of the district.

Religion

The distribution of population by religion is given in Table C-VII of the Cultural Tables. However, that of 1,000 persons in all the principal religions of the district, from 1941 to 1961, is given below:

	1961	1951	1941
Hindus ..	967	975	999
Muslims ..	1	1	1
Christians ..	32	24	N

The above figures indicate the steady decline in the population of Hindus from decade to decade, while there is corresponding increase in the proportion of Christians. The proportion of Muslims is constant.

Migration

The movement of population is generally necessitated by economic factors and social ties. The record of place of birth determines if there has been any migration. The following statement gives the necessary information in terms of absolute figure and percentages:

Birth place	Persons	Males	Females
Persons born at place of enumeration . ..	343,307 (66·7%)	215,554 (84·3%)	127,753 (49·4%)
Persons born elsewhere in the district of enumeration ..	138,309 (26·9%)	27,729 (10·8%)	110,580 (42·7%)
Persons born in other districts of the State ..	31,054 (6·1%)	11,510 (4·5%)	19,544 (7·6%)
Born in other States of India ..	1,127 (0·2%)	648 (0·3%)	479 (0·2%)
Born in countries outside India ..	160 (N)	79 (N)	81 (N)
Unclassifiable ..	470 (0·1%)	165 (0·1%)	305 (0·1%)
Total ..	514,427	255,685	258,742

N Stands for Negligible

It appears from the above statement that 66·7 per cent of the population of the district are enumerated at their birth places. 84·3 per cent of the males and 49·4 per cent of the females are born at the place of enumeration, which inversely suggests that female migrants constituting 50·6 per cent far outnumber their male counterparts, who are only 15·7 per cent. 10·8 per cent of the males and 42·7 per cent of the females are born in the district of enumeration, while 4·5 per cent of the males and 7·6 per cent of the females are born outside the district, but within the State. The migrants from outside the State are negligible, as they constitute 0·4 per cent males and 0·3 per cent females, including the unclassifiables. Economic factors generally push out males more than females, whereas social ties lead to migration of females much more than males. The predominance of females in all the categories of migrants, except those coming from outside the State, accordingly, indicates that they have moved from one village to another and from one police station to another consequent to their marriage, while participation in economic pursuits may be the secondary aspect thereof.

Migration does not appear to have influenced the growth of population in any of the police stations to a considerable extent.

Duration of residence usually determines the purpose of migration. The following statement shows periods of residence of migrants in the district:

Duration of residence	Born elsewhere in the district of enumeration		Born outside the district, but within the State of enumeration		Born outside the the State, but within the country		Born outside the country	
	Males	Females	Males	Females	Males	Females	Males	Females
Less than 1 year ..	2,626	2,770	1,451	894	162	115	19	13
1— 5 years ..	9,206	20,393	3,294	4,289	209	160	17	15
6—10 years ..	3,891	18,159	1,268	3,030	52	83	3	6
11—15 years ..	3,068	15,284	969	2,310	42	17	3	3
16 years and over ..	8,139	52,338	4,126	8,611	151	74	37	41
Period not stated ..	799	1,636	402	410	32	30	..	3

The 'unclassifiables' are omitted from the above figures due to their insignificant number. 16,535 males and 78,678 females have lived for more than a decade, and may have to be regarded as semi-permanent or permanent immigrants. Of them, 11,207 males and 67,622 females are from within the district. 5,214 males and 21,278 females have stayed for periods varying between 6—10 years, of whom the majority in both sexes are within the district. Majority of the males might have migrated for jobs, but the females appear to have moved out consequent to their marriage, besides for some economic activities. 12,726 males and 24,857 females have resided for periods varying between 1—5 years, of whom majority in both sexes are within the district. As this is an under-developed district, educational facilities cannot be regarded as the chief criterion for their movement. It can be reasonably inferred that marriage is the sole reason for the female migration. Some of the males might have been born in parental residence of their mothers, while the rest might have gone out in search of jobs. Persons who have stayed less than a year can be deemed as casual migrants.

The classification of migrants into the nine industrial categories of workers and non-workers is given below:

Industrial category	Born elsewhere in the district of enumeration		Born in other districts of the State		Born outside the State	
Workers	Males	Females	Males	Females	Males	Females
I As cultivator ..	9,300	51,327	2,599	5,523	44	23
II As agricultural labourer ..	4,360	10,106	922	1,237	35	18
III In mining, quarrying, livestock, forestry, fishing, hunting and plantations, orchards and allied activities ..	567	623	191	86	11	1
IV At household industry ..	1,409	4,517	798	1,184	5	2
V In manufacturing other than household industry ..	25	52	72	27	9	..
VI In construction ..	65	11	161	7	12	..
VII In trade and commerce ..	486	512	1,156	243	58	4
VIII In transport, storage and communications ..	43	..	115	1	4	1
IX In other services ..	4,654	10,565	2,661	1,414	182	80
Non-workers ..	6,820	32,867	2,835	9,822	288	350

Migrants from outside the country are not included, as they constitute only a small fraction. The participation of large number of females in categories I, II, IV, VII and IX shows that they are economically active with their male partners. Female workers are found in other categories also, though in small number. However, the non-working females are the highest in all categories.

Persons from outside the State have not influenced the trend of migration in the district, as will be evident from their small number. However, their figures from some of the selected States are given below along with the figures of emigration from the district, wherever they are available.

State	Immigration		Emigration	
	Males	Females	Males	Females
Assam ..	281	230	..	..
Madhya Pradesh ..	77	68	Not available	
Andhra Pradesh ..	45	45	..	..
Bihar ..	44	13	44	3
Rajasthan ..	39	29	..	—
Maharashtra ..	22	16	Not available	
Punjab ..	24	12	..	..
Uttar Pradesh ..	23	12	Not available	

As the district is not contiguous to any other State, there is no predominance of migrants in relation to a particular State. The small number from each State indicates the lack of economic development of the district, that would otherwise provide sufficient incentive for infilteration from outside the State.

Scheduled Tribes

A person is said to belong to a Scheduled Tribe, if he belongs to any one of the tribes specified in the Scheduled Castes and Scheduled Tribes Lists (Modification) Order, 1956. There is no clear indication of the criterion for specifying Scheduled Tribes, but it appears that the following aspects were taken into consideration, namely, (*i*) tribal origin, (*ii*) primitive way of life and habitation in remote and less accessible areas and (*iii*) general backwardness. 62 tribes are notified as Scheduled for this State, of whom 27 are found in the district. As the list of tribes changed from Census to Census, the variation of their population from decade to decade is not a clear index of the growth of tribal population. In 1951 Census, there were only 42 tribes in the State. According to the Scheduled Castes and Scheduled Tribes Lists (Modification) Order, 1956, one tribe namely, Gorait was omitted from the 1951 list and 21 new tribes were added. These new tribes were Bhottada or Dhotada, Bhumia, Bhunjia, Bhumij, Desua-Bhumij, Dharua, Didayi, Gandia, Holva, Kandha Gauda, Kol, Kotia, Lodha, Madia, Matya, Omanatya, Parenga, Pentia, Rajuar, Shabar or Lodha and Sounti. The inclusion of these new tribes has contributed to the increase of the tribal population during the decade, 1951—61.

The tribal population of the district increased from 195,179 in 1951 to 214,067 in 1961. The sex composition and the percentage to the total population of the district are given below :

	Tribal population of the district	Percentage to total population	Males	Females
1951 ..	195,179	42·7	97,274	97,905
1961 ..	214,067	41·6	104,297	109,770

Although there is slight decline in the relative percentage to total population compared with 1951, the absolute growth of tribal population during the decade works out at 9·7 per cent. The rise in the sex ratio from 1,006 females to 1,000 males in 1951 to 1,052 females in 1961 is a conspicuous feature, which further indicates that the growth of females during the decade is more marked than that of males.

Seven tribes, which are numerically important in the district, are listed below together with their sexwise composition:

Name of the Tribe	Persons	Males	Females
1. Gond or Gondo ..	8,087	3,902	4,185
2. Khond, Kond or Kandha, including Nanguli Kandha and Sitha Kandha	199,006	96,947	102,059
3. Mirdhas ..	593	293	300
4. Munda, Munda-Lohara or Munda-Mahalis ..	1,311	613	698
5. Pentia ..	551	277	274
6. Saora, Savar, Saura or Sahara ..	1,562	814	748
7. Shabar or Lodha ..	1,231	625	606
Total ..	212,341	103,471	108,870

The above seven tribes constitute 99·2 per cent of the total tribal population of the district. The last mentioned tribe is a new addition in the present Census.

The industrial classification of the tribal population in the district is given below :

Industrial category	Males	Females
Workers		
I As cultivator ..	54,902	47,879
II As agricultural labourer ..	7,016	7,285
III In mining, quarrying, live-stock, forestry, fishing, hunting and plantations, orchards and allied activities	458	172
IV At household industry ..	984	606
V In manufacturing other than household industry ..	14	4
VI In construction ..	35	..
VII In trade and commerce ..	120	87
VIII In transport, storage and communication ..	21	..
IX In other services ..	5,585	5,456
Non-workers ..	35,162	48,281

Majority of the tribes, in both the sexes, are found in agricultural occupations, household industries and other services. The industrial classification for each of the tribes is given separately for rural and urban areas in Table SCT-I Part B.

The non-workers constitute 33·7 per cent of the males and 44 per cent of the females. Their classification is given below :

Classification ..	Males	Females
Total non-workers ..	35,162	48,281
Full-time students ..	6,999	2,586
Persons seeking employment for the first time ..	26	..
Persons employed before, but now out of employment and seeking work ..	4	..
Others ..	28,133	45,695

The number of full-time students is conspicuously low compared to the total number of non-workers. Majority of the males and the females among non-workers appear to be devoted to household duties.

The position as to marital status of the tribal population is indicated below :

Marital status	Age-groups							
	0—14		15—44		45+		Age not stated	
	Males	Females	Males	Females	Males	Females	Males	Females
Never married ..	40,934	37,172	11,515	7,543	45	55	46	7
Married ..	575	897	33,899	39,956	13,098	9,966	21	21
Widowed ..	4	39	1,348	3,786	2,007	9,323	..	6
Divorced/Separated ..	2	12	593	707	151	111	..	2
Unspecified ..	6	14	46	136	7	17	..	..

Separate information for each tribe is given in Table SCT-II, Part B. The number of married persons in both sexes is the highest in the age-groups 15—44, while the maximum number of widowed persons are found in the age-group 45+. The small number of married persons in the age-group 0—14 establishes the prevalence still of child marriages despite social reforms to eradicate it.

Scheduled Castes

A person is said to belong to a Scheduled Caste if he belongs to any one of the castes specified in the Scheduled Castes and Scheduled Tribes Lists (Modification) Order, 1956. 93 castes are notified as scheduled for the State in the said order, of whom 45 castes are found in the district. As in the case of Scheduled Tribes, no definite test appears to have been applied to the specification of Scheduled Castes. But it appears that originally the prevailing notion of untouchability, though now abolished and forbidden under Article 17 of the Constitution, was the guiding factor in drawing up the list of untouchables or depressed classes. The castes having professions that involve physical handling of dirty and putrefying matter, and other so-called unclean jobs, such as, skinning and tanning of hides, sweeping of streets, scavenging, etc., were grouped under these classes of backward population. The objective was to confine the list to a section of population which, on account of its traditional position in the society, suffered from various religious and social disabilities, such as, prohibition from entry into temples or drawing water from the village wells or admission of their children into the village schools. It was recognized that the criterion of classification of such backward population should gradually change from religious or social considerations to backwardness in economic and educational spheres.

As the list of Scheduled Castes changed from Census to Census, the growth of Scheduled Caste population cannot be strictly compared. There were 92 Scheduled Castes at the time of 1951 Census. By the time 1961 Census took place, the list had been revised by the Scheduled Castes and Scheduled Tribes Lists (Modification) Order, 1956. Seven castes, namely, Bhumij, Desua Bhumij, Dharua, Gunju or Ganju, Kumbhar, Pradhan and Sukuli from the 1951 list were omitted ; two castes, namely, Mochi or Muchi and Satnami were merged with Chamar ; and ten castes, namely, Bhoi, Chakali, Chandhai Maru, Gorait or Korait, Kummari, Musahar, Namasudra, Sauntia (Santia), Tanla and Ujia were added to the list. The periodical alteration of the list has rendered difficult the comparative study of growth of population.

The Scheduled Caste population of the district has increased from 86,380 in 1951 to 99,399 in 1961. The sex composition and the percentage to total population of the district in 1951 and 1961 are given below :

	Scheduled Caste population of the district	Percentage to total population	Males	Females
1951 ..	86,380	18·9	44,423	41,957
1961 ..	99,399	19·3	49,455	49,944

The growth of 15·1 per cent of the Scheduled Caste population of the district during the decade is phenomenal. The large growth of female sex has altered the sex ratio of 944 females per 1,000 males in 1951 to 1,010 in 1961.

Seven castes are numerically important in the district. Their names with sexwise composition are given below:

Name of caste	Persons	Males	Females
1. Dhoba or Dhobi ..	4,672	2,356	2,316
2. Dom, Dombo or Duria Dom ..	1,490	716	774
3. Ganda ..	18,925	9,503	9,422
4. Ghasi or Ghasia ..	4,748	2,282	2,466
5. Haddi, Hadi or Hari	4,240	2,054	2,186
6. Pan or Pano ..	55,332	27,727	27,605
7. Tanla ..	3,899	1,796	2,103
Total ..	93,306	46,434	46,872

The above seven castes constitute 93·9 per cent of the total scheduled caste population. As the castewise population of the previous censuses are not available it is not possible to indicate the increase or decrease of a particular caste during last decade.

The classification of Scheduled Castes into nine industrial categories of workers and non-workers is given below:

	Industrial category	Males	Females
	Workers		
I	As cultivator ..	11,933	8,807
II	As agricultural labourer ..	6,707	5,616
III	In mining, quarrying, live-stock, forestry, fishing, hunting and plantations, orchards and allied activities ..	758	324
IV	At household industry ..	2,759	1,852
V	In manufacturing other than household industry ..	51	24
VI	In construction ..	77	17
VII	In trade and commerce ..	920	323
VIII	In transport storage and communications ..	47	..
IX	In other services ..	7,290	6,770
	Tanning and curring of hides and skins ..	123	69
	Scavenging ..	46	350
	Non-workers ..	18,913	26,211

Majority of Scheduled Castes in both sexes are engaged in agricultural occupations, household industries and other services. The industrial classification of each caste is given in Table SCT-I Part A separately for rural and urban areas.

Non-workers constitute 38·2 per cent of males and 52·5 per cent of females. Their broad classification is indicated below:

Classification	Males	Females
Total non-workers ..	18,913	26,211
Full-time students ..	6,035	1,161
Persons seeking employment for the first time ..	16	--
Persons employed before, but now out of employment and seeking work ..	10	1
Others ..	12,852	25,049

The number of persons seeking employment is very few, while the number of full-time students is equally low. Most of the non-workers appear to be engaged in household duties.

Marital Status

The position as to marital status of the Scheduled Caste population by their broad age-groups is shown below:

Marital status	Age-groups							
	0—14		15—44		45+		Age not stated	
	Males	Females	Males	Females	Males	Females	Males	Females
Never married ..	19,433	20,958	4,959	1,792	131	85	21	12
Married ..	307	972	16,357	16,392	6,320	4,100	14	5
Widowed ..	3	3	565	1,379	926	3,763	..	2
Divorced/Separated ..	3	7	294	331	69	92	3	..
Unspecified ..	13	7	23	31	14	12	..	1

The evil of child marriage is not completely rooted out as will be evident from the small number of married persons still in the age-group 0—14. The highest number of married persons is found in the age-group 15—44, and the highest number of widows in the age-group 45+. Details for each individual caste are given in Table SCT-II, Part A.

Language

Out of 58 languages returned as mother-tongue in the State, 21 languages only are spoken in the district. The number of speakers of each language, sexwise, is given in Table C-V of the Cultural Tables. However, the distribution of 1,000 persons by mother-tongue compared with the population for the State as regards respective languages is given below:

Language	Baudh-Khondmals			Orissa		
	Total	Rural	Urban	Total	Rural	Urban
Bengali ..	N	N	3	7	5	44
English ..	N	N	..	N	N	1
Gondi ..	4	4	..	1	1	N
Gujarati ..	N	N	8	1	N	7
Hindi ..	1	1	25	10	5	87
Kol ..	N	N	..	3	3	2
Khond ..	23	23	5	8	9	2
Kui ..	355	360	16	29	31	1
Laria ..	N	N	..	3	3	1
Malayalam	N	N	1	N	N	4
Marathi ..	N	N	1	N	N	1
Marwari ..	N	N	1	N	N	1
Mundari ..	N	N	..	7	8	3
Nepali ..	N	N	..	N	N	1
Oriya ..	534	530	850	823	835	644
Punjabi ..	N	N	N	1	N	5
Savara ..	80	80	62	12	13	3
Spanish ..	N	N	..	N	N	N
Tamil ..	N	N	N	N	N	4
Telugu ..	2	1	9	23	17	99
Urdu ..	1	1	19	12	9	66

N=Negligible

The proportion of Oriya speakers in the rural area is much below that of the State, while their proportion in the urban area exceeds that of the State. The total number of speakers of Oriya is only 534 out of 1,000 which is far below the State figure. Kui language is next in importance with 355 speakers out of 1,000. Savara and Khond languages have also larger proportions than the State figures though they constitute a small proportion of the people in the district. The numbers of speakers in other languages are negligible.

HOUSING

Housing Census

For the first time in India, a Housing Census was conducted in 1960 to take a stock of all existing structures, residential and non-residential houses. Various useful information about roof and wall materials, tenure status, number of rooms per household, number of persons per room, and in case of factories and workshops, some other essential data like line of production, number of employees and kind of fuel or power used were also collected during this count. The total number of houses recorded in this housing census in the district is 122,388, out of which 3,574 were vacant at the time of house-listing. The following Table indicates the distribution of various types of houses.

Type of Census Houses	Census Houses	
	Number	Percentage to total no. of census houses
Total number of Census Houses	122,388	100·00
Census Houses vacant at the time of house-listing ..	3,574	2·92
Dwelling ..	106,053	86·65
Shop-*cum*-dwelling ..	506	0·41
Workshop-*cum*-dwelling ..	5,624	4·60
Hotels, sarais, tourist homes and inspection houses ..	378	0·31
Shops excluding eating houses	503	0·41
Business houses and offices ..	312	0·25
Factories, workshops and work-sheds ..	116	0·10
Schools, and other educational institutions including training classes, coaching and shop classes ..	655	0·54
Restaurants, sweetmeat shops and eating places ..	21	0·02
Places of entertainment and community gathering (Panchayat Ghar) ..	771	0·63
Public health and medical institutions, hospitals, health centres, Doctors' clinics, dispensaries, etc. ..	75	0·06
Others ..	3,800	3·10

By far, the majority of houses, as in other parts of the State, are the dwelling houses, and workshop-*cum*-dwellings constitute the second largest group. The least number is that of restaurants, sweetmeat shops and eating places.

As to the tenure status of the houses, it is recorded that out of every 100 houses in the State, 4 are hired out and 96 have remained under occupation of their owners. This general pattern is obtaining in the district, but the proportion of houses under owner's occupation is slightly higher, being 97 per 100 total houses. The following Table makes a comparison of tenure status of houses in rural and urban areas of the district with those of the State as a whole.

	Rural		Urban	
	Baudh Khond-mals	Orissa	Baudh-Khond-mals	Orissa
	(Per 100 total houses)			
1. Houses under occupation of owners	98	98	79	62
2. Houses hired out	2	2	21	38

Density of dwellings

Out of 106,053 dwellings in the district, 105,142 are in rural areas and only 911 are in Baudh town, which is the only urban area for the district. In every 100 square miles of area in the district, we thus come across 2,477 dwellings. The density of dwellings per 100 square miles for rural and urban areas of the district are 2,457 and 30,367 respectively.

Materials of walls and roofs

Houses with mud walls and thatched roofs are commonly found in the district. Walls of mud are found in majority, particularly in the rural areas. Houses with walls made of wood and brick form the highest number in the rural and urban areas respectively. Only about 3·6 per cent of total houses in the rural areas have brick walls or walls of C. I. metal sheets, cement concrete, etc.

Similarly, roofs made of corrugated iron, zinc or other metal sheets, asbestos sheets, bricks and lime, concrete are rarely seen in the rural areas, but they can be found on nearly 8·8 per cent of houses in the town. Thatched roofs or those with grass, leaves, reeds, wood or bamboo cover nearly 98·8 per cent of houses in the rural areas and on 85·5 per cent of houses in urban area. Among other varieties of roofings, tiles, slate and shingle are used, but they cover only a small fraction of total houses. Such roofs can be found only on about 0·8 per cent and 5·7 per cent of total houses in rural and urban areas respectively.

Number of rooms and persons residing per room

Two-roomed houses form the majority in the district constituting 43·9 per cent of total houses. About 36·7 per cent of the houses have one room. The remaining are houses with 3 rooms and more. The number of persons per room calculates to be 2·14. In rural and urban areas, respectively 2·14 and 1·70 persons reside per room against the State average of 2·08 persons.

ADMINISTRATION

The District Magistrate and Collector, who also functions as the Deputy Commissioner for Khondmals area, usually an officer belonging to the cadre of I. A. S. remains in charge of the general administration of the district. He also looks after civil supplies, treasury and developmental schemes of the district. He is assisted in his work by an Additional District Magistrate, who belongs to Class I of Orissa Administrative Service. At the district headquarters, Officers from Orissa Administrative Service Class II and Subordinate Administrative Service are in immediate charge of various subjects. The sanctioned strength of such officers is 4 and 3 respectively. The district has three subdivisions, which are each in charge of a Subdivisional Officer, manned

generally by officers of the State's Administrative Service. The administrative officers are vested with the powers of a Magistrate in first, second or third class according to their experience. The subdivisions are divided into a number of police stations which are the lowest administrative units and there are 13 police stations in this district. · As separation of the judiciary from the executive has not yet been given effect to here, the Magistrates also perform judicial functions in criminal cases. The * sanctioned strength of these Magistrates in the 3 subdivisions of the district is as follows :

Subdivisions	No. of Deputy Collectors and Deputy Magistrates (O. A.S.)	No. of Sub-Deputy Collectors and Sub-Deputy Magistrates (O. S. A. S.)
Khondmais	1	3
Baudh	3	2
Baliguda	2	2

The Revenue Divisional Commissioner, Southern Division, who holds his office at Berhampur in Ganjam district has jurisdiction over the district.

Police

The police administration of the district is run by a Superintendent of Police normally belonging to the Indian Police Service. He is assisted by a Deputy Superintendent. There is an armed police reserve at Phulbani, the headquraters town under a Sergeant Major. A police station is under the charge of a senior Sub-Inspector of police and he is assisted by other Sub-Inspectors, Assistant Sub-Inspectors and constables. The work of a number of police stations is supervised by a Circle Inspector. The total strength of the police force in the district in 1960 was 442. On an average, each one of the police force caters to the needs of law and order of approximately 9·7 square miles and 1,164 persons. The expenditure on police in the district during 1960 was Rs. 5,81,827 and the per capita expenditure works out to Rs. 1·13 P. The strength of police force under various categories during the years 1951,1956 and 1960 are given in a Table in Part III.

The Deputy Inspector General of Police, who has his headquarters at Berhampur in Ganjam district, has jurisdiction over the district.

**** Crimes and Criminal Justice**

During the decade, 1951-60, the criminal offences reported to the courts in the district were 12,892. On an average 1,289 cases are filed each year. The number of cases reported each year, cases tried, persons acquitted, discharged or committed are given in a Table in Part III. Majority of the crimes committed in the district during this decade was theft, the second highest number being burglary. Of such crimes as dacoity, robbery and murder, the highest number was that of murder, and dacoity was rarely reported.

***** Judiciary**

The district of Baudh-Khondmals forms a part of Ganjam-Baudh Judgeship. The District and Sessions Judge, stationed at Berhampur (Ganjam district) has accordingly jurisdiction over, besides the district of Ganjam, Baudh-Khondmals district too. There is only one Munsif for the whole district and he holds his office at Baudh. All the 3 Subjudges are stationed at Berhampur. The District Judge and the Sub-judges try civil suits of any pecuniary limit, whereas the powers of a Munsif is limited to Rs. 4,000·00.

Parliamentary and Assembly Constituencies

The district has been delimited into one Parliamentary constituency and 4 Assembly constituencies under the Delimitation of Parliamentary and Assembly Constituencies Order, 1961. The Parliamentary constituency is reserved for Scheduled Tribes and among the Assembly constituencies,

* Government of Orissa, Revenue and Excise Departments Resolution No. 29459 III ER-75/64R dated 8.5.64 and letter No. 8200 XXIX—1/63 dt. 24.12.1963 from High Court, Orissa.

** Notes on crimes based on Table 6·2 of Quarterly Bulletin of Statistics of Bureau of Economics and Statistics, Orissa. for June, 1961.

*** Strength of Judicial Officers supplied by High Court, Orissa.

two are reserved for Scheduled Tribes, and one for Scheduled Castes. The last general elections for the Parliament were held in the year 1962 and those for the State Assembly, in 1961.

Treasury

The District Treasury is at Phulbani. It also serves the needs of Khondmals subdivision which comprises the sadar headquarters. Besides, the two outlying subdivisions, namely, Baudh and Baliguda have sub-treasuries. Further, another sub-treasury located at G. Udayagiri also serves the needs of the local officers, such as, Taluk office, Block office, etc. The banking business at the District Treasury are transacted by the State Bank of India. There are currency chests at the sub-treasuries. The District Treasury is under the charge of a Treasury Officer, who belongs to Orissa Finance Service. He, however, functions under the administrative control of the Collector.

Jails

There are four sub-jails located at Phulbani, Baudh, Baliguda and G. Udayagiri. The capacity of these jails, as on December, 1962, was as follows :

Phulbani	..	..	27
Baudh ..	..	..	66
Baliguda	..	..	21
G. Udayagiri	..	..	7

Commercial Taxes

The district has no separate Commercial Tax circle. It formed a part of Ganjam, Circle II, which dealt with assessment and collection of sales tax for the entire district of Baudh-Khondmals district in addittion to Ghumsur subdivision of Ganjam district. The circle is under the charge of a Commercial Tax Officer, who belongs to Orissa Finance Service. He is assisted in his work by Assistant Commercial Tax Officers belonging to Orissa Finance Service (Junior Branch) and Inspectors of Sales Tax. Separate figures of sales taxes collected in the district for all the years of the past decade are not available. Those for the years 1958-59 to 1960-61 are, therefore, given in a Table in Part III. The collection is gradually going up in recent years.

Stamps, Documents registered and Properties transferred

The sale-proceeds from stamps has not had much increase in recent years of the decade under report. The income in the various years from 1954-55 onwards is given in a Table in Part III. The highest annual sale of stamps in the decade was Rs. 47,326 in the year 1960-61, against Rs. 44,718 in the year 1954-55. In some of the intervening years, the sale had dropped down considerably.

There are 4 sub-registration offices in the district at Phulbani, Baudh, Baliguda and G. Udayagiri. Except in the sub-registration office at Baudh there are no full-time Sub-registrars in other stations. The work of these offices is looked after by part-time officers of Revenue Department. The Additional District Magistrate, Baudh-Khondmals functions as the District Registrar of the district. During the period, 1951-60, a total number of 10,042 documents were registered, the value of properties thereby transferred being Rs. 56,11,741. The number of registration is increasing. The number of documents registered and the value of properties transferred in each of these years have been given in a Table in Part III.

Entertainment Tax

A Table in Part III of this Handbook shows the collections for only two years. The district does not have any cinema house or professional theatre giving regular performances.

Motor-spirit Tax

Statistics about income from motor-spirit tax are available only from 1954-55 onwards and these are given in a Table in Part III. From 1954-55, the income was on increase till 1957-58, after which it began falling till the end of 1960-61. The year

1960-61 recorded the lowest of collections during this 7 year period, being Rs. 26,212, only.

Excise Revenue

The Excise administration of the district is in charge of a Superintendent of Excise, who has his headquarters at Phulbani. Decline in collection of excise revenue is noticed during the period from 1950-51 to 1960-61. The revenue, which stood at Rs. 3,72,410 in 1950-51, has gone down to Rs. 2,44,019 in the year, 1960-61. The annual collections given in a Table in Part III, however, show intermittent rise and fall. The highest of collections during this period was Rs. 4,06,701 in the year, 1951-52.

Municipalities and Notified Area Councils

The only town of the district, namely, Baudh has had a Notified Area Council since August, 1961. The Council was constituted under the Madras District Municipal Act and the Orissa Municipal Act, 1950.

It has 8 nominated councillors, 5 official and 3 non-official. The population covered by the Notified Area Council constitutes 1·18 per cent of total population of the district. At the head of the Notified Area Council, is a Chairman. There is an Executive Officer to discharge the executive functions of the Notified Area Council. Among its obligatory functions are public health including vaccination, maintenance of public tanks and wells, roads, libraries, street lighting and scavenging. The income accrues from taxes on holdings, carriages, etc., lighting and latrine taxes, licence fees, from pounds and municipal properties, government grants, etc. The Notified Area Council was formed after the date of last Census and no report of its working was available at the time of writing of this report.

Land Revenue

Of the area comprised in the district, a part was formerly under a ruling prince, and another part, being then in a regular district, was under direct management of the Government. There is, therefore, no single uniform system of land revenue administration for the entire district. Baudh subdivision is an ex-state area whose administration was taken over by Government in 1948 and it now belongs to the category of estate held directly by the Government. Panchara, an estate under this subdivision, was also vested in the State Government with effect from 1952. The other two subdivisions, Khondmals and Baliguda were under Ganjam district prior to their transfer to this district in 1949. Khondmals subdivision is also an estate directly held by Government and is governed by special rules known as Khondmals law and regulations, 1936. The subdivision consists of land held by Khonds and non-Khonds. The Khonds are exempted from payment of rent. In Baliguda subdivision, Government are also taken as proprietors of almost the entire area, and a large portion of it is inhabited by Adivasis, who pay no rent. In a small area above the Ghats in G. Udayagiri Taluk, ryotwari settlement has been made in respect of land held by non-tribals.

The figures of land revenue collected in the district prior to 1954-55 could not be readily available. Hence the collections made for the period from 1954-55 onwards till end of 1960-61 are indicated in a Table in Part III of this Hand book. The highest collection during these years was in 1958-59, being Rs. 3,24,013. The year 1954-55 recorded the lowest collection.

No regular settlement for the entire area of the district has been completed as yet. There was a rotary system of settlement in ex-state areas of Baudh, in which the area was divided into groups each of which underwent settlement once in 10 years. That is, under this system, the settlement in the first group was completed in the year 1938-39 and in the 10th group in 1949-50. The term for all these groups has already expired. In the remaining parts settlement was undertaken only in ex-state area of Panchara, Chokkapad, Khandam, G. Udayagiri and Tikaballi areas of Baliguda subdivision but its term has also expired.

NATURAL CALAMITIES

1899 The 'Chhapan Sal' famine caused high mortality. Baudh was affected severely but suffering in areas now in Khondmals and Baliguda subdivisions was worse.

1902-03 Bad harvest led to scarcity of food.

1907-08 Loss of staple food crop as well as mango and mahua crops in Khondmals and Baliguda resulted in serious distress to the people.

1919 Repeated failure of crops led to a severe famine in the southern areas now in the district. Emigration to Assam which had started many years before went on increasing. Infant mortality in Baudh was high on account of a bad incidence of venereal diseases, that aggravated that year.

1924 Severe scarcity of food in Chokkapad Khandam of G. Udayagiri taluk was mitigated to some extent by test work and gratuitous relief in extensive scale.

1933 Excessive rainfall of 91" against the normal of 63·7" washed away crops on either side of hill streams.

1935 Agricultural distress was mitigated partly by grant of extensive taccavi loans. Emigration to Assam, however, increased.

1936-37 Smallpox took a heavy toll of life. Extensive suffering from Malaria led to a large number of deaths.

1941 Death rate soared high on account of marked deterioration in public health. Fever established its strong-hold in Khondmals and Baliguda which added to the suffering caused by under-nutrition. All these factors encouraged greater emigration to Assam tea gardens.

COMMUNICATION

Roads

Baudh-Khondmals, a district with an area of 4,282 square miles, is served by no railway. It has only 495 miles of road, which gives a coverage of 12 miles of road , for every 100 square miles of area, being the lowest road-coverage of all the districts in the State. The State average is 36 miles of road per 100 square miles of area. The road-mileage is composed of 192 miles of State Highway, 201 miles of Major District roads, 12 miles of other District roads, 9 miles of roads under Baudh Notified Area Council, and 81 miles of important revenue roads. No National Highway passes through the district. 405 miles of roads (State Highway and District Roads) are maintained by the State P.W.D., and are under the charge of an Executive Engineer, whose headquarters is at Phulbani. The other roads are maintained by the Notified Area Council and the Revenue Department. The roads in the district are good. A short distance beyond Bhanjanagar, a town in Ganjam district falling on Berhampur—Phulbani route, one comes across a dangerous Ghat i.e., a difficult hill-pass, called Kalinga Ghat. After ascending an elevation of about 2,300 ft one will reach this Ghat, the main gate-way to Baliguda and Khondmals subdivisions. The Ghat road extends for over 7 miles.

Transport Services

The only communication the district has with outside world is through road, on some of which buses ply. Orissa Road Transport Company, an undertaking of the Government of Orissa, caters to the needs of communication of the people of the district. Phulbani, the district headquarters, is connected with all subdivisional headquarters by regular bus services, run by the Orissa Road Transport Company. It is also connected with other districts, namely, Cuttack, Puri, Ganjam and Koraput through regular bus services. A daily service bus runs from Cuttack to G. Udayagiri *via* Bhubaneswar and Nayagarh (in Puri district), and another runs also from Cuttack to Phulbani *via* Bhubaneswar. Baudh is connected by a similar bus service with Khurda Road in Puri district, a junction station on Howrah—Madras route of South Eastern Railway. The bulk of the railway traffic for the district is handled by the Railway station at Berhampur in Ganjam district on Howrah—Madras route and frequent buses run from here to important places in the district, namely, Baudh, Phulbani and Baliguda, etc.

By December, 1961, 18 cars, 4 buses, 39 lorries, 41 jeeps, 28 motor cycles, 6 station wagons and 5 tractors were registered in the district.

Posts and Telegraphs

The Superintendent of Post Offices, Berhampur Division, is in charge of the post offices in the district. His jurisdiction also extends over Ganjam district and Jeypore taluk of Koraput district. There were only 20 post offices in the district on 1-4-1951 and their number increased to 146 by April, 1961. There are also 8 telegraph offices now, which include combined post offices. Seventeen of these post offices have Savings Bank facilities. This remarkable expansion of the Posts and Telegraphs was due to execution of the Five Year Plans. Under the Plans, the aim was to provide a post office for every village having a population of 2,000 or more, subject to the condition that a post office did not already exist within a radius of 3 miles and that the financial loss to Government did not exceed Rs. 750. The concession was subsequently extended to other villages, and ultimately to the headquarters of each National Extension Service and Community Development Block. Provision was also made during the Second Plan period for opening post offices liberally in the backward areas. The district has only one Telephone Exchange at Phulbani with a capacity of 50 lines. There are public call offices at Baliguda, G. Udayagiri and Baudh with extension lines, and another at Tikaba'i without extension line.

Wireless Station

There are two Wireless stations at Baudh and Phulbani for exclusive use of the Government particularly in matters pertaining to law and order. This is maintained by the State Police Department.

EDUCATION AND LITERACY

Over 70 per cent of area of the district is covered by forests. The Scheduled Tribes and Scheduled Castes constitute 60·9 per cent of total population of the district. The communication facilities are very poor and the district has been very slow in receiving modern amenities. Under all these circumstances it is no wonder that the progress of education has been below expectations. There are only one Government college and 3 high schools for the entire district. The number of primary and M. E. Schools are as few as 807 and 30 respectively. Among professional and special schools, we find only 3 elementary training schools and 1 industrial school. For students belonging to Scheduled Castes and Scheduled Tribes, Government have, however, set up 107 Sevashrams and 7 Ashram schools. The details of the existing educational insitutions are given in different Tables in Part III. The progress of different schemes in the district is briefly stated below:

Primary Education

In the year 1950-51, the district had 326 primary schools. Their number increased in the succeeding years rising to 807 by 1960-61, which included 6 schools specially meant for girls' education. All these primary schools are recognized by the Government. The area and population served by a primary school during 1960-61 work out to be 5·3 square miles and 637 persons respectively against the State averages of 2·9 square miles and 850 persons. Though the district is thus in an advantage from the purely numerical considerations, there is, however, much scope for further improvement in primary education in the district from spatial considerations—the district being thinly populated, despite satisfactory progress achieved during the previous decade. During First and Second Five Year Plan periods, effective steps were taken to spread primary education throughout the State. Enrolment drives were conducted and to attract pupils in still greater numbers to the schools, supply of free mid-day meals, grant of various scholarships, such as, those for merit, merit-*cum*-poverty, for proficiency in arithmetic (to those who secure more than 90 per cent of marks in arithmetic) and for maintenance of students in hostels were introduced. Additional facilities to girl students were made available in order to encourage women's education. Some of these were the appointment of school-mothers to look after girl students in schools, the introduction of attendance scholarships or free supply of dress for regular attendance in the school and the appointment of lady teachers through simpler selection methods.

The Zilla Parishad and Panchayat Samitis are now responsible for management of primary education in their respective areas. In Community Development Blocks, the Panchayat Samitis maintain primary schools, but those in other places are managed by the Zilla Parishad directly. Government grants for primary education are made over to Zilla Parishad.

The scales of pay of primary school teachers, both under the Government and under non-Government management, have also been revised during 1961. Depending upon their qualifications, primary school teachers now get pay in different grades in the scale, Rs. 65--85, for upper primary, lower elementary trained or middle English trained to the scale, Rs. 100—155, for Matric trained. In addition, they also get usual dearness allowance.

Secondary Education

There were 3 high schools and 14 middle schools during 1950-51. Though the number of high schools remained constant, the number of M. E. schools rose to 30 by 1960-61.

All the three high schools are Government managed and admit both boys and girls. Agriculture as an optional subject is taught in two of these high schools. For every 1,427·3 square miles of area and 171,475 population in the district, we thus have only one high school against the State averages of one high school for 164·4 square miles and 47,948 persons.

Up to the 1956 annual examination, Utkal University conducted the examinations at the high school stage. The Board of Secondary Education, Orissa, took it over with effect from 1956 supplementary examination. During 1960, all the 3 high schools sent up students for the High School Certificate Examinations. The number of students appearing in these examinations and those passing therefrom between 1956 (supplementary) and 1960 (supplementary) are given in a Table in Part IIIof this publication.

Out of the existing thirty M. E. Schools, only one is exclusively meant for girls. 25 of them are recognized by the Government. The examination at the end of M. E. standard was till recently conducted by the concerned District Inspector of Schools. It has now been taken over by the Board of Secondary Education, Orissa.

To encourage secondary education, a number of merit and merit-*cum*-poverty scholarships at middle and high school stages are now given both for boys and girls. The girl students are not required to pay any school fee up to Class VII. At the high school stage, half fees are charged only from those girl students whose guardians pay income-tax or agricultural income-tax. Others continue to enjoy free sudentship. Award of attendance scholarships and maintenance stipends is also continued.

The scales of pay of secondary school teachers underwent a revision in 1961. They now draw pay in six different scales depending upon their qualification. An untrained matriculate gets pay in the scale, Rs. 80—135 in Government schools and Rs. 80—125 in non-Government schools, whereas a Trained Graduate teacher draws pay in scales, Rs. 185—325, and Rs. 175—300, respectively in Government and non-Government schools.

College Education

The progress made during the previous decade is the opening of a Science College at Phulbani. There was no college previously.

Professional and special schools

A list of professional and special schools and a list of Servashrams and Ashram schools are given in Part III of this Handbook. The professional and special schools in the district are the elementary training schools and the industrial school. For education of the students belonging to the Scheduled Castes and Scheduled Tribes, 107 Sevashrams and 7 Ashram schools have been set up at different parts of the district and at places mostly inhabited by such population. All these are run by Government.

Libraries and Reading Rooms

A list of the more important libraries and reading rooms has been given in a Table in Part III of this Handbook. All these libraries receive grants from the Government in the Education Department.

Literacy

There are 91,015 literates in the district, of whom 79,990 are males and 11,025 females. The percentage of literacy comes to 17·7 comprising 15·6 males and 2·1 females, as against the State averages of 17·4 per cent and 4·3 per cent respectively. In the 1951 Census, the percentage of literacy was 10·1. Thus the level of literacy has gone up by 7·6 per cent during the last decade. Taking the male population as a whole, the percentage of literates is 31·3. Similarly among the females the percentage is 4·3. The corresponding figures of 1951 for males and for females are 18·8 per cent and 1·5 per cent respectively. Out of the total literates, 79,849 do not have any formal educational qualification,9,702 have read up to primary or junior basic standard and the rest are either matriculates or have higher qualification.

Persons of an age of 4 years or less have no chance of acquiring literacy. If such persons are excluded from the total population, the percentage of literacy for the district becomes slightly higher. The following Table compares the percentage worked on this basis for the two censuses of 1961 and 1951.

Census	Percentage of literacy		
	Persons	Males	Females
1961 ...	20·5	18·0	2·5
1951 ..	11·5	10·6	0·9

Since children in the age-group of 0—4 years do not generally attend any school, it may be more appropriate to assume the percentage of literacy to be 20·5 comprising 18·0 males and 2·5 females.

Besides providing facilities for improving literacy and educational levels of the people of the district in the usual manner, an intensive adult education programme was undertaken in recent years. The Social Education Organizers of the Community

Development Blocks, besides the Education Department, are in charge of organizing and looking after adult literacy and other allied programmes. The adult literacy centres are mainly run at nights by the primary school teachers and volunteers, who get a sum of Rs. 5 as remuneration per adult made literate during a period of six months. The total number of adult literacy centres in the district during 1960-61 was 728, out of which 141 were organized by the Education Department and the rest, by the Community Development Blocks.

The percentage of literacy in the district is far below the State average. It is comparatively an under-developed area comprising mostly hilly tracts and has a large population of Scheduled Tribes. This accounts for the low level of literacy in the district. Percentage of literacy in the urban and rural areas are only 42·1 and 17·4 respectively against the State averages of 44·2 and 20·1.

The following Table gives the number of literates and the percentage of literacy in different subdivisions and police stations of the district.

District/Subdivision/ Police station		No. of literates	Percentage of literacy
Baudh-Khondmals District		91,015	17·7
Khondmals Subdivision	..	16,574	17·2
Baudh Subdivision	..	41,363	21·7
Baliguda Subdivision	..	33,078	14·5
Phulbani PS	..	6,599	22·4
Phiringia PS	..	4,425	10·4
Khajuripada PS	..	5,550	23·1
Baudh PS	..	19,713	26·5
Ghantapada PS	..	5,665	16·4
Manamunda PS	..	9,461	18·8
Harbhanga PS	..	6,524	20·8
Baliguda PS	..	7,141	12·1
Belghar PS	..	540	4·9
Kotgarh PS	..	1,095	5·7
Daringibadi PS	..	3,650	10·4
G. Udayagiri PS	..	14,653	20·7
Raikia PS	..	5,999	18·1

The rate of literacy is the lowest in Baliguda subdivision and the highest in Baudh subdivision. Baudh PS has the highest rate of literacy (26·5 per cent), whereas Belghar PS has the lowest rate of literacy (4·9 per cent).

Literacy among Scheduled Castes and Scheduled Tribes

The Scheduled Castes and Scheduled Tribes population respectively covers 19·3 per cent and 41·6 per cent of the total population of the district. The statement below shows the total number of literates among them and the percentage of literacy calculated thereon.

Caste/Tribe	Total Scheduled Castes/ Scheduled Tribes population	Total literates amongst the Scheduled Castes/ Scheduled Tribes	Percentage of literacy
Scheduled Castes	99,399	12,365	12·4
Scheduled Tribes	214,067	25,296	11·8

Between the Scheduled Castes and Scheduled Tribes, the former has the higher rate of literacy than the latter.

In order to improve educational level of the tribals of the district, a large number of Sevashrams and Ashram Schools have been established. In 1961, the number of such institutions was 114. Pupils reading therein are provided with free education including free supply of reading and writing materials. For education elsewhere, stipends and lump grants are given to them in High schools, Middle English schools and Upper Primary schools. Reading and writing materials are supplied free of cost at the stage of primary education. A list of Sevashrams and Ashram Schools is furnished in Part III.

ECONOMIC ACTIVITIES

The economic classification adopted in the 1951 Census has undergone a substantial change during the present Census to facilitate collection of more comprehensive data. In the 1951 Census, the chief criteria were 'economic dependence' and 'income', which have been given up in the present

Census. According to the scheme of Economic Classification adopted in the Census of 1961, the population has been broadly divided into two classes viz. 'workers' and 'non-workers'. By implication, 'worker' includes all persons working as well as the working children irrespective of their earning incomes.

Workers

The working population, has further been grouped into nine broad industrial categories, namely, (I) as cultivator ; (II) as agricultural labourer ; (III) in mining, quarrying, livestock, forestry, fishing, hunting and plantations, orchards and allied activities. (IV) at household industry ; (V) in manufacturing other than household industry ; (VI) in construction ; (VII) in trade and commerce ; (VIII) in transport, storage and communications ; and (IX) in other services.

Of the total population, there are 290,151 workers, comprising 165,029 males and 125,122 females. The workers thus constitute 56·4 per cent of the total population. The total number of workers in each industrial category, showing the break-up for each sex and broad age-group, is furnished in Table B-1 of the General Economic Tables. The proportionate distribution of 1,000 persons, males and females, in rural and urban areas under each industrial category in the district as well as in the State is given below for facility of comparison.

Category of workers		Baudh-Khondmals			Orissa		
		Total	Rural	Urban	Total	Rural	Urban
Total population ..	Males	1,000	1,000	1,000	1,000	1,000	1,000
	Females	1,000	1,000	1,000	1,000	1,000	1,000
Total workers ..	Males	645	647	530	608	610	572
	Females	484	486	272	266	274	131
I As cultivator ..	Males	416	421	37	363	387	42
	Females	308	312	22	133	140	9
II As agricultural labourer ..	Males	84	85	6	92	98	12
	Females	67	67	2	57	60	4
III In mining, quarrying, livestock, forestry, fishing, hunting and plantations, orchards and allied activities ..	Males	11	10	31	11	11	16
	Females	4	4	4	4	4	5
IV At household industry ..	Males	34	33	124	33	32	34
	Females	31	30	99	28	29	19
V In manufacturing other than household industry ..	Males	1	1	26	8	2	88
	Females	1	N	18	2	1	9
VI In construction ..	Males	1	1	18	3	2	25
	Females	N	N	1	N	N	2
VII In trade and commerce ..	Males	12	12	61	13	9	68
	Females	4	4	36	4	4	11
VIII In transport, storage and communication ..	Males	1	1	19	6	2	50
	Females	N	N	N	N	N	4
IX In other services ..	Males	85	83	208	79	67	237
	Females	69	69	90	38	36	68
Non-workers ..	Males	355	353	470	392	390	428
	Females	516	514	728	734	726	869

The proportion of both male and female workers under category I in the district is higher than the State average, which indicates that a large section of workers depend on agriculture. The other categories of workers, which contain higher proportions than those for the State, are categories IV and IX. Proportions in other categories are less than the State averages.

Primary, Secondary and Tertiary Sectors

The nine Industrial categories of workers are grouped into three sectors. Categories I and II, representing agricultural classes together with category III, excluding those working in mines and quarries, constitute the Primary sector. Workers in categories IV to VI, together with those working in mines and quarries of category III, and in gas and electric supply in category IX form the Secondary sector. All the remaining categories, namely, VII, VIII and IX, excluding the workers in gas and electricity supply, are grouped together as Tertiary sector. The distribution of 1,000 persons in each of these sectors for rural and urban areas of the district and for the State are given below:

Industrial Sector	Baudh-Khondmals			Orissa		
	Total	Rural	Urban	Total	Rural	Urban
Total population ..	1,000	1,000	1,000	1,000	1,000	1,000
Primary sector ..	444	449	51	328	348	43
Secondary sector ..	34	33	145	39	34	102
Tertiary sector ..	86	84	208	70	59	230
Non-workers ..	436	434	596	563	559	625

A large proportion of workers is found to be concentrated in the Primary sector, which is above the State average. This is indicative of agricultural characteristics of the district. Proportion in the Secondary sector, and in the urban area, in Tertiary sector is below the State average, which further indicates that the level of industrial activity in the district is not in par with that in the State.

Sex ratio of workers

The sex ratio (No. of females per 1,000 males) among total workers and each industrial category of workers is furnished below for the district and the State.

Industrial category	Baudh-Khondmals			Orissa		
	Total	Rural	Urban	Total	Rural	Urban
Total workers ..	758	761	486	438	456	185
I As cultivator ..	749	749	578	367	368	179
II As agricultural labourer ..	801	801	294	619	622	296
III In mining, quarrying, livestock, forestry, fishing, hunting and plantations, orchards and allied activities ..	359	369	113	375	391	242
IV At household industry ..	920	928	755	858	890	444
V In manufacturing other than household industry ..	627	603	667	181	469	79
VI In construction ..	89	99	35	60	61	59
VII In trade and commerce ..	333	318	555	321	436	130
VIII In transport, storage and communications	8	5	17	53	27	69
IX In other services	828	840	410	479	545	232

Females in the district are found to take active part in the various economic activities. It will appear from the above Table that female ratio in all the categories of the distirct, excepting categories III and VIII, and categories III, VII and VIII in the rural areas, are above the corresponding State averages. In the urban areas, female ratio in categories I, IV, V, VII and IX are also above the State average.

Classification according to ISIC and NCO

The Indian Census Economic Classification adopted in the 1951 Census was neither a purely industrial nor economical classification, but was a combination of both. There were only 10 divisions and 88 subdivisions of industries and services. This scheme was given up in the present Census, and tabulation of various kinds of industries and occupations, based on Indian Standard Industrial Classification and National Classification of Occupations, was attempted for the first time. As this is the first occasion,when a work of great magnitude, such as, this classification is undertaken, marginal errors, if any, in classification, may have to be ignored, as they do not impair the general trend presented in the Tables. This two-fold classification, though primarily intended to secure more detailed classification of the sectors of production, and services and of personal talents and skills, will also serve well to compare the present with the past.

Indian Standard Industrial Classification

The nine industrial categories of workers mentioned above broadly correspond to the nine divisions of the Indian Standard Industrial Classification. The divisions, major groups and minor groups of categories III to IX are given in Table B-IV, Parts A,B and C of the General Economic Tables. Comparative figures of their distribution per 10,000 males and 10,000 females, in each division, for the district and the State, are furnished below with rural and urban break-up.

	Total/ Urban	Baudh-Khondmals (Per 10,000)		Orissa (Per 10,000)	
		Males	Females	Males	Females
All divisions	T	10,000	10,000	10,000	10,000
	U	10,000	10,000	10,000	10,000
Division 0 Agriculture, livestock, forestry, fishing and hunting	T	1,066	539	1,005	657
	U	696	150	248	249
Division 1 Mining and quarrying	T	21	11	128	151
	U	..	..	103	266
Division 2 & 3 Manufacturing	T	2,040	2,679	2,265	3,606
	U	3,021	4,734	2,316	2,227
Division 4 Construction	T	100	12	218	26
	U	374	27	473	153
Division 5 Electricity, gas, water and sanitary services	T	20	2	50	2
	U	72	..	156	13
Division 6 Trade and commerce	T	838	367	834	537
	U	1,254	1,446	1,313	930
Division 7 Transport, storage and communications	T	69	1	367	39
	U	394	14	969	366
Division 8 Services	T	5,845	6,389	5,106	4,970
	U	4,189	3,629	4,421	5,795
Division 9 Activities not adequately described	T	1	..	27	12
	U	..	...	1	1

The proportion of male workers in Divisions 0,6 and 8 for the district as a whole, and their proportion in the urban areas of Divisions 2 & 3 and 0 exceed the State average. The proportion of female workers in the urban areas in Divisions 2 & 3 and 6 and that for the district in respect of Division 8 are also above the corresponding State average.

National Classification of Occupations

The Classification of workers according to divisions, groups and families of the National Classification of Occupations is given in Table B-V of the General Economic Tables. Their distribution in each division for 10,000 males and 10,000 females is given below with corresponding State figures.

Divisions of N.C.O.	Total/ Urban	Baudh-Khondmals (per 10,000) Males	Baudh-Khondmals (per 10,000) Females	Orissa (per 10,000) Males	Orissa (per 10,000) Females
All Divisions ..	T	10,000	10,000	10,000	10,000
	U	10,000	10,000	10,000	10,000
Division 0 Professional, Technical and Related workers ..	T	333	323	717	106
	U	926	232	770	461
Division 1 Administrative, Executive and Managerial workers ..	T	109	51	210	13
	U	269	27	353	62
Division 2 Clerical and related workers ..	T	203	12	451	36
	U	1,313	68	1,161	354
Division 3 Sales workers ..	T	849	374	838	527
	U	1,517	1,705	1,327	810
Division 4 Farmers, Fishermen, Hunters, Loggers and related workers ..	T	1,032	526	1,025	668
	U	374	41	386	250
Division 5 Miners, Quarrymen and related workers ..	T	4	6	109	107
	U	..	..	49	3
Division 6 Workers in Transport and Communication occupations ..	T	68	N	308	19
	U	414	14	729	219
Divisions 7-8 Craftsmen, Production process workers and Labourers, n.e.c. ..	T	7,028	8,293	5,008	7,595
	U	4,163	6,480	3,842	6,349
Division 9 Service, Sports and Recreation workers ..	T	364	414	833	615
	U	794	1,392	1,190	1,439
Division X Workers not classifiable by occupation ..	T	10	1	501	314
	U	230	41	193	53

The higher proportions of workers are found concentrated in divisions 7-8, who are craftsmen, production process workers and labourers, not elsewhere classified. Their proportions in the district are found to be higher than the corresponding State figures. Proportions of male workers in the urban areas belonging to Divisions 0, 2, 3 and X are also considerably high compared to the State averages.

Craftsmen and Production Process Workers

In the foregoing paragraph, it is already seen that divisions 7-8 have recorded the two highest proportions of workers. It will, therefore, be interesting to analyse the number of artisans engaged in various crafts. The following Table furnishes the total number of workers in the ten

selected crafts in order of their numerical importance. Their proportions to 10,000 persons of all divisions, severally for total, males and females are also worked out.

Description	Total	Males	Females	Proportion per 10,000 Total	Males	Females
1. Spinners, Weavers, Knitters, Dyers and related workers ..	5,246	2,422	2,824	805	654	1,004
2. Millers, Bakers, Brew Masters and related Food and Beverage workers ..	3,572	1,150	2,422	548	311	861
3. Potters, Kilnmen, Glass and Clay formers and related workers ..	1,795	1,123	672	275	303	239
4. Basket weavers and related workers ..	1,404	786	618	215	212	220
5. Blacksmiths, Hammersmiths and Forgemen	1,237	876	361	190	237	128
6. Compositors, Printers, Engravers, Bookbinders and related workers ..	618	596	22	95	161	8
7. Jewellers, Goldsmiths and Silversmiths ..	432	407	25	66	110	9
8. Stationery, Engine and excavating and Lifting Equipment Operators and related workers ..	405	405	..	62	109	..
9. Carpenters, Joiners, Cabinet Makers, Coopers and related workers ..	268	268	..	41	72	..
10. Sheetmetal workers ..	231	202	29	35	55	10

Of the above workers, 13,641 are engaged in household industry (industrial category IV) and 263 in manufacturing other than household industry (industrial category V).

Non-workers

All those, who do not come under the industrial categories of workers, are treated as non-workers. There are 224,276 non-workers, constituting 43·6 per cent of the total population of the district, of whom 90,656 are males and 133,620 are females. They are classed into the following eight categories, according to the activities in which they are engaged.

Classification of non-workers	Persons	Males	Females
Total non-working population	224,276	90,656	133,620
1. Full time students ..	38,972	28,619	10,353
2. Household duties ..	47,148	657	46,491
3. Dependants, infants and disabled ..	136,969	60,610	76,359
4. Retired, rentier or independent means ..	168	105	63
5. Beggars, vagrants, etc. ..	764	424	340
6. Inmates of penal, mental and charitable institutions	101	92	9
7. Persons seeking employment for the first time ..	113	112	1
8. Persons employed before, but now out of employment and seeking work ..	41	37	4

The dependants, infants and disabled persons together constitute the highest number in both sexes. Females doing household duties and male full-time students come next in order of numerical strength.

The details of non-workers by their broad age-groups are given in Table B-IX.

Industrial establishments

For the first time in 1960, a comprehensive Census of housing conditions was undertaken. Various details of construction, accommodation, etc. in relation to houses were collected. The most valuable of these details relatets o the list of different kinds of industrial establishments, including factories and workshops in the State, beginning from a large factory to a small household workshop. These industries are classified according to the power used, viz., factories and workshops run by (i) electricity (ii) liquid fuel (iii) coal, wood and bagasse (iv) other power and (v) no power. As per size of employment, these factories have been further classified into seven classes, viz, factories employing one person, 2—5 persons, 6—9 persons, 10—19 persons, 20—49 persons, 50—99 persons and 100 persons and more. The data so

compiled may be found in the Table E III in Part II.

There are 5,740 houses in the district, which are used as workshops, factories or workshop-cum-dwellings, of which 227 are in the urban area. The following statement classifies these workshops and factories according to power used and size of employment:

(a) Factories classified by power used		Number
Factories run by electricity	..	2
Factories run by liquid fuel	..	Nil
Factories run by coal, wood and bagasse	..	1,830
Factories run by other power	..	477
Factories run with no power	..	3,431

(b) Factories classified by size of employment		
Factories employing one person	..	1,335
Factories employing 2—5 personl	..	4,233
Factories employing 6—9 persons	..	151
Factories employing 10—19 persons	..	15
Factories employing 20—49 persons	..	6
Factories employing 50—99 persons	..	Nil
Factories employing 100 persons and more	..	Nil

There are 43 different kinds of industries as per the classification made under I. S. I. C. scheme. Some of the major industries, which are extensively found in the district, are listed below:

Name of Industries	Total number of establishments
1. Cotton weaving in handlooms ..	1,852
2. Manufacture of materials from cork, bamboo, cane, leaves, and of other allied products ..	855
3. Manufacture of earthenware and earthen pottery ..	690
4. Manufacture of sundry hardwares, such as, G.I. pipe, wirenet, bolt, screw, etc. ..	593
5. Production of edible fats and oils (other than hydrogenated oil) ..	477

Workers employed in Household industries

In the present Census, 16,656 persons, comprising 8,674 males and 7,982 females, have been returned from the district as employed in household industries. They constitute 3·2 per cent of total population and 5·7 per cent of total workers, as against the State averages of 3·0 per cent and 6·9 per cent respectively.

Small scale industries

The survey of small scale industrial units, conducted by the Director of Insdustries, Orissa, in 1961, reveals that there were only 5 such units in the district as it stood on 1-1-1961 . The figures were not, of course, exhaustive and the units recorded were mostly those that received financial assistance from Government or other institutional bodies. They have been classed according to the line of production as detailed below:

Line of production	Number
1. Iron and steel processing	1
2. Leather industry	2
3. Consumer goods industry	2

Factories

Section 2(m) of the Factories Act, 1948 defines a factory as follows :

'Factory' means any premises including the precincts thereof

(i) whereon ten or more workers are working, or were working on any day of the preceding twelve months, and in any part of which a manufacturing process is being carried on with the aid of power, or is ordinarily so carried on, or

(ii) whereon twenty or more workers are working, or were working on any day of the preceding twelve months and in any part of which a manufacturing process is being carried on without the aid of power or is ordinarily so carried on,

but does not include a mine subject to the operation of the Mines Act, 1952 (XXXV of 1952), or a railway running shed.

Section 85 of the said Act, however, authorizes the State Government to declare by notification any place, wherein a manufacturing process is carried on, to be a factory within the meaning of the Factories Act, although it does not fulfil the above requirements of law.

A list of such factories existing in the district in 1951 and in 1961 has been given separately. In the last Census, only one registered factory existed here. During the last decade, another new unit started functioning, thus bringing the total to 2 in 1961.

Supply of electricity

By the end of the Second Plan period, only two places of the district, viz. Baudh and Phulbani were electrified. It is proposed to electrify G. Udayagiri in the Third Plan period.

Trade and Commerce

4,138 persons of the district are engaged in trade and commerce, of whom 3,105 are males and 1,033 females. Of the total number of traders, 70 and 3,947 persons are respectively engaged in wholesale and retail trade, whereas 121 persons are engaged in miscellaneous trade. Of the total number of retail traders, 100 or 2·5 per cent of them deal in cereals and pulses. The district has a total number of 1,030 shops including shop-cum-dwellings, restaurants, etc., of which 939 are in the rural area and the balance are situated in the urban area.

Fairs

The main fairs and festivals of the district are Dol Jatra, Meru Jatra, Kedu Jatra, etc. Details of these fairs have been furnished in Part II. The gathering in these fairs sometimes rises as high as 20,000. The main items of sale and purchase in these fairs are brass and bell metal utensils, local forest products and iron materials. The attractions in these fairs are Jhamu dance, Danda dance local Adivasi dances, Ramlila, Krushnalila and Daskathia.

AGRICULTURE AND IRRIGATION

The agricultural programmes of the district are looked after by a District Agricultural Officer stationed at Phulbani. He is subordinate to the Director of Agriculture and Food Production, Orissa, who holds his office at Bhubanewsar. For each Community Development Block, there is an Agricultural Extension Officer to execute agricultural extension programmes.

Land utilization

The pattern of land utiliztion under different categories of uses in the district as in 1959-60 may be compared with that in the State as a whole, as per the following Table. One of the Tables in Part III contains these statistics for each year during the priod, 1952-60. Baudh-Khondmals, as a district, was formed after merger of the states in 1948. Agricultural statistics prior to this year for a portion of its persent area are included in those of Ganjam district, of which the concerned area formed a part, and for the other part, these are not available, as it was under a ruler then. Thus the scope of comparative study of these statistics is confined to the past decade only.

The topographical features of the district have been stated earlier. In the plains arca of Baudh, the land is fertile. The country also readily lends itself to construction of reservoirs and irrigation embankments, and the area is fairly well provided with small irrigation works and wells. The Khondmals and Baliguda subdivisions, however, consist of a network of hills and forests, interspersed here and there with small villages, with patches of cultivated land round them. The area available for cultivation is, therefore, comparatively small, and only about a quarter of the whole tract is under cultivation. The Khonds are, however, not entirely dependent upon the produce of their fields for their food supply. Even in ordinary years,

they live chiefly upon jungle produce for about three months in a year. In other months, it forms no unimportant part of their diet. The high lands, even up to the crest of hills, are cleared for cultivation and produce various kinds of cereals, besides oil-seeds and turmeric.

	Baudh-Khondmals		Orissa	
	Area in acres	Percentage to total area	Area in acres	Percentage to total area
Total geographical area ..	2,740,480	100	38,509,952	100
(1) Forests ..	1,216,000	44·37	8,908,558	23·1
(2) Barren and unculturable land ..	100,035	3·65	3,819,723	9·9
(3) Land put to non-agricultural uses ..	143,029	5·22	3,382,753	8·8
(4) Culturable waste ..	395,423	14·43	2,128,127	5·5
(5) Permanent pasture and grazing land	35,338	1·29	1,556,709	4·0
(6) Miscellaneous tree crops and groves	1,158	0·04	1,695,687	4·4
(7) Current fallow ..	33,211	1·21	1,465,615	3·8
(8) Other fallow land ..	9,000	0·33	509,924	1·3
(9) Net area sown ..	805,366	29·39	14,695,526	38·2
(10) Non-reporting area ...	1,920	0·07	347,330	1·0

According to reports of the Forest Department, forests cover 70·5 per cent of area of the district, whereas in the statistics of Agriculture Department, only 44·4 per cent of the area are shown under forests. Apparently, the two Departments do not follow the same classification of forests. The percentages of areas under forests, and of culturable waste in the district are greater than the State averages. The net area sown is appallingly low.

Cropping pattern

Cereals, as compared with other districts are grown less extensively in the district. Out of the gross cropped area of 827,287 acres, only 375,485 acres were given to cultivation of cereal crops during 1959-60. the chief crop being paddy, which was grown on 326,073 acres of land. Land under cultivation of cereal crops comprised 45·39 per cent of the total cropped area of the district. Among these paddy was grown on 39·4 per cent. Pulses were grown rather more extensively and covered 196,214 acres of land constituting 23·7 per cent of the gross cropped area. Oil-seeds were cultivated on 83,314 acres of land.

Area under cultivation of various crops in each year from 1952-53 to 1959-60 is shown in a Table in Part III of this Handbook. The following Table makes a comparison of the area under some of the important crops with the State totals and their percentages, based on the statistics for the year 1959-60:

Crops	Baudh-Khondmals		Orissa	
	Gross cropped area in acres	Percentage to gross cropped area	Gross cropped area in acres	Percentage to gross cropped area
Paddy	326,073	39·4	9,907,301	62·6
Ragi	6,076	0·7	188,721	1·2
Wheat	529	0·1	20,640	0·1
Maize	11,484	1·4	86.210	0·5
Kulthi	19,300	2·3	288,681	1·8
Gram	573	0·1	70,558	0·4
Black gram	21,354	2·6	125,138	0·8
Green gram	7,444	0·9	432,518	2·7
Red gram	39,508	4·8	114,803	0·7
Sesamum	3,649	0·4	252,325	1·6
Kodo	10,521	1·3	251,484	1·6
Mustard	17,874	2·2	242,742	1·5

The percentages of area under cultivation of maize, kulthi, blackgram, red gram, and mustard in the district are greater than the State averages. Rabi crops thus occupy in the cropping pattern of the district a place more important than the khariff crops. The nature of land is probably the more potent factor than anything else for this phenomenon.

Agricultural practices

The age-old practices and primitive implements are still in vogue. The country plough is the most commonly used implement. Shifting cultivation is carried on mostly in Khondmals and Baliguda subdivisions. Generally, highland paddy, turmeric, minor millets and black-gram are grown in shifting or 'podu' cultivation. Under this system, an area is cleared off the jungles and the cut down branches, twigs, and trees are left on the field to dry out. These are later burnt by fire and are reduced to ashes, which in a way, provides a manure. This is performed in dry summer season. On the approach of the rains, the patch of land is made into grooves, with help of spades and similar implements. Various crops, often in a mixed pattern, are grown on the fields so prepared. The fertility of the piece of virgin land so reclaimed lasts for nearly three years or so, after which the cultivation of it is given up, and the cultivator shifts to another patch where he clears the jungle and burns it. Since such shifting cultivation takes place on tops and slopes of hills, bullocks and ploughs can hardly be made use of in the process.

The soil in Khondmals and Baliguda subdivisions is generally of laterite origin and of red sandy type, whereas Baudh has got black type of soil. Black soils are suitable for growing of citrus fruits, paddy, and cotton, whereas potato, paddy and groundnut are commonly grown in the soils of red type. Paddy is rotated with wheat in high lands and garden land. In irrigated areas, potato is rotated with paddy.

Cultivating season

The chief crop of the district is paddy. Only one variety of paddy, namely, autumn paddy is grown. The sowing and harvesting periods for paddy, and a few other important crops of the district are stated as follows :

Crops	Sowing period	Harvesting period
1. Paddy (Autumn)	May—July	October—January
2. Maize	June-July	August—October
3. Wheat	September—November	December—March
4. Mustard	September—November	December-January

Workers on land

The density of population, proportion of workers on land to total workers, and gross area sown per worker on land in the district are compared in the following Table with the State averages, as also with those in the adjoining districts of Kalahandi, Koraput, Ganjam, Puri, Dhenkanal and Bolangir.

State/District	Density of population per square mile	Total workers	Workers on land (cultivator and agricultural labourer)	Percentage of workers working on land to total workers	Gross cropped area in acres	Gross cropped area per worker on land
Orissa ...	292	7,661,529	5,656,523	73·8	15,829,316	2·8
Baudh-Khondmals ...	120	290,151	224,995	77·5	827,287	3·7
Kalahandi ...	200	458,968	366,629	79·9	1,327,731	3·6
Koraput ...	151	809,887	640,082	79·0	1,749,840	2·7
Ganjam ...	396	921,549	626,757	68·0	1,588,072	2·5
Puri ...	461	649,026	444,057	68·4	1,301,323	2·9
Dhenkanal ...	243	425,260	311,329	73·2	834,959	2·7
Bolangir ...	313	514,842	401,907	78·1	1,048,668	2·6

Cultivators and agricultural labourers constitute 77·5 per cent of the total working population of the district. The percentage is slightly higher than the State average. It is also higher than that in the adjoining districts of Ganjam, Puri, and Dhenkanal. But Bolangir, Kalahandi and Koraput, the districts to its west and south have a higher percentage of such workers. On the other hand, gross cropped area available per worker in the district is more than the State average and that in all the neighbouring districts.

Irrigation

The total area under irrigation, according to season and crop report, was only 1,598 acres during 1959-60. The following Table makes a comparison of area under irrigation and percentage of irrigated area to net cropped area of the district with those of the State and the neighbouring districts:

State/District	Area under irrigation (acres)	Percentage of irrigated area to net area sown
Orissa ..	2,409,667	16·4
Baudh-Khondmals ..	1,598	0·2
Kalahandi ..	128,000	10·0
Koraput ..	78,408	4·5
Ganjam ..	394,009	27·7
Puri ..	275,793	26·6
Dhenkanal ..	214,059	26·6
Bolangir ..	124,181	12·7

The above Table brings out how utterly inadequate is the irrigation facility in the district as compared with its neighbourhood. Area under irrigation through different sources for the years 1952-53 to 1959-60 is given in a Table in Part III of this publication.

A list of Minor Irrigation Projects with ayacut area of 100 acres and more is also given in another Table. Most of these are diversion weirs.

Agricultural farms

People in this part have not yet taken to improved methods of agriculture, including use of better types of implements and modern agricultural implements. There are only a few farms in this district, and they function mostly as demonstration and seed multiplication farms. Such farms exist at Phulbani, G. Udayagiri, Baudh, Paljhar, Kotgarh and Sarangarh. The farms at Phulbani, G. Udayagiri, Baudh and Paljhar have also fruit trees.

Agricultural implements and machineries

A census of agricultural implements and machineries existing in the district was taken during each of the Livestock Censuses of 1945, 1957 and 1961. These were the only three such censuses taken after formation of Orissa into a separate province. As pointed out already, the district was not in existence at the time of first Livestock Census. Therefore, the results of the counts in 1957 and 1961 only are given in a Table in Part III. Between 1957 and 1961, the number of ploughs, both wooden and iron, carts and sugar-cane crushers increased. There were 5 tractors owned by private individuals in 1957, but these are not recorded in 1961.

ANIMAL HUSBANDRY AND VETERINARY

*** Organization**

The Animal Husbandry and Veterinary services of the district is in charge of a District Animal Husbandry and Veterinary Officer, whose headquarters is at Phulbani. There were 13 veterinary dispensaries and 41 stockman centres in the district during 1963. Under poultry development schemes, one demonstration farm has been set up at Phulbani with a strength of 100 birds. Expanded nutrition programme is implemented in 2 of the Community Development Blocks, that aims at supplying eggs for feeding expectant and nursing mothers. There is one main artificial insemination centre and two sub-centres and 6 bull centres in the district. There is a small diary farm at Baudh, that had 63 cattle heads during 1963.

Cattle diseases

The common diseases are parasitic-gastroenteritis, Impaction Tympanitis, Conjunctive wounds, tick and lice infestation. There were outbreaks of

* Letter No. XI—114—62—13796/Vet., dated 7-8-63 from Director, Animal Husbandry and Veterinary Services, Orissa.

Rinderpest, Haemorrhagic septicaemia and Black-quarter during the past decade, though not of a very serious type.

Livestock Censuses

Two Livestock censuses were conducted throughout the district in 1957 and in 1961. The earlier count of 1945 did not include the strength of livestock in Baudh subdivision, which was then under a princely ruler. The livestock of the district was recorded at 468,731 in 1957 and 560,007 in 1961. There has been increase in number of all categories of livestock except horses and ponnies, number of which went down from 3,747 to 3,505 between the two censuses. The increase in the number of pigs has been appreciable, which went up to 23,669 in 1961 from 19,967 recorded in 1957. The district possesses the lowest number of cattle, buffaloes, sheep and goat of all districts of the State.

PUBLIC HEALTH

Organization

The public health activities and medical services of the district are under the charge of a District Health Officer and a Civil Surgeon respectively, and both of them are stationed at Phulbani. Their jurisdiction covers the entire district of Baudh-Khondmals. The district had in April, 1961, 7 hospitals, 10 dispensaries, and 7 primary health centres. 230 beds in all for in-door patients were available in these hospitals and primary health centres with 15 doctors and 6 Kavirajs. Treatment at the government institutions is given free. 7 family planning centres were opened in the district, the earliest of them being the one at Phulbani started during 1958.

Vital Statistics—Registration System

Vital statistics were not being regularly collected in the ex-state area of Baudh prior to its merger with the State, but the two other subdivisions of Khondmals and Baliguda, except the Agency areas which were previously in Ganjam district, had the benefit of registration system from an earlier period. After merger of Baudh state, an arrangement was made from July, 1948 to report attacks of and deaths from cholera and smallpox weekly in that area with a view to take preventive measures against epidemics. Collection of vital events in this subdivision started subsequently with effect from 1-1-1952. The whole district of Baudh-Khondmals is now under registration system.

The Bengal Births and Deaths Registration Act (Act IV of 1873) was extended to the district for collection of these statistics from the rural areas which was made through village chowkidars. According to the defined procedure, they were to collect information about births and deaths during their rounds in the villages and to report them at the police stations on their weekly or fortnightly parade days. The Thana Officers were to consolidate the reports thus recorded for a month and send monthly returns to the District Health Officer. In practice, however, the illiterate, and ignorant chowkidars took this work carelessly, as an imposition of them rather than one falling within their legitimate sphere of duty, and consequently neglected it more often than not. The Thana Officers, presumably on account of their pre-occupation in problems of law and order, hardly checked the accuracy of reports received. Thus, the entire structure of vital statistics was built on what was reported by the chowkidars, the resultant statistics being admittedly far from accurate. Inadequacy of penal provision in the Act and lack of interest of officials in charge to initiate proceedings against defaulters added to the unsatisfactory working of the system. During latter half of the decade under report, the work suffered in a still greater degree due to a change in administrative policy, whereby chowkidars were transferred to the pay-roll of Grama Panchayats. After this transfer, they avoided coming to parades at the Thanas regularly, and thus reports of vital events collected

were incomplete. The Orissa Grama Panchayat Act, 1948 provides for collection of birth and death statistics through Grama Panchayats. The system is now being worked through them and the Panchayat Samitis.

The urban area of the district consists of Baudh town, where a Notified Area Council was started during 1961. The vital events were collected separately for this area a little earlier, with effect from 1959. In this urban area, the vital occurrences were collected by the Sanitary Inspector, and monthly returns of such collections were sent by him to the District Health Officer. Having received these monthly reports from the Thana Officers and from the Sanitary Inspector, the District Health Officer used to compile a monthly report of births and deaths and to forward the same to the Director of Health Services, Orissa, for compilation of State figures.

As stated above, defaults at collection reporting and compilation stages occurred, and these have led to under-registration during the previous decade. The available records are not thus truely representative, and may be utilized with due care in drawing conclusions therefrom.

Births and Deaths

The available statistics for the year 1951, for the reasons already stated, relate to only two of the 3 subdivisions of the district, namely, Baliguda and Khondmals. For subsequent years, however, these pertain to all the 3 subdivisions. Accordingly, during the decade, 1951-60, 46,075 deaths and 61,367 births took place in the district. Only 15,292 persons are, therefore, assumed to have been added to the population of the district during this period, of which 8,240 were males and 7,052 females. The increase of population between 1961 and 1951 censuses has, however, been 57,532. The difference between the figures of increase in population, indicated by these two separate sources, cannot be explained to be due to only migration-gain. Knowing well the defects in the system of registration, it is not unreasonable to assume that the records of vital statistics are incomplete.

Registration rates

The decennial birth and death rates for the district are 13·1 and 9·8 respectively for 1951-60 against 30·8 and 28·4 recorded in the earlier decade of 1941—50. The rates for these two decades may lack comparability on account of change of area and inclusion of a tract, which had no registration system before. The rates for 1951—60 are also much lower than the State rates.

The annual birth and death rates for the 10 years during 1951—60 were as follows :

Year		Birth rate per 1,000 population			Death rate per 1,000 population		
		Total	Rural	Urban	Total	Rural	Urban
1951	..	8·6	8·6	..	7·9	7·9	..
1952	..	17·5	17·5	..	15·1	15·1	..
1953	..	11·5	11·5	..	9·6	9·6	..
1954	..	10·9	10·9	..	8·8	8·8	..
1955	..	17·0	17·0	..	10·9	10·9	..
1956	..	14·9	14·9	..	9·8	9·8	..
1957	..	12·7	12·7	..	10·7	10·7	..
1958	..	10·6	10·6	..	9·4	9·4	..
1959	..	14·1	13·9	23·0	8·4	8·3	18·4
1960	..	11·8	11·7	21·2	7·5	7·5	11·2
1951—60 (Decennium)	..	13·1	13·1	22·1	9·8	9·8	14·8

Lower rates seen for the year 1951 may have been due to small area-coverage. But the high fluctuations in the annual rates in the succeeding years point out to the fact that the registration system has not worked well during this decade and the records of vital statistics are incomplete. The fluctuations in the death rate are less pronounced than those in the birth rate. However, it is seen that the birth rate, which was 17·5 in 1952 fell down to 11·8 in 1960 and similarly death rate declined from 15·1 in 1952 to 7·5 in 1960. A fall in death rate by nearly 8 points during a period of 10 years bringing down the rate to 7·5 is unrealistic.

Causes of death

Deaths from different diseases and their proportion to total deaths during the past decade were as follows :

	Deaths	Percentage of deaths
1. Cholera ...	716	1·55
2. Smallpox ...	1,510	3·28
3. Fever ...	34,211	74·25
4. Dysentery and diarrhoea	1,437	3·12
5. Respiratory diseases ...	759	1·65
6. Wounds and accidents ..	503	1·09
7. Other causes ...	6,939	15·06
Total ...	46,075	100

Fever

As usual, fever accounted for the highest number of deaths in the district during this decade. The next highest mortality was due to diseases grouped under "other causes". In common with other parts of the State people in the district suffer badly from fever. 74·25 per cent of deaths are accounted for by this disease. But in fact, the term 'fever' is rather used in a broad generic sense and many fatal causes of illness and diseases are broadly grouped under the disease 'fever'. The primary collectors of vital occurrences possess very little knowledge to diagnose the true causes of death other than some of the specific and well known diseases like smallpox and cholera. They often mis-classify deaths in doubtful cases under fever, although it may not have caused death in all such cases. But such misclassification may not have been high enough to alter the general trend too greatly. Nearly 70 per cent of the total area of the district are covered with forests. The area, as a result, possesses an unhealthy and malarial climate. Malaria is the principal disease among fevers and is hyperendemic in the district. Deaths from fever are recorded all the year round, but the casualties generally go up from rainy season and particularly in the months of August, September and October. The total number of malaria cases reported at the hospitals and other medical institutions in the district during the past decade were 337,387. The attendance of such patients at hospitals has, however, fallen down from 1958.

Next to fever, the largest mortality has been on account of "other causes". The group "other causes" combine various disease other than those classified under the groups cholera, smallpox, fever, dysentery and diarrhoea, respiratory diseases and wounds and accidents. All these causes except cholera and smallpox are heterogeneous and combine diseases, which differ from each other in their characteristics. The two other specific causes of mortality for which records are maintained are cholera and smallpox.

Cholera

The district was free from attacks of cholera during 1953 and 1957. Casualties in all other years except 1952 were negligible. In the year 1952, however, there were 665 deaths, 582 of which occurred in June of that year. During this year, cholera broke out into a sudden epidemic in June and subsided completely only by the end of August.

Smallpox

Deaths from smallpox were recorded in all the years of the decade except during 1954 and 1955. But casualties during the last 3 years of the decade were greater, the highest mortality being 674 in the year, 1959. Sporadic cases of deaths from smallpox began to be reported from October,1957 and the number of such deaths increased from March, 1958 going up to 102 in June that year. Next year its attacks again became severe in April when 102 persons died. In the succeeding months, deaths were less numerous, but it was not until September, 1960 that its ravages could be controlled. The tendency during the past decade was for the disease to break out in the beginning of Summer and continue its ravages till the close of the rainy season. It used to die down, though not completely, for the cold months, but reappeared when Summer set in.

Infant deaths

The total infant mortality in the district during the decade, 1951—60 was 8,544 and it constituted 18·54 per cent of total deaths. The highest number of such deaths was recorded in the year 1952. 29·84 per cent of deaths during this decade were of children of pre-school going age. The decennial infant death rate for the district is 139·2 per mille of live births, and this rate is lower than the State rate of 145·6. The highest mortality rate during the decade was recorded in the year 1952 being 192·4 and the lowest rate was as low as 31·5 in the year 1956. Infant death rate in urban area is reported only for the last two years of the decade.

COMMUNITY DEVELOPMENT AND PANCHAYATI RAJ

Community Development

The Community Development Programme, which aims at all round development or rural areas, was inaugurated in this State in October, 1952. The original pattern was to have Community Projects and Community Development Blocks with a total budgetary allotment of Rs. 65 lakhs and Rs. 15 akhs respectively with a period of operation for 3 years. This pattern changed quickly and from 1954 it was replaced by 3 stages of Development Blocks namely, National Extension Service Blocks, Community Development Blocks and Post-Intensive Blocks, which were to run seriatim. The period of operation of an N.E.S. Block was ordinarily 3 years. After the progress of development reached a certain standard and the Block had gone a minimum of about 2—2½ years as N.E.S, it was to get converted into a Community Development Block. After completion of the Community Development term, the Block was to enter Post-Intensive phase, under which a provision of Rs. 30,000 was to be available annually for expenditure on local works and social education for a period of 3 years. The N.E.S. and Community Development Blocks had an allotment of Rs. 4 lakhs and Rs. 12 lakhs respectively. This pattern also did not last long. The 3 stages of development were concised into 2 stages, namely Intensive Development, called Stage I and Post-Intensive Development, named as Stage II. Each of these phases was for a period of 5 years with a financial allotment of Rs. 12 lakhs and Rs. 5 lakhs respectively for Stage I and Stage II periods. The Stage I period is preceded by a pre-extension period of one year with an allotment of Rs. 18,800 for activities exclusively in the field of agriculture, the expenditure thus incurred being also ultimately adjusted against Stage I budget. This revised programme came into operation with effect from 1-4-1958 and is still in force. All the N.E.S. Blocks existing then were taken under Stage I and the Post-Intensive Blocks under Stage II. The Community Development Blocks were allowed to complete their full term and then revert to Stage II. With revision in the pattern, the original programme of covering the entire State

with Blocks by the end of the Second Plan period was staggered, the number of Blocks increased and the full coverage by Blocks was deferred till October, 1963.

The normal population coverage of a Block is 66,000 for plain areas and 25,000 to 30,000 for tribal areas. On this basis, Baudh-Khondmals district has been delimited into 15 Blocks. The first allotment to the district was a National Extension Service Block opened at Baudh on 1-4-1954. At the end of the Second Plan period i.e. on 31-3-1961, there were, through different allotments, 11 Blocks, which covered a total area of 2,716 square miles of the district. Out of these Blocks, 9 were in Stage I and 2 in Stage II.

The Block programme is executed through the agency of Grama Panchayats. With the scheme of Panchayati Raj coming into action, Panchayat Samitis are now solely responsible for planning and execution of the Block programme according to the felt needs of the community. The Block funds are placed at the disposal of the Panchayat Samitis as grants-in-aid and loans for implementation of these developmental schemes. Although the emphasis is on agriculture, priority is also given to provision for supply of water for irrigation and drinking purposes, education, medical and communication facilities in the Block programme. A total expenditure of Rs. 62,07,121 was incurred under the Community Development programme in the district up to the end of 1960-61, the break up of which under broad heads of development is as follows :

	Rs.
1. Staff and contingencies and Block buildings ...	17,97,350
2. Animal Husbandry and Agricultural Extension ..	3,46,413
3. Irrigation ...	12,19,001
4. Health and Rural Sanitation ..	6,75,139
5. Education ..	3,86,184
6. Social Education ...	4,73,960
7. Communication ...	6,47,251
8. Rural Arts, Crafts and Industries ..	89,993
9. Housing ...	5,71,830

Among achievements under this programme up to the end of 1960-61, important are the undertaking or completion of 118 minor irrigation projects, functioning of 202 co-operative societies and opening of 7 primary health centres. 91 Mahila Samitis were also started and 12,239 adults were made literate. The achievements also included laying of 279 miles of roads and construction of 338 bridges and culverts.

Grama Panchayats

In the beginning , Grama Panchayats in this State were responsible mostly for municipal functions in the rural areas. As years went by, their activities extended to execution of development schemes. Under the Community Development programme, Grama Panchayats were given a more active role in the execution of developmental schemes in their areas. To begin with, they functioned as agencies of the Government for execution of developmental programmes, but towards the latter part of the Second Plan period, they were entrusted with the task to plan and execute their own programmes of development. These changes of democratic decentralization of power subsequently brought in the present Panchayati Raj system, which is a 3-tier system with the Grama Panchayat at the village level and the Zilla Parishad at the district level, the intermediate level being taken by the Panchayat Samiti.

A Grama Panchayat normally covers 5,000 persons, but this limit is relaxed in special cases. The constitution of Grama Panchayats is regulated by the Orissa Grama Panchayat Act, 1948. A Sarpanch is at the head of a Grama Panchayat, and he is assisted by a Naib Sarpanch. The Grama Panchayat members are elected by the villagers on the basis of adult franchise, and from amongst them are elected a Sarpanch and a Naib Sarpanch. All the non-official members hold their office for a period of 3 years. A paid Secretary maintains the accounts and records of the Grama Panchayat. The Grama Panchayat Fund is made up of grants

and loans received from the Government, as also of taxes and other internal incomes arising out of various schemes, such as, pisciculture, co-operative societies, poultry development, markets, ferries, etc. The Fund is usually lodged in a Savings Bank account at the nearest Post Office. Village sanitation, maintenance of public roads, lighting and public tanks, scavenging, public health, registration of births and deaths are some of the important functions of a Grama Panchayat.

There were 17 Grama Panchayats in the district during 1951-52 and their number increased to 78 in 1956-57. All these Grama Panchayats continued upto end of 1959-60 though only 75 of them functioned during the year. With the increase in number, the income and expenditure of the Grama Panchayats have also gone up. From the total income of only Rs. 30,156 and expenditure of Rs. 19,343 during 1953-54, the amounts went up to Rs. 5,41,938 and Rs. 1,40,184 respectively in the year, 1959-60. Taxes alone yielded a total revenue of Rs. 97,800 during the year, 1959-60, the highest collections being on account of Panchayat tax, which amounted to Rs. 16,754 From other sources i.e., lease of market sheds, fees from cattle pounds, irrigation, pisciculture, ferries and ghats, licence fes, etc., the Grama Panchayats got Rs. 72,036 during 1959-60. Government grants during the year amounted to Rs. 3, 49, 602 out of which Rs. 3,13, 608 were as Kendu leaf grant. Loans amounting to Rs. 22,500 included paddy loans for Rs. 15,000. and Rs. 6,900 as loans for pisciculture were also received from the Government. The expenditure included pay and allowances of staff and contingencies amounting to Rs. 67,176 and the cost of developmental and other works being Rs. 73,008. The expenses of establishment appear to be relatively high.

The Grama Panchayats in the district maintain village police, the total number of which was 35 during 1959-60. 4 Adalati Panchayats were existing up to the end of 1958-59, but during the following year they ceased to function.

The yearwise details of number of Grama Panchayats, villages covered, number of Adalati Panchayats, cases handled by Adalati Panchayats, number of village police maintained by Grama Panchayats, income and expenditure of Grama Panchayats for the years, 1951-52 to 1959-60 have been given separately in a Table in Part III.

Panchayat Samitis

Panchayat Samitis have been established in this State under the provision of the Orissa Panchayat Samitis and Zilla Parishad Act, 1959. Baudh-Khondmals district has been delimited into 15 Panchayat Samitis, and all of them functioned simultaneously with effect from 26th January, 1961. A Panchayat Samiti is co-terminous with a Development Block. Of these Panchayat Samitis, up to the end of 1960-61, 11 were areas which had Community Development Blocks already and the remaining 8 were Shadow Blocks or areas demarcated to have Community Development Blocks in due course.

The Panchayat Samitis are largely elected bodies, and consist of both official and non-official members, the official members being the Block Development Officer and the representatives of various Departments of the State Government generally stationed at the Block level. The non-official members are Sarpanchs of Grama Panchayats and an additional representatives elected from each Grama Panchayat area, not being a member of the Grama Panchayat. Due representation of women and scheduled castes and scheduled tribes is secured in membership of the Samiti. Both official and non-official members take part in the discussions of the Panchayat Samiti meetings, but the official members are not entitled to vote. Non-official members of the Panchayat Samiti hold their office for a period of 4 years. At the head of the Panchayat Samiti is a Chairman, who

is assisted by a Vice-Chairman, and both of them are elected from among the non-official members. The Chairman generally presides over meetings of the Panchayat Samitis, and in his absence, the Vice-Chairman takes the chair. The Panchayat Samiti meets, in the minimum, once in every two months. The Chairman gets an honorarium of Rs. 100 per mensem, and is provided with rent-free accommodation or Rs. 50 as house rent allowance in lieu thereof.

A Samiti plans, executes and supervises over all developmental programmes in its area. It is also responsible for control and spread of primary education, management of trusts and endowments, which the Government may entrust, vaccination, registration of births and deaths and supervision over the work of the Grama Panchayats within its jurisdiction. Keeping in view the felt needs of the people and broad outlines of the schemes indicated by the Government, the Panchayat Samiti prepares its annual budgets and proposals and submits them to the Zilla Parishad for approval. The schemes are executed after Zilla Parishad has sanctioned them. There is a Panchayat Samiti Fund fed by grants and loans from the Government as also aids from all-India bodies and institutions, donations and contributions, etc. and it is lodged at the nearest Government treasury. The Block Development Officer, as the Executive Officer of the Panchayat Samiti, draws on this Fund, as and when necessary by issue of cheques. The main sources of income of the Panchayat Samiti are the loans and grants from the Government, which are generally routed through the Zilla Parishad. The Community Development funds are, however, directly paid to the Samiti. The work and accounts of the Panchayat Samiti are open to audit and inspection by the Government officials.

Zilla Parishad

A Zilla Parishad is the highest institution immediately below the State level in the Panchayati Raj system. The Parishad has both official and non-official members. The official members are the Collector, the Subdivisional Officers and the District Heads of different Departments of the State Government. The Chairman of all Panchayat Samitis in the district, the M.Ps., M.L.As. and Members of Rajya Sabha elected from the district are the non-official members of the Zilla Parishad. One of the non-official members should be a female. The Parishad is headed by a Chairman, who is assisted by a Vice-Chairman, and both of them are elected from amongst its non-official members. The tenure of office of all the non-official members including the Chairman and the Vice-Chairman is 4 years. The Parishad is required to meet at least once every 3 months and all such meetings are generally presided over by the Chairman and in his absence, by the Vice-Chairman. Official members take part in the discussions in the meetings of the Parishad but have no right of voting. The Chairman of Zilla Parishad gets an honorarium of Rs. 200 and house-rent allowances of Rs. 50 per mensem.

The Zilla Parishad mainly approves of the schemes and budgets of Panchayat Samitis, distributes funds among them and supervises over the execution of the various schemes. The day to day work of the Parishad is managed by an Executive Officer, who belongs to Orissa Administrative Service, Class I. The Zilla Parishad has also a Fund, to which the grants and loans from the Government, aids from all-India bodies and internal incomes are credited. The money is lodged in an account at the Government treasury. The Executive Officer of the Zilla Parishad functions as drawing and disbursing officer in respect of this Fund.

The Zilla Parishad for Baudh-Khondmals district functioned with effect from the 13th February, 1961 and its headquarters is at Phulbani.

CO-OPERATION

The co-operative movement plays an important part in providing credit on reasonable terms and conditions to the local people. The re-organization of credit co-operative societies at all levels and the strengthening of credit structure with State participation in the share capital was one of the most important features of the co-operative movement during the past decade. The weaker units were provided with share capital contribution and were given subsidy for maintaining trained and efficient managerial staff. Several new schemes were put into operation and old societies were re-vitalized.

The agricultural co-operative societies advance loans both in cash and in kind. Most of them give loans on short-term basis, whereas there are others to advance medium-term credits. There is provision for grant of long-term loans also. Short-term loans generally include cash, nucleus paddyseeds, green manure seeds, chemical fertilizers and other production pre-requisites including insecticides, agricultural implements, etc. Funds required for sinking or repair of wells, purchase of cattle and agricultural machineries and cost of minor improvements to land are some of the items classified under medium-term loan. The non-agricultural co-operative societies do not, however, advance any loan.

The co-operative movement in the district has made steady progress during the past decade the total number of primary co-operative societies being 283 during 1960-61 with a total membership of 31,766 and working capital amounting to Rs. 25,87,352. The details of number, membership and working capital in various categories of co-operative societies during 1960-61 are given in a Table in Part III of this Handbook. Out of these primary co-operative societies, the majority are small-sized credit societies, which were 141 during 1960-61. Next in order of numerical strength come the grain-golla societies being 71. Among other categories of societies, the number of large-sized credit societies and weavers' societies was greater. As regards membership, the first place is taken by grain-golla societies, which had as many as 14,692 members in only 71 societies, whereas the 141 small-sized credit societies had only 5,607 members. Working capital was also highest with grain-golla societies being Rs. 7,60,369. The small-sized credit societies had only Rs. 5,29,923 as working capital.

The total membership in various categories of primary co-operative societies of the district during 1960-61 being 31,766, one in every 16 persons has come within the fold of co-operation. The working capital available per member works out to Rs. 81.

The central financing agency for all the co-operative societies in the district is the Baudh Central Bank. It had a total membership of 300 and a working capital of Rs. 14,18,993 in the year, 1960-61.

* NATIONAL SAVINGS

The National Savings movement was at first started during the earlier years of the Second World War and was then called the Defence Savings Scheme. Its objectives were to collect money for defence purposes and to fight inflation. During the post-war period, the activities of this movement were directed towards inculcating the habit of thrift among the people so as to obtain savings for augmentation of the resources for financing the Five-Year Plans. In recent years, it is also helping in collecting funds to strengthen the defence in the National Emergency. The scheme was more or less on an experimental basis till 1948. In 1949, it was spread over to all the districts in the State including Baudh-Khondmals.

* Letter No. 3906/4/Stt/SSS/64 dated 2-6-64 from Regional Director, National Savings Organization, Orissa.

The various National Savings securities, which are available now, are the 12-Year National Defence Certificate, the 10-Year Defence Deposit Certificate, the 15-Year Annuity Certificate, the Premium Prize Bonds, the Cumulative Time Deposit Scheme and the Post Office Savings Bank Accounts. The securities are available in different denominations and carry varying rates of interest. The gross and net sale-proceeds from all the National Savings securities in Baudh-Khondmals district during the past 3 years are given below :

Year	Gross sale	Net sale
	(Figures in thousands of rupees)	
1960–61 ..	613	157
1961–62 ...	727	233
1962–63 ...	845	183

The targets, achievements and percentages of achievement in the sale of National Savings securities in the district during these 3 years were as follows:

Year	Target	Achievement	Percentage of achievement
	Rs.	Rs.	
1960–61	5,00,000	1,57,000	31·4
1961–62	5,00,000	2,33,000	46·6
1962–63	5,00,000	1,83,000	36·6

PLACES OF INTEREST

Phulbani

Formerly, the headquarters of Khondmals subdivision of erstwhile Angul district, it is now the district headquarters as well as the subdivisional headquarters of Khondmals subdivision. The town is situated at an elevation of about 1,600 feet above sea level on the bank of the river, Salki. On two sides, it is walled by hills between which there are narrow outlets to the country beyond, but to the south-east and north-east the country is more open. Apart from the District Offices, there is a Government College, the only one in the district and an agricultural farm close to the town. Its population in 1961 Census was 4,031. The place is reached on road from Berhampur, its rail head, to which it is connected with regular bus services. There are also bus services from here to all the subdivisional headquarters. There is a telephone exchange too here.

Baudh

Formerly, the seat of the Ruling Chief of Baudh State, it is now the headquarters of Baudh subdivision. The town is located on the bank of river, Mahanadi, at a point to the extreme north of the district. It is the only town of the district recorded in 1961 Census, and has a population of 6,088 (1961). There is a Notified Area Council for the town. It is a business centre too. There are a high school, a press and a Government Tannery here. Medical facilities available include a subdivisional hospital, a primary health centre and maternity and child welfare centres. The communication to Baudh is *via* Phulbani.It has a public telephone call office with extension lines. Buses ply from Baudh to Berhampur and Khurda Road, respectively in Ganjam and Puri districts, which serve as the rail head for the town.

Baliguda

It is the headquarters of Baliguda subdivision and is reached on road travelling from Berhampur *via* Bhanjanagar, a short distance after which a road leads to this place *via* G. Udayagiri. Regular bus services are maintained with Berhampur (Ganjam) the rail head for the district as also with district headquarters, Phulbani. Its population in 1961 was 2,164. Near Baliguda is a village called Kutikia, where the famous Baliguda mats are made. A very excellent rush and grass mat suitable for floors and which is more durable

than bamboo are prepared here. These are used as sleeping mats. It has a public telephone call office with extension lines.

G. Udayagiri

It is a large and fairly well-planned place with wide straight streets. It contains a taluk office, a sub-jail, a school, a post office, rest houses of Revenue Department and an Inspection Bungalow. There is also a telephone call office. A missionary hospital called Moorshad Memorial Christian Hospital is located nearly a mile away from the place. It is noted in the district as also in the neighbouring areas, and large number of patients come here for treatment both in surgery and in medicine. There is a small bazar in the town. Its population in 1961 was 2,481.

Tikabali

A village with a population of 1,479 (1961), it is now the headquarters of a Community Development Block. It lies on the main road from Bhanjanagar to Phulbani. A weekly market is held here, which is by far the largest in the district and is visited by merchants from neighbouring areas. It has an Inspection Bungalow and the village is conveniently situated near the junction of four roads.

Khajuripada

Situated in the eastern part of Khondmals subdivision, it is the headquarters of a police station. It has a dispensary, a primary health centre and is also the headquarters of a Community Development Block. It is one of the chief centres of trade in the subdivision and the large weekly market held on Sundays attracts a good number of persons from the neighbourhood. It had the reputation of being formerly a village frequently visited by 'Meriah' agents (agents procuring persons for human sacrifice). The village is situated in a beautiful open valley, and derives its name after the numerous date-palm trees found within and all around it. It is located on the road running from Phulbani to Daspalla. In 1961 Census, the village recorded a population of 1,078.

Bisipoda

A village nearly 6 miles to the south of Phulbani, it stands on the west bank of the river, Salki. The place derives its name from the word 'Bisoi' the family title of one section of the people, who, in ancient times, settled in the village and worked as *Paiks* or peasant-fighters forming the ancient militia of the Rajas of the surrounding countries. It lies on the road leading from Phulbani to Baliguda *via* Phiringia and Nuagam, which is one of the State Highways. Its population in 1961 was 627.

Bandhagada

A village in Phiringia police station, with a population of 626 (1961), it lies on the road connecting Phulbani with Baliguda passing *via* Phiringia. It contains a shrine of the Goddess Bararaul where in the month of Jyaistha (May-June), annual worship takes place, which is attended by a large gathering. The object of worship is a piece of stone, said to have been unearthed by a Khond while ploughing the field. The annual function is generally attended by the Khonds, and it is one of the occasions for fixing up marriages.

Balaskumpa

A village to the south-east of Phulbani in Khajuripada police station with a population of 297 (1961), it is situated at the confluence of two nameless hill streams. The village contains a shrine of Bararaul, a Goddess indentified with Durga of coastal region. The blessings of the deity are invoked in weddings and other ceremonial occasions, and her aid prayed for in times of sickness. In the bright fortnight of Aswina (September-October) of every year, there are large gatherings when offerings of rice, milk, sweetmeats, goat, sheep, fowl and buffalo are made.

CALENDAR OF IMPORTANT EVENTS

1852 Regular Police system introduced in the Agency in Baliguda area.

1853 Armed opposition was met from Chakar Bisoi in Baliguda area and Meriah sacrifice (human sacrifice) was substituted by sacrifice of buffalo

1855 Khondmals, which had been a part of the Feudatory State of Baudh, was taken over for direct administration by the British Government as the ruling chief was unable to control the Khonds.

1865 General rising of Kutiah Khonds took place in Baliguda area.

1866 Khond rising in Baliguda area

1872 Great floods in Baliguda Taluk. Establishment of Baliguda Taluk

1875 Fresh Sanad granted to Raja Pitambar Dev of Baudh fixing his tribute at Rs. 800 as against the original sum of Rs. 3,600.

1877 Kutiguda disturbance

1883 A long standing boundary dispute with Kalahandi was settled.

1884 Establishment of sub-treasuries and giving powers of District Munsiffs to the Deputy Tahasildars at Baliguda and G. Udayagiri

1890 Hospital at Baliguda was established.

1891 Khondmals formed into a district along with Angul.

1900 Regular post office started at G. Udayagiri.

1901 Settlement of boundary dispute with Ganjam district

1906 Settlement Operations introduced in Baudh.

1910 Paternal prohibition introduced in Khondmals.

1912 Jogendra High School was established at Baudh.

1918 Government decided to introduce survey and settlement in Khondmals to protect Khonds.

1920 Government of India accorded sanction to the survey and settlement in Khondmals area.

1925 Settlement completed in Khondmals subdivision.

1935 Settlement again conducted in Baudh.

1936 Consequent on formation of Orissa as a separate province, Khondmals subdivision was detached from Angul and amalgamated with Ganjam district from 1-4-36 with the special Assistant Agent as ex-officio Subdivisional Officers who was having headquarters at Russelkonda (now Bhanjanagar).

1939 Establishment of a hospital at G. Udayagiri

1940 Forced Labour or Bethi was done away in Baudh state.

1941 Tenants in Baudh state were given right of transfer on landed property, a right which they did not have previously. Transfer of Khond lands to non-khonds required Deputy Commissioner's permission earlier. Headquarters of Khondmals subdivision shifted to Phulbani. Establishment of a High School at G. Udayagiri

1941	A Tannery was established at Baudh and worked as a cottage industry.
1948	Baudh state merged with the State of Orissa on the 1st. January 1948 along with the general merger of ex-princely states, and constituted a subdivision in the newly created district of Baudh-Khondmals.
1950	Ex-zamindari of Panchara, an enclave in Baudh area under Sonepur subdivision of Bolangir district was included in Baudh subdivision.
1954	Inauguration of Baudh National Extension Service Block, the first Block in the district under Community Development Programme.
1956	Ex-Ruler, Shri Narayan Prasad Dev of Baudh died and in the absence of any heir, his private property was taken over by Government.
1959	Shifting of Baliguda subdivisional office from Phulbani to Baliguda
1960	Government Science College was started at Phulbani.

* *Source* : Collector, Baudh-Khondmals

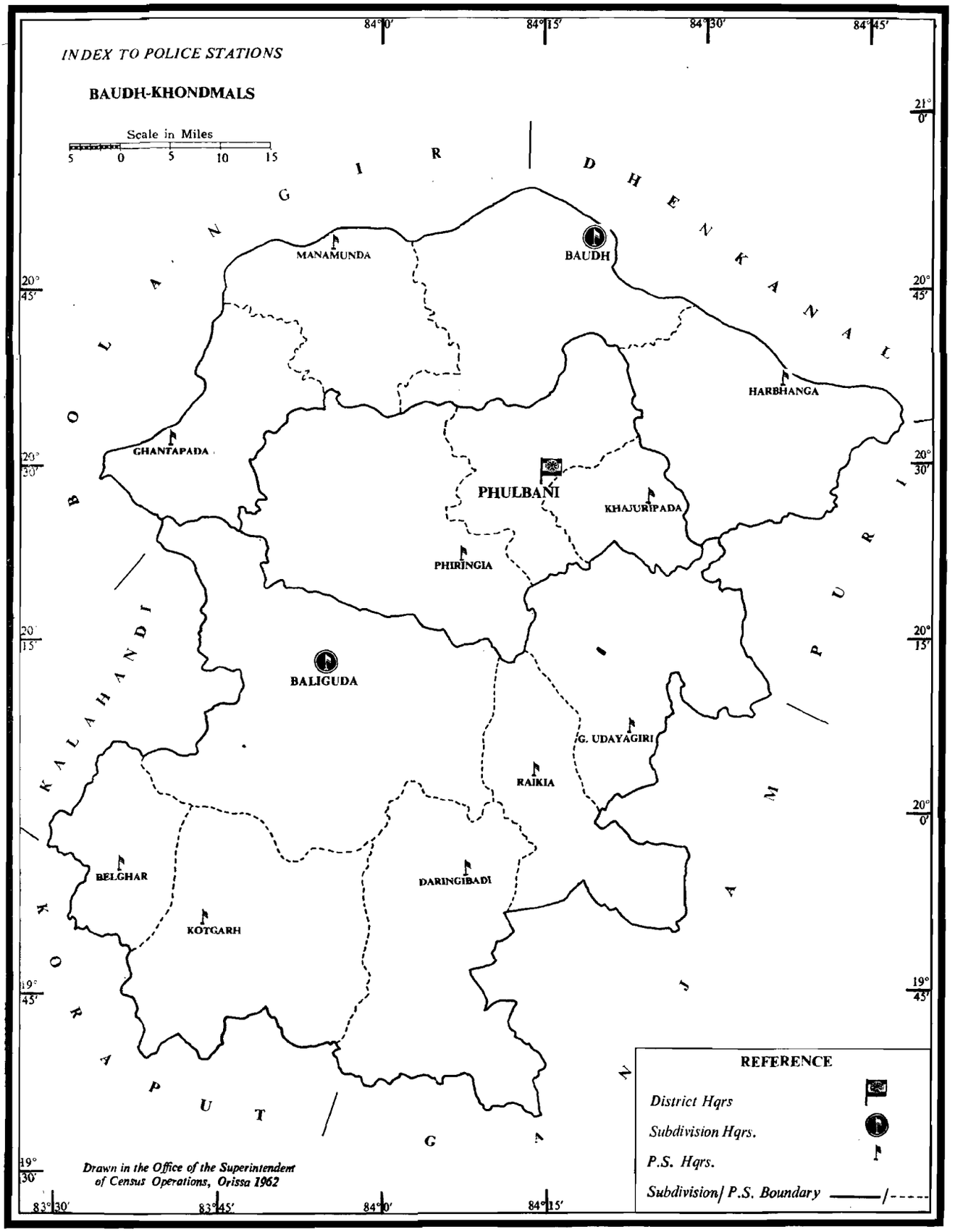
INDEX TO POLICE STATIONS
BAUDH-KHONDMALS
Scale in Miles
5 0 5 10 15
84°0′
84°15′
84°30′
84°45′
21°0′
20°45′
20°30′
20°15′
20°0′
19°45′
19°30′
83°30′
83°45′
84°0′
84°15′
GANJAM
DHENKANAL
PURI
BOLANGIR
KALAHANDI
KORAPUT
MANAMUNDA
BAUDH
HARBHANGA
GHANTAPADA
PHULBANI
KHAJURIPADA
PHIRINGIA
BALIGUDA
G. UDAYAGIRI
RAIKIA
BELGHAR
DARINGIBADI
KOTGARH
REFERENCE
District Hqrs
Subdivision Hqrs.
P.S. Hqrs.
Subdivision/ P.S. Boundary
Drawn in the Office of the Superintendent of Census Operations, Orissa 1962

PART II

CENSUS TABLES

Contains

General Population Tables—A-I to A-IV with appendices, General Economic Tables—B-I and B-III to B-IX, Household Economic Tables—B-X to B-XVII, Social and Cultural Tables—C-I, C-II, C-III, C-V, C-VII and C-VIII, Housing and Establishment Tables—E-I to E-V, Tables on Scheduled Castes and Scheduled Tribes—SCT-I to SCT-V, SC-I, ST-I and ST-II, Village Directory, Villagewise List of Industries and List of Fairs and Festivals.

TABLE-A SERIES

GENERAL POPULATION TABLES

General Population Tables comprise four Tables, A-I to A-IV which are briefly described below:

2. **Table A-I—Area, Houses and Population** — This Table supplies information regarding area, number of inhabited and uninhabited villages, number of towns and sexwise population for each police station and subdivision in the district.

3. The area shown in Col. 3(*a*) is based on the figures received from the local revenue authorities who also maintain the area figures relating to smaller units, such as, police stations. The Surveyor General, India has not got area figures for units below the district and so the area of the district as received from him has not been adopted. The area in square kilometres shown in Col. 3(*b*) has been calculated at the rate of 1 square mile to 2·590 square kilometres.

4. *Definitions* —The definitions of the terms village, town, house, occupied residential house, houseless persons and institutional population are given in the fly-leaf to Table A-I in the Census Report of 1961, Vol. XII (Orissa), Part II-A.

5. There are three appendices to this Table which are as follows :

(*i*) Appendix I shows the changes in the jurisdiction of the police stations and subdivisions since 1951. The annexure to this appendix gives the names of all villages which are transferred from the jurisdiction of one police station to another.

(*ii*) Appendix II gives the number of villages with population of 5,000 and over and towns with population under 5,000.

(*iii*) Appendix III gives the houseless and institutional population in each police station and subdivision.

6. **Table A-II—Variation in population during sixty years** —This Table furnishes data on the variation of population for seven censuses from 1901 to 1961. Its importance lies in the fact that it gives the growth of population from decade to decade. In the absence of reliable vital statistics or any other source of information it forms the main source of estimation of population. The percentage variation from decade to decade is also shown in this Table.

7. **Table A-III—Villages classified by population** —This Table gives the number and population of groups of villages in the various population sizes, namely, less than 200, 200 to 499, 500 to 999, 1,000 to 1,999, 2,000 to 4,999, 5,000 to 9,999 and 10,000 and above.

8. The information is furnished for each subdivision and police station in the district.

9. **Table A-IV—Towns classified by population with variation since 1941**—This Table shows the growth of each town in this district since the Census of 1941. The area of the town at the 1961 Census, both in square miles and square kilometres is also given. The term 'Town' has already been defined in the fly-leaf to Table A-I published in Part II-A of the Census Report of Orissa.

TABLE A-I—AREA, HOUSES AND POPULATION

District/Subdivision/Taluk/ Police Station/Town	Total Rural Urban	Area in Square miles	Area in Square Kilometres	Population per Square mile	Number of Villages Inhabited	Number of Villages Uninhabited	Number of Towns	Number of occupied Residential Houses	Population Persons	Population Males	Population Females
1	2	3(*a*)	3(*b*)†	4†	5	6	7	8	9	10	11
BAUDH-KHONDMALS DISTRICT	**T**	**4,282·0**	**11,090·4**	**120**	**4,471**	**381**	**1**	**110,255**	**514,427**	**255,685**	**258,742**
	R	**4,279·0**	**11,082·6**	**119**	**4,471**	**381**	..	**109,004**	**508,339**	**252,562**	**255,777**
	U	**3·0**	**7·8**	**2,029**	..	..	**1**	**1,251**	**6,088**	**3,123**	**2,965**
Khondmals Subdivision ...	**R**	**779·0**	**2.017.6**	**123**	**1,215**	**116**	..	**21,522**	**96,133**	**47,682**	**48,451**
Phulbani PS ...	R	203·0	525·8	145	343	20	..	6,354	29,486	14,929	14,557
Phiringia PS ...	R	478·5	1,239·3	89	659	78	..	9,664	42,662	20,993	21,669
Khajuripada PS ...	R	97·5	252·5	246	213	18	..	5,504	23,985	11,760	12,225
Baudh Subdivision ...	**T**	**1,330·0**	**3,444·7**	**143**	**1,091**	**56**	**1**	**33,872**	**190,436**	**95,696**	**94,740**
	R	1,327·0	3,436·9	139	1,091	56	..	32,621	184,348	92,573	91,775
	U	3·0	7·8	2,029	...	..	1	1,251	6,088	3,123	2,965
Baudh PS ...	T	384·0	994·6	193	352	24	1	13,307	74,284	37,564	36,720
	R	381·0	986·8	179	352	24	..	12,056	68,196	34,441	33,755
	U	3·0	7·8	2,029	..	..	1	1,251	6,088	3,123	2,965
Baudh (NAC) ...	U	3·00	7·77	2,029	...	..	1	1,251	6,088	3,123	2,965
Ghantapada PS ...	R	252·0	652·7	137	216	3	..	5,696	34,512	17,149	17,363
Manamunda PS ...	R	305·0	789·9	165	291	14	..	8,320	50,312	25,207	25,105
Harbhanga PS ...	R	389·0	1,007·5	81	232	15	..	6,549	31,328	15,776	15,552
Baliguda Subdivision ...	**R**	**2,173·0**	**5,628·1**	**105**	**2,165**	**209**	..	**54,861**	**227,858**	**112,307**	**115,551**
Baliguda Taluk ...	R	1,673·0	4,333·1	74	1,422	186	..	30,219	124,100	61,459	62,641
Baliguda PS ...	R	550·0	1,424·5	107	705	92	..	13,829	58,977	29,316	29,661
Belghar PS ...	R	288·0	745·9	38	176	38	..	2,619	10,933	5,431	5,502
Kotgarh PS ...	R	362·0	937·6	53	221	26	..	5,051	19,157	9,620	9,537
Daringibadi PS ...	R	473·0	1,225·1	74	320	30	..	8,720	35,033	17,092	17,941
G. Udayagiri Taluk ...	R	500·0	1,295·0	208	743	23	..	24,642	103,758	50,848	52,910
G. Udayagiri PS ...	R	350·0	906·5	202	476	15	..	16,741	70,690	34,671	36,019
Raikia PS ...	R	150·0	388·5	220	267	8	..	7,901	33,068	16,177	16,891

Foot Note— † The Square Kilometres and density figures of Urban areas of Police Station/Taluk/Subdivision/District are worked out using the area figures corrected up to two places of decimals obtained by adding the areas of the towns in the respective units and not using the area figures given in the table. In addition to this, the figures relating to Square Kilometres are further adjusted to make the Police Station/Taluk/Subdivision/District totals tally.

The following abbreviations have been used :—

T for Total
R for Rural
U for Urban
PS for Police Station
NAC for Notified Area Council

APPENDIX I TO TABLE A-I

(Only those areas which have undergone changes since 1951 Census have been shown below)

Subdivision/Taluk/ Police Station	1951 Territorial Units	Details of gain in territories			Details of loss in territories			Net area gain (+)/ loss (—)	
		Brief description	Area		Brief description	Area			
			Sq. miles	Sq. Km.		Sq. miles	Sq. Km.	Sq. miles	Sq. Km.
1	2	3	4	5	6	7	8	9	10
Manamunda PS	Manamunda PS	Former Dahia OP	66·0	170·9	..	..	..	(+)66·0	(+)170.9
Baliguda Taluk	Baliguda Taluk	Daringibadi PS (Portion) transferred from G. Udayagiri Taluk	4·0	10·4	..	..	..	(+) 4·0	(+) 10.4
Belghar PS	Belghar PS	..	..	..	(1) 22 Villages transferred to newly formed Kotgarh PS	62·0	160·6	(—)62·0	(—)160.6
Kotgarh PS	..	(2) Newly formed with—	362·0	937·6	..	..	..	(+)362·0	(+)937.6
		(*i*) Former Subarnagiri PS	300·0	777·0					
		(*ii*) 22 Villages transferred from Belgarh PS	62·0	160·6					
Daringibadi PS	Daringibadi PS	Daringibadi PS (Portion) transferred from G. Udayagiri Taluk	4·0	10·4	..	..	..	(+)4·0	(+)10.4
G. Udayagiri Taluk	G. Udayagiri Taluk	..	..	..	Daringibadi PS (Portion) transferred to Baliguda Taluk	4·0	10·4	(—) 4·0	(—)10.4
G. Udayagiri PS	G. Udayagiri PS	..	..	..	(3) 263 Villages transferred to newly formed Raikia PS	150·0	388·5	(—)150·0	(—) 388.5
Raikia PS	..	(4) Newly formed with 263 Villages transferred from G. Udayagiri PS	150·0	388·5	..	..	..	(+)150·0	(+)388.5

N.B.—The numerals shown within brackets represent the symbols, the details of which are given in the annexure to this appendix

The following abbreviations have been used in this appendix :—

(i) PS—Police Station
(ii) OP—Out Post

ANNEXURE TO APPENDIX I.

The serial number in 1951 Census and the name of each village transferred from one police station to another or incorporated in a police station by transfer from another police station are shown in this annexure.

Symbol No.	Names of Villages	Serial No. in D.C.H. of 1951 Census
1	2	3
(1) & (2)	1. Tumudibandh	215
	2. Gochhargam	219
	3. Gurupada	245
	4. Dakelkupa	225
	5. Gumamaska	222
	6. Nilangapada	217
	7. Budapada	221
	8. Benarbahal	228
	9. Jalespata	224
	10. Kakalanga	227
	11. Dubingi	1,491
	12. Teklamilla	232
	13. Kadimaha	234
	14. Dalaba-i	240
	15. Gagedi	231
	16. Linepada	216
	17. Pidamaha	233
	18. Madipada	1,490
	19. Kelguda	236
	20. Birimila	1,489
	21. Pasaradi	1,492
	22. Gajaribudaguda	94
(3) & (4)	1. Hatpada	624
	2. Badapoda	71
	3. Chunapalli	479
	4. Padisila	95
	5. Patlinaju	482
	6. Pajimaha	483
	7. Gudariguda	485
	8. Masedikia	486
	9. Bandapanga	480
	10. Jidinginaju	481
	11. Parganaju	484
	12. Madinaju	494
	13. Dambaguda	498
	14. Pisirama	548
	15. Malahapanga	534
	16. Dadinangia	650
	17. Dangadanda	493
	18. Musumaha	495
	19. Dalaballi	491
	20. Tamaribadi	645
	21. Baradakia	487
	22. Kandabada	489
	23. Gundari	620
	24. Gamudikia	476
	25. Rajanipata	477
	26. Gamandi	474
	27. Sisipanga	473
	28 Mundanaju	475
	29. Gunjinaju	478
	30. Ganjuguda	547
	31. Barapanga	109
	32. Patalpanga	469
	33. Lendikia	471
	34. Maniksori	468
	35. Talamaha	466
	36. Badamaha	448
	37. Mungelibadi	621
	38. Damiguda	77
	39. Pangamaha	460
	40. Gudrbasi	458
	41. Nakinimaha	472
	42. Malaguda	462
	43. Majumaha	6
	44. Bedilipoda	107
	45. Kilapanga	78
	46. Sipaeju	79
	47. Krubuda	80
	48. Pidisubari	68
	49. Mundasaru	67
(3) &(4) (*contd.*)	50. Kipadapadar	81
	51. Lamungia	69
	52. Alangkupa	70
	53. Damiguda	459
	54. Risuguda	90
	55. Kantingia	467
	56. Sundipoda	74
	57. Banjingia	456
	58. Nedinaju	488
	59. Bardinaju	170
	60. Kambanaju	512
	61. Sarasaballi	521
	62. Dakedinaju	506
	63. Padinaju	85
	64. Ketenganaju	517
	65. Mahanaju	87
	66. Darinaju	88
	67. Panganaju	454
	68 Barapalli	455
	69. Gandakia	451
	70. Balumaha	453
	71. Keridinaju	89
	72. Dandapanga	546
	73. Baridingia	452
	74. Mandahia	443
	75. Kimbaguda	444
	76. Tatamaha	445
	77. Katedikia	446
	78. Budamaha	75
	79. Pajigalu	450
	80. Gadingia	449
	81. Bierpanga	447
	82. Karuballi	433
	83. Sitasuga	434
	84. Kamaguda	435
	85. Pitapanga	436
	86 Kalanaju	447
	87. Kumarama	438
	88. Gandajuda	439
	89. Damba	440
	90. Baibialli	441
	91. Gugugudа	442
	92. Dandesahi	98
	93. Pipalasahi	101
	94. Tentulisahi	96
	95. Taganaju	510
	96. Sapaganda	97
	97. Kutiguda	103
	98. Damiguda	93
	99. Mallmaha	106
	100. Barasinga	644
	101. Bariguda	99
	102. Bariguda, padisahi	91
	103. Kalanaju	82
	104. Gutingia	500
	105. Nuasahi	100
	106. Sanagumagoda	497
	107. Badagumagoda	496
	108. Malikapoda	502
	109. Padangi	504
	110. Kalanaju	520
	111. Padinaju	137
	112. Kupanaju	83
	113. Rasinaju	553
	114. Talinaju	86
	115. Mandahaju	72
	116. Baradinaji	507
	117. Odiasahi	508
	118. Guduripoda	503
	119. Kangalasangia	501
	120. Birangia	136
	121. Banangia	499

NOTE;—Col. 4 is omitted as the Revenue No. of villages shown in Annexure is not avilable.

Symbol No.	Names of Villages	Serial No. in D. C H of 1951 Census
1	2	3
(3) & (4) (*contd.*)	122. Aragodi ..	514
	123. Lambanaju ..	509
	124. Padinaju ..	538
	125. Mandanaju ..	596
	126. Kutinaju ..	84
	127. Talahasuga ..	492
	128. Balumaha ..	518
	129. Darupida ..	626
	130. Kulunagia ..	516
	131. Kaligada ..	526
	132. Nahudimaha ..	525
	133. Murudipanga ..	461
	134. Sandariju ..	524
	135. Latadi ..	522
	136. Lingamaha ..	548
	137. Dulukumaha ..	527
	138. Sugudabadi ..	528
	139. Kupukuta ..	523
	140. Balhanga ..	529
	141. Kamarkia ..	530
	142. Lambadikia ..	531
	143. Papasahi ..	535
	144. Gumamaha ..	113
	145. Tilakapanga ..	517
	146. Dandukupa ..	556
	147. Panganaju ..	102
	148. Kilakia ..	552
	149. Dadagmaha ..	551
	150. Gunjapanga ..	555
	151. Pangalipata ..	543
	152. Padarikia ..	549
	153. Sukulimaha ..	550
	154. Panamah ..	541
	155. Damiguda ..	105
	156. Bonda ..	542
	157. Aradiluti ..	540
	158. Mandasa.u ..	544
	159. Badaguda ..	537
	160. Badagri ..	536
	161. Prangamaha ..	457
	162. Tidakia ..	539
	163. Patamaha ..	532
	164. Sihuripanga ..	637
	165. Kajuri ..	533
	166. Karada ..	595
	167. Gudarigam ..	505
	168. Charia ..	652
	169. Thuriamba ..	490
	170. Dimiripali ..	545
	171. Tala Indragoda ..	648
	172. Sikabadi ..	635
	173. Dhepaguda ..	513
	174. Saranauti ..	618
	175. Sarabapanga ..	637
	176. Kanadi ..	609
	177. Kanadikhandagam ..	612
	178. Chancharapalli ..	613
	179. Ratanapur ..	601
	180. Talaguda ..	598
	181. Tentulia ..	602
	182. Sunapali ..	625
	183. Duba ..	639
	184. Atangi ..	641
	185. Masahurda ..	586
	186. Dangami ..	636
	187. Taraput ..	465
	188. Tatapali ..	642
	189. Sulukuma ..	655
	190. Tatagam ..	597
	191. Patriguda ..	615
	192. Badabarata ..	616

Symbol No.	Names of Villages	Serial No. in D. C. H. of 1951 Census
1	2	3
(3) & (4) (*concld.*)	193. Adabana ..	622
	194. Nuagan ..	617
	195. Kantibana ..	604
	196. Podhamari ..	600
	197. Barapalli ..	608
	198. Banjar ..	647
	199. Jokara ..	606
	200. Kalapata ..	610
	201. Panasadiha ..	614
	202. Kakudipali ..	599
	203. Khambarakhadi ..	364
	204. Badangi ..	653
	205. Baraiju ..	515
	206. Barapalli ..	519
	207. Sanabaraba ..	623
	208. Nitibadi ..	611
	209. Nuagam ..	654
	210. Kadiballi ..	643
	211. Kadirima ..	645
	212. Badajandarghar ..	646
	213. Kendakhari ..	607
	214. Sampetha ..	619
	215. Naipada ..	582
	216. Ranaba ..	557
	217. Iripikuta ..	583
	218. Patrapur ..	562
	219. Badabali ..	590
	220. Kanasaru ..	565
	221. Ganiamentu ..	580
	222. Bhitarjodi ..	584
	223. Chakapada ..	575
	224. Mankadaganda ..	574
	225. Risabhuin ..	581
	226. Talabarada ..	577
	227. Dadaju ..	591
	228. Nuapalli ..	561
	229. Kankadamaha ..	569
	230. Pipalagudi ..	585
	231. Kurukuta ..	570
	232. Babagoda ..	564
	233. Gandaribhuyi ..	588
	234. Ghatikhariguda ..	558
	235. Chingudisola ..	569
	236. Mundamaha ..	587
	237. Dakapanka ..	589
	238. Dimiripali ..	571
	239. Sahajakhol ..	570
	240. Uparakarabadi ..	560
	241. Putukma ..	592
	242. Badakhaman ..	566
	243. Bariguda ..	568
	244. Burapanka ..	470
	245. Mahaguda ..	571
	246. Talakarabadi ..	559
	247. Turapanga ..	464
	248. Salapaguda ..	563
	249. Sikriguda ..	567
	250. Landabali ..	572
	251. Sarasapata ..	640
	252. Madangogocha ..	603
	253. Mungigam ..	576
	254. Berasindi ..	104
	255. Barabasahi ..	110
	256. Kurudu ..	593
	257. Maliguda ..	463
	258. Andharkhol ..	594
	259. Thuriambar ..	651
	260. Gasaguda ..	495
	261. Jalasangia ..	500
	262. Pitajarpi ..	492
	263. Jaka ..	137

APPENDIX II TO TABLE A-I

Number of Villages with a population of 5,000 and over and Towns with a population under 5,000.

(Units of Territories which have nothing to show for this statement have been excluded)

District/Subdivision/Taluk/ Police Station	Villages with a population of 5,000 and over			Towns with a population under 5,000		
	Number	Population	Percentage to total rural population of the district	Number	Popualtion	Percentage to total urban population of the district
1	2	3	4	5	6	7

Nil

APPENDIX III TO TABLE A-I

Houseless and Institutional Population

District/Subdivision/ Taluk/Police Station	Total Rural Urban	Houseless Population			Institutional Population		
		Persons	Males	Females	Persons	Males	Females
1	2	3	4	5	6	7	8
BAUDH-KHONDMALS DISTRICT	T	1,569	961	608	2,420	2,017	403
	R	1,566	958	608	2,187	1,788	399
	U	3	3	..	233	229	4
Khondmals Subdivision	R	30	18	12	625	603	22
Phulbani PS	R	27	18	9	437	417	20
Phiringia PS	R	..	..	..	25	24	1
Khajuripada PS	R	3	..	3	163	162	1
Baudh Subdivision	T	1,332	813	519	543	507	36
	R	1,329	810	519	310	278	32
	U	3	3	..	233	229	4
Baudh PS	T	1,005	583	422	343	323	25
	R	1,002	580	422	115	94	21
	U	3	3	..	233	229	4
Ghantapada PS	R	87	63	24	64	62	2
Manamunda PS	R	45	29	16	21	20	1
Harbhanga PS	R	195	138	57	110	102	8
Baliguda Subdivision	R	207	130	77	1,252	907	345
Baliguda Taluk	R	175	112	63	337	322	15
Baliguda PS	R	30	17	13	217	209	8
Belghar PS	R	..	..	..	3	3	..
Kotgarh PS	R	124	82	42	107	102	5
Daringibadi PS	R	21	13	8	10	8	2
G. Udayagiri Taluk	R	32	18	14	915	585	330
G. Udayagiri PS	R	4	2	2	408	214	194
Raikia PS	R	28	16	12	507	371	136

TABLE A-II—VARIATION IN POPULATION DURING SIXTY YEARS

Year	Persons	Decade variation	Percentage Decade variation	Males	Females
1	2	3	4	5	6
1901 ..	334,036	..	..	165,955	168,081
1911 ..	378,039	+44,003	+13·17	187,789	190,250
1921 ..	376,355	— 1,684	— 0·45	186,534	189,821
1931 ..	411,669	+35,314	+ 9·38	203,618	208,051
1941 ..	450,059	+38,390	+ 9·33	222,690	227,369
1951 ..	456,895	+ 6,836	+ 1·52	226,738	230,157
1961 ..	514,427	+57,532	+12·59	255,685	258,742

APPENDIX

District showing 1961 population according to their territorial jurisdiction in 1961, changes in area and the populations involved in those changes

Area in 1961		1961 Population	Area in 1951		1951 Population according to jurisdiction prevailing in 1951	Population in 1951 adjusted to jurisdiction of 1961	Net increase or decrease between columns 6 and 7
Sq. miles	Sq. Km.		Sq. miles	Sq. Km.			
1	2	3	4	5	6	7	8

Table A-III

TABLE A-III—VILLAGES

District/Subdivision/ Taluk/Police Station	Total Number of inhabited villages	Total Rural Population			I—Villages with less than 2,000 population					
					Less than 200			200—499		
		Persons	Males	Females	Number	Population		Number	Population	
						Males	Females		Males	Females
1	2	3	4	5	6	7	8	9	10	11
BAUDH-KHONDMALS DISTRICT ..	**4,471**	**508,339**	**252,562**	**255,777**	**3,791**	**127,391**	**129,915**	**580**	**84,901**	**86,499**
Khondmals Subdivision ..	**1,215**	**96,133**	**47,682**	**48,451**	**1,120**	**30,399**	**31,665**	**81**	**10,939**	**11,225**
Phulbani PS ..	343	29,486	14,929	14,557	314	8,365	8,635	25	3,353	3,406
Phiringia PS ..	659	42,662	20,993	21,669	625	15,810	16,503	30	4,028	4,010
Khajuripada PS ..	213	23,985	11,760	12,225	181	6,224	6,527	26	3,558	3,809
Baudh Subdivision ..	**1,091**	**184,348**	**92,573**	**91,775**	**767**	**32,364**	**32,253**	**272**	**41,332**	**40,848**
Baudh PS ..	352	68,196	34,441	33,755	228	10,413	10,242	106	16,376	15,986
Ghantapada PS ..	216	34,512	17,149	17,363	159	6,444	6,424	43	6,313	6,494
Manamunda PS ..	291	50,312	25,207	25,105	198	8,729	8,924	80	12,138	11,870
Harbhanga PS ..	232	31,328	15,776	15,552	182	6,778	6,673	43	6,505	6,498
Baliguda Subdivision ..	**2,165**	**227,858**	**112,307**	**115,551**	**1,904**	**64,628**	**65,987**	**227**	**32,630**	**34,426**
Baliguda Taluk ..	1,422	124,100	61,459	62,641	1,302	39,630	40,350	102	13,691	14,583
Baliguda PS ..	705	58,977	29,316	29,661	656	18,487	18,871	38	5,052	5,417
Belghar PS ..	176	10,933	5,431	5,502	167	4,060	4,143	9	1,371	1,359
Kotgarh PS ..	221	19,157	9,620	9,537	208	6,888	6,867	9	1,208	1,235
Daringibadi PS ..	320	35,033	17,092	17,941	271	10,195	10,469	46	6,060	6,572
G. Udayagiri Taluk ..	743	103,758	50,848	52,910	602	24,998	25,637	125	18,939	19,843
G. Udayagiri PS ..	476	70,690	34,671	36,019	381	15,839	15,999	80	12,328	13,011
Raikia PS ..	267	33,068	16,177	16,891	221	9,159	9,638	45	6,611	6,832

CLASSIFIED BY POPULATION

Table A-III

I—Villages with less than 2,000 population—*concld.*						II—Villages with a population of 2,000-9,999						District/Subdivision/ Taluk/Police Station
500—999			1,000—1,999			2,000—4,999			5,000—9,999			
Number	Population		Number	Population		Number	Population		Number	Population		
	Males	Females		Males	Females		Males	Females		Males	Females	
12	13	14	15	16	17	18	19	20	21	22	23	1
83	**26,477**	**26,434**	**14**	**8,896**	**9,150**	**3**	**4,897**	**3,779**	..	..	..	**BAUDH-KHONDMALS DISTRICT**
12	**3,391**	**3,405**	**1**	**596**	**482**	**1**	**2,357**	**1,674**	..	..	..	**Khondmals Subdivision**
3	854	842	..	..	..	1	2,357	1,674	..	..	..	Phulbani PS
4	1,155	1,156	..	..	..	..	..	..	..	..	..	Pairingia PS
5	1,382	1,407	1	596	482	..	..	..	..	..	..	Khajuripada PS
46	**14,851**	**14,555**	**6**	**4,026**	**4,109**	..	..	..	..	..	..	**Baudh Subdivision**
14	4,770	4,596	4	2,882	2,931	..	..	..	..	..	..	Baudh PS
14	4,392	4,445	..	..	..	..	..	..	..	..	..	Ghantapada PS
12	3,768	3,731	1	572	580	..	..	..	..	..	..	Manamunda PS
6	1,921	1,783	1	572	598	..	..	..	..	..	..	Harbhanga PS
25	**8,235**	**8,474**	**7**	**4,274**	**4,559**	**2**	**2,540**	**2,105**	..	..	..	**Baliguda Subdivision**
12	4,035	3,994	5	2,873	2,780	1	1,230	934	..	..	..	Baliguda Taluk
6	2,206	2,167	4	2,341	2,272	1	1,230	934	..	..	..	Baliguda PS
..	..	..	..	..	..	..	..	..	..	..	..	Belghar PS
3	992	927	1	532	508	..	..	..	..	..	..	Kotgarh PS
3	837	900	..	..	..	..	..	..	..	..	..	Daringibadi PS
13	4,200	4,480	2	1,401	1,779	1	1,310	1 171	..	..	..	G. Udayagiri Taluk
12	3,793	4,059	2	1,401	1,779	1	1,310	1,171	..	..	..	G. Udayagiri PS
1	407	421	..	..	..	..	..	..	..	..	..	Raikia PS

Note– Column 24 to 26 relating to villages with a population of 10,000 and above have been omitted as the columns are blank.

TABLE A-IV—TOWNS CLASSIFIED BY POPULATION IN 1961 WITH VARIATION SINCE 1941

Name of town	Status of town	Year	Persons	Decade variation	Percentage decade variation	Males	Females
1	2	3	4	5	6	7	8
		All Classes—1 Town					
		1941	5,740	..	..	2,829	2,911
		1951	5,498	—242	—4·22	2,804	2,694
		1961	6,088	+590	+10·73	3,123	2,965
		Class V (5,000 —9,999)—1 Town					
Baudh ..	NAC	1941	5,740	..	..	2,829	2,911
3·00 Sq. miles ..		1951	5,498	— 242	4·22	2,804	2,694
7·77 Sq. Km. ..		1961	6,088	+590	+10·73	3,123	2,965

Note :—The abbreviation NAC stands for Notified Area Council.

Note :—Appendix and Explanatory Notes 'A' and 'B' to this Table are nil

TABLE-B SERIES

GENERAL ECONOMIC TABLES

The contents of the General Economic Tables which are presented in this volume are briefly explained below :

2. Table B-I—Workers and Non-workers classified by sex and broad age-groups—This is a summary Table prepared from the Primary Census Abstract giving the total population, the nine industrial categories of workers and also the number of non-workers. Sex split-up is shown in each case. Each category is divided into four broad age-groups, viz., 0—14, 15—34,35—59 and 60+. The classification of workers and non-workers by age-groups is a special feature of 1961 Census. These age-groups correspond to different stages of life which have special significance with reference to capacity to work, viz., children, young persons, middle-aged persons and elderly persons. Classification of non-working population has not been provided in this Table to avoid unwieldiness, but is given in another Table.

3. Table B-III—Industrial Classification of Workers and Non-workers by Educational Levels—This Table is presented in two parts. Part A relates to Urban areas and Part B to Rural areas. The educational levels which are given in both the parts are shown below :

Part A

- Illiterate
- Literate (without educational level)
- Primary or Junior Basic
- Matriculation or Higher Secondary
- Technical diploma not equal to degree
- Non-technical diploma not equal to degree
- University degree or Post-graduate degree other than technical degree
- Technical degree or diploma equal to degree or Post-graduate degree in the following branches:—
  - Medicine
  - Agriculture
  - Veterinary and Dairying
  - Technology
  - Teaching and Others

Part B

- Illiterate
- Literate (without educational level)
- Primary or Junior Basic
- Matriculation and above

4. The nine industrial categories of workers and also the non-workers are cross-tabulated by literacy and educational standards mentioned above.

5. **Table B-IV Part A—Industrial Classification by sex and class of worker of persons at work at Household Industry**—The distinction between household industry and non-household industry is drawn for the first time during the current Census. This part deals with workers engaged in household industry only. The data up to Divisions and Major Groups are shown separately for Total, Rural and Urban for this district.

6. **Table B-IV Part B—Industrial Classification by sex and class of worker of persons at work in Non-household Industry, Trade, Business, Profession or Service**—This part deals with categories III,V,VI, VII, VIII and IX. All these categories are sorted into 'Divisions' and 'Major Groups' according to the nature of the industry. They are further cross-tabulated according to the class of worker, namely, employer, employee, single worker and family worker. The data up to Divisions and Major Groups are shown separately for Total and Urban for the district.

7. **Table B-IV Part C—Industrial Classification by sex, divisions, major groups and minor groups of persons at work other than Cultivation**—As the Minor Groups are not shown in the Tables A and B, this Table combines both in order to give the Minor Groups in addition to the Division and Major Groups. Separate columns are provided for the workers at household industry and non-household industry.

8. Minor Groups having less than 1 per cent of workers of the respective Divisions (less than 0·5 per cent in case of Minor Groups of Division 2 & 3), have not been shown in this Table. Divisions thus affected are marked with an asterisk (*). They are given separately in the Appendix.

9. Complete Code description of Divisions, Major Groups and Minor Groups according to

I.S.I.C. are given below for reference as they are used in many tables :

Major Group (Code)	Description	Minor Group (Code)
Division 0—Agriculture, Livestock, Forestry, Fishing and Hunting		
00	*Field Produce and Plantation Crops*	
	Production of cereal crops (including Bengal gram), such as, rice, wheat, jowar, bajra, maize ..	000
	Production of pulses, such as, arhar, moong, masur, urd, khesari, other gram ...	001
	Production of raw jute and kindred fibre crops ...	002
	Production of raw cotton and kindred fibre crops ...	003
	Production of oil-seeds, sugar-cane and other cash crops ..	004
	Production of other crops (including vegetables) not covered above ..	005
	Production of fruits and nuts in plantations, vines and orchards ..	006
	Production of wood, bamboo, cane reeds, thatching grass, etc. ..	007
	Production of juice by tapping palms ..	008
	Production of other agricultural produce (including fruits and nuts not covered by code No. 006 and flowers) not covered above ...	009
01	*Plantation Crops*	
	Production of tea in plantation ...	010
	Production of coffee in plantation ...	011
	Production of rubber in plantation ...	012
	Production of tobacco in plantation ...	013
	Production of ganja, cinchona, opium ...	014
	Production of other plantation crops not covered above ...	015
02	*Forestry and Logging*	
	Planting, replanting and conservation of forests	020
	Felling and cutting of trees and transportation of logs	021
	Preparation of timber ...	022
	Production of fuel including charcoal by exploitation of forests ..	023
	Production of fodder by exploitation of forests ..	024
	Production of gums, resins, lac, barks, herbs, wild fruits and leaves by the exploitation of forests ..	025
	Production and gathering of other forest products not covered above ..	026
03	*Fishing*	
	Production of fish by fishing in sea	030
	Production of fish by fishing in inland waters including the operation of fish firms and fish hatcheries ..	031
	Production of pearls, conch, shells, sponges by gathering or lifting from sea, river, pond ..	032
04	*Livestock and Hunting*	
	Production and rearing of livestock (large heads only) mainly for milk and animal power, such as, cow, buffalo, goat ..	040
	Rearing of sheep and production of wool ..	041

Major Group (Code)	Description	Minor Group (Code)
	Rearing and production of other animals (mainly for slaughter), such as, pig ..	042
	Production of ducks, hens and other small birds, eggs by rearing and poultry farming	043
	Rearing of bees for the production of honey, wax and collection of honey ..	044
	Rearing of silk worms and production of cocoons and raw silk ..	045
	Rearing of other small animals and insects ..	046
	Trapping of animals or games propagation ..	047
	Production of other animal husbandry products, such as, skin, bone, ivory and teeth	048
Division 1—Mining and Quarrying		
10	*Mining and Quarrying*	
	Mining of coal ..	100
	Mining of iron-ores ..	101
	Mining of gold and silver-ores	102
	Mining of manganese ..	103
	Mining of mica ..	104
	Mining of other non-ferrous metallic ores ..	105
	Mining of crude petroleum and natural gas ..	106
	Quarrying of stone (including slate), clay, sand, gravel, limestone ..	107
	Mining of chemical earth, such as, soda-ash ..	108
	Mining and quarrying of non-metallic products not classified above, such as, precious and semi-precious stones, asbestos, gypsum, sulphur, asphalt ..	109

Major Group (Code)	Description	Minor Group (Code)
Division 2 & 3—Manufacturing		
20	*Foodstuffs*	
	Production of rice, atta, flour, etc., by milling, dehusking and processing of crops and foodgrains ..	200
	Production of sugar and syrup from sugar-cane in mills ..	201
	Production of indigenous sugar, gur from sugar-cane or palm juice and production of candy ..	202
	Production of fruit products, such as, jam, jelly, sauce and canning and preservation of fruits ..	203
	Slaughtering, preservation of meat and fish and canning of fish ..	204
	Production of bread, biscuits, cake and other bakery products ..	205
	Production of butter, ghee, cheese and other dairy products ..	206
	Production of edible fats and oil (other than hydrogenated oil) ..	207
	Production of hydrogenated oils (Vanaspati) ..	208
	Production of other food products, such as, sweetmeat and condiments, muri, murki, chira, khoi, cocoa, chocolate, toffee, lozenge ..	209
21	*Beverages*	
	Production of distilled spirits, wines, liquor from alcoholic malt, fruits and malts in distillery and brewery ..	210
	Production of country liquor	211
	Production of indigenous liquor, such as, toddy, liquor from mahua, palm juice ..	212

Major Group (Code)	Description	Minor Group (Code)
	Production of other liquors not covered above ..	213
	Production of aerated and mineral water ...	214
	Production of ice ...	215
	Production of ice-cream ..	216
	Processing of tea in factories	217
	Processing of coffee in curing works ...	218
	Production of other beverages	219
22	*Tobacco Products*	
	Manufacture of bidi ...	220
	Manufacture of cigars and cheroots ...	221
	Manufacture of cigarette and cigarette tobacco ...	222
	Manufacture of hookah tobacco ...	223
	Manufacture of snuff ..	224
	Manufacture of jerda and other chewing tobacco ...	225
	Manufacture of other tobacco products ...	226
23	*Textile—Cotton*	
	Cotton ginning, cleaning, pressing and baling ...	230
	Cotton spinning (other than in mills) ..	231
	Cotton spinning and weaving in mills ..	232
	Cotton dyeing, bleaching ..	233
	Cotton weaving in power-looms ..	234
	Cotton weaving in handlooms	235
	Manufacturing of Khadi textile in handlooms ...	236
	Printing of cotton textile ..	237
	Manufacturing of cotton nets	238
	Manufacturing of cotton, cordage, rope and twine ...	239
24	*Textile—Jute*	
	Jute pressing and baling ...	240
	Jute spinning and weaving ...	241
	Dyeing and bleaching of jute..	242
	Printing of jute textile ...	243
	Manufacture of other products, like rope, cordage from jute and similar fibre, such as, hemp, mesta ...	244
25	*Textile—Wool*	
	Wool baling and pressing ...	250
	Wool cleaning and processing (scouring) ...	251
	Wool spinning and weaving in mills ..	252
	Wool spinning other than in mills ..	253
	Wool weaving in power-loom	254
	Wool weaving in handloom ..	255
	Embroidery and art work in woollen textile ...	256
26	*Textile—Silk*	
	Spinning and weaving of silk textile in mills ...	260
	Dyeing and bleaching of silk ..	261
	Spinning of silk other than in mills ..	262
	Weaving of silk textile by power-loom ..	263
	Weaving of silk textile by handloom ...	264
	Printing of silk textile ..	265
	Manufacture of silk cordage, rope and twine ..	266
27	*Textile—Miscellaneous*	
	Manufacture of carpet and all other similar type of textile products ...	270
	Manufacture of hosiery and other knitted fabrics and garments ...	271
	Embroidery and making of crepe, lace and fringes ...	272
	Making of textile garments including raincoats and headgear ...	273

Major Group (Code)	Description	Minor Group (Code)
	Manufacture of made up textile goods except wearing apparel, such as, curtains, pillow cases, bedding materials, mattress and textile bags ...	274
	Manufacture of waterproof textile products, such as, oil cloth, tarpaulin ...	275
	Manufacture and recovery of all types of fibres for purposes of padding, wadding and upholstery filling ...	276
	Manufacture of coir and coir products ..	277
	Manufacture of umbrellas ...	278
	Processing and manufacture of textile products not covered above ..	279
28	*Manufacture of Wood and Wooden Products*	
	Sawing and planing of wood	280
	Manufacture of wooden furniture and fixtures ..	281
	Manufacture of structural wooden goods (including treated timber), such as, beams, posts, doors and windows ...	282
	Manufacture of wooden industrial goods other than transport equipment, such as, bobbin and similar equipment and fixtures ...	283
	Manufacture of other wooden products, such as, untensils, toys and artwares ..	284
	Manufacture of veneer and ply-wood ...	285
	Manufacture of ply-wood products, such as, tea chest	286
	Manufacture of boxes and packing cases other than ply-wood ...	287
	Manufacture of materials from cork, bamboo, cane, leaves and other allied products ...	288
	Manufacture of other wood and allied products not covered above ...	289
29	*Paper and Paper Products*	
	Manufacture of pulp from wood, rags, wastepaper and other fibres and the conversion of such pulp into any kind of paper and paper board in mill ..	290
	Manufacture of pulp from wood, rags, wastepaper and other fibres and the conversion of such pulp into any kind of paper and paper board handmade ...	291
	Manufacture of products,such as, paper bags, boxes, cards, envelopes and moulded pulp goods from paper, paper board and pulp ...	292
30	*Printing and Publishing*	
	Printing and publishing of newspapers and periodicals	300
	Printing and publishing of books ...	301
	All other types of printing including lithography, engraving, etching, block making and other work connected with printing industry ...	302
	All types of binding, stitching, sizing and other allied work connected with binding industry ...	303
31	*Leather and Leather Products*	
	Currying, tanning and finishing of hides and skins and preparation of finished leather	310

Major Group (Code)	Description	Minor Group (Code)
	Manufacture of shoes and other leather footwear ..	311
	Manufacture of clothing and wearing apparel (except footwear) made of leather and fur ..	312
	Manufacture of leather products (except those covered by code Nos. 311, 312), such as, leather upholstery, suitcases, pocket books, cigarette and key cases, purses, saddlery, whip and other articles ..	313
	Repair of shoes and other leather footwear ..	314
	Repair of all other leather products except footwear ..	315
32	*Rubber, Petroleum and Coal Products*	
	Manufacture of tyres and tubes ..	320
	Manufacture of rubber footwear ..	321
	Manufacture of rubber goods used for industrial purpose	322
	Manufacture of all kinds of other rubber products from natural or synthetic rubber including rubber raincoat	323
	Production of petroleum, kerosene and other petroleum products in petroleum refineries ..	324
	Production of coal-tar and coke in coke oven ..	325
	Manufacture of other coal and coal-tar products not covered elsewhere ..	326
33	*Chemicals and Chemical Products*	
	Manufacture of basic industrial chemicals, such as, acids, alkalis and their salts not elsewhere specified ..	330
	Manufacture of dyes, paints, colours and varnishes ..	331
	Manufacture of fertilizers ..	332
	Manufacture of ammunition, explosives and fire-works ..	333
	Manufacture of matches ..	334
	Manufacture of medicines, pharmaceutical preparations, perfumes, cosmetics and other toilet preparations except soap	335
	Manufacture of soap and other washing and cleaning compounds ..	336
	Manufacture of turpentine, synthetic resin and plastic products and materials (including synthetic rubber)	337
	Manufacture of common salt	338
	Manufacture of other chemicals and chemical products not covered above (including inedible oils and fats)	339
34-35	*Non-metallic Mineral Products other than Petroleum and Coal*	
	Manufacture of structural clay products, such as, bricks, tiles ..	340
	Manufacture of cement and cement products ..	341
	Manufacture of lime ..	342
	Manufacture of structural stone goods, stone dressing and stone crushing ..	343
	Manufacture of stonewares, other than images ..	344
	Manufacture of stone images	345
	Manufacture of plaster of paris and its products ..	346
	Manufacture of asbestos products ..	347
	Manufacture of mica products	348
	Manufacture of earthenware and earthen pottery ..	350

Major Group (Code)	Description	Minor Group (Code)
	Manufacture of chinaware and crockery ..	351
	Manufacture of porcelain and its products ..	352
	Manufacture of glass bangles and beads ..	353
	Manufacture of glass apparatus ..	354
	Manufacture of earthen images, busts and statues ..	355
	Manufacture of earthen toys and artwares except those covered by code No. 355 ..	356
	Manufacture of glass and glass products except optical and photographic lenses and glass products covered above ...	357
	Manufacture of other non-metallic mineral products not elsewhere specified ...	359
36	*Basic Metals and their Products except Machinery and Transport Equipment*	
	Manufacture of iron and steel including smelting, refining, rolling, conversion into basic forms, such as, billets, blooms, tubes, rods ..	360
	Manufacture including smelting, refining of non-ferrous metals and alloys in basic forms ..	361
	Manufacture of armaments ..	362
	Manufacture of structural steel products, such as, joist, rail, sheet, plate ...	363
	Manufacture of iron and steel furniture ..	364
	Manufacture of brass and bell-metal products ..	365
	Manufacture of aluminium products ..	366
	Manufacture of metal products (other than of iron, brass, bell-metal and aluminium), such as, tin can	367
	Enamelling, galvanising, plating (including electro-plating) polishing and welding of metal products ..	368
	Manufacture of sundry hardwares, such as, G.I. pipe, wire net, bolt, screw, bucket, cutlery (This will also include the manufacture of sundry ferrous engineering products done by jobbing engineering concerns which cannot be classified in major groups 36, 37, 38 and 39) ..	369
37	*Machinery (All kinds other than Transport) and Electrical Equipment*	
	Manufacture and assembling of machinery (other than electrical) except textile machinery ..	370
	Manufacture and assembling of prime mover and boilers other than electrical equipment, such as, diesel engines, road-rollers, tractors ..	371
	Manufacture of Machine-tools	372
	Manufacture of textile machinery and accessories ...	373
	Manufacture of heavy electrical machinery and equipment, such as, motors, generators, transformers ..	374
	Manufacture of electric lamps and fans ...	375
	Manufacture of insulated wires and cables ...	376
	Manufacture of all kinds of battery ...	377
	Manufacture of electronic equipment, such as, radio, microphone ...	378
	Manufacture of electric machinery and apparatus, appliances not specified above ..	379

Major Group (Code)	Description	Minor Group (Code)
38	*Transport Equipment*	
	Manufacture, assembling and repairing of locomotives ...	380
	Manufacture of wagons, coaches, tramways and other railroad equipment other than that covered by code No. 363 ...	381
	Manufacture and assembling of motor vehicles of all types (excepting motor engines) ...	382
	Manufacture of motor vehicles engines parts and accessories ..	383
	Repairing and servicing of motor vehicles ...	384
	Manufacture of bicycles and tricycles and accessories, such as, saddle, seat-frame, gear ...	385
	Building and repairing of water transport equipment, such as, ships, boats and manufacture of marine engines ..	386
	Manufacture and repair of air transport equipment including aeroplanes, aero-engines ..	387
	Repairing of bicycles and tricycles ..	388
	Manufacture of other transport equipment not covered above, such as, animal-drawn and handdrawn vehicles ..	389
39	*Miscellaneous Manufacturing Industries*	
	Manufacture of optical instruments and lenses, ophthalmic goods and photographic equipment and supplies ...	390
	Manufacture of scientific, medical and surgical instruments and equipment and supplies ...	391
	Assembling and repairing of watches and clocks ...	392
	Manufacture of jewellery, silverware and wares using gold and other precious metals ...	393
	Manufacture and tuning of musical instruments ..	394
	Manufacture of stationery articles not covered elsewhere, such as, pencil, penholder, fountain pen ..	395
	Manufacture of sports goods	396
	Manufacture and repair work of goods not assignable to any other group ..	399
Division 4—Construction		
40	*Construction*	
	Construction and maintenance of buildings including erection, flooring, decorative constructions, electrical and sanitary installations ..	400
	Construction and maintenance of roads, railways, bridges, tunnels ..	401
	Construction and maintenance of telegraph and telephone lines ...	402
	Construction and maintenance of waterways and water-reservoirs, such as, bund, embankments, dam, canal, tank, tube-wells, wells ...	403
Division 5—Electricity, Gas, Water and Sanitary Services		
50	*Electricity and Gas*	
	Generation and transmission of electric energy ...	500

Major Group (Code)	Description	Minor Group (Code)
	Distribution of electric energy..	501
	Manufacture of gas in gas works and distribution to domestic and industrial consumers ...	502
51	*Water-Supply and Sanitary Services*	
	Collection, purification and distribution of water to domestic and industrial consumers ..	510
	Garbage and sewage disposal, operation of drainage system and all other types of work connected with public health and sanitation ...	511
Division 6—Trade and Commerce		
60—63	*Wholesale Trade*	
	Wholesale trading in cereals and pulses ...	600
	Wholesale trading in vegetables, fruits, sugar, spices, oil, fish, dairy products, eggs, poultry and other foodstuff (not covered elsewhere) ...	601
	Wholesale trading in all kinds of fabrics and textile products, such as, garments, hessian, gunny bag, silk and woollen yarns, shirtings, suitings, hosiery products ...	602
	Wholesale trading in beverages, such as, tea (leaf), coffee (seed and powder), aerated water ...	603
	Wholesale trading in intoxicants, such as, wine, liquors	604
	Wholesale trading in other intoxicants, such as, opium, ganja, etc. ..	605
	Wholesale trading in tobacco, bidi, cigarettes and other tobacco products ...	606
	Wholesale trading in animals	607
	Wholesale trading in straw and fodder ...	608
	Wholesale trading in medicines and chemicals ..	610
	Wholesale trading in fuel and lighting products, such as, coke, coal, kerosene, candle	611
	Wholesale trading in toilets, perfumery and cosmetics ..	612
	Wholesale trading in metal, porcelain and glass utensils, crockery, chinaware ...	613
	Wholesale trading in wooden, steel and other metallic furniture and fittings ...	614
	Wholesale trading in footwear ...	615
	Wholesale trading in tyres, tubes and allied rubber products ...	616
	Wholesale trading in petrol, mobil oil and allied products ..	617
	Wholesale trading in other household equipment not covered above ..	618
	Wholesale trading in bricks, tiles and other building materials ..	620
	Wholesale trading in wood, bamboo, cane, thatches and similar products ..	621
	Wholesale trading in paper and other stationery goods	630
	Wholesale trading in agricultural and industrial machinery equipment and tools and appliances other than electrical ...	631
	Wholesale trading in electrical machinery and equipment like motor, battery, electric fan, bulb ...	632

Major Group (Code)	Description	Minor Group (Code)
	Wholesale trading in all kinds of transport and storage equipment ..	633
	Wholesale trading in skins, leather and fur ..	634
	Wholesale trading in clocks, eyeglasses, frames ..	635
	Wholesale trading in hardware and sanitary equipment	636
	Wholesale trading in scientific, medical and surgical instruments ..	637
	Wholesale trading in precious metals and stones, gold and silverwares and jewellery ..	638
	Wholesale trading in all goods not covered above ...	639
64—68	*Retail Trade*	
	Retail trading in cereals, pulses, vegetables, fruits, sugar, spices, oil, fish, dairy products, eggs, poultry ...	640
	Retail trading in beverages, such as, tea (leaf), coffee (seed and powder), aerated water ..	641
	Retail trading in intoxicants, such as, wine, liquors ...	642
	Retail trading in other intoxicants, such as, opium, ganja, etc. ...	643
	Retail trading in tobacco, bidi, cigarettes and other tobacco products ...	644
	Retail trading in fuel, such as, coke, coal, firewood and kerosene ...	645
	Retail trading in foodstuffs like sweetmeat, condiments, cakes, biscuits, etc. ...	646
	Retail trading in animals ..	647
	Retail trading in straw and fodder ...	648
	Retail trading in fibres, yarns, dhoti, saree, readymade garments of cotton, wool, silk and other textile and hosiery products (This includes retail trading in piece-goods of cotton, wool, silk and other textiles) ..	650
	Retail trading in toilet goods, perfumes and cosmetics ..	651
	Retail trading in medicines and chemicals ..	652
	Retail trading in footwear, headgear, such as, hats, umbrellas, shoes and chappals ..	653
	Retail trading in tyres, tubes and allied rubber products	654
	Retail trading in petrol, mobil oil and allied products ..	655
	Retail trading in wooden, steel and other metallic furniture and fittings ..	660
	Retail trading in stationery goods and paper ..	661
	Retail trading in metal, porcelain and glass utensils ...	662
	Retail trading in earthenware and earthen toys ...	663
	Retail trading in other household equipment not covered above ...	664
	Retail trading in bricks, tiles and other building materials	670
	Retail trading in hardware and sanitary equipment ..	671
	Retail trading in wood, bamboo, cane, bark and thatches ...	672
	Retail trading in other building materials ...	673
	Retail trading in agricultural and industrial machinery equipment, tools and appliances ..	680

Major Group (Code)	Description	Minor Group (Code)
	Retail trading in transport and storage equipment ..	681
	Retail trading in electrical goods like electric fan, bulb, etc. ..	682
	Retail trading in skins, leather and furs and their products excluding footwear and headgear ..	683
	Retail trading in clock and watch, eyeglass, frame ..	684
	Retail trading in scientific, medical and surgical instruments ..	685
	Retail trading in precious stones and jewellery ..	686
	Retail trading in musical instruments, gramophone record, pictures and paintings including curio dealing ..	687
	Book-selling ..	688
	Retail trading in goods unspecified ..	689
69	*Trade and Commerce—Miscellaneous*	
	Importing and exporting of goods and commodities	690
	Real estate and properties ..	691
	Stocks, shares and futures ..	692
	Providents and insurances ..	693
	Money-lending (indigenous)..	694
	Banking and similar type of financial operation ..	695
	Auctioneering ..	696
	Distribution of motion pictures ..	697
	All other activities connected with trade and commerce not covered above, including hiring out of durable goods, such as, electric fan, microphone, rickshaw, etc.	699

Major Group (Code)	Description	Minor Group (Code)
	Division 7—Transport, Storage and Communications	
70-71	*Transport*	
	Transporting by railways ..	700
	Transporting by tramway and bus service ..	701
	Transporting by motor vehicles (other than omnibus) ..	702
	Transporting by road through other means of transport, such as, hackney carriage, bullock cart, ekka ..	703
	Animal transporting by animals, such as, horse, elephant, mule, camel ..	704
	Transporting by man, such as, carrying of luggage, hand cart driving, rickshaw pulling, cycle rickshaw driving	705
	Transporting by boat, steamer, ferry, etc., by river, canal ..	706
	Transporting by boat, steamer, ship, cargo boat by sea or ocean ..	707
	Transporting by air ..	708
	Transporting by other means not covered above ..	709
	Services incidental to transport, such as, packing, carting travel agency ..	710
72	*Storage and Warehousing*	
	Operation of storage, such as, warehouses ..	720
	Operation of storage, such as, cold storage ..	721
	Operation of storage of other type ..	722
73	*Communications*	
	Postal, telegraphic, wireless and signal communications	730
	Telephone communications ..	731
	Information and broadcasting	732

Major Group (Code)	Description	Minor Group (Code)
Division 8—Services		
80	*Public services (This does not include Govt., Quasi-Govt. or local body activities, other than administrative, in such fields as transport, communications, information and broadcasting, education and scientific services, health, industries, production, construction, marketing and operation of financial institutions each of which is classified in the appropriate industry groups)*	
	Public services in Union and State army including territorial corps and volunteer corps ..	800
	Public service in Navy ..	801
	Public service in Air-force ..	802
	Public service in Police ..	803
	Public service in administrative departments and offices of Central Government ..	804
	Public service in administrative departments and offices of Quasi-Government organizations, Municipalities, Local Boards, etc. ..	805
	Public services in administrative departments and offices of State Governments ..	809
81	*Educational and Scientific Services*	
	Educational services, such as, those rendered by technical colleges, technical schools and similar technical and vocational institutions ..	810
	Educational services, such as, those rendered by colleges, schools and similar other institutions of non-technical type	811
	Scientific services and research institutions not capable of classification under any individual group ...	812
82	*Medical and Health Services*	
	Public health and medical services rendered by organizations and individuals, such as, by hospitals, sanatoria, nursing homes, maternity and child welfare clinic as also by hakimi, unani, ayurvedic, allopathic and homoeopathic practitioners	820
	Veterinary services rendered by organizations and individuals ..	821
83	*Religious and Welfare Services*	
	Religious services rendered by religious organizations and their establishments maintained for worship or promotion of religious activities, this includes missions, ashrams and other allied organizations ..	830
	Religious and allied services rendered by pandit, priest, preceptor, fakir, monk ..	831
	Welfare services rendered by organizations operating on a non-profit basis for the promotion of welfare of the community, such as, relief societies, red-cross organization for the collection and allocation of contributions for charity ..	832
84	*Legal Services*	
	Legal services rendered by barrister, advocate, solicitor, mukhtar, pleader, mukurie, munshi ...	840

Major Group (Code)	Description	Minor Group (Code)
	Matrimonial services rendered by organizations and individuals ..	841
85	*Business Services*	
	Engineering services rendered by professional organizations or individuals ..	850
	Business services rendered by organizations of accountants, auditors, book-keepers or like individuals ..	851
	Business services rendered by professional organizations or individuals, such as, those of advertising and publicity agencies ..	852
	Business services rendered by professional organizations or individuals, such as, those rendered by news agency, newspaper correspondents, columnists, journalists, editors, authors ..	853
86	*Community Services and Trade and Labour Associations*	
	Services rendered by trade associations, chambers of commerce, trade unions and similar other organizations	860
	Services rendered by civic, social, cultural, political and fraternal organizations, such as, ratepayers' association, club, library ...	861
	Community services, such as, those rendered by public libraries, museums, botanical and zoological gardens, etc. ...	862
87	*Recreation Services*	
	Production of motion picture and allied services, such as, processing, editing, etc. ...	870
	Recreation services rendered by cinema houses by exhibition of motion pictures ..	871
	Recreation services rendered by organizations and individuals, such as, those of theatres, opera companies, ballet and dancing parties, musicians, exhibitions, circus, carnivals ...	872
	Recreation services rendered by indoor and outdoor sports by organizations and individuals including horse, motor, etc., racing ..	873
88	*Personal Services*	
	Services rendered to households, such as, those by domestic servants, cooks ...	880
	Services rendered to households, such as, those by governess, tutor, private secretary ...	881
	Services rendered by hotels, boarding houses, eating houses, cafes, restaurants and similar other organizations to provide lodging and boarding facilities ...	882
	Laundry services rendered by organizations and individuals, this includes all types of cleaning, dyeing, bleaching, dry cleaning services	883
	Hairdressing, other services rendered by organizations and individuals, such as, those by barber, hairdressing saloon and beauty shops ...	884
	Services rendered by portrait and commercial photographic studios ...	885

Major Group (Code)	Description	Minor Group (Code)
89	*Services not elsewhere classified*	
	Services rendered by organizations or individuals not elsewhere classified ..	890
	Division 9—Activities not adequately described	
90	*Activities unspecified and not adequately described. (This includes new entrants to the Labour Market)*	
	Activities unspecified and not adequately described including activities of such individuals who fail to provide sufficient information about their industrial affiliation to enable them to be classified	900
	Fresh entrants to the Labour Market ..	999

10. Table B-V—Occupational Classification by sex of persons at work other than cultivation— This Table gives the occupational classification of persons who are working in non-agricultural occupation, separately for Total and Urban. Divisions, Groups and Families according to National Classification of Occupations, are shown in it. Information regarding persons working in household industry and non-household industry is also supplied.

11. Families having less than 1 per cent of the workers of the respective Division (less than 0·5 per cent in case of families of Divisions 7-8) have not been shown in this Table, but are given in the Appendix. Divisions thus affected are marked with an asterisk (*).

12. Code description of families not appearing in this Table are given below :

000 Architects
002 Mechanical Engineers
003 Electrical Engineers
004 Chemical Engineers
005 Metallurgical Engineers
006 Mining Engineers
007 Surveyors
009 Architects, Engineers and Surveyors, n.e.c.
010 Chemists except Pharmaceutical Chemists
011 Pharmaceutical Chemists
012 Physicists
013 Meteorologists
014 Geologists and Geophysicists
015 Mathematicians
019 Chemists, Physicists, Geologists and other Physical Scientists, n.e.c.
020 Biologists and Animal Scientists
022 Silviculturists
023 Agronomists and Agricultural Scientists
029 Biologists, Veterinarians, Agronomists and Related Scientists, n.e.c.
030 Physicians and Surgeons, Allopathic
031 Physicians, Ayurvedic
032 Physicians, Homoeopathic
033 Physicians, Other
034 Physiologists
035 Dentists
039 Physicians, Surgeons and Dentists, n.e.c.
040 Nurses
044 Vaccinators
045 Physiotherapists, Masseurs and Related Technicians
046 Sanitation Technicians
047 Opticians and Optometrists
049 Medical and Health Technicians, n.e.c. (excluding Laboratory Assistants *see* 091)
050 Teachers, University
053 Teachers, Nursery and Kindergarten Schools
059 Teachers, n.c.e.
060 Judges and Magistrates
061 Legal Practitioners and Advisers
062 Law Assistants
070 Economists
071 Accountants and Auditors
072 Statisticians
073 Geographers
074 Psychologists and Actuaries
075 Personnel Specialists
076 Labour and Social Welfare Workers, Social Workers who are not elected officials
077 Sociologists and Anthropologists
078 Historians, Archeologists, Political Scientists and Related Workers

079 Social Scientists and Related Workers, n.e.c.
080 Authors
081 Editors, Journalists and Related Workers
082 Translators, Interpreters and Language Specialists
083 Painters, Decorators and Commercial Artists
084 Sculptors and Modellers
085 Actors and Related Workers
086 Musicians and Related Workers
087 Dancers and Related Workers
089 Artists, Writers and Related Workers, n.e.c.
090 Draughtsmen
091 Laboratory Assistants
099 Science and Engineering Technicians, n.e.c.
0X3 Librarians, Archivists and Related Workers
0X8 Political Workers (who are not elected Officials)
0X9 Other Professional, Technical and Related Workers, n.e.c.
100 Administrators and Executive Officials, Central Government, Defence Services Personnel
102 Administrators and Executive Officials, Local Bodies
103 Administrators and Executive Officials, Quasi-Government
109 Administrators and Executive Officials, Government, n. e. c.
121 Directors, Managers, and Working Proprietors, Insurance
129 Directors, Managers and Working Proprietors, Financial Institutions, n. e. c.
130 Directors, Managers and Working Proprietors, Mining, Quarrying and Well Drilling
132 Directors, Managers and Working proprietors, Electricity, Gas, Water and Sanitary
133 Directors, Managers and Working Proprietors, Manufacturing
134 Directors, Managers and Working Proprietors, Transport and Communications
136 Directors, Managers and Working Proprietors, Other Services
211 Typists
220 Computing Clerks and Calculating Machine Operators
221 Punch Card Machine Operators
229 Office Machine Operators, n.e.c.
300 Working Proprietors, Wholesale Trade
310 Agents and Salesmen, Insurance
311 Agents, Brokers and Salesmen, Real Estate
312 Brokers and Agents, Securities and Shares
313 Auctioneers
314 Valuers and Appraisers
319 Insurance and Real Estate Salesmen, Salesmen of Securities and Services and Auctioneers, n.e.c.
320 Commercial Travellers
329 Commercial Travellers and Manufacturers Agents, n.e.c.
330 Salesmen and Shop Assistants, Wholesale and Retail Trade
341 Pawn-Brokers
400 Cultivators (Owners)
401 Cultivators (Tenants)
403 Planters and Plantation Managers
409 Farmers and Farm Managers, n.e.c. (Vegetable and Fruit growers)
410 Farm Machinery Operators
412 Gardeners (Malis)
413 Tappers (Palm, Rubber trees, etc.)
414 Agricultural Labourers
415 Plantation Labourers
419 Farm Workers, n.e.c.
420 Hunters
421 Trappers
429 Hunters and Related Workers, n.e.c.
430 Fishermen, Deep Sea
432 Conch and Shell gatherers, Sponge and Pearl Divers
442 Log Fellers and Wood Cutters
443 Charcoal Burners and Forest Product Processers, Kattha Makers
500 Miners
502 Drillers, Mines and Quarries
509 Miners and Quarrymen, n.e.c.
510 Well Drillers, Petroleum and Gas
511 Well Drillers, other than Petroleum and Gas
600 Deck Officers and Pilots, Ship

601 Ship Engineers
611 Engine-Room Ratings, Firemen and Oilers, Ship
620 Aircraft Pilots
621 Flight Engineers
622 Flight Navigators
630 Drivers
631 Firemen
640 Tramcar Drivers
649 Drivers, Road Transport, n.e.c. (including Palki and Doli Bearers)
650 Conductors
651 Guards
652 Brakesmen
660 Inspectors, Supervisors and Station Masters, Permanent way Inspectors of Railways
661 Traffic Controllers
662 Signalmen and Pointsmen
671 Telegraphists and Signallers
672 Radio Communication and Wireless Operators
673 Teleprinter Operators
692 Workers in Transport Occupations, n.e.c., Railway Gangmen
694 Workers in Communication Occupations, n.e.c.
700 Fibre Preparers, Ginners, Cleaners, Scourers, etc.
701 Blow-room Workers and Carders
705 Pattern Card Preparers
707 Knitters and Lace Makers
708 Carpet Makers and Finishers
710 Tailors, Dress Makers and Garment Makers
711 Hat and Head-gear Makers
712 Furriers
713 Upholsterers and Related Workers
714 Pattern Makers, Makers and Cutters' Textile Products, Leather Garments and Gloves
715 Sewers, Embroiderers and Darners, Textile and Fur Products
719 Tailors, Cutters, Furriers and Related Workers, n.e.c.
720 Shoe Makers and Shoe Repairers
721 Cutters, Lasters, Sewers, Footwear and Related Workers
722 Harness and Saddle Makers
729 Leather Cutters, Lasters and Sewers (Except Gloves and Garments) and Related Workers, n.e.c.
730 Furnacemen, Metal
731 Annealers, Temperers and Related Heat Treaters
732 Rolling Mill Operators, Metal
734 Moulders and Coremakers
735 Metal Drawers and Extruders
739 Furnacemen, Rollers, Drawers, Moulders and Related Metal-Making and Treating Workers, n.e.c.
740 Precision Instrument Makers, Watch and Clock Makers and Repairmen
742 Jewellery Engravers
750 Fitter-Machinists, Tool-Makers and Machine Tool Setters
751 Machine Tool Operators, Knife Makers
752 Fitter-Assemblers and Machine Erectors (Except Electrical and Precision Instrument Fitter-Assemblers)
753 Mechanics-Repairmen (Except Electrical and Precision Instrument Repairmen)
754 Sheet Metal Workers
755 Plumbers and Pipe Fitters
756 Welders and Flame Cutters
757 Metal Plate and Structural Metal Workers
758 Electro-Platers, Dip Platers and Related Workers
759 Tool-Makers, Machinists, Plumbers, Welders, Platers and Related Workers, n.e.c. (including Metal-Engravers, other than Printing)
760 Electricians, Electrical Repairmen and Related Electrical Workers
761 Electrical and Electronics Fitters
762 Mechanics-Repairmen, Radio and Television
763 Installers and Repairmen, Telephone and Telegraph
764 Linemen and Cable Jointers
769 Electricians and Related Electrical and Electronics Workers, n.e.c.

770 Carpenters, Joiners, Pattern Makers (Wood)
771 Shipwrights and Boat Builders (Wood)
772 Sawyers and Wood Working Machinists
773 Coach and Body Builders
774 Cart Builders and Wheel Wrights
775 Cabinet Makers
779 Carpenters, Joiners, Cabinet Makers, Cooper and Related Workers, n.e.c.
780 Painters and Paper Hangers
790 Stone Cutters, Stone Carvers and Stone Dressers
791 Bricklayers, Plasterers, Masons
792 Glaziers
793 Cement Finishers and Terrazzo and Mosaic Workers
794 Hut Builders and Thatchers
795 Well Diggers
799 Bricklayers, Plasterers and Construction Workers, n.e.c.
800 Type-setting Machine Operators
801 Compositors
802 Proof Readers and Copy Holders
803 Printers (Paper)
804 Printers (Textile)
805 Photolitho Operators, Photolithographers
806 Engravers, Etchers and Block Makers (Printing)
807 Stereotypers
808 Book-Binders
810 Furnacemen, Kilnmen and Ovenmen
812 Blowers and Benders, Glass
813 Moulders and Pressers, Glass
814 Grinders, Cutters, Decorators and Finishers
815 Pulverisors and Mixers, Cement, Clay and Other Ceramics
819 Potters, Kilnmen, Glass and Clay Formers and Related Workers, n.e.c.
822 Dairy Workers (Non-Farm)
823 Khandsari, Sugar and Gur Makers
825 Makers of Aerated Water and Brewers
827 Butchers
828 Coffee and Tea Blenders and Related Workers
829 Millers, Bakers, Brewmasters and Related Food and Beverage Workers Makers of Ice, n.e.c.
830 Batch and Continuous Still Operators
831 Cookers, Roasters and Other Heat Treaters, Chemical and Related Processes
832 Crushers, Millers and Calenderers Chemical and Related Processes
833 Paper Pulp Preparers
834 Paper Makers
839 Chemical and Related Process Workers, n.e.c.
840 Curers, Graders and Blenders, Tobacco
841 Cigarette Machine Operators
842 Cheroot, Cigar and Bidi Makers
843 Snuff and Zarda Makers
849 Tobacco Preparers and Product Makers, n.e.c.
851 Tyre Builders, Vulcanisers and Related Rubber Products Makers
852 Plastics Products Makers
853 Tanners, Fellmongers, Pelt Dressers and Related Workers
854 Photographic Dark Room Workers
855 Makers of Musical Instruments and Related Workers
856 Paper Products Makers
860 Checkers, Testers, Sorters, Weighers and Counters, Weighmen
861 Packers, Labellers and Related Workers
870 Operators, Stationary Engines and Related Equipment
871 Boilermen and Firemen
872 Crane and Hoist Operators
873 Riggers and Cable Splicers
874 Operators of Earth-moving and Other Construction Machinery, n.e.c.

875 Materials-handling Equipment Operators

876 Oilers and Greasers, Stationary, Engines, Motor Vehicles and Related Equipment

879 Stationary Engine and Excavating and Lifting Equipment Operators and Related Workers, n.e.c.

900 Fire Fighters and Related Workers

902 Customs Examiners, Patrollers and Related Workers

909 Fire Fighters, Policemen, Guards and Related Workers, n.e.c.

910 House Keepers, Matrons, Stewards (Domestic and Institutional)

919 House Keepers, Cooks, Maids and Related Workers, n.e.c.

920 Waiters, Bartenders and Related Workers (Institutional)

930 Building Care-takers

960 Athletes, Sportsmen and Related Workers

970 Movie Camera Operators

979 Other Photographers

990 Embalmers and Undertakers

999 Service, Sport and Recreation Workers, n.e.c.

X00 Workers without Occupations, Matriculates and above

X08 Workers without Occupations, Literates

X09 Workers without Occupations, Other

X90 Workers not reporting Occupation

13. Table B-VI—Occupational Divisions of persons at work other than at cultivation, classified by sex, broad age-groups and educational levels in Urban Areas only—This Table gives the data up to Divisions of the National Classification of Occupations for all the urban areas in the district. It deals with literate workers other than those who work as cultivators and as agricultural labourers. The population under each division is classified into four broad age-groups 0--14, 15--34, 35—59, 60+and Age not stated, which are further cross-tabulated according to the educational levels.

14. Table B-VII Part A—Persons working principally (i) as Cultivators, (ii) as Agricultural Labourers or (iii) at Household Industry classified by sex and by secondary work (i) at Household Industry, (ii) as Cultivator or (iii) as Agricultural Labourer— This Table is a cross-tabulation in the case of persons whose principal and secondary work are any two of (i) cultivation, (ii) agricultural labour or (iii) household industry. This is an important Table as it shows the extent to which cultivation is supplemented by household industry and vice versa. The type of household industries for the district are shown in Divisions and Major Groups of I.S.I.C. separately for Total, Rural and Urban. Major Groups having secondary workers less than 5 per cent of the principal workers are omitted from this Table and shown in Appendix. The affected Divisions are marked with an asterisk (*).

15. Table B-VII Part B—Industrial Classification by sex of persons working in Non-household Industry, Trade, Business, Profession or Service who are also engaged in Household Industry—This Table gives the data on the basis of cross-tabulation in the case of persons who are principally engaged in non-household industry, etc. It shows the principal workers in each Division and Major Group followed by additional workers in each Division and Major Group. It is presented separately for Total, Rural and Urban.

16. Table B-VIII Parts A and B—Persons unemployed aged 15 and above by sex, broad age-groups and educational levels—This Table which deals with the classification of unemployed persons by their educational standards and age-groups is presented in two parts : Part A for the Urban areas and Part B for the Rural areas in this district. Both these parts give separate data in respect of those who are seeking employment for the first time and for those persons who were employed before but are now out of employment and are seeking work. In the first case the broad age-groups are 15—19, 20—24, 25—29, 30—34, 35+and in the latter case 15—19, 20—24, 25—34, 35—44, 45—59, and 60+. The educational levels as given in Table B-III, Parts A and B are followed in these Tables respectively for finding out the educational qualifications of the unemployed persons in the respective age-groups.

17. Table B-IX—Persons not at work classified by sex, broad age-groups and type of activity— This Table deals with the categorization of non-workers according to their eight-fold activities. The data for the broad age-groups are given separately for Total, Rural and Urban in respect of the district, but for each subdivision and police station it is supplied for Rural only. The study of age-groups with reference to age-tables will throw light on the children of school going age who are not attending school and persons in working age-groups who are not working.

Table B-1

TABLE B-I—WORKERS AND NON-WORKERS CLASSIFIED BY SEX AND BROAD AGE-GROUPS

Table B-1

Total Rural Urban	Age-group	Total Population			Total Workers		Workers I As Cultivator		Workers II As Agricultural Labourer		Workers III In Mining, Quarrying, Livestock, Forestry, Fishing, Hunting and Plantations, Orchards and Allied activities	
		P	M	F	M	F	M	F	M	F	M	F
1	2	3	4	5	6	7	8	9	10	11	12	13
T	**Total**	**514,427**	**255,685**	**258,742**	**165,029**	**125,122**	**106,481**	**79,765**	**21,519**	**17,230**	**2,694**	**968**
	0—14	198,952	99,926	99,026	15,466	12,827	8,815	7,717	3,442	2,178	491	133
	15—34	166,650	81,189	85,461	78,186	62,471	48,531	40,179	11,349	8,732	1,062	435
	35—59	124,757	63,833	60,924	62,738	45,311	42,676	29,216	6,103	5 737	1,019	367
	60+	23,750	10,574	13,176	8,569	4,463	6,415	2,619	620	579	122	33
	Age not stated	318	163	155	70	50	44	34	5	4	..	..
R	**Total**	**508,339**	**252,562**	**255,777**	**163,373**	**124,317**	**106,365**	**79,698**	**21,502**	**17,225**	**2,597**	**957**
	0—14	196,805	98,860	97,945	15,420	12,759	8,813	7,717	3,442	2,178	491	133
	15—34	164,499	80,028	84,471	77,352	62,118	48,487	40,151	11,337	8,730	1,018	429
	35—59	123,309	63,087	60,222	62,059	44,974	42,623	29,181	6,099	5,735	972	363
	60+	23,408	10,424	12,984	8,472	4,416	6,398	2,615	619	578	116	32
	Age not stated	318	163	155	70	50	44	34	5	4	..	..
U	**Total**	**6,088**	**3,123**	**2,965**	**1,656**	**805**	**116**	**67**	**17**	**5**	**97**	**11**
	0—14	2,147	1,066	1,081	46	68	2	..	..	..	..	..
	15—34	2,151	1,161	990	834	353	44	28	12	2	44	6
	35—59	1,448	746	702	679	337	53	35	4	2	47	4
	60+	342	150	192	97	47	17	4	1	1	6	1
	Age not stated	..	..	..	..	..	..	..	..	..	..	..

TABLE B-I—WORKERS AND NON-WORKERS CLASSIFIED BY SEX AND BROAD AGE-GROUPS—*concld.*

Total Rural Urban	Age-group	Workers—*concld.* IV At Household Industry		V In Manufacturing other than Household Industry		VI In Construction		VII In Trade and Commerce		VIII In Transport, Storage and Communications		IX In Other Services		X Non-workers	
		M	F	M	F	M	F	M	F	M	F	M	F	M	F
1	2	14	15	16	17	18	19	20	21	22	23	24	25	26	27
T	**Total** —	**8,674**	**7,982**	**212**	**133**	**369**	**33**	**3,105**	**1,033**	**255**	**2**	**21,720**	**17,976**	**90,656**	**133,620**
	0—14	952	779	14	16	6	1	75	27	..	1	1,671	1,975	84,460	86,199
	15—34	3,885	3,861	120	56	204	24	1,526	400	162	1	11,347	8,783	3,003	22,990
	35—59	3,359	2,922	70	48	149	8	1,316	507	90	..	7,956	6,506	1,095	15,613
	60+	477	418	8	13	9	...	187	99	3	..	728	702	2,005	8,713
	Age not stated	1	2	...	...	1	..	1	...	..	..	18	10	93	105
R	**Total** —	**8,286**	**7,689**	**131**	**79**	**312**	**31**	**2,914**	**927**	**195**	**1**	**21,071**	**17,710**	**89,189**	**131,460**
	0—14	923	741	10	4	6	1	73	26	..	..	1,662	1,959	83,440	85,186
	15—34	3,689	3,710	73	31	174	23	1,431	365	122	1	11,021	8,678	2,676	22,353
	35—59	3,217	2,824	46	33	125	7	1,237	446	71	..	7,669	6,385	1,028	15,248
	60+	456	412	2	11	6	...	172	90	2	...	701	678	1,952	8,568
	Age not stated	1	2	—	—	1	—	1	—	...	...	18	10	93	105
U	**Total** —	**388**	**293**	**81**	**54**	**57**	**2**	**191**	**106**	**60**	**1**	**649**	**266**	**1,467**	**2,160**
	0—14	29	38	4	12	...	..	2	1	..	1	9	16	1,020	1,013
	15—34	196	151	47	25	30	1	95	35	40	...	326	105	327	637
	35—59	142	98	24	15	24	1	79	61	19	..	287	121	67	365
	60+	21	6	6	2	3	..	15	9	1	..	27	24	53	145
	Age not stated	...	—	—	—	—	—	—	—	—	—	...	...	...	...

Table B-III Part A

TABLE B-III PART A—INDUSTRIAL CLASSIFICATION OF WORKERS AND

Educationa Levels	Total Population of Workers and Non-workers			Workers							
				I As Cultivator		II As Agricultural Labourer		III In Mining, Quarrying, Livestock, Forestry, Fishing, Hunting and Plantations, Orchards and Allied activities		IV At Household Industry	
	P	M	F	M	F	M	F	M	F	M	F
1	2	3	4	5	6	7	8	9	10	11	12
Total ..	**6,088**	**3,123**	**2,965**	**116**	**67**	**17**	**5**	**97**	**11**	**388**	**293**
Ill terate ..	3,522	1,283	2,239	78	64	17	5	82	11	279	252
L terate (without educational level) ..	1,480	932	548	29	3	..	..	12	..	79	41
Primary or Junior Basic ..	846	676	170	8	..	..	..	1	..	30	..
Matriculation or Higher Secondary ..	187	184	3	1	..	..	..	2	..	..	..
Technical diploma not equal to degree	2	2	..	..	..	..	..	..	..	..	..
Non-technical diploma not equal to degree ..	14	11	3	..	..	..	..	..	..	..	..
University degree or Post-graduate degree other than technical degree	14	14	..	..	..	..	..	..	..	..	..
Technical degree or diploma equal to degree or Post-graduate degree	23	21	2	..	..	..	..	..	..	..	..
Engineering ..	3	3	..	..	..	..	..	..	..	..	..
Medicine ..	1	1	..	..	..	..	..	..	..	..	..
Agriculture ..	2	2	..	..	..	..	..	..	..	..	..
Veterinary and Dairying ..	1	1	..	..	..	..	..	..	..	..	..
Teaching ..	11	9	2	..	..	..	..	..	..	..	..
Others ..	5	5	..	..	..	..	..	..	..	..	..

NON-WORKERS BY EDUCATIONAL LEVELS IN URBAN AREAS ONLY

Table B-III Part A

Workers—*concld.*												
V In Manufacturing other than Household Industry		VI In Construction		VII In Trade and Commerce		VIII In Transport, Storage and Communications		IX In Other Services		X Non-workers		Educational Levels
M	F	M	F	M	F	M	F	M	F	M	F	
13	14	15	16	17	18	19	20	21	22	23	24	1
81	**54**	**57**	**2**	**191**	**106**	**60**	**1**	**649**	**266**	**1,467**	**2,160**	**Total**
19	46	8	2	21	105	11	1	140	243	628	1,510	Illiterate
38	8	23	..	106	1	21	..	226	12	398	483	Literate (without educational level)
16	..	15	..	46	..	19	...	135	8	406	162	Primary or Junior Basic
7	—	7	..	18	..	9	..	110	..	30	3	Matriculation or Higher Secondary
..	—	..	..	...	—	...	—	1	..	1	..	Technical diploma not equal to degree
...	—	2	...	...	...	...	—	6	1	3	2	Non-technical diploma not equal to degree
...	—	2	...	...	—	...	—	12	..	...	..	University degree or Post-graduate degree other than technical degree
1	—	—	—	...	—	—	—	19	2	1	..	Technical degree or diploma equal to degree or Post-graduate degree
...	...	...	...	..	—	—	—	2	..	1	..	Engineering
..	..	...	...	...	—	..	—	1	..	..	..	Medicine
...	...	...	...	...	—	..	—	2	..	..	..	Agriculture
1	..	...	...	—	—	..	—	..	..	...	..	Veterinary and Dairying
..	..	...	...	..	—	—	—	9	2	..	..	Teaching
..	..	—	..	..	—	..	—	5	..	..	..	Others

Table B-III Part B

TABLE B-III PART B—INDUSTRIAL CLASSIFICATION OF WORKERS AND

Educational Levels	Total Population of Workers and Non-workers			Workers I As Cultivator		II As Agricultural Labourer		III In Mining, Quarrying, Live-stock, Forestry, Fishing, Hunting and Plantations, Orchards and Allied activities		IV At Household Industry	
	P	M	F	M	F	M	F	M	F	M	F
1	2	3	4	5	6	7	8	9	10	11	12
											BAUDH-KHONDMALS
Total ..	**508,339**	**252,562**	**255,777**	**106,365**	**79,698**	**21,502**	**17,225**	**2,597**	**957**	**8,286**	**7,689**
Illiterate ..	419,890	174,412	245,478	68,359	78,289	17,292	17,094	1,883	946	5,063	7,445
Literate (without educational level)	78,369	68,851	9,518	35,243	1,318	4,113	122	590	11	3,002	237
Primary or Junior Basic ..	8,856	8,109	747	2,708	91	97	9	78	..	220	7
Matriculation and above ..	1,224	3,190	34	55	..	..	...	46	..	1	..
											Khondmals
Total ..	**96,133**	**47,682**	**48,451**	**21,305**	**21,399**	**3,285**	**3,541**	**610**	**320**	**1,684**	**1,283**
Illiterate ..	79,559	32,513	47,046	13,624	21,188	2,602	3,525	482	318	1,197	1,274
Literate (without educational level)	14,136	12,969	1,167	7,222	207	671	16	107	2	465	8
Primary or Junior Basic ..	1,960	1,732	228	445	4	12	..	13	...	22	1
Matriculation and above ..	478	468	10	14	...	..	...	8	...	..	..
											Phulbani
Total ..	**29,486**	**14,929**	**14,557**	**5,619**	**5,539**	**633**	**665**	**180**	**80**	**357**	**247**
Illiterate ..	22,887	9,145	13,742	3,340	5,475	482	663	125	80	255	245
Literate (without educational level)	4,936	4,339	597	2,140	63	148	2	37	...	91	1
Primary or Junior Basic ..	1,219	1,011	208	133	1	3	..	11	...	11	1
Matriculation and above ...	444	434	10	6	...	...	..	7	..	...	..
											Phiringia
Total ...	**42,662**	**20,993**	**21,669**	**10,469**	**10,567**	**1,954**	**2,148**	**238**	**109**	**913**	**697**
Illiterate ..	38,237	16,783	21,454	8,110	10,517	1,639	2,141	218	108	689	694
Literate (without educational level)	4,111	3,897	214	2,193	49	313	7	20	1	220	3
Primary or Junior Basic ...	306	305	1	162	1	2	...	...	...	4	...
Matriculation and above ...	8	8	...	4	...	...	...	...	...	...	...
											Khajuripada
Total ..	**23,985**	**11,760**	**12,225**	**5,217**	**5,293**	**698**	**728**	**192**	**131**	**414**	**339**
Illiterate ..	18,435	6,585	11,850	2,174	5,196	481	721	139	130	253	335
Literate (without educational level)	5,089	4,733	356	2,889	95	210	7	50	1	154	4
Primary or Junior Basic ...	435	416	19	150	2	7	..	2	...	7	...
Matriculation and above ...	26	26	...	4	...	...	...	1	...	...	...
											Baudh
Total ...	**184,348**	**92,573**	**91,775**	**40,866**	**22,660**	**10,893**	**4,099**	**1,049**	**326**	**3,328**	**3,947**
Illiterate ..	145,551	58,495	87,056	22,196	21,903	8,627	4,061	652	322	1,632	3,767
Literate (without educational level)	36,483	31,881	4,602	17,937	746	2,253	37	385	4	1,617	176
Primary or Junior Basic ...	2,069	1,958	111	710	11	13	1	9	...	79	4
Matriculation and above ...	245	239	6	23	...	...	...	3	...	...	...

NON-WORKERS BY EDUCATIONAL LEVELS IN RURAL AREAS ONLY

Table B-III Part B

Workers—*concld.*												
V		VI		VII		VIII		IX		X		
In Manufacturing other than Household Industry		In Construction		In Trade and Commerce		In Transport, Storage and Communications		In Other Services		Non-workers		Educational Levels
M	F	M	F	M	F	M	F	M	F	M	F	
13	14	15	16	17	18	19	20	21	22	23	24	1
DISTRICT												
131	**79**	**312**	**31**	**2,914**	**927**	**195**	**1**	**21,071**	**17,710**	**89,189**	**131,460**	**Total**
57	77	55	30	1,146	894	48	1	12,751	17,263	67,758	123,439	Illiterate
58	..	157	1	1,348	30	71	..	5,112	316	19,157	7,483	Literate (without educational level)
16	2	77	..	400	3	57	..	2,304	114	2,152	521	Primary or Junior Basic
..	..	23	..	20	..	19	..	904	17	122	17	Matriculation and above
Subdivision												
40	**28**	**110**	**4**	**327**	**68**	**84**	**1**	**3,240**	**1,737**	**16,997**	**20,070**	**Total**
7	26	23	3	81	62	22	1	1,467	1,659	13,008	18,990	Illiterate
20	..	65	1	170	4	22	..	889	54	3,338	875	Literate (without educational level)
13	2	19	..	70	2	26	..	533	23	579	196	Primary or Junior Basic
..	..	3	..	6	..	14	..	351	1	72	9	Matriculation and above
Police Station												
30	**18**	**84**	**4**	**169**	**43**	**82**	**1**	**1,988**	**904**	**5,787**	**7,056**	**Total**
4	16	23	3	62	39	22	1	793	856	4,039	6,364	Illiterate
13	..	44	1	62	2	22	..	519	32	1,263	496	Literate (without educational level)
13	2	15	..	39	2	26	..	347	15	413	187	Primary or Junior Basic
..	..	2	..	6	..	12	..	329	1	72	9	Matriculation and above
Police Station												
..	**..**	**10**	**..**	**106**	**15**	**..**	**..**	**457**	**257**	**6,846**	**7,876**	**Total**
..	..	..	..	13	14	..	..	254	253	5,860	7,727	Illiterate
..	..	9	..	75	1	..	..	108	4	959	149	Literate (without educational level)
..	..	1	..	18	..	..	..	91	..	27	..	Primary or Junior Basic
..	..	..	..	..	..	..	..	4	..	..	..	Matriculation and above
Police Station												
10	**10**	**16**	**..**	**52**	**10**	**2**	**..**	**795**	**576**	**4,364**	**5,138**	**Total**
3	10	..	..	6	9	..	..	420	550	3,109	4,899	Illiterate
7	..	12	..	33	1	..	..	262	18	1,116	230	Literate (without educational level)
..	..	3	..	13	..	..	..	95	8	139	9	Primary or Junior Basic
..	..	1	..	..	..	2	..	18	..	..	..	Matriculation and above
Subdivision												
19	**4**	**33**	**..**	**278**	**317**	**23**	**..**	**6,189**	**6,629**	**29,895**	**53,793**	**Total**
3	4	1	..	74	305	6	..	3,658	6,481	21,646	50,213	Illiterate
14	..	20	..	177	12	13	..	1,741	130	7,724	3,497	Literate (without educational level)
2	..	10	..	21	..	4	..	610	16	500	79	Primary or Junior Basic
..	..	2	..	6	..	..	..	180	2	25	4	Matriculation and above

Table B-III Part B

TABLE B-III PART B—INDUSTRIAL CLASSIFICATION OF WORKERS AND

Educational Levels	Total Population of Workers and Non-workers			Workers I As Cultivator		II As Agricultural Labourer		III In Mining, Quarrying, Live-stock, Forestry, Fishing, Hunting and Plantations, Orchards and Allied activities		IV At Household Industry	
	P	M	F	M	F	M	F	M	F	M	F
1	2	3	4	5	6	7	8	9	10	11	12
											Baudh
Total ...	**68,196**	**34,441**	**33,755**	**14,509**	**6,161**	**4,077**	**1,182**	**657**	**209**	**1,329**	**1,824**
Illiterate ..	51,049	19,519	31,530	6,710	5,827	2,937	1,164	394	206	507	1,715
Literate (without educational level)	16,278	14,092	2,186	7,505	331	1,134	18	263	3	784	107
Primary or Junior Basic ...	796	759	37	290	3	6	...	...	...	38	2
Matriculation and above ...	73	71	2	4	...	...	...	...	...	..	..
											Ghantapada
Total ...	**34,512**	**17,149**	**17,363**	**8,137**	**4,587**	**2,016**	**756**	**38**	**7**	**440**	**459**
Illiterate ..	28,847	12,040	16,807	4,979	4,506	1,755	756	19	7	315	448
Literate (without educational level)	5,430	4,888	542	3,098	81	258	..	19	...	123	10
Primary and Junior Basic ...	203	190	13	57	...	3	...	...	...	2	1
Matriculation and above ...	32	31	1	3	...	...	...	...	...	..	..
											Manamunda
Total ...	**50,312**	**25,207**	**25,105**	**11,087**	**7,395**	**3,110**	**1,174**	**137**	**65**	**1,229**	**1,412**
Illiterate ..	40,851	16,944	23,907	6,813	7,255	2,592	1,162	89	64	579	1,361
Literate (without educational level)	8,875	7,721	1,154	4,062	134	517	11	46	1	620	50
Primary or Junior Basic ..	526	485	41	203	6	1	1	1	...	30	1
Matriculation and above ..	60	57	3	9	...	...	...	1	...	..	..
											Harbhanga
Total ..	**31,328**	**15,776**	**15,552**	**7,133**	**4,517**	**1,690**	**987**	**217**	**45**	**330**	**252**
Illiterate ..	24,804	9,992	14,812	3,694	4,315	1,343	979	150	45	231	243
Literate (without educational level)	5,990	5,180	720	3,272	200	344	8	57	...	90	9
Primary or Junior Basic ..	544	524	20	160	2	3	...	8	...	9	..
Matriculation and above ..	80	80	..	7	...	...	...	2	...	..	..
											Baliguda
Total ..	**227,858**	**112,307**	**115,551**	**44,194**	**35,639**	**7,324**	**9,585**	**938**	**311**	**3,274**	**2,459**
Illiterate ..	194,780	83,404	111,376	32,539	35,198	6,063	9,508	749	306	2,234	2,404
Literate (without educational level)	27,750	24,001	3,749	10,084	365	1,189	69	98	5	920	53
Primary or Junior Basic ...	4,827	4,419	408	1,553	76	72	8	56	...	119	2
Matriculation and above ...	501	483	18	18	..	...	...	35	...	1	..
											Baliguda
Total ...	**124,100**	**61,459**	**62,641**	**26,098**	**23,310**	**3,296**	**3,162**	**610**	**205**	**1,366**	**817**
Illiterate ..	111,674	50,402	61,272	21,646	23,074	2,963	3,144	483	205	981	805
Literate (without educational level)	10,135	8,906	1,229	3,705	186	305	14	58	..	317	12
Primary or Junior basic ...	2,069	1,932	137	731	50	28	4	47	...	68	..
Matriculation and above ...	222	219	3	7	..	..	..	22	..	..	..

NON-WORKERS BY EDUCATIONAL LEVELS IN RURAL AREAS ONLY—*contd.*

Table B-III Part B

Workers—*concld.*												
V In Manufacturing other than Household Industry		VI In Construction		VII In Trade and Commerce		VIII In Transport, Storage and Communications		IX In Other Services		X Non-workers		Educational Levels
M	F	M	F	M	F	M	F	M	F	M	F	
13	14	15	16	17	18	19	20	21	22	23	24	1
Police Station												
6	..	**19**	..	**98**	**139**	**8**	..	**2,600**	**3,194**	**11,138**	**21,046**	**Total**
..	..	..	..	8	132	..	..	1,395	3,106	7,568	19,380	Illiterate
6	..	13	..	84	7	4	..	890	84	3,409	1,636	Literate (without educational level)
..	..	5	..	5	..	4	..	256	4	155	28	Primary or Junior Basic
..	..	1	..	1	..	..	..	59	..	6	2	Matriculation and above
Police Station												
..	..	..	..	**36**	**42**	**2**	..	**954**	**743**	**5,526**	**10,769**	**Total**
..	..	..	..	25	42	1	..	633	729	4,313	10,319	Illiterate
..	..	..	..	11	..	1	..	216	11	1,162	440	Literate (without educational level)
..	..	..	..	..	..	..	..	78	2	50	10	Primary or Junior Basic
..	..	..	..	..	..	..	..	27	1	1	..	Matriculation and above
Police Station												
..	..	**5**	..	**54**	**60**	**9**	..	**1,634**	**1,781**	**7,942**	**13,218**	**Total**
..	..	..	..	14	56	5	..	1,063	1,756	5,789	12,253	Illiterate
..	..	4	..	35	4	4	..	389	16	2,044	938	Literate (without educational level)
..	..	1	..	5	..	..	..	137	8	107	25	Primary or Junior Basic
..	..	..	..	..	..	..	..	45	1	2	2	Matriculation and above
Police Station												
13	**4**	**9**	..	**90**	**76**	**4**	..	**1,001**	**911**	**5,289**	**8,760**	**Total**
3	4	1	..	27	75	..	..	567	890	3,976	8,261	Illiterate
8	..	3	..	47	1	4	..	246	19	1,109	483	Literate (without educational level)
2	..	4	..	11	..	..	..	139	2	188	16	Primary or Junior Basic
..	..	1	..	5	..	..	..	49	..	16	..	Matriculation and above
Subdivision												
72	**47**	**169**	**27**	**2,309**	**542**	**88**	..	**11,642**	**9,344**	**42,297**	**57,597**	**Total**
47	47	31	27	991	527	20	..	7,626	9,123	33,104	54,236	Illiterate
24	..	72	..	1,001	14	36	..	2,482	132	8,095	3,111	Literate (without educational level)
1	..	48	..	309	1	27	..	1,161	75	1,073	246	Primary or Junior Basic
..	..	18	..	8	..	5	..	373	14	25	4	Matriculation and aobve
Taluk												
33	**17**	**124**	**26**	**1,171**	**265**	**44**	..	**6,346**	**4,745**	**22,380**	**30,094**	**Total**
28	17	24	26	595	261	14	..	4,510	4,677	19,158	29,063	Illiterate
5	..	48	..	387	4	20	..	1,117	49	2,944	964	Literate (without educational level)
..	..	38	..	189	..	10	..	549	16	272	67	Primary or Junior Basic
..	..	14	..	..	..	..	..	170	3	6	..	Matriculation and above

Table B-III Part B

TABLE B-III PART B—INDUSTRIAL CLASSIFICATION OF WORKERS AND

Educational Levels	Total Population of Workers and Non-workers			Workers I As Cultivator		II As Agricultural Labourer		III In Mining, Quarrying, Livestock, Forestry, Fishing, Hunting and Plantations, Orchards and Allied activities		IV At Household Industry	
	P	M	F	M	F	M	F	M	F	M	F
1	2	3	4	5	6	7	8	9	10	11	12
											Baliguda
Total ...	**58,977**	**29,316**	**29,661**	**12,132**	**11,485**	**1,501**	**1,749**	**361**	**136**	**761**	**487**
Illiterate ..	51,836	22,873	28,963	9,467	11,340	1,270	1,737	309	136	494	479
Literate (without educational level)	6,021	5,409	612	2,455	124	219	10	35	..	231	8
Primary or Junior Basic ..	997	912	85	208	21	12	2	13	..	36	..
Matriculation and above ...	123	122	1	2	..	..	..	4	..	..	..
											Belghar
Total ..	**10,933**	**5,431**	**5,502**	**2,604**	**1,823**	**349**	**300**	**46**	**2**	**115**	**21**
Illiterate ..	10,393	4,929	4,464	2,373	1,814	323	299	19	2	114	21
Literate (without educational level)	493	455	38	229	9	25	1	13	..	1	..
Primary or Junior Basic ..	32	32	..	2	..	1	..	6	..	..	..
Matriculation and above ...	15	15	..	..	..	..	..	8	..	..	..
											Kotgarb
Total ...	**19,157**	**9,620**	**9,537**	**4,128**	**2,940**	**993**	**776**	**86**	**13**	**83**	**34**
Illiterate ...	18,062	8,643	9,419	3,745	2,924	956	776	59	13	70	33
Literate (without educational level)	845	729	116	313	14	35	..	5	..	13	1
Primary or Junior basic ..	210	208	2	70	2	2	..	17	..	..	..
Matriculation and above ...	40	40	..	..	..	..	..	5	..	..	..
											Daringibadi
Total ...	**35,033**	**17,092**	**17,941**	**7,225**	**7,062**	**453**	**337**	**117**	**54**	**407**	**275**
Illiterate ..	31,383	13,957	17,426	6,061	6,996	414	332	96	54	303	272
Literate (without educational level)	2,776	2,313	463	708	39	26	3	5	..	72	3
Primary or Junior Basic ..	830	780	50	451	27	13	2	11	..	32	..
Matriculation and aobve ..	44	42	2	5	..	..	..	5	..	..	..
											G. Udayagiri
Total ...	**103,758**	**50,848**	**52,910**	**18,105**	**12,329**	**4,028**	**6,423**	**328**	**106**	**1,908**	**1,642**
Illiterate ..	83,106	33,002	50,104	10,893	12,124	3,100	6,364	266	101	1,253	1,599
Literate (without educational level)	17,615	15,095	2,520	6,379	179	884	55	40	5	603	41
Primary or Junior Basic ..	2,758	2,487	271	822	26	44	4	9	..	51	2
Matriculation and above ..	279	264	15	11	..	..	..	13	..	1	..
											G. Udayagiri
Total ...	**70,690**	**34,671**	**36,019**	**12,424**	**9,805**	**3,003**	**4,637**	**247**	**76**	**1,310**	**1,152**
Illiterate ...	56,037	22,018	34,019	7,153	9,642	2,263	4,608	191	73	851	1,115
Literate (without educational level)	12,412	10,655	1,757	4,652	138	699	26	36	3	426	35
Primary or Junior Basic ..	1,996	1,765	231	609	25	41	3	8	..	33	2
Matriculation and above ..	245	233	12	10	..	..	..	12	..	..	..
											Raikia
Total ...	**33,068**	**16,177**	**16,891**	**5,681**	**2,524**	**1,025**	**1,786**	**81**	**30**	**598**	**490**
Illiterate ..	27,069	10,984	16,085	3,740	2,482	837	1,756	75	28	402	484
Literate (without educational level)	5,203	4,440	763	1,727	41	185	29	4	2	177	6
Primary or Junior Basic ..	762	722	40	213	1	3	1	1	..	18	..
Matriculation and above ..	34	31	3	1	..	..	..	1	..	1	..

NON-WORKERS BY EDUCATIONAL LEVELS IN RURAL AREAS ONLY—*concld.*

Table B-III Part B

Workers —*concld.*												
V In Manufacturing other than Household Industry		VI In Construction		VII In Trade and Commerce		VIII In Transport, Storage and Communications		IX In Other Services		X Non-workers		Educational Levels
M	F	M	F	M	F	M	F	M	F	M	F	
13	14	15	16	17	18	19	20	21	22	23	24	1
Police Station												
10	**4**	**81**	**17**	**460**	**153**	**20**	**..**	**3,182**	**2,576**	**10,808**	**13,054**	**Total**
7	4	16	17	139	151	3	..	2,107	2,531	9,061	12,568	Illiterate
3	..	40	..	254	2	12	..	630	30	1,530	438	Literate (without educational level)
..	..	17	..	67	..	5	..	342	14	212	48	Primary or Junior Basic
..	..	8	..	..	..	..	..	103	1	5	..	Matriculation and above
Police Station												
..	..	..	..	**166**	**24**	..	..	**74**	**24**	**2,077**	**3,308**	**Total**
..	..	..	..	148	24	..	..	28	23	1,924	3,281	Illiterate
..	..	..	..	18	..	..	..	19	1	150	27	Literate (without educational level
..	..	..	..	..	..	..	..	20	..	3	..	Primary and Junior Basic
..	..	..	..	..	..	..	..	7	..	..	..	Matriculation and above
Police Station												
21	**13**	**18**	**9**	**204**	**17**	**8**	**..**	**671**	**281**	**3,408**	**5,454**	**Total**
21	13	8	9	157	17	5	..	490	277	3,132	5,357	Illiterate
..	..	5	..	35	..	2	..	80	4	241	97	Literate (without educational level)
..	..	4	..	12	..	1	..	67	..	35	..	Primary or Junior Basic
...	...	1	..	...	..	..	..	34	..	...	..	Matriculation and above
Police Station												
2	..	**25**	..	**341**	**71**	**16**	..	**2,419**	**1,864**	**6,087**	**8,278**	**Total**
..	..	..	..	151	69	6	..	1,885	1,846	5,041	7,857	Illiterate
2	..	3	..	80	2	6	..	388	14	1,023	402	Literate (without educational level)
..	..	17	..	110	..	4	..	120	2	22	19	Primary or Junior Basic
..	..	5	..	...	..	..	..	26	2	1	..	Matriculation and above
Taluk												
39	**30**	**45**	**1**	**1,138**	**277**	**44**	..	**5,296**	**4,599**	**19,917**	**27,503**	**Total**
19	30	7	1	396	266	6	..	3,116	4,446	13,946	25,173	Illiterate
19	..	24	..	614	10	16	..	1,365	83	5,151	2,147	Literate (without educational level)
1	..	10	..	120	1	17	..	612	59	801	179	Primary or Junior Basic
..	..	4	...	8	...	5	...	203	11	19	4	Matriculation and above
Police Station												
38	**30**	**41**	**1**	**773**	**184**	**38**	...	**3,375**	**2,916**	**13,422**	**17,218**	**Total**
19	30	5	1	300	178	5	..	1,914	2,798	9,317	15,574	Illiterate
18	..	24	..	402	6	14	..	826	61	3,558	1,488	Literate (without educational level)
1	..	9	..	66	..	15	..	455	49	528	152	Primary or Junior Basic
..	..	3	...	5	...	4	...	180	8	19	4	Matriculation and above
Police Station												
1	...	**4**	...	**365**	**93**	**6**	...	**1,921**	**1,683**	**6,495**	**10,285**	**Total**
..	..	2	..	96	88	1	...	1,202	1,648	4,629	9,599	Illiterate
1	..	..	..	212	4	2	..	539	22	1,593	659	Literate (without educational level)
..	..	1	..	54	1	2	...	157	10	273	27	Primary or Junior Basic
..	..	1	..	3	..	1	...	23	3	..	..	Matriculation and above

TABLE B-IV PART A—INDUSTRIAL CLASSIFICATION BY SEX AND CLASS OF WORKER OF PERSONS AT WORK AT HOUSEHOLD INDUSTRY

Branch of Industry Division and Major Group of I. S. I. C.			Total Rural Urban	Total		Employee		Others	
				Males	Females	Males	Females	Males	Females
1			2	3	4	5	6	7	8
ALL DIVISIONS		..	T	8,674	7,982	517	124	8,157	7,858
			R	8,286	7,689	506	124	7,780	7,565
			U	388	293	11	..	377	293
Division	0	..	T	1,331	580	356	81	975	499
			R	1,322	580	353	81	969	499
			U	9	..	3	..	6	..
Major Group	00	..	T	15	15	1		14	15
			R	15	15	1	..	14	15
	01	—	T	12	14	..	..	12	14
			R	12	14	..	..	12	14
	02	—	T	6	130	..	9	6	121
			R	6	130	..	9	6	121
	03	—	T	6	4	1	..	5	4
			R	5	4	..	..	5	4
			U	1	—	1	..	..	..
	04	—	T	1,292	417	354	72	938	345
			R	1,284	417	352	72	932	345
			U	8	..	2	..	6	..
Division	2 & 3	—	T	7,343	7,402	161	43	7,182	7,359
			R	6,964	7,109	153	43	6,811	7,066
			U	379	293	8	..	371	293
Major Group	20	—	T	617	2,254	17	8	600	2,246
			R	601	2,235	16	8	585	2,227
			U	16	19	1	..	15	19
	21	—	T	73	31	6	..	67	31
			R	73	31	6	..	67	31
	22	..	T	18	72	..	..	18	72
			R	17	72	..	..	17	72
			U	1	..	..	..	1	..
	23	—	T	2,984	2,735	24	4	2,960	2,731
			R	2,794	2,531	24	4	2,770	2,527
			U	190	204	—	—	190	204
	24	—	T	3	..	—	—	3	—
			R	3	..	—	..	3	—
	25	—	T	—	1	—	1	..	—
			R	—	1	..	1	..	—
	26	—	T	11	18	..	..	11	18
			R	2	6	..	..	2	6
			U	9	12	..	—	9	12
	27	—	T	105	14	14	3	91	11
			R	79	14	13	3	66	11
			U	26	..	1	..	25	—

TABLE B-IV PART A—INDUSTRIAL CLASSIFICATION BY SEX AND CLASS OF WORKER OF PERSONS AT WORK AT HOUSEHOLD INDUSTRY—*concld.*

Branch of Industry Division and Major Group of I. S. I. C.		Total Rural Urban	Total		Employee		Others	
			Males	Females	Males	Females	Males	Females
1		2	3	4	5	6	7	8
Major Group	28	T	1,074	1,174	26	2	1,048	1,172
		R	1,033	1,144	25	2	1,008	1,142
		U	41	30	1	..	40	30
	29	T	24	10	1	..	23	10
		R	24	10	1	..	23	10
	30	T	5	1	..	..	5	1
		R	5	1	..	..	5	1
	31	T	21	28	..	..	21	28
		R	8	4	..	..	8	4
		U	13	24	..	..	13	24
	33	T	1	2	..	..	1	2
		R	1	1	..	..	1	1
		U	..	1	..	..	..	1
	34-35	T	830	656	12	13	818	643
		R	828	656	12	13	816	643
		U	2	..	..	..	2	..
	36	T	933	338	46	8	887	330
		R	921	335	46	8	875	327
		U	12	3	..	..	12	3
	38	T	58	2	1	1	57	1
		R	54	2	1	1	53	1
		U	4	..	..	..	4	..
	39	T	586	66	14	3	572	63
		R	521	66	9	3	512	63
		U	65	..	5	..	60	..

TABLE B-IV PART B—INDUSTRIAL CLASSIFICATION BY SEX AND CLASS OF WORKER OF PERSONS AT WORK IN NON-HOUSEHOLD INDUSTRY, TRADE, BUSINESS, PROFESSION OR SERVICE

Branch of Industry Division and Major Group of I. S. I. C.			Total Urban	Total		Employer		Employee		Single worker		Family worker	
				M	F	M	F	M	F	M	F	M	F
1			2	3	4	5	6	7	8	9	10	11	12
ALL DIVISIONS		..	T	28,355	20,145	253	255	7,305	2,311	19,886	16,744	911	835
			U	1,135	440	24	..	575	109	375	188	161	143
Division	0	..	T	2,616	937	3	81	578	143	1,652	528	383	185
			U	97	11	..	..	8	1	34	3	55	7
Major Group	00	..	T	29	19	..	..	5	..	22	19	2	..
			U	1	..	..	..	..	..	1	..	..	..
	02	..	T	172	28	..	..	141	..	27	25	4	3
			U	3	..	..	..	3	..	..	..	..	..
	03	..	T	602	195	..	..	3	..	399	150	200	45
			U	80	7	..	..	..	..	30	..	50	7
	04	..	T	1,813	695	3	81	429	143	1,204	334	177	137
			U	13	4	..	..	5	1	3	3	5	..
Division	1	..	T	78	31	..	..	63	..	15	31	..	..
Major Group	10	..	T	78	31	..	..	63	..	15	31	..	..
Division	2 & 3	..	T	212	133	9	..	44	5	136	63	23	65
			U	81	54	5	..	36	4	30	3	10	47
Major Group	20	..	T	57	101	5	..	4	2	41	43	7	56
			U	6	49	2	..	1	2	3	3	..	44
	21	..	T	7	..	..	..	6	..	1	..	..	..
			U	6	..	..	..	6	..	..	..	..	..
	22	..	T	2	..	..	..	1	..	1	..	..	..
	23	..	T	21	2	..	..	8	..	10	..	3	2
			U	13	2	..	..	8	..	2	..	3	2
	26	..	T	2	..	..	..	..	..	2	..	..	..
			U	2	..	..	..	..	..	2	..	..	..
	27	..	T	22	..	1	..	3	..	17	..	1	..
			U	11	..	..	..	3	..	7	..	1	..
	28	..	T	24	2	..	..	2	..	20	..	2	2
			U	12	..	..	..	2	..	9	..	1	..
	30	..	T	3	..	..	..	1	..	..	..	2	..
			U	3	..	..	..	1	..	..	..	2	..
	31	..	T	11	1	..	..	11	..	..	..	..	1
			U	11	1	..	..	11	..	..	..	..	1
	33	..	T	4	6	1	..	1	3	..	3	2	..
			U	3	2	1	..	1	2	..	..	1	..
	34–35	..	T	26	14	..	..	..	..	22	14	4	..
	36	..	T	11	7	1	..	1	..	8	3	1	4
			U	3	..	1	..	1	..	..	..	1	..
	37	...	T	3	..	..	..	3	..	..	..	..	...
	38	..	T	14	..	1	..	3	..	9	..	1	..
			U	9	..	1	..	2	..	5	..	1	..
	39	...	T	5	..	..	..	..	..	5	..	...	..
			U	2	..	..	...	..	..	2	..	...	..
Division	4	...	T	369	33	43	..	142	1	184	32	..	..
			U	57	2	9	...	23	...	25	2	..	..
Major Group	40	...	T	369	33	43	..	142	1	184	32	...	...
			U	57	2	9	..	23	...	25	2	...	...
Division	5	..	T	75	5	..	..	75	5	..	..	..	..
			U	11	..	..	..	11	..	..	..	..	..

TABLE B-IV PART B—INDUSTRIAL CLASSIFICATION BY SEX AND CLASS OF WORKER OF PERSONS AT WORK IN NON-HOUSEHOLD INDUSTRY, TRADE, BUSINESS, PROFESSION OR SERVICE—*concld.*

Branch of Industry Division and Major Group of I. S. I. C.			Total Urban	Total		Employer		Employee		Single worker		Family worker	
				M	F	M	F	M	F	M	F	M	F
1			2	3	4	5	6	7	8	9	10	11	12
Major Group	50	...	T	57	3	..	..	57	3	..	..	..	..
			U	9	..	..	..	9	..	..	..	..	..
	51	...	T	18	2	..	..	18	2	..	..	..	..
			U	2	..	..	..	2	..	..	..	..	..
Division	**6**	...	**T**	**3,105**	**1,033**	**181**	**14**	**360**	**24**	**2,205**	**768**	**359**	**227**
			U	**191**	**106**	**7**	..	**27**	**1**	**79**	**42**	**78**	**63**
Major Group	60—63	...	T	52	18	4	..	7	7	27	3	14	8
			U	4	..	1	..	3	..	..	..	..	..
	64—68	..	T	2,971	976	176	2	332	17	2,121	744	342	213
			U	170	106	6	..	8	1	78	42	78	63
	69	..	T	82	39	1	12	21	..	57	21	3	6
			U	17	..	..	..	16	..	1	..	..	..
Division	**7**	..	**T**	**255**	**2**	**2**	..	**253**	**2**	..	..	..	..
			U	**60**	**1**	**1**	..	**59**	**1**	..	..	..	..
Major Group	70-71	..	T	184	1	2	..	182	1	..	..	..	..
			U	46	1	1	..	45	1	..	..	..	..
	72	..	T	1	..	..	..	1	..	..	..	..	..
	73	..	T	70	1	..	..	70	1	..	..	..	..
			U	14	...	..	..	14	..	..	..	..	..
Division	**8**	...	**T**	**21,643**	**17,971**	**15**	**160**	**5,789**	**2,131**	**15,693**	**15,322**	**146**	**358**
			U	**638**	**266**	**2**	..	**411**	**102**	**207**	**138**	**18**	**26**
Major Group	80	..	T	1,284	59	..	..	1,284	59	..	..	..	..
			U	245	44	..	..	245	44	..	..	..	..
	81	..	T	1,266	68	..	..	1,194	63	72	5	..	..
			U	61	9	..	..	61	9	..	..	..	..
	82	..	T	317	121	..	..	239	100	78	21	..	..
			U	30	10	..	..	26	10	4	..	..	..
	83	...	T	695	17	1	..	512	14	182	3	..	..
			U	27	2	..	..	12	2	15	..	..	..
	84	...	T	36	7	..	..	23	..	13	7	..	..
			U	15	...	..	..	6	..	9	..	..	..
	85	..	T	8	..	..	..	5	..	3	..	..	..
	86	..	T	6	9	..	..	6	9	..	..	..	..
	87	..	T	87	12	..	..	55	8	32	4	..	..
			U	1	..	..	..	..	..	1	..	..	..
	88	..	T	1,314	839	8	19	593	179	567	283	146	358
			U	65	54	2	..	25	25	20	3	18	26
	89	..	T	16,630	16,839	6	141	1,878	1,699	14,746	14,999	..	..
			U	194	147	..	..	36	12	158	135	..	..
Division	9	..	T	2	..	..	..	1	..	1	..	..	..
Majo Group	90	..	T	2	..	..	..	1	..	1	..	..	..

TABLE B-IV PART C—INDUSTRIAL CLASSIFICATION BY SEX AND DIVISIONS, MAJOR GROUPS AND MINOR GROUPS OF PERSONS AT WORK OTHER THAN CULTIVATION

Branch of Industry Division, Major Group and Minor Group of I. S. I. C.			Total Workers						Workers at Household Industry				Workers in Non-household Industry, etc.			
			Total			Urban			Total		Urban		Total		Urban	
			P	M	F	P	M	F	M	F	M	F	M	F	M	F
1			2	3	4	5	6	7	8	9	10	11	12	13	14	15
ALL DIVISIONS		..	65,156	37,029	28,127	2,256	1,523	733	8,674	7,982	388	293	28,355	20,145	1,135	449
*Division	0	..	5,464	3,947	1,517	117	106	11	1,331	580	9	..	2,616	937	97	11
Major Group	00	..	78	44	34	1	1	..	15	15	...	..	29	19	1	..
Minor Group	005	...	65	36	29	...	...	..	9	10	—	...	27	19	—	—
Major Group	01	..	26	12	14	...	..	..	12	14	...	..	...	...	...	..
	02	..	336	178	158	3	3	..	6	130	..	...	172	28	3	..
Minor Group	020	..	95	93	2	3	3	..	..	..	..	..	93	2	3	..
	023	...	168	38	130	..	..	..	5	114	..	..	33	16	..	..
Major Group	03	..	807	608	199	88	81	7	6	4	1	—	602	195	80	7
Minor Group	031	...	807	608	199	88	81	7	6	4	1	—	602	195	80	7
Major Group	04	...	4,217	3,105	1,112	25	21	4	1,292	417	8	...	1,813	695	13	4
Minor Group	040	..	4,143	3,094	1,049	22	19	3	1,282	355	7	—	1,812	694	12	3
*Division	1	...	109	78	31	..	..	..	..	...	...	—	78	31	—	—
Major Group	10	...	109	78	31	...	..	...	..	..	..	...	78	31	...	...
Minor Group	101	...	45	44	1	..	..	..	..	..	..	..	44	1	..	...
	107	..	63	34	29	..	..	..	..	..	..	..	34	29	..	..
*Division	2 & 3	...	15,090	7,555	7,535	807	460	347	7,343	7,402	379	293	212	133	81	54
Major Group	20	...	3,029	674	2,355	90	22	68	617	2,254	16	19	57	101	6	49
Minor Group	200		233	24	209	..	..	..	23	209	..	...	1	...	...	...
	202	...	108	2	106	..	..	..	2	106	..	..	..	..	..	..
	207	..	726	311	415	4	2	2	311	415	2	2	..	..	..	..
	209	..	1,940	317	1,623	86	20	66	265	1,522	14	17	52	101	6	49
Major Group	21	..	111	80	31	6	6	..	73	31	..	..	7	..	6	...
Minor Group	210	..	97	71	26	..	..	..	71	26	..	..	..	..	..	..

TABLE B-IV PART C—INDUSTRIAL CLASSIFICATION BY SEX AND DIVISIONS, MAJOR GROUPS AND MINOR GROUPS OF PERSONS AT WORK OTHER THAN CULTIVATION—*contd.*

Branch of Industry Division, Major Group and Minor Group of I. S. I. C.		Total Workers						Workers at Household Industry				Workers in Non-household Industry, etc.			
		Total			Urban			Total		Urban		Total		Urban	
		P	M	F	P	M	F	M	F	M	F	M	F	M	F
1		2	3	4	5	6	7	8	9	10	11	12	13	14	15
Major Group	22 ..	92	20	72	1	1	..	18	72	1	..	2	..	..	..
	23 ..	5,742	3,005	2,737	409	203	206	2,984	2,735	190	204	21	2	13	2
Minor Group	231 ..	260	10	250	10	2	8	8	250	..	8	2	..	2	..
	233 ..	524	78	446	54	2	52	76	444	..	50	2	2	2	2
	235 ..	4,893	2,904	1,989	345	199	146	2,887	1,989	190	146	17	..	9	..
Major Group	24 ..	3	3	..	..	..	..	3	..	..	..	..	..	..	..
	25 ..	1	..	1	..	..	..	..	1	..	..	..	..	..	..
	26 ..	31	13	18	23	11	12	11	18	9	12	2	..	2	..
	27 ..	141	127	14	37	37	..	105	14	26	..	22	..	11	..
Minor Group	273 ..	134	124	10	35	35	..	104	10	25	..	20	..	10	..
Major Group	28 ..	2,274	1,098	1,176	83	53	30	1,074	1,174	41	30	24	2	12	—
Minor Group	281 ..	182	182	..	17	17	..	165	..	6	..	17	..	11	—
	288 ..	2,042	866	1,176	58	28	30	860	1,174	28	30	6	2	..	—
Major Group	29 ..	34	24	10	..	..	..	24	10	..	..	..	..	..	..
	30 ..	9	8	1	3	3	..	5	1	..	..	3	..	3	..
	31 ..	61	32	29	49	24	25	21	28	13	24	11	1	11	1
	33 ..	13	5	8	6	3	3	1	2	..	1	4	6	3	2
	34-35 ..	1,526	856	670	2	2	..	830	656	2	..	26	14	..	..
Minor Group	350 ..	1,449	807	642	1	1	..	807	642	1	..	..	..	..	..
Major Group	36 ..	1,289	944	345	18	15	3	933	338	12	3	11	7	3	..
Minor Group	360 ..	349	238	111	1	1	..	237	111	..	..	1	..	1	..
	365 ..	181	145	36	9	8	1	143	36	6	1	2	..	2	..
	369 ..	752	554	198	5	3	2	546	191	3	2	8	7	..	..
Major Group	37 ..	3	3	..	..	..	..	..	..	..	..	..	..	..	..
	38 ..	74	72	2	13	13	..	58	2	4	..	3	..	..	..
	39 ..	657	591	66	67	67	..	586	66	65	..	14	..	9	..
Minor Group	393 ..	510	482	28	66	66	..	481	28	65	..	5	..	2	..
	399 ..	125	95	30	..	..	..	95	30	..	..	1	..	1	..
*Division	4 ..	402	369	33	59	57	2	..	..	..	..	369	33	57	2
Major Group	40 ..	402	369	33	59	57	2	..	..	..	..	369	33	57	2
Minor Group	400 ..	338	305	33	59	57	2	..	..	..	..	305	33	57	2
	401 ..	48	48	..	..	..	..	..	..	..	..	48	..	..	..
	403 ..	15	15	..	..	..	..	..	..	..	..	15	..	..	..

TABLE B-IV PART C—INDUSTRIAL CLASSIFICATION BY SEX AND DIVISIONS, MAJOR GROUPS AND MINOR GROUPS OF PERSONS AT WORK OTHER THAN CULTIVATION—*contd.*

Branch of Industry Division, Major Group and Minor Group of I. S. I. C.			Total Workers						Workers at Household Industry				Workers in Non-household Industry, etc.			
			Total			Urban			Total		Urban		Total		Urban	
			P	M	F	P	M	F	M	F	M	F	M	F	M	F
1			2	3	4	5	6	7	8	9	10	11	12	13	14	15
Division	**5**	...	**80**	**75**	**5**	**11**	**11**	...	...	..	..	..	**75**	**5**	**11**	..
Major Group	50	..	60	57	3	9	9	..	..	..	..	..	57	3	9	..
Minor Group	500	..	51	48	3	..	..	..	..	..	..	..	48	3	..	..
	501	..	9	9	..	9	9	..	..	..	..	..	9	..	9	..
Major Group	51	..	20	18	2	2	2	..	..	..	..	..	18	2	2	..
Minor Group	510	..	2	2	..	2	2	...	..	..	..	..	2	..	2	..
	511	..	18	16	2	..	..	..	..	..	..	..	16	2	..	..
***Division**	**6**	..	**4,138**	**3,105**	**1,033**	**297**	**191**	**106**	..	..	..	..	**3,105**	**1,033**	**191**	**106**
Major Group	60—63	..	70	52	18	4	4	...	..	..	...	..	52	18	4	...
	64—68	..	3,947	2,971	976	276	170	106	..	..	..	..	2,971	976	170	106
Minor Group	640	..	100	40	60	100	40	60	..	..	..	...	40	60	40	60
	641	..	2,587	1,864	723	..	..	..	..	..	..	..	1,864	723	..	..
	644	..	208	208	..	..	..	..	..	..	..	..	208	..	..	..
	645	..	227	151	76	..	..	..	..	..	..	..	151	76	..	..
	646	..	85	58	27	15	8	7	..	..	..	..	58	27	8	7
	647	..	143	142	1	..	..	..	..	..	..	..	142	1	..	..
	648	..	47	47	..	..	..	..	..	..	..	..	47	..	..	..
	650	..	238	213	25	36	36	..	..	..	..	..	213	25	36	..
	651	..	95	85	10	..	..	..	..	..	..	..	85	10	..	..
	689	..	94	60	34	71	40	31	..	..	..	..	60	34	40	31
Major Group	69	..	121	82	39	17	17	...	..	..	..	...	82	39	17	...
Minor Group	699	..	81	42	39	..	..	...	..	..	..	..	42	39	...	..
***Division**	**7**	..	**257**	**255**	**2**	**61**	**60**	**1**	..	..	..	..	255	2	60	1
Major Group	70-71	..	185	184	1	47	46	1	...	..	..	..	184	1	46	1
Minor Group	701	..	93	93	..	21	21	..	..	..	..	..	93	..	21	..
	702	..	19	19	..	6	6	..	..	..	..	..	19	..	6	..
	703	..	51	51	..	15	15	..	..	..	..	..	51	..	15	..
	705	..	7	6	1	2	1	1	..	..	..	..	6	1	1	1
	706	..	13	13	..	2	2	..	..	..	..	..	13	..	2	..

TABLE B-IV PART C—INDUSTRIAL CLASSIFICATION BY SEX AND DIVISIONS, MAJOR GROUPS AND MINOR GROUPS OF PERSONS AT WORK OTHER THAN CULTIVATION—*concld.*

Branch of Industry Division, Major Group and Minor Group of I. S. I. C.		Total Workers						Workers at Household Industry				Workers in Non-household Industry, etc.			
		Total			Urban			Total		Urban		Total		Urban	
		P	M	F	P	M	F	M	F	M	F	M	F	M	F
1		2	3	4	5	6	7	8	9	10	11	12	13	14	15
Major Group	72	1	1	..	..	..	..	..	..	..	..	1	..	..	..
	73	71	70	1	14	14	..	..	..	..	..	70	1	14	..
Minor Group	730	66	65	1	14	14	..	..	..	..	..	65	1	14	..
	731	5	5	..	...	...	..	..	..	..	..	5	..	..	..
*Division	8	39,614	21,643	17,971	904	638	266	..	..	..	..	21,643	17,971	638	266
Major Group	80	1,343	1,284	59	289	245	44	..	..	..	..	1,284	59	245	44
Minor Group	809	857	842	15	199	199	..	..	..	..	..	842	15	199	...
Major Group	81	1,334	1,266	68	70	61	9	..	..	..	..	1,266	68	61	9
Minor Group	811	1,329	1,262	67	68	60	8	..	..	..	..	1,262	67	60	8
Major Group	82	438	317	121	40	30	10	..	..	..	..	317	121	30	10
	83	712	695	17	29	27	2	..	..	..	..	695	17	27	2
Minor Group	831	639	633	6	29	27	2	..	..	..	..	633	6	27	2
Major Group	84	43	36	7	15	15	..	..	..	..	..	36	7	15	..
	85	8	8	..	..	...	..	..	..	..	..	8	..	..	..
	86	15	6	9	..	..	..	..	..	..	..	6	9	..	..
	87	99	87	12	1	1	..	..	..	..	..	87	12	1	..
	88	2,153	1,314	839	119	65	54	..	..	..	..	1,314	839	65	54
Minor Group	880	964	650	314	46	17	29	..	..	..	..	650	314	17	29
	883	856	364	492	25	25	..	..	..	..	..	364	492	25	..
Major Group	89	33,469	16,630	16,839	341	194	147	..	..	..	..	16,630	16,839	194	147
Minor Group	890	33,469	16,630	16,839	341	194	147	..	..	..	..	16,630	16,839	194	147
*Division	9	2	2	..	..	..	..	..	..	..	..	2	..	..	..
Major Group	90	2	2	..	..	..	..	..	..	..	..	2	..	..	..
Minor Group	900	2	2	..	..	..	..	..	..	..	..	2	..	..	..

APPENDIX TO TABLE B-IV PART C

Minor groups having less than 1 per cent of the workers of the respective divisions (less than 0·5 per cent in case of minor groups of dvisision 2 & 3) which have been omitted in the Table B-IV Part C are shown in this Appendix. The figures of these minor groups giving the number of minor groups and the number of male and female workers separately for household industry and non-household industry are shown in run on lines.

2. The following abbreviations are used :—

H.I. — Household Industry

N.H.I. — Non-household Industry

T — Total

U — Urban

M — Males

F — Females

3. The three digit code number which represents the minor group is followed by household industry or non-household industry with the respective male and female workers within brackets.

006	T-HI(M-3, F-5)	
008	T-HI (M-3, F-0)	
009	T-NHI (M-2, F-0)	U- NHI (M-1, F-0)
013	T-HI (M-12, F-14)	
021	T-NHI (M-3, F-0)	
022	T-NHI (M-3, F-0)	
024	T-HI (M-0, F-16)	
025	T-NHI (M-1, F-1)	
026	T-HI (M-1, F-0)	NHI (M-39, F-9)
041	T-NHI (M-0, F-1)	U- NHI (M-0, F-1)
042	T-HI (M-1, F-27)	
045	T-HI (M-8, F-35)	
048	T-HI (M-1, F-0)	NHI (M-1, F-0)
	U HI (M-1, F-0)	NHI (M-1, F-0)
100	T-NHI (M-0, F-1)	
203	T-HI (M-9, F-2)	NHI (M-1, F-0)
205	T-HI (M-1, F-0)	NHI (M-3, F-0)
206	T-HI (M-6, F-0)	
211	T-HI (M-2, F-0)	NHI (M-6, F-0)
		U- NHI (M-6, F-0)
212	T-HI (M-0, F-5)	NHI (M-1, F-0)
220	T-NHI (M-1, F-0)	
221	T-HI (M-2, F-1)	NHI (M-1, F-0)
	U-HI (M-1, F-0)	
223	T-HI (M-1, F-27)	
224	T-HI (M-15, F-44)	
234	T-HI (M-1, F-0)	
236	T-HI (M-0, F-1)	
238	T-HI (M-0, F-3)	
239	T-HI (M-12, F-48)	
244	T-HI (M-3, F-0)	
256	T-HI (M-0, F-1)	
261	T-HI (M-9, F-12)	NHI (M-2, F-0)
	U-HI (M-9, F-12)	NHI (M-2, F-0)
264	T-HI (M-2, F-6)	
271	T-HI (M-0, F-2)	
274	T-HI (M-0, F-2)	
278	T-NHI (M-1, F-0)	
279	T-HI (M-1, F-0)	NHI (M-1, F-0)
	U-HI (M-1, F-0)	NHI (M-1, F-0)
280	T-HI (M-1, F-0)	
282	T-HI (M-7, F-0)	NHI (M-1, F-0)
	U-HI (M-7, F-0)	NHI (M-1, F-0)
284	T-HI (M-1, F-0)	
289	T-HI (M-40, F-0)	
291	T-HI (M-23, F-10)	
292	T-HI (M-1, F-0)	
301	T-NHI (M-2, F-0)	U- NHI (M-2, F-0)
303	T-HI (M-5, F-1)	NHI (M-1, F-0)
		U- NHI (M-1, F-0)
310	T-HI (M-0, F-2)	NHI (M-2, F-0)
	U-HI (M-0, F-1)	NHI (M-2, F-0)
311	T-HI (M-7, F-3)	NHI (M-9, F-0)
		U-NHI (M-9, FO)
313	T-HI (M-1, F-0)	
314	T-HI (M-13, F-23)	NHI (M-0, F-1)
	U-HI (M-13, F-23)	NHI (M-0, F-1)
332	T-NHI (M-0, F-4)	
333	T-HI (M-0, F-1)	
335	T-HI (M-1, F-1)	NHI (M-3, F-2)
	U-HI (M-0, F-1)	NHI (M-2, F-2)
336	T-NHI (M-1, F-0)	U- NHI (M-1, F-0)
340	T-HI (M-16, F-12)	NHI (M-22, F-14)
342	T-HI (M-4, F-0)	
344	T-HI (M-0, F-1)	
351	T-HI (M-2, F-0)	
353	T-HI (M-0, F-1)	NHI (M-4, F-0)
355	T-HI (M-1, F-0)	U- HI (M-1, F-0)
364	T-HI (M-1, F-0)	U- HI (M-1, F-0)
366	T-HI (M-4, F-0)	
367	T-HI (M-2, F-0)	U- HI (M-2, F-0)
379	T-NHI (M-3, F-0)	
382	T-HI (M-45, F-2)	
384	T-HI (M-1, F-0)	NHI (M-3, F-0)
		U- NHI (M-3, F-0)
388	T-HI (M-12, F-0)	NHI (M-10, F-0)
	U-HI (M-4, F-0)	NHI (M-6, F-0)
389	T-NHI (M-1, F-0)	
392	T-NHI (M-1, F-0)	U- NHI (M-1, F0)
394	T-HI (M-10, F-8)	NHI (M-1, F-0)
395	T-NHI (M-2, F-0)	

402	T-NHI (M-1, F-0)	
600	T-NHI (M-5, F-0)	
605	T-NHI (M-2, F-0)	
606	T-NHI (M-1, F-0)	U- NHI (M-1, F-0)
608	T-NHI (M-0, F-7)	
611	T-NHI (M-1, F-0)	
613	T-NHI (M-10, F-0)	
620	T-NHI (M-9, F-1)	
621	T-NHI (M-16, F-9)	U- NHI (M-3, F-0)
631	T-NHI (M-6, F-1)	
634	T-NHI (M-1, F-0)	
639	T-NHI (M-1, F-0)	
642	T-NHI (M-9, F-3)	
643	T-NHI (M-15, F-1)	
652	T-NHI (M-4, F-0)	U- NHI (M-4, F-0)
653	T-NHI (M-9, F-5)	U- NHI (M-8, F-5)
655	T-NHI (M-1, F-0)	U- NHI (M-1, F-0)
661	T-NHI (M-35, F-4)	U- NHI (M-26, F-3)
662	T-NHI (M-14, F-5)	U- NHI (M-4, F-0)
671	T-NHI (M-2, F-0)	
672	T-NHI (M-4, F-0)	
681	T-NHI (M-1, F-0)	U- NHI (M-1, F-0)
683	T-NHI (M-1, F-0)	
686	T-NHI (M-7, F-0)	U- NHI (M-2, F-0)
688	T-NHI (M-1, F-2)	
690	T-NHI (M-3, F-0)	
694	T-NHI (M-20, F-0)	
695	T-NHI (M-17, F-0)	U- NHI (M-17, F-0)
700	T-NHI (M-1, F-0)	
709	T-NHI (M-1, F-0)	U- NHI (M-1, F-0)
722	T-NHI (M-1, F-0)	
803	T-NHI (M-362, F-0)	U- NHI (M-39, F-0)
804	T-NHI (M-31, F-0)	
805	T-NHI (M-49, F-44)	U- NHI (M-7, F-44)
810	T-NHI (M-4, F-1)	U- NHI (M-1, F-1)
820	T-NHI (M-245, F-120)	U- NHI (M-18, F-9)
821	T-NHI (M-72, F-1)	U- NHI(M-12, F-1)
830	T-NHI (M-60, F-2)	
832	T-NHI (M-2, F-9)	
840	T-NHI (M-22, F-7)	U- NHI (M-15, F-0)
841	T-NHI (M-14, F-0)	
850	T-NHI (M-7, F-0)	
851	T-NHI (M-1, F-0)	
860	T-NHI (M-1, F-0)	
861	T-NHI (M-4, F-0)	
862	T-NHI (M-1, F-9)	
871	T-NHI (M-3, F-0)	
872	T-NHI (M-84, F-12)	U- NHI (M-1, F-0)
881	T-NHI (M-4, F-25)	U- NHI (M-3, F-25)
882	T-NHI (M-14, F-2)	U- NHI (M-11, F-0)
884	T-NHI (M-282, F-6)	U- NHI (M-9, F-0)

TABLE B-V—OCCUPATIONAL CLASSIFICATION BY SEX OF PERSONS AT WORK OTHER THAN CULTIVATION

Table B-V

Division, Group and Family Category		Total Workers					
		Total			Urban		
		Persons	Males	Females	Persons	Males	Females
1		2	3	4	5	6	7
ALL DIVISIONS							
	Total ...	**65,156**	**37,029**	**28,127**	**2,256**	**1,523**	**733**
	III ..	**3,662**	**2,694**	**968**	**108**	**97**	**11**
	IV ...	**16,656**	**8,674**	**7,982**	**681**	**388**	**293**
	V ...	**345**	**212**	**133**	**135**	**81**	**54**
	VI ...	**402**	**369**	**33**	**59**	**57**	**2**
	VII ...	**4,138**	**3,105**	**1,033**	**297**	**191**	**106**
	VIII ..	**257**	**255**	**2**	**61**	**60**	**1**
	IX ..	**39,696**	**21,720**	**17,976**	**915**	**649**	**266**
***Division**	**0** ..	**Professional, Technical and Related Workers**					
	Total ..	**2,143**	**1,234**	**909**	**158**	**141**	**17**
	V ...	**5**	**5**	...	**5**	**5**	..
	VI ..	**43**	**43**	...	**4**	**4**	..
	VII ...	**5**	**5**	...	**5**	**5**	...
	VIII ...	**1**	...	**1**	**1**	...	**1**
	IX ..	**2,089**	**1,181**	**908**	**143**	**127**	**16**
Group	00 ...	*Architects, Engineers and Surveyors*					
	Total ..	56	56	..	16	16	..
	V ..	1	1	..	1	1	..
	VI ...	43	43	..	4	4	..
	IX ...	12	12	...	11	11	..
Family	001 ..	Civil Engineers (including Overseers)					
	Total ..	52	52	..	13	13	..
	V ..	1	1	..	1	1	...
	VI ..	43	43	..	4	4	...
	IX ...	8	8	..	8	8	...

Table B-V

Division, Group and Family Category		Total Workers					
		Total			*Urban		
		Persons	Males	Females	Persons	Males	Females
1		2	3	4	5	6	7
Group	06 ..	*Jurists*					
	Total ..	53	52	1	18	18	..
	IX ..	53	52	1	18	18	..
Family	069 ...	Jurists and Legal Technicians, n. e. c. (including Petition Writers)					
	Total ...	41	40	1	6	6	..
	IX ..	41	40	1	6	6	..
Group	07 ...	*Social Scientists and Related Workers*					
	Total ..	16	16	...	7	7	..
	VII ...	1	1	..	1	1	...
	IX ...	15	15	..	6	6	..
Group	08 ..	*Artists, Writers and Related Workers*					
	Total ..	15	15	..	3	3	..
	V ..	1	1	..	1	1	..
	IX ..	14	14	..	2	2	..
Group	09 ..	*Draughtsmen and Science and Engineering Technicians, n.e.c.*					
	Total ..	1	1	...	1	1	..
	IX ..	1	1	..	1	1	..
Group	0X ..	*Other Professional, Technical and Related Workers*					
	Total ..	987	148	839	25	23	2
	IX ...	987	148	839	25	23	2
Family	0X0 ..	Ordained Religious Workers					
	Total ...	924	92	832	21	19	2
	IX ..	924	92	832	21	19	2

Group	02	..	*Biologists, Veterinarians, Agronomists and Related Scientists*					
	Total	..	28	28	..	2	2	..
	IX	..	28	28	..	2	2	..
Family	021	..	Veterinarians					
	Total	..	26	26	..	2	2	..
	IX	..	26	26	..	2	2	..
Group	03	..	*Physicians, Surgeons and Dentists*					
	Total	..	47	45	2	12	12	..
	V	..	3	3	..	3	3	..
	VII	..	4	4	..	4	4	..
	IX	..	40	38	2	5	5	..
Group	04	..	*Nurses, Pharmacists and Other Medical and Health Technicians*					
	Total	..	108	59	49	13	3	10
	VIII	..	1	..	1	1	..	1
	IX	..	107	59	48	12	3	9
Family	041	..	Midwives and Health Visitors					
	Total	..	29	..	29	4	..	4
	IX	..	29	..	29	4	..	4
Family	042	..	Nursing Attendants and Related Workers					
	Total	..	24	16	8	1	..	1
	IX	..	24	16	8	1	..	1
Family	043	..	Pharmacists and Pharmaceutical Technicians					
	Total	..	25	24	1	2	1	1
	IX	..	25	24	1	2	1	1
Group	05	..	*Teachers*					
	Total	..	832	814	18	61	56	5
	IX	..	832	814	18	61	56	5
Family	051	..	Teachers, Secondary Schools					
	Total	..	25	23	2	15	13	2
	IX	..	25	23	2	15	13	2
Family	052	..	Teachers, Middle and Primary Schools					
	Total	..	797	782	15	36	34	2
	IX	..	797	782	15	36	34	2
Family	0XI	..	Non-ordained Religious Workers					
	Total	..	30	30	..	..	..	..
	IX	..	30	30	..	..	..	..
Family	0X2	..	Astrologers, Palmists and Related Workers					
	Total	..	27	25	2	3	3	..
	IX	..	27	25	2	3	3	..
***Division**	**1**	..	**Administrative, Executive and Managerial Workers**					
	Total	..	**546**	**402**	**144**	**43**	**41**	**2**
	V	..	1	1	..	1	1	..
	VI	..	105	88	17	11	11	..
	VII	..	64	63	1	2	2	..
	VIII	..	3	3	..	3	3	..
	IX	..	373	247	126	26	24	2
Group	10	..	*Administrators and Executive Officials, Government*					
	Total	..	277	231	46	19	19	..
	IX	..	277	231	46	19	19	..
Family	101	..	Administrators and Executive Officials, State Government					
	Total	..	62	62	..	13	13	..
	IX	..	62	62	..	13	13	..
Family	104	..	Village Officials					
	Total	..	207	163	44	4	4	..
	IX	..	207	163	44	4	4	..
Group	11	..	*Directors and Managers, Wholesale and Retail Trade*					
	Total	..	44	44	..	2	2	..
	VII	..	44	44	..	2	2	..
Family	110	..	Directors and Managers, Wholesale Trade					
	Total	..	11	11	..	..	..	..
	VII	..	11	11	..	..	..	..
Family	111	..	Directors and Managers, Retail Trade					
	Total	..	33	33	..	2	2	..
	VII	..	33	33	..	2	2	..
Group	12	..	*Directors, Managers and Working Proprietors, Financial Institution*					
	Total	..	20	19	1	..	..	..
	VII	..	20	19	1	..	..	..

TABLE B-V—OCCUPATIONAL CLASSIFICATION BY SEX OF PERSONS AT WORK OTHER THAN CULTIVATION—*contd.*

Table B-V

Division, Group and Family Category		Total Workers					
		Total			Urban		
		Persons	Males	Females	Persons	Males	Females
1		2	3	4	5	6	7
Family	120 ..	Directors, Managers and Working Proprietors, Banks					
	Total ..	17	16	1	..	..	..
	VII ..	17	16	1	..	..	..
Group	13 ..	*Directors, Managers and Working Proprietors, Other*					
	Total ..	205	108	97	22	20	2
	V ..	1	1	..	1	1	..
	VI ..	105	88	17	11	11	..
	VIII ..	3	3	..	3	3	..
	IX ..	96	16	80	7	5	2
Family	131 ..	Directors, Managers and Working Proprietors, Construction					
	Total ..	105	88	17	11	11	..
	VI ..	105	88	17	11	11	..
Family	135 ..	Directors, Managers and Working Proprietors, Recreation, Entertainment and Catering Services					
	Total ..	41	4	37	2	2	..
	IX ..	41	4	37	2	2	..
Family	139 ..	Directors, Managers and Working Proprietors, n.e.c.					
	Total ..	55	12	43	5	3	2
	IX ..	55	12	43	5	3	2
***Division**	**2 ..**	**Clerical and Related Workers**					
	Total ..	**787**	**753**	**34**	**205**	**200**	**5**
	III ..	1	1	..	1	1	..
	V ..	9	9	..	9	9	..
	VII ..	9	9	..	9	9	..
	VIII ..	5	5	..	5	5	..
	IX ..	763	729	34	181	176	5

Table

Division, Group and Family Category		Total Workers					
		Total			Urban		
		Persons	Males	Females	Persons	Males	Females
1		2	3	4	5	6	7
Family	289 ..	Clerical Workers, Miscellaneous, n. e. c.					
	Total ..	74	61	13	9	9	..
	V ..	2	2	..	2	2	..
	IX ..	72	59	13	7	7	..
Group	29 ..	*Unskilled Office Workers*					
	Total ..	344	336	8	74	71	3
	V ..	4	4	..	4	4	..
	VII ..	3	3	..	3	3	..
	IX ..	337	329	8	67	64	3
Family	290 ..	Office Attendants, Ushers, Hall porters, etc., n. e. c.					
	Total ..	344	336	8	74	71	3
	V ..	4	4	..	4	4	..
	VII ..	3	3	..	3	3	..
	IX ..	337	329	8	67	64	3
***Division**	**3 ..**	**Sales Workers**					
	Total ..	**4,197**	**3,145**	**1,052**	**356**	**231**	**125**
	VII ..	4,043	3,017	1,026	264	164	100
	IX ..	154	128	26	92	67	25
Group	30 ..	*Working Proprietors, Wholesale and Retail Trade*					
	Total ..	1,694	1,100	594	225	129	96
	VII ..	1,694	1,100	594	225	129	96
Family	301 ..	Working Proprietors, Retail Trade					
	Total ..	1,694	1,100	594	225	129	96
	VII ..	1,694	1,100	594	225	129	96

Group	20	..	*Book-keepers and Cashiers*					
	Total	..	74	67	7	2	2	—
	VII	..	1	1	..	1	1	—
	IX	..	73	66	7	1	1	—
Family	200	..	Book-Keepers, Book-keeping and Accounts Clerks					
	Total	..	14	14	..	1	1	—
	VII	..	1	1	..	1	1	—
	IX	..	13	13	..	..	..	—
Family	201	..	Cashiers					
	Total	..	20	20	..	1	1	—
	IX	..	20	20	..	1	1	—
Family	202	..	Ticket Sellers, Ticket Inspectors including Ushers and Ticket Collectors (excluding those on moving Transport)					
	Total	..	40	33	7	—	—	—
	IX	..	40	33	7	—	—	—
Group	21	..	*Stenographers and Typists*					
	Total	..	14	12	2	2	2	—
	VII	..	1	1	..	1	1	—
	IX	..	13	11	2	1	1	—
Family	210	..	Stenographers					
	Total	..	13	11	2	1	1	—
	IX	..	13	11	2	1	1	—
Group	22	..	*Office Machine Operators*					
	Total	..	2	1	1	2	1	1
	IX	..	2	1	1	2	1	1
Group	28	..	*Clerical Workers, Miscellaneous*					
	Total	..	353	337	16	125	124	1
	III	..	1	1	—	1	1	—
	V	..	5	5	—	5	5	—
	VII	..	4	4	—	4	4	—
	VIII	..	5	5	..	5	5	—
	IX	..	338	322	16	110	109	1
Family	280	..	General and Other Ministerial Office Workers including Record-keepers, Muharrirs, Despatchers, Packers and Binders of Office Papers					
	Total	..	279	276	3	116	115	1
	III	..	1	1	..	1	1	—
	V	..	3	3	..	3	3	—
	VII	..	4	4	..	4	4	—
	VIII	..	5	5	..	5	5	—
	IX	..	266	263	3	103	102	1

Group	31	..	*Insurance and Real Estate Salesmen, Salesmen of Securities and Services and Auctioneers*					
	Total	..	45	44	1	12	12	..
	VII	..	45	44	1	12	12	..
Group	32	..	*Commercial Travellers and Manufacturers' Agents*					
	Total	..	217	191	26	92	67	25
	VII	..	63	63	..	..	..	..
	IX	..	154	128	26	92	67	25
Family	321	..	Manufacturers' Agents					
	Total	..	160	134	26	92	67	25
	VII	..	6	6	..	..	..	..
	IX	..	154	128	26	92	67	25
Group	33	..	*Salesmen, Shop Assistants and Related Workers*					
	Total	..	1,422	1,022	400	18	18	..
	VII	..	1,422	1,022	400	18	18	..
Family	331	..	Hawkers, Pedlars and Street Vendors					
	Total	..	289	144	145	8	8	..
	VII	..	289	144	145	8	8	..
Family	339	..	Salesmen, Shop Assistants and Related Workers, n. e. c.					
	Total	..	1,117	869	248	4	4	..
	VII	..	1,117	869	248	4	4	..
Group	34	..	*Money-lenders and Pawn-Brokers*					
	Total	..	819	788	31	9	5	4
	VII	..	819	788	31	9	5	4
Family	340	..	Money-lenders (including Indigenous Bankers)					
	Total	..	795	769	26	1	1	—
	VII	..	795	769	26	1	1	—
*Division	4	..	Farmers, Fishermen, Hunters, Loggers and Related Workers					
	Total	..	5,301	3,823	1,478	60	57	3
	III	..	3,573	2,630	943	51	48	3
	IV	..	1,726	1,191	535	7	7	—
	IX	..	2	2	..	2	2	—
Group	40	..	*Farmers and Farm Managers*					
	Total	..	800	800	—	11	11	—
	III	..	338	338	—	2	2	—
	IV	..	460	460	—	7	7	—
	IX	..	2	2	—	2	2	—

TABLE B-V—OCCUPATIONAL CLASSIFICATION BY SEX OF PERSONS AT WORK OTHER THAN CULTIVATION—*contd.*

Table B-V

Division, Group and Family Category		Total Workers					
		Total			Urban		
		Persons	Males	Females	Persons	Males	Females
1		2	3	4	5	6	7
Family	402 ... Farm Managers, Inspectors and Overseers						
	Total ...	113	113	...	2	2	...
	III ...	36	36	..	...	...	...
	IV ..	75	75	..	..	..	..
	IX ..	2	2	..	2	2	...
Family	404 ... Farmers and Farm Managers, Animals, Birds and Insects Rearing						
	Total ..	655	655	..	9	9	...
	III ..	271	271	..	2	2	..
	IV ..	384	384	..	7	7	...
Group	41 .. *Farm Workers*						
	Total ..	2,903	2,033	870	7	7	...
	III ..	2,022	1,375	647	7	7	..
	IV ..	881	658	223	..	..	...
Family	411 .. Farm Workers, Animals, Birds and Insects Rearing						
	Total ..	2,843	1,995	845	7	7	...
	III ..	2,001	1,354	647	7	7	...
	IV ..	842	641	201	..	...	...
Group	42 .. *Hunters and Related Workers*						
	Total ..	7	7	..	..	...	...
	III ..	7	7	..	..	...	...
Group	43 ... *Fishermen and Related Workers*						
	Total ..	760	542	218	32	32	...
	III ..	667	479	188	32	32	...
	IV ..	93	63	30	..	...	...

Table B-V

Division, Group and Family Category		Total Workers					
		Total			Urban		
		Persons	Males	Females	Persons	Males	Females
1		2	3	4	5	6	7
Family	520 ... Mineral Treaters						
	Total ...	5	4	1	...	..	..
	III ...	5	4	1	...	...	..
Group	59 ... *Miners, Quarrymen and Related Workers, n. e. c.*						
	Total ..	23	9	14	..	..	..
	III ..	23	9	14	...	...	..
Family	590 .. Miners, Quarrymen and Related Workers, n. e. c.						
	Total ..	23	9	14	...	..	..
	III ..	23	9	14	...	...	..
*Division	6 .. **Workers in Transport and Communication Occupations**						
	Total ...	**253**	**252**	**1**	**64**	**63**	**1**
	VIII ..	228	228	...	40	40	...
	IX ..	25	24	1	24	23	1
Group	61 .. *Deck and Engine-Room Ratings (Ship), Barge Crews and Boatmen*						
	Total ...	12	12	..	2	2	..
	VIII ...	12	12	..	2	2	...
Family	610 .. Deck Ratings (Ship), Barge Crews and Boatmen						
	Total ..	12	12	..	2	2	...
	VIII ...	12	12	...	2	2	...
Group	62 ... *Aircraft Pilots, Navigators and Flight Engineers*						
	Total ...	1	1	..	...	...	...
	VIII ..	1	1	..	...	...	...

Family	**431**	**Fishermen, Inland and Coastal Waters**					
Total		646	454	192	3	3	..
III		638	450	188	3	3	..
IV		8	4	4	..	..	..
Family	439	Fishermen and Related Workers, n.e.c.					
Total		114	88	26	29	29	..
III		29	29	..	29	29	..
IV		85	59	26	..	..	..
Group	44	*Loggers and Other Forestry Workers*					
Total		831	441	390	10	7	3
III		539	431	108	10	7	3
IV		292	10	282	..	..	..
Family	440	Forest Rangers and Related Workers					
Total		318	318	..	6	6	..
III		318	318	..	6	6	..
Family	441	Harvesters and Gatherers of Forest Products including lac (except logs)					
Total		412	35	377	4	1	3
III		142	35	107	4	1	3
IV		270	..	270	..	..	—
Family	449	Loggers and Other Forestry Workers, n. e. c.					
Total		71	71	..	—	—	..
III		65	65	—	—	..	..
IV		6	6	..	—	..	—
Division	**5**	**Miners, Quarrymen and Related Workers**					
Total		**32**	**15**	**17**	—	—	—
III		32	15	17	—	—	—
Group	50	*Miners and Quarrymen*					
Total		4	2	2	..	—	—
III		4	2	2	..	..	—
Family	501	Quarrymen					
Total		2	—	2	..	—	—
III		2	..	2	..	..	—
Family	503	Shot Firers					
Total		2	2	..	..	..	..
III		2	2	..	..	..	..
Group	52	Mineral Treaters					
Total		5	4	1	..	..	..
III		5	4	1	..	—	..

Group	64	*Drivers, Road Transport*					
Total		157	157	..	47	47	..
VIII		135	135	..	26	26	..
IX		22	22	..	21	21	..
Family	641	Motor Vehicle and Motor Cycle Drivers					
Total		78	78	..	21	21	..
VIII		56	56	..	..	—	..
IX		22	22	..	21	21	..
Family	642	Cycle Rickshaw Drivers and Rickshaw Pullers					
Total		15	15	..	10	10	..
VIII		15	15	..	10	10	..
Family	643	Animal-drawn Vehicle Drivers					
Total		64	64	..	16	16	—
VIII		64	64	..	16	16	—
Group	65	*Conductors, Guards and Brakesmen (Railway)*					
Total		1	1	..	..	..	..
VIII		1	1	..	..	..	..
Group	67	*Telephone, Telegraph and Related Telecommunication Operators*					
Total		14	13	1	3	2	1
VIII		11	11	..	—	..	..
IX		3	2	1	3	2	1
Family	670	Telephone Operators					
Total		8	7	1	3	2	1
VIII		5	5	—	—	—	—
IX		3	2	1	3	2	1
Family	679	Telephone, Telegraph and Related Telecommunication Operators, n. e. c.					
Total		4	4	..	..	—	—
VIII		4	4	..	..	—	—
Group	68	*Postmen and Messengers*					
Total		38	38	..	7	7	—
VIII		38	38	..	7	7	—
Family	680	Postmen					
Total		25	25	—	5	5	—
VIII		25	25	..	5	5	—

TABLE B-V—OCCUPATIONAL CLASSIFICATION BY SEX OF PERSONS AT WORK OTHER THAN CULTIVATION—*contd.*

Table B-V

Division, Group and Family Category		Total Workers					
		Total			Urban		
		Persons	Males	Females	Persons	Males	Females
1		2	3	4	5	6	7
Family	681 .. Messengers (including Dak Peons)						
	Total ..	13	13	..	2	2	..
	VIII ..	13	13	..	2	2	..
Group	69 ... *Workers in Transport and Communication Occupations, n.e.c*						
	Total ...	30	30	..	5	5	..
	VIII ...	30	30	..	5	5	..
Family	690 .. Ticket Sellers, Ticket Inspectors, Ticket Examiners (including Ushers and Ticket Collectors on moving Transport)						
	Total ...	7	7	..	..	..	..
	VIII ...	7	7	..	..	..	..
Family	691 ... Conductors, Road Transport						
	Total ...	13	13	..	5	5	..
	VIII ...	13	13	..	5	5	..
Family	693 ... Inspectors, Traffic Controlers and Despatchers, Communications						
	Total ...	10	10	..	..	..	..
	VIII ...	10	10	..	..	..	..
***Divisions**	**7-8 ... Craftsmen. Production Process Workers and Labourers not elsewhere classified**						
	Total ...	**49,348**	**26,024**	**23,324**	**1,109**	**634**	**475**
	III ...	56	48	8	56	48	8
	IV ...	14,930	7,483	7,447	674	381	293
	V ...	330	197	133	120	66	54
	VI ...	254	238	16	44	42	2
	VII ...	17	11	6	17	11	6
	VIII ...	20	19	1	12	12	...
	IX ...	33,741	18,028	15,713	186	74	112

Table B-V

Division, Group and Family Category		Total Workers					
		Total			Urban		
		ersons	Males	Females	Persons	Males	Female
1		2	3	4	5	6	7
Family	733 ... Blacksmiths, Hammersmiths and Forgemen						
	Total ..	1,237	876	361	9	7	2
	IV ..	1,224	870	354	5	3	2
	V ..	13	6	7	4	4	..
Group	74 .. *Precision Instrument Makers, Watch Makers, Jewellers and Related Workers*						
	Total ..	451	425	26	69	69	...
	IV ..	449	423	26	67	67	...
	V ..	2	2	..	2	2	...
Family	741 ... Jewellers, Goldsmiths and Silversmiths						
	Total ..	432	407	25	68	68	...
	IV ..	431	406	25	67	67	...
	V ..	1	1	..	1	1	..
Group	75 ... *Tool-makers, Machinists, Plumbers, Welders, Platers and Related Workers*						
	Total ...	248	219	29	26	25	1
	IV ...	230	201	29	13	12	1
	V ...	18	18	..	13	13	..
Group	76 .. *Electricians and Related Electrical and Electronics Workers*						
	Total ..	12	12	..	3	3	...
	V ..	6	6	..	..	..	...
	VIII ..	3	3	...	..	..	...
	IX ..	3	3	..	3	3	..

Group	70	..	*Spinners, Weavers, Knitters, Dyers and Related Workers*					
	Total	..	5,246	2,422	2,824	448	213	235
	IV	..	5,196	2,395	2,801	414	200	214
	V	..	50	27	23	34	13	21
Family	702	..	Spinners, Piecers and Winders					
	Total	..	591	252	339	22	10	12
	IV	..	590	251	339	22	10	12
	V	..	1	1	..	...	...	..
Family	703	..	Warpers and Sizers					
	Total	..	455	455	...	190	190	..
	IV	..	455	455	..	190	190	..
Family	704	..	Drawers and Weavers					
	Total	..	2,263	860	1,403	234	13	221
	IV	..	2,221	839	1,382	200	...	200
	V	..	42	21	21	34	13	21
Family	706	..	Bleachers, Dyers and Finishers (excluding printers)					
	Total	..	635	183	452	2	...	2
	IV	..	635	183	452	2	...	2
Family	709	..	Spinners, Weavers, Knitters, Dyers, Makers of Rope and Related Workers, n.e.c.					
	Total	..	1,278	652	626	..	..	..
	IV	..	1,276	652	624	..	..	..
	V	..	2	..	2	..	..	..
Group	71	..	*Tailors, Cutters, Furriers and Related Workers*					
	Total	..	218	191	27	35	35	..
	IV	..	198	171	27	25	25	..
	V	..	20	20	..	10	10	..
Group	72	..	*Leather Cutters. Lasters and Sewers (Except Gloves and Garments) and Related Workers*					
	Total	..	82	52	30	41	16	25
	IV	..	68	39	29	38	14	24
	V	..	14	13	1	3	2	1
Group	73	..	*Furnacemen, Rollers, Drawers, Moulders and Related Metal Making and Treating Workers*					
	Total	..	1,254	893	361	9	7	2
	IV	..	1,236	882	354	5	3	2
	V	..	14	7	7	4	4	..
	VI	..	4	4	..	..	..	..

Group	77	..	*Carpenters, Joiners, Cabinet Makers, Coopers and Related Workers*					
	Total	..	268	268	..	23	23	..
	IV	..	250	250	..	12	12	..
	V	..	17	17	..	10	10	..
	VI	..	1	1	..	1	1	..
Group	79	..	*Brick layers, Plasterers and Construction Workers, n.e.c.*					
	Total	..	226	210	16	20	18	2
	VI	..	226	210	16	20	18	2
Group	80	..	*Compositors, Printers, Engravers, Book-Binders and Related Workers*					
	Total	..	618	596	22	..	..	..
	IV	..	18	12	6	..	..	..
	V	..	35	22	13	...	...	..
	IX	..	565	562	3	..	..	..
Family	809	..	Compositors, Printers, Engravers, Book-Binders and Related Workers, n.e.c.					
	Total	..	581	572	9	...	...	...
	IV	..	18	12	6	..	...	..
	IX	..	563	560	3	..	..	..
Group	81	..	*Potters, Kilnmen, Glass and Clay Formers and Related Workers*					
	Total	..	1,795	1,123	672	..	..	..
	IV	..	1,767	1,096	671	...	...	..
	V	..	28	27	1	...	...	...
Family	811	..	Potters and Related Clay Formers					
	Total	..	1,763	1,092	671	..	..	..
	IV	..	1,737	1,067	670	...	...	...
	V	..	26	25	1	..	...	..
Group	82	..	*Millers, Bakers, Brewmasters and Related Food and Beverage Workers*					
	Total	..	3,572	1,150	2,422	98	40	58
	IV	..	3,127	830	2,297	36	17	19
	V	..	110	26	84	42	10	32
	VII	..	15	9	6	15	9	6
	IX	..	320	285	35	5	4	1
Family	820	..	Millers, Pounders, Huskers and Parchers, Grains and Related Food Workers					
	Total	..	2,125	330	1,795	10	..	10
	IV	..	2,026	282	1,744	6	..	6
	V	..	63	12	51	4	..	4
	IX	..	36	36	..	..	..	..

TABLE B-V—OCCUPATIONAL CLASSIFICATION BY SEX OF PERSONS AT WORK OTHER THAN CULTIVATION—*contd.*

Table B-V

Division, Group and Family Category		Total Workers					
		Total			Urban		
		Persons	Males	Females	Persons	Males	Females
1		2	3	4	5	6	7
Family	821 .. Crushers and Pressers, Oil-seeds						
	Total ..	800	373	427	4	2	2
	IV ..	800	373	427	4	2	2
Family	824 .. Bakers, Confectioners, Candy and Sweetmeat Makers						
	Total ..	629	432	197	78	32	46
	IV ..	292	167	125	26	15	11
	V ..	42	9	33	34	6	28
	VII ..	13	7	6	13	7	6
	IX ..	282	249	33	5	4	1
Group	83 .. *Chemical and Related Process Workers*						
	Total ..	8	8	..	..	..	..
	IV ..	7	7	..	..	..	..
	V ..	1	1	..	..	..	..
Group	84 .. *Tobacco Preparers and Products Makers*						
	Total ..	67	23	44	3	2	1
	IV ..	65	21	44	3	2	1
	V ..	2	2	..	..	..	..
Group	85 .. *Craftsmen and Production Process Workers, n. e. c.*						
	Total ..	2,331	1,164	1,167	61	29	32
	IV ..	2,318	1,155	1,163	61	29	32
	V ..	11	7	4	..	..	..
	IX ..	2	2	..	..	..	..

Table B-V

Division, Group and Family Category		Total Workers					
		Total			Urban		
		Persons	Males	Females	Persons	Males	Females
1		2	3	4	5	6	7
*Division	9 .. **Service, Sport and Recreation Workers**						
	**Total ..	**2,511**	**1,346**	**1,165**	**223**	**121**	**102**
	IX ..	2,511	1,346	1,165	223	121	102
Group	90 .. *Fire Fighters, Policemen, Guards and Related Workers*						
	Total ..	408	408	..	57	57	..
	IX ..	408	408	..	57	57	..
Family	901 .. Police Constables, Investigators and Related Workers						
	Total ..	199	199	..	40	40	..
	IX ..	199	199	..	40	40	..
Family	903 .. Watchmen, Chowkidars and Darwans						
	Total ..	204	204	..	17	17	..
	IX ..	204	204	..	17	17	..
Group	91 .. *House Keepers, Cooks, Maids and Related Workers*						
	Total ..	760	431	329	38	13	25
	IX ..	760	431	329	38	13	25
Family	911 .. Cooks, Cook-Bearers (Domestic and Institutional)						
	Total ..	30	24	6	8	5	3
	IX ..	30	24	6	8	5	3
Family	912 .. Butlers, Bearers, Waiters, Maids and Other Servants (Domestic)						
	Total ..	693	404	289	21	8	13
	IX ..	693	404	289	21	8	13

Family	850	...	Basketry Weavers and Related Workers					
	Total	..	1,404	786	618	53	28	25
	IV	..	1,398	780	618	53	28	25
	V	..	6	6	...	..	...	..
Family	859	...	Craftsmen, Makers of Scent, Attar, Garlands of natural flowers or Beads used by Sanyasis, Surma Makers, Cowdung Cake Makers, Makers of Rubber Stamps, and Makers of Lac Bangles and Production Process Workers, n. e. c.					
	Total	..	743	264	479	8	1	7
	IV	...	739	264	475	8	1	7
	V	...	4	...	4	..	...	...
Group	86	...	*Testers, Packers, Sorters and Related Workers*					
	Total	..	1	1	..	...	..	...
	IV	..	1	1	..	...	...	...
Group	87	...	*Stationary Engine and Excavating and Lifting Equipment Operators and Related Workers.*					
	Total	..	405	405	...	10	10	...
	V	...	2	2	..	2	2	...
	VIII	...	11	11	..	7	7	...
	IX	..	392	392	..	1	1	...
Group	89	..	*Labourers, n.e.c.*					
	Total	..	32,546	16,862	15,684	263	144	119
	III	..	56	48	8	56	48	8
	VI	..	23	23	...	23	23	...
	VII	..	2	2	...	2	2	..
	VIII	..	6	5	1	5	5	..
	IX	..	32,459	16,784	15,675	177	66	111
Family	890	..	Loaders and Unloaders					
	Total	..	5,351	5,324	27	1	1	..
	IX	..	5,351	5,324	27	1	1	...
Family	899	..	Labourers, n.e.c.					
	Total	..	27,195	11,538	15,657	262	143	119
	III	..	56	48	8	56	48	8
	VI	..	23	23	..	23	23	..
	VII	..	2	2	..	2	2	..
	VIII	..	6	5	1	5	5	..
	IX	..	27,108	11,460	15,648	176	65	111
Family	913	..	Ayas, Nurse-Maids					
	Total	..	34	...	34	9	..	9
	IX	..	34	...	34	9	...	9
Group	92	..	*Waiters, Bartenders and Related Workers*					
	Total	..	3	1	2	2	...	2
	IX	..	3	1	2	2	...	2
Group	93	..	*Building Care-Takers, Cleaners and Related Workers*					
	Total	..	352	50	302	56	6	50
	IX	..	352	50	302	56	6	50
Family	931	..	Cleaners, Sweepers and Watermen					
	Total	..	351	49	302	56	6	50
	IX	..	351	49	302	56	6	50
Group	94	..	*Barbers, Hairdressers, Beauticians and Related Workers*					
	Total	..	171	157	14	9	9	..
	IX	..	171	157	14	9	9	..
Family	940	..	Barbers, Hairdressers, Beauticians and Related Workers					
	Total	..	171	157	14	9	9	..
	IX	..	171	157	14	9	9	..
Group	95	..	*Launderers, Dry-cleaners and Pressers*					
	Total	..	802	287	515	61	36	25
	IX	..	802	287	515	61	36	25
Family	950	..	Laundrymen, Washermen and Dhobies					
	Total	..	767	259	508	35	10	25
	IX	..	767	259	508	35	10	25
Family	951	..	Dry-cleaners and Pressers					
	Total	..	35	28	7	26	26	..
	IX	..	35	28	7	26	26	...
Group	96	..	*Athletes, Sportsmen and Related Workers*					
	Total	..	4	1	3	..	...	...
	IX	..	4	1	3	..	...	...
Group	99	..	*Service, Sport and Recreation Workers, n.e.c.*					
	Total	..	11	11	..	..	...	...
	IX	..	11	11	..	..	...	...
Division	**X**	...	**Workers not Classifiable by Occupation**					
	Total	...	**38**	**35**	**3**	**38**	**35**	**3**
	IX	..	38	35	3	38	35	3

TABLE B-V—OCCUPATIONAL CLASSIFICATION BY SEX OF PERSONS AT WORK OTHER THAN CULTIVATION—*concld.*

Table B-V

Division, Group and Family Category		Total Workers					
		Total			Urban		
		Persons	Males	Females	Persons	Males	Females
1		2	3	4	5	6	7
Group	X8 ..	*Workers Reporting Occupation Unclassifiable*			*Unidentifiable or*		
	Total ...	38	35	3	38	35	3
	IX ...	38	35	3	38	35	3

Table B-V

Division, Group and Family Category		Total Workers					
		Total			Urban		
		Persons	Males	Females	Persons	Males	Females
1		2	3	4	5	6	7
Family	X80 ..	Workers Reporting Occupation Unclassifiable			Unidentifiable or		
	Total ..	38	35	3	38	35	3
	IX ..	38	35	3	38	35	3

APPENDIX TO TABLE B-V

Families having less than 1% of the workers of the respective Division (less than 0·5% in case of families of Divisions 7-8), which are omitted in Table B-V have been shown in this Appendix.

2. Abbreviations —The following symbols and abbreviations are used:

III—In Mining, Quarrying, Livestock, Forestry, Fishing, Hunting and Plantations, Orchards and Allied activities

IV—At Household Industry

V—In Manufacturing other than Household Industry

VI—In Construction

VII—In Trade and Commerce

VIII—In Transport, Storage and Communications

IX—In Other Services

M—Males F—Females

3. The three digit code number which represents the occupational family is followed by the industrial category in roman figures with its respective number of male and female workers inside the brackets.

007	T—IX	(M-4, F-0)	U—IX (M-3, F-0)				
023	T—IX	(M-2, F-0)					
030	T—IX	(M-14, F-0)	U—IX (M-4, F-0)				
031	T—V	(M-3, F-0)	VII (M-4, F-0)	IX (M-14, F-0)			
	U—V	(M-3, F-0)	VII (M-4, F-0)				
032	T—IX	(M-1, F-0)	U—IX (M-1, F-0)				
039	T—IX	(M-9, F-2)					
040	T—VIII	(M-0, F-1)	IX (M-0, F-10), U-VIII(M-0,F-1)				
	IX	(M-0, F-3)					
044	T—IX	(M-7, F-0)	U—IX (M-2, F-0)				
046	T—IX	(M-3, F-0)					
049	T—IX	(M-9, F-0)					
059	T—IX	(M-9, F-1)	U—IX (M-9, F-1)				
061	T—IX	(M-12, F-0)	U—IX (M-12, F-0)				
071	T—VII	(M-1, F-0)	IX (M-2, F-0)				
	U—VII	(M-1, F-0)	IX (M-2, F-0)				
076	T—IX	(M-13, F-0)	U—IX (M-4, F-0)				
083	T—V	(M-1, F-0)	U—V (M-1, F-0)				
085	T—IX	(M-12, F-0)					
086	T—IX	(M-1, F-0)	U—IX (M-1, F-0)				
089	T—IX	(M-1, F-0)	U—IX (M-1, F-0)				
090	T—IX	(M-1, F-0)	U—IX (M-1, F-0)				
0X3	T—IX	(M-1, F-0)	U—IX (M-1, F-0)				
0X9	T—IX	(M-0, F-5)					
100	T—IX	(M-5, F-0)	U—IX (M-2, F-0)				
102	T—IX	(M-0, F-2)					
103	T—IX	(M-1, F-0)					
129	T—VII	(M-3, F-0)					
133	T—V	(M-1, F-0)	U—V (M-1, F-0)				
134	T—VIII	(M-3, F-0)	U—VIII (M-3, F-0)				
211	T—VII	(M-1, F-0)	U—VII (M-1, F-0)				
221	T—IX	(M-1, F-1)	U—IX (M-1, F-1)				
310	T—VII	(M-6, F-0)	U—VII (M-2, F-0)				
311	T—VII	(M-23, F-0)	U—VII (M-7, F-0)				
313	T—VII	(M-5, F-0)					
319	T—VII	(M-10, F-1)	U—VII (M-3, F-0)				
320	T—VII	(M-32, F-0)					
329	T—VII	(M-25, F-0)					
330	T—VII	(M-9, F-7)	U—VII (M-6, F-0)				
341	T—VII	(M-19, F-5)	U—VII (M-4, F-4)				
409	T—III	(M-31, F-0)	IV (M-1, F-0)				
412	T—III	(M-21, F-0)	IV (M-7, F-10)				
413	T—IV	(M-6, F-0)					
415	T—IV	(M-0, F-5)					
419	T—IV	(M-4, F-7)					
420	T—III	(M-7, F-0)					
442	T—III	(M-13, F-0)					
443	T—III	(M-0, F-1)	IV (M-4, F-12)				
622	T—VIII	(M-1, F-0)					
650	T—VIII	(M-1, F-0)					
671	T—VIII	(M-2, F-0)					
700	T—IV	(M-1, F-2)	V (M-3, F-0)				
701	T—IV	(M-14, F-0)	V (M-2, F-0)				
707	T—IV	(M-0, F-2)					
710	T—IV	(M-170, F-26)	V (M-20, F-0)				
	U—IV	(M-25, F-0)	V (M-10, F-0)				
713	T—IV	(M-0, F-1)					
719	T—IV	(M-1, F-0)					
720	T—IV	(M-37, F-0)	V (M-10, F-0)				
	U—IV	(M-14, F-0)	V (M-2, F-0)				
721	T—IV	(M-1, F-0)	V (M-3, F-0)				
729	T—IV	(M-1, F-29)	V (M-0, F-1)				
	U—IV	(M-0, F-24)	V (M-0, F-1)				
731	T—VI	(M-4, F-0)					
735	T—V	(M-1, F-0)					
739	T—IV	(M-12, F-0)					
740	T—V	(M-1, F-0)	U—V (M-1, F-0)				
742	T—IV	(M-17, F-1)					
751	T—V	(M-1, F-0)	U—V (M-1, F-0)				
752	T—V	(M-1, F-0)	U—V (M-1, F-0)				
753	T—V	(M-15, F-0)	U—V (M-10, F-0)				
754	T—IV	(M-201, F-29)	V (M-1, F-0)				
	U—IV	(M-12, F-1)	V (M-1, F-0)				
762	T—VIII	(M-3, F-0)					
764	T—IX	(M-3, F-0)	U—IX (M-3, F-0)				
769	T—V	(M-6, F-0)					
770	T—IV	(M-124, F-0)	V (M-12, F-0), VI (M-1, F-0)				
	U—IV	(M-12, F-0)	V (M-10, F-0), VI (M-1, F-0)				
775	T—IV	(M-123, F-0)	V (M-5, F-0)				
779	T—IV	(M-3, F-0)					
791	T—VI	(M-157, F-2)	U—VI (M-18, F-2)				
795	T—VI	(M-4, F-0)					
799	T—VI	(M-49, F-14)					
800	T—V	(M-11, F-0)					
801	T—V	(M-11, F-13)					
802	T—IX	(M-1, F-0)					
808	T—IX	(M-1, F-0)					
810	T—V	(M-2, F-0)					
814	T—IV	(M-0, F-1)					
819	T—IV	(M-29, F-0)					
822	T—IV	(M-6, F-0)					
823	T—IV	(M-2, F-0)					
826	T—IV	(M-0, F-1)					
827	T—V	(M-2, F-0)	VII (M-2, F-0)				
	U—V	(M-1, F-0)	VII (M-2, F-0)				
829	T—V	(M-3, F-0)	IX (M-0, F-2), U—V (M-3,F-0)				
834	T—V	(M-1, F-0)					
839	T—IV	(M-7, F-0)					
842	T—IV	(M-2, F-2)	V (M-2, F-0)				
843	T—IV	(M-19, F-42)	U—IV (M-2, F-1)				
853	T—IV	(M-2, F-38)					
854	T—IX	(M-2, F-0)					
855	T—IV	(M-9, F-32)	V (M-1, F-0)				
856	T—IV	(M-100, F-0)					
861	T—IV	(M-1, F-0)					
870	T—V	(M-1, F-0)	VIII (M-7,F-0),IX (M-216,F-0)				
	U—V	(M-1, F-0)	VIII (M-7, F-0), IX (M-1, F-0)				
871	T—IX	(M-4, F-0)					
872	T—IX	(M-5, F-0)					
876	T—V	(M-1, F-0)	VIII (M-4, F-0),IX (M-1,F-0)				
	U—V	(M-1, F-0)					
879	T—IX	(M-166, F-0)					
902	T—IX	(M-5, F-0)					
919	T—IX	(M-3, F-0)					
920	T—IX	(M-1, F-2)	U—IX (M-0, F-2)				
930	T—IX	(M-1, F-0)					
960	T—IX	(M-1, F-3)					
990	T—IX	(M-2, F-0)					
999	T—IX	(M-9, F-0)					

TABLE B-VI—OCCUPATIONAL DIVISIONS OF PERSONS AT WORK OTHER THAN CULTIVATION

Table B-VI

Occupational Division No.	Age-group	Total Workers			Educational Levels											
					Total Literate workers		Literate (without educational level)		Primary or Junior Basic		Matriculation or Higher Secondary		Technical diploma not equal to degree		Non-technical diploma not equal to degree	
		P	M	F	M	F	M	F	M	F	M	F	M	F	M	F
1	2	3	4	5	6	7	8	9	10	11	12	13	14	15	16	17
ALL DIVISIONS	Total	2,256	1,523	733	963	73	505	62	262	8	153	..	1	..	8	1
	0—14	112	44	68	20	1	17	1	3	..	..	..	..	..	..	..
	15—34	1,101	778	323	532	45	261	37	136	5	109	..	1	..	2	1
	35—59	922	622	300	368	26	194	23	116	3	42	..	..	..	6	..
	60+	121	79	42	43	1	33	1	7	..	2	..	..	..	..	..
Division 0	Total	158	141	17	137	15	14	6	68	7	29	..	1	..	7	..
	0—14	..	..	..	2	1	1	1	1	..	..	..	..	..	..	..
	15—34	..	..	..	68	11	3	5	32	4	17	..	1	..	2	..
	35—59	..	..	..	57	3	7	..	30	3	11	..	..	..	5	..
	60+	..	..	..	10	..	3	..	5	..	1	..	..	..	..	..
Division 1	Total	43	41	2	41	..	10	..	14	..	8	..	..	..	..	..
	15—34	..	..	..	15	..	3	..	4	..	4	..	..	..	..	..
	35—59	..	..	..	26	..	7	..	10	..	4	..	..	..	..	..
Division 2	Total	205	200	5	194	1	68	1	39	..	83	..	..	..	1	..
	15—34	..	..	..	123	1	39	1	14	..	67	..	..	..	..	..
	35—59	..	..	..	68	..	28	..	24	..	15	..	..	..	1	..
	60+	..	..	..	3	..	1	..	1	..	1	..	..	..	..	..
Division 3	Total	356	231	125	154	..	95	..	46	..	12	..	..	..	..	..
	0—14	..	..	..	3	..	1	..	2	..	..	..	..	..	..	..
	15—34	..	..	..	78	..	42	..	27	..	9	..	..	..	..	..
	35—59	..	..	..	60	..	39	..	17	..	3	..	..	..	..	..
	60+	..	..	..	13	..	13	..	..	..	..	..	..	..	..	..
Division 4	Total	60	57	3	25	..	17	..	4	..	4	..	..	..	..	..
	0—14	..	..	..	7	..	7	..	..	..	..	..	..	..	..	..
	15—34	..	..	..	10	..	5	..	4	..	1	..	..	..	..	..
	35—59	..	..	..	8	..	5	..	..	..	3	..	..	..	..	..
Division 6	Total	64	63	1	59	..	24	..	29	..	6	..	..	..	..	..
	15—34	..	..	..	23	..	7	..	11	..	5	..	..	..	..	..
	35—59	..	..	..	35	..	16	..	18	..	1	..	..	..	..	..
	60+	..	..	..	1	..	1	..	..	..	..	..	..	..	..	..
Divisions 7-8	Total	1,109	634	475	221	53	184	52	35	1	2	..	..	..	..	..
	0—14	..	..	..	6	..	6	..	..	..	..	..	..	..	..	..
	15—34	..	..	..	151	32	120	31	30	1	1	..	..	..	..	..
	35—59	..	..	..	50	21	45	21	4	..	1	..	..	..	..	..
	60+	..	..	..	14	..	13	..	1	..	..	..	..	..	..	..
Division 9	Total	223	121	102	100	3	79	2	14	..	7	..	..	..	..	1
	0—14	..	..	..	2	..	2	..	..	..	..	..	..	..	..	..
	15—34	..	..	..	52	1	41	..	8	..	3	..	..	..	..	1
	35—59	..	..	..	44	2	34	2	6	..	4	..	..	..	..	..
	60+	..	..	..	2	..	2	..	..	..	..	..	..	..	..	..
Division X	Total	38	35	3	32	1	14	1	13	..	2	..	..	..	..	..
	15—34	..	..	..	12	..	1	..	6	..	2	..	..	..	..	..
	35—59	..	..	..	20	..	13	..	7	..	..	..	..	..	..	..
	60+	..	..	..	..	1	..	1	..	..	..	..	..	..	..	..

Description of Divisions :

0—Professional, Technical and Related Workers
1—Administrative, Executive and Managerial Workers
2—Clerical and Related Workers
3—Sales Workers

CLASSIFIED BY SEX, BROAD AGE-GROUPS AND EDUCATIONAL LEVELS IN URBAN AREAS ONLY

Table B.VI

Educational Levels—*concld.*																	
University degree or Post-graduate degree other than technical degree		Technical degree or diploma equal to degree or Post-graduate degree														Age-group	Occupational Division No.
		Engineering		Medicine		Agriculture		Veterinary and Dairying		Technology		Teaching		Others			
M	F	M	F	M	F	M	F	M	F	M	F	M	F	M	F		
18	19	20	21	22	23	24	25	26	27	28	29	30	31	32	33	2	1
14	..	2	..	1	..	2	..	1	..	..	..	9	2	5	..	Total	ALL DIVISIONS
..	..	..	..	..	..	..	..	..	..	..	..	..	..	..	..	0—14	
9	..	2	..	..	..	2	..	1	..	..	..	6	2	3	..	15—34	
5	..	..	..	1	..	..	..	..	..	..	..	3	..	1	..	35—59	
..	..	..	..	..	..	..	..	..	..	..	..	..	..	1	..	60+	
5	..	1	..	..	..	..	..	1	..	..	..	7	2	4	..	Total	Division 0
..	..	..	..	..	..	..	..	..	..	..	..	..	..	..	..	0—14	
4	..	1	..	..	..	..	..	1	..	..	..	5	2	2	..	15—34	
1	..	..	..	..	..	..	..	..	..	..	..	2	..	1	..	35—59	
..	..	..	..	..	..	..	..	..	..	..	..	..	..	1	..	60+	
6	..	..	..	..	..	..	..	..	..	..	..	2	..	1	..	Total	Division 1
2	..	..	..	..	..	..	..	..	..	..	..	1	..	1	..	15—34	
4	..	..	..	..	..	..	..	..	..	..	..	1	..	..	..	35—59	
1	..	1	..	..	..	1	..	..	..	..	..	..	..	..	..	Total	Division 2
1	..	1	..	..	..	1	..	..	..	..	..	..	..	..	..	15—34	
..	..	..	..	..	..	..	..	..	..	..	..	..	..	..	..	35—59	
..	..	..	..	..	..	..	..	..	..	..	..	..	..	..	..	60+	
..	..	..	..	1	..	..	..	..	..	..	..	..	..	..	..	Total	Division 3
..	..	..	..	..	..	..	..	..	..	..	..	..	..	..	..	0—14	
..	..	..	..	..	..	..	..	..	..	..	..	..	..	..	..	15—34	
..	..	..	..	1	..	..	..	..	..	..	..	..	..	..	..	35—59	
..	..	..	..	..	..	..	..	..	..	..	..	..	..	..	..	60+	
..	..	..	..	..	..	..	..	..	..	..	..	..	..	..	..	Total	Division 4
..	..	..	..	..	..	..	..	..	..	..	..	..	..	..	..	0—14	
..	..	..	..	..	..	..	..	..	..	..	..	..	..	..	..	15—34	
..	..	..	..	..	..	..	..	..	..	..	..	..	..	..	..	35—59	
..	..	..	..	..	..	..	..	..	..	..	..	..	..	..	..	Total	Division 6
..	..	..	..	..	..	..	..	..	..	..	..	..	..	..	..	15—34	
..	..	..	..	..	..	..	..	..	..	..	..	..	..	..	..	35—59	
..	..	..	..	..	..	..	..	..	..	..	..	..	..	..	..	60+	
..	..	..	..	..	..	..	..	..	..	..	..	..	..	..	..	Total	Division 7-8
..	..	..	..	..	..	..	..	..	..	..	..	..	..	..	..	0—14	
..	..	..	..	..	..	..	..	..	..	..	..	..	..	..	..	15—34	
..	..	..	..	..	..	..	..	..	..	..	..	..	..	..	..	35—59	
..	..	..	..	..	..	..	..	..	..	..	..	..	..	..	..	60+	
..	..	..	..	..	..	..	..	..	..	..	..	..	..	..	..	Total	Division 9
..	..	..	..	..	..	..	..	..	..	..	..	..	..	..	..	0—14	
..	..	..	..	..	..	..	..	..	..	..	..	..	..	..	..	15—34	
..	..	..	..	..	..	..	..	..	..	..	..	..	..	..	..	35—59	
..	..	..	..	..	..	..	..	..	..	..	..	..	..	..	..	60+	
2	..	..	..	..	..	1	..	..	..	..	..	..	..	..	..	Total	Division X
2	..	..	..	..	..	1	..	..	..	..	..	..	..	..	..	15—34	
..	..	..	..	..	..	..	..	..	..	..	..	..	..	..	..	35—59	
..	..	..	..	..	..	..	..	..	..	..	..	..	..	..	..	60+	

4—Farmers, Fishermen, Hunters, Loggers and Related Workers
6—Workers in Transport and Communication Occupations
7-8—Craftsmen, Production Process Workers, and Labourers not elsewhere classified
9—Service, Sport and Recreation Workers
X—Workers not classifiable by Occupation

TABLE B-VII PART A—PERSONS WORKING PRINCIPALLY (*i*) AS CULTIVATORS, (*ii*) AS AGRICULTURAL LABOURERS OR (*iii*) AT HOUSEHOLD INDUSTRY CLASSIFIED BY SEX AND BY SECONDARY WORK (*i*) AT HOUSEHOLD INDUSTRY, (*ii*) AS CULTIVATOR OR (*iii*) AS AGRICULTURAL LABOURER

Principal work Cultivator, Agricultural Labourer or Household Industry (Division and Major Group)	Total Rural Urban	Secondary work					
		I—At Household Industry		II—As Cultivator		III—As Agricultural Labourer	
		M	F	M	F	M	F
1	2	3	4	5	6	7	8
Cultivator ..	**Total**	112	62	..	..	469	381
	Rural	110	62	..	..	463	378
	Urban	2	..	..	..	6	3
Agricultural Labourer ..	**Total**	4	4	141	162	..	..
	Rural	4	4	140	161	..	..
	Urban	..	..	1	1	..	..
Household Industry ..	**Total**	..	..	147	32	..	..
	Rural	..	..	80	3	..	..
	Urban	..	..	67	29	..	..
* Division 0—Agriculture, Livestock, Forestry, Fishing and Hunting ..	Total	..	..	3	..	..	..
	Rural	..	..	3	..	..	..
Division 2 & 3—Manufacturing ..	Total	..	..	144	32	..	..
	Rural	..	..	77	3	..	..
	Urban	..	..	67	29	..	..
Major Group 31—Leather and Leather Products	Total	..	..	6	4	..	..
	Urban	..	..	6	4	..	..

APPENDIX TO TABLE B-VII PART A

This appendix shows the Major Groups of Household Industry where persons having Secondary work are less than 5 per cent of the persons at the Principal work. The two digit Code numbers stand for the Major Groups of I. S. I. C. The figures in brackets represent the male and female workers under the Major Groups shown before the brackets.

The following abbreviations have been used in this appendix:—

T—Total
R—Rural
U—Urban
II—As Cultivator
III—As Agricultural Labourer
M—Male
F—Female

04 T II (M-3, F-0), R II (M-3, F-0), 20 T II (M-17, F-4), R II (M-14, F-0), U II (M-3, F-4), 21 T II (M-0, F-2), R II (M-0,F-2), 23 T II (M-39, F-21), U II (M-39, F-21), 27 T II (M-3, F-0), U II, (M-3, F-0), 28 T II (M-18, F-0), R II (M-15, F-0), U II (M-3, F-0), 34-35 T II (M-30, F-1), R II (M-30, F-1), 36 T II (M-19 F-0), R II (M-17, F-0), U II (M-2, F-0), 38 T II (M-1, F-0), U II (M-1, F-0), 39 T II (M-11, F-0), R II (M-1, F-0), U II (M-10, F-0).

TABLE B-VII PART B—INDUSTRIAL CLASSIFICATION BY SEX OF PERSONS WORKING IN NON-HOUSEHOLD INDUSTRY, TRADE, BUSINESS, PROFESSION OR SERVICE WHO ARE ALSO ENGAGED IN HOUSEHOLD INDUSTRY

Principal work Additional work at Household Industry Division and Major Group			Males	Females
1			2	3
TOTAL				
P. W. Division	**0**	..	**2,616**	**937**
A. W. Division	0	..	1	..
Major Group	04	..	1	..
Division	2 & 3	..	7	4
Major Group	20	..	7	4
P. W. Major Group	**03**	..	**602**	**195**
A. W. Division	0	..	1	..
Major Group	04	..	1	..
Division	2 & 3	..	6	4
Major Group	20	..	6	4
P.W. Major Group	**04**	..	**1,813**	**695**
A. W. Division	2 & 3	..	1	..
Major Group	20	..	1	..
P. W. Division	**2 & 3**	..	**212**	**133**
A. W. Division	2 & 3	..	6	..
Major Group	20	..	5	...
	34-35	..	1	..
P. W . Major Group	**20**	..	**57**	**101**
A. W. Division	2 & 3	..	6	..
Major Group	20	...	5	..
	34-35	..	1	...
P. W. Division	**4**	..	**369**	**33**
A. W. Division	2 & 3	..	1	1
Major Group	20	...	1	...
	28	..	..	1
P. W. Major Group	**40**	..	**369**	**33**
A. W. Division	2 & 3	..	1	1
Major Group	20	..	1	..
	28	..	..	1
P. W. Division	**6**	..	**3,105**	**1,033**
A. W. Division	2 & 3	..	38	6
Major Group	20	..	12	2
	21	...	1	..
	22	...	2	..
	23	...	8	2
	26	...	3	..
	28	..	2	1
	30	..	2	1
	31	..	2	..
	33	...	1	..
	34-35	...	3	...
	39	...	2	...
P. W. Major Group	**64—68**	..	**2,971**	**976**
A. W. Division	2 & 3	...	38	5
Major Group	20	...	12	1
	21	...	1	..
	22	..	2	...
	23	..	8	2
	26	..	3	...
	28	..	2	1
	30	..	2	1
	31	..	2	...
	33	...	1	..
	34-35	..	3	..
	39	...	2	...

TABLE B-VII PART B—INDUSTRIAL CLASSIFICATION BY SEX OF PERSONS WORKING IN NON-HOUSEHOLD INDUSTRY, TRADE, BUSINESS, PROFESSION OR SERVICE WHO ARE ALSO ENGAGED IN HOUSEHOLD INDUSTRY—*contd.*

Principal work / Additional work at Household Industry / Division and Major Group		Males	Females
1		2	3
P. W. Major Group	69	82	39
A. W. Division	2 & 3	..	1
Major Group	20	..	1
P. W. Division	8	21,643	17,971
A. W. Division	0	19	12
Major Group	00	..	1
	04	19	11
Division	2 & 3	57	88
Major Group	20	2	16
	21	1	..
	22	1	..
	23	12	8
	24	1	..
	25	..	5
	27	2	..
	28	26	13
	31	1	..
	32	1	..
	34-35	6	3
	36	3	2
	39	1	41
P. W. Major Group	81	1,266	68
A. W. Division	2 & 3	1	1
Major Group	20	1	..
	23	..	1
P. W. Major Group	83	695	17
A. W. Division	2 & 3	1	..
Major Group	20	1	..
P. W. Major Group	88	1,314	839
A. W. Division	2 & 3	..	2
Major Group	20	..	1
	25	..	1
P. W. Major Group	89	16,630	16,839
A. W. Division	0	19	12
Major Group	00	..	1
	04	19	11
Division	2 & 3	55	85
Major Group	20	..	15
	21	1	..
	22	1	..
	23	12	7
	24	1	..
Major Group	25	..	4
	27	2	..
	28	26	13
	31	1	..
	32	1	..
	34-35	6	3
	36	3	2
	39	1	41
	RURAL		
P. W. Division	0	2,519	926
A. W. Division	0	1	..
Major Group	04	1	..
Division	2 & 3	7	4
Major Group	20	7	4
P. W. Major Group	03	522	188
A. W. Division	0	1	..
Major Group	04	1	..
Division	2 & 3	6	4
Major Group	20	6	4
P. W. Major Group	04	1,800	691
A. W. Division	2 & 3	1	..
Major Group	20	1	..
P. W. Division	2 & 3	131	79
A. W. Division	2 & 3	6	..
Major Group	20	5	..
	34-35	1	..
P. W. Major Group	20	51	52
A. W. Division	2 & 3	6	..
Major Group	20	5	..
	34-35	1	..
P. W. Division	4	312	31
A. W. Division	2 & 3	1	1
Major Group	20	1	..
	28	..	1
P. W. Major Group	40	312	31
A. W. Division	2 & 3	1	1
Major Group	20	1	..
	28	..	1

TABLE B-VII PART B—INDUSTRIAL CLASSIFICATION BY SEX OF PERSONS WORKING IN NON-HOUSEHOLD INDUSTRY, TRADE, BUSINESS, PROFESSION OR SERVICE WHO ARE ALSO ENGAGED IN HOUSEHOLD INDUSTRY—*concld.*

Principal work / Additional work at Household Industry / Division and Major Group		Males	Females
1		2	3
P. W. Division	**6**	**2,914**	**927**
A. W. Division	2 & 3	29	6
Major Group	20	10	2
	21	1	..
	22	2	..
	23	5	2
	28	1	1
	30	2	1
	31	2	..
	33	1	..
	34-45	3	..
	39	2	..
P. W. Major Group	**64—68**	**2,801**	**870**
A. W. Division	2 & 3	29	5
Major Group	20	10	1
	21	1	..
	22	2	..
	23	5	2
	28	1	1
	30	2	1
	31	2	..
	33	1	..
	34-35	3	..
	39	2	..
P. W. Major Group	**69**	**65**	**39**
A. W. Division	2 & 3	..	1
Major Group	20	..	1
P. W. Division	**8**	**21,005**	**17,705**
A. W. Division	0	19	12
Major Group	00	..	1
	04	19	11
Division	2 & 3	56	88
Major Group	20	1	16
	21	1	..
	22	1	..
	23	12	8
	24	1	..
	25	..	5
	27	2	..
	28	26	13
	31	1	..
	32	1	..
	34-35	6	3
	36	3	2
	39	1	41
P. W. Major Group	**81**	**1,205**	**59**
A. W. Division	2 & 3	1	1
Major Group	20	1	..
	23	..	1
P. W. Major Group	**88**	**1,249**	**785**
A. W. Division	2 & 3	..	2
Major Group	20	..	1
	25	..	1
P. W. Major Group	**89**	**16,436**	**16,692**
A. W. Division	0	19	12
Major Group	00	..	1
	04	19	11
Division	2 & 3	55	85
Major Group	20	..	15
	21	1	..
	22	1	..
	23	12	7
	24	1	..
	25	..	4
	27	2	..
	28	26	13
	31	1	..
	32	1	..
	34-35	6	3
	36	3	2
	39	1	41
	URBAN		
P. W. Division	**6**	**191**	**106**
A. W. Division	2 & 3	9	..
Major Group	20	2	..
	23	3	..
	26	3	..
	28	1	..
P. W. Major Group	**64—68**	**170**	**106**
A. W. Division	2 & 3	9	..
Major Group	20	2	..
	23	3	..
	26	3	..
	28	1	..
P. W. Division	**8**	**638**	**266**
A. W. Division	2 & 3	1	..
Major Group	20	1	..
P. W. Major Group	**83**	**27**	**2**
A. W. Division	2 & 3	1	..
Major Group	20	1	..

Table B-VIII Part A

TABLE B-VIII PART A—PERSONS UNEMPLOYED AGED 15 AND ABOVE BY SEX,

Educational Levels	Total Unemployed			Seeking employment for the first time Age-groups															
				Total		15—19		20—24		25—29		30—34		35+		Age not stated			
	P	M	F	M	F	M	F	M	F	M	F	M	F	M	F	M	F	M	F
1	2	3	4	5	6	7	8	9	10	11	12	13	14	15	16	17	18		
Total ..	**46**	**45**	**1**	**27**	..	**11**	..	**14**	..	**1**	..	..	..	**1**	..	..	..		
Illiterate ...	7	6	1	1	..	1	..	..	..	..	..	..	..	..	..	..	..		
Literate (without educational level) ..	14	14	..	11	..	4	..	6	..	..	..	..	..	1	..	..	..		
Primary or Junior Basic ..	13	13	..	8	..	4	..	4	..	..	..	..	..	..	..	..	..		
Matriculation or Higher Secondary ..	10	10	..	5	..	2	..	3	..	..	..	..	..	..	..	..	..		
Technical diploma not equal to degree ..	..	..	..	..	..	..	..	..	..	..	..	..	..	..	..	..	..		
Non-technical diploma not equal to degree	1	1	..	1	..	..	..	..	..	1	..	..	..	..	..	..	..		
University degree or Post-graduate degree other than technical dergee	..	..	..	..	..	..	..	..	..	..	..	..	..	..	..	..	..		
Technical degree or diploma equal to degree or Post-graduate degree	1	1	..	1	..	..	..	1	..	..	..	..	..	..	..	..	..		
Engineering ..	1	1	..	1	..	..	..	1	..	..	..	..	..	..	..	..	..		
Medicine ..	..	..	..	..	..	..	..	..	..	..	..	..	..	..	..	..	..		
Agriculture ..	..	..	..	..	..	..	..	..	..	..	..	..	..	..	..	..	..		
Veterinary and dairying ..	..	..	..	..	..	..	..	..	..	..	..	..	..	..	..	..	..		
Technology ..	..	..	..	..	..	..	..	..	..	..	..	..	..	..	..	..	..		
Teaching ..	..	..	..	..	..	..	..	..	..	..	..	..	..	..	..	..	..		
Others ..	..	..	..	..	..	..	..	..	..	..	..	..	..	..	..	..	..		

BROAD AGE-GROUPS AND EDUCATIONAL LEVELS IN *URBAN AREAS ONLY*

Table B-VIII Part A

Persons employed before but now out of employment and seeking work

Total		15—19		20—24		25—34		35—44		45—59		60+		Age not stated		Educational Levels
Age-groups																
M	F	M	F	M	F	M	F	M	F	M	F	M	F	M	F	
19	20	21	22	23	24	25	26	27	28	29	30	31	32	33	34	1
18	1	1	..	7	..	7	...	1	..	1	..	1	1	—	..	**Total**
5	1	..	..	4	..	..	..	..	..	..	..	1	1	..	..	Illiterate
3	..	..	..	..	..	1	..	1	..	1	..	..	..	..	..	Literate (without educational level)
5	..	1	..	2	..	2	..	..	..	..	..	..	..	..	..	Primary or Junior Basic
5	..	..	..	1	..	4	..	..	..	..	..	..	..	..	..	Matriculation or Higher Secondary
..	..	..	..	..	..	..	..	..	..	..	..	..	..	..	..	Technical diploma not equal to degree
..	..	..	..	..	..	..	..	..	..	..	..	..	..	..	..	Non-technical diploma not equal to degree
..	...	..	..	..	..	..	..	..	..	..	..	..	..	..	..	University degree or Post-graduate degree other than technical degree
..	..	..	..	..	..	..	..	...	...	..	...	..	...	..	..	Technical degree or diploma equal to degree or Post-graduate degree
...	...	..	..	..	...	..	...	..	...	..	..	...	..	..	..	Engineering
..	...	...	...	..	..	..	...	..	..	..	..	..	..	..	..	Medicine
...	...	..	..	..	..	..	..	..	..	..	..	..	..	..	..	Agriculture
..	..	..	..	..	..	..	..	..	..	..	..	..	..	..	..	Veterinary and dairying
..	...	...	..	..	..	..	..	..	..	..	..	..	..	..	..	Technology
...	..	..	...	..	..	..	..	..	..	..	...	..	..	..	..	Teaching
..	...	...	..	..	...	..	...	..	...	...	..	..	...	..	..	Others

TABLE B-VIII PART B—PERSONS UNEMPLOYED AGED 15 AND ABOVE BY SEX AND EDUCATIONAL LEVELS IN *RURAL AREAS ONLY*

District/Subdivision/ Taluk/Police Station	Rural unemployed by educational levels														
	Total Unemployed			Illiterate			Literate (without educational level)			Primary or Junior Basic			Matriculation and above		
	P	M	F	P	M	F	P	M	F	P	M	F	P	M	F
1	2	3	4	5	6	7	8	9	10	11	12	13	14	15	16
BAUDH-KHONDMALS DISTRICT	101	97	4	13	13	..	29	25	4	53	53	..	6	6	...
Khondmals Subdivision ..	17	17	..	..	..	..	7	7	..	8	8	...	2	2	...
Phulbani PS ..	12	12	..	..	..	..	6	6	..	4	4	..	2	2	...
Phiringia PS ..	1	1	..	..	..	..	1	1	..	..	..	..	..	..	...
Khajuripada PS ..	4	4	..	..	..	..	..	..	..	4	4	..	..	..	...
Baudh Subdivision ..	26	24	2	..	..	..	5	3	2	18	18	...	3	3	...
Baudh PS ..	14	13	1	..	..	..	4	3	1	9	9	...	1	1	...
Ghantapada PS ..	1	..	1	..	..	..	1	..	1	..	..	..	..	..	...
Manamunda PS ..	8	8	..	..	..	..	..	..	..	6	6	...	2	2	...
Harbhanga PS ..	3	3	..	..	..	..	..	..	..	3	3	..	..	...	...
Baliguda Subdivision ..	58	56	2	13	13	..	17	15	2	27	27	..	1	1	...
Baliguda Taluk ..	23	23	..	11	11	..	5	5	..	7	7	...	...	..	...
Baliguda PS ...	3	3	..	..	..	..	3	3	...	...	...	...	...	...	...
Belghar PS ...	..	..	..	..	..	..	..	...	...	...	...	...	...	...	...
Kotgarh PS ..	15	15	..	11	11	..	2	2	..	2	2	..	...	...	...
Daringibadi PS ..	5	5	..	..	..	..	..	..	..	5	5	..	...	...	...
G. Udayagiri Taluk ..	35	33	2	2	2	..	12	10	2	20	20	...	1	1	...
G. Udayagiri PS ..	23	23	..	1	1	...	7	7	..	14	14	..	1	1	...
Raikia PS ..	12	10	2	1	1	..	5	3	2	6	6	...	...	...	...

TABLE B-IX—PERSONS NOT AT WORK CLASSIFIED BY

Table B-IX

Sl. No.	District/Subdivision/ Taluk/Police Station	Total Rural Urban	Age-group	Total Non-working Population			Full-time students		Household duties	
				P	M	F	M	F	M	F
1	2	3	4	5	6	7	8	9	10	11
1	BAUDH-KHONDMALS DISTRICT	T	Total	224,276	90,656	133,620	28,619	10,353	657	46,491
			0—14	170,659	84,460	86,199	26,871	10,263	237	7,781
			15—34	25,993	3,003	22,990	1,736	89	131	22,093
			35—59	16,708	1,095	15,613	..	..	194	13,038
			60+	10,718	2,005	8,713	..	..	95	3,561
			Age not stated	198	93	105	12	1	..	18
		R	Total	220,649	89,189	131,460	27,805	9,994	601	45,315
			0—14	168,626	83,440	85,186	26,275	9,919	235	7,610
			15—34	25,029	2,676	22,353	1,519	74	115	21,484
			35—59	16,276	1,028	15,248	..	..	169	12,705
			60+	10,520	1,952	8,568	..	..	82	3,498
			Age not stated	198	93	105	12	1	..	18
		U	Total	3,627	1,467	2,160	813	359	56	1,176
			0—14	2,033	1,020	1,013	596	344	2	171
			15—34	964	327	637	217	15	16	609
			35—59	432	67	365	..	..	25	333
			60+	198	53	145	..	..	13	63
			Age not stated	..	..	..	..	...	...	...
2	Khondmals Subdivision	R	Total	37,067	16,997	20,070	5,255	1,688	106	3,953
			0—14	31,224	15,924	15,300	4,932	1,680	35	780
			15—34	2,368	494	1,874	321	8	19	1,718
			35—59	1,731	169	1,562	...	..	26	1,116
			60+	1,717	397	1,320	...	...	26	337
			Age not stated	27	13	14	2	...	...	2
3	Phulbani PS ...	R	Total	12,843	5,787	7,056	2,209	660	55	1,743
			0—14	10,231	5,265	4,966	1,965	655	13	247
			15—34	1,323	319	1,004	244	5	11	945
			35—59	672	53	619	..	..	21	472
			60+	605	146	459	..	...	10	78
			Age not stated	12	4	8	..	..	..	1
4	Phiringia PS ...	R	Total	14,722	6,846	7,876	1,463	491	35	1,074
			0—14	12,950	6,529	6,421	1,444	489	16	261
			15—34	503	77	426	19	2	1	358
			35—59	627	86	541	...	..	5	327
			60+	642	154	488	..	..	13	128
			Age not stated	...	...	...	..	..	..	..
5	Khajuripada PS ...	R	Total	9,502	4,364	5,138	1,583	537	16	1,136
			0—14	8,043	4,130	3,913	1,523	536	6	272
			15—34	542	98	444	58	1	7	415
			35—59	432	30	402	..	..	..	317
			60+	470	97	373	..	..	3	131
			Age not stated	15	9	6	2	...	...	1

SEX, BROAD AGE-GROUPS AND TYPE OF ACTIVITY

Table B-IX

Dependents, infants and disabled		Retired, rentier or independent means		Beggars, vagrants, etc.		Inmates of penal, mental and charitable institutions		Persons seeking employment for the first time		Persons employed before but now out of employment and seeking work		Age-group	Total Rural Urban	District/Subdivision Taluk/Police station	Sl. No.
M	F	M	F	M	F	M	F	M	F	M	F				
12	13	14	15	16	17	18	19	20	21	22	23	4	3	2	1
60,610	**76,359**	**105**	**63**	**424**	**340**	**92**	**9**	**112**	**1**	**37**	**4**	**Total**	**T**	**BAUDH-KHONDMALS DISTRICT**	**1**
57,310	68,137	..	..	30	18	5	..	7	..	..	..	0—14			
824	761	5	7	122	32	61	5	92	..	32	3	15—34			
652	2,416	35	25	176	130	22	3	12	1	4	..	35—59			
1,745	4,960	65	31	94	159	4	1	1	..	1	1	60+			
79	85	..	..	2	1	..	..	..	..	..	...	Age not stated			
60,163	**75,771**	**84**	**42**	**405**	**330**	**31**	**4**	**80**	**1**	**19**	**3**	**Total**	**R**		
56,895	67,639	..	..	29	18	4	..	2	..	..	..	0—14			
824	761	5	1	114	29	16	1	66	..	17	3	15—34			
642	2,394	24	19	171	127	9	2	11	1	2	...	35—59			
1,723	4,892	55	22	89	155	2	1	1	..	...	...	60+			
79	85	..	..	2	1	..	..	..	..	..	..	Age not stated			
447	**588**	**21**	**21**	**19**	**10**	**61**	**5**	**32**	**..**	**18**	**1**	**Total**	**U**		
415	498	..	..	1	..	1	..	5	..	..	..	0—14			
..	..	..	6	8	3	45	4	26	..	15	..	15—34			
10	22	11	6	5	3	13	1	1	..	2	..	35—59			
22	68	10	9	5	4	2	..	..	..	1	1	60+			
...	...	..	..	..	..	..	..	..	..	..	..	Age not stated			
11,548	**14,344**	**21**	**22**	**46**	**62**	**4**	**1**	**13**	**..**	**4**	**...**	**Total**	**R**	**Khondmals Subdivision**	**2**
10,952	12,837	..	..	5	3	..	..	..	..	..	..	0—14			
123	140	..	..	11	7	3	1	13	..	4	..	15—34			
121	413	3	12	18	21	1	..	..	..	....	..	35—59			
341	942	18	10	12	31	..	..	..	..	...	..	60+			
11	12	..	...	..	..	..	..	..	...	...	...	Age not stated			
3,486	**4,641**	**9**	**..**	**12**	**11**	**4**	**1**	**9**	**..**	**3**	**...**	**Total**	**R**	**Phulbani PS**	**3**
3,287	4,062	..	..	..	2	..	..	..	...	..	...	0—14			
47	49	..	..	2	4	3	1	9	...	3	...	15—34			
26	144	..	..	5	3	1	...	..	...	...	...	35—59			
122	379	9	...	5	2	..	..	..	...	...	...	60+			
4	7	...	...	..	—	...	...	...	...	—	—	Age not stated			
5,325	**6,279**	**...**	**...**	**22**	**32**	**...**	**...**	**1**	**—**	**—**	**...**	**Total**	**R**	**Phiringia PS**	**4**
5,065	5,670	...	..	4	1	...	..	..	...	...	...	0—14			
50	63	..	...	6	3	..	..	1	—	...	—	15—34			
75	206	..	..	6	8	...	..	...	—	—	...	35—59			
135	340	..	..	6	20	...	..	...	—	—	...	60+			
...	...	..	..	..	...	...	..	...	—	—	—	Age not stated			
2,737	**3,424**	**12**	**22**	**12**	**19**	**...**	**..**	**3**	**—**	**1**	**...**	**Total**	**R**	**Khajuripada PS**	**5**
2,600	3,105	...	...	1	..	..	..	...	—	—	...	0—14			
26	28	..	..	3	..	...	..	3	...	1	...	15—34			
20	63	3	12	7	10	..	..	...	...	...	...	35—59			
84	223	9	10	1	9	...	...	...	...	...	...	60+			
7	5	..	...	...	...	..	...	—	...	..	...	Age not stated			

TABLE B-IX—PERSONS NOT AT WORK CLASSIFIED BY

Table B-IX

Sl. No.	District/Subdivision/ Taluk/Police Station	Total Rural Urban	Age-group	Total Non-working Population			Full-time students		Household duties	
				P	M	F	M	F	M	F
1	2	3	4	5	6	7	8	9	10	11
6	**Baudh Subdivision** ..	R	Total	**83,688**	**29,895**	**53,793**	**9,854**	**3,271**	**233**	**24,696**
			0—14	58,909	28,101	30,808	9,512	3,261	126	4,625
			15—34	12,692	750	11,942	337	10	52	11,630
			35—59	7,354	342	7,012	..	..	34	6,210
			60+	4,653	662	3,991	..	..	21	2,222
			Age not stated	80	40	40	5	..	..	9
7	**Baudh PS** ..	R	Total	**32,184**	**11,138**	**21,046**	**3,867**	**1,352**	**74**	**11,109**
			0—14	21,923	10,426	11,497	3,693	1,347	44	1,964
			15—34	5,195	300	4,895	169	5	15	4,784
			35—59	3,169	111	3,058	..	..	7	2,816
			60+	1,836	267	1,569	..	..	8	1,538
			Age not stated	61	34	27	5	..	..	7
8	**Ghantapada PS** ..	R	Total	**16,295**	**5,526**	**10,769**	**1,357**	**369**	**93**	**5,005**
			0—14	11,332	5,276	6,056	1,348	367	70	1,080
			15—34	2,695	86	2,609	9	2	14	2,531
			35—59	1,444	64	1,380	..	..	7	1,174
			60+	814	94	720	..	..	2	218
			Age not stated	10	6	4	..	..	..	2
9	**Manamunda PS** ..	R	Total	**21,160**	**7,942**	**13,218**	**2,313**	**709**	**44**	**5,054**
			0—14	15,706	7,477	8,229	2,261	706	12	1,132
			15—34	2,576	168	2,408	52	3	16	2,344
			35—59	1,538	93	1,445	...	...	12	1,270
			60+	1,340	204	1,136	...	..	4	308
			Age not stated	..	..	..	..	...	..	..
10	**Harbhanga PS** ...	R	Total	**14,049**	**5,289**	**8,760**	**2,317**	**841**	**22**	**3,528**
			0—14	9,948	4,922	5,026	2,210	841	..	449
			15—34	2,226	196	2,030	107	..	7	1,971
			35—59	1,203	74	1,129	..	..	8	950
			60+	663	97	566	..	...	7	158
			Age not stated	9	..	9	..	...	...	...
11	**Baliguda Subdivision** ..	R	Total	**99,894**	**42,297**	**57,597**	**12,697**	**5,035**	**262**	**16,666**
			0—14	78,493	39,415	39,078	11,831	4,978	74	2,205
			15—34	9,969	1,432	8,537	861	56	44	8,136
			35—59	7,191	517	6,674	...	..	109	5,379
			60+	4,150	893	3,257	..	..	35	939
			Age not stated	91	40	51	5	1	...	7
12	**Baliguda Taluk** ..	R	Total	**52,474**	**22,380**	**30,094**	**5,323**	**1,932**	**184**	**8,088**
			0—14	42,303	21,163	21,140	5,066	1,927	52	1,212
			15—34	4,744	528	4,216	256	5	35	3,977
			35—59	3,428	231	3,197	..	..	67	2,446
			60+	1,926	429	1,497	..	..	30	450
			Age not stated	73	29	44	1	...	...	3

SEX, BROAD AGE-GROUPS AND TYPE OF ACTIVITY—*contd.*

Table B-IX

Dependents, infants and disabled		Retired, rentier or independent means		Beggars, vagrants, etc.		Inmates of penal, mental and charitable institutions		Persons seeking employment for the first time		Persons employed before but now out of employment and seeking work		Age-group	Total Rural Urban	District/Subdivision/ Taluk/Police Station	Sl. No.
M	F	M	F	M	F	M	F	M	F	M	F				
12	13	14	15	16	17	18	19	20	21	22	23	4	3	2	1
19,545	**25,653**	**13**	**14**	**220**	**154**	**4**	**3**	**23**	**1**	**3**	**1**	**Total**	**R**	**Baudh Subdivision**	**6**
18,438	22,913	..	..	20	9	3	..	2	..	..	..	0—14			
271	288	3	..	66	13	..	..	19	..	2	1	15—34			
203	734	5	6	96	59	1	2	2	1	1	..	35—59			
599	1,688	5	8	37	72	..	1	..	..	..	..	60+			
34	30	..	..	1	1	..	..	..	..	..	..	Age not stated			
7,104	**8,529**	**4**	**?**	**76**	**53**	**..**	**..**	**10**	**1**	**3**	**..**	**Total**	**R**	**Baudh PS**	**7**
6,685	8,186	..	..	4	..	..	..	..	..	..	..	0—14			
83	104	1	..	21	2	..	..	9	..	2	..	15—34			
64	219	2	..	36	22	..	..	1	1	1	..	35—59			
244	..	1	2	14	29	..	..	..	..	..	..	60+			
28	20	...	..	1	..	..	..	..	..	..	..	Age not stated			
4,041	**5,348**	**2**	**5**	**32**	**41**	**..**	**..**	**1**	**...**	**..**	**1**	**Total**	**R**	**Ghantapada PS**	**8**
3,853	4,606	..	—	4	3	..	..	1	..	..	..	0—14			
50	72	2	..	11	3	..	..	..	..	..	1	15—34			
45	183	..	3	12	20	..	..	..	..	..	..	35—59			
87	485	..	2	5	15	..	..	..	..	..	..	60+			
6	2	..	..	..	..	..	..	..	..	..	..	Age not stated			
5,487	**7,409**	**5**	**5**	**80**	**38**	**4**	**3**	**9**	**..**	**..**	**..**	**Total**	**R**	**Manamunda PS**	**9**
5,188	6,389	..	..	12	2	3	..	1	..	..	..	0—14			
65	53	..	..	28	8	..	..	7	..	..	..	15—34			
50	162	2	1	27	10	1	2	1	..	..	..	35—59			
184	805	3	4	13	18	..	1	..	..	..	..	60+			
..	..	...	...	...	..	..	..	..	..	..	..	Age not stated			
2,913	**4,367**	**2**	**2**	**32**	**22**	**..**	**..**	**3**	**..**	**..**	**..**	**Total**	**R**	**Harbhanga PS**	**10**
2,712	3,732	..	...	..	4	..	..	..	..	..	..	0—14			
73	59	...	..	6	..	..	...	3	..	..	..	15—34			
44	170	1	2	21	7	..	..	..	..	..	..	35—59			
84	398	1	...	5	10	..	...	..	..	...	...	60+			
..	8	..	...	...	1	..	..	...	...	..	...	Age not stated			
29,070	**35,774**	**50**	**6**	**139**	**114**	**23**	**..**	**44**	**..**	**12**	**2**	**Total**	**R**	**Baliguda Subdivision**	**11**
27,505	31,889	..	..	4	6	1	..	..	..	..	..	0—14			
430	333	2	1	37	9	13	..	34	..	11	2	15—34			
318	1,247	16	1	57	47	7	..	9	..	1	..	35—59			
783	2,262	32	4	40	52	2	..	1	..	..	..	60+			
34	43	..	...	1	..	..	..	..	..	..	..	Age not stated			
16,738	**19,969**	**20**	**5**	**70**	**100**	**22**	**..**	**16**	**...**	**7**	**...**	**Total**	**R**	**Baliguda Taluk**	**12**
16,040	17,997	..	..	4	4	1	..	..	..	..	..	0—14			
189	224	2	1	17	9	13	..	9	..	7	..	15—34			
128	710	4	1	19	40	7	..	6	..	..	..	35—59			
354	997	14	3	29	47	1	..	1	..	..	..	60+			
27	41	...	..	1	...	..	..	..	..	..	...	Age not stated			

TABLE B-IX—PERSONS NOT AT WORK CLASSIFIED BY

Table B-IX

Sl. No.	District/Subdivision/ Taluk/Police Station	Total Rural Urban	Age-group	Total Non-working Population			Full-time students		Household duties	
				P	M	F	M	F	M	F
1	2	3	4	5	6	7	8	9	10	11
13	**Baliguda PS** ...	R	**Total**	**23,862**	**10,808**	**13,054**	**2,729**	**850**	**78**	**2,607**
			0—14	19,982	10,119	9,863	2,534	848	38	434
			15—34	1,663	330	1,333	194	2	9	1,185
			35—59	1,148	99	1,049	..	..	13	740
			60+	1,004	233	771	..	..	18	248
			Age not stated	65	27	38	1	..	..	..
14	**Belghar PS** ...	R	**Total**	**5,385**	**2,077**	**3,308**	**241**	**77**	**15**	**1,324**
			0—14	3,980	1,968	2,012	232	77	6	171
			15—34	719	56	663	9	..	5	636
			35—59	523	24	499	..	..	2	442
			60+	155	27	128	..	..	2	72
			Age not stated	8	2	6	..	..	..	3
15	**Kotgarh PS** ...	R	**Total**	**8,862**	**3,408**	**5,454**	**579**	**229**	**21**	**1,956**
			0—14	6,541	3,206	3,335	548	228	..	168
			15—34	1,207	81	1,126	31	1	15	1,090
			35—59	894	52	842	..	..	3	665
			60+	220	69	151	..	..	3	33
			Age not stated	..	..	..	..	...	..	...
16	**Daringibadi PS** ...	R	**Total**	**14,355**	**6,087**	**8,278**	**1,774**	**776**	**70**	**2,201**
			0—14	11,800	5,870	5,930	1,752	774	8	439
			15—34	1,155	61	1,094	22	2	6	1,066
			35—59	863	56	807	..	..	49	599
			60+	547	100	447	..	..	7	97
			Age not stated	..	..	..	..	..	..	..
17	**G. Udayagiri Taluk** ..	R	**Total**	**47,420**	**19,917**	**27,503**	**7,374**	**3,103**	**78**	**8,578**
			0—14	36,190	18,252	17,938	6,765	3,051	22	993
			15—34	5,225	904	4,321	605	51	9	4,159
			35—59	3,763	286	3,477	..	..	42	2,933
			60+	2,224	464	1,760	..	..	5	489
			Age not stated	18	11	7	4	1	..	4
18	**G Udayagiri PS** ..	R	**Total**	**30,640**	**13,422**	**17,218**	**4,865**	**1,977**	**26**	**4,571**
			0—14	24,066	12,284	11,782	4,475	1,928	..	517
			15—34	2,874	600	2,274	387	49	..	2,119
			35—59	2,099	190	1,909	..	..	26	1,589
			60+	1,595	342	1,253	..	..	..	347
			Age not stated	6	6	..	3	..	..	..
19	**Raikia PS** ...	R	**Total**	**16,780**	**6,495**	**10,285**	**2,509**	**1,126**	**52**	**4,006**
			0—14	12,124	5,968	6,156	2,290	1,123	22	476
			15—34	2,351	304	2,047	218	2	9	2,040
			35—59	1,664	96	1,568	..	..	16	1,344
			60+	629	122	507	..	..	5	142
			Age not stated	12	5	7	1	1	...	4

SEX, BROAD AGE-GROUPS AND TYPE OF ACTIVITY—*concld.*

Table B-IX

Dependents, infants and disabled		Retired, rentier or independent means		Beggars, vagrants, etc.		Inmates of penal, mental and charitable institutions		Persons seeking employment for the first time		Persons employed before but now out of employment and seeking work		Age-group	Total Rural Urban	District/Subdivision/ Taluk/Police Station	Sl. No.
M	F	M	F	M	F	M	F	M	F	M	F				
12	13	14	15	16	17	18	19	20	21	22	23	4	3	2	1
7,917	**9,518**	**9**	..	**53**	**79**	**19**	..	**2**	..	**1**	..	**Total**	**R**	**Baliguda PS**	**13**
7,542	8,578	..	..	4	3	1	..	..	..	..	..	0—14			
99	137	1	..	12	9	12	..	2	..	1	..	15—34			
68	280	1	..	12	29	5	..	..	..	..	..	35—59			
182	485	7	..	25	38	1	..	..	..	..	..	60+			
26	38	..	..	..	..	..	..	..	..	..	..	Age not stated			
1,817	**1,903**	**3**	..	**1**	**4**	..	..	..	..	..	..	**Total**	**R**	**Belghar PS**	**14**
1,730	1,764	..	..	..	..	..	..	..	..	..	..	0—14			
42	27	..	..	..	..	..	..	..	..	..	..	15—34			
22	57	..	..	..	..	..	..	..	..	..	..	35—59			
22	52	3	..	..	4	..	..	..	..	..	..	60+			
1	3	..	..	1	..	..	..	..	..	..	..	Age not stated			
2,780	**3,258**	**6**	..	**7**	**11**	..	..	**14**	..	**1**	..	**Total**	**R**	**Kotgarh PS**	**15**
2,658	2,939	..	..	..	..	..	..	..	..	..	..	0—14			
24	35	1	..	2	..	..	..	7	..	1	..	15—34			
38	168	2	..	3	9	..	..	6	..	..	..	35—59			
60	116	3	..	2	2	..	..	1	..	..	..	60+			
..	..	..	..	..	..	..	..	..	..	..	..	Age not stated			
4,224	**5,290**	**2**	**5**	**9**	**6**	**3**	..	..	..	**5**	..	**Total**	**R**	**Daringibadi PS**	**16**
4,110	4,716	..	..	..	1	..	..	..	..	..	..	0—14			
24	25	..	1	3	..	1	..	..	..	5	..	15—34			
..	205	1	1	4	2	2	..	..	..	..	..	35—59			
90	344	1	3	2	3	..	..	..	..	..	..	60+			
..	..	..	..	..	..	..	..	..	..	..	..	Age not stated			
12,332	**15,805**	**30**	**1**	**69**	**14**	**1**	..	**28**	..	**5**	**2**	**Total**	**R**	**G. Udayagiri Taluk**	**17**
11,465	13,892	..	..	..	2	..	..	..	..	..	..	0—14			
241	109	..	..	20	..	..	..	25	..	4	2	15—34			
190	537	12	..	38	7	..	..	3	..	1	..	35—59			
429	1,265	18	1	11	5	1	..	..	..	..	..	60+			
7	2	..	..	..	..	..	..	..	..	..	..	Age not stated			
8,433	**10,669**	**28**	..	**46**	..	**1**	..	**18**	..	**5**	..	**Total**	**R**	**G. Udayagiri PS**	**18**
7,809	9,337	..	..	..	..	..	..	..	..	..	..	0—14			
180	106	..	..	11	..	..	..	18	..	4	..	15—34			
125	320	12	..	26	..	..	..	..	..	1	..	35—59			
316	906	16	..	9	..	1	..	..	..	..	..	60+			
3	..	..	..	..	..	..	..	..	..	..	..	Age not stated			
3,899	**5,136**	**2**	**1**	**23**	**14**	..	..	**10**	..	..	**2**	**Total**	**R**	**Raikia PS**	**19**
3,656	4,555	..	..	..	2	..	..	..	..	..	..	0—14			
61	3	..	..	9	..	..	..	7	..	..	2	15—34			
65	217	..	..	12	7	..	..	3	..	..	..	35—59			
113	359	2	1	2	5	..	..	..	..	..	..	60+			
4	2	..	..	..	..	..	..	..	..	..	..	Age not stated			

TABLE-B SERIES

HOUSEHOLD ECONOMIC TABLES

Household Economic Tables are compiled for the first time in 1961 Census. The contents of each Table appearing in this volume are briefly explained below :

2. Table B-X—Sample Households (i) Engaged neither in Cultivation nor Household Industry, (ii) Engaged in Cultivation or Household Industry, but not in both and (iii) Engaged both in Cultivation and Household Industry for All areas—This Table is prepared on a 20 per cent sample of households and for Total, Rural and Urban households. All the households are divided into four categories :

(*i*) Households engaged neither in Cultivation nor in Household Industry

(*ii*) Households engaged in Cultivation only

(*iii*) Households engaged in Household Industry only

(*iv*) Households engaged both in Cultivation and Household Industry

This Table is important as it divides all the households into three main sectors of economic activity. The information is supplied for the district and each police station in the district.

3. Table B-XI—Sample Households engaged in Cultivation classified by Interest in Land and Size of Land cultivated in Rural and Urban areas separately—This Table, which is prepared on a 20 per cent sample households for Rural and Urban areas separately, presents a more detailed examination of the Cultivating Households which have been separated in the previous Table. Households engaged in Cultivation are classified according to the size of land cultivated. The holding sizes in acres are less than 1 acre, 1·0—2·4, 2·5—4·9, 5·0—7·4, 7·5—9·9, 10·0—12·4, 12·5—14·9, 15·0—29·9, 30·0—49·9, and 50+acres. It is further cross-tabulated by interest in land, namely, (*i*) land owned or held from Government, (*ii*) held from private persons or institutions for payment in money, kind or share and (*iii*) partly held from Government and partly from private persons for payment in money, kind or share. This Table gives useful information on the size of the holdings in this district and also in each police station.

4. Table B-XII—Sample Households engaged in Cultivation only classified by size of land cultivated and number of Family workers and Hired workers in Rural and Urban areas separately—This Table, which is compiled on a 20 per cent sample of households, has made further study of households engaged in cultivation. Each household having a particular size of holding mentioned in Table B-XI has been cross-tabulated with reference to number of persons working in cultivation. Cultivating households according to number of persons of either sex engaged in cultivation are classified into five groups, namely, 1 person, 2 persons, 3—5 persons, 6—10 persons and more than 10 persons. The hired workers are separated from family workers whose sex-composition is also given. This is an important Table as the size and scale of agricultural enterprise in the Rural and Urban areas of this district and in the rural areas of each police station can be deduced from it.

5. Table B-XIII—Sample Households engaged both in Cultivation and Household Industry showing size of land cultivated classified by Principal Household Industry in Rural and Urban areas separately—This Table which is prepared on a 20 per cent sample of households for Rural and Urban areas, deals with households engaged both in cultivation and Household Industry. The nature of Household Industry in which cultivating households with a particular size of holding are engaged, are presented in this Table. The nature of the Household Industry is indicated by Divisions and Major Groups of I.S.I.C. This Table throws light on Household Industries which are carried on as ancillary to Cultivation. It endeavours to establish correlation between size and scale of cultivation with that of Household Industry.

6. Table B-XIV—Sample Households engaged only in Household Industry classified by Principal Household Industry in All areas—

PART A—**Households classified by Major Groups of Principal Household Industry and number of persons engaged,**

PART B—**Households classified by Minor Groups of Principal Household Industry—**

This Table which relates to households engaged in Household Industry only is prepared on a 20 per cent sample of households. It is presented in two parts. Part A deals with Households classified by Major Groups of Principal Household Industry and number of persons engaged. The number of persons engaged in each industry are grouped under 1, 2, 3—5, 6—10 and more than 10 persons. This information is supplied for Divisions and Major Groups of I.S.I.C. separately for Total, Rural and Urban. Part B deals with Households classified by Minor Groups of Household Industry. Number of households engaged in Household Industry under each Minor Group are shown in it for all areas.

7. Table B-XV—Sample Households engaged both in Cultivation and Household Industry classified by Size of Land in Rural and Urban areas separately—This Table which is prepared on 20 per cent sample of households shows the households engaged both in Cultivation and Household Industry by size of holdings in Rural as well as in Urban areas. An analysis has been made of persons working in these households with reference to the size of the holdings. In cases where more than 1 person are employed, the number of family workers and hired workers are separated. This Table establishes correlationship between the scale of Household Industries and the scale of Cultivation.

8. Table B-XVI—Sample Principal Household Industry classified by period of working and total number of workers engaged in Household Industry in All areas—This Table which is confined to Principal Household Industry only, is prepared separately for Total, Rural and Urban areas of this district on the basis of 20 per cent sample of households. It gives data in respect of Households engaged both in Household Industry and Cultivation or in Household Industry without Cultivation. Household Industries dealt in this Table are shown by Divisions and Major Groups. As many of the Household Industries are seasonal, this Table indicates the number of households engaged in industrial occupations for different periods in the year ranging from 1—3 months, 4—6 months, 7—9 months and 10 months to 1 year.

9. Table B-XVII—Sample Households classified by (i) number of male and female members by size of Households and (ii) engaged (*a*) neither in Cultivation nor in Industry, (*b*) in Household Industry only and (*c*) in Cultivation sub-classified by size of land cultivated—This Table which is compiled on a 20 per cent sample of households gives data for Total, Rural and Urban areas of this district. It is intended to show family sizes distributed according to one member, 2—3 members, 4—6 members, 7—9 members and 10 members and over. This is cross-tabulated by households of rural areas engaged (*i*) neither in Cultivation nor in Household Industry, (*ii*) in Household Industry only and (*iii*) in Cultivation. Households of Rural areas engaged in Cultivation are further classified according to the sizes of the holding, i.e., less than 1 acre, 1·0—2·4, 2·5—4·9, 5·0—7·4, 7·5—9·9, 10·0—12·4, 12·5—14·9, 15·0—29·9, 30·0—49·9 and 50+acres. This Table is important as it endeavours to correlate the size of the household with the economic activity of the household, particularly in the Rural areas.

10. The total number of households and its sexwise population of this district are given below:

Total Rural Urban	Total No. of Households	Total Household Population		
		Persons	Males	Females
1	2	3	4	5
Total	119,559	512,858	254,724	258,134
Rural	118,172	506,773	251,604	255,169
Urban	1,387	6,085	3,120	2,965

TABLE B-X—HOUSEHOLDS (i) ENGAGED NEITHER IN CULTIVATION NOR HOUSEHOLD INDUSTRY, (ii) ENGAGED EITHER IN CULTIVATION OR HOUSEHOLD INDUSTRY BUT NOT IN BOTH AND (iii) ENGAGED BOTH IN CULTIVATION AND HOUSEHOLD INDUSTRY *FOR ALL AREAS*.

(Based on 20 per cent sample)

District/Police Station	Total Rural Urban	Total No. of households	Households engaged neither in cultivation nor household industry	Households engaged in cultivation only	Households engaged in household industry only	Households engaged both in cultivation and household industry
1	2	3	4	5	6	7
BAUDH-KHONDMALS DISTRICT	**T**	**23,892**	**6,124**	**15,588**	**1,093**	**1,087**
	R	**23,619**	**5,958**	**15,535**	**1,054**	**1,072**
	U	**273**	**166**	**53**	**39**	**15**
All Rural Areas	**R**	**23,619**	**5,958**	**15,535**	**1,054**	**1,072**
Ghantapada PS	R	1,541	374	982	53	132
Belghar PS	R	523	108	403	10	2
Manamunda PS	R	2,243	486	1,457	121	179
Baliguda PS	R	2,771	790	1,793	118	70
Kotgarh PS	R	1,011	331	659	12	9
Phiringia PS	R	1,959	295	1,473	110	81
Baudh PS	R	2,967	657	1,974	131	205
Phulbani PS	R	1,349	403	873	26	47
Raikia PS	R	1,592	486	957	87	62
Daringibadi PS	R	1,745	470	1,149	71	55
Khajuripada PS	R	1,118	190	834	42	52
G. Udayagiri PS	R	3,390	979	2,055	215	141
Harbhnga PS	R	1,410	389	926	58	37
All Urban Areas	**U**	**273**	**166**	**53**	**39**	**15**

TABLE B-XI—SAMPLE HOUSEHOLDS ENGAGED IN CULTIVATION CLASSIFIED BY INTEREST IN LAND AND SIZE OF LAND CULTIVATED IN RURAL AND URBAN AREAS SEPARATELY

(Based on 20 per cent sample)

Interest in land cultivated	No. of cultivating house-holds	Households engaged in cultivation by size of land in acres										
		Less than 1	1·0—2·4	2·5—4·9	5·0—7·4	7·5—9·9	10·0—12·4	12·5—14·9	15·0—29·9	30·0—49·9	50+	Un-specified
1	2	3	4	5	6	7	8	9	10	11	12	13
ALL RURAL AREAS												
T ..	**16,607**	**1,766**	**6,889**	**3,851**	**2,141**	**634**	**561**	**161**	**418**	**87**	**77**	**22**
a ..	**13,865**	**1,467**	**5,971**	**3,040**	**1,780**	**494**	**472**	**129**	**342**	**78**	**70**	**22**
b ..	**862**	**169**	**442**	**182**	**49**	**9**	**4**	**2**	**3**	**2**	..	..
c ..	**1,880**	**130**	**476**	**629**	**312**	**131**	**85**	**30**	**73**	**7**	**7**	..
GHANTAPADA PS												
T ..	**1,114**	**13**	**235**	**333**	**271**	**84**	**73**	**28**	**49**	**17**	**11**	..
a ..	939	10	190	270	243	69	64	24	44	17	8	..
b ..	72	2	42	23	3	1	..	1	..	..	..	..
c ..	103	1	3	40	25	14	9	3	5	..	3	..
BELGHAR PS												
T ..	**405**	**41**	**267**	**65**	**21**	**2**	**5**	..	**2**	..	..	**2**
a ..	392	37	264	60	21	1	5	..	2	..	..	2
b ..	7	4	3	..	..	..	..	..	..	..	..	..
c ..	6	..	..	5	..	1	..	..	..	..	..	..
MANAMUNDA PS												
T ..	**1,636**	**19**	**433**	**467**	**336**	**126**	**99**	**24**	**80**	**27**	**23**	**2**
a ..	1,464	15	374	419	310	115	88	20	73	25	23	2
b ..	87	4	53	17	8	3	1	1	..	..	..	..
c ..	85	..	6	31	18	8	10	3	7	2	..	..
BALIGUDA PS												
T ..	**1,863**	**327**	**1,036**	**322**	**103**	**30**	**21**	**7**	**12**	**1**	**1**	**3**
a ..	1,704	287	967	288	96	25	20	5	11	1	1	3
b ..	41	23	14	3	1	..	..	..	..	..	..	..
c ..	118	17	55	31	6	5	1	2	1	..	..	..
KOTGARH PS												
T ..	**668**	**163**	**371**	**88**	**35**	**7**	**2**	..	**2**	..	..	..
a ..	623	148	353	81	32	7	1	..	1	..	..	..
b ..	19	10	7	2	..	..	..	..	..	..	..	..
c ..	26	5	11	5	3	..	1	..	1	..	..	..
PHIRINGIA PS												
T ..	**1,554**	**86**	**678**	**427**	**265**	**30**	**51**	**3**	**13**	..	..	**1**
a ..	1,152	64	569	288	178	11	38	1	2	..	..	1
b ..	56	15	34	4	3	..	..	..	..	..	..	..
c ..	346	7	75	135	84	19	13	2	11	..	..	..

Note :—

T—Total

a—Owned or held from Government

b—Held from private persons or institutions for payment in money, kind or share

c—Partly held from Government and partly from private persons for payment in money, kind or share

TABLE B-XI—SAMPLE HOUSEHOLDS ENGAGED IN CULTIVATION CLASSIFIED BY INTEREST IN LAND AND SIZE OF LAND CULTIVATED IN RURAL AND URBAN AREAS SEPARATELY—*contd.*

(Based on 20 per cent sample)

Interest in land cultivated	No. of cultivating house-holds	Households engaged in cultivation by size of land in acres										
		Less than 1	1·0—2·4	2·5—4·9	5·0—7·4	7·5—9·9	10·0—12·4	12·5—14·9	15·0—29·9	30·0—49·9	50+	Un-specified
1	2	3	4	5	6	7	8	9	10	11	12	13
BAUDH PS												
T ..	**2,179**	**24**	**436**	**688**	**484**	**172**	**148**	**51**	**126**	**24**	**22**	**4**
a ..	1,747	22	345	522	406	139	126	43	100	19	21	4
b ..	167	2	72	67	17	2	2	..	3	2	..	..
c ..	265	..	19	99	61	31	20	8	23	3	1	..
PHULBANI PS												
T ..	**920**	**138**	**503**	**193**	**57**	**17**	**8**	**2**	**2**	..	..	..
a ..	707	92	415	142	43	8	4	2	1	..	..	..
b ..	70	31	33	6	..	..	..	..	..	..	..	..
c ..	143	15	55	45	14	9	4	..	1	..	..	..
RAIKIA PS												
T ..	**1,019**	**162**	**590**	**166**	**55**	**11**	**22**	**1**	**12**	..	..	..
a ..	959	145	568	153	51	10	20	1	11	..	..	..
b ..	18	6	12	..	..	..	..	..	..	..	..	..
c ..	42	11	10	13	4	1	2	..	1	..	..	..
DARINGIBADI PS												
T ..	**1,204**	**534**	**462**	**137**	**38**	**8**	**8**	**2**	**12**	..	**3**	..
a ..	930	438	355	92	25	4	5	..	9	..	2	..
b ..	52	34	11	6	1	..	..	..	..	..	..	..
c ..	222	62	96	39	12	4	3	2	3	..	1	..
KHAJURIPADA PS												
T ..	**886**	**89**	**500**	**231**	**52**	**2**	**9**	**1**	**2**	..	..	..
a ..	638	63	382	149	35	1	6	1	1	..	..	..
b ..	71	20	46	4	1	..	..	..	..	..	..	..
c ..	177	6	72	78	16	1	3	..	1	..	..	..
G. UDAYAGIRI PS												
T ..	**2,196**	**154**	**1,222**	**472**	**215**	**53**	**42**	**4**	**22**	**2**	**2**	**8**
a ..	1,847	133	1,073	379	164	37	32	2	16	2	1	8
b ..	123	15	83	17	6	1	1	..	..	..	..	..
c ..	226	6	66	76	45	15	9	2	6	..	1	..
HARBHANGA PS												
T ..	**963**	**16**	**156**	**262**	**209**	**92**	**73**	**38**	**84**	**16**	**15**	**2**
a ..	763	13	116	197	176	67	63	30	71	14	14	2
b ..	79	3	32	33	9	2	..	..	..	..	..	..
c ..	121	..	8	32	24	23	10	8	13	2	1	..

TABLE B-XI—SAMPLE HOUSEHOLDS ENGAGED IN CULTIVATION CLASSIFIED BY INTEREST IN LAND AND SIZE OF LAND CULTIVATED IN RURAL AND URBAN AREAS SEPARATELY—*concld.*

(Based on 20 per cent sample)

Interest in land cultivated	No. of cultivating house-holds	Households engaged in cultivation by size of land in acres										
		Less than 1	1·0—2·4	2·5—4·9	5·0—7·4	7·5—9·9	10·0—12·4	12·5—14·9	15·0—29·9	30·0—49·9	50+	Un-specified
1	2	3	4	5	6	7	8	9	10	11	12	13
					ALL URBAN AREAS							
T ..	68	3	15	19	10	2	5	2	7	2	3	..
a ..	63	3	15	18	9	..	5	2	7	2	2	..
b ..	2	..	..	1	..	1	..	..	..	..	..	..
c ..	3	..	..	..	1	1	..	..	..	..	1	..

TABLE B-XII—SAMPLE HOUSEHOLDS ENGAGED IN CULTIVATION ONLY CLASSIFIED BY SIZE OF RURAL AND URBAN

(Based on 20

Table B-XII

Size of land (class ranges in acres)	Total of cultivating households				Cultivating households: 1 Person			Cultivating households: 2 Persons			
		Family worker				Family worker			Family worker		
	House-holds	Males	Females	Hired worker	House-holds	Males	Females	House-holds	Males	Females	Hired worker
1	2	3	4	5	6	7	8	9	10	11	12
											ALL RURAL
All Sizes	**15,535**	**21,230**	**16,801**	**3,344**	**2,506**	**2,189**	**317**	**6,401**	**6,858**	**5,575**	**369**
Less than one acre	1,633	1,991	1,679	36	313	266	47	819	835	795	8
1·0— 2·4 acres	6,476	8,038	6,882	471	1,217	1,030	187	3,033	3,149	2,806	111
2·5— 4·9 acres	3,579	4,921	3,990	623	570	526	44	1,432	1,558	1,221	85
5·0— 7·4 acres	2,004	2,999	2,165	511	268	244	24	728	844	518	94
7·5— 9·9 acres	594	969	659	247	63	58	5	161	196	103	23
10·0—12·4 acres	527	932	664	277	34	30	4	113	141	64	21
12·5—14·9 acres	151	274	167	130	9	8	1	27	30	16	8
15·0—29·9 acres	394	783	462	500	16	15	1	71	89	37	16
30·0—49·9 acres	83	158	83	192	7	6	1	5	5	4	1
50+ acres	73	141	31	356	2	2	..	5	5	4	1
Unspecified	21	24	19	1	7	4	3	7	6	7	1
											GHANTAPADA
All Sizes	**982**	**1,416**	**767**	**332**	**236**	**222**	**14**	**347**	**422**	**241**	**31**
Less than one acre	10	11	4	..	6	6	..	3	3	3	..
1·0— 2·4 acres	216	263	144	2	84	80	4	89	105	71	2
2·5— 4·9 acres	288	335	218	30	82	77	5	117	141	87	6
5·0— 7·4 acres	238	361	189	51	45	42	3	90	114	55	11
7·5— 9·9 acres	73	115	68	31	5	5	..	24	30	15	3
10·0—12·4 acres	63	108	63	38	9	8	1	10	14	3	3
12·5—14·9 acres	26	46	21	26	1	1	..	7	8	3	3
15·0—29·9 acres	42	81	37	66	1	1	..	5	5	2	3
30·0—49·9 acres	16	30	17	31	3	2	1	2	2	2	..
50+ acres	10	26	6	57	...	...	..	..	..	..	..
											BELGHAR
All Sizes	**403**	**530**	**398**	**8**	**87**	**80**	**7**	**175**	**184**	**163**	**3**
Less than one acre	41	49	40	...	10	10	..	20	19	21	..
1·0— 2·4 acres	265	323	251	2	66	59	7	119	124	112	2
2·5— 4·9 acres	65	101	70	6	8	8	..	24	26	21	1
5·0— 7·4 acres	21	37	21	..	2	2	..	10	12	8	...
7·5— 9·9 acres	2	3	2	..	..	..	..	1	2	...	...
10·0—12·4 acres	5	10	9	..	...	...	...	1	1	1	..
15·0—29·9 acres	2	4	4	...	...	...	...	...	...	...	..
Unspecified	2	3	1	...	1	1	...	...	...	...	...
											MANAMUNDA
All Sizes	**1,457**	**2,136**	**1,450**	**548**	**226**	**211**	**15**	**562**	**601**	**468**	**55**
Less than one acre	16	17	13	1	6	5	1	6	5	6	1
1·0— 2·4 acres	368	432	306	29	91	85	6	194	204	172	12
2·5— 4·9 acres	411	564	375	44	83	80	3	174	187	145	16
5·0— 7·4 acres	310	450	344	67	29	27	2	126	134	102	16
7·5— 9·9 acres	114	185	130	49	12	11	1	29	35	20	3
10·0—12·4 acres	93	193	125	50	2	1	1	16	18	11	3
12·5—14·9 acres	22	37	28	21	..	..	..	3	3	3	..
15·0—29·9 acres	75	169	99	81	1	1	..	12	13	8	3
30·0—49·9 acres	25	45	23	91	..	..	..	1	1	..	1
50+ acres	21	43	5	115	1	1	..	..	...	...	..
Unspecified	2	1	2	..	1	..	1	1	1	1	..

Note :—Lines with nil entries have been omitted.

LAND CULTIVATED AND NUMBER OF FAMILY WORKERS AND HIRED WORKERS IN AREAS SEPARATELY

per cent sample)

Table B-XII

according to number of persons engaged in cultivation

3—5 Persons				6—10 Persons				More than 10 Persons				Unspecified			
	Family worker				Family worker				Family worker				Family worker		
House-holds	Males	Females	Hired worker	House-holds	Males	Females	Hired worker	House-holds	Males	Females	Hired worker	House-holds	Males	Females	Hired worker
13	14	15	16	17	18	19	20	21	22	23	24	25	26	27	28
AREAS															
6,004	**10,437**	**9,392**	**1,536**	**576**	**1,644**	**1,463**	**792**	**48**	**102**	**54**	**647**	...	...	...	...
488	851	798	25	13	39	39	3	..	..	..	..	...	...	..	...
2,121	3,589	3,587	197	98	264	301	77	7	6	1	86	...	...	...	..
1,469	2,524	2,415	288	99	304	310	30	9	9	..	220	...	...	...	..
921	1,653	1,377	288	83	242	236	63	4	16	10	66	...	...	...	..
328	586	446	174	40	127	103	32	2	2	2	18	..	..	...	..
317	585	421	169	62	175	174	77	1	1	1	10	..	..	..	..
96	179	101	99	19	57	49	23	..	..	..	..	..	..	..	..
205	376	201	206	92	277	195	187	10	26	28	91	..	..	..	..
35	58	27	56	33	77	43	120	3	12	8	15	..	..	..	..
17	22	10	34	37	82	13	180	12	30	4	141	..	..	..	..
7	14	9	—	—	—	...	—	—	—	—	..	..	...	..	..
POLICE STATION															
352	**641**	**430**	**176**	**45**	**124**	**80**	**108**	**2**	**7**	**2**	**17**	...	...	...	...
1	2	1	..	..	..	..	..	..	...	...	..	...	...	...	...
42	75	66	..	1	3	3	..	..	...	..	..	...	...	...	...
87	151	120	24	2	6	6	..	..	..	..	..	...	...	...	...
99	193	121	37	4	12	10	3	..	..	..	..	...	...	...	...
41	73	44	26	3	7	9	2	...	..	..	...	...	...	...	...
39	70	47	31	5	16	12	4	..	..	..	..	..	..	..	...
15	28	11	21	3	9	7	2	..	..	..	..	..	...	...	...
25	44	14	35	11	31	21	28	..	..	...	..	..	..	...	...
3	5	6	2	8	21	8	29	..	..	..	..	..	..	...	...
—	—	...	...	8	19	4	40	2	7	2	17	...	...	...	..
POLICE STATION															
137	**254**	**215**	**5**	**4**	**12**	**13**	—	...	...	...	...	...	...	...	...
10	17	16	..	1	3	3	...	...	..	...	...	...	..	...	...
79	138	128	..	1	2	4	..	..	...	..	..	...	..	...	...
31	60	43	5	2	7	6	...	...	...	...	...	...	..	...	...
9	23	13	..	..	..	..	..	...	...	...	...	...	..	..	...
1	1	2	...	...	..	...	..	..	..	...	...	...	..	..	...
4	9	8	..	...	...	...	...	...	..	...	..	...	..	...	...
2	4	4	...	...	...	..	...	..	..	...	..	...	..	...	...
1	2	1	—	...	...	...	...	..	...	—	...	...	...	...	...
POLICE STATION															
563	**1,003**	**746**	**241**	**97**	**296**	**214**	**179**	**9**	**25**	**7**	**73**	...	...	...	...
4	7	6	..	..	..	..	..	..	..	...	...	...	...	...	...
81	138	121	17	2	5	7	..	..	..	..	...	...	...	...	...
145	267	201	26	9	30	26	2	..	..	..	..	...	..	...	...
142	244	201	48	13	45	39	3	..	..	...	..	...	..	...	...
67	120	93	40	6	19	16	6	..	..	..	..	...	..	..	..
59	113	65	36	16	61	48	11	...	..	..	..	..	..	..	..
16	24	16	19	3	10	9	2	...	..	..	..	...	...	...	...
39	78	40	30	21	70	47	36	2	7	4	12	..	..	..	..
9	11	3	23	13	27	18	52	2	6	2	15	..	..	..	...
1	1	..	2	14	29	4	67	5	12	1	46	..	..	...	..
..	..	..	..	..	..	..	..				..	..	..	..	..

TABLE B-XII—SAMPLE HOUSEHOLDS ENGAGED IN CULTIVATION ONLY CLASSIFIED BY SIZE OF RURAL AND URBAN

(Based on 20

Table B-XII

Size of land (class ranges in acres)		Total of cultivating households				Cultivating households: 1 Person			Cultivating households: 2 Persons			
			Family workers				Family worker			Family worker		
		Households	Males	Females	Hired worker	Households	Males	Females	Households	Males	Females	Hired worker
1		2	3	4	5	6	7	8	9	10	11	12
												BALIGUDA
All Sizes	...	**1,793**	**2,452**	**2,328**	**218**	**135**	**106**	**29**	**794**	**806**	**768**	**14**
Less than one acre	..	304	372	320	11	50	43	7	159	163	152	3
1·0— 2·4 acres	..	999	1,335	1,290	77	74	53	21	470	475	461	4
2·5— 4·9 acres	..	312	450	448	40	9	8	1	118	119	116	1
5·0— 7·4 acres	..	103	165	153	30	1	1	..	33	33	30	3
7·5— 9·9 acres	..	30	52	48	13	...	...	..	8	9	7	..
10·0—12·4 acres	..	21	33	34	17	..	...	...	3	3	1	2
12·5—14·9 acres	..	7	14	11	7	..	...	...	..	..	..	..
15·0—29·9 acres	..	12	21	18	16	..	...	..	3	4	1	1
30·0—49·9 acres	..	1	2	2	..	..	..	...	...	..	..	..
50+ acres	..	1	4	1	7	..	...	...	...	...	..	...
Unspecified	...	3	4	3	...	1	1	...	..	...	..	...
												KOTGARH
All Sizes	...	**659**	**817**	**599**	**21**	**142**	**131**	**11**	**346**	**378**	**311**	**3**
Less than one acre	...	162	203	152	...	32	31	1	87	91	83	..
1·0— 2·4 acres	..	366	440	312	9	92	84	8	191	213	168	1
2·5— 4·9 acres	..	87	107	86	4	13	11	2	52	57	46	1
5·0— 7·4 acres	..	34	47	34	3	5	5	..	15	16	13	1
7·5— 9·9 acres	..	6	10	13	2	..	...	..	1	1	1	...
10·0—12·4 acres	..	2	6	1	...	...	...	..	..	...	..	...
15·0—29·9 acres	..	2	4	1	3	...	...	..	..	...	..	...
												PHIRINGIA
All Sizes	...	**1,473**	**2,120**	**2,220**	**38**	**85**	**55**	**30**	**584**	**586**	**577**	**5**
Less than one acre	...	80	98	99	...	12	7	5	36	37	35	..
1·0— 2·4 acres	..	622	822	873	6	38	21	17	297	297	297	..
2·5— 4·9 acres	..	413	614	634	5	23	19	4	151	153	146	3
5·0— 7·4 acres	..	260	410	423	12	12	8	4	83	82	82	2
7·5— 9·9 acres	..	30	48	57	3	..	...	...	6	6	6	...
10·0—12·4 acres	..	51	87	97	7	...	..	...	10	10	10	...
12·5—14·9 acres	..	3	7	8	..	...	...	...	..	..	..	...
15·0—29·9 acres	...	13	33	28	5	...	...	...	..	..	..	...
Unspecified	...	1	1	1	...	...	...	...	1	1	1	...
												BAUDH
All Sizes	...	**1,974**	**2,829**	**1,432**	**606**	**526**	**493**	**33**	**737**	**883**	**500**	**91**
Less than one acre	..	23	21	11	4	13	11	2	8	8	7	1
1·0— 2·4 acres	..	398	454	245	22	175	161	14	161	173	137	12
2·5— 4·9 acres	...	610	802	418	49	178	171	7	290	341	217	22
5·0— 7·4 acres	..	436	647	317	76	100	92	8	170	222	90	28
7·5— 9·9 acres	..	163	273	136	70	28	27	1	39	46	21	11
10·0—12·4 acres	..	131	225	121	61	17	17	..	34	47	13	8
12·5—14·9 acres	...	48	95	48	33	3	2	1	9	10	5	3
15·0—29·9 acres	...	116	231	113	133	7	7	..	22	33	7	4
30·0—49·9 acres	..	24	43	13	51	4	4	..	..	..	..	...
50+ acres	..	21	32	5	106	1	1	...	2	2	1	1
Unspecified	..	4	6	5	1	...	...	...	2	1	2	1

LAND CULTIVATED AND NUMBER OF FAMILY WORKERS AND HIRED WORKERS IN AREAS SEPARATELY—*contd.*

per cent sample)

Table B-XII

according to number of persons engaged in cultivation

3—5 Persons				6—10 Persons				More than 10 Persons				Unspecified			
	Family worker				Family worker				Family worker				Family worker		
House-holds	Males	Females	Hired worker	House-holds	Males	Females	Hired worker	House-holds	Males	Females	Hired worker	House-holds	Males	Females	Hired worker
13	14	15	16	17	18	19	20	21	22	23	24	25	26	27	28
POLICE STATION															
811	**1,398**	**1,385**	**125**	**52**	**138**	**145**	**72**	**1**	**4**	**1**	**7**	..	..	..	..
95	166	161	8	..	..	..	..	..	..	..	..	..	..	..	..
427	737	725	37	28	70	83	36	..	..	..	..	..	..	..	..
176	292	305	36	9	31	26	3	..	..	..	..	..	..	..	..
65	121	113	19	4	10	10	8	..	..	..	..	..	..	..	..
18	33	33	4	4	10	8	9	..	..	..	..	..	..	..	..
15	24	26	8	3	6	7	7	..	..	..	..	..	..	..	..
6	10	8	6	1	4	3	1	..	..	..	..	..	..	..	..
6	10	9	7	3	7	8	8	..	..	..	..	..	..	..	..
1	2	2	..	..	..	..	..	..	..	..	..	..	..	..	..
..	..	..	..	..	..	..	..	1	4	1	7	..	..	..	..
2	3	3	..	..	...	..	..	..	..	..	...	...	..	..	...
POLICE STATION															
168	**300**	**268**	**17**	**3**	**8**	**9**	**1**	..	..	..	...	..	...	..	...
42	79	64	..	1	2	4	..	..	..	..	...	...	..	..	...
83	143	136	8	..	..	..	..	..	..	..	...	..	..	..	..
22	39	38	3	..	..	..	..	..	..	..	...	..	..	..	..
13	23	19	1	1	3	2	1	..	..	..	..	..	..	..	..
4	6	9	2	1	3	3	..	..	..	..	..	..	..	..	..
2	6	1	..	..	...	..	..	..	..	..	..	..	..	..	...
2	4	1	3	...	..	...	...	...	...	...	...	...	...	..	...
POLICE STATION															
735	**1,271**	**1,375**	**27**	**67**	**194**	**228**	**6**	**2**	**14**	**10**	...	...	..	..	...
31	52	55	..	1	2	4	..	..	..	..	..	..	..	..	...
271	463	503	6	16	41	56	..	..	..	..	..	..	..	..	..
222	390	427	2	17	52	57	..	..	..	..	..	..	..	..	..
145	255	265	7	18	51	62	3	2	14	10	...	..	..	..	..
20	27	41	3	4	15	10	...	..	..	..	..	...	..	..	...
35	59	64	7	6	18	23	...	...	..	...	..	...	..	..	...
2	4	4	...	1	3	4	...	...	..	...	...	...	..	..	...
9	21	16	2	4	12	12	3	...	..	...	...	..	..	..	..
..	...	...	...	...	...	...	...	...	...	...	...	...	...	...	...
POLICE STATION															
618	**1,180**	**718**	**296**	**90**	**269**	**181**	**170**	**3**	**4**	...	**49**	...	...	...	...
2	2	2	3	..	..	..	..	..	..	..	..	..	...	..	..
58	108	83	3	4	12	11	7	..	..	..	..	..	...	..	..
130	252	163	19	12	38	31	8	...	...	..	..	..	..	..	..
159	312	202	40	7	21	17	8	...	...	...	..	..	..	..	..
90	174	99	59	6	26	15	..	...	...	...	..	..	...	...	...
71	139	84	39	9	22	24	14	...	...	...	..	...	...	..	..
31	66	27	28	5	17	15	2	..	...	..	..	..	...	..	..
57	96	47	69	30	95	59	60	...	...	...	..	...	...	...	...
12	20	6	21	8	19	7	30	...	...	...	..	...	...	..	...
6	6	2	15	9	19	2	41	3	4	...	49	...	...	..	...
2	5	3	...	...	...	...	...	...	...	...	...	...	..	..	...

TABLE B-XII—SAMPLE HOUSEHOLDS ENGAGED IN CULTIVATION ONLY CLASSIFIED BY SIZE OF RURAL AND URBAN

(Based on 20

Table B-XII

Size of land (class ranges in acres)	Total of cultivating households				Cultivating households: 1 Person			Cultivating households: 2 Persons			
		Family worker				Family worker			Family worker		
	Households	Males	Females	Hired worker	Households	Males	Females	Households	Males	Females	Hired worker
1	2	3	4	5	6	7	8	9	10	11	12
PHULBANI											
All Sizes	**873**	**1,179**	**1,157**	**103**	**73**	**54**	**19**	**369**	**377**	**341**	**20**
Less than one acre	123	153	148	4	15	11	4	54	55	53	..
1·0— 2·4 acres	480	633	611	32	37	28	9	223	224	210	12
2·5— 4·9 acres	187	275	279	39	17	13	4	59	61	51	6
5·0— 7·4 acres	56	81	80	20	4	2	2	22	24	18	2
7·5— 9·9 acres	15	20	20	2	..	..	..	9	9	9	..
10·0—12·4 acres	8	11	13	6	...	...	...	1	2	..	...
12·5—14·9 acres	2	3	3	...	...	...	...	1	2	...	...
15·0—29·9 acres	2	3	3	...	...	...	...	...	...	...	...
RAIKIA											
All Sizes	**957**	**1,170**	**751**	**88**	**322**	**288**	**34**	**370**	**424**	**293**	**23**
Less than one acre	141	171	104	3	51	46	5	55	60	48	2
1·0— 2·4 acres	554	632	390	31	215	193	22	228	259	185	12
2·5— 4·9 acres	161	199	144	18	49	44	5	54	66	39	3
5·0— 7·4 acres	55	81	55	11	6	5	1	23	27	14	5
7·5— 9·9 acres	11	20	13	8	..	..	..	5	6	3	1
10·0—12·4 acres	22	47	31	3	1	..	1	3	4	2	...
12·5—14·9 acres	1	1	1	1	..	..	..	..	..	..	...
15·0—29·9 acres	12	19	13	13	...	...	...	2	2	2	...
DARINGIBADI											
All Sizes	**1,149**	**1,493**	**1,415**	**94**	**116**	**91**	**25**	**564**	**568**	**553**	**7**
Less than one acre	505	634	568	12	57	51	6	283	284	281	1
1·0— 2·4 acres	450	590	580	43	42	25	17	205	210	197	3
2·5— 4·9 acres	128	180	187	12	12	10	2	48	46	48	2
5·0— 7·4 acres	34	49	45	14	3	3	...	9	9	9	...
7·5— 9·9 acres	8	11	7	2	2	2	..	3	3	2	1
10·0—12·4 acres	8	11	8	5	...	...	...	5	5	5	...
12·5—14·9 acres	2	4	2	2	...	...	...	...	..	..	...
15·0—29·9 acres	11	11	15	4	...	...	...	8	8	8	...
50+ acres	3	3	3	...	...	...	...	3	3	3	...
KHÂJURIPADA											
All Sizes	**834**	**1,088**	**1,083**	**64**	**92**	**63**	**29**	**354**	**364**	**330**	**14**
Less than one acre	77	89	86	1	13	7	6	41	42	40	..
1·0— 2·4 acres	472	577	565	17	63	43	20	222	225	210	9
2·5— 4·9 acres	219	323	338	20	10	8	2	74	77	68	3
5·0— 7·4 acres	52	75	72	7	5	4	1	16	18	12	2
7·5— 9·9 acres	2	4	3	...	...	...	...	1	2	...	...
10·0—12·4 acres	9	16	16	7	1	1	...	...	...	...	...
12·5—14·9 acres	1	1	1	4	...	...	...	...	...	...	...
15·0—29·9 acres	2	3	2	8	...	...	...	...	...	...	...

LAND CULTIVATED AND NUMBER OF FAMILY WORKERS AND HIRED WORKERS IN AREAS SEPARATELY—*contd.*

per cent sample)

Table B-XII

according to number of persons engaged in cultivation

3—5 Persons				6—10 Persons				More than 10 Persons				Unspecified			
	Family worker				Family worker				Family worker				Family worker		
House-holds	Males	Females	Hired worker	House-holds	Males	Females	Hired worker	House-holds	Males	Females	Hired worker	House-holds	Males	Females	Hired worker
13	14	15	16	17	18	19	20	21	22	23	24	25	26	27	28
POLICE STATION															
394	**644**	**680**	**62**	**37**	**104**	**117**	**21**	..	..	..	..	..	—	..	..
54	87	91	4	..	..	..	..	..	..	..	..	..	..	..	..
209	348	358	15	11	33	34	5	..	..	..	..	..	..	..	..
96	159	172	26	15	42	52	7	..	..	..	..	..	..	..	..
21	30	35	12	9	25	25	6	..	..	..	..	..	..	..	..
5	8	8	2	1	3	3	..	..	..	..	..	..	..	..	..
6	8	10	3	1	1	3	3	..	..	..	..	..	..	..	..
1	1	3	..	..	..	..	..	..	..	..	..	..	..	..	..
2	3	3	..	..	..	..	..	..	..	..	..	..	...	..	...
POLICE STATION															
254	**428**	**393**	**56**	**11**	**30**	**31**	**9**	—	—	—	...	..	..	..	...
34	61	49	1	1	4	2	...	..	..	..	..	..	..	..	..
109	177	179	14	2	3	4	5	..	..	..	..	..	..	..	..
57	87	97	14	1	2	3	1	..	..	..	..	..	..	..	..
25	47	37	5	1	2	3	1	..	..	..	..	..	..	..	..
4	8	2	6	2	6	8	1	..	..	..	..	..	..	..	..
15	33	19	3	3	10	9	..	..	..	..	..	..	..	..	..
1	1	1	1	..	..	..	..	..	..	..	..	..	..	..	..
9	14	9	12	1	3	2	1	..	..	..	..	..	..	..	..
POLICE STATION															
434	**740**	**736**	**52**	**35**	**94**	**101**	**35**	..	..	..	..	..	..	..	..
156	271	255	8	9	28	26	3	..	..	..	..	..	...	..	..
188	315	318	23	15	40	48	17	..	..	..	..	..	..	..	..
61	105	117	6	7	19	20	4	..	..	...	..	..	..	..	..
20	33	34	8	2	4	2	6	..	...	...	..	...	..	..	..
3	6	5	1	..	..	..	..	..	...	...	..	...	...	..	..
2	4	1	2	1	2	2	3	..	...	...	...	...	..	..	..
2	4	2	2	..	..	..	..	..	...	...	...	...	...	...	...
2	2	4	2	1	1	3	2	..	..	..	...	...	...	..	..
..	...	...	...	...	...	...	...	..	..	...	...	...	...	..	..
POLICE STATION															
370	**609**	**674**	**32**	**18**	**52**	**50**	**18**	...	...	..	..	...	...	...	...
23	40	40	1	...	...	...	..	..	...	...	..	..	..	...	..
185	303	329	8	2	6	6	..	..	..	..	..	..	...	..	..
126	208	237	16	9	30	31	1	..	...	...	...	..	...	...	..
29	46	54	5	2	7	5	...	..	...	..	..	...	..	...	..
1	2	3	...	...	...	...	..	...	...	...	...	...	...	...	...
5	8	10	2	3	7	6	5	...	...	...	...	...	...	...	...
..	...	..	...	1	1	1	4	...	...	...	...	...	...	...	...
1	2	1	...	1	1	1	8	...	...	...	...	...	...	...	...

TABLE B-XII—SAMPLE HOUSEHOLDS ENGAGED IN CULTIVATION ONLY CLASSIFIED BY SIZE OF RURAL AND URBAN

(Based on 20

Table B-XII

Size of land (class ranges in acres)		Total of cultivating households				Cultivating households: 1 Person			Cultivating households: 2 Persons			
			Family worker				Family worker			Family worker		
		Households	Males	Females	Hired worker	Households	Males	Females	Households	Males	Females	Hired worker
1		2	3	4	5	6	7	8	9	10	11	12
												G. UDAYAGIRI
All Sizes	...	**2,055**	**2,586**	**2,285**	**915**	**299**	**242**	**57**	**871**	**874**	**795**	**75**
Less than one acre	..	136	156	119	..	45	36	9	60	61	59	..
1·0— 2·4 acres	..	1,137	1,364	1,195	196	195	157	38	560	560	520	42
2·5— 4·9 acres	..	447	587	563	332	35	31	4	159	155	147	16
5·0— 7·4 acres	...	205	291	242	175	16	14	2	65	67	47	16
7·5— 9·9 acres	...	51	66	62	54	4	2	2	10	10	9	1
10·0—12·4 acres	...	42	62	54	46	...	...	...	12	15	9	...
12·5—14·9 acres	...	3	4	4	9	..	...	...	..	..	..	...
15·0—29·9 acres	..	22	41	36	101	..	...	...	2	3	1	...
30·0—49·9 acres	..	2	4	3	...	...	...	...	...	..	...	...
50+ acres	..	2	3	2	2	...	...	...	...	...	...	...
Unspecified	...	8	8	5	...	4	2	2	3	3	3	...
												HARBHANGA
All Sizes	..	**926**	**1,414**	**916**	**309**	**167**	**153**	**14**	**328**	**391**	**235**	**30**
Less than one acre	..	15	17	15	..	3	2	1	7	7	7	..
1·0— 2·4 acres	..	149	173	120	5	45	41	4	74	80	66	2
2·5— 4·9 acres	..	251	344	230	24	51	46	5	112	129	90	5
5·0— 7·4 acres	..	200	305	190	45	40	39	1	66	86	38	8
7·5— 9·9 acres	..	89	162	100	13	12	11	1	25	37	10	3
10·0—12·4 acres	...	72	123	92	37	4	3	1	18	22	9	5
12·5—14·9 acres	...	36	62	40	27	5	5	..	7	7	5	2
15·0—29·9 acres	..	83	163	93	70	7	6	1	17	21	8	5
30·0—49·9 acres	...	15	34	25	19	..	...	..	2	2	2	...
50+ acres	..	15	30	9	69	..	...	...	...	...	..	...
Unspecified	...	1	1	2	...	...	...	...	...	...	...	...
												ALL URBAN
All Sizes	...	**53**	**56**	**18**	**98**	**14**	**14**	...	**17**	**19**	**9**	**6**
Less than one acre	...	3	3	..	..	3	3	..	..	..	..	..
1·0— 2·4 acres	...	9	11	3	13	4	4	..	4	5	2	1
2·5— 4·9 acres	...	14	14	9	17	2	2	..	9	10	7	1
5·0— 7·4 acres	..	7	7	4	7	1	1	..	..	..	...	..
7·5— 9·9 acres	...	2	2	...	3	...	...	..	1	1	...	1
10·0—12·4 acres	...	5	6	1	16	2	2	..	1	1	...	1
12·5—14·9 acres	...	2	2	...	3	...	..	...	1	1	...	1
15·0—29·9 acres	...	6	6	...	12	1	1	...	1	1	..	1
30·0—49·9 acres	...	2	2	..	10	..	...	...	..	...	...	...
50+ acres	...	3	3	1	17	1	1	...	...	...	...	...

LAND CULTIVATED AND NUMBER OF FAMILY WORKERS AND HIRED WORKERS IN AREAS SEPARATELY—*concld.*

per cent sample)

Table B-XII

according to number of persons engaged in cultivation

3—5 Persons				6—10 Persons				More than 10 Persons				Unspecified			
	Family worker				Family worker				Family worker				Family worker		
Households	Males	Females	Hired worker	Households	Males	Females	Hired worker	Households	Males	Females	Hired worker	Households	Males	Females	Hired worker
13	14	15	16	17	18	19	20	21	22	23	24	25	26	27	28
POLICE STATION															
805	**1,302**	**1,282**	**282**	**52**	**134**	**126**	**83**	**28**	**34**	**24**	**477**	...	...	...	...
31	59	51	..	..	..	..	..	..	..	..	..	..	..	..	..
360	594	594	63	15	47	41	7	7	6	1	86	..	..	..	..
235	368	383	93	9	24	29	3	9	9	..	220	..	..	..	...
108	171	155	73	14	37	38	20	2	2	..	66	..	..	..	..
31	45	43	22	4	7	6	13	2	2	2	18	..	..	..	..
23	36	33	15	6	10	11	21	1	1	1	10	...	..	..	...
2	3	4	2	1	1	..	7	..	..	..	..	..	..	..	...
10	16	14	12	3	8	1	12	7	14	20	77	...	...	...	...
2	4	3	..	..	..	..	..	..	..	..	..	...	...	...	...
2	3	2	2	..	..	...	..	..	...	...	...	...	...	..	...
1	3	...	...	...	...	...	...	...	...	...	...	...	...	...	...
POLICE STATION															
363	**667**	**489**	**165**	**65**	**189**	**168**	**90**	**3**	**14**	**10**	**24**	...	...	...	...
5	8	7	..	..	..	...	..	...	...	..	...	...	...	...	...
29	50	46	3	1	2	4	..	...	...	..	...	...	..	...	...
81	146	112	18	7	23	23	1	...	...	..	...	...	..	...	...
86	155	128	33	8	25	23	4	...	...	..	...	...	...	...	...
43	83	64	9	9	31	25	1	..	..	...	...	...	...	...	...
41	76	53	23	9	22	29	9	..	..	..	..	..	..	..	...
20	38	25	20	4	12	10	5	..	..	..	..	...	..	..	...
41	82	39	34	17	49	41	29	1	5	4	2	..	..	..	...
8	16	7	10	4	10	10	9	1	6	6	..	..	..	..	..
8	12	6	15	6	15	3	32	1	3	...	22	..	..	..	..
1	1	2	...	...	...	...	...	...	...	...	...	...	..	..	...
AREAS															
13	**15**	**6**	**22**	**2**	**3**	**1**	**9**	**4**	**5**	**2**	**53**	**3**	...	...	**8**
..	..	..	...	...	...	...	...	..	..	..	..	...	..	...	...
..	..	..	...	...	...	...	...	1	2	1	12	..	..	...	...
1	1	2	..	...	...	...	...	1	1	..	15	1	..	...	1
5	6	4	6	...	...	...	...	...	..	..	...	1	...	...	1
1	1	..	2	...	...	...	...	...	..	...	...	...	...	...	...
1	2	...	1	...	...	...	...	1	1	1	14	..	...	...	...
1	1	...	2	...	..	...	...	...	...	...	...	...	...	...	...
4	4	...	11	...	..	...	...	...	...	...	...	...	...	...	...
...	...	...	..	1	2	..	4	...	...	...	...	1	...	...	6
...	...	...	..	1	1	1	5	1	1	..	12	...	...	...	...

TABLE B-XIII—SAMPLE HOUSEHOLDS ENGAGED BOTH IN CULTIVATION AND HOUSEHOLD INDUSTRY SHOWING SIZE OF LAND CULTIVATED CLASSIFIED BY PRINCIPAL HOUSEHOLD INDUSTRY IN RURAL AND URBAN AREAS SEPARATELY

(Based on 20 per cent sample)

Code No. of I. S. I. C.		Household Industry (Division and Major Group only of I. S. I. C.)	Total No. of house-holds	Number of households by size of land cultivated in acres										
				Less than 1	1·0-2·4	2·5-4·9	5·0-7·4	7·5-9·9	10·0-12·4	12·5-14·9	15·0-29·9	30·0-49·9	50+	Unspecified
1		2	3	4	5	6	7	8	9	10	11	12	13	14
		RURAL												
		All Industries	**1,072**	**133**	**413**	**272**	**137**	**40**	**34**	**10**	**24**	**4**	**4**	**1**
***Division**	**0**	**Agriculture, Livestock, Forestry, Fishing and Hunting** ..	**138**	**10**	**36**	**38**	**25**	**10**	**7**	**3**	**6**	...	**3**	...
Major Group	00	Field Produce and Plantation Crops ..	32	3	7	8	4	5	2	...	2	...	1	...
	01	Plantation Crops ..	52	1	6	18	14	2	5	1	3	...	2	...
	04	Livestock and Hunting ..	50	6	22	9	7	3	..	2	1	...	..	..
***Division**	**2 & 3**	**Manufacturing** ..	**934**	**123**	**377**	**234**	**112**	**30**	**27**	**7**	**18**	**4**	**1**	**1**
Major Group	20	Foodstuffs ..	247	14	88	87	36	7	5	2	5	3	...	...
	23	Textile—Cotton ..	294	35	119	69	35	12	14	2	7	...	1	...
	28	Manufacture of Wood and Wooden Products ..	147	28	66	26	16	4	4	...	2	1	...	..
	34-35	Non-metallic Mineral Products other than Petroleum and Coal ..	119	16	49	32	14	3	2	2	...	...	...	1
		URBAN												
		All Industries ..	**15**	..	**6**	**5**	**3**	...	...	...	...	**1**	...	...
***Division**	**2 & 3**	**Manufacturing** ..	**15**	..	**6**	**5**	**3**	...	...	..	...	**1**	...	...
Major Group	23	Textile—Cotton ..	10	..	4	3	2	...	...	...	...	1	...	...
	28	Manufacture of Wood and Wooden Products ..	2	..	..	1	1	..	...	..	...	...	...	...

APPENDIX TO TABLE B-XIII

Major Groups of Household Industry having less than 10 per cent of the respective Divisions, which are omitted from the main Table, are shown in this Appendix. Major Group code numbers followed by the size of land and the number of households within brackets are shown in run on lines.

The following symbols are used in the Appendix :—

Less than 1 acre	... A
1·0— 2·4 acres	.. B
2·5— 4·9 „	... C
5·0— 7·4 acres	... D
7·5— 9·9 „	... E
10·0—12·4 „	... F
12·5—14·9 „	... G
15·0—29·9 „	... H
30·0—49·9 „	... I
50+ „	... J
Unspecified	... K

Rural—02(C-2); 03 (B-1, C-1); 21(A-4, B-1, D-2, E-1, H-1); 22(A-1, B-1, C-1); 24(A-5, B-2, C-2, D-1); 27 (B-2, C-2); 30 (A-1); 31(B-1); 36(A-15, B-29, C-8, D-5, E-3, F-1, H-3, K-1); 39 (A-4, B-19, C-7, D-3, F-1, I-1).

Urban—20(C-1); 31(B-1); 39(B-1).

TABLE B-XIV—SAMPLE HOUSEHOLDS ENGAGED ONLY IN HOUSEHOLD INDUSTRY CLASSIFIED BY PRINCIPAL HOUSEHOLD INDUSTRY *IN ALL AREAS*

(Based on 20 per cent sample)

PART A—HOUSEHOLDS CLASSIFIED BY MAJOR GROUPS OF PRINCIPAL HOUSEHOLD INDUSTRY AND NUMBER OF PERSONS ENGAGED

Code No. of I. S. I. C.	Household Industry (Division and Major Group only of I. S. I. C.)	Total Rural Urban	Total number of house-holds	Households engaged in Household Industry according to the number of persons engaged					
				1 Person	2 Persons	3—5 Persons	6—10 Persons	More than 10 Persons	Unspecified
1	2	3	4	5	6	7	8	9	10
	All Industries ...	T	1,093	369	463	249	11	1	—
		R	1,054	354	452	237	10	1	—
		U	39	15	11	12	1	—	—
*Division 0	Agriculture, Livestock, Forestry, Fishing and Hunting ...	T	150	55	59	36	—	—	—
		R	149	54	59	36	—	—	—
		U	1	1	...	...	—	—	—
Major Group 04	Livestock and Hunting ...	T	136	52	52	32	—	—	—
		R	135	51	52	32	...	—	—
		U	1	1	...	...	...	—	—
*Division 2 & 3	Manufacturing ...	T	943	314	404	213	11	1	—
		R	905	300	393	201	10	1	—
		U	38	14	11	12	1	—	—
Major Group 20	Foodstuffs ...	T	209	105	74	29	1	—	—
		R	207	104	74	28	1	—	—
		U	2	1	...	1	...	...	—
23	Textile—Cotton ...	T	280	44	140	88	7	1	—
		R	266	42	134	83	6	1	—
		U	14	2	6	5	1	—	—
28	Manufacture of Wood and Wooden Products	T	194	73	72	48	1	—	—
		R	187	70	70	46	1	—	—
		U	7	3	2	2	...	—	—
36	Basic Metals and their Products except Machinery and Transport Equipment ...	T	100	27	46	26	1	...	...
		R	98	26	45	26	1	...	...
		U	2	1	1	...	..	...	...

APPENDIX TO TABLE B-XIV PART A

Major Groups of Household Industry having less than 10 per cent of the figures of their respective Divisions, which are omitted from the main Table, are shown in this Appendix. The Major Groups having the number of Households and number of persons engaged in each Household Industry are shown within brackets and are presented in run on lines.

The following symbols are used in this Appendix :—

1	Person	A
2	Persons	B
3—5	Persons	C
6—10	Persons	D
More than 10	Persons	E
	Unspecified	F

Total—00(A-2, B-6, C-1) ; 02(B-1) ; 03(A-1, C-3) ; 21(A-3, B-6, C-1) ; 22(A-3, B-5) ; 24(A-2, B-3) ; 26(C-3) ; 27(A-11, C-3) ; 29(B-1) ; 31(B-2) ; 34-35(A-10, B-40, C-12, D-1) ; 38(A-2) ; 39(A-34, B-15, C-3).

Rural—00(A-2, B-6, C-1) ; 02(B-1) ; 03(A-1, C-3) ; 21(A-3, B-6, C-1) ; 22(A-3, B-5) ; 24(A 2, B-3) ; 27(A-9, C-2) ; 29(B-1) ; 34-35(A-10, B-40, C-12, D-1) ; 38(A-1) ; 39(A-30, B-15, C-3).

Urban—26(C-3) ; 27(A-2, C-1) ; 31(B-2) ; 38(A-1) ; 39(A-4).

TABLE B-XIV—SAMPLE HOUSEHOLDS ENGAGED ONLY IN HOUSEHOLD INDUSTRY CLASSIFIED BY PRINCIPAL HOUSEHOLD INDUSTRY *IN ALL AREAS*

(Based on 20 per cent sample)

PART B—HOUSEHOLDS CLASSIFIED BY MINOR GROUPS OF PRINCIPAL HOUSEHOLD INDUSTRY

Code No. of I.S.I.C.	Household Industry Minor Group (Description)		Number of Households		
			Total	Rural	Urban
1	2		3	4	5
	All Industries	...	**1,093**	**1,054**	**39**
0051	Production of vegetables	..	3	3	..
0081	Production of juice (Neera) by tapping coconut trees	..	1	1	..
0090	Production of other agricultural products (including fruits and nuts not covered by 006 and flowers) not covered above	..	5	5	—
0232	Production of other fuels by exploitation of forests	..	1	1	..
0310	Production of fish by fishing in inland waters and ponds including fish farms and fish hatcheries	..	4	4	—
0401	Rearing of goat for milk and animal power	..	17	17	..
0402	Rearing of buffalo for milk and animal power	..	1	1	—
0403	Rearing of cows for milk and animal power	..	95	95	..
0405	Production and rearing of livestock mainly for milk and animal power, n.e.c.	...	22	22	—
0484	Production of other animal husbandry products, such as, skin, ivory, teeth, and hair, etc.	..	1	...	1
2002	Hand pounding of rice by Dhekhi or Ukhal	—	1	1	—
2006	Parching of grains	—	18	18	—
2050	Production of bread, biscuit, cake and other bakery products	..	1	1	...
2060	Production of butter, cream, ghee, cheese, chhana, khowa and other dairy products	...	1	1	...
2070	Oil pressing ghani, kolhu or by small machines	—	30	30	—
2092	Making of sweet-meats, laddu, peda, barphi, batasa, etc.	..	18	17	1
2097	Making of other food products for residuary snacks	..	140	139	1
2110	Production of country liquor from material obtained from sources other than trees and shrubs	...	10	10	...
2200	Manufacture of bidi	...	3	3	—
2240	Manufacture of snuff	—	5	5	—
2310	Cotton spinning (by charkha and takali)	—	3	3	—
2331	Dyeing of cloth (cotton) and yarn	—	2	2	—
2350	Cotton cloth weaving in handlooms	...	272	258	14
2381	Making of fishing net	...	3	3	—
2442	Making of rope and cordage, out of jute	...	5	5	—
2642	Weaving of silk and artificial silk in handloom, n.e.c.	—	3	—	3
2732	Traditional garments	...	10	8	2
2741	Weaving of khes, bed covers, curtains, pillow cases and table-cloth, cloth bags, etc.	...	2	2	—
2780	Manufacture and repair of umbrellas	..	2	1	1
2810	Manufacture of wooden furniture and fixtures	..	11	11	—
2820	Manufacture of structural wooden goods (including treated timber), such as, beams, posts, doors, windows	...	4	—	4
2831	Carpentry works concerned with repairs of agricultural implements (wood)	...	3	3	—
2841	Lacquer ware (if on wood)	—	6	6	—
2849	Manufacture of other wooden products, n.e.c.	...	8	8	...
2883	Making of mats, handfans and umbrellas from palm leaves	...	61	61	...
2885	Making of baskets and broom sticks	...	61	58	3
2888	Making of chicks, cuscus-tatti and fans, sticks and poles from bamboo	—	40	40	—
2923	Making of kite	—	1	1	—
3111	Making of leather boots, shoes or chapals (slippers, sandals)	—	2	—	2

TABLE B-XIV—SAMPLE HOUSEHOLDS ENGAGED ONLY IN HOUSEHOLD INDUSTRY CLASSIFIED BY PRINCIPAL HOUSEHOLD INDUSTRY *IN ALL AREAS*

(Based on 20 per cent sample)

PART B—HOUSEHOLDS CLASSIFIED BY MINOR GROUPS OF PRINCIPAL HOUSEHOLD INDUSTRY—*concld.*

Code No. of I.S.I.C.	Household Industry Minor Group (Description)	Number of Households		
		Total	Rural	Urban
1	2	3	4	5
3401	Making of bricks	5	5	-
3500	Making of earthenware, such as, pottery, etc.	58	58	...
3655	Making of other brass and bell-metal products, n.e.c.	9	7	2
3691	Manufacture of agricultural implements, such as, ploughshare, khurpi, kudal, etc.	40	40	-
3697	Manufacture of scales, weights and measures	1	1	...
3698	Foundry Industry (including blacksmithy)	50	50	-
3880	Repair of cycle and rickshaw	2	1	1
3932	Goldsmithy	40	36	4
3933	Manufacture of jewellery, silverware and wares using gold and other precious metal and precious and semiprecious stones	1	1	-
3940	Manufacture, repairing and tuning of musical instruments, such as, harmonium, tabla, sitar, bansuri, etc.	5	5	-
3993	Making of traditional objects, such as, Orissa, Mysore and Tanjore paintings, etc.	1	1	-
3999	Making and repairing of goods, n.e.c.	5	5	-

TABLE B-XV—SAMPLE HOUSEHOLDS ENGAGED BOTH IN CULTIVATION AND HOUSEHOLD

(Based on

Table B-XV

Size of land (class ranges in acres)		Total of Cultivating Households which are also engaged in Household Industry				Cultivating Households engaged in Household Industry						
						1 person			2 Persons			
			Family workers				Family workers			Family workers		
		House-holds	Males	Females	Hired workers	House-holds	Males	Females	House-holds	Males	Females	Hired workers
1		2	3	4	5	6	7	8	9	10	11	12
												ALL RURAL
All Sizes	..	1,072	1,639	1,326	145	82	77	5	445	482	398	10
Less than one acre	..	133	174	147	3	13	12	1	72	74	70	...
1·0— 2·4 acres	..	413	583	488	12	39	36	3	190	203	175	2
2·5— 4·9 acres	..	272	407	344	27	17	16	1	114	125	100	3
5·0— 7·4 acres	...	137	226	178	33	9	9	..	50	56	39	5
7·5— 9·9 acres	..	40	83	68	10	1	1	..	9	10	8	...
10·0—12·4 acres	...	34	69	46	8	1	1	...	5	5	5	...
12·5—14·9 acres	...	10	18	13	9	1	1	...	1	1	1	...
15·0—29·9 acres	..	24	56	30	31	...	...	...	4	8	...	...
30·0—49·9 acres	...	4	13	7	4	...	...	...	...	...	...	...
50+ acres	...	4	9	5	8	...	...	...	...	...	...	...
Unspecified	...	1	1	...	...	1	1	...	...	...	...	...
												GHANTAPADA
All Sizes	...	132	197	160	39	14	14	...	51	56	41	5
Less than one acre	...	3	3	2	...	1	1	...	2	2	2	...
1·0— 2·4 acres	...	19	20	21	2	5	5	...	6	6	6	...
2·5— 4·9 acres	...	45	65	45	5	5	5	...	23	27	17	2
5·0— 7·4 acres	...	33	44	39	8	3	3	...	16	16	13	3
7·5— 9·9 acres	...	11	21	19	3	...	...	...	3	4	2	...
10·0—12·4 acres	...	10	21	19	4	...	...	...	...	...	...	...
12·5—14·9 acres	...	2	2	1	2	...	...	...	1	1	1	...
15·0—29·9 acres	...	7	15	12	11	...	...	...	...	...	...	...
30·0—49·9 acres	...	1	5	1	...	...	...	...	...	...	...	...
50+ acres	...	1	1	1	4	...	...	...	...	...	...	...
												BELGHAR
All Sizes	...	2	3	2	...	...	...	...	1	1	1	...
1·0— 2·4 acres	...	2	3	2	...	...	...	...	1	1	1	...
												MANAMUNDA
All Sizes	...	179	273	243	49	6	4	2	73	77	67	2
Less than one acre	...	3	3	5	...	...	...	...	2	2	2	...
1·0— 2·4 acres	...	65	87	85	1	2	1	1	36	38	33	1
2·5— 4·9 acres	...	56	81	74	9	3	2	1	21	23	18	1
5·0— 7·4 acres	...	26	39	35	11	...	...	...	12	12	12	...
7·5— 9·9 acres	...	12	25	22	5	1	1	...	2	2	2	...
10·0—12·4 acres	...	6	11	9	2	...	...	...	...	...	...	...
12·5—14·9 acres	...	2	4	3	4	...	...	...	...	...	...	...
15·0—29·9 acres	...	5	13	3	9	...	...	...	...	...	...	...
30·0—49·9 acres	...	2	6	5	4	...	...	...	...	...	...	...
50+ acres	...	2	4	2	4	...	...	...	...	...	...	...

INDUSTRY CLASSIFIED BY SIZE OF LAND IN RURAL AND URBAN AREAS SEPARATELY

20 per cent sample)

Table B-XV

Cultivating Households engaged in Household Industry—*concld.*

3—5 Persons				6—10 Persons				More than 10 Persons				Unspecified			
House-holds	Family workers		Hired workers	House-holds	Family workers		Hired workers	House-holds	Family workers		Hired workers	House-holds	Family workers		Hired workers
	Males	Females			Males	Females			Males	Females			Males	Females	
13	14	15	16	17	18	19	20	21	22	23	24	25	26	27	28
AREAS															
489	**904**	**770**	**73**	**55**	**175**	**152**	**52**	**1**	**1**	**1**	**10**	...	...	...	...
46	**82**	**70**	**3**	**2**	**6**	**6**	..	...	...	...	..	...	...	...	...
179	**328**	**296**	**10**	**5**	**16**	**14**	..	...	...	...	...	...	...	...	...
130	**235**	**209**	**13**	**11**	**31**	**34**	**11**	...	...		..	...	...	...	...
66	**126**	**106**	**16**	**11**	**34**	**32**	**2**	**1**	**1**	**1**	**10**	...	...	...	...
22	**39**	**34**	**9**	**8**	**33**	**26**	**1**	...	...	...	...	...	...	...	...
25	**52**	**30**	**8**	**3**	**11**	**11**	..	...	...	...	...	...	...	...	...
6	**10**	**6**	**4**	**2**	**6**	**6**	**5**	...	...	...	...	...	...	...	...
11	**24**	**13**	**6**	**9**	**24**	**17**	**25**	...	...	...	...	...	...	...	...
2	**4**	**4**	..	**2**	**9**	**3**	**4**	...	...	...	...	...	...	...	...
2	**4**	**2**	**4**	**2**	**5**	**3**	**4**	...	...	...	...	...	...	...	...
...	...	...	...	...	...	...	...	...	...	...	...	...	...	...	...
POLICE STATION															
54	**87**	**86**	**20**	**13**	**40**	**33**	**14**	...	...	...	...	...	...	...	...
...	..	...	..	...	...	...	...	...	...	...	...	...	...	...	...
8	9	15	2	..	..	..	...	...	...	...	...	...	...	...	...
16	30	25	3	1	3	3	...	...	...	...	...	...	...	...	...
12	19	22	3	2	6	4	2	...	...	...	...	...	...	...	...
6	9	10	3	2	8	7	...	...	...	...	...	...	...	...	...
8	14	10	4	2	7	9	...	...	...	...	...	...	...	...	...
1	1	..	2	..	..	..	..	...	...	...	...	...	...	...	...
3	5	4	3	4	10	8	8	...	...	...	...	...	..	...	...
..	..	..	...	1	5	1	...	...	...	...	...	..	..	..	..
..	..	...	...	1	1	1	4	...	...	...	...	..	..	..	..
POLICE STATION															
1	**2**	**1**	...	...	...	...	...	...	...	...	...	...	...	...	...
1	2	1	...	...	...	...	...	...	...	...	...	...	...	...	...
POLICE STATION															
86	**150**	**140**	**25**	**14**	**42**	**34**	**22**	...	...	...	...	...	...	...	...
1	1	3	...	...	...	...	...	...	...	...	...	...	...	...	...
26	45	48	..	1	3	3	...	...	...	...	...	...	...	...	...
30	54	48	3	2	2	7	5	...	...	...	...	...	...	...	...
11	17	15	11	3	10	8	...	...	...	...	...	...	...	...	...
5	7	8	4	4	15	12	1	...	...	...	...	...	...	...	...
6	11	9	2	...	...	...	...	...	...	...	...	...	...	...	...
1	2	1	...	1	2	2	4	...	...	...	...	...	...	...	...
3	7	3	1	2	6	...	8	...	...	...	...	...	...	...	...
1	2	3	...	1	4	2	4	...	...	...	...	...	...	...	...
2	4	2	4	...	...	...	...	...	...	...	...	...	...	...	...

TABLE B-XV—SAMPLE HOUSEHOLDS ENGAGED BOTH IN CULTIVATION AND HOUSEHOLD

(Based on

Table B-XV

Size of land (class ranges in acres)		Total of Cultivating Households which are also engaged in Household Industry				Cultivating Households engaged in Household Industry: 1 Person			Cultivating Households engaged in Household Industry: 2 Persons			
		Households	Family workers: Males	Family workers: Females	Hired workers	Households	Family workers: Males	Family workers: Females	Households	Family workers: Males	Family workers: Females	Hired workers
1		2	3	4	5	6	7	8	9	10	11	12
BALI GUDA												
All Sizes	—	**70**	**93**	**81**	**6**	**4**	**4**	—	**35**	**34**	**36**	..
Less than one acre	...	23	28	25	3	1	1	...	14	13	15	..
1·0— 2·4 acres	...	37	53	43	2	2	2	...	19	19	19	..
2·5— 4·9 acres	...	10	12	13	1	1	1	...	2	2	2	..
KOTGARH												
All Sizes	—	**9**	**14**	**7**	—	**3**	**3**	—	**1**	**1**	**1**	...
Less than one acre	—	1	1	1	...	...	...	...	1	1	1	...
1·0— 2·4 acres	...	5	7	3	...	3	3	...	...	...	...	...
2·5— 4·9 acres	...	1	2	1	...	...	...	...	...	...	...	...
5·0— 7·4 acres	...	1	2	1	...	...	...	...	...	...	...	...
7·5— 9·9 acres	—	1	2	1	—	...	...	...	...	...	...	...
PHIRINGIA												
All Sizes	—	**81**	**120**	**110**	**1**	**4**	**3**	**1**	**34**	**38**	**30**	—
Less than one acre		6	11	9	—	...	...	...	2	3	1	—
1·0— 2·4 acres	—	56	80	70	...	4	3	1	25	28	22	...
2·5— 4·9 acres	—	14	21	19	1	—	—	—	6	6	6	...
5·0— 7·4 acres	...	5	8	12	—	—	—	—	1	1	1	...
BAUDH												
All Sizes	...	**205**	**353**	**258**	**21**	**12**	**12**	...	**80**	**94**	**64**	**2**
Less than one acre	...	1	1	..	...	1	1	...	..	..	..	..
1·0— 2·4 acres	...	38	56	40	1	5	5	...	17	21	12	1
2·5— 4·9 acres	...	78	110	98	3	4	4	...	38	40	36	...
5·0— 7·4 acres	—	48	94	64	3	1	1	..	15	20	9	1
7·5— 9·9 acres	—	9	19	15	2	...	...	...	2	2	2	...
10·0—12·4 acres	...	17	35	17	2	1	1	...	5	5	5	...
12·5—14·9 acres	...	3	9	7	1	...	...	...	...	...	...	...
15·0—29·9 acres	—	10	25	15	9	—	—	—	3	6	...	...
50+ acres	—	1	4	2	—	—	—	—	...	...	...	...
PHULBANI												
All Sizes	—	**47**	**74**	**65**	—	**1**	**1**	...	**18**	**18**	**18**	...
Less than one acre	...	15	22	17	—	...	...	...	8	8	8	...
1·0— 2·4 acres	...	23	36	34	—	1	1	...	7	7	7	...
2·5— 4·9 acres	...	6	12	9	—	...	...	...	1	1	1	...
5·0— 7·4 acres	—	1	1	1	...	...	...	...	1	1	1	...
7·5— 9·9 acres	...	2	3	4	...	...	...	...	1	1	1	...
RAIKIA												
All Sizes	—	**62**	**90**	**72**	...	**8**	**7**	**1**	**25**	**26**	**24**	...
Less than one acre	...	21	29	23	...	2	2	...	10	11	9	...
1·0— 2·4 acres	—	36	53	47	...	4	3	1	13	12	14	...
2·5— 4·9 acres	...	5	8	2	...	2	2	...	2	3	1	—

INDUSTRY CLASSIFIED BY SIZE OF LAND IN RURAL AND URBAN AREAS SEPARATELY—*contd.*

20 per cent sample)

Table B-XV

Cultivating Households engaged in Household Industry—*concld.*

3—5 Persons				6—10 Persons				More than 10 Persons				Unspecified			
	Family workers				Family workers				Family workers				Family workers		
House-holds	Males	Females	Hired workers	House-holds	Males	Females	Hired workers	House-holds	Males	Females	Hired workers	House-holds	Males	Females	Hired workers
13	14	15	16	17	18	19	20	21	22	23	24	25	26	27	28
POLICE STATION															
31	**55**	**45**	**6**	...	..	..	...	...	...	...	...	...	...	...	..
8	14	10	3	..	..	..	...	..	...	..	..	...	..	..	..
16	32	24	2	..	..	..	...	...	...	..	..	..	..	..	...
7	9	11	1	..	..	..	..	..	...	..	...	..	...	...	...
POLICE STATION															
5	**10**	**6**	...	...	...	...	...	...	...	...	...	...	...	...	...
...	..	...	...	..	..	..	...	...	...	..	...	...	...	...	...
2	4	3	..	...	...	..	..	..	...	..	...	...	...	...	...
1	2	1	..	..	..	..	..	..	...	..	...	...	...	...	...
1	2	1	..	..	..	..	...	...	...	...	...	...	...	...	...
1	2	1	...	..	..	..	...	...	...	...	...	...	...	...	...
POLICE STATION															
41	**73**	**73**	**1**	**2**	**6**	**6**	...	...	...	...	...	...	...	...	...
3	5	5	...	1	3	3	...	...	...	...	...	...	...	...	..
26	46	44	...	1	3	3	...	...	...	...	...	..	..	...	..
8	15	13	1	..	..	..	..	...	...	...	...	...	...	...	...
4	7	11	...	...	...	...	..	...	...	...	...	...	...	...	..
POLICE STATION															
97	**194**	**144**	**9**	**16**	**53**	**50**	**10**	...	...	...	...	...	...	...	...
...	...	..	..	..	..	...	..	...	...	...	...	...	...	...	...
16	30	28	..	..	..		...	...	...	...	...	...	..	...	..
33	57	52	3	3	9	10	..	..	...	..	..	..	..	..	..
26	55	35	2	6	18	20	..	...	..	...	...	..	..	..	..
6	11	10	2	1	6	3	...	...	..	...	...	..	..	...	..
10	25	10	2	1	4	2	...	...	...	...	...	..	..	...	..
2	5	3	...	1	4	4	1	...	...	...	...	..	...	...	..
4	11	6	...	3	8	9	9	...	...	...	...	..	...	...	..
..	..	...	...	1	4	2	...	...	...	...	...	...	...	...	..
POLICE STATION															
28	**55**	**47**	...	...	...	...	...	...	...	...	...	...	...	...	..
7	14	9	..	..	..	..	...	...	...	...	...	...	...	...	..
15	28	27	..	..	..	..	..	...	...	...	...	..	..	..	..
5	11	8	...	...	..	..	..	...	..	...	..	..	..	..	..
..	..	..	..	...	..	..	..	...	..	...	...	..	...	...	..
1	2	3	...	...	...	...	...	...	...	...	...	...	...	...	...
POLICE STATION															
27	**51**	**41**	...	**2**	**6**	**6**	...	...	...	...	...	...	...	...	...
8	13	11	...	1	3	3	..	...	...	...	..	...	...	...	..
18	35	29	..	1	3	3	..	...	...	...	...	..	...	...	...
1	3	1	..	..	..	..	..	...	..	...	..	..	..		

TABLE B-XV—SAMPLE HOUSEHOLDS ENGAGED BOTH IN CULTIVATION AND HOUSEHOLD

Table B-XV (Based on

Size of land (class ranges in acres)	Total of Cultivating Households which are also engaged in Household Industry				Cultivating Households engaged in Household Industry						
					1 Person			2 Persons			
		Family workers				Family workers			Family workers		
	Households	Males	Females	Hired workers	Households	Males	Females	Households	Males	Females	Hired workers
1	2	3	4	5	6	7	8	9	10	11	12
											DARINGIBADI
All Sizes	**55**	**73**	**55**	**15**	**6**	**5**	**1**	**32**	**36**	**28**	...
Less than one acre	29	37	31	...	3	2	1	18	19	17	..
1·0— 2·4 acres	12	15	10	..	2	2	...	8	10	6	...
2·5— 4·9 acres	9	14	10	5	1	1	...	3	3	3	..
5·0— 7·4 acres	4	5	4	10	..	...	...	2	2	2	...
15·0—29·9 acres	1	2	...	...	...	..	...	1	2	...	...
											KHAJURIPADA
All Sizes	**52**	**81**	**75**	**1**	**1**	**1**	**...**	**20**	**21**	**19**	...
Less than one acre	12	17	18	...	..	...	...	4	4	4	...
1·0— 2·4 acres	28	45	38	...	1	1	...	13	13	13	..
2·5— 4·9 acres	12	19	19	1	..	..	...	3	4	2	..
											G. UDAYAGIRI
All Sizes	**141**	**208**	**169**	**5**	**14**	**14**	**...**	**65**	**68**	**62**	..
Less than one acre	18	21	15	..	5	5	...	10	10	10	..
1·0— 2·4 acres	85	119	91	5	8	8	...	42	44	40	..
2·5— 4·9 acres	25	43	41	...	..	..	...	11	12	10	..
5·0— 7·4 acres	10	19	15	...	1	1	...	1	1	1	..
7·5— 9·9 acres	2	5	5	...	...	...	...	1	1	1	...
12·5—14·9 acres	1	1	2	...	...	...	...	...	...	...	...
											HARBHANGA
All Sizes	**37**	**60**	**29**	**8**	**9**	**9**	**...**	**10**	**12**	**7**	**1**
Less than one acre	1	1	1	...	..	..	..	1	1	1	..
1·0— 2·4 acres	7	9	4	1	2	2	..	3	4	2	..
2·5— 4·9 acres	11	20	13	2	1	1	...	4	4	4	..
5·0— 7·4 acres	9	14	7	1	4	4	...	2	3	...	1
7·5— 9·9 acres	3	8	2	..	...	..	...	..	...	...	...
10·0—12·4 acres	1	2	1	..	...	..	...	...	...	...	...
12·5—14·9 acres	2	2	..	2	1	1	...	...	...	...	...
15·0—29·9 acres	1	1	..	2	...	..	...	..	..	...	...
30·0—49·9 acres	1	2	1	...	...	..	...	..	...	...	...
Unspecified	1	1	...	...	1	1	...	..	...	...	...
											ALL URBAN
All Sizes	**15**	**25**	**22**	**5**	**3**	**3**	**...**	**3**	**3**	**3**	...
1·0— 2·4 acres	6	10	8	1	1	1	...	1	1	1	...
2·5— 4·9 acres	5	6	6	2	2	2	...	1	1	1	..
5·0— 7·4 acres	3	6	5	...	...	...	...	1	1	1	..
15·0—29·9 acres	1	3	3	2	...	...	...	...	...	...	...

INDUSTRY CLASSIFIED BY SIZE OF LAND IN RURAL AND URBAN AREAS SEPARATELY—*concld.*

20 per cent sample)

Table B-XV

Cultivating Households engaged in Household Industry—*concld.*

3—5 Persons				6—10 Persons				More than 10 Persons				Unspecified			
	Family workers				Family workers				Family workers				Family workers		
House-holds	Males	Females	Hired workers	House-holds	Males	Females	Hired workers	House-holds	Males	Females	Hired workers	House-holds	Males	Females	Hired workers
13	14	15	16	17	18	19	20	21	22	23	24	25	26	27	28
POLICE STATION															
15	**29**	**23**	**1**	**1**	**2**	**2**	**4**	**1**	**1**	**1**	**10**	..	..	...	..
8	16	13	..	..	..	..	..	..	..	..	..	..	..	...	...
2	3	4	..	..	..	..	..	..	..	..	..	..	..	..	..
4	8	5	1	1	2	2	4	..	..	..	..	..	..	..	..
1	2	1	..	..	..	..	..	1	1	1	10	..	..	...	..
..	..	..	..	..	..	..	..	..	..	..	..	..	..	...	..
POLICE STATION															
29	**52**	**51**	**1**	**2**	**7**	**5**	..	..	..	..	..	..	..	...	...
8	13	14	..	..	..	..	..	...	...	...	..	..	..	..	...
12	24	20	..	2	7	5	..	...	...	..	..	..	..	...	...
9	15	17	1	..	..	..	..	...	...	..	...	..	...	...	...
POLICE STATION															
58	**110**	**93**	**5**	**4**	**16**	**14**	...	...	...	...	..	...	...	..	...
3	6	5	..	..	..	..	..	..	..	..	..	..	...	..	...
35	67	51	5	..	..	..	..	...	...	..	...	..	...	...	...
11	19	21	..	3	12	10	..	...	..	...	...	..	...	...	...
8	17	14	...	..	..	..	..	...	...	...	..	..	...	...	...
..	...	...	..	1	4	4	..	...	..	...	...	...	...	...	...
1	1	2	...	...	...	...	..	...	...	...	...	...	...	...	...
POLICE STATION															
17	**36**	**20**	**5**	**1**	**3**	**2**	**2**	..	..	...	...	...	...	...	..
..	..	..	...	..	...	..	...	...	...	...	...	...	...	...	...
2	3	2	1	...	...	..	..	...	...	...	..	...	...	...	...
5	12	7	...	1	3	2	2	...	...	...	...	...	...	...	..
3	7	7	...	...	...	...	..	...	...	...	...	...	...	...	..
3	8	2	...	...	...	..	...	...	...	...	...	...	...	...	..
1	2	1	...	...	...	...	..	...	...	...	...	..	...	...	...
1	1	...	2	...	...	...	...	...	...	...	...	..	..	...	...
1	1	...	2	...	...	...	...	...	...	...	...	...	..	..	...
1	2	1	...	...	...	...	...	...	...	...	...	...	...	...	..
...	...	...	...	...	...	...	...	...	...	...	...	...	...	...	...
AREAS															
6	**11**	**9**	**2**	**3**	**8**	**10**	**3**	...	..	...	...	...	...	...	..
4	8	7	1	...	...	...	...	...	..	...	...	...	...	...	...
1	1	1	1	1	2	4	1	...	...	...	...	...	...	...	...
1	2	1	...	1	3	3	...	...	...	...	...	...	...	...	...
...	...	...	...	1	3	3	2	...	...	...	...	...	...	...	...

TABLE B-XVI—SAMPLE PRINCIPAL HOUSEHOLD INDUSTRY CLASSIFIED BY PERIOD OF WORKING

(Based on

Table B-XVI

Code No.	Household Industry (Division and Major Group only)	Total Rural Urban	Total				1 to 3 months				4 to 6 months			
			House-holds	Family workers		Hired workers	House-holds	Family workers		Hired workers	House-holds	Family workers		Hired workers
				M	F			M	F			M	F	
1	2	3	4	5	6	7	8	9	10	11	12	13	14	15
All Industries		Total (T)	2,180	2,875	2,350	171	86	120	94	17	375	491	414	60
		(a)	1,087	1,664	1,348	150	71	112	82	17	289	420	331	59
		(b)	1,093	1,211	1,002	21	15	8	12	...	86	71	83	1
		Rural (T)	2,126	2,800	2,292	166	86	120	94	17	372	488	413	59
		(a)	1,072	1,639	1,326	145	71	112	82	17	286	417	330	58
		(b)	1,054	1,161	966	21	15	8	12	..	86	71	83	1
		Urban (T)	54	75	58	5	..	..	..	..	3	3	1	1
		(a)	15	25	22	5	...	..	..	..	3	3	1	1
		(b)	39	50	36	..	..	..	..	..	..	..	..	..
*Division 0	Agriculture, Live-stock, Forestry, Fishing and Hunting	Total (T)	288	411	230	53	13	20	15	8	62	85	63	30
		(a)	138	219	134	49	10	18	12	8	59	82	59	30
		(b)	150	192	96	4	3	2	3	..	3	3	4	..
		Rural (T)	287	410	230	53	13	20	15	8	62	85	63	30
		(a)	138	219	134	49	10	18	12	8	59	82	59	30
		(b)	149	191	96	4	3	2	3	...	3	3	4	...
		Urban (T)	1	1	...	...	...	..	..	..	..	..	...	...
		(b)	1	1	...	...	...	..	..	...	..	...	...	...
Major Group 00	Field produce and Planta-tion Crops	Total (T)	41	49	38	23	10	13	11	8	19	23	15	13
		(a)	32	41	29	23	7	11	8	8	16	20	11	13
		(b)	9	8	9	...	3	2	3	...	3	3	4	...
		Rural (T)	41	49	38	23	10	13	11	8	19	23	15	13
		(a)	32	41	29	23	7	11	8	8	16	20	11	13
		(b)	9	8	9	...	3	2	3	...	3	3	4	..
Major Group 01	Plantation Crops	Total (T)	52	80	52	18	3	7	4	...	37	54	42	17
		(a)	52	80	52	18	3	7	4	...	37	54	42	17
		Rural (T)	52	80	52	18	3	7	4	...	37	54	42	17
		(a)	52	80	52	18	3	7	4	..	37	54	42	17

Note:—

Lines with nil entries have been omitted.

(a) With Cultivation

(b) Without Cultivation

AND TOTAL NUMBER OF WORKERS ENGAGED IN HOUSEHOLD INDUSTRY IN ALL AREAS

20 per cent sample)

Table B-XVI

7 to 9 months				10 months to 1 year				Months not stated					
House-holds	Family workers		Hired workers	House-holds	Family workers		Hired workers	House-holds	Family workers		Hired workers	Total Rural Urban	Code No.
	M	F			M	F			M	F			
16	17	18	19	20	21	22	23	24	25	26	27	3	1
261	**346**	**281**	**19**	**1,425**	**1,877**	**1,527**	**74**	**33**	**41**	**34**	**1**	**Total (T)**	**All Industries**
159	**239**	**203**	**11**	**552**	**870**	**714**	**62**	**16**	**23**	**18**	**1**	**(a)**	
102	**107**	**78**	**8**	**873**	**1,007**	**813**	**12**	**17**	**18**	**16**	..	**(b)**	
260	**344**	**280**	**19**	**1,376**	**1,807**	**1,474**	**70**	**32**	**41**	**31**	**1**	**Rural (T)**	
158	**237**	**202**	**11**	**541**	**850**	**694**	**58**	**16**	**23**	**18**	**1**	**(a)**	
102	**107**	**78**	**8**	**835**	**957**	**780**	**12**	**16**	**18**	**13**	..	**(b)**	
1	**2**	**1**	...	**49**	**70**	**53**	**4**	**1**	..	**3**	..	**Urban (T)**	
1	**2**	**1**	..	**11**	**20**	**20**	**4**	...	...	...	...	**(a)**	
...	...	...	...	**38**	**50**	**33**	..	**1**	...	**3**	...	**(b)**	
53	**77**	**38**	**6**	**155**	**223**	**111**	**9**	**5**	**6**	**3**	..	**Total (T)**	***Division 0**
19	33	17	5	49	85	45	6	1	1	1	...	(a)	
34	44	21	1	106	138	66	3	4	5	2	...	(b)	
53	**77**	**38**	**6**	**154**	**222**	**111**	**9**	**5**	**6**	**3**	..	**Rural (T)**	
19	33	17	5	49	85	45	6	1	1	1	...	(a)	
34	44	21	1	105	137	66	3	4	5	2	...	(b)	
...	..	...	...	**1**	**1**	—	..	—	...	—	..	**Urban (T)**	
...	...	...	...	1	1	—	..	—	...	—	...	(b)	
2	**2**	**2**	**2**	**10**	**11**	**10**	..	—	...	...	..	**Total (T)**	**Major Group 00**
2	2	2	2	7	8	8	—	—	...	...	...	(a)	
...	...	..	..	3	3	2	...	...	...	...	...	(b)	
2	**2**	**2**	**2**	**10**	**11**	**10**	—	...	...	...	...	**Rural (T)**	
2	2	2	2	7	8	8	—	—	...	...	...	(a)	
..	..	..	..	3	3	2	...	—	...	...	—	(b)	
5	**8**	**1**	**1**	**7**	**11**	**5**	...	—	—	...	...	**Total (T)**	**Major Group 01**
5	8	1	1	7	11	5	...	—	...	...	..	(a)	
5	**8**	**1**	**1**	**7**	**11**	**5**	—	—	—	—	...	**Rural (T)**	
5	8	1	1	7	11	5	—	—	...	..	...	(a)	

TABLE B-XVI—SAMPLE PRINCIPAL HOUSEHOLD INDUSTRY CLASSIFIED BY PERIOD OF WORKING

(Based on

Table B-XVI

Code No.	Household Industry (Division and Major Group only)	Total Rural Urban	Total				1 to 3 months				4 to 6 months			
			House-holds	Family workers		Hired workers	House-holds	Family workers		Hired workers	House-holds	Family workers		Hired workers
				M	F			M	F			M	F	
1	2	3	4	5	6	7	8	9	10	11	12	13	14	15
Major Group 04	**Livestock and Hunting**	**Total (T)**	**186**	**272**	**131**	**10**	..	..	..	...	**4**	**6**	**4**	..
		(a)	50	94	49	7	..	..	..	...	4	6	4	..
		(b)	136	178	82	3	..	..	..	..	..	..	..	..
		Rural (T)	**185**	**271**	**131**	**10**	..	..	..	..	**4**	**6**	**4**	..
		(a)	50	94	49	7	..	...	..	...	4	6	4	..
		(b)	135	177	82	3	..	...	...	...	...	...	...	..
		Urban (T)	**1**	**1**	...	...	..	..	...	...	...	..	..	...
		(b)	1	1	..	..	..	..	...	..	..	..	...	...
***Division 2 & 3**	**Manufacturing**	**Total (T)**	**1,892**	**2,464**	**2,120**	**118**	**73**	**100**	**79**	**9**	**313**	**406**	**351**	**30**
		(a)	949	1,445	1,214	101	61	94	70	9	230	338	272	29
		(b)	943	1,019	906	17	12	6	9	..	83	68	79	1
		Rural (T)	**1,839**	**2,390**	**2,062**	**113**	**73**	**100**	**79**	**9**	**310**	**403**	**350**	**29**
		(a)	934	1,420	1,192	96	61	94	70	9	227	335	271	28
		(b)	905	970	870	17	12	6	9	..	83	68	79	1
		Urban (T)	**53**	**74**	**58**	**5**	..	..	..	..	**3**	**3**	**1**	**1**
		(a)	15	25	22	5	..	..	..	..	3	3	1	1
		(b)	38	49	36	..	..	..	..	..	..	..	..	...
Major Group 20	**Foodstuffs**	**Total (T)**	**457**	**474**	**571**	**19**	**16**	**14**	**16**	..	**70**	**81**	**88**	**3**
		(a)	248	355	340	14	10	14	9	..	48	67	65	3
		(b)	209	119	231	5	6	..	7	..	22	14	23	..
		Rural (T)	**454**	**472**	**568**	**19**	**16**	**14**	**16**	..	**70**	**81**	**88**	**3**
		(a)	247	354	340	14	10	14	9	..	48	67	65	3
		(b)	207	118	228	5	6	...	7	..	22	14	23	..
		Urban (T)	**3**	**2**	**3**	...	..	...	...	..	..	...	..	..
		(a)	1	1	...	...	...	...	...	...	..	...	..	...
		(b)	2	1	3	...	...	..	...	..	..	..	..	..
Major Group 23	**Textile—Cotton**	**Total (T)**	**584**	**869**	**746**	**35**	**13**	**21**	**14**	..	**92**	**139**	**111**	**8**
		(a)	304	491	424	33	12	20	13	..	82	130	103	8
		(b)	280	378	322	2	1	1	1	..	10	9	8	..
		Rural (T)	**560**	**832**	**704**	**30**	**13**	**21**	**14**	..	**91**	**138**	**110**	**7**
		(a)	294	473	404	28	12	20	13	..	81	129	102	7
		(b)	266	359	300	2	1	1	1	..	10	9	8	...
		Urban (T)	**24**	**37**	**42**	**5**	...	...	...	..	**1**	**1**	**1**	**1**
		(a)	10	18	20	5	...	...	...	...	1	1	1	1
		(b)	14	19	22	...	...	...	...	...	...	...	...	...

AND TOTAL NUMBER OF WORKERS ENGAGED IN HOUSEHOLD INDUSTRY IN ALL AREAS—*contd.*

20 per cent sample)

Table B-XVI

7 to 9 months				10 months to 1 year				Months not stated					
House-holds	Family workers		Hired workers	House-holds	Family workers		Hired workers	House-holds	Family workers		Hired workers	Total Rural Urban	Code No.
	M	F			M	F			M	F			
16	17	18	19	20	21	22	23	24	25	26	27	3	1
46	**67**	**35**	**3**	**132**	**194**	**90**	**7**	**4**	**5**	**2**	...	**Total (T)**	**Major Group 04**
12	23	14	2	33	64	30	5	1	1	1	...	(a)	
34	44	21	1	99	130	60	2	3	4	1	...	(b)	
46	**67**	**35**	**3**	**131**	**193**	**90**	**7**	**4**	**5**	**2**	...	**Rural (T)**	
12	23	14	2	33	64	30	5	1	1	1	...	(a)	
34	44	21	1	98	129	60	2	3	4	1	...	(b)	
...	..	..	...	**1**	**1**	...	...	—	—	...	...	**Urban (T)**	
...	...	..	...	1	1	...	—	...	—	...	...	(b)	
208	**269**	**243**	**13**	**1,270**	**1,654**	**1,416**	**65**	**28**	**35**	**31**	**1**	**Total (T)**	***Division 2 & 3**
140	206	186	6	503	785	669	56	15	22	17	1	(a)	
68	63	57	7	767	869	747	9	13	13	14	..	(b)	
207	**267**	**242**	**13**	**1,222**	**1,585**	**1,363**	**61**	**27**	**35**	**28**	**1**	**Rural (T)**	
139	204	185	6	492	765	649	52	15	22	17	1	(a)	
68	63	57	7	730	820	714	9	12	13	11	...	(b)	
1	**2**	**1**	..	**48**	**69**	**53**	**4**	**1**	...	**3**	...	**Urban (T)**	
1	2	1	..	11	20	20	4	...	...	...	...	(a)	
—	—	—	—	37	49	33	..	1	—	3	...	(b)	
35	**39**	**49**	...	**328**	**331**	**407**	**16**	**8**	**9**	**11**	...	**Total (T)**	**Major Group 20**
23	33	34	—	163	234	228	11	4	7	4	...	(a)	
12	6	15	..	165	97	179	5	4	2	7	..	(b)	
35	**39**	**49**	—	**326**	**329**	**407**	**16**	**7**	**9**	**8**	..	**Rural (T)**	
23	33	34	..	162	233	228	11	4	7	4	...	(a)	
12	6	15	...	164	96	179	5	3	2	4	...	(b)	
...	...	...	..	**2**	**2**	..	...	**1**	...	**3**	...	**Urban (T)**	
—	...	...	...	1	1	...	...	...	...	...	...	(a)	
..	..	..	...	1	1	...	—	1	..	3	...	(b)	
69	**105**	**89**	**2**	**400**	**591**	**521**	**25**	**10**	**13**	**11**	..	**Total (T)**	**Major Group 23**
52	83	75	2	150	247	224	23	8	11	9	...	(a)	
17	22	14	..	250	344	297	2	2	2	2	...	(b)	
69	**105**	**89**	**2**	**377**	**555**	**480**	**21**	**10**	**13**	**11**	—	**Rural (T)**	
52	83	75	2	141	230	205	19	8	11	9	...	(a)	
17	22	14	..	236	325	275	2	2	2	2	...	(b)	
...	...	...	...	**23**	**36**	**41**	**4**	...	—	...	...	**Urban (T)**	
...	..	..	..	9	17	19	4	..	...	...	...	(a)	
...	..	..	..	14	19	22	..	..	..	...	...	(b)	

TABLE B-XVI—SAMPLE PRINCIPAL HOUSEHOLD INDUSTRY CLASSIFIED BY PERIOD OF WORKING

(Based on

Table B-XVI

Code No.	Household Industry (Division and Major Group only)	Total Rural Urban	Total				1 to 3 months				4 to 6 months			
			House-holds	Family workers		Hired workers	House-holds	Family workers		Hired workers	House-holds	Family workers		Hired workers
				M	F			M	F			M	F	
1	2	3	4	5	6	7	8	9	10	11	12	13	14	15
Major Group 28	**Manufacture of Wood and Wooden Products**	**Total (T)**	**343**	**418**	**366**	**21**	**31**	**48**	**33**	**8**	**75**	**84**	**93**	**6**
		(a)	149	215	186	16	27	44	32	8	48	65	58	5
		(b)	194	203	180	5	4	4	1	..	27	19	35	1
		Rural (T)	**334**	**406**	**361**	**21**	**31**	**48**	**33**	**8**	**74**	**83**	**93**	**6**
		(a)	147	212	185	16	27	44	32	8	47	64	58	5
		(b)	187	194	176	5	4	4	1	..	27	19	35	1
		Urban (T)	**9**	**12**	**5**	...	..	..	..	..	**1**	**1**	..	..
		(a)	2	3	1	..	..	..	..	..	1	1	..	..
		(b)	7	9	4	..	..	..	..	..	..	..	..	..

AND TOTAL NUMBER OF WORKERS ENGAGED IN HOUSEHOLD INDUSTRY IN ALL AREAS—*concld.*

20 per cent sample)

Table B-XVI

7 to 9 months				10 months to 1 year				Months not stated					
House-holds	Family workers		Hired workers	House-holds	Family workers		Hired workers	House-holds	Family workers		Hired workers	Total Rural Urban	Code No.
	M	F			M	F			M	F			
16	17	18	19	20	21	22	23	24	25	26	27	3	1
42	**43**	**53**	**4**	**195**	**243**	**187**	**3**	..	..	..	..	**Total (T)**	**Major Group 28**
25	33	36	..	49	73	60	3	..	..	..	..	(a)	
17	10	17	4	146	170	127	..	..	..	..	..	(b)	
41	**41**	**52**	**4**	**188**	**234**	**183**	**3**	..	..	..	..	**Rural (T)**	
24	31	35	..	49	73	60	3	..	..	..	..	(a)	
17	10	17	4	139	161	123	..	..	..	..	..	(b)	
1	**2**	**1**	**—**	**7**	**9**	**4**	**...**	**...**	..	..	**...**	**Urban (T)**	
1	2	1	..	..	..	..	..	..	..	..	..	(a)	
—	—	—	—	7	9	4	..	..	..	..	..	(b)	

APPENDIX TO TABLE B-XVI

Major Groups of Household Industry having less than 10 per cent of the figures of their respective Divisions which are omitted from the main Table are shown in this Appendix. These Major Groups followed by number of Households together with the period of working within brackets, are given in run on lines. It is prepared separately for Total, Rural and Urban areas.

The following symbols are used :

With Cultivation

1 to 3 months	.. A
4 to 6 months	... B
7 to 9 months	... C
10 to 12 months	.. D
Months not stated	... X

Without Cultivation

1 to 3 months	.. E
4 to 6 months	... F
7 to 9 months	... G
10 to 12 months	... H
Months not stated	... Y

Total—02(B-2, Y-1); 03(D-2, H-4); 21(B-2, C-3, D-4, F-1, G-6, H-3); 22(B-1, D-2, F-1, H-7); 24(A-5, B-2, C-1, D-2, H-5); 26(H-3); 27(D-4, F-1, H-12, Y-1); 29 (G-1); 30 (C-1); 31(C-1, D-1, H-2); 34-35(A-4, B-25, C-19, D-69, X-2, F-7, G-6, H-47, Y-3); 36(A-1, B-11, C-9, D 42, X-1, F-5, G-3, H-91, Y-1); 38 (F-1, H-1); 39 (A-2, B-11, C-6, D-17, E-1, F-8, G-6, H-35, Y-2).

Rural—02(B-2, Y-1); 03(D-2, H-4); 21(B-2, C-3, D-4, F-1, G-6, H-3); 22(B-1, D-2, F-1, H-7); 24 (A-5, B-2, C-1, D-2, H-5); 27 (D-4, F-1, H-9, Y-1); 29(G-1); 30 (C-1); 31(C-1); 34-35 (A-4, B-25, C-19, D-69, X-2, F-7, G-6, H-47, Y-3); 36(A-1, B-11, C-9, D-42, X-1, F-5, G-3, H-89, Y-1); 38(F-1); 39(A-2, B-10, C-6, D-17, E-1, F-8, G-6, H-31, Y-2).

Urban— 26(H-3); 27(H-3); 31(D-1, H-2); 36 (H-2); 38(H-1); 39 (B-1, H-4).

TABLE B-XVII—SAMPLE HOUSEHOLDS CLASSIFIED BY (i) NUMBER OF MALE AND FEMALE NOR IN INDUSTRY, (b) IN HOUSEHOLD INDUSTRY ONLY AND (c) IN

(Based on

Table B-XVII

Total Rural Urban	Total No. of Sample Households	Total Sample Household Population			Size of Sample Households: Single member household			2—3 members		
		Persons	Males	Females	Households	Males	Females	Households	Males	Females
1	2	3	4	5	6	7	8	9	10	11
Total ..	**23,892**	**102,020**	**50,450**	**51,570**	**1,350**	**693**	**657**	**8,025**	**10,212**	**10,414**
All Rural ..	**23,619**	**100,808**	**49,863**	**50,945**	**1,321**	**681**	**640**	**7,956**	**10,128**	**10,328**
Households engaged neither in Cultivation nor in Household Industry	**5,958**	**21,357**	**10,649**	**10,708**	**799**	**399**	**400**	**2,354**	**2,903**	**3,034**
Households engaged in Household Industry only	**1,054**	**4,460**	**2,186**	**2,274**	**63**	**19**	**44**	**341**	**422**	**448**
Households engaged in Cultivation ..	**16,607**	**74,991**	**37,028**	**37,963**	**459**	**263**	**196**	**5,261**	**6,803**	**6,846**
Size of Holding Group—										
Less than 1 acre ..	1,766	7,132	3,490	3,642	50	30	20	686	901	877
1·0— 2·4 acres ..	6,889	28,890	14,226	14,664	238	134	104	2,400	3,049	3,141
2·5— 4·9 acres ..	3,851	17,553	8,620	8,933	85	56	29	1,187	1,531	1,563
5·0— 7·4 acres ..	2,141	10,231	5,082	5,149	53	26	27	582	774	757
7·5— 9·9 acres ..	634	3,281	1,673	1,608	13	5	8	161	229	198
10·0—12·4 acres ..	561	3,120	1,548	1,572	5	3	2	110	141	142
12·5—14·9 acres ..	161	971	479	492	2	1	1	33	42	40
15·0—29·9 acres ..	418	2,626	1,336	1,290	4	2	2	72	95	90
30·0—49·9 acres ..	87	576	285	291	2	1	1	11	16	15
50+ acres ..	77	525	250	275	5	5	..	10	13	13
Unspecified ..	22	86	39	47	2	...	2	9	12	10
All Urban ..	**273**	**1,212**	**587**	**625**	**29**	**12**	**17**	**69**	**84**	**86**

MEMBERS BY SIZE OF HOUSEHOLDS AND (ii) ENGAGEMENT (a) NEITHER IN CULTIVATION CULTIVATION SUBCLASSIFIED BY SIZE OF LAND CULTIVATED

20 per cent sample)

Table B-XVII

Size of Sample Households—*concld.*									
4—6 members			7—9 members			10 members and above			Total Rural Urban
House-holds	Males	Females	House-holds	Males	Females	House-holds	Males	Females	
12	13	14	15	16	17	18	19	20	1
11,387	**27,007**	**27,829**	**2,713**	**10,246**	**10,299**	**417**	**2,292**	**2,371**	**Total**
11,262	**26,702**	**27,541**	**2,672**	**10,102**	**10,128**	**408**	**2,250**	**2,308**	**All Rural**
2,371	**5,602**	**5,650**	**403**	**1,577**	**1,454**	**31**	**168**	**170**	**Households engaged neither in Cultivation nor in Household Industry**
524	**1,250**	**1,274**	**111**	**412**	**420**	**15**	**83**	**88**	**Households engaged in Household Industry only**
8,367	**19,850**	**20,617**	**2,158**	**8,113**	**8,254**	**362**	**1,999**	**2,050**	**Households engaged in Cultivation**
									Size of Holding Group—
892	2,056	2,199	132	475	511	6	28	35	Less than 1 acre
3,546	8,316	8,690	657	2,476	2,475	48	251	254	1·0— 2·4 acres
1,985	4,738	4,910	525	1,941	2,031	69	354	400	2·5— 4·9 acres
1,088	2,613	2,694	368	1,392	1,402	50	277	269	5·0— 7·4 acres
285	710	680	144	550	544	31	179	178	7·5— 9·9 acres
278	692	693	122	461	481	46	251	254	10·0—12·4 acres
60	142	163	47	191	174	19	103	114	12·5—14·9 acres
169	428	425	113	449	424	60	362	349	15·0—29·9 acres
35	88	85	23	85	98	16	95	92	30·0—49·9 acres
21	48	56	24	85	101	17	99	105	50+ acres
8	19	22	3	8	13	...	..	..	Unspecified
125	**305**	**288**	**41**	**144**	**171**	**9**	**42**	**63**	**All Urban**

TABLE-C SERIES

SOCIAL AND CULTURAL TABLES

The contents of the Social and Cultural Tables appearing in this volume are briefly explained below :

2. Table C-I—Composition of Sample Households by relationship to Head of Family classified by size of land cultivated (Based on 20 per cent sample)—This Table shows the family composition of households engaged in different occupations, namely, (*i*) households engaged neither in cultivation nor in household industry, (*ii*) households engaged in household industry and (*iii*) households engaged in cultivation. The last category of households are further split up according to the size of the land cultivated by them. It is presented separately for Total, Rural and Urban.

3. This Table gives the sex composition of the members in a household. Heads of households and their spouses, family members and unrelated persons are shown separately. Heads of households can be males or females. Married relations are separated from unmarried family members and among the former the married sons are shown distinct from other married relations. This Table may be of sociological interest indicating the strength of the joint family system.

4. Table C-II—Age and Marital Status—This Table shows the marital status of all enumerated persons by their age-groups and sexwise, separately for Total, Rural and Urban. The age-groups conform to international requirements. This is an important demographic Table from which it can be ascertained whether proportions in various marital status conditions have increased or decreased since the last Census and whether any trend is observed in the age of marriage. The data on married females by age-groups can be utilized for forecasting the future births from age specific birth rates.

5. Table C-III—Age, Sex and Education—This Table is presented in three parts :

Part A—Age, Sex and Education in All areas

Part B—Age, Sex and Education in Urban areas only

Part C—Age, Sex and Education in Rural areas only

The information which is supplied for broad educational levels is given for five yearly age-groups up to 34, one age-group 35—44, another for 45—59 and still another for 60+. The educational levels are different for Urban and Rural areas. They are the same as given in Table B-III Parts A and B. This Table is important as it measures the growth of literacy in the total population as well as in different age-groups since last Census.

6. Table C-V—Mother-tongue (Alphabetical order)—This Table shows the large number of languages and dialects spoken in the district.

7. Table C-VII—Religion—This Table shows the distribution of population according to Religion. It is prepared for Total and Rural areas only.

8. Table C-VIII—Scheduled Castes and Scheduled Tribes :

PART A—**Classification by literacy and industrial category of Workers and Non-workers among Scheduled Castes**

PART B—**Classification by literacy and industrial category of Workers and Non-workers among Scheduled Tribes**

This Table which gives separate data for Total, Rural and Urban is presented in two parts. Part A relates to the Scheduled Castes and Part B to the Scheduled Tribes. Both the parts show the distribution of population of Scheduled Castes and Scheduled Tribes respectively by literacy and classification of workers into nine industrial categories and the total number of non-workers. This is a general Table prepared for the first time.

TABLE C-I—COMPOSITION OF SAMPLE HOUSEHOLDS BY RELATIONSHIP TO HEAD OF FAMILY CLASSIFIED BY SIZE OF LAND CULTIVATED

(Based on 20 per cent sample)

Table C-I

Table C-I

Total Rural Urban	Total No. of Sample Households	Total Sample Household Population			Composition of Households										
					Heads of Households		Spouses of Heads of Households		Married relations			Never married, widowed and divorced or separated relations		Unrelated persons	
		Persons	Males	Females	Males	Females	Males	Females	Sons	Other Males	Other Females	Males	Females	Males	Females
1	2	3	4	5	6	7	8	9	10	11	12	13	14	15	16
TOTAL ..	**23,892**	**102,020**	**50,450**	**51,570**	**22,090**	**1,786**	**18**	**19,013**	**2,879**	**1,731**	**9,690**	**23,247**	**20,974**	**485**	**107**
All Rural ..	**23,619**	**100,808**	**49,863**	**50,945**	**21,861**	**1,742**	**17**	**18,819**	**2,836**	**1,711**	**9,546**	**22,961**	**20,740**	**477**	**98**
(*i*) Households engaged neither in Cultivation nor in Household Industry ..	**5,958**	**21,357**	**10,649**	**10,708**	**5,098**	**849**	**9**	**3,994**	**268**	**257**	**1,497**	**4,838**	**4,339**	**179**	**29**
(*ii*) Households engaged in Household Industry ...	**1,054**	**4,460**	**2,186**	**2,274**	**957**	**97**	**1**	**827**	**88**	**53**	**353**	**1,082**	**997**	**5**	**—**
(*iii*) Households engaged in Cultivation ..	**16,607**	**74,991**	**37,028**	**37,963**	**15,806**	**796**	**7**	**13,998**	**2,480**	**1,401**	**7,696**	**17,041**	**15,404**	**293**	**69**
Size of Holding Group—															
Less than one acre ..	1,766	7,132	3,490	3,642	1,682	84	..	1,478	93	93	488	1,618	1,590	4	2
1·0— 2·4 acres ..	6,889	28,890	14,226	14,664	6,497	387	4	5,718	527	400	2,350	6,742	6,191	56	18
2·5— 4·9 acres ..	3,851	17,553	8,620	8,933	3,679	172	2	3,281	596	310	1,839	3,957	3,632	76	9
5·0— 7·4 acres ..	2,141	10,231	5,082	5,149	2,055	86	..	1,776	461	232	1,283	2,267	1,993	67	11
7·5— 9·9 acres ..	634	3,281	1,673	1,608	610	24	..	552	201	94	459	749	562	19	11
10·0—12·4 acres ..	561	3,120	1,548	1,572	543	18	..	496	208	93	465	683	591	21	2
12·5—14·9 acres ..	161	971	479	492	157	4	1	155	80	26	154	205	178	10	1
15·0—29·9 acres ..	418	2,626	1,336	1,290	409	9	..	392	222	103	438	577	443	25	8
30·0—49·9 acres ..	87	576	285	291	82	5	..	77	49	26	101	121	102	7	6
50+ acres ..	77	525	250	275	73	4	..	57	40	24	110	106	103	7	1
Unspecified ..	22	86	39	47	19	3	..	16	3	..	9	16	19	1	—
All Urban ..	**273**	**1,212**	**587**	**625**	**229**	**44**	**1**	**194**	**43**	**20**	**144**	**286**	**234**	**8**	**9**

TABLE C-II—AGE AND MARITAL STATUS

Table C-II

Age-group	Total Rural Urban	Total Population			Marital Status									
					Never Married		Married		Widowed		Divorced or Separated		Unspecified Status	
		P	M	F	M	F	M	F	M	F	M	F	M	F
1	2	3	4	5	6	7	8	9	10	11	12	13	14	15
						BAUDH-KHONDMALS DISTRICT								
All ages ...	T	514,427	255,685	258,742	127,943	107,897	118,090	117,165	7,632	31,350	1,875	2,046	145	284
	R	508,339	252,562	255,777	126,706	106,759	116,375	115,752	7,494	30,982	1,842	2,000	145	284
	U	6,088	3,123	2,965	1,237	1,138	1,715	1,413	138	368	33	46	...	—
0— 9 ...	T	147,160	72,349	74,811	72,349	74,811	...	...	..	..	...	...	...	—
	R	145,626	71,625	74,001	71,625	74,001	...	...	..	..	..	...	...	—
	U	1,534	724	810	724	810	...	..	...	..	..	...	—	—
10—14 ...	T	51,792	27,577	24,215	26,419	21,572	1,119	2,509	11	64	8	38	20	32
	R	51,179	27,235	23,944	26,080	21,339	1,116	2,472	11	64	8	37	20	32
	U	613	342	271	339	233	3	37	..	..	...	1	...	...
15—19 ...	T	40,595	20,258	20,337	16,426	8,805	3,670	11,037	44	133	98	332	20	30
	R	40,006	19,948	20,058	16,315	8,738	3,471	10,831	44	131	98	328	20	30
	U	589	310	279	111	67	199	206	...	2	...	4	—	—
20—24 ...	T	38,801	17,163	21,638	7,188	1,384	9,541	19,451	188	343	230	421	16	39
	R	38,216	16,830	21,386	7,131	1,377	9,266	19,221	187	332	230	417	16	39
	U	585	333	252	57	7	275	230	1	11	..	4	...	...
25—29 ...	T	46,707	23,280	23,427	3,437	492	18,977	21,747	424	771	427	377	15	40
	R	46,181	23,008	23,173	3,431	487	18,714	21,513	421	763	427	370	15	40
	U	526	272	254	6	5	263	234	3	8	...	7	...	...
30—34 ...	T	40,547	20,488	20,059	1,009	358	18,563	17,989	540	1,396	360	282	16	34
	R	40,096	20,242	19,854	1,009	356	18,321	17,810	538	1,379	358	275	16	34
	U	451	246	205	..	2	242	179	2	17	2	7	..	—
35—39 ...	T	34,551	17,973	16,578	367	99	16,784	14,341	609	1,930	206	187	7	21
	R	34,139	17,772	16,367	367	99	16,589	14,150	603	1,914	206	183	7	21
	U	412	201	211	..	..	195	191	6	16	..	4	...	...
40—44 ...	T	30,766	15,679	15,087	258	97	14,438	11,319	800	3,492	173	152	10	27
	R	30,455	15,504	14,951	258	93	14,279	11,225	787	3,460	170	146	10	27
	U	311	175	136	..	4	159	94	13	32	3	6	..	..
45—49 ...	T	23,701	12,024	11,677	117	46	11,033	8,100	757	3,420	107	89	10	22
	R	23,435	11,891	11,544	117	46	10,912	8,007	747	3,384	105	85	10	22
	U	266	133	133	..	..	121	93	10	36	2	4	..	..

Note—Only rural figures are supplied for Subdivisions, Taluks and Police Stations.

TABLE C-II—AGE AND MARITAL STATUS—*contd.*

Table C-II

Age-group	Total Rural Urban	Total Population			Marital Status									
					Never Married		Married		Widowed		Divorced or Separated		Unspecified Status	
		P	M	F	M	F	M	F	M	F	M	F	M	F
1	2	3	4	5	6	7	8	9	10	11	12	13	14	15
BAUDH-KHONDMALS DISTRICT—*concld.*														
50—54 ...	T	24,597	12,630	11,967	95	54	11,136	5,356	1,276	6,463	117	82	6	12
	R	24,312	12,480	11,832	95	52	11,002	5,286	1,267	6,406	110	76	6	12
	U	285	150	135	...	2	134	70	9	57	7	6	—	—
55—59 ...	T	11,142	5,527	5,615	40	26	4,761	2,698	666	2,852	52	30	8	9
	R	10,968	5,440	5,528	40	23	4,691	2,659	652	2,808	49	29	8	9
	U	174	87	87	...	3	70	39	14	44	3	1	—	—
60—64 ...	T	12,947	6,055	6,892	41	17	4,817	1,318	1,139	5,521	53	30	5	6
	R	12,784	5,984	6,800	41	16	4,790	1,299	1,104	5,450	44	29	5	6
	U	163	71	92	—	1	27	19	35	71	9	1	—	—
65—69 ...	T	2,935	1,284	1,651	12	8	954	466	304	1,170	12	6	2	1
	R	2,861	1,234	1,627	12	5	934	458	277	1,157	9	6	2	1
	U	74	50	24	...	3	20	8	27	13	3	...	—	—
70+ ...	T	7,868	3,235	4,633	84	30	2,248	792	873	3,783	29	18	1	10
	R	7,763	3,206	4,557	84	29	2,241	779	855	3,722	25	17	1	10
	U	105	29	76	...	1	7	13	18	61	4	1	—	—
Age not stated	T	318	163	155	101	98	49	42	1	12	3	2	9	1
	R	318	163	155	101	98	49	42	1	12	3	2	9	1
	U	...	...	—	—	—	—	—	—	—	...	—	—	...
KHONDMALS SUBDIVISION														
All ages ...	**Rural**	**96,133**	**47,682**	**48,451**	**25,497**	**21,644**	**20,323**	**20,474**	**1,453**	**5,873**	**355**	**386**	**54**	**74**
0— 9 ...		27,956	13,790	14,166	13,790	14,166	...	...	...	...	...	...	...	...
10—14 ...		9,761	5,214	4,547	5,155	4,364	49	161	1	11	1	2	8	9
15—19 ...		8,089	3,908	4,181	3,476	2,353	402	1,734	3	16	21	73	6	5
20—24 ...		7,051	3,184	3,867	1,647	426	1,447	3,278	31	72	56	84	3	7
25—29 ...		8,683	4,364	4,319	935	159	3,255	3,953	72	136	95	62	7	9
30—34 ...		7,128	3,621	3,507	247	63	3,206	3,104	99	268	61	61	8	11
35—39 ...		6,328	3,218	3,110	83	26	2,977	2,701	117	347	40	32	1	4
40—44 ...		5,544	2,818	2,726	66	19	2,590	2,001	134	668	27	29	1	9
45—49 ...		4,571	2,233	2,338	30	11	2,011	1,597	167	696	21	24	4	10
50—54 ...		4,656	2,373	2,283	16	16	2,088	973	250	1,282	17	10	2	2

55—59	2,346	1,162	1,184	14	10	993	542	146	627	5	2	4	3
60—64	2,319	1,083	1,236	11	4	862	246	204	981	4	3	2	2
65—69	508	219	289	2	3	146	52	68	231	1	2	2	1
70+	1,140	469	671	9	11	293	122	161	535	6	2	...	1
Age not stated	53	26	27	16	13	4	10	...	3	..	..	6	1

PHULBANI PS

All ages — Rural	**29,486**	**14,929**	**14,557**	**8,088**	**6,593**	**6,272**	**6,133**	**433**	**1,665**	**102**	**131**	**34**	**35**
0— 9	8,825	4,357	4,468	4,357	4,468	..	..	...	..	...	..	...	...
10—14	2,980	1,646	1,334	1,634	1,298	6	26	1	2	1	...	4	8
15—19	2,527	1,277	1,250	1,158	626	108	587	..	5	6	31	5	1
20—24	2,342	1,069	1,273	523	104	519	1,115	8	24	17	30	2	...
25—29	2,585	1,345	1,240	261	40	1,035	1,139	17	37	26	18	6	6
30—34	2,210	1,162	1,048	77	15	1,027	920	36	91	18	19	4	3
35—39	1,868	1,013	855	19	8	946	736	38	99	9	10	1	2
40—44	1,575	835	740	22	7	765	548	38	172	9	9	1	4
45—49	1,323	650	673	6	6	593	445	42	212	7	5	2	5
50—54	1,253	651	602	8	9	573	282	65	305	3	5	2	1
55—59	670	338	332	4	2	283	172	45	156	3	1	3	1
60—64	670	317	353	4	1	250	83	60	268	1	...	2	1
65—69	178	85	93	2	..	60	20	21	71	...	1	2	1
70+	463	176	287	8	3	104	58	62	223	2	2	...	1
Age not stated	17	8	9	5	6	3	2	...	..	...	..	...	1

PHIRINGIA PS

All ages — Rural	**42,662**	**20,993**	**21,669**	**11,082**	**9,700**	**9,121**	**9,279**	**649**	**2,514**	**134**	**162**	**7**	**14**
0— 9	12,139	6,018	6,121	6,018	6,121	..	..	..	..	...	...	...	...
10—14	4,218	2,186	2,032	2,148	1,921	35	102	..	9	..	..	3	..
15—19	3,587	1,685	1,902	1,495	1,246	178	625	3	7	9	24	...	...
20—24	2,981	1,330	1,651	732	247	569	1,341	14	29	14	31	1	3
25—29	3,939	1,958	1,981	477	98	1,408	1,792	38	57	35	33	...	1
30—34	3,207	1,599	1,608	116	33	1,410	1,426	46	119	26	27	1	3
35—39	2,924	1,444	1,480	36	8	1,340	1,305	50	151	18	15	..	1
40—44	2,648	1,324	1,324	26	4	1,220	991	70	313	8	13	..	3
45—49	2,106	1,029	1,077	15	2	929	779	77	279	7	14	1	3
50—54	2,163	1,139	1,024	5	4	1,001	478	122	540	11	2	...	...
55—59	1,132	538	594	5	4	469	260	62	329	1	1	1	...
60—64	981	479	502	6	1	390	110	80	390	3	1	...	...
65—69	205	78	127	..	3	53	20	24	103	1	1	...	...
70+	427	183	244	1	7	118	49	63	188	1	..	...	...
Age not stated	5	3	2	2	1	1	1	..	..	..	..	...	...

KHAJURIPADA PS

All ages — Rural	**23,985**	**11,760**	**12,225**	**6,327**	**5,351**	**4,930**	**5,062**	**371**	**1,694**	**119**	**93**	**13**	**25**
0— 9	6,992	3,415	3,577	3,415	3,577	..	...	..	..	..	..	...	...
10—14	2,563	1,382	1,181	1,373	1,145	8	33	..	..	..	2	1	1
15—19	1,975	946	1,029	823	481	116	522	..	4	6	18	1	4
20—24	1,728	785	943	392	75	359	822	9	19	25	23	...	4
25—29	2,159	1,061	1,098	197	21	812	1,022	17	42	34	11	1	2

TABLE C-II—AGE AND MARITAL STATUS—*contd.*

Age-group	Total Rural Urban	Total Population			Marital Status: Never Married		Married		Widowed		Divorced or Separated		Unspecified Status	
		P	M	F	M	F	M	F	M	F	M	F	M	F
1	2	3	4	5	6	7	8	9	10	11	12	13	14	15
KHAJURIPADA PS—*concld.*														
30—34 ...		1,711	860	851	54	15	769	758	17	58	17	15	3	5
35—39 ...		1,536	761	775	28	10	691	660	29	97	13	7	..	1
40—44 ...		1,321	659	662	18	8	605	462	26	183	10	7	..	2
45—49 ...		1,142	554	588	9	3	489	373	48	205	7	5	1	2
50—54 ...		1,240	583	657	3	3	514	213	63	437	3	3	..	1
55—59 ...		544	286	258	5	4	241	110	39	142	1	..	..	2
60—64 ...		668	287	381	1	2	222	53	64	323	..	2	..	1
65—69 ...		125	56	69	..	..	33	12	23	57	..	..	..	..
70+ ..		250	110	140	..	1	71	15	36	124	3	..	..	..
Age not stated		31	15	16	9	6	..	7	..	3	..	..	6	..
BAUDH SUBDIVISION														
All ages ...	**Rural**	**184,348**	**92,573**	**91,775**	**42,680**	**34,317**	**46,199**	**44,880**	**2,846**	**11,793**	**821**	**634**	**27**	**151**
0— 9 ...		50,336	24,738	25,598	24,738	25,598	..	..	..	..	..	..	..	..
10—14 ...		18,732	10,214	8,518	9,243	6,455	958	1,977	6	46	6	22	1	18
15—19 ...		14,154	7,309	6,845	5,105	1,782	2,123	4,856	33	77	42	110	6	20
20—24 ...		14,432	6,474	7,958	2,079	139	4,240	7,541	71	139	78	114	6	25
25—29 ...		16,723	8,465	8,258	892	61	7,248	7,764	155	297	168	116	2	20
30—34 ...		14,694	7,617	7,077	275	178	6,979	6,300	193	503	167	82	3	14
35—39 ...		12,201	6,465	5,736	114	17	6,033	5,031	220	617	95	62	3	9
40—44 ...		10,982	5,694	5,288	79	24	5,223	3,969	297	1,237	94	48	1	10
45—49 ...		8,277	4,152	4,125	29	10	3,810	2,977	260	1,105	50	22	3	11
50—54 ...		9,014	4,717	4,297	36	7	4,179	2,052	452	2,200	50	29	...	9
55—59 ...		3,944	1,937	2,007	13	3	1,670	1,134	234	857	20	10	...	3
60—64 ...		5,398	2,525	2,873	15	8	2,070	606	416	2,243	24	12	...	4
65—69 ...		1,398	613	785	8	1	475	231	122	551	8	2	..	...
70+ ..		3,950	1,593	2,357	11	3	1,178	424	387	1,917	17	5	...	8
Age not stated		113	60	53	43	31	13	18	..	4	2	...	2	...
BAUDH PS														
All ages ...	**Rural**	**68,196**	**34,441**	**33,755**	**15,491**	**12,143**	**17,581**	**17,174**	**1,049**	**4,135**	**300**	**260**	**20**	**43**
0— 9 ...		18,347	9,016	9,331	9,016	9,331	..	..	..	..	..	..	..	..
10—14 ...		6,972	3,785	3,187	3,381	2,225	398	927	2	27	4	8	...	...
15—19 ...		5,451	2,874	2,577	1,881	465	964	2,014	12	33	12	56	5	9
20—24 ...		5,251	2,326	2,925	740	43	1,529	2,785	27	53	25	36	5	8
25—29 ...		6,149	3,198	2,951	269	16	2,805	2,769	67	120	56	41	1	5

30—34 ..	5,187	2,686	2,501	69	17	2,494	2,274	62	175	59	32	2	3
35—39 ..	4,400	2,348	2,052	38	6	2,204	1,812	70	205	34	26	2	3
40—44 ..	3,980	1,955	2,025	24	6	1,801	1,596	99	398	31	21	...	4
45—49 ...	3,192	1,637	1,555	13	4	1,490	1,155	102	384	29	11	3	1
50—54 ..	3,402	1,815	1,587	11	2	1,636	821	149	744	19	15	...	5
55—59 ..	1,668	861	807	4	2	748	472	103	325	6	6	...	2
60—64 ..	2,014	1,000	1,014	2	4	833	251	154	752	11	5	...	2
65—69 ..	583	264	319	6	1	202	97	56	221	...	...	...	..
70+ ..	1,530	633	897	3	1	471	194	146	698	13	3	...	1
Age not stated	70	43	27	34	20	6	7	..	...	1	..	2	..

GHANTAPADA PS

All ages ... Rural	**34,512**	**17,149**	**17,363**	**8,466**	**7,230**	**8,045**	**7,640**	**461**	**2,318**	**175**	**135**	**2**	**40**
0— 9 ..	9,732	4,751	4,981	4,751	4,981	..	..	...	..	..	...	...	...
10—14 ...	3,730	2,042	1,688	1,960	1,536	80	138	1	4	..	2	1	8
15—19 ...	2,580	1,339	1,241	1,040	659	286	545	5	11	8	22	...	4
20—24 ...	2,624	1,174	1,450	365	19	778	1,378	10	19	21	26	...	8
25—29 ...	3,196	1,570	1,626	202	6	1,304	1,541	23	41	41	30	..	8
30—34 ...	2,966	1,543	1,423	73	9	1,394	1,273	40	119	36	16	...	6
35—39 ...	2,293	1,190	1,103	28	7	1,090	954	52	126	20	15	...	1
40—44 ...	2,172	1,183	989	23	8	1,068	702	68	269	23	8	1	2
45—49 ...	1,350	671	679	6	...	605	452	48	222	12	3	...	2
50—54 ...	1,565	786	779	5	...	711	309	66	465	4	5	...	...
55—59 ...	560	223	337	4	...	195	172	22	163	2	2	...	...
60—64 ...	896	384	512	1	1	321	66	56	439	6	5	...	1
65—69 ...	196	82	114	..	..	65	23	16	90	1	1	...	...
70+ ...	639	205	434	2	..	148	85	54	349	1	..	...	...
Age not stated	13	6	7	6	4	...	2	...	1	..	..	...	...

MANAMUNDA PS

All ages .. Rural	**50,312**	**25,207**	**25,105**	**11,176**	**9,212**	**12,973**	**12,418**	**818**	**3,308**	**235**	**149**	**5**	**18**
0— 9 ...	13,650	6,681	6,969	6,681	6,969	...	...	...	...	...	...	...	...
10—14 ...	5,011	2,691	2,320	2,336	1,670	350	623	3	11	2	10	...	1
15—19 ...	3,696	1,897	1,799	1,148	373	722	1,382	12	25	14	17	1	6
20—24 ..	3,983	1,831	2,152	570	25	1,219	2,047	18	38	23	38	1	2
25—29 ...	4,549	2,283	2,266	276	25	1,929	2,143	30	76	47	22	1	4
30—34 ...	4,045	2,115	1,930	79	141	1,931	1,649	52	121	52	19	1	...
35—39 ...	3,459	1,812	1,647	28	3	1,693	1,457	63	170	27	17	1	...
40—44 ...	3,033	1,626	1,407	23	3	1,490	1,042	87	351	26	11	...	...
45—49 ...	2,211	1,093	1,118	6	..	1,019	810	63	304	5	4	...	...
50—54 ...	2,480	1,307	1,173	15	1	1,125	570	146	595	21	7	...	...
55—59 ...	1,019	498	521	1	1	424	324	64	195	9	1	...	...
60—64 ...	1,593	728	865	6	1	584	190	134	672	4	2	...	...
65—69 ...	430	174	256	..	..	135	73	36	182	3	1	...	...
70+ ...	1,140	466	674	5	..	350	101	110	567	1	..	..	6
Age not stated	13	5	8	2	..	2	7	..	1	1	..	...	...

TABLE C-II—AGE AND MARITAL STATUS—*contd.*

Table C-II

Age-group	Total Rural Urban	Total Population			Marital Status: Never Married		Married		Widowed		Divorced or Separated		Unspecified Status	
		P	M	F	M	F	M	F	M	F	M	F	M	F
1	2	3	4	5	6	7	8	9	10	11	12	13	14	15
HARBHANGA PS														
All ages	**Rural**	**31,328**	**15,776**	**15,552**	**7,547**	**5,732**	**7,600**	**7,648**	**518**	**2,032**	**111**	**90**	**...**	**50**
0— 9		8,607	4,290	4,317	4,290	4,317	...	...	...	...	...	...	...	...
10—14		3,019	1,696	1,323	1,566	1,024	130	289	...	4	..	2	...	4
15—19		2,427	1,199	1,228	1,036	285	151	915	4	8	8	15	...	5
20—24		2,574	1,143	1,431	404	52	714	1,331	16	29	9	14	...	5
25—29		2,829	1,414	1,415	145	14	1,210	1,311	35	60	24	23	...	7
30—34		2,496	1,273	1,223	54	11	1,160	1,104	39	88	20	15	...	5
35—39		2,049	1,115	934	20	1	1,046	808	35	116	14	4	...	5
40—44		1,797	930	867	9	7	864	629	43	219	14	8	...	4
45—49		1,524	751	773	4	6	696	560	47	195	4	4	...	8
50—54		1,567	809	758	5	4	707	352	91	396	6	2	..	4
55—59		697	355	342	4	..	303	166	45	174	3	1	...	1
60—64		895	413	482	6	2	332	99	72	380	3	...	...	1
65—69		189	93	96	2	...	73	38	14	58	4	..	...	...
70+		641	289	352	1	2	209	44	77	303	2	2	...	1
Age not stated		17	6	11	1	7	5	2	...	2	...	...	...	...
BALIGUDA SUBDIVISION														
All ages	**Rural**	**227,858**	**112,307**	**115,551**	**58,529**	**50,798**	**49,853**	**50,398**	**3,195**	**13,316**	**666**	**980**	**64**	**59**
0— 9		67,334	33,097	34,237	33,097	34,237	...	...	...	...	..	...	...	...
10—14		22,686	11,807	10,879	11,682	10,520	109	334	4	7	1	13	11	5
15—19		17,763	8,731	9,032	7,734	4,603	946	4,241	8	38	35	145	8	5
20—24		16,733	7,172	9,561	3,405	812	3,579	8,402	85	121	96	219	7	7
25—29		20,775	10,179	10,596	1,604	267	8,211	9,796	194	330	164	192	6	11
30—34		18,274	9,004	9,270	487	115	8,136	8,406	246	608	130	132	5	9
35—39		15,610	8,089	7,521	170	56	7,579	6,418	266	950	71	89	3	8
40—44		13,929	6,992	6,937	113	50	6,466	5,255	356	1,555	49	69	8	8
45—49		10,587	5,506	5,081	58	25	5,091	3,433	320	1,583	34	39	3	1
50—54		10,642	5,390	5,252	43	29	4,735	2,261	565	2,924	43	37	4	1
55—59		4,678	2,341	2,337	13	10	2,028	983	272	1,324	24	17	4	3
60—64		5,067	2,376	2,691	15	4	1,858	447	484	2,226	16	14	3	...
65—69		955	402	553	2	1	313	175	87	375	...	2	...	...
70+		2,673	1,144	1,529	64	15	770	233	307	1,270	2	10	1	1
Age not stated		152	77	75	42	54	32	14	1	5	1	2	1	...

BALIGUDA TALUK

All ages	**Rural**	**124,100**	**61,459**	**62,641**	**31,225**	**27,191**	**28,156**	**28,445**	**1,720**	**6,520**	**331**	**458**	**27**	**27**
0— 9		36,918	18,248	18,670	18,248	18,670	..	..	...	..	...	..	...	...
10—14		11,663	6,065	5,598	5,996	5,391	60	193	3	5	1	6	5	3
15—19		9,485	4,584	4,901	3,978	2,432	574	2,365	4	27	23	74	5	3
20—24		9,068	3,804	5,264	1,736	403	1,959	4,676	54	82	54	99	1	4
25—29		11,733	5,697	6,036	811	142	4,690	5,620	110	178	85	90	1	6
30—34		10,409	5,068	5,341	251	43	4,607	4,934	147	309	61	51	2	4
35—39		9,028	4,794	4,234	82	18	4,528	3,652	152	523	30	40	2	1
40—44		7,674	3,835	3,839	38	19	3,575	3,041	202	740	17	34	3	5
45—49		6,010	3,290	2,720	21	8	3,054	1,834	193	858	21	20	1	—
50—54		5,416	2,826	2,590	14	8	2,511	1,179	277	1,384	23	19	1	—
55—59		2,449	1,278	1,171	3	2	1,128	520	137	640	6	8	4	1
60—64		2,442	1,205	1,237	5	1	959	214	231	1,012	9	10	1	—
65—69		504	220	284	...	1	163	89	57	192	...	2	...	—
70+		1,205	505	700	14	6	337	121	152	568	1	5	1	—
Age not stated		96	40	56	28	47	11	7	1	2	...	..	—	—

BALIGUDA PS

All ages	**Rural**	**58,977**	**29,316**	**29,661**	**14,932**	**12,888**	**13,436**	**13,467**	**709**	**3,016**	**225**	**285**	**14**	**5**
0— 9		17,330	8,611	8,719	8,611	8,719	..	...	...	...	...	..	—	—
10—14		5,806	3,008	2,798	2,976	2,718	26	74	1	1	1	3	4	2
15—19		4,465	2,194	2,271	1,960	1,139	215	1,084	2	7	15	39	2	2
20—24		4,341	1,865	2,476	878	182	932	2,191	21	33	34	70	..	—
25—29		5,241	2,643	2,598	356	57	2,199	2,419	31	69	56	53	1	—
30—34		4,633	2,126	2,507	59	13	1,970	2,322	53	140	44	31	—	1
35—39		4,345	2,319	2,026	29	5	2,211	1,792	56	198	22	31	1	—
40—44		3,621	1,798	1,823	19	5	1,705	1,526	62	270	12	22	...	—
45—49		2,893	1,591	1,302	7	1	1,493	911	76	379	14	11	1	—
50—54		2,561	1,318	1,243	1	3	1,197	606	104	621	16	13	...	—
55—59		1,288	686	602	2	1	619	295	57	301	4	5	4	—
60—64		1,319	669	650	2	1	549	138	111	507	7	4	..	—
65—69		350	157	193	...	1	116	58	41	133	...	1	..	—
70+		702	296	406	6	..	196	47	93	357	...	2	1	—
Age not stated		82	35	47	26	43	8	4	1	...	...	...	...	—

BELGHAR PS

All ages	**Rural**	**10,933**	**5,431**	**5,502**	**2,866**	**2,483**	**2,416**	**2,434**	**130**	**567**	**19**	**18**	—	—
0— 9		3,457	1,699	1,758	1,699	1,758	...	..	...	...	...	...	—	—
10—14		1,071	604	467	600	436	4	31	...	..	..	..	—	—
15—19		755	374	381	304	208	68	162	1	3	1	8	—	—
20—24		719	279	440	135	55	136	378	6	4	2	3	—	—
25—29		1,025	468	557	74	14	372	531	15	10	7	2	—	—
30—34		908	452	456	23	4	414	426	9	25	6	1	—	—
35—39		807	441	366	9	..	423	319	9	47	...	...	—	—
40—44		682	345	337	5	2	323	254	17	78	...	3	—	—
45—49		443	242	201	4	1	222	138	16	62	..	..	—	—
50—54		497	232	265	4	2	207	120	20	143	1	...	...	...

TABLE C-II—AGE AND MARITAL STATUS—*contd.*

Table C-II

Age-group	Total Rural Urban	Total Population			Marital Status									
					Never Married		Married		Widowed		Divorced or Separated		Unspecified Status	
		P	M	F	M	F	M	F	M	F	M	F	M	F
1	2	3	4	5	6	7	8	9	10	11	12	13	14	15
BELGHAR PS—*concld.*														
55—59 ...		181	95	86	...	...	90	41	4	45	1	...	...	...
60—64 ...		254	120	134	...	...	95	19	25	114	...	1	...	...
65—69 ...		27	17	10	...	...	14	3	3	7	...	...	...	...
70+ ...		98	60	38	8	..	46	10	5	28	1	...	...	...
Age not stated		9	3	6	1	3	2	2	...	1	...	...	...	...
KOTGARH PS														
All ages ...	**Rural**	**19,157**	**9,620**	**9,537**	**4,751**	**4,014**	**4,545**	**4,524**	**311**	**955**	**13**	**39**	**—**	**5**
0— 9 ...		5,713	2,764	2,949	2,764	2,949	..	..	...	..	...	...	...	...
10—14 ...		1,624	867	757	858	704	9	49	...	2	...	1	...	1
15—19 ...		1,445	728	717	618	297	108	405	1	6	1	8	...	1
20—24 ...		1,283	526	757	281	31	235	702	9	18	1	6	...	...
25—29 ...		2,065	951	1,114	165	20	757	1,043	22	37	7	13	...	1
30—34 ...		1,772	872	900	40	4	805	835	25	55	2	4	...	2
35—39 ...		1,595	914	681	18	3	861	557	34	121	1	...	...	...
40—44 ...		1,182	625	557	5	1	570	422	50	134	..	..	...	...
45—49 ...		1,008	574	434	1	3	536	247	36	183	1	1	...	...
50—54 ...		740	437	303	..	..	383	133	54	170	..	...	...	...
55—59 ...		357	169	188	1	...	150	75	18	113	..	...	...	...
60—64 ...		226	125	101	...	..	89	8	36	88	..	5	...	...
65—69 ...		33	15	18	...	..	10	16	5	2	...	...	...	...
70+ ...		114	53	61	..	2	32	32	21	26	...	1	...	...
DARINGIBADI PS														
All ages ...	**Rural**	**35,033**	**17,092**	**17,941**	**8,676**	**7,806**	**7,759**	**8,020**	**570**	**1,982**	**74**	**116**	**13**	**17**
0— 9 ...		10,418	5,174	5,244	5,174	5,244	...	..	...	...	...	...	...	...
10—14 ...		3,162	1,586	1,576	1,562	1,533	21	39	2	2	..	2	1	..
15—19 ...		2,820	1,288	1,532	1,096	788	183	714	..	11	6	19	3	..
20—24 ...		2,725	1,134	1,591	442	135	656	1,405	18	27	17	20	1	4
25—29 ...		3,402	1,635	1,767	216	51	1,362	1,627	42	62	15	22	..	5
30—34 ...		3,096	1,618	1,478	129	22	1,418	1351	60	89	9	15	2	1
35—39 ...		2,281	1,120	1,161	26	10	1,033	984	53	157	7	9	1	1
40—44 ..		2,189	1,067	1,122	9	11	977	839	73	258	5	9	3	5
45—49 ..		1,666	883	783	9	3	803	538	65	234	6	8	..	..
50—54 ..		1,618	839	779	9	3	724	320	99	450	6	6	1	..

55—59 ..	623	328	295	..	1	269	109	58	181	1	5	—	1
60—64 ..	643	291	352	3	..	226	49	59	303	2	..	1	—
65—69 ..	94	31	63	..	..	23	12	8	50	—	1	—	—
70+ ..	291	96	195	..	4	63	32	33	157	..	2	..	—
Age not stated	5	2	3	1	1	1	1	..	1	..	..	..	—

G. UDAYAGIRI TALUK

All ages .. Rural	**103,758**	**50,848**	**52,910**	**27,304**	**23,607**	**21,697**	**21,953**	**1,475**	**6,796**	**335**	**522**	**37**	**32**
0— 9 ..	30,416	14,849	15,567	14,849	15,567	..	..	..	..	..	..	..	..
10—14 ..	11,023	5,742	5,281	5,686	5,129	49	141	1	2	..	7	6	2
15—19 ..	8,278	4,147	4,131	3,756	2,171	372	1,876	4	11	12	71	3	2
20—24 ..	7,665	3,368	4,297	1 669	409	1,620	3,726	31	39	42	120	6	3
25—29 ..	9,042	4,482	4,560	793	125	3,521	4,176	84	152	79	102	5	5
30—34 ..	7,865	3,936	3,929	236	72	3,529	3,472	99	299	69	81	3	5
35—39 ..	6,582	3,295	3,287	88	38	3,051	2,766	114	427	41	49	1	7
40—44 ..	6,255	3,157	3,098	75	31	2,891	2,214	154	815	32	35	5	3
45—49 ..	4,577	2,216	2,361	37	17	2,037	1,599	127	725	13	19	2	1
50—54 ..	5,226	2,564	2,662	29	21	2,224	1,082	288	1,540	20	18	3	1
55—59 ..	2,229	1,063	1,166	10	8	900	463	135	684	18	9	..	2
60—64 ..	2,625	1,171	1,454	10	3	899	233	253	1,214	7	4	2	..
65—69 ..	451	182	269	2	..	150	86	30	183	..	..	..	..
70+ ..	1,468	639	829	50	9	433	112	155	702	1	5	..	1
Age not stated	56	37	19	14	7	21	7	..	3	1	2	1	—

G. UDAYAGIRI PS

All ages .. Rural	**70,690**	**34,671**	**36,019**	**18,753**	**15,999**	**14,683**	**14,923**	**993**	**4,775**	**224**	**322**	**18**	**—**
0— 9 ..	20,678	10,168	10,510	10,168	10,510	..	..	..	..	..	..	..	..
10—14 ..	7,456	3,886	3,570	3,850	3,482	31	85	1	..	..	3	4	—
15—19 ..	5,676	2,814	2,862	2,555	1,495	248	1,318	3	4	7	45	1	..
20—24 ..	5,154	2,290	2,864	1,180	279	1,062	2,485	18	21	28	79	2	..
25—29 ..	6,133	3,009	3,124	584	89	2,310	2,864	61	102	54	69	..	..
30—34 ..	5,297	2,678	2,619	178	48	2,383	2,320	72	203	43	48	2	—
35—39 ..	4,356	2,183	2,173	64	32	2,018	1,839	72	275	29	27	..	—
40—44 ..	4,291	2,190	2,101	60	22	1,993	1,505	103	554	31	20	3	..
45—49 ..	3,070	1,472	1,598	22	10	1,355	1,084	82	493	11	11	2	..
50—54 ..	3,576	1,710	1,866	23	14	1,493	748	178	1,092	13	12	3	..
55—59 ..	1,553	718	835	5	6	621	351	88	475	4	3	..	..
60—64 ..	1,903	857	1,046	9	1	675	173	170	872	3	..	..	..
65—69 ..	345	147	198	1	..	122	64	24	134	..	..	..	..
70+ ..	1,167	525	642	48	7	355	82	121	549	1	4	..	..
Age not stated	35	24	11	6	4	17	5	..	1	..	1	1	..

RAIKIA PS

All ages .. Rural	**33,068**	**16,177**	**16,891**	**8,551**	**7,608**	**7,014**	**7,030**	**482**	**2,021**	**111**	**200**	**19**	**32**
0— 9 ..	9,738	4,681	5,057	4,681	5,057	..	..	..	..	..	..	..	..
10—14 ..	3,567	1,856	1,711	1,836	1,647	18	56	..	2	..	4	2	2
15—19 ..	2,602	1,333	1,269	1,201	676	124	558	1	7	5	26	2	2
20—24 ..	2,511	1,078	1,433	489	130	558	1,241	13	18	14	41	4	3
25—29 ..	2,909	1,473	1,436	209	36	1,211	1,312	23	50	25	33	5	5

TABLE C-II—AGE AND MARITAL STATUS—*concld.*

Table C-II

Age-group	Total Rural Urban	Total Population			Marital Status									
					Never Married		Married		Widowed		Divorced or Separated		Unspecified Status	
		P	M	F	M	F	M	F	M	F	M	F	M	F
1	2	3	4	5	6	7	8	9	10	11	12	13	14	15
					RAIKIA PS—*concld.*									
30—34 ...		2,568	1,258	1,310	58	24	1,146	1,152	27	96	26	33	1	5
35—39 ...		2,226	1,112	1,114	24	6	1,033	927	42	152	12	22	1	7
40—44 ...		1,964	967	997	15	9	898	709	51	261	1	15	2	3
45—49 ...		1,507	744	763	15	7	682	515	45	232	2	8	..	1
50—54 ...		1,650	854	796	6	7	731	334	110	448	7	6	..	1
55—59 ...		676	345	331	5	2	279	112	47	209	14	6	..	2
60—64 ...		722	314	408	1	2	224	60	83	342	4	4	2	..
65—69 ...		106	35	71	1	..	28	22	6	49	..	..	..	..
70+ ...		301	114	187	2	2	78	30	34	153	..	1	..	1
Age not stated		21	13	8	8	3	4	2	..	2	1	1	..	..

TABLE C-III PART A—AGE, SEX AND EDUCATION IN ALL AREAS

Age-group		Total Population			Illiterate		Literate (without educational level)		Educational Levels: Primary or Junior Basic		Educational Levels: Matriculation and above	
		P	M	F	M	F	M	F	M	F	M	F
1		2	3	4	5	6	7	8	9	10	11	12
All ages	..	**514,427**	**255,685**	**258,742**	**175,695**	**247,717**	**69,783**	**10,066**	**8,785**	**917**	**1,422**	**42**
0— 4	..	71,285	34,743	36,542	34,743	36,542	..	..	..	..	..	..
5— 9	..	75,875	37,606	38,269	27,177	34,405	10,352	3,840	77	24	..	..
10—14	..	51,792	27,577	24,215	15,063	22,071	11,308	1,932	1,206	212	..	..
15—19	..	40,595	20,258	20,337	11,876	19,227	6,808	906	1,427	195	147	9
20—24	..	38,801	17,163	21,638	9,550	20,650	6,013	813	1,245	167	355	8
25—29	..	46,707	23,280	23,427	13,606	22,515	8,156	774	1,175	128	343	10
30—34	..	40,547	20,488	20,059	12,608	19,375	6,717	600	942	76	221	8
35—44	..	65,317	33,652	31,665	21,855	30,855	10,147	723	1,417	84	233	3
45—59	..	59,440	30,181	29,259	21,436	28,878	7,623	353	1,012	24	110	4
60+	..	23,750	10,574	13,176	7,655	13,049	2,629	121	277	6	13	..
Age not stated	..	318	163	155	126	150	30	4	7	1	..	..

TABLE C-III PART B—AGE, SEX AND

Table C-III Part B

Age-group	Total Population			Illiterate		Literate (without educational level)		Educational Levels: Primary or Junior Basic		Matriculation or Higher Secondary		Technical diploma not equal to degree	
	P	M	F	M	F	M	F	M	F	M	F	M	F
1	2	3	4	5	6	7	8	9	10	11	12	13	14
All ages ..	**6,088**	**3,123**	**2,965**	**1,283**	**2,239**	**932**	**548**	**676**	**170**	**184**	**3**	**2**	..
0— 4 ..	681	291	390	291	390	..	..	..	..	..	..	..	..
5— 9 ..	853	433	420	200	266	223	154	10	..	..	..	..	..
10—14 ..	613	342	271	50	136	135	71	157	64	..	..	..	...
15—19 ..	589	310	279	74	183	62	54	155	39	19	1	..	..
20—24 ..	585	333	252	90	191	66	42	105	19	66	..	1	..
25—29 ..	526	272	254	84	179	78	50	59	21	35	2	..	..
30—34 ..	451	246	205	105	158	79	36	40	10	14	..	..	..
35—44 ..	723	376	347	156	261	115	73	67	13	29	..	1	..
45—59 ..	725	370	355	160	309	119	42	66	4	17	..	...	...
60+ ..	342	150	192	73	166	55	26	17	..	4	...	...	...
Age not stated	..	..	...	...	...	...	...	...	...	...	...	...	...

EDUCATION IN URBAN AREAS ONLY

Table C-III Part B

Educational Levels—*concld.*

Non-technical diploma not equal to degree		University degree or Post-graduate degree other than technical degree		Technical degree or diploma equal to degree or Post-graduate degree														Age-group
				Engineering		Medicine		Agriculture		Veterinary and Dairying		Technology		Teaching		Others		
M	F	M	F	M	F	M	F	M	F	M	F	M	F	M	F	M	F	
15	16	17	18	19	20	21	22	23	24	25	26	27	28	29	30	31	32	1
11	3	14	..	3	..	1	..	2	..	1	..	..	..	9	2	5	..	All ages
..	..	..	..	..	..	..	..	..	..	..	..	..	..	..	..	..	..	0— 4
..	..	..	..	..	..	..	..	..	..	..	..	..	..	..	..	..	..	5— 9
..	..	..	..	..	..	..	..	..	..	..	..	..	..	..	..	..	..	10—14
..	2	..	..	..	..	..	..	..	..	..	..	..	..	..	..	..	..	15—19
1	..	1	..	1	..	..	..	2	..	..	..	..	..	..	..	..	..	20—24
3	..	7	..	2	...	...	...	..	..	1	..	..	..	3	2	..	..	25—29
1	1	1	..	..	..	..	...	..	..	...	..	..	..	3	..	3	..	30—34
4	...	2	..	..	..	..	...	..	..	..	..	..	..	1	..	1	..	35—44
2	...	3	..	..	..	1	...	...	..	..	..	..	..	2	..	..	..	45—59
...	...	..	...	...	...	...	...	...	..	...	...	..	..	..	..	1	..	60+
...	...	...	...	...	...	...	...	...	..	...	...	...	...	...	...	...	..	Age not stated

TABLE C-III PART C—AGE, SEX AND EDUCATION IN RURAL AREAS ONLY

Age-group		Total Population			Illiterate		Literate (without educational level)		Educational Levels: Primary or Junior Basic		Educational Levels: Matriculation and above	
		P	M	F	M	F	M	F	M	F	M	F
1		2	3	4	5	6	7	8	9	10	11	12
All ages	..	**508,339**	**252,562**	**255,777**	**174,412**	**245,478**	**68,851**	**9,518**	**8,109**	**747**	**1,190**	**34**
0— 4	..	70,604	34,452	36,152	34,452	36,152	..	..	..	..	..	..
5— 9	..	75,022	37,173	37,849	26,977	34,139	10,129	3,686	67	24	..	..
10—14	..	51,179	27,235	23,944	15,013	21,935	11,173	1,861	1,049	148	..	..
15—19	..	40,006	19,948	20,058	11,802	19,044	6,746	852	1,272	156	128	6
20—24	..	38,216	16,830	21,386	9,460	20,459	5,947	771	1,140	148	283	8
25—29	..	46,181	23,008	23,173	13,522	22,336	8,078	724	1,116	107	292	6
30—34	..	40,096	20,242	19,854	12,503	19,217	6,638	564	902	66	199	7
35—44	..	64,594	33,276	31,318	21,699	30,594	10,032	650	1,350	71	195	3
45—59	..	58,715	29,811	28,904	21,276	28,569	7,504	311	946	20	85	4
60+	..	23,408	10,424	12,984	7,582	12,883	2,574	95	260	6	8	..
Age not stated	..	318	163	155	126	150	30	4	7	1	..	..

TABLE C-V—MOTHER-TONGUE (ALPHABETICAL ORDER)

Sl. No.	Name of Mother-tongue	Baudh-Khondmals District			Khondmals Subdivision		Baudh Subdivision		Baliguda Subdivision	
		Persons	Males	Females	Males	Females	Males	Females	Males	Females
1	2	3	4	5	6	7	8	9	10	11
	All Languages ..	**514,427**	**255,685**	**258,742**	**47,682**	**48,451**	**92,573**	**91,775**	**112,307**	**115,551**
1	Bengali ..	**122**	**80**	**42**	6	9	36	13	27	11
2	*English* ..	**11**	**4**	7	..	..	..	...	4	7
3	Gondi ..	**1,930**	**966**	**964**	91	145	..	..	875	819
4	Gujarati ..	**52**	**29**	**23**	..	..	..	..	3	1
5	Hindi ..	**510**	**287**	**223**	2	7	189	148	10	1
6	Khond/Kondh ..	**11,818**	**5,578**	**6,240**	7	2	..	..	5,553	6,226
7	Kol ..	**1**	**1**	..	..	..	1	..	..	..
8	Kui ..	**182,736**	**88,326**	**94,410**	22,624	24,964	514	605	65,130	68,802
9	Laria ..	**52**	**38**	**14**	..	..	..	..	38	14
10	Malayalam ..	**18**	**12**	**6**	..	1	..	..	11	3
11	Marathi ..	**25**	**18**	**7**	..	..	16	6	...	..
12	Marwari ..	**38**	**29**	**9**	..	...	25	6	...	...
13	Mundari ..	**17**	**11**	**6**	..	..	..	..	11	6
14	Nepali ..	**1**	**1**	..	1	..	..	..	..	...
15	Oriya ..	**274,708**	**139,216**	**135,492**	19,521	17,988	87,366	86,421	29,693	28,542
16	Punjabi ..	**10**	**7**	**3**	..	...	..	...	6	3
17	Savara ..	**41,129**	**20,396**	**20,733**	5,200	5,169	4,294	4,429	10,705	10,954
18	*Spanish* ..	**6**	**3**	**3**	...	...	...	...	3	3
19	Tamil ..	**15**	**9**	**6**	3	6	..	...	5	...
20	Telugu ..	**671**	**389**	**282**	127	89	85	83	147	88
21	Urdu ...	**557**	**285**	**272**	100	71	47	64	86	71

Note—Only Rural figures are supplied for Subdivisions.

TABLE C-VII—RELIGION

Table C-VII

Table C-VII

District/Subdivision		Total Rural Urban	Total			Buddhists		Christians		Hindus		Jains		Muslims		Sikhs	
			P	M	F	M	F	M	F	M	F	M	F	M	F	M	F
1		2	3	4	5	6	7	8	9	10	11	12	13	14	15	16	17
Baudh-Khondmals District	..	T	**514,427**	**255,685**	**258,742**	**12**	**15**	**7,863**	**8,384**	**247,547**	**250,137**	**1**	..	**245**	**201**	**17**	**5**
		R	**508,339**	**252,562**	**255,777**	...	..	**7,808**	**8,320**	**244,491**	**247,251**	**1**	..	**245**	**201**	**17**	**5**
		U	**6,088**	**3,123**	**2,965**	**12**	**15**	**55**	**64**	**3,056**	**2,886**	...	..	..	..	..	..
Khondmals Subdivision	..	R	96,133	47,682	48,451	—	—	308	240	47,268	48,137	...	..	90	72	16	2
Baudh Subdivision	—	R	184,348	92,573	91,775	—	—	..	..	92,546	91,737	1	..	26	38	..	..
Baliguda Subdivision	..	R	227,858	112,307	115,551	..	..	7,500	8,080	104,677	107,377	..	..	129	91	1	3

Names of Religions arranged in alphabetical order

Note—(1) Cols. 18 and 19 relating to other religions and persuasions and Cols. 20 and 21 relating to religion not stated are omitted as they are nil.

(2) Only rural figures are supplied for Subdivisions.

TABLE C-VIII PART A—CLASSIFICATION BY LITERACY AND INDUSTRIAL CATEGORY OF WORKERS AND NON-WORKERS AMONG SCHEDULED CASTES

Table C-VIII Part A

Table C-VIII Part A

District/Subdivision/Taluk/ Police Station		Total Rural Urban	Total			Illiterate		Literate and educated persons		Total Workers		Workers I As Cultivator		Workers II As Agricultural Labourer	
			P	M	F	M	F	M	F	M	F	M	F	M	F
1		2	3	4	5	6	7	8	9	10	11	12	13	14	15
Baudh-Khondmals District	..	T	**99,399**	**49,455**	**49,944**	**37,935**	**49,099**	**11,520**	**845**	**30,542**	**23,733**	**11,933**	**8,807**	**6,707**	**5,616**
		R	**98,466**	**49,012**	**49,454**	**37,675**	**48,641**	**11,337**	**813**	**30,298**	**23,503**	**11,902**	**8,780**	**6,701**	**5,616**
		U	**933**	**443**	**490**	**260**	**458**	**183**	**32**	**244**	**230**	**31**	**27**	**6**	**—**
Khondmals Subdivision	..	R	**22,470**	**11,323**	**11,147**	**8,172**	**11,002**	**3,151**	**145**	**6,765**	**6,084**	**2,812**	**2,753**	**1,463**	**1,544**
Phulbani PS	..	R	6,931	3,476	3,455	2,122	3,412	1,354	43	2,019	1,713	835	756	314	323
Phiringia PS	..	R	7,592	3,845	3,747	3,279	3,715	566	32	2,393	2,207	966	940	725	763
Khajuripada PS	..	R	7,947	4,002	3,945	2,771	3,875	1,231	70	2,353	2,164	1,011	1,057	424	458
Baudh Subdivision	..	R	**35,561**	**17,761**	**17,800**	**14,003**	**17,465**	**3,758**	**335**	**11,780**	**7,877**	**5,026**	**2,872**	**3,293**	**1,659**
Baudh PS	..	R	12,773	6,284	6,489	4,758	6,345	1,526	144	4,283	2,710	1,888	824	993	442
Ghantapada PS	..	R	5,684	2,840	2,844	2,381	2,808	459	36	1,815	1,130	736	455	598	276
Manamunda PS	..	R	8,359	4,195	4,164	3,421	4,085	774	79	2,762	2,081	1,042	799	844	421
Harbhanga PS	..	R	8,745	4,442	4,303	3,443	4,227	999	76	2,920	1,956	1,360	794	858	520
Baliguda Subdivision	..	R	**40,435**	**19,928**	**20,507**	**15,500**	**20,174**	**4,428**	**333**	**11,753**	**9,542**	**4,064**	**3,155**	**1,945**	**2,413**
Baliguda Taluk	..	R	20,040	9,817	10,223	8,284	10,100	1,533	123	5,789	4,457	2,201	1,901	718	805
Baliguda PS	..	R	9,073	4,445	4,628	3,584	4,592	861	36	2,611	2,460	934	956	376	488
Belghar PS	..	R	2,318	1,158	1,160	1,028	1,154	130	6	682	307	280	159	112	97
Kotgarh PS	..	R	3,683	1,825	1,858	1,670	1,850	155	8	1,069	582	460	283	186	167
Daringibadi PS	..	R	4,966	2,389	2,577	2,002	2,504	387	73	1,427	1,108	527	503	44	53
G. Udayagiri Taluk	..	R	20,395	10,111	10,284	7,216	10,074	2,895	210	5,964	5,085	1,863	1,254	1,227	1,608
G. Udayagiri PS	..	R	14,189	7,049	7,140	4,984	7,026	2,065	114	4,199	3,887	1,339	1,079	1,026	1,292
Raikia PS	..	R	6,206	3,062	3,144	2,232	3,048	830	96	1,765	1,198	524	175	201	316

Note—Only rural figures are supplied for Subdivisions, Taluks and Police Stations.

TABLE C-VIII PART A—CLASSIFICATION BY LITERACY AND INDUSTRIAL CATEGORY OF WORKERS AND NON-WORKERS AMONG SCHEDULED CASTES—*concld.*

Table C-VIII Part A

Table C-VIII Part A

District/Subdivision/ Taluk/Police Station		Total Rural Urban	Workers—*concld.*															
			III In Mining, Quarrying, Livestock, Forestry, Fishing, Hunting and Plantations, Orchards and Allied activities		IV At Household Industry		V In Manufacturing other than Household Industry		VI In Construction		VII In Trade and Commerce		VIII In Transport, Storage and Communications		IX In Other Services		X Non-workers	
			M	F	M	F	M	F	M	F	M	F	M	F	M	F	M	F
1		2	16	17	18	19	20	21	22	23	24	25	26	27	28	29	30	31
Baudh-Khondmals District	...	**T**	**758**	**324**	**2,759**	**1,852**	**51**	**24**	**77**	**17**	**920**	**323**	**47**	..	**7,290**	**6,770**	**18,913**	**26,211**
		R	**752**	**324**	**2,716**	**1,802**	**43**	**21**	**64**	**16**	**912**	**304**	**44**	..	**7,164**	**6,640**	**18,714**	**25,951**
		U	**6**	..	**43**	**50**	**8**	**3**	**13**	**1**	**8**	**19**	**3**	..	**126**	**130**	**199**	**260**
Khondmals Subdivision	...	**R**	**218**	**128**	**881**	**604**	**9**	**3**	**25**	**4**	**43**	**16**	**28**	..	**1,286**	**1,032**	**4,558**	**5,063**
Phulbani PS	...	R	59	26	159	135	..	..	21	4	34	8	27	..	570	461	1,457	1,742
Phiringia PS	..	R	45	24	438	320	..	..	..	..	5	6	..	..	214	154	1,452	1,540
Khajuripada PS	...	R	114	78	284	149	9	3	4	..	4	2	1	..	502	417	1,649	1,781
Baudh Subdivision	...	**R**	**268**	**103**	**518**	**410**	**1**	**1**	**5**	...	**24**	**52**	**1**	..	**2,644**	**2,780**	**5,981**	**9,923**
Baudh PS	...	R	157	63	104	110	..	..	..	..	..	28	..	..	1,141	1,243	2,001	3,779
Ghantapada PS	..	R	6	1	114	110	..	..	..	..	7	4	..	..	354	284	1,025	1,714
Manamunda PS	...	R	11	6	162	111	..	..	1	..	10	14	..	..	692	730	1,433	2,083
Harbhanga PS	...	R	94	33	138	79	1	1	4	..	7	6	1	..	457	523	1,522	2,347
Baliguda Subdivision	..	**R**	**266**	**93**	**1,317**	**788**	**33**	**17**	**34**	**12**	**845**	**236**	**15**	..	**3,234**	**2,828**	**8,175**	**10,965**
Baliguda Taluk	...	R	203	64	593	270	21	13	24	11	494	132	10	..	1,525	1,261	4,028	5,766
Baliguda PS	...	R	119	35	308	174	..	..	17	11	88	61	1	..	768	735	1,834	2,168
Belghar PS	...	R	9	1	87	13	..	..	...	..	155	19	..	..	39	18	476	853
Kotgarh PS	...	R	31	10	30	8	21	13	6	..	141	12	4	..	190	89	756	1,276
Daringibadi PS	...	R	44	18	168	75	..	..	1	...	110	40	5	..	528	419	962	1,469
G. Udayagiri Taluk	...	R	63	29	724	518	12	4	10	1	351	104	5	..	1,709	1,567	4,147	5,199
G. Udayagiri PS	...	R	47	13	508	360	11	4	10	1	244	43	5	..	1,009	1,095	2,850	3,253
Raikia PS	...	R	16	16	216	158	1	...	..	...	107	61	..	..	700	472	1,297	1,946

TABLE C-VIII PART B—CLASSIFICATION BY LITERACY AND INDUSTRIAL CATEGORY OF WORKERS AND NON-WORKERS AMONG SCHEDULED TRIBES

Table C-VIII Part B

Table C-VIII Part B—

District/Subdivision/ Taluk/Police Station		Total Rural Urban	Total			Illiterate		Literate and educated persons		Total Workers		Workers I As Cultivator		Workers II As Agricultural Labourer	
			P	M	F	M	F	M	F	M	F	M	F	M	F
1		2	3	4	5	6	7	8	9	10	11	12	13	14	15
Baudh-Khondmals District	—	T	214,067	104,297	109,770	80,884	107,887	23,413	1,883	69,135	61,489	54,902	47,879	7,016	7,285
		R	214,053	104,287	109,766	80,882	107,884	23,405	1,882	69,128	61,489	54,902	47,879	7,016	7,285
		U	14	10	4	2	3	8	1	7	..	..	..	..	..
Khondmals Subdivision	—	R	55,685	26,957	28,728	19,463	28,255	7,494	473	18,228	18,605	15,593	16,337	1,493	1,574
Phulbani PS	..	R	15,656	7,708	7,948	5,820	7,729	1,888	219	4,978	4,927	4,036	4,263	278	290
Phiringia PS	..	R	27,743	13,344	14,399	10,646	14,300	2,698	99	9,322	9,639	8,076	8,417	981	1,055
Khajuripada PS	..	R	12,286	5,905	6,381	2,997	6,226	2,908	155	3,928	4,039	3,481	3,657	234	229
Baudh Subdivision	..	R	27,041	13,282	13,759	9,542	13,456	3,740	303	9,483	5,751	7,198	4,283	1,563	585
Baudh PS	..	R	5,184	2,593	2,591	2,053	2,529	540	62	1,810	819	1,328	459	347	137
Ghantapada PS	..	R	9,089	4,485	4,604	3,202	4,518	1,283	86	3,178	1,682	2,425	1,306	521	160
Manamunda PS	..	R	5,797	2,806	2,991	2,053	2,918	753	73	2,067	1,560	1,537	1,171	386	127
Harbhanga PS	..	R	6,971	3,398	3,573	2,234	3,491	1,164	82	2,428	1,690	1,908	1,347	309	161
Baliguda Subdivision	..	R	131,327	64,048	67,279	51,877	66,173	12,171	1,106	41,417	37,133	32,111	27,259	3,960	5,126
Baliguda Taluk	—	R	73,827	36,251	37,576	33,193	37,395	3,058	181	23,746	21,956	18,983	17,871	1,926	1,682
Baliguda PS	—	R	32,592	15,979	16,613	13,937	16,542	2,042	71	10,453	10,278	8,526	8,350	725	796
Belghar PS	..	R	7,550	3,717	3,833	3,471	3,814	246	19	2,324	1,728	2,078	1,553	194	163
Kotgarh PS	..	R	11,594	5,750	5,844	5,482	5,816	268	28	3,786	2,920	2,784	2,256	664	526
Daringibadi PS	..	R	22,091	10,805	11,286	10,303	11,223	502	63	7,183	7,030	5,595	5,712	343	197
G. Udayagiri Taluk	..	R	57,500	27,797	29,703	18,684	28,778	9,113	925	17,671	15,177	13,128	9,388	2,034	3,444
G. Udayagiri PS	..	R	38,400	18,553	19,847	12,046	19,206	6,507	641	11,873	11,463	8,901	7,447	1,461	2,596
Raikia PS	..	R	19,100	9,244	9,856	6,638	9,572	2,606	284	5,798	3,714	4,227	1,941	573	848

Note—Only rural figures are supplied for Subdivisions, Taluks and Police Stations.

TABLE C-VIII PART B—CLASSIFICATION BY LITERACY AND INDUSTRIAL CATEGORY OF WORKERS AND NON-WORKERS AMONG SCHEDULED TRIBES—*concld.*

Table C-VIII Part B

Table C-VIII Part B

District/Subdivision/ Taluk/Police Station	Total Rural Urban	Workers—*concld.* III In Mining, Quarrying, Livestock, Forestry, Fishing, Hunting and Plantations, Orchards and Allied activities		IV At Household Industry		V In Manufacturing other than Household Industry		VI In Construction		VII In Trade and Commerce		VIII In Transport, Storage and Communications		IX In Other Services		X Non-workers	
		M	F	M	F	M	F	M	F	M	F	M	F	M	F	M	F
1	2	16	17	18	19	20	21	22	23	24	25	26	27	28	29	30	31
Baudh-Khondmals District	**T**	**458**	**172**	**984**	**606**	**14**	**4**	**35**	..	**120**	**87**	**21**	..	**5,585**	**5,456**	**35,162**	**48,281**
	R	**458**	**172**	**984**	**606**	**13**	**4**	**35**	...	**120**	**87**	**21**	..	**5,579**	**5,456**	**35,159**	**48,277**
	U	..	..	...	..	**1**	..	..	..	..	..	..	..	**6**	..	**3**	**4**
Khondmals Subdivision	**R**	**131**	**73**	**204**	**117**	**2**	**1**	**21**	..	**5**	**3**	**6**	..	**773**	**500**	**8,729**	**10,123**
Phulbani PS	R	45	21	71	29	2	1	18	..	..	..	5	..	523	323	2,730	3,021
Phiringia PS	R	60	33	120	72	..	..	..	..	3	3	..	..	82	59	4,022	4,760
Khajuripada PS	R	26	19	13	16	..	..	3	..	2	...	1	..	168	118	1,977	2,342
Baudh Subdivision	**R**	**40**	**15**	**189**	**143**	..	...	...	...	**6**	**6**	..	..	**487**	**719**	**3,799**	**8,008**
Baudh PS	R	25	7	24	35	..	...	...	..	..	1	...	..	86	180	783	1,772
Ghantapada PS	R	1	2	66	27	..	..	..	..	3	3	..	..	162	184	1,307	2,922
Manamunda PS	R	2	2	52	33	..	..	..	..	1	1	..	..	89	226	739	1,431
Harbhanga PS	R	12	4	47	48	..	..	..	..	2	1	..	..	150	129	970	1,883
Baliguda Subdivision	**R**	**287**	**84**	**591**	**346**	**11**	**3**	**14**	...	**109**	**78**	**15**	...	**4,319**	**4,237**	**22,631**	**30,146**
Baliguda Taluk	R	176	61	142	56	2	1	4	..	27	19	3	..	2,483	2,266	12,505	15,620
Baliguda PS	R	73	24	45	31	2	1	2	..	6	4	1	..	1,073	1,072	5,526	6,335
Belghar PS	R	20	1	16	4	..	..	..	..	1	4	..	..	15	3	1,393	2,105
Kotgarh PS	R	29	2	13	3	..	..	1	..	4	..	..	..	291	133	1,964	2,924
Daringibadi PS	R	54	34	68	18	..	..	1	..	16	11	2	..	1,104	1,058	3,622	4,256
G. Udayagiri Taluk	R	111	23	449	290	9	2	10	..	82	59	12	..	1,836	1,971	10,126	14,526
G. Udayagiri PS	R	67	20	208	211	9	2	8	..	55	57	8	..	1,156	1,130	6,680	8,384
Raikia PS	R	44	3	241	79	..	..	2	..	27	2	4	..	680	841	3,446	6,142

TABLE-E SERIES

HOUSING AND ESTABLISHMENT TABLES

Table E-I—Census Houses and the uses to which they are put—This Table gives details of Census Houses according to their use. It is based on full count figures and furnishes data in respect of the district as a whole. Figures relating to smaller administrative units, viz., subdivisions and police stations with rural and urban break-up will be available in the Report on Housing and Establishments (Census of India, 1961, Vol. XII- Orissa, Part IV-B).

2. Census Houses which did not contain any household during house-listing operation have been shown as vacant in this Table. Occupied Census Houses have been classified into various categories as furnished in the Table, such as, dwellings, shop-*cum*-dwellings, workshop-*cum*-dwellings, etc.

3. To facilitate study of the Table, definitions of terms used are furnished below:

Census House—A Census House means a structure or a part of a structure inhabited or vacant or a dwelling, a shop-*cum*-dwelling or a place of business, workshop, school, etc., with a separate main entrance.

Shop and Shop-cum-*dwelling*—A shop is a place where articles are sold for cash or for credit. When a part of the Census House is used as shop and the other part as dwelling it is termed as shop-*cum*-dwelling.

Workshop, Factory and Workshop-cum-*dwelling*—A Census House is considered to be a factory or a workshop if some kind of production, processing, repair or servicing is undertaken therein or if goods or articles are made and sold. The definition is broad enough to cover all kinds of work premises beginning from a big factory to a petty workshed where activities connected with production, processing, etc., are undertaken, however meagre the scale might be.

When a part of the workshop is used as residence, the Census House is treated as workshop-*cum*-dwelling.

Business Houses—Business Houses are those that are meant for transactions in money or commercial commodities, e.g., bank, exchange, etc.

4. Table E-II—Tenure Status of Sample Census Households living in Census Houses used wholly or partly as dwelling—This Table furnishes details in respect of tenure status of households living in Census Houses used wholly or partly as dwelling. It has been prepared on the basis of 20 per cent sample. It gives figures for the district as a whole. Statistics in respect of smaller units, such as, subdivisions and police stations with rural and urban break-up are given in the Report on Housing and Establishments. The total, rural and urban break-up have been further sub-classified according to the tenure status of Census Households.

The term "Census Household" occurring in this Table means a group of persons who commonly live together and take their meals from a common kitchen, unless the exigencies of work prevented any of them from doing so.

"Shop-*cum*-dwelling" and "Workshop-*cum*-dwelling" have been explained in the fly-leaf to Table E-I.

5. Table E-III—Census Houses used as Factories and Workshops classified by Industry, power and no power used and size of employment—This Table gives the distribution of workshops and factories in the district with rural and urban break-up by different kinds of fuels used. Factories and workshops are divided into five categories according to the fuel used, viz., factories and workshops run by—

(*i*) Electricity

(*ii*) Liquid fuel

(*iii*) Coal, wood and bagasse

(*iv*) Other power and

(*v*) No power

Factories and workshops classified by different kinds of fuels as above, have further been sub-divided by size of employment, viz., factories employing—

1 Person

2—5 Persons

6—9 Persons

10—19 Persons

20—49 Persons

50—99 Persons and

100 Persons and above

6. Size of employment has been determined on the basis of average number of persons employed per day in a factory or workshop. The average number of persons working per day has been worked out from the total number of workers including apprentices, either paid or unpaid employed in the factory or workshop including the owner or proprietor and any of his family members (if working) who were employed during the week preceding the date of enumerator's visit.

7. Figures furnished in Col. 1 of this Table relate to broad group of industries coded under the Indian Standard Industrial Classification Scheme. Further break-up of these industries is available in the Report on Housing and Establishments. The system of notation adopted in the scheme of classification of Industries has been explained elsewhere in this volume for convenience of reference.

8. Table E-IV—Distribution of Sample Households living in Census Houses used wholly or partly as dwelling by predominant material of wall and predominant material of roof—Like Table E-II, this Table has also been prepared on 20 per cent sample. The number of sample households living in Census Houses used wholly or partly as dwelling has been furnished in this Table separately for each type of predominant materials of wall and of roof. The figures shown are for the district as a whole. Statistics in respect of smaller territorial units, such as, subdivisions and police stations will be available in the Report on Housing and Establishments. This Table classifies various types of predominantly used wall materials into nine categories, viz.,

(1) Grass, leaves, reeds or bamboo

(2) Timber

(3) Mud

(4) Unburnt bricks

(5) Burnt bricks

(6) C. I. sheets or other metal sheets

(7) Stone

(8) Cement concrete

(9) Other materials

9. Likewise, the materials which predominantly compose the roof have been shown under seven different classes, viz.,

(1) Grass, leaves, reeds, thatch, wood or bamboo

(2) Tiles, slate or shingle

(3) Corrugated iron, zinc or other metal sheets

(4) Asbestos cement sheets

(5) Brick and lime

(6) Concrete and stone

(7) Other materials

'Roof' means the outer surface of the roof exposed to weather but not the ceiling. In case of multistoreyed building, the intermediate floors have been treated as the roofs of the corresponding lower floors.

10. Table E-V—Sample households classified by number of members and by number of rooms occupied—This Table, which has been prepared on 20 per cent sample relates to households classified by number of members by males and females separately and by number of rooms occupied. It gives the break-up of the total sampled households into households either having no regular room or each having one room, two rooms, three rooms, four rooms and five rooms or more. The figures furnished in the Table are in respect of the district as a whole. Statistics in respect of smaller territorial units, such as, subdivisions and police stations have been furnished in the Report on Housing and Establishments.

11. A room is defined as a structure which usually has four walls with one door way at least and with roof overhead and is wide and long enough for a person to sleep in, i. e., it should be at least 6 ft long. Unenclosed verandah, kitchen, store, garage, cattleshed and latrine are not treated as rooms.

TABLE E-I—CENSUS HOUSES AND THE USES TO WHICH THEY ARE PUT

Table E-I

Table E-I

Total Rural Urban	Total number of Census Houses	Census Houses vacant at the time of house-listing	Occupied Census Houses used as: Dwellings	Shop-*cum*-dwellings	Workshop-*cum*-dwellings	Hotels, Sarais, Dharam-shalas, Tourist homes and Inspection houses	Shops excluding eating houses	Business houses and offices	Factories, workshops and worksheds	Schools and other educational institutions including training classes, coaching and shop classes	Restaurants, sweetmeat shops and eating places	Places of entertainment and community gathering (Panchayat Ghar)	Public health and medical institutions, hospitals, health centres, Doctor's clinics, dispensaries, etc.	Others
1	2	3	4	5	6	7	8	9	10	11	12	13	14	15
T	122,388	3,574	106,053	506	5,624	378	503	312	116	655	21	771	75	3,800
R	120,937	3,457	105,142	490	5,410	369	433	279	103	644	16	769	72	3,753
U	1,451	117	911	16	214	9	70	33	13	11	5	2	3	47

TABLE E-II—TENURE STATUS OF SAMPLE CENSUS HOUSEHOLDS LIVING IN CENSUS HOUSES USED WHOLLY OR PARTLY AS DWELLING

(Based on 20 per cent sample)

Total Rural Urban	Tenure Status	Total number of Households	Households in Census Houses used as: Dwelling	Shop-*cum*-dwelling	Workshop-*cum*-dwelling	Dwelling with other uses
1	2	3	4	5	6	7
T	**Total** ..	**24,016**	**23,950**	**37**	**7**	**22**
	Owned ..	23,366	23,305	34	6	21
	Rented ..	650	645	3	1	1
R	**Total** ..	**23,733**	**23,674**	**37**	...	**22**
	Owned ..	23,143	23,088	34	...	21
	Rented ..	590	586	3	...	1
U	**Total** ..	**283**	**276**	...	**7**	...
	Owned ..	223	217	..	6	...
	Rented ..	60	59	..	1	...

TABLE E-III—CENSUS HOUSES USED AS FACTORIES AND WORKSHOPS CLASSIFIED BY INDUSTRY, *POWER* AND *NO POWER* USED AND SIZE OF EMPLOYMENT

Division of I.S.I.C	Kind of fuel or power used	Number of Factories and Workshops by size of employment:							
		Total	1 Person	2—5 Persons	6—9 Persons	10—19 Persons	20—49 Persons	50—99 Persons	100 Persons and above
1	2	3	4	5	6	7	8	9	10
		RURAL							
0	**Total** ..	**24**	..	**7**	**5**	**9**	**3**	..	..
	II No power ..	24	..	7	5	9	3	..	—
2 & 3—Manufacturing ..	**Total** ...	**5,489**	**1,276**	**4,067**	**139**	**5**	**2**	...	—
	I All fuels ..	2,259	594	1,625	38	1	1	..	..
	(*c*) Coal, wood and bagasse	1,784	508	1,247	28	1	..	..	..
	(*d*) Other power ..	475	86	378	10	..	1	..	..
	II No power ..	3,230	682	2,442	101	4	1	...	...
		URBAN							
0	**Total** ..	**2**	..	**2**	...	—	...	—	—
	II No power ..	2	..	2	...	...	..	...	...
2 & 3—Manufacturing ...	**Total** ..	**225**	**59**	**157**	**7**	**1**	**1**	...	...
	I All fuels ..	50	38	11	..	1	..	..	...
	(*a*) Electricity ..	?	..	1	..	1	...	..	...
	(*c*) Coal, wood and bagasse	46	36	10	..	..	...	..	...
	(*d*) Other power ..	2	2	..	..	...	...	..	..
	II No power ..	175	21	146	7	—	1	...	—

TABLE E-IV—DISTRIBUTION OF SAMPLE HOUSEHOLDS LIVING IN CENSUS HOUSES USED WHOLLY OR PARTLY AS DWELLING BY PREDOMINANT MATERIAL OF WALL AND PREDOMINANT MATERIAL OF ROOF

(Based on 20 per cent sample)

Table E-IV

Table E-IV

Total Rural Urban	Total No. of house-holds	Predominant material of wall									Predominant material of roof						
		Grass, leaves, reeds or bamboo	Timber	Mud	Unburnt bricks	Burnt bricks	C.I sheets or other metal sheets	Stone	Cement concrete	All other materials	Grass, leaves, reeds, thatch, wood or bamboo	Tiles, slate, shingle	Corru-gatted Iron, zinc or other metal sheets	As bestos cement sheets	Brick and lime	Concrete and stone	All other materials
1	2	3	4	5	6	7	8	9	10	11	12	13	14	15	16	17	18
T ...	24,016	4,762	6,896	11,432	215	662	...	39	8	2	23,680	198	62	30	4	41	1
R ...	23,733	4,752	6,891	11,224	190	630	...	39	5	2	23,438	182	58	24	4	26	1
U ...	283	10	5	208	25	32	...	..	3	...	242	16	4	6	—	15	—

TABLE E-V—SAMPLE HOUSEHOLDS CLASSIFIED BY NUMBER OF

(Based on

Table E-V

Total Rural Urban	Total No. of house-holds	Total number of members		Total No. of rooms	Households with no regular room			Households with one room		
					No. of house-holds	Number of members		No. of house-holds	Number of members	
		Males	Females			Males	Females		Males	Females
1	2	3	4	5	6	7	8	9	10	11
T	**24,016**	**49,914**	**50,403**	**46,953**	**149**	**286**	**416**	**8,825**	**16,494**	**16,816**
R	23,733	49,288	49,824	46,244	149	286	416	8,727	16,337	16,671
U	283	626	579	709	..	..	..	98	157	145

MEMBERS AND BY NUMBER OF ROOMS OCCUPIED

20 per cent sample)

Table E-V

Households with two rooms			Households with three rooms			Households with four rooms			Households with five rooms or more		
No. of households	Number of members		No. of households	Number of members		No. of households	Number of members		No. of households	Number of members	
	Males	Females		Males	Females		Males	Females		Males	Females
12	13	14	15	16	17	18	19	20	21	22	23
10,532	**21,410**	**21,635**	**2,609**	**5,971**	**6,018**	**1,080**	**2,963**	**2,875**	**821**	**2,790**	**2,643**
10,457	21,258	21,478	2,560	5,841	5,892	1,049	2,879	2,814	791	2,687	2,553
75	152	157	49	130	126	31	84	61	30	103	90

TABLE-SCT SERIES

TABLES ON SCHEDULED CASTES AND SCHEDULED TRIBES

Special Tables have been devised during the Census of 1961 to give the population figures for each Scheduled Caste and Scheduled Tribe by their religion, age, marital status, education etc. The contents of each Table appearing in this volume are briefly described below :

2. Table SCT-I—Industrial Classification of Persons at work and of Non-workers by sex—This Table is presented in two parts :

Part A—Industrial Classification of Persons at work and of Non-workers by sex for Scheduled Castes only

Part B—Industrial Classification of Persons at work and of Non-workers by sex for Scheduled Tribes only

This Table gives the population of each Scheduled Caste and Scheduled Tribe separately for Rural and Urban. It also shows in which section of industry, members of each Scheduled Caste and Scheduled Tribe are working. Information regarding each caste and tribe which are often required for drawing up various welfare schemes are given in this Table.

3. The total population of the Scheduled Castes and Scheduled Tribes in the district, each subdivision and police station are given in the statement below:

District/Subdivision/Taluk/Police Station		Scheduled Castes			Scheduled Tribes		
		P	M	F	P	M	F
1		2	3	4	5	6	7
BAUDH-KHONDMALS DISTRICT	..	**99,399**	**49,455**	**49,944**	**214,067**	**104,297**	**109,707**
Khondmals Subdivision	...	**22,470**	**11,323**	**11,147**	**55,685**	**26,957**	**28,728**
Phulbani PS	...	6,931	3,476	3,455	15,656	7,708	7,948
Phiringia PS	...	7,592	3,845	3,747	27,743	13,344	14,399
Khajuripada PS	..	7,947	4,002	3,945	12,286	5,905	6,381
Baudh Subdivision	..	**36,494**	**18,204**	**18,290**	**27,055**	**13,292**	**13,763**
Baudh PS	..	13,706	6,727	6,979	5,198	2,603	2,595
Ghantapada PS	..	5,684	2,840	2,844	9,089	4,485	4,604
Manamunda PS	..	8,359	4,195	4,164	5,797	2,806	2,991
Harbhanga PS	..	8,745	4,442	4,303	6,971	3,398	3,573
Baliguda Subdivision	..	**40,435**	**19,928**	**20,507**	**131,327**	**64,048**	**67,279**
Baliguda Taluk	..	20,040	9,817	10,223	73,827	36,251	37,576
Baliguda PS	..	9,073	4,445	4,628	32,592	15,979	16,613
Belghar PS	..	2,318	1,158	1,160	7,550	3,717	3,833
Kotgarh PS	...	3,683	1,825	1,858	11,594	5,750	5,844
Daringibadi PS	...	4,966	2,389	2,577	22,091	10,805	11,286
G. Udayagiri Taluk	..	20,395	10,111	10,284	57,500	27,797	29,703
G. Udayagiri PS	..	14,189	7,049	7,140	38,400	18,553	19,847
Raikia PS	..	6,206	3,062	3,144	19,100	9,244	9,856

4. Table SCT-II—Age and Marital Status—This Table is presented in two parts :

Part A—Age and Marital Status for Scheduled Castes

Part B—Age and Marital Status for Scheduled Tribes

This Table which corresponds to Table C-II supplies information regarding the marital status of the individual Scheduled Caste and Scheduled Tribe in the broad age-groups of 0—14, 15—44, 45+ and age not stated.

5. Table SCT-III Part A—(i) Education in Urban areas only for Scheduled Castes ; (ii) Education in Urban areas only for Scheduled Tribes Part B—(i) Education in Rural areas only for Scheduled Castes; (ii) Education in Rural areas only for Scheduled Tribes—The literacy and educational levels for each Scheduled Caste and Scheduled Tribe are shown in this Table.

The different educational levels for Urban areas and Rural areas are given below :

Urban areas	Rural areas
Illiterate	Illiterate
Literate (without educational level)	Literate (without educational level)
Primary or Junior Basic	Primary or Junior Basic
Matriculation or Higher Secondary	Matriculation and above
Technical diploma not equal to degree	
University degree or Post-graduate degree other than technical degree	
Technical degree or diploma equal to degree or Post-graduate degree	

6. Table SCT-IV—Religion—This Table is given in two parts : Part A relaes to the Scheduled Castes and Part B to the Scheduled Tribes. Scheduled Castes may belong to either Hindu or Sikh religion only. None of the members of Scheduled Castes in this State have returned themselves as Sikh. As all the Scheduled Castes are Hindus and as their population is already available in Table SCT-I Part A, the corresponding portion of this Table is omitted.

7. Part B shows the Scheduled Tribes who may belong to any religion. The religions returned in this State are Christian, Hindu and Sarna.

8. Table SCT-V Part A—Sample Households engaged in Cultivation classified by interest in land and size of land cultivated in Rural areas only for members of Scheduled Castes (Based on 20 per cent sample) and Part B—Sample Households engaged in Cultivation classified by interest in land and size of land cultivated in Rural areas only for members of Scheduled Tribes (Based on 20 per cent sample)—This Table which corresponds to Household Economic Table B-XI gives useful information regarding the size of holding of Scheduled Castes and Scheduled Tribes separately for rural areas only. The interest in land is classified into three categories mentioned below :

I. Owned or held from Government

II. Held from private persons or institutions for payment in money, kind or share

III. Partly held from Government and partly from private persons for payment in money, kind or share

Each of the above categories is cross-tabulated according to the size of the land cultivated by each household.

9. Table SC-I—Persons not at work classified by sex, type of activity and educational levels for Scheduled Castes—This is a special Table prepared for total Scheduled Castes and not for individual caste. Three categories of non-working population, namely, full-time students; persons seeking employment for the first time and persons employed before but now out of employment and seeking work are shown in this Table along with the total non-workers in this district. It gives useful information regarding students and unemployed persons among the Scheduled Castes. The above categories of non-workers are further classified according to their broad educational levels indicated below :

Illiterate
Literate (without educational level)
Primary or Junior Basic
Matriculation or Higher Secondary
Above Matriculation or Higher Secondary

10. Table ST-I—Mother-tongue and Bilingualism for Scheduled Tribes—This is one of the special Tables meant for Scheduled Tribes only. This Table displays the peculiar languages and dialects of the Tribal population. The dialect of each of the Tribes is given. Those members of the Tribes who have moved out of their homes and speak some other language in addition to the mother-tongue as a result of their contact with local population are also shown in this Table. This Table is very useful for the linguistic study of Tribal population. It also helps to find out as to how many of the tribes have forgotten their original language after coming in contact with the local language or the language of the majority. Secondary languages having speakers less than 0·1 per cent of the population are omitted.

11. Table ST-II—Persons not at work classified by sex and type of activity for Scheduled Tribes —This is the second special Table for the Scheduled Tribes corresponding to SC-I for the Scheduled Castes. It differs from the latter Table in as much as it gives the data for each Scheduled Tribe but does not show the broad educational levels. Besides the total non-working population of each tribe, three categories of non-workers, namely, full--time students, persons seeking employment for the first time and persons employed before but now out of employment and seeking work are presented in it for this district.

TABLE SCT-I PART A—INDUSTRIAL CLASSIFICATION OF PERSONS

Table SCT-I Part A — RURAL

Sl. No.	Name of S. C.	Total			Total Workers		Workers: I As Cultivator		II As Agricultural Labourer		III In Mining, Quarrying, Livestock, Forestry, Fishing, Hunting and Plantations, Orchards and Allied activities		IV At Household Industry		V In Manufacturing other than Household Industry	
		P	M	F	M	F	M	F	M	F	M	F	M	F	M	F
1		2	3	4	5	6	7	8	9	10	11	12	13	14	15	16
	Total	**98,466**	**49,012**	**49,454**	**30,298**	**23,503**	**11,902**	**8,780**	**6,701**	**5,616**	**752**	**324**	**2,716**	**1,802**	**43**	**21**
1	Adi Andhra	13	8	5	8	5	..	..	..	..	..	..	..	2	..	..
2	Amanat or Amat	620	297	323	169	174	68	45	40	77	5	...	3	7	..	4
3	Badaik	2	2	..	2	..	..	..	..	..	..	..	..	..	..	..
4	Bagheti or Baghuti	5	4	1	2	1	2	1	..	...	..	..	..	..	..	..
5	Bariki	485	235	250	130	87	50	63	..	11	..	..	14	..	..	..
6	Bauri	402	192	210	86	115	9	56	21	11	..	4	6	1	..	..
7	Beldar	9	4	5	4	3	..	..	..	..	..	..	..	..	..	..
8	Bhata	49	21	28	19	21	13	16	5	5	..	..	..	..	..	..
9	Bhoi	63	37	26	24	11	3	1	13	6	...	..	6	1	..	..
10	Chamar, Mochi, Muchi or Satnami	116	52	64	37	12	18	2	11	9	...	...	7	1	..	..
11	Cherua or Chhelia	20	13	7	9	2	6	..	1	..	..	...	..	..	..	..
12	Dandasi	225	112	113	65	41	51	31	1	6	1	..	..	..	1	..
13	Dewar	72	34	38	21	24	11	6	4	8	..	..	..	..	2	..
14	Dhoba or Dhobi	4,459	2,247	2,212	1,387	1,024	635	334	205	76	15	..	42	26	..	..
15	Dom, Dombo or Duria Dom	1,488	714	774	318	341	26	53	8	3	11	..	191	207	..	..
16	Ganda	18,921	9,502	9,419	6,368	4,014	2,816	1,699	1,855	817	74	21	94	74	..	..
17	Ghantarghada or Ghantra	111	56	55	24	32	5	13	2	3	..	..	17	16	...	..
18	Ghasi or Ghasia	4,748	2,282	2,466	1,551	1,236	392	367	343	190	35	28	386	99	..	..
19	Ghogia	47	26	21	6	6	6	3	..	...	...	..	..	1	...	..
20	Ghusuria	1	1	..	1	..	..	..	..	..	..	..	..	..	..	...
21	Godra	267	147	120	92	81	9	9	1	1	..	..	80	71	..	...
22	Gokha	72	30	42	..	23	..	1	..	..	..	...	..	..	..	...
23	Haddi, Hadi or Hari	4,109	1,999	2,110	1,205	1,004	351	339	212	214	25	19	198	40	8	...
24	Kandra or Kandara	55	26	29	26	17	25	12	..	3	..	..	1	..	..	..
25	Katia	2	2	..	2	..	2	..	..	..	..	..	..	..	..	..
26	Kela	36	18	18	15	8	..	6	3	1	..	...	8	..	..	..
27	Khadala	759	374	385	282	251	69	32	94	68	2	1	8	11	24	17
28	Kodalo or Khodalo	109	52	57	40	30	17	2	22	3	..	...	1	3	...	...
29	Kori	122	57	65	36	26	14	2	..	..	..	...	20	18	...	...
30	Laheri	113	55	58	33	26	13	6	3	6	...	..	17	10	..	...
31	Mehra or Mahar	293	129	164	105	119	16	2	3	1	..	..	86	116	..	..

AT WORK AND OF NON-WORKERS BY SEX FOR SCHEDULED CASTES

AREAS **Table SCT-I Part A**

Workers—*concld.*										Workers in Special Occupations				
VI In Construction		VII In Trade and Commerce		VIII In Transport, Storage and Communications		IX In Other Services		X Non-workers		Tanning and Currying of hides and skins		Scavenging		Name of S. C.
M	F	M	F	M	F	M	F	M	F	M	F	M	F	
17	18	19	20	21	22	23	24	25	26	27	28	29	30	1
64	**16**	**912**	**304**	**44**	..	**7,164**	**6,640**	**18,714**	**25,951**	**109**	**43**	**44**	**322**	**Total**
..	..	..	..	..	..	8	3	..	..	..	..	..	..	Adi Andhra
2	...	2	3	..	..	49	38	128	149	..	1	..	..	Amanat or Amat
...	..	..	..	..	..	2	..	..	..	..	..	..	..	Badaik
..	...	...	..	..	..	..	..	2	..	..	..	..	..	Bhageti or Baghuti
...	...	2	..	..	..	64	13	105	163	..	..	..	..	Bariki
...	...	..	5	..	..	50	38	106	95	..	..	..	..	Bauri
..	..	..	..	..	..	4	3	..	2	..	..	..	..	Beldar
...	..	..	..	..	..	1	..	2	7	..	..	..	..	Bhata
..	..	..	..	..	..	2	3	13	15	..	..	..	..	Bhoi
1	..	..	..	..	..	..	..	15	52	5	1	..	..	Chamar, Mochi, Muchi or Satnami
...	...	2	..	..	..	...	2	4	5	..	...	..	..	Cherua or Chhelia
..	...	...	...	3	..	8	4	47	72	1	...	..	..	Dandasi
...	...	1	...	..	..	3	10	13	14	..	...	...	..	Dewar
2	...	3	2	1	..	484	586	860	1,188	..	...	..	..	Dhoba or Dhobi
1	...	7	...	..	..	74	78	396	433	4	7	...	...	Dom, Dambo or Duria Dom
...	...	15	16	...	..	1,514	1,387	3,134	5,405	1	...	...	...	Ganda
...	...	...	...	...	...	...	...	32	23	..	...	...	...	Ghantarghada or Ghantra
3	...	8	7	...	...	384	545	731	1,230	4	2	24	164	Ghasi or Ghasia
...	...	...	...	...	...	...	2	20	15	...	...	...	...	Ghogia
...	...	...	...	...	...	1	...	..	..	..	...	...	...	Ghusuria
1	...	...	...	...	...	1	..	55	39	...	...	...	...	Godra
...	...	...	19	...	...	...	3	30	19	...	...	...	..	Gokha
2	...	17	9	...	...	392	385	794	1,106	...	2	20	158	Haddi, Hadi or Hari
...	...	...	...	...	...	...	2	...	12	...	...	...	..	Kandra or Kandara
...	...	...	...	...	...	...	...	..	...	..	...	...	..	Katia
...	...	...	...	...	...	4	1	3	10	...	...	...	..	Kela
9	7	...	2	1	...	75	113	92	134	...	...	...	..	Khadala
...	...	...	...	...	...	...	22	12	27	...	...	...	..	Kodalo or Khodalo
...	...	...	1	...	...	2	5	21	39	...	...	...	..	Kori
...	...	...	...	...	...	...	4	22	32	..	...	..	..	Laheri
...	...	...	...	...	...	...	...	24	45	..	...	..	..	Mehra or Mahar

TABLE SCT-I PART A—INDUSTRIAL CLASSIFICATION OF PERSONS

Table SCT-I Part A — RURAL

Sl. No.	Name of S. C.	Total			Total Workers		Workers: I As Cultivator		II As Agricultural Labourer		III In Mining Quarrying, Livestock, Forestry, Fishing, Hunting and Plantations, Orchards and Allied activities		IV At Household Industry		V In Manufacturing other than Household Industry	
		P	M	F	M	F	M	F	M	F	M	F	M	F	M	F
	1	2	3	4	5	6	7	8	9	10	11	12	13	14	15	16
32	Mehtar or Bhangi ..	7	3	4	3	4	3	4	..	..	..	..	..	..	..	..
33	Nagarchi ..	39	21	18	13	10	12	10	..	..	1	..	..	..	..	..
34	Pan or Pano ..	55,277	27,697	27,580	16,690	13,370	6,680	5,059	3,574	3,849	328	115	1,466	979	8	..
35	Pantanti ..	353	188	165	124	82	55	51	39	..	..	..	..	..	..	..
36	Patial, Patikar, Patratanti or Patua	488	276	212	56	12	..	..	..	..	..	..	11	12	..	..
37	Relli ..	4	1	3	..	3	..	..	..	..	..	..	..	..	..	..
38	Sauntia (Santia) ..	4	2	2	..	2	..	..	..	..	..	..	..	..	..	..
39	Sidhria ..	74	34	40	15	17	11	1	..	1	..	..	4	15	..	..
40	Siyal ..	63	23	40	19	21	7	6	..	13	..	..	6	..	..	..
41	Tanla ..	3,899	1,796	2,103	1,173	1,121	468	523	221	224	186	113	36	45	..	..
42	Tiar or Tior ..	403	208	195	106	117	26	23	9	10	69	23	2	45	..	..
43	Turi ..	1	1	..	1	..	1	..	..	..	..	..	..	..	..	..
44	Ujia ..	1	1	..	1	..	1	..	..	..	..	..	..	..	..	..
	Unclassified ..	60	33	27	30	10	11	2	11	..	..	..	6	2	..	..

AT WORK AND OF NON-WORKERS BY SEX FOR SCHEDULED CASTES—*concld.*

AREAS **Table SCT-I Part A**

Workers—*concld.*								Non-workers		Workers in Special Occupations				Name of S.C.
VI In Construction		VIII In Trade and Commerce		VIII In Transport, Storage and Communications		IX In Other Services		X		Tanning and Currying of hides and skins		Scavenging		
M	F	M	F	M	F	M	F	M	F	M	F	M	F	
17	18	19	20	21	22	23	24	25	26	27	28	29	30	1
..	..	..	..	..	..	..	..	..	..	..	..	..	..	Mehtar or Bhangi
..	..	..	..	..	..	..	..	8	8	..	..	..	..	Nagarchi
43	7	800	182	39	..	3,752	3,179	11,007	14,210	88	26	..	..	Pan or Pano
..	..	..	..	..	..	30	31	64	83	..	..	..	..	Pantanti
..	..	..	..	..	..	45	..	220	200	..	..	..	..	Patial, Patikar, Patratanti or Patua
..	..	..	..	..	..	..	3	1	..	..	..	..	..	Relli
..	2	..	..	..	..	..	..	2	..	..	..	..	..	Sauntia (Santia)
..	..	..	..	..	..	..	..	19	23	6	..	..	..	Sidhria
..	..	..	1	..	..	6	1	4	19	..	..	..	..	Siyal
..	..	55	55	..	..	207	161	623	982	..	4	..	..	Tanla
..	..	..	4	..	..	..	12	102	78	..	..	..	..	Tiar or Tior
..	..	..	..	..	..	..	..	..	..	..	..	..	..	Turi
..	..	..	..	..	..	..	..	..	..	..	..	..	..	Ujia
..	..	..	..	..	..	2	6	3	17	..	..	..	..	Unclassified

TABLE SCT-I PART A—INDUSTRIAL CLASSIFICATION OF PERSONS

Table SCT-I Part A — URBAN

Sl. No.	Name of S. C.	Total			Total Workers		Workers									
							I As Cultivator		II As Agricultural Labourer		III In Mining, Quarrying, Livestock, Forestry, Fishing, Hunting and Plantations, Orchards and Allied activities		IV At Household Industry		V In Manufacturing other than Household Industry	
		P	M	F	M	F	M	F	M	F	M	F	M	F	M	F
	1	2	3	4	5	6	7	8	9	10	11	12	13	14	15	16
	Total ..	**933**	**443**	**490**	**244**	**230**	**31**	**27**	**6**	..	**6**	..	**43**	**50**	**8**	**3**
1	Bhoi ..	**3**	**2**	**1**	1	..	..	..	..	..	..	..	..	..	..	..
2	Dhoba or Dhobi ..	**213**	**109**	**104**	87	60	26	20	3	..	1	..	8	11	6	..
3	Dom, Dombo or Duria Dom	**2**	**2**	..	2	..	..	..	..	..	..	..	2	..	..	..
4	Ganda ..	4	**1**	**3**	..	..	..	..	..	..	..	..	..	..	..	..
5	Haddi, Hadi or Hari ..	**131**	**55**	**76**	15	73	..	..	..	..	..	..	..	25	..	..
6	Kela ..	**1**	**1**	..	1	..	..	..	..	..	..	..	1	..	..	..
7	Khadala ..	**31**	**18**	**13**	13	7	4	..	2	..	..	..	1	..	..	..
8	Mehra or Mahar ..	**25**	**15**	**10**	15	..	..	..	..	..	..	..	13	..	2	..
9	Mehtar or Bhangi ..	**15**	**15**	..	15	..	..	..	..	..	..	..	..	..	..	..
10	Mewar ..	**1**	**1**	..	1	..	..	..	..	..	..	..	..	..	..	..
11	Pan or Pano ..	**55**	**30**	**25**	26	20	1	2	1	..	1	..	18	14	..	..
	Unclassified ..	**452**	**194**	**258**	68	70	..	5	..	..	4	..	..	..	..	**3**

AT WORK AND OF NON-WORKERS BY SEX FOR SCHEDULED CASTES

AREAS **Table SCT-I Part A**

Workers—*concld.*										Workers in Special Occupations				
VI In Construction		VII In Trade and Commerce		VIII In Transport, Storage and Communications		IX In Other Services		X Non-workers		Tanning and Currying of hides and skins		Scavenging		Name of S.C
M	F	M	F	M	F	M	F	M	F	M	F	M	F	
17	18	19	20	21	22	23	24	25	26	27	28	29	30	1
13	**1**	**8**	**19**	**3**	..	**126**	**130**	**199**	**260**	**14**	**26**	**2**	**28**	**Total**
..	..	..	..	..	..	1	..	1	1	..	..	..	..	Bhoi
10	..	1	..	3	..	29	29	22	44	..	..	..	..	Dhoba or Dhobi
..	..	..	..	..	..	..	..	..	..	..	..	..	..	Dom, Dombo or Duria Dom
..	..	..	..	..	..	..	..	1	3	..	..	..	..	Ganda
..	..	..	..	..	..	15	48	40	3	..	23	1	28	Haddi, Hadi or Hari
..	..	..	..	..	..	..	..	..	..	..	..	..	..	Kela
1	..	..	1	..	..	5	6	5	6	..	..	..	..	Khadala
..	..	..	..	..	..	..	..	..	10	13	..	..	..	Mehra or Mahar
1	..	..	..	..	..	14	..	..	..	1	..	..	..	Mehtar or Bhangi
..	..	1	..	..	..	..	..	..	..	..	..	..	..	Mewar
1	..	..	..	..	..	4	4	4	5	..	..	..	..	Pan or Pano
..	1	6	18	..	..	58	43	126	188	..	3	1	..	Unclassified

Table SCT-II Part A

TABLE SCT-II PART A—AGE AND MARITAL

Sl. No.	Name of S. C.		Total Population												
			Total			Never Married		Married		Widowed		Divorced/ Separated		Unspecified Status	
			P	M	F	M	F	M	F	M	F	M	F	M	F
1	2		3	4	5	6	7	8	9	10	11	12	13	14	15
	Total	..	**99,399**	**49,455**	**49,944**	**24,544**	**22,847**	**22,998**	**21,469**	**1,494**	**5,147**	**369**	**430**	**50**	**51**
1	Adi Andhra	..	13	8	5	2	..	5	5	1	..	..	..	..	..
2	Amanat or Amat	..	620	297	323	167	137	117	142	13	34	..	10	..	..
3	Badaik	..	2	2	..	1	..	..	..	1	..	..	..	..	..
4	Bagheti or Baghuti	..	5	4	1	4	..	..	1	..	..	..	..	..	..
5	Bariki	..	485	235	250	85	82	136	143	10	22	4	1	..	2
6	Bauri	..	402	192	210	124	118	63	69	3	21	1	2	1	..
7	Beldar	..	9	4	5	2	1	2	4	..	..	..	..	..	..
8	Bhata	..	49	21	28	9	12	11	11	1	4	..	1	..	..
9	Bhoi	..	66	39	27	16	2	22	22	1	3	..	..	..	..
10	Chamar, Mochi, Muchi or Satnami	..	116	52	64	22	30	29	31	1	3	..	..	..	..
11	Cherua or Chhelia	..	20	13	7	9	6	1	..	2	1	1	..	..	..
12	Dandasi	..	225	112	113	47	55	60	53	4	4	1	1	..	..
13	Dewar	..	72	34	38	12	11	21	22	1	2	..	3	..	..
14	Dhoba or Dhobi	..	4,672	2,356	2,316	990	793	1,262	1,237	83	270	21	15	..	1
15	Dom, Dombo or Duria Dom	..	1,490	716	774	345	467	350	254	19	52	2	1	..	..
16	Ganda	..	18,925	9,503	9,422	4,365	4,264	4,654	4,143	391	954	80	54	13	7
17	Ghantarghada or Ghantra	..	111	56	55	18	18	34	33	4	2	..	2	..	..
18	Ghasi or Ghasia	..	4,748	2,282	2,466	1,013	1,032	1,195	1,174	52	236	20	22	2	2
19	Ghogia	..	47	26	21	13	6	13	12	..	1	..	2	..	..
20	Ghusuria	..	1	1	..	..	..	1	..	..	..	..	..	..	..
21	Godra	..	267	147	120	76	44	65	63	6	12	..	1	..	..
22	Gokha	..	72	30	42	30	12	..	26	..	2	..	2	..	..
23	Haddi, Hadi or Hari	..	4,249	2,054	2,186	957	989	1,016	926	66	246	12	24	3	1
24	Kandra or Kandara	..	55	26	29	13	3	12	24	..	2	1	..	..	..
25	Katia	..	2	2	..	1	..	1	..	..	..	..	..	..	..
26	Kela	..	37	19	18	5	5	13	12	..	1	1	..	..	..
27	Khadala	..	790	392	398	118	93	250	237	18	65	4	3	2	..
28	Kodalo or Khodalo	..	109	52	57	19	17	28	22	3	15	2	1	..	2
29	Kori	..	122	57	65	27	30	26	31	1	4	3	..	..	..
30	Laheri	..	113	55	58	23	24	29	21	3	11	..	1	..	1
31	Mehra or Mahar	..	318	144	174	57	64	82	82	3	27	2	1	..	..
32	Mehtar or Bhangi	..	22	18	4	..	..	18	4	..	..	..	..	..	..
33	Mewar	..	1	1	..	..	..	1	..	..	..	..	..	..	..
34	Nagarchi	..	39	21	18	9	7	12	10	..	1	..	..	..	..
35	Pan or Pano	..	55,332	27,727	27,605	14,734	13,367	12,065	11,181	702	2,779	200	250	26	28
36	Pantanti	..	353	188	165	73	58	112	96	3	11	..	..	..	..
37	Patial, Patikar, Patratanti or Patua	..	488	276	212	62	62	203	150	7	..	4	..	..	..
38	Relli	..	4	1	3	..	..	1	1	..	..	..	2	..	..
39	Sauntia (Santia)	..	4	2	2	2	1	..	..	..	1	..	..	..	..
40	Sidhria	..	74	34	40	25	21	8	15	1	4	..	..	..	..
41	Siyal	..	63	23	40	7	10	15	24	..	6	1	..	..	..
42	Tanla	..	3,899	1,796	2,103	856	851	855	943	81	280	4	22	..	7
43	Tiar or Tior	..	403	208	195	40	54	154	119	8	21	3	1	3	..
44	Turi	..	1	1	..	..	..	1	..	..	..	..	..	..	..
45	Ujia	..	1	1	..	..	..	1	..	..	..	..	..	..	..
	Unclassified	..	512	227	285	166	101	54	126	5	50	2	8	..	..

STATUS FOR SCHEDULED CASTES

Table SCT-II Part A

0—14												
Total		Never Married		Married		Widowed		Divorced/ Separated		Unspecified Status		Sl. No.
M	F	M	F	M	F	M	F	M	F	M	F	
16	17	18	19	20	21	22	23	24	25	26	27	1
19,759	21,947	19,433	20,958	307	972	3	3	3	7	13	7	
..	..	..	..	..	..	..	..	..	..	..	..	1
137	128	137	125	..	3	..	..	..	..	..	..	2
1	..	1	..	..	..	..	..	..	..	..	..	3
4	..	4	..	..	..	..	..	..	..	..	..	4
56	87	51	78	5	9	..	..	..	..	..	..	5
117	116	117	114	..	1	..	1	..	..	..	..	6
..	..	..	..	..	..	..	..	..	..	..	..	7
6	10	6	10	..	..	..	..	..	..	..	..	8
24	13	14	1	10	12	..	..	..	..	..	..	9
19	29	19	28	..	1	..	..	..	..	..	..	10
6	5	6	5	..	..	..	..	..	..	..	..	11
48	57	44	52	4	5	..	..	..	..	..	..	12
7	12	5	10	2	2	..	..	..	..	..	..	13
752	983	735	748	16	234	..	..	1	1	..	..	14
287	461	272	444	15	17	..	..	..	..	..	..	15
3,354	4,152	3,295	4,040	53	112	..	..	..	..	6	..	16
18	22	13	16	5	6	..	..	..	..	..	..	17
833	1,003	805	966	25	37	1	..	..	..	2	..	18
13	10	12	6	1	4	..	..	..	..	..	..	19
..	..	..	..	..	..	..	..	..	..	..	..	20
65	44	63	44	..	..	..	..	..	..	..	..	21
30	15	30	12	..	3	..	..	..	..	..	..	22
783	924	773	906	8	18	1	..	..	..	1	..	23
11	9	9	2	2	7	..	..	..	..	..	..	24
..	..	..	..	..	..	..	..	..	..	..		25
3	6	3	5	..	1	..	..	..	..	..	..	26
87	102	83	84	4	18	..	..	..	..	..	..	27
11	14	11	14	..	..	..	..	..	..	..	..	28
25	29	25	29	..	..	..	..	..	..	..	..	29
16	22	14	20	2	2	..	..	..	..	..	..	30
42	59	41	56	1	2	..	..	..	1	..	..	31
..	..	..	..	..	..	..	..	..	..	..	..	32
..	..	..	..	..	..	..	..	..	..	..	..	33
9	7	8	5	1	2	..	..	..	..	..	..	34
12,041	12,488	11,957	12,137	82	338	..	2	..	5	2	6	35
56	63	48	53	8	10	..	..	..	..	..	.	36
51	100	19	20	32	80	..	..	..	..	..	..	37
..	1	..	..	..	1	..	..	..	..	..	..	38
2	..	2	..	..	..	..	..	..	..	..	..	39
19	19	19	19	..	..	..	..	..	..	..	..	40
5	12	3	10	1	2	..	..	1	..	..	..	41
680	783	656	751	22	31	1	..	1	..	..	1	42
37	62	28	50	7	12	..	..	..	..	2	..	43
..	..	..	..	..	..	..	..	..	..	..	..	44
..	..	..	..	..	..	..	..	..	..	..	..	45
104	100	103	98	1	2	..	..	..	..	..	..	

Table SCT-I1 Part A

TABLE SCT-II PART A—AGE AND MARITAL

Sl. No.	Name of S. C.		15—44											
			Total		Never Married		Married		Widowed		Divorced/ Separated		Unspecified Status	
			M	F	M	F	M	F	M	F	M	F	M	F
1	2		28	29	30	31	32	33	34	35	36	37	38	39
	Total	..	**22,198**	**19,925**	**4,959**	**1,792**	**16,357**	**16,392**	**565**	**1,379**	**294**	**331**	**23**	**31**
1	Adi Andhra	..	**7**	**5**	2	..	5	5	..	..	..	..	..	..
2	Amanat or Amat	..	**111**	**149**	30	12	78	117	3	10	..	10	..	..
3	Badaik	..	..	..	..	..	..	..	..	..	..	..	..	..
4	Bagheti or Baghuti	..	..	1	..	..	..	1	..	..	..	..	..	..
5	Bariki	..	**123**	**112**	34	4	86	100	2	5	1	1	..	2
6	Bauri	..	**56**	**67**	7	4	46	55	1	6	1	2	1	..
7	Beldar	..	4	5	2	1	2	4	..	..	..	..	..	..
8	Bhata	..	**10**	**15**	3	2	7	10	..	2	..	1	..	..
9	Bhoi	..	**11**	**10**	2	1	9	9	..	..	..	..	..	..
10	Chamar, Mochi, Muchi or Satnami	..	**26**	**31**	3	2	23	28	..	1	..	..	..	..
11	Cherua or Chhelia	..	**5**	**1**	3	1	1	..	..	..	1	..	..	..
12	Dandasi	..	**43**	**46**	3	3	37	40	2	2	1	1	..	..
13	Dewar	..	**25**	**17**	7	1	17	14	1	..	..	2	..	..
14	Dhoba or Dhobi	..	**1,185**	**957**	251	45	894	831	24	68	16	13	..	..
15	Dom, Dombo or Duria Dom	..	**306**	**231**	69	21	226	191	10	18	1	1	..	..
16	Ganda	..	**4,480**	**3,871**	1,054	220	3,267	3,382	93	216	62	48	4	5
17	Ghantarghada or Ghantra	..	**30**	**29**	5	2	22	24	3	1	..	2	..	..
18	Ghasi or Ghasia	..	**1,061**	**1,067**	195	62	829	918	23	67	14	18	..	2
19	Ghogia	..	**10**	**9**	1	..	9	7	..	..	..	2	..	..
20	Ghusuria	..	**1**	..	..	..	1	..	..	..	..	..	..	..
21	Godra	..	**55**	**59**	11	..	43	55	1	3	..	1	..	..
22	Gokha	..	..	**24**	..	..	..	22	..	..	..	2	..	..
23	Haddi, Hadi or Hari	..	**980**	**901**	180	81	760	692	29	110	10	18	1	..
24	Kandra or Kandara	..	**13**	**14**	4	..	8	12	..	2	1	..	..	..
25	Katia	..	**2**	..	1	..	1	..	..	..	..	..	..	..
26	Kela	..	**15**	**10**	2	..	12	10	..	..	1	..	..	..
27	Khadala	..	**219**	**192**	34	8	117	165	4	16	4	3	..	..
28	Kodalo or Khodalo	..	**31**	**26**	8	3	20	16	1	5	2	1	..	1
29	Kori	..	**22**	**30**	2	1	17	27	..	2	3	..	..	..
30	Laheri	..	**29**	**27**	9	4	20	17	..	5	..	..	..	1
31	Mehra or Mahar	..	**77**	**81**	15	8	59	68	1	5	2	..	..	..
32	Mehtar or Bhangi	..	**14**	**4**	..	..	14	4	..	..	..	..	..	..
33	Mewar	..	..	..	..	..	..	..	..	..	..	..	..	..
34	Nagarchi	..	**11**	**9**	1	2	10	7	..	..	..	..	..	..
35	Pan or Pano	..	**11,925**	**10,603**	2,704	1,157	8,729	8,546	313	706	163	180	16	14
36	Pantanti	..	**109**	**78**	25	5	82	69	2	4	..	..	..	..
37	Patial, Patikar, Patratanti or Patua	..	**160**	**109**	32	42	119	67	5	..	4	..	..	..
38	Relli	..	**1**	**2**	..	..	1	..	..	..	..	2	..	..
39	Sauntia (Santia)	..	..	**2**	..	1	..	..	..	1	..	..	..	..
40	Sidhria	..	**12**	**16**	6	2	6	12	..	2	..	..	..	..
41	Siyal	..	**16**	**20**	4	..	12	19	..	1	..	..	..	..
42	Tanla	..	**792**	**890**	175	90	570	672	44	108	3	14	..	6
43	Tiar or Tior	..	**136**	**100**	12	4	118	89	3	6	2	1	1	..
44	Turi	..	**1**	..	..	..	1	..	..	..	..	..	..	..
45	Ujia	..	**1**	..	..	..	1	..	..	..	..	..	..	..
	Unclassified	..	**83**	**105**	63	3	18	87	..	7	2	8	..	..

STATUS FOR SCHEDULED CASTES—*concld.*

Table SCT-II Part A

45+												Age not stated												
Total		Never Married		Married		Widowed		Divorced/ Separated		Un-specified Status		Total		Never Married		Married		Widow-ed		Divor-ced/ Separa-ted		Un-specified Status		Sl. No.
M	F	M	F	M	F	M	F	M	F	M	F	M	F	M	F	M	F	M	F	M	F	M	F	
40	41	42	43	44	45	46	47	48	49	50	51	52	53	54	55	56	57	58	59	60	61	62	63	1
7,460	8,052	131	85	6,320	4,100	926	3,763	69	92	14	12	38	20	21	12	14	5	..	2	3	..	..	1	
1	..	..	..	..	..	1	..	..	..	..	..	..	..	..	..	..	..	..	..	..	..	..	..	1
49	46	..	..	39	22	10	24	..	..	..	..	..	..	..	..	..	..	..	..	..	..	..	..	2
1	..	..	..	..	..	1	..	..	..	..	..	..	..	..	..	..	..	..	..	..	..	..	..	3
..	..	..	..	..	..	..	..	..	..	..	..	..	..	..	..	..	..	..	..	..	..	..	..	4
56	51	..	..	45	34	8	17	3	..	..	..	..	..	..	..	..	..	..	..	..	..	..	..	5
19	27	..	..	17	13	2	14	..	..	..	..	..	..	..	..	..	..	..	..	..	..	..	..	6
..	..	..	..	..	..	..	..	..	..	..	..	..	..	..	..	..	..	..	..	..	..	..	..	7
5	3	..	..	4	1	1	2	..	..	..	..	..	..	..	..	..	..	..	..	..	..	..	..	8
4	4	..	..	3	1	1	3	..	..	..	..	..	..	..	..	..	..	..	..	..	..	..	..	9
7	4	..	..	6	2	1	2	..	..	..	..	..	..	..	..	..	..	..	..	..	..	..	..	10
2	1	..	..	..	..	2	1	..	..	..	..	..	..	..	..	..	..	..	..	..	..	..	..	11
21	10	..	..	19	8	2	2	..	..	..	..	..	..	..	..	..	..	..	..	..	..	..	..	12
2	9	..	..	2	6	..	2	..	1	..	..	..	..	..	..	..	..	..	..	..	..	..	..	13
419	376	4	..	352	172	59	202	4	1	..	1	..	..	..	..	..	..	..	..	..	..	..	..	14
123	82	4	2	109	46	9	34	1	..	..	..	..	..	..	..	..	..	..	..	..	..	..	..	15
1,666	1,395	15	1	1,333	648	298	738	17	6	3	2	3	4	1	3	1	1	..	..	1	..	..	..	16
8	4	..	..	7	3	1	1	..	..	..	..	..	..	..	..	..	..	..	..	..	..	..	..	17
381	395	6	3	341	219	28	169	6	4	..	..	7	1	7	1	..	..	..	..	..	..	..	..	18
3	2	..	..	3	1	..	1	..	..	..	..	..	..	..	..	..	..	..	..	..	..	..	..	19
..	..	..	..	..	..	..	..	..	..	..	..	..	..	..	..	..	..	..	..	..	..	..	..	20
27	17	..	..	22	8	5	9	..	..	..	..	..	..	..	..	..	..	..	..	..	..	..	..	21
..	3	..	..	..	1	..	2	..	..	..	..	..	..	..	..	..	..	..	..	..	..	..	..	22
290	361	4	2	247	216	36	136	2	6	1	1	1	..	..	..	1	..	..	..	..	..	..	..	23
2	6	..	1	2	5	..	..	..	..	..	..	..	..	..	..	..	..	..	..	..	..	..	..	24
..	..	..	..	..	..	..	..	..	..	..	..	..	..	..	..	..	..	..	..	..	..	..	..	25
1	2	..	..	1	1	..	1	..	..	..	..	..	..	..	..	..	..	..	..	..	..	..	..	26
85	104	1	1	68	54	14	49	..	..	2	..	1	..	..	..	1	..	..	..	..	..	..	..	27
10	17	..	..	8	6	2	10	..	..	..	1	..	..	..	..	..	..	..	..	..	..	..	..	28
10	6	..	..	9	4	1	2	..	..	..	..	..	..	..	..	..	..	..	..	..	..	..	..	29
10	9	..	..	7	2	3	6	..	1	..	..	..	..	..	..	..	..	..	..	..	..	..	..	30
25	34	1	..	22	12	2	22	..	..	..	..	..	..	..	..	..	..	..	..	..	..	..	..	31
4	..	..	..	4	..	..	..	..	..	..	..	..	..	..	..	..	..	..	..	..	..	..	..	32
1	..	..	..	1	..	..	..	..	..	..	..	..	..	..	..	..	..	..	..	..	..	..	..	33
1	2	..	..	1	1	..	1	..	..	..	..	..	..	..	..	..	..	..	..	..	..	..	..	..	34
3,743	4,502	68	66	3,243	2,295	389	2,069	35	65	8	7	18	12	5	7	11	2	..	2	2	..	..	1	35
23	24	..	..	22	17	1	7	..	..	..	..	..	..	..	..	..	..	..	..	..	..	..	..	36
57	3	3	..	52	3	2	..	..	..	..	..	8	..	8	..	..	..	..	..	..	..	..	..	37
..	..	..	..	..	..	..	..	..	..	..	..	..	..	..	..	..	..	..	..	..	..	..	..	38
..	..	..	..	..	..	..	..	..	..	..	..	..	..	..	..	..	..	..	..	..	..	..	..	39
3	5	..	..	2	3	1	2	..	..	..	..	..	..	..	..	..	..	..	..	..	..	..	..	40
2	8	..	..	2	3	..	5	..	..	..	..	..	..	..	..	..	..	..	..	..	..	..	..	41
324	427	25	9	263	238	36	172	..	8	..	..	..	3	..	1	..	2	..	..	..	..	..	..	42
35	33	..	..	29	18	5	15	1	..	..	..	..	..	..	..	..	..	..	..	..	..	..	..	43
..	..	..	..	..	..	..	..	..	..	..	..	..	..	..	..	..	..	..	..	..	..	..	..	44
..	..	..	..	..	..	..	..	..	..	..	..	..	..	..	..	..	..	..	..	..	..	..	..	45
40	80	..	..	35	37	5	43	..	..	..	..	..	..	..	..	..	..	..	..	..	..	..	..	..	

TABLE SCT-III PART A (i)—EDUCATION IN URBAN AREAS ONLY FOR SCHEDULED CASTES

Table SCT-III Part A (i)

Table SCT-III Part A (i)

Sl. No.	Name of S.C.	Total		Illiterate		Literate (without educational level)		Educational Levels: Primary or Junior Basic		Matriculation or Higher Secondary		Technical diploma not equal to degree		Non-technical diploma not equal to degree		University degree or Post-graduate degree other than technical degree		Technical degree or diploma equal to degree or Post-graduate degree	
		M	F	M	F	M	F	M	F	M	F	M	F	M	F	M	F	M	F
	1	2	3	4	5	6	7	8	9	10	11	12	13	14	15	16	17	18	19
	Total ..	**443**	**490**	**260**	**458**	**171**	**31**	**11**	**1**	**1**	..	..	..	..	..	..	..	..	..
1	Bhoi ..	2	1	..	1	1	..	1	..	..	..	..	..	..	..	..	..	..	..
2	Dhoba or Dhobi ..	109	104	65	103	42	..	2	1	..	..	..	...	..	..	..	..	..	..
3	Dom, Dombo or Duria Dom	2	..	1	..	1	..	...	..	..	..	..	...	..	..	..	..	..	..
4	Ganda ..	1	3	..	3	..	..	1	..	..	..	..	..	..	..	..	..	..	..
	Haddi, Hadi or Hari ..	55	76	44	62	9	14	1	..	1	..	..	...	..	..	..	..	..	...
6	Kela ..	1	..	1	..	..	..	..	..	..	..	..	..	..	..	..	..	..	..
7	Khadala ..	18	13	9	13	7	..	2	..	..	..	..	..	..	..	..	..	..	...
8	Mehra or Mahar ..	15	10	6	10	9	..	..	..	..	..	..	..	..	..	..	..	..	...
9	Mehtar or Bhangi ..	15	..	4	..	11	..	..	...	..	..	..	..	..	..	..	..	..	..
10	Mewar ..	1	..	1	...	...	..	..	..	..	..	..	..	..	..	..	..	..	..
11	Pan or Pano ..	30	25	25	22	5	3	..	..	..	..	..	..	..	..	..	..	..	..
	Unclassified ..	194	258	104	244	86	14	4	..	..	..	..	..	..	..	..	..	..	..

TABLE SCT-III PART B (i)—EDUCATION IN RURAL AREAS ONLY FOR SCHEDULED CASTES

Sl. No.	Name of S.C.	Total		Illiterate		Literate (without educational level)		Educational Levels: Primary or Junior Basic		Educational Levels: Matriculation and above	
		M	F	M	F	M	F	M	F	M	F
1		2	3	4	5	6	7	8	9	10	11
	Total ..	**49,012**	**49,454**	37,675	48,641	10,471	780	839	31	27	2
1	Adi Andhra ..	**8**	**5**	8	5	..	..	..	..	..	..
2	Amanat or Amat ..	**297**	**323**	186	318	102	5	9	..	..	..
3	Badaik ..	**2**	..	2	..	..	..	..	..	..	..
4	Bagheti or Baghuti ..	**4**	**1**	4	1	..	..	..	..	..	..
5	Bariki ..	**235**	**250**	155	234	71	16	8	..	1	..
6	Bauri ..	**192**	**210**	165	208	27	2	..	..	..	..
7	Beldar ..	**4**	**5**	4	5	..	..	..	..	..	..
8	Bhata ..	**21**	**28**	19	28	1	..	1	..	..	..
9	Bhoi ..	**37**	**26**	21	26	16	..	..	..	..	..
10	Chamar, Mochi, Muchi or Satnami	**52**	**64**	46	59	5	5	..	..	1	..
11	Cherua or Chhelia ..	**13**	**7**	4	7	9	..	..	..	..	..
12	Dandasi ..	**112**	**113**	80	108	29	5	2	..	1	..
13	Dewar ..	**34**	**38**	22	34	9	3	3	1	..	..
14	Dhoba or Dhobi ..	**2,247**	**2,212**	1,591	2,125	609	85	44	2	3	..
15	Dom, Dombo or Duria Dom ..	**714**	**774**	586	760	106	14	21	..	1	..
16	Ganda ..	**9,502**	**9,419**	7,687	9,261	1,767	156	47	2	1	..
17	Ghantarghada or Ghantra ..	**56**	**55**	49	53	7	2	..	..	..	..
18	Ghasi or Ghasia ..	**2,282**	**2,466**	1,865	2,425	408	40	8	1	1	..
19	Ghogia ..	**26**	**21**	22	20	4	1	..	..	..	..
20	Ghusuria ..	**1**	..	1	..	..	..	..	..	..	..
21	Godra ..	**147**	**120**	118	120	25	..	4	..	..	..
22	Gokha ..	**30**	**42**	30	42	..	..	..	..	..	..
23	Haddi, Hadi or Hari ..	**1,999**	**2,110**	1,528	2,073	431	37	35	..	5	..
24	Kandra or Kandara ..	**26**	**29**	23	29	2	..	1	..	..	..
25	Katia ..	**2**	..	2	..	..	..	..	..	..	..
26	Kela ..	**18**	**18**	17	16	1	2	..	..	..	..
27	Khadala ..	**374**	**385**	262	376	110	9	2	..	..	..
28	Kodalo or Khodalo ..	**52**	**57**	36	54	16	3	..	..	..	..
29	Kori ..	**57**	**65**	31	60	25	5	1	..	..	..
30	Laheri ..	**55**	**58**	48	57	7	1	..	..	..	..
31	Mehra or Mahar ..	**129**	**164**	63	160	66	4	..	..	..	..
32	Mehtar or Bhangi ..	**3**	**4**	..	4	3	..	..	..	..	..
33	Nagarchi ..	**21**	**18**	17	18	4	..	..	..	..	..
34	Pan or Pano ...	**27,697**	**27,580**	21,189	27,219	5,898	336	599	23	11	2
35	Pantanti ..	**188**	**165**	130	158	58	6	..	1	..	..
36	Patial, Patikar, Patratanti or Patua	**276**	**212**	270	211	6	1	..	..	..	..
37	Relli ..	**1**	**3**	1	3	...	..	...	..	..	..
38	Sauntia (Santia) ..	**2**	**2**	2	2	..	..	...	..	...	...
39	Sidhria ..	**34**	**40**	28	40	6	..	..	..	..	...
40	Siyal ...	**23**	**40**	13	40	9	..	1	..	..	...
41	Tanla ...	**1,796**	**2,103**	1,161	2,063	581	39	52	1	2	...
42	Tiar or Tior ...	**208**	**195**	162	193	46	2	..	..	..	...
43	Turi ...	**1**	..	1	..	..	..	...	..	..	...
44	Ujia ..	**1**	..	..	..	1	..	...	...	...	...
	Unclassified ...	**33**	**27**	26	26	6	1	1	...	..	...

TABLE SCT-V PART A—SAMPLE HOUSEHOLDS ENGAGED IN CULTIVATION CLASSIFIED BY INTEREST IN LAND AND SIZE OF LAND CULTIVATED IN RURAL AREAS ONLY FOR MEMBERS OF SCHEDULED CASTES

(Households of members of Scheduled Castes in a 20 per cent sample of all households)

Interest in land cultivated	No. of cultivating house-holds	Households engaged in cultivation by size of land in acres										
		Less than 1	1·0—2·4	2·5—4·9	5·0—7·4	7·5—9·9	10·0—12·4	12·5—14·9	15·0—29·9	30·0—49·9	50+	Unspecified
1	2	3	4	5	6	7	8	9	10	11	12	13
Total	**2,032**	**323**	**1,024**	**392**	**204**	**39**	**23**	**11**	**11**	**2**	**1**	**2**
Owned or held from Government	1,452	209	745	260	169	26	10	10	9	2	1	2
Held from private persons or institutions for payment in money, kind or share	297	80	170	35	10	1	1	..	..	..	..	..
Partly held from Government and partly from private persons for payment in money, kind or share	283	34	109	97	25	12	3	1	2	..	..	..

TABLE SC-I—PERSONS NOT AT WORK CLASSIFIED BY SEX, TYPE OF ACTIVITY AND EDUCATIONAL LEVELS FOR SCHEDULED CASTES

Educational Levels	Total Non-working Population			Full-time students		Persons seeking employment for the first time		Persons employed before but now out of employment and seeking work		Others	
	P	M	F	M	F	M	F	M	F	M	F
1	2	3	4	5	6	7	8	9	10	11	12
TOTAL											
Total ..	**45,124**	**18,913**	**26,211**	**6,035**	**1,161**	**16**	..	**10**	**1**	**12,852**	**25,049**
Illiterate ..	**41,429**	**15,814**	**25,615**	3,154	753	6	..	2	1	12,652	24,861
Literate (without educational level)	**3,444**	**2,861**	**583**	2,661	405	7	..	5	..	188	178
Primary or Junior Basic ..	**248**	**235**	**13**	217	3	3	..	3	..	12	10
Matriculation or Higher Secondary	**3**	**3**	..	3	..	..	..	..	..	..	..
Above Matriculation or Higher Secondary ..	..	..	..	..	..	..	..	..	..	..	..
RURAL											
Total ..	**44,665**	**18,714**	**25,951**	**5,987**	**1,148**	**12**	..	**8**	..	**12,707**	**24,803**
Illiterate ..	**41,044**	**15,670**	**25,374**	3,153	749	4	..	2	..	12,511	24,625
Literate (without educational level)	**3,377**	**2,812**	**565**	2,619	396	5	..	3	..	185	169
Primary or Junior Basic ..	**241**	**229**	**12**	212	3	3	..	3	..	11	9
Matriculation or Higher Secondary	**3**	**3**	..	3	..	..	..	..	..	..	..
Above Matriculation or Higher Secondary ..	..	..	..	..	..	..	..	..	..	..	..
URBAN											
Total ..	**459**	**199**	**260**	**48**	**13**	**4**	..	**2**	**1**	**145**	**246**
Illiterate ..	**385**	**144**	**241**	1	4	2	..	..	1	141	236
Literate (without educational level)	**67**	**49**	**18**	42	9	2	..	2	..	3	9
Primary or Junior Basic ..	**7**	**6**	**1**	5	..	..	..	..	..	1	1
Matriculation or Higher Secondary	..	..	..	..	..	..	..	..	..	..	..
Above Matriculation or Higher Secondary ..	..	..	..	..	..	..	..	..	..	..	..

TABLE SCT-I PART B—INDUSTRIAL CLASSIFICATION OF PERSONS

Table SCT-I Part B **RURAL**

Sl. No.	Name of S. T.	Total			Total Workers		Workers					
							I As Cultivator		II As Agricultural Labourer		III In Mining, Quarrying, Livestock, Forestry, Fishing, Hunting and Plantaions, Orchards and Allied activities	
		P	M	F	M	F	M	F	M	F	M	F
1		2	3	4	5	6	7	8	9	10	11	12
	Total ..	**214,053**	**104,287**	**109,766**	**69,128**	**61,489**	**54,902**	**47,879**	**7,016**	**7,285**	**458**	**172**
1	Bagata ..	**3**	**1**	**2**	1	1	..	..	..	1	1	..
2	Banjara or Banjari ..	**1**	..	**1**	..	1	..	..	..	..	..	..
3	Bhottada or Dhotada ..	**4**	**3**	**1**	3	..	1	..	..	..	..	..
4	Bhuiya or Bhuyan ...	**38**	**20**	**18**	9	7	4	3	..	2	4	..
5	Bhumia ..	**6**	**6**	..	6	..	6	..	..	..	..	..
6	Bhumij ..	**4**	**3**	**1**	3	..	2	..	..	..	..	..
7	Gadaba ..	**16**	**7**	**9**	7	1	..	1	..	..	7	..
8	Gandia ..	**13**	**8**	**5**	4	2	4	2	..	..	..	..
9	Gond , Gondo ..	**8,087**	**3,902**	**4,185**	2,380	1,564	1,765	1,077	272	211	7	..
10	Kharia or Kharian ..	**314**	**158**	**156**	109	70	72	37	35	17	..	..
11	Khond, Kond, or Kandha, including Nanguli Kandha and Sitha Kandha	**198,995**	**96,938**	**102,057**	64,668	58,466	51,858	46,112	6,381	6,797	428	171
12	Kolha ..	**125**	**50**	**75**	37	29	23	13	7	1	..	..
13	Koii, including Malhar ..	**8**	**6**	**2**	5	..	..	..	..	..	..	..
14	Kondadora ...	**24**	**12**	**12**	5	7	5	5	..	2	..	..
15	Korua ..	**12**	**9**	**3**	7	3	..	..	..	..	..	..
16	Koya ..	**48**	**26**	**22**	7	2	5	2	2	..	..	..
17	Kulis ..	**264**	**123**	**141**	60	74	42	9	..	..	..	..
18	Lodha ..	**1**	..	**1**	..	..	..	..	..	..	..	..
19	Mahali ..	**28**	**14**	**14**	2	..	2	..	..	..	..	..
20	Matya ..	**222**	**98**	**124**	56	80	46	69	4	3	..	..
21	Mirdhas ..	**593**	**293**	**300**	193	169	126	90	31	29	..	..
22	Munda, Munda-Lohara or Munda-Mahalis	**1,311**	**613**	**698**	398	402	119	155	84	106	2	1
23	Omanatya ..	**103**	**40**	**63**	40	16	18	16	18	..	1	..
24	Paroja ..	**3**	**1**	**2**	..	..	..	..	..	..	..	..
25	Pentia ..	**551**	**277**	**274**	72	42	13	27	..	..	2	..
26	Saora, Savar, Saura or Sahara ..	**1,562**	**814**	**748**	505	308	321	158	153	93	..	..
27	Shabar or Lodha ..	**1,231**	**625**	**606**	345	132	272	102	29	23	6	..
	Unclassified ..	**486**	**240**	**246**	206	113	198	1	..	..	..	..

AT WORK AND OF NON-WORKERS BY SEX FOR SCHEDULED TRIBES—*concld.*

AREAS **Table SCT-I Part B**

Workers—*contd.*														
IV At Household Industry		V In Manufacturing other than Household Industry		VI In Construction		VII In Trade and Commerce		VIII In Transport, Storage and Communications		IX In Other Services		X Non-workers		Name of S. T.
M	F	M	F	M	F	M	F	M	F	M	F	M	F	
13	14	15	16	17	18	19	20	21	22	23	24	25	26	1
984	606	13	4	35	..	120	87	21	..	5,579	5,456	35,159	48,277	Total
..	..	..	..	..	..	..	..	..	..	..	..	..	1	Bagata
..	..	..	..	..	..	..	..	..	..	..	1	..	..	Banjara or Banjari
2	..	..	..	..	..	..	..	..	..	..	..	..	1	Bhottada or Dhotada
..	1	1	1	..	..	..	..	..	..	..	..	11	11	Bhuiya or Bhuyan
..	..	..	..	..	..	..	..	..	..	..	..	..	..	Bhumia
..	..	..	..	..	..	..	..	..	..	1	..	..	1	Bhumij
..	..	..	..	..	..	..	..	..	..	..	..	..	8	Gadaba
..	..	..	..	..	..	..	..	..	..	..	..	4	3	Gandia
46	45	5	..	2	..	13	16	9	..	261	215	1,522	2,621	Gond, Gondo
1	2	..	..	..	..	..	..	..	..	1	14	49	86	Kharia or Kharian
726	399	7	3	32	..	98	70	12	..	5,126	4,914	32,270	43,591	Khond, Kond or Kandha including Nanguli Kandha and Sitha Kandha
6	10	..	..	..	..	..	..	..	..	1	5	13	46	Kolha
5	..	..	..	..	..	..	..	..	..	..	..	1	2	Koli including Malhar
..	..	..	..	..	..	..	..	..	..	..	..	7	5	Kondadora
1	3	..	..	..	..	..	..	..	..	6	..	2	..	Korua
..	..	..	..	..	..	..	..	..	..	..	..	19	20	Koya
11	12	..	..	..	..	..	..	..	..	7	53	63	67	Kulis
..	..	..	..	..	..	..	..	..	..	..	..	..	1	Lodha
..	..	..	..	..	..	..	..	..	..	..	..	12	14	Mahali
3	3	..	..	..	..	..	..	..	..	3	5	42	44	Matya
6	2	..	..	..	..	1	..	..	..	29	48	100	131	Mirdhas
151	107	..	..	1	..	1	..	..	..	40	33	215	296	Munda, Munda-Lohara or Munda-Mahalis
..	..	..	..	..	..	..	..	..	..	3	..	..	47	Omanatya
..	..	..	..	..	..	..	..	..	..	..	..	1	2	Paroja
16	12	..	..	..	..	6	..	..	..	35	3	205	232	Pentia
9	6	..	..	..	..	1	..	..	..	21	51	309	440	Saora, Savar, Saura or Sahara
1	4	..	..	..	..	..	1	..	..	37	2	280	474	Shabar or Lodha
..	..	..	..	..	..	..	..	..	..	8	112	34	133	Unspecified

TABLE SCT-I PART B— INDUSTRIAL CLASSIFICATION OF PERSONS

Table SCT-I Part B **URBAN**

Sl. No.	Name of S. T.	Total			Total Workers		Workers					
							I As Cultivator		II As Agricultural Labourer		III In Mining, Quarrying, Livestock, Forestry, Fishing, Hunting and Plantations, Orchards and Allied activities	
		P	M	F	M	F	M	F	M	F	M	F
	1	2	3	4	5	6	7	8	9	10	11	12
	Total ..	**14**	**10**	**4**	**7**	...	...	..	..	..	..	..
1	Kharia or Kharian ..	3	1	2	1	..	...	...	..	..	..	...
2	Khond, Kond or Kandha including Nanguli Kandha and Sitha Kandha ..	11	9	2	6	...	...	...	..	...	...	...

AT WORK AND OF NON-WORKERS BY SEX FOR SCHEDULED TRIBES

AREAS **Table SCT-I Part B**

Workers—*concld.*														
IV At Household Industry		V In Manufacturing other than Household Industry		VI In Construction		VII In Trade and Commerce		VIII In Transport, Storage and Communications		IX In Other Services		X Non-workers		Name of S. T.
M	F	M	F	M	F	M	F	M	F	M	F	M	F	
13	14	15	16	17	18	19	20	21	22	23	24	25	26	1
..	..	**1**	..	..	..	..	..	..	..	**6**	..	**3**	**4**	**Total**
..	..	..	..	..	..	..	..	..	..	1	..	..	2	Kharia or Kharian
..	..	1	..	..	..	..	..	..	..	5	..	3	2	Khond, Kond or Kandha including Nanguli Kandha and Sitha Kandha

Table SCT-II Part B

TABLE SCT-II PART B—AGE AND MARITAL

Sl. No.	Name of S. T.	Total Population												
		Total			Never Married		Married		Widowed		Divorced/ Separated		Unspecified Status	
		P	M	F	M	F	M	F	M	F	M	F	M	F
1	2	3	4	5	6	7	8	9	10	11	12	13	14	15
	Total ..	**214,067**	**104,297**	**109,770**	**52,540**	**44,777**	**47,593**	**50,840**	**3,359**	**13,154**	**746**	**832**	**59**	**167**
1	Bagata ..	**3**	**1**	**2**	..	1	1	1	..	..	..	..	..	..
2	Banjara or Banjari ..	**1**	..	**1**	..	..	..	1	..	..	..	..	..	..
3	Bhottada or Dhotada ..	**4**	**3**	**1**	..	1	3	..	..	..	..	..	..	..
4	Bhuiya or Bhuyan ..	**38**	**20**	**18**	14	8	5	8	1	2	..	..	..	..
5	Bhumia ..	**6**	**6**	..	..	..	5	..	1	..	..	..	..	..
6	Bhumij ..	**4**	**3**	**1**	..	..	2	1	1	..	..	..	..	..
7	Gadaba ..	**16**	**7**	**9**	2	5	5	4	..	..	..	..	..	..
8	Gandia ..	**13**	**8**	**5**	6	3	2	2	..	..	..	..	..	..
9	Gond, Gondo ..	**8,087**	**3,902**	**4,185**	1,994	1,769	1,786	1,911	95	474	26	28	1	3
10	Kharia or Kharian ..	**317**	**159**	**158**	31	46	119	82	7	26	2	3	..	1
11	Khond, Kond or Kandha including Nanguli Kandha and Sitha Kandha	**199,006**	**96,947**	**102,059**	49,107	41,571	44,007	47,208	3,156	12,337	619	783	58	160
12	Kolha ..	**125**	**50**	**75**	16	37	32	30	2	7	..	1	..	..
13	Koli including Malhar ...	**8**	**6**	**2**	1	2	4	..	..	..	1	..	..	..
14	Kondadora ...	**24**	**12**	**12**	7	4	5	6	..	2	..	..	..	..
15	Korua ...	**12**	**9**	**3**	5	..	4	3	..	..	..	..	..	..
16	Koya ..	**48**	**26**	**22**	20	21	6	1	..	..	..	..	..	..
17	Kulis ..	**264**	**123**	**141**	20	..	93	135	9	6	1	..	..	..
18	Lodha ..	**1**	..	**1**	..	1	..	..	..	..	..	..	..	...
19	Mahali ..	**28**	**14**	**14**	..	5	14	6	..	3	..	..	..	...
20	Matya ..	**222**	**98**	**124**	50	60	45	54	2	10	1	..	..	..
21	Mirdhas ..	**593**	**293**	**300**	120	94	147	164	22	41	4	1	..	..
22	Munda, Munda-Lohara or Munda-Mahalis	**1,311**	**613**	**698**	293	280	303	313	14	92	3	11	..	2
23	Omanatya ..	**103**	**40**	**63**	6	39	33	20	1	4	...	...	..	...
24	Paroja ..	**3**	**1**	**2**	..	..	1	2	..	..	..	...	...	...
25	Pentia ..	**551**	**277**	**274**	70	76	204	182	2	16	1	..	..	..
26	Saora, Savar, Saura or Sahara ..	**1,562**	**814**	**748**	486	291	298	355	23	97	7	4	..	1
27	Shabar or Lodha ..	**1,231**	**625**	**606**	232	263	368	305	23	37	2	1	..	..
	Unspecified ..	**486**	**240**	**246**	60	200	101	46	..	..	79	..	..	...

STATUS FOR SCHEDULED TRIBES

Table SCT-II Part B

0—14

Total		Never Married		Married		Widowed		Divorced/ Separated		Unspecified Status		Sl. No.
M	F	M	F	M	F	M	F	M	F	M	F	
16	17	18	19	20	21	22	23	24	25	26	27	1
41,521	**38,134**	**40,934**	**37,172**	**575**	**897**	**4**	**39**	**2**	**12**	**6**	**14**	
..	**1**	...	1	..	..	..	..	..	..	..	..	1
..	..	..	..	...	..	..	...	..	..	..	..	2
...	**1**	..	1	...	...	..	..	..	..	..	..	3
13	**8**	13	8	...	..	..	..	..	..	..	..	4
..	..	..	..	..	...	..	..	..	..	..	..	5
...	...	...	..	..	..	..	...	...	..	..	..	6
1	**5**	1	5	..	...	..	..	...	...	..	..	7
4	**3**	4	3	...	..	...	...	...	..	..	..	8
1,740	**1,677**	1,707	1,637	32	36	..	...	..	2	1	2	9
22	**44**	22	38	..	5	..	..	..	..	..	1	10
38,721	**34,967**	38,277	34,191	433	719	4	38	2	10	5	9	11
13	**34**	13	34	...	..	...	..	..	..	..	..	12
1	**2**	1	2	...	...	..	..	..	..	..	..	13
7	**4**	7	4	...	...	...	...	...	...	..	..	14
4	..	4	..	...	...	...	...	...	..	..	..	15
18	**21**	18	21	...	...	..	...	...	...	...	...	16
30	**31**	2	..	28	31	..	...	...	...	...	...	17
..	**1**	..	1	...	...	..	...	...	...	...	...	18
...	**5**	...	5	...	..	..	...	...	...	...	...	19
41	**56**	41	56	...	...	...	...	...	...	...	...	20
95	**88**	95	85	...	3	...	..	...	..	..	..	21
198	**250**	187	237	11	11	..	...	...	...	..	2	22
...	**39**	..	39	...	...	..	...	...	...	...	...	23
..	...	..	..	...	...	..	...	...	...	...	...	24
91	**123**	45	72	46	51	..	...	...	...	..	..	25
347	**287**	346	275	1	12	..	...	...	...	...	..	26
155	**287**	131	257	24	29	..	1	...	..	..	..	27
20	**200**	20	200	..	..	..	..	..	..	..	..	

TABLE SCT-II PART B—AGE AND MARITAL

Table SCT-II Part B

Sl. No	Name of S. T.	15—44											
		Total		Never Married		Married		Widowed		Divorced/ Separated		Unspecified Status	
		M	F	M	F	M	F	M	F	M	F	M	F
1	2	28	29	30	31	32	33	34	35	36	37	38	39
	Total ..	**47,401**	**52,128**	**11,515**	**7,543**	**33,899**	**39,956**	**1,348**	**3,786**	**593**	**707**	**46**	**136**
1	Bagata ..	1	1	..	..	1	1	..	..	..	..	...	...
2	Banjara or Banjari ..	..	1	..	..	..	1	..	..	..	..	...	...
3	Bhottada or Dhotada ..	3	..	..	..	3	..	..	..	..	..	...	...
4	Bhuiya or Bhuyan ..	5	7	1	...	4	7	..	..	..	..	..	...
5	Bhumia ...	4	..	..	...	3	...	1	..	...	...	...	...
6	Bhumij ..	2	1	..	..	1	1	1	..	..	..	...	...
7	Gadaba ..	5	3	1	..	4	3	..	..	..	..	..	..
8	Gandia ..	4	2	2	..	2	2	..	..	..	..	..	...
9	Gond, Gondo ..	1,649	1,910	285	132	1,299	1,611	41	142	24	24	...	1
10	Kharia or Kharian ..	108	90	9	8	98	70	1	10	..	2	..	..
11	Khond, Kond or Kandha including Nanguli Kandha and Sitha Kandha	43,992	48,635	10,811	7,319	31,409	36,979	1,254	3,536	472	666	46	135
12	Kolha ..	29	26	3	3	26	21	..	1	..	1	..	...
13	Koli including Malhar ..	2	...	...	..	1	..	..	..	1	...	..	...
14	Kondadora ..	1	6	...	..	1	6	..	..	..	...	..	..
15	Korua ..	4	2	1	...	3	2	..	..	..	...	..	..
16	Koya ..	7	...	2	..	5	..	..	...	..	..	..	...
17	Kulis ..	4	96	2	..	..	96	2	..	..	..	..	..
18	Lodha ...	..	..	...	..	..	..	..	..	...	..	..	...
19	Mahali ..	13	6	..	..	13	5	..	1	..	..	..	..
20	Matya ..	41	57	9	4	31	48	..	5	1	..	...	..
21	Mirdhas ..	163	156	25	9	118	140	16	6	4	1	...	...
22	Munda, Munda-Lohara or Munda-Mahalis	313	321	100	43	205	244	5	26	3	8	..	..
23	Omanatya ..	27	18	6	..	21	17	..	1	..	..	...	...
24	Paroja ..	1	2	..	..	1	2	..	..	..	..	...	...
25	Pentia ..	135	135	19	4	113	126	2	5	1	..	..	..
26	Saora, Savar, Saura or Sahara ..	367	328	139	15	211	280	10	29	7	4	..	..
27	Shabar or Lodha ..	301	280	60	6	225	249	15	24	1	1	..	..
	Unclassified ..	220	45	40	..	101	45	..	..	79	..	..	..

STATUS FOR SCHEDULED TRIBES—*concld.*

Table SCT-II Part B

45+												Age not stated												
Total		Never Married		Married		Widowed		Divorced/ Separated		Unspecified Status		Total		Never Married		Married		Widowed		Divorced/ Separated		Unspecified Status		Sl. No.
M	F	M	F	M	F	M	F	M	F	M	F	M	F	M	F	M	F	M	F	M	F	M	F	
40	41	42	43	44	45	46	47	48	49	50	51	52	53	54	55	56	57	58	59	60	61	62	63	1
15,308	19,472	45	55	13,098	9,966	2,007	9,323	151	111	7	17	67	36	46	7	21	21	..	6	..	2	..	..	
..	..	..	..	..	..	..	..	..	..	..	..	..	..	..	..	..	..	..	..	..	..	..	..	1
..	..	..	..	..	..	..	..	..	..	..	..	..	..	..	..	..	..	..	..	..	..	..	..	2
..	..	..	..	..	..	..	..	..	..	..	..	..	..	..	..	..	..	..	..	..	..	..	..	3
2	3	..	..	1	1	1	2	..	..	..	..	..	..	..	..	..	..	..	..	..	..	..	..	4
2	..	..	..	2	..	..	..	..	..	..	..	..	..	..	..	..	..	..	..	..	..	..	..	5
1	..	..	..	1	..	..	..	..	..	..	..	..	..	..	..	..	..	..	..	..	..	..	..	6
1	1	..	..	1	1	..	..	..	..	..	..	..	..	..	..	..	..	..	..	..	..	..	..	..	7
..	..	..	..	..	..	..	..	..	..	..	..	..	..	..	..	..	..	..	..	..	..	..	..	8
510	598	2	..	452	264	54	332	2	2	..	..	3	..	..	..	3	..	..	..	..	..	..	..	9
29	24	..	..	21	7	6	16	2	1	..	..	..	..	..	..	..	..	..	..	..	..	..	..	10
14,216	18,423	15	54	12,151	9,490	1,898	8,758	145	105	7	16	18	34	4	7	14	20	..	5	..	2	..	..	11
8	15	..	..	6	9	2	6	..	..	..	..	..	..	..	..	..	..	..	..	..	..	..	..	12
3	..	..	..	3	..	..	..	..	..	..	..	..	..	..	..	..	..	..	..	..	..	..	..	13
4	2	..	..	4	..	..	2	..	..	..	..	..	..	..	..	..	..	..	..	..	..	..	..	..	14
1	1	..	..	1	1	..	..	..	..	..	..	..	..	..	..	..	..	..	..	..	..	..	..	..	15
1	1	..	..	1	1	..	..	..	..	..	..	..	..	..	..	..	..	..	..	..	..	..	..	..	16
75	14	2	..	65	8	7	6	1	..	..	..	14	..	14	..	..	..	..	..	..	..	..	..	17
..	..	..	..	..	..	..	..	..	..	..	..	..	..	..	..	..	..	..	..	..	..	..	..	18
1	3	..	..	1	1	..	2	..	..	..	..	..	..	..	..	..	..	..	..	..	..	..	..	19
16	11	..	..	14	6	2	5	..	..	..	..	..	..	..	..	..	..	..	..	..	..	..	..	20
35	56	..	..	29	21	6	35	..	..	..	..	..	..	..	..	..	..	..	..	..	..	..	..	21
100	126	6	..	85	57	9	66	..	3	..	..	2	1	..	..	2	1	..	..	..	..	..	..	22
13	6	..	..	12	3	1	3	..	..	..	..	..	..	..	..	..	..	..	..	..	..	..	..	23
..	..	..	..	..	..	..	..	..	..	..	..	..	..	..	..	..	..	..	..	..	..	..	..	24
51	16	6	..	45	5	..	11	..	..	..	..	..	..	..	..	..	..	..	..	..	..	..	..	..	25
100	132	1	1	86	63	13	67	..	..	..	1	..	1	..	..	..	..	..	1	..	..	..	..	26
139	39	13	..	117	27	8	12	1	..	..	..	30	..	28	..	2	..	..	..	..	..	..	..	27
..	1	..	..	..	1	..	..	..	..	..	..	..	..	..	..	..	..	..	..	..	..	..	..	

TABLE SCT-III PART A (ii)—EDUCATION IN URBAN AREAS ONLY FOR SCHEDULED TRIBES

Table SCT-III Part A (ii)

Table SCT-III Part A (ii)

Sl. No.	Name of S. T.	Total		Illiterate		Educational Levels: Literate (without educational level)		Primary or Junior Basic		Matriculation or Higher Secondary		Technical diploma not equal to degree		Non-technical diploma not equal to degree		University degree or Post-graduate degree other than technical degree		Technical degree or diploma equal to degree or Post-graduate degree	
		M	F	M	F	M	F	M	F	M	F	M	F	M	F	M	F	M	F
1		2	3	4	5	6	7	8	9	10	11	12	13	14	15	15	17	18	19
	Total ...	**10**	**4**	**2**	**3**	**6**	**1**	**2**	—	—	—	—	—	—	—	—	—	—	—
1	Khond, Kond or Kandha including Nanguli Kandha and Sitha Kandha	**9**	**2**	**1**	**1**	**6**	**1**	**2**	—	—	—	—	—	—	—	—	—	—	—
2	Kharia or Kharian ...	**1**	**2**	**1**	**2**	—	—	—	—	—	—	—	—	—	—	—	—	—	—

TABLE SCT-III PART B (ii)—EDUCATION IN RURAL AREAS ONLY FOR SCHEDULED TRIBES

Sl. No.	Name of S.T.	Total		Illiterate		Literate (without educational level)		Educational Levels: Primary or Junior Basic		Educational Levels: Matriculation and above	
		M	F	M	F	M	F	M	F	M	F
	1	2	3	4	5	6	7	8	9	10	11
	Total ..	**104,287**	**109,766**	**80,882**	**107,884**	**20,960**	**1,721**	**2,298**	**153**	**147**	**8**
1	Bagata ..	1	2	1	2	..	..	..	..	..	..
2	Banjara or Banjari ..	..	1	..	..	..	..	..	..	..	1
3	Bhottada or Dhotada ..	3	1	2	1	1	..	..	..	..	..
4	Bhuiya or Bhuyan ..	20	18	18	18	2	..	..	..	..	..
5	Bhumia ..	6	..	6	..	..	..	..	..	..	..
6	Bhumij ..	3	1	1	1	1	..	..	..	1	..
7	Gadaba ..	7	9	5	9	1	..	1	...	...	...
8	Gandia ..	8	5	8	5	..	..	..	..	..	...
9	Gond, Gondo ..	3,902	4,185	2,811	4,067	974	115	110	3	7	..
10	Kharia or Kharian ..	158	156	123	156	35	..	..	..	...	...
11	Khond, Kond or Kandha including Nanguli Kandha and Sitha Kandha ..	96,938	102,057	75,333	100,329	19,336	1,571	2,131	150	138	7
12	Kolha ..	50	75	35	74	15	1	..	..	...	..
13	Koli including Malhar ..	6	2	5	1	1	1	..	...	..	...
14	Kondadora ..	12	12	9	12	3	..	..	..	..	..
15	Korua ..	9	3	6	3	3	..	..	..	..	...
16	Koya ..	26	22	26	22	..	..	..	..	..	..
17	Kulis ..	123	141	90	141	18	..	15	..	...	..
18	Lodha ..	..	1	..	1	..	..	..	..	..	..
19	Mahali ..	14	14	14	13	..	1	..	...	...	..
20	Matya ..	98	124	77	124	19	..	2	...	...	..
21	Mirdhas ..	293	300	203	296	87	4	3	...	..	..
22	Munda, Munda-Lohara or Munda-Mahalis ..	613	698	487	683	118	15	7	...	1	..
23	Omanatya ..	40	63	30	63	8	...	2	..	...	..
24	Paroja ..	1	2	1	2	..	..	..	...	...	..
25	Pentia ..	277	274	240	273	32	1	5	..	...	..
26	Saora, Savar, Saura or Sahara	814	748	610	736	199	12	5	...	...	..
27	Shabar or Lodha ..	625	606	561	606	47	..	17	...	...	..
	Unclassified ..	240	246	180	246	60	..	..	..	..	..

TABLE SCT-IV PART B—RELIGION FOR SCHEDULED TRIBES

Sl. No.	Name of S. T.	Rural Urban	Total			Name of Religion: Christian		Name of Religion: Hindu	
			P	M	F	M	F	M	F
	1	2	3	4	5	6	7	8	9
	Total ...	R	214,053	104,287	109,766	2,590	2,386	101,697	107,380
		U	14	10	4	..	..	10	4
1	Bagata ...	R	3	1	2	..	..	1	2
2	Banjara or Banjari ...	R	1	..	1	..	..	..	1
3	Bhottada or Dhotada ..	R	4	3	1	..	..	3	1
4	Bhuiya or Bhuyan ..	R	38	20	18	..	..	20	18
5	Bhumia ..	R	6	6	..	..	..	6	..
6	Bhumij ..	R	4	3	1	..	..	3	1
7	Gadaba ..	R	16	7	9	...	..	7	9
8	Gandia ...	R	13	8	5	..	..	8	5
9	Gond, Gondo ...	R	8,087	3,902	4,185	5	7	3,897	4,178
10	Kharia or Kharian ...	R	314	158	156	...	..	158	156
		U	3	1	2	..	..	1	2
11	Khond, Kond or Kandha including Nanguli Kandha and Sitha Kandha ..	R	198,995	96,938	102,057	2,504	2,297	94,434	99,760
		U	11	9	2	..	..	9	2
12	Kolha ..	R	125	50	75	1	1	49	74
13	Koli including Malhar ..	R	8	6	2	..	...	6	2
14	Kondadora ..	R	24	12	12	..	..	12	12
15	Korua ..	R	12	9	3	..	..	9	3
16	Koya ..	R	48	26	22	..	..	26	22
17	Kulis ..	R	264	123	141	77	80	46	61
18	Lodha ..	R	1	..	1	...	..	..	1
19	Mahali ..	R	28	14	14	..	..	14	14
20	Matya ..	R	222	98	124	..	...	98	124
21	Mirdhas ..	R	593	293	300	..	..	293	300
22	Munda, Munda-Lohara or Munda-Mahalis ..	R	1,311	613	698	..	..	613	698
23	Omanatya ...	R	103	40	63	..	..	40	63
24	Paroja ..	R	3	1	2	..	..	1	2
25	Pentia ..	R	551	277	274	3	1	274	273
26	Saora, Savar, Saura or Sahara ...	R	1,562	814	748	...	...	814	748
27	Shabar or Lodha ..	R	1,231	625	606	..	..	625	606
	Unclassified ..	R	486	240	246	..	..	240	246

Note —Columns 10 and 11 relating to religion Sarna, columns 12 and 13 relating to Indefinite beliefs and columns 14 and 15 relating to Religion not stated are omitted as they are nil.

TABLE SCT-V PART B—SAMPLE HOUSEHOLDS ENGAGED IN CULTIVATION CLASSIFIED BY INTEREST IN LAND AND SIZE OF LAND CULTIVATED IN RURAL AREAS ONLY FOR MEMBERS OF SCHEDULED TRIBES

(Households of members of Scheduled Tribes in a 20 per cent sample of all households)

Interest in land cultivated	No. of cultivating house-holds	Households engaged in cultivation by size of land in acres										
		Less than 1	1·0—2·4	2·5—4·9	5·0—7·4	7·5—9·9	10·0—12·4	12·5—14·9	15·0—29·9	30·0—49·9	50+	Unspecified
1	2	3	4	5	6	7	8	9	10	11	12	13
Total	**8,382**	**1,098**	**4,075**	**1,794**	**826**	**195**	**200**	**31**	**122**	**20**	**12**	**9**
Owned or held from Government	7,365	994	3,725	1,502	673	149	163	22	98	20	10	9
Held from private persons or institutions for payment in money, kind or share	170	37	101	25	5	1	1	..	..	..	..	..
Partly held from Government and partly from private persons for payment in money, kind or share	847	67	249	267	148	45	36	9	24	..	2	..

TABLE ST-I—MOTHER-TONGUE AND BILINGUALISM FOR SCHEDULED TRIBES

Sl. No.	Name of S. T.	Total Speakers		Mother-tongue and total number of persons returned as speaking a language subsidiary to the Mother-tongue		Subsidiary language
		M	F	M	F	
	1	2	3	4	5	6
	Total ..	**104,297**	**109,770**	**27,043**	**12,388**	
				Gondi		
	Total ..	**966**	**964**	**642**	**504**	
1	Gond, Gondo ...	937	914	642	504	English (M-3, F-0), Hindi (M-1, F-0), Kui (M-117, F-11), Oriya (M-521, F-493)
2	Khond, Kond or Kandha including Nanguli Kandha and Sitha Kandha	29	50	..	..	
				Khond/Kondh		
	Total ..	**5,578**	**6,240**	**914**	**226**	
1	Khond, Kond or Kandha including Nanguli Kandha and Sitha Kandha	5,578	6,240	914	226	Oriya (M-914, F-226)
				Kol		
	Total ..	**1**	..	..	..	
1	Kolha ...	1	..	..	..	
				Kui		
	Total ..	**65,871**	**70,497**	**23,432**	**9,364**	
1	Bhottada or Dhotada ..	1	..	1	..	Oriya (M-1, F-0)
2	Bhuiya or Bhuyan ..	8	4	6	2	Oriya (M-6, F-2)
3	Gond, Gondo ..	160	120	76	52	Oriya (M-76, F-52)
4	Khond, Kond or Kandha including Nanguli Kandha and Sitha Kandha	65,035	69,579	23,131	9,231	English (M-135, F-7), Hindi (M-21, F-13), Oriya (M-22,975, F-9,211)
5	Kolha ..	16	27	5	4	Oriya (M-5, F-4)
6	Kulis ..	121	140	96	..	Oriya (M-96, F-0)
7	Lodha ..	..	1	..	..	
8	Matya ..	..	1	..	..	
9	Munda, Munda-Lohara or Munda-Mahalis	371	485	106	75	English (M-1, F-0), Hindi (M-3, F-0), Oriya (M-102, F-75)
10	Pentia ..	7	..	1	..	Oriya (M-1, F-0)
11	Saora, Savar, Saura or Sahara ..	24	35	4	..	Oriya (M-4, F-0)
12	Shabar or Lodha ..	10	..	6	..	Oriya (M-6, F-0)
	Unclassified ...	118	105	..	..	
				Laria		
	Total ...	**38**	**14**	**N**	**N**	
1	Munda, Munda-Lohara or Munda-Mahalis	38	14	N	N	
				Mundari		
	Total ...	**11**	**6**	**N**	...	
1	Munda, Munda-Lohara or Munda-Mahalis	11	6	N	...	

TABLE ST-I—MOTHER-TONGUE AND BILINGUALISM FOR SCHEDULED TRIBES—*concld.*

Sl. No.	Name of S. T.	Total Speakers		Mother-tongue and total number of persons returned as speaking a language subsidiary to the Mother-tongue		Subsidiary language
		M	F	M	F	
	1	2	3	4	5	6
				Oriya		
	Total ..	**11,397**	**11,272**	**1,871**	**2,034**	
1	Bagata ..	1	2	1	1	Kui (M-1, F-1)
2	Banjara or Banjari ..	..	1	..	1	English (M-0, F-1)
3	Bhottada or Dhotada ..	2	1	..	1	Kui (M-0, F-1)
4	Bhuiya or Bhuyan ..	12	14	12	2	Kui (M-12, F-2)
5	Bhumia ..	6	..	..	..	
6	Bhumij ..	3	1	..	..	
7	Gadaba ..	7	9	..	9	Kui (M-0, F-9)
8	Gandia .	8	5	...	..	
9	Gond, Gondo .	2,805	3,151	277	70	Bengali (M-1, F-0), English (M-25, F-2), Gondi (M-4, F-10), Hindi (M-1, F-1), Kui (M-246, F-57)
10	Kharia or Kharian ..	159	158	8	1	Hindi (M-8, F-1)
11	Khond, Kond or Kandha including Nanguli Kandha and Sitha Kandha	6,066	5,644	1,431	1,848	Bengali (M-1, F-0), English (M-121, F-1), Hindi (M-80, F-0), Kui (M-1,229, F-1,841), Telugu (M-0, F-6)
12	Kolha ..	33	48	..	..	
13	Koli including Malhar ..	6	2	..	..	
14	Korua ..	9	3	..	..	
15	Koya ..	26	22	..	..	
16	Kulis ..	2	1	1	1	Kui (M-1, F-1)
17	Mahali ..	14	14	12	..	Kui (M-12, F-0)
18	Matya ..	98	123	47	36	Kui (M-47, F-36)
19	Mirdhas ..	266	268	16	20	Kui (M-15, F-20), Telugu (M-1, F-0)
20	Munda, Munda-Lohara or Munda-Mahalis	193	193	15	15	Hindi (M-1, F-0), Kui (M-14, F-15)
21	Omanatya ..	40	63	20	17	Kui (M-20, F-17)
22	Paroja ..	1	2	..	..	
23	Pentia ..	270	274	4	1	Hindi (M-4, F-0), Kui (M-0, F-1)
24	Saora, Savar, Saura or Sahara ..	790	713	2	5	Kui (M-2, F-5)
25	Shabar or Lodha ..	458	419	25	6	Hindi (M-2, F-0), Kui (M-23, F-6)
	Unclassified ..	122	141	..	..	
				Savara		
	Total ..	**20,396**	**20,733**	**177**	**241**	
1	Khond, Kond or Kandha including Nanguli Kandha and Sitha Kandha	20,239	20,546	165	221	Oriya (M-165, F-221)
2	Shabar or Lodha ..	157	187	12	20	Oriya (M-12, F-20)
				Telugu		
	Total ...	**39**	**44**	...	**N**	
1	Kondadora ...	12	12	...	...	
2	Mirdhas ...	27	32	...	**N**	

TABLE ST-II—PERSONS NOT AT WORK CLASSIFIED BY SEX AND TYPE OF ACTIVITY FOR SCHEDULED TRIBES

Sl. No.	Name of S. T.	Total non-working population			Full-time students		Persons seeking employment for the first time		Persons employed before but now out of employment and seeking work		Others	
		P	M	F	M	F	M	F	M	F	M	F
	1	2	3	4	5	6	7	8	9	10	11	12
	Total ..	**83,443**	**35,162**	**48,281**	**6,999**	**2,586**	**26**	..	**4**	..	**28,133**	**45,695**
1	Bagata ..	**1**	..	**1**	..	..	..	..	..	..	...	1
2	Bhottada or Dhotada ..	**1**	..	1	..	1	..	..	..	..	..	..
3	Bhuiya or Bhuyan ..	**22**	**11**	**11**	..	1	..	..	..	..	11	10
4	Bhumij ..	**1**	..	**1**	..	..	..	..	..	..	..	1
5	Gadaba ..	**8**	..	**8**	..	..	..	..	..	..	..	8
6	Gandia ..	**7**	**4**	**3**	2	..	..	..	..	..	2	3
7	Gond, Gondo ..	**4,143**	**1,522**	**2,621**	311	137	7	..	..	..	1,204	2,484
8	Kharia or Kharian ..	**137**	**49**	**88**	40	9	..	..	...	..	9	79
9	Khond, Kond or Kandha including Nanguli Kandha and Sitha Kandha ..	**75,866**	**32,273**	**43,593**	6,076	2,355	18	..	4	..	26,175	41,238
10	Kolha ..	**59**	**13**	**46**	4	5	..	..	..	..	9	41
11	Koli including Malhar ..	**3**	**1**	**2**	..	1	..	..	..	..	1	1
12	Kondadora ..	**12**	**7**	**5**	3	..	..	..	..	..	4	5
13	Korua	**2**	**2**	..	1	..	..	..	..	..	1	..
14	Koya ..	**39**	**19**	**20**	..	..	..	..	..	..	19	20
15	Kulis ..	**130**	**63**	**67**	44	5	..	..	...	...	19	62
16	Lodha ..	**1**	..	**1**	..	..	...	...	..	..	...	1
17	Mahali ..	**26**	**12**	**14**	12	1	..	..	..	..	..	13
18	Matya ..	**86**	**42**	**44**	4	3	1	..	..	..	37	41
19	Mirdhas ..	**231**	**100**	**131**	32	4	..	..	..	..	68	127
20	Munda, Munda-Lohara or Munda-Mahalis ..	**511**	**215**	**296**	76	21	...	..	..	...	139	275
21	Omanatya ..	**47**	..	**47**	..	16	..	..	...	...	..	31
22	Paroja ..	**3**	**1**	**2**	1	2	..	..	..	..	..	..
23	Pentia ..	**437**	**205**	**232**	120	2	..	..	..	..	85	230
24	Saora, Savar, Saura or Sahara	**749**	**309**	**440**	124	20	..	..	...	...	185	420
25	Shabar or Lodha ..	**754**	**280**	**474**	115	3	..	..	..	...	165	471
	Unspecified ...	**167**	**34**	**133**	34	..	..	..	...	...	...	133

VILLAGE DIRECTORY

VILLAGE DIRECTORY

The Village Directory which gives the Primary Census data in respect of each inhabited village according to the Census of 1961, shows the area in acres, number of occupied residential houses and households, total number of persons enumerated including inmates of institutions and houseless persons, population of Scheduled Castes and of Scheduled Tribes, number of literate and educated persons and the total number of workers and non-workers. In addition to these Census data, information regarding some amenities available in each village like educational institutions, medical facilities, Postal and Telegraphic facilities, protected drinking water supply, rural electrification and road communications are indicated in abbreviations after the name of each village. This information was obtained from different Departments of the State Government and Director of Post and Telegraphs, Orissa Circle.

2. The inhabited villages in each police station are serially arranged and numbered. The names of uninhabited villages are also listed separately with serial number and shown at the end of each police station.

3. Relevant extract from the Primary Census Abstract showing the summary figures for the district is given at the commencement of the Table. The summary figures for each subdivision are also furnished at the beginning of each subdivision and similar figures for each police station precede the village directory of the respective police station.

4. **Area**—The area figures supplied by the local revenue authorities are adopted in column. 3. They are shown in acres for each inhabited village. For other units like town, police station, subdivision and the district, they are shown in square miles.

5 **Definitions**—Terms appearing in the column headings are defined as follows :

(i) *House*—A house means a 'Census House', that is to say, a structure or part of a structure inhabited or vacant, or a dwelling, a shop, a shop-*cum*-dwelling, or a place of business, workshop, school, etc., with a separate main entrance.

(ii) *Occupied Residential House*—An occupied residential house is a Census house which is partly or wholly used for purpose of residence at the time of Census enumeration.

(iii) *Household*—A household means the entire group of persons who commonly live together and take their meals from a common mess unless the exigencies of work prevented any of them from doing so.

(iv) *Scheduled Caste and Scheduled Tribe*—A person is said to belong to a Scheduled Caste, if he belongs to any one of the castes specified in the Scheduled Castes and Scheduled Tribes Order (Amendment) Act, 1956. A person is said to belong to a Scheduled Tribe, if he belongs to any one of the tribes specified in the Scheduled Castes and Scheduled Tribes Order (Amendment) Act, 1956.

(v) *Literate and Educated Persons*—A person is said to be literate if he can read and write a simple letter. An educated person is one who has passed a written examination of a recognised educational standard.

(vi) *Worker*—A worker is one who is engaged in economic activity of the following nine categories. "Work" includes not only actual work but also effective supervision and direction of work. The nine categories of economic activities mentioned above comprise persons who are engaged —(I) as Cultivator, (II) as Agricultural Labourer, (III) in Mining, Quarrying, Livestock, Forestry, Fishing, Hunting and Plantations, Orchards and Allied activities, (IV) at Household Industry, (V) in Manufacturing other than Household Industry, (VI) in Construction, (VII) in Trade and Commerce, (VIII) in Transport, Storage and Communications, (IX) in Other Services.

I. Cultivator—A cultivator is a person who is engaged either as employer, single worker or family worker in (a) cultivation of land, or supervision or direction of cultivation of land owned by himself or by a member of his household or held from Government ; (b) cultivation of land or supervision or direction of cultivation of land held from private persons or institutions for payment in money, kind or share.

II. Agricultural Labourer—An agricultural labourer is a person who works in another person's land in lieu of wages in cash, kind or share without exercising any right of supervision or direction in matters connected with cultivation.

III. In Mining, Quarrying, Livestock, Forestry, Fishing, Hunting and Plantations, Orchards and Allied activities—This category is not defined as it is self-explanatory.

IV. Household Industry—A household industry is an industry conducted by the Head of the household himself and/or mainly members of the household at home or within the village in rural areas and only at home in urban areas. The industry should not be run on the scale of a registered factory. Thus the main criterion for a Household Industry is the participation of one or more members of a household in rural areas. In the urban areas the industry should be confined to the house. It should relate to production, processing, servicing, repairing and making and selling of goods. It does not include professions, such as, pleader or doctor or barber or washerman or astrologer.

V. In Manufacturing other than Household industry,
VI. In Construction,
VII. In Trade and Commerce,
VIII. In Transport, Storage and Communications and
IX. In Other Services.

} These categories of workers are not defined separately as they are self-explanatory.

(vii) *Non-worker*—A person is said to be not working if he or she does not come under any of the categories of "Worker" mentioned above. A person who has been offered work but has not actually joined it is treated as a non-worker. The activities of non-workers have been classified into the following eight categories :

(*a*) a full-time student or child attending school who does no other work,

(*b*) a person engaged in unpaid house duties (like housewife or other adult female) who does no other work nor help regularly even part-time in family cultivation, industry, trade or profession,

(*c*) a dependant, including an infant or child not attending school or a person permanently disabled from work because of old age or illness,

(*d*) a retired person, a rentier, a person living on agricultural royalty, rent or dividend or any other person of independent means for securing which he does not have to work,

(*e*) a beggar, a vagrant, or an independent woman without indication of source of income or a person of unspecified source of existence,

(*f*) a convict in jail or an inmate of a penal, mental or charitable institution,

(*g*) a person who has not been employed before but is seeking employment for the first time, and

(*h*) a person employed before but now out of employment and seeking employment.

6. **Abbreviations**—The following abbreviations have been used in the Table :

I. *Educational Institutions*—

P for Primary School

M for Middle School

H for High School

C for Higher Institutions including colleges

T for Technical Institutions

II. *Medical and Public Health Facilities*—

D for Dispensaries

RHC for Rural Health Centres

Hos for Hospital

MP for Medical Practitioners

MCW for Maternity and Child Welfare Centres

III. *Drinking Water Facilities*—

S for safe or protected water-supply including pipes, tubewells, etc.

IV. *Communication and Transport Facilities*—

PO for Post office without telegraph office

Pto for Post office combined with Telegraph office

PoTo for Post office and Telegraph office separately

R for connected by road

V. *Rural Electrification*—

E for Electricity

7. The total number of persons enumerated as shown in columns 6 to 8 include the inamtes of institutions and houseless persons.

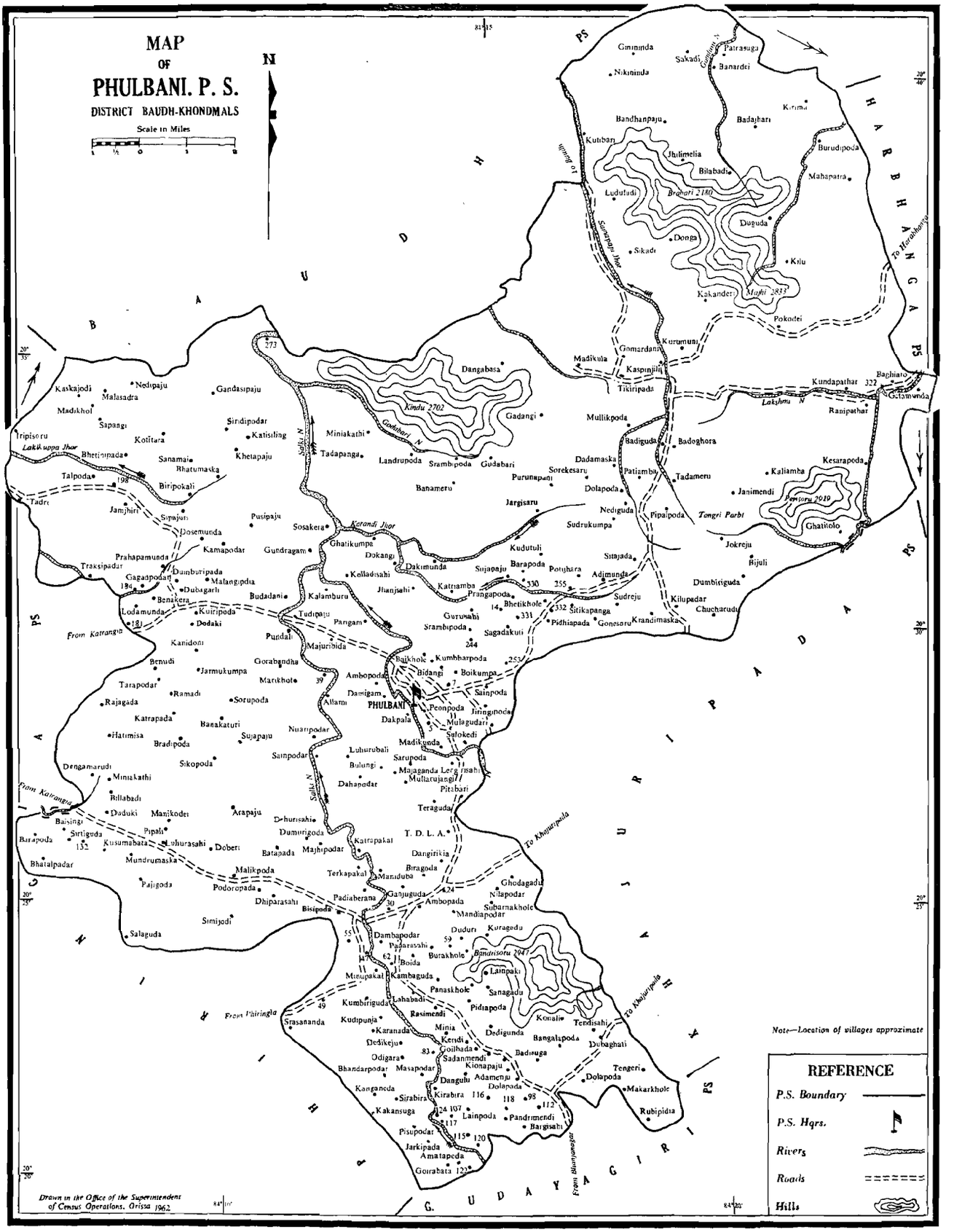
MAP
OF
PHULBANI. P. S.
DISTRICT BAUDH-KHONDMALS
Scale in Miles
N
PHULBANI
Kindu 2702
Brahori 2180
Mughi 2835
Bandhanpaju
Kutubari
Jhulimelia
Bilabadi
Ludufadi
Duguda
Donga
Sikadi
Kiiu
Kakanderi
Pokodei
Burudipoda
Mahapatra
Badajhari
Kurumuni
Gomardanni
Madikula
Kaspinjili
Tikiripada
Dangabasa
Gadangi
Mullikpoda
Badiguda
Badoghora
Kundapathar
Ranipathar
Kaliamba
Kesarapoda
Tadameru
Janimendi
Pensaru 2019
Ghatiolo
Jokreju
Bijuli
Dumbiriguda
Kilupadar
Chucharudi
Sitapada
Adimunda
Barapoda
Potuhara
Sudreju
Pipalpoda
Tongri Parbt
Nediguda
Dolapoda
Jargisaru
Purunapani
Sorekesaru
Dadamaska
Patiamba
Kaskajodi
Nedipaju
Malasadra
Gandasipaju
Madikhol
Sapangi
Sirdipodar
Katisiling
Kotitara
Tripisoru
Bhetinipada
Sanamati
Khetapaju
Bhatumaska
Talpoda
Biripokali
Tadre
Jamjhiri
Sipajuri
Pusipaju
Posemunda
Sosakera
Kerandi Jhor
Ghatikumpa
Dokangi
Kamapodar
Gundragam
Prahapamunda
Traksipadar
Gagadpodari
Dumburipada
Malangipdia
Dubagarh
Benakera
Budadani
Kalamburu
Lodamunda
Kuiripoda
Dodaki
Tudipaju
Pangam
Srambipoda
Sagadakuti
Kolladisahi
Jhanjsahi
Dakimunda
Katramba
Prangapoda
Bhetikhole
Pidhiapada
Gonesaru
Krandimaska
Gurusahi
Sitikapanga
Kudutuli
Sujapaju
Barapoda
Potuhara
Adimunda
Sudreju
Kilupadar
Chucharudi
Dumbiriguda
Bijuli
Jokreju
Ghatiolo
Kesarapoda
Kaliamba
Tadameru
Janimendi
Pensaru 2019
Tongri Parbt
Pipalpoda
Nediguda
Dolapoda
Jargisaru
Purunapani
Sorekesaru
Dadamaska
Patiamba
Badiguda
Badoghora
Kundapathar
Ranipathar
Gotamunda
Baghiaro
Lakshmi N
Gadangi
Mullikpoda
Tadapanga
Landrupoda
Srambipoda
Gudabari
Miniakathi
Gadabari N
Sukki N
Lakkuppa Jhor
Kanidoni
Purdal
Majuribida
Gorabandha
Jarmukumpa
Marikhot
Benudi
Tarapodar
Ramadi
Rajagada
Sorupoda
Katrapada
Banakaturi
Hatimisa
Bradipoda
Sikopoda
Dengamarudi
Miniakathi
Billabadi
Duduki
Manikoderi
Arapaju
Baisingi
Sirtiguda
Pipali
Barapoda
Kusumbata
Muhurasahi
Doberi
Mundrumaska
Bhatalpadar
Pajigoda
Malikpoda
Podoropada
Dhiparasahi
Simijodi
Salaguda
Batapada
Majhipodar
Dahapodar
Sainpodar
Nuaripodar
Sujapaju
Luhurubali
Bulungi
Madikunda
Sarupoda
Majaganda
Multarujangi
Pitabari
Teraguda
Dumurigoda
Dohurisahie
Katrapakal
Terkapakal
Maniduba
Biragoda
Dangirikia
T. D. L. A.
Ghodagadu
Nilapodar
Subarnakhole
Mandiapodar
Ambopada
Ganjuguda
Padiaberana
Bisipoda
Dambapodar
Padarasahi
Burakhole
Duduri
Kuragedu
Bandrisoru 2947
Lainpaki
Sanagadu
Panaskhole
Kambaguda
Boida
Mutupakal
Kumbiriguda
Lahabadi
Rasimendi
Pidiapoda
Konalie
Tendisahi
Dubaghati
Srasananda
Kudipunja
Karanada
Minia
Kendi
Goilhada
Dedigunda
Bangalapoda
Badisuga
Dedikeju
Odigara
Sadanmendi
Kionapaju
Bhandarpodar
Masapodar
Dangulu
Adamenju
Dolapada
Tengeri
Dolapoda
Makarkhole
Kanganda
Sirabira
Kirabira
Kakansuga
Lainpoda
Pandrimendi
Bargisahi
Rubipidia
Pisupodar
Jarkipada
Amatapeda
Gorabata
Bhimasingi
Bhimasingi N
Kerandi Jhor
Sukki N
Gadabari N
Lakshmi N
Lakkuppa Jhor
To Khajuripada
To Harabhanga
To Baudh
From Katrangia
From Phiringia
From Bhimasingi
Note—Location of villages approximate
REFERENCE
P.S. Boundary
P.S. Hqrs.
Rivers
Roads
Hills
Drawn in the Office of the Superintendent of Census Operations, Orissa 1962
HARBHANGA PS
BAUDH PS
KANDHAMAL PS
G. UDAYAGIRI

VILLAGE DIRECTORY

OF

PHULBANI POLICE STATION

IN

KHONDMALS SUBDIVISION

Sl. No.	District/Subdivision/Taluk/ Police Station/Village/Town		Area in Sq. miles/ acres	Occupied residential houses		Total No. of persons enumerated			Scheduled Castes		Scheduled Tribes		Literate and educated persons		Total Workers (I—IX)	
				No. of Houses	No. of House-holds	P	M	F	M	F	M	F	M	F	M	F
1	2		3	4	5	6	7	8	9	10	11	12	13	14	15	16
A	**Baudh-Khondmals District**	**T**	**4,282·00**	**110,255**	**119,559**	**514,427**	**255,685**	**258,742**	**49,455**	**49,944**	**104,297**	**109,770**	**79,990**	**11,025**	**165,029**	**125,122**
		R	**4,279·00**	**109,004**	**118,172**	**508,339**	**252,562**	**255,777**	**49,012**	**49,454**	**104,287**	**109,766**	**78,150**	**10,299**	**163,373**	**124,317**
		U	**3·00**	**1,251**	**1,387**	**6,088**	**3,123**	**2,965**	**443**	**490**	**10**	**4**	**1,840**	**726**	**1,656**	**805**
B	**Khondmals Subdivision**	**R**	**779·00**	**21,522**	**22,146**	**96,133**	**47,682**	**48,451**	**11,323**	**11,147**	**26,957**	**28,728**	**15,169**	**1,405**	**30,685**	**28,381**
C	**Phulbani PS**	**R**	**203·00**	**6,354**	**6,755**	**29,486**	**14,929**	**14,557**	**3,476**	**3,455**	**7,708**	**7,948**	**5,784**	**815**	**9,142**	**7,501**
	VILLAGES															
1	Phulbani P, H, Hos, Pto, R	...	..	551	908	4,031	2,357	1,674	231	176	228	177	1,669	508	1,285	179
2	Damigam	...	..	62	62	268	136	132	34	38	98	83	56	1	90	84
3	Ambopoda	...	..	16	16	85	40	45	..	..	40	45	21	1	31	31
4	Dakpala P	...	..	113	113	506	254	252	128	126	122	121	100	6	160	139
5	Kendupodar R	..	..	21	21	94	51	43	51	43	..	..	23	3	30	29
6	Peonpoda R	...	..	35	35	123	64	59	22	21	6	6	49	7	36	1
7	Penjisahi R	..	..	48	49	212	106	106	70	71	31	29	37	6	55	44
8	Jiringipoda R	..	..	80	80	324	158	166	118	129	13	13	50	5	86	24
9	Bidangi P, Po	..	..	29	29	144	67	77	..	..	67	77	26	3	41	11
10	Sainpoda	..	..	24	24	94	40	54	40	54	..	..	6	..	25	
11	Kumbharpoda	..	..	33	33	165	81	84	63	65	16	17	15	..	47	2
12	Baikhole	..	..	7	7	30	12	18	..	..	12	18	4	..	7	3
13	Mulagudari	..	..	3	3	11	3	8	..	..	3	8	..	..	3	..
14	Panospadar P	..	..	15	15	57	30	27	5	2	23	24	11	..	22	13
15	Boikumpa	..	..	3	3	20	9	11	5	5	4	6	3	..	4	2
16	Mullarujangi P	...	..	39	39	165	83	82	13	18	70	64	30	4	55	49
17	Nedisahi	..	..	21	21	97	47	50	27	28	8	8	26	1	25	35
18	Lengirisahi R	...	..	22	22	87	40	47	..	..	40	47	26	..	29	28
19	Pitabari	...	..	14	14	62	29	33	..	..	29	33	21	1	17	15
20	Teraguda R	...	..	13	13	64	38	26	17	13	20	12	17	2	17	15

contd.

Sl. No.	Workers																			
	I As Cultivator		II As Agricultural Labourer		III In Mining, Quarrying, etc.		IV At Household Industry		V In Manufacturing other than Household Industry		VI In Construction		VII In Trade and Commerce		VIII In Transport, Storage and Communications		IX In Other Services		X Non-workers	
	M	F	M	F	M	F	M	F	M	F	M	F	M	F	M	F	M	F	M	F
1	17	18	19	20	21	22	23	24	25	26	27	28	29	30	31	32	33	34	35	36
A T	106,481	79,765	21,519	17,230	2,694	968	8,674	7,982	212	133	369	33	3,105	1,033	255	2	21,720	17,976	90,656	133,620
R	106,365	79,698	21,502	17,225	2,597	957	8,286	7,689	131	79	312	31	2,914	927	195	1	21,071	17,710	89,189	131,460
U	116	67	17	5	97	11	388	293	81	54	57	2	191	106	60	1	649	266	1,467	2,160
B R	21,305	21,399	3,285	3,541	610	320	1,684	1,283	40	28	110	4	327	68	84	1	3,240	1,737	16,997	20,070
C R	5,619	5,539	633	665	180	80	357	247	30	18	84	4	169	43	82	1	1,988	904	5,787	7,056
1	226	113	19	2	12	...	25	4	25	1	..	..	106	15	53	1	819	43	1,072	1,495
2	69	74	...	..	3	4	3	..	..	..	..	..	..	..	..	..	15	6	46	48
3	27	28	2	1	...	..	..	..	..	..	..	..	..	..	..	..	2	2	9	14
4	101	115	3	..	7	..	3	..	..	..	..	..	..	..	..	..	46	24	94	113
5	21	24	...	...	...	..	..	..	..	..	..	..	..	..	..	..	9	5	21	14
6	..	..	..	..	6	..	1	..	..	..	..	1	1	..	..	...	28	..	28	58
7	15	10	...	..	1	..	1	..	..	..	4	..	..	..	..	..	34	34	51	62
8	2	3	...	..	...	..	1	..	..	..	3	..	13	2	26	..	41	19	72	142
9	34	11	...	..	..	..	1	..	..	..	3	..	..	..	..	..	3	..	26	66
10	11	1	...	...	...	..	...	..	..	..	..	..	..	..	..	..	14	3	15	50
11	27	..	..	..	..	..	..	..	..	1	..	1	..	..	..	..	20	..	34	82
12	1	2	..	..	..	..	..	..	..	..	4	..	..	...	..	..	2	1	5	15
13	1	..	...	..	...	..	..	..	..	..	..	..	..	..	..	..	2	..	..	8
14	16	9	2	3	..	..	..	1	..	..	..	..	..	..	..	..	4	..	8	14
15	2	2	..	...	2	..	..	..	..	..	..	..	..	..	..	..	..	..	5	9
16	45	40	4	6	..	..	6	3	..	..	..	..	..	..	..	..	..	..	28	33
17	20	27	3	8	..	..	..	..	..	..	..	..	..	..	..	..	2	..	22	15
18	27	27	...	...	..	..	..	..	..	..	..	..	..	..	..	..	2	1	11	19
19	..	..	...	..	..	..	2	3	..	..	..	..	..	..	..	..	15	12	12	18
20	10	4	...	3	..	..	..	..	..	..	..	..	..	..	..	..	7	8	21	11

Sl. No.	District/Subdivision/Taluk/ Police Station/Village/Town	Area in Sq. miles/ acres	Occupied residential houses		Total No. of persons enumerated			Scheduled Castes		Scheduled Tribes		Literate and educated persons		Total Workers (I—IX)	
			No. of Houses	No. of House-holds	P	M	F	M	F	M	F	M	F	M	F
1	2	3	4	5	6	7	8	9	10	11	12	13	14	15	16
21	T. D. L. A. R	.. ..	3	3	7	4	3	..	..	1	3	4	2	4	2
22	Madikunda	.. ...	15	15	40	21	19	2	4	4	2	18	10	16	1
23	Dangirikia P, R	.. ..	70	70	343	190	153	71	55	114	96	72	1	97	89
24	Larisapada	.. ..	8	8	26	13	13	2	3	11	10	3	..	7	11
25	Ambopada	.. ..	10	10	42	22	20	..	..	22	20	6	..	18	16
26	Biragoda P	.. ..	39	39	153	80	73	18	14	60	57	14	..	51	53
27	Ganjuguda P	... ...	79	79	318	146	172	19	27	14	15	83	6	94	95
28	Maniduba R	.. ..	9	9	43	23	20	6	5	17	15	17	1	13	12
29	Padiaberana R	.. ...	25	25	96	50	46	6	5	17	15	17	1	13	12
30	Gerengili P	.. ..	38	38	151	73	78	3	2	18	14	36	5	42	44
31	Terkapakal	.. ..	3	3	18	9	9	..	..	9	9	4	..	5	7
32	Katrapakal	.. ..	9	9	30	14	16	..	..	7	6	9	..	10	12
33	Nedipadar	.. ..	4	4	13	6	7	..	..	6	7	2	..	4	4
34	Sainpodar P	.. ..	35	35	168	86	82	72	67	13	14	26	5	50	51
35	Satajargi	... ..	13	13	60	32	28	..	..	32	28	11	..	16	2
36	Sarupoda	... ..	14	14	56	24	32	..	..	24	32	10	...	16	18
37	Luhurubali	.. ..	37	37	177	83	94	36	32	47	62	42	2	49	26
38	Allami P	.. ..	44	44	204	93	111	19	29	73	82	36	3	59	63
39	Mardeju	.. ..	19	19	105	56	49	15	9	39	38	22	..	31	34
40	Nuaripodar	.. ..	29	29	117	51	66	..	..	49	65	18	1	28	30
41	Majaganda P	.. ..	11	11	40	17	23	..	..	16	23	9	6	14	13
42	Bulungi R	.. ..	22	22	86	41	45	..	..	41	45	14	1	26	26
43	Bisipoda P, Po	.. ...	141	141	627	321	306	139	144	51	42	188	23	178	163
44	Dehurisahi	.. ..	31	31	114	58	56	8	9	15	11	33	3	35	17
45	Asirisahi	.. ..	37	37	153	71	82	67	77	4	5	37	3	38	39
46	Dahapodar	... ...	1	1	4	2	2	1	1	1	1	..	..	1	2
47	Kosakathi	... ...	9	9	45	25	20	9	8	12	9	6	..	18	11
48	Kumbiriguda P	.. ...	44	44	207	98	109	11	14	78	87	14	1	64	62
49	Balampodar R	.. ...	1	1	5	3	2	..	..	3	2	..	...	1	2
50	Srasananda P, R	.. ...	45	45	224	109	115	..	..	79	86	51	..	72	80
51	Dambapodar or Damanapodar	.. ...	3	3	17	8	9	..	..	8	9	..	..	6	8
52	Kudipunja P	.. ..	19	19	74	30	44	..	..	29	40	17	..	25	26
53	Karanada P	.. ..	37	37	176	83	93	6	6	69	82	20	..	59	54
54	Dedikeju P	.. ..	17	17	75	33	42	8	14	20	24	8	..	29	29
55	Dangakhole	.. ..	1	1	7	3	4	..	..	3	4	..	..	2	3

contd.

Sl. No.	Workers																			
	I As Cultivator		II As Agricultural Labourer		III In Mining, Quarrying, etc.		IV At Household Industry		V In Manufacturing other than Household Industry		VI In Construction		VII In Trade and Commerce		VIII In Transport, Storage and Communications		IX In Other Services		X Non-workers	
	M	F	M	F	M	F	M	F	M	F	M	F	M	F	M	F	M	F	M	F
1	17	18	19	20	21	22	23	24	25	26	27	28	29	30	31	32	33	34	35	36
21	1	..	..	..	..	..	..	..	..	..	..	..	..	..	..	..	3	2	..	1
22	..	..	..	..	..	..	..	..	..	..	2	..	..	..	..	..	14	1	5	18
23	48	63	9	5	..	..	13	7	..	..	2	..	1	..	..	..	24	14	93	64
24	5	7	..	..	..	..	1	1	..	..	..	..	..	..	..	..	1	3	6	2
25	18	16	..	..	..	..	..	..	..	..	..	..	..	..	..	..	..	..	4	4
26	34	41	1	4	..	..	13	8	..	..	..	..	..	..	..	..	3	..	29	20
27	47	49	5	6	..	..	21	22	..	..	..	..	..	..	..	..	21	18	52	77
28	10	10	..	..	..	..	..	..	..	..	..	..	..	..	..	..	3	2	10	8
29	10	10	..	..	..	..	..	..	..	..	..	..	..	..	..	..	3	2	37	34
30	24	30	..	..	..	..	3	2	..	..	..	..	..	1	..	..	15	11	31	34
31	..	5	..	..	..	..	..	..	..	..	..	..	..	..	..	..	5	2	4	2
32	8	10	..	..	..	..	..	..	..	..	..	..	..	..	..	..	2	2	4	4
33	3	4	..	..	..	..	..	..	..	..	..	..	..	..	..	..	1	..	2	3
34	24	14	..	1	..	..	20	29	..	..	..	..	..	..	..	..	6	7	36	31
35	14	2	..	..	..	..	..	..	..	..	..	..	..	..	..	..	2	..	16	26
36	14	15	..	1	..	..	..	..	..	..	..	..	..	..	..	..	2	2	8	14
37	46	19	..	..	..	..	3	7	..	..	..	..	..	..	..	..	..	..	34	68
38	54	48	..	..	1	..	2	10	..	..	..	..	..	..	..	..	2	5	34	48
39	23	26	..	..	..	..	2	5	..	..	..	..	..	..	..	..	6	3	25	15
40	25	29	..	1	2	..	..	..	..	..	..	..	..	..	..	..	1	..	23	36
41	12	10	..	2	1	..	..	..	..	..	..	..	..	..	..	..	1	1	3	10
42	23	23	..	..	..	..	1	1	..	..	..	..	..	..	..	..	2	2	15	19
43	80	88	19	11	5	..	7	11	2	1	1	..	4	3	1	..	59	49	143	143
44	28	9	..	..	..	..	2	..	..	..	..	..	1	1	..	..	4	7	23	39
45	12	14	2	1	1	..	1	..	..	..	..	..	..	..	..	..	22	24	33	43
46	..	..	..	..	..	..	..	..	..	..	..	..	..	..	..	..	1	2	1	..
47	5	3	8	1	3	1	..	..	..	..	..	..	..	..	..	..	2	6	7	9
48	55	57	1	..	..	..	..	..	..	..	..	..	1	1	..	..	7	4	34	47
49	1	2	..	..	..	..	..	..	..	..	..	..	..	..	..	..	..	..	2	..
50	53	62	5	2	3	3	4	6	..	..	..	..	..	..	..	..	7	7	37	35
51	5	8	..	..	1	..	..	..	..	..	..	..	..	..	..	..	..	..	2	1
52	15	18	..	..	..	..	1	1	..	..	..	..	..	..	..	..	9	7	5	18
53	48	47	..	..	6	3	1	1	..	..	..	..	..	..	..	..	4	3	24	39
54	16	16	2	1	5	5	6	6	..	..	..	..	..	..	..	..	..	1	4	13
55	2	3	..	..	..	..	..	..	..	..	..	..	..	..	..	..	..	..	1	1

Sl. No.	District/Subdivision/Taluk/ Police Station/Village/Town	Area in Sq. miles/ acres		Occupied residential houses		Total No. of persons enumerated			Scheduled Castes		Scheduled Tribes		Literate and educated persons		Total Workers (I—IX)	
				No. of Houses	No. of House-holds	P	M	F	M	F	M	F	M	F	M	F
1	2	3		4	5	6	7	8	9	10	11	12	13	14	15	16
56	Mandiapodar P, Po	..	..	6	6	27	16	11	..	..	16	11	6	..	7	7
57	Boida P,R	..	..	52	52	234	116	118	44	41	64	65	49	7	76	77
58	Duduri	..	..	7	7	30	17	13	..	..	16	13	9	1	11	10
59	Dhobanikhol	..	..	11	11	43	21	22	..	..	21	22	10	..	14	10
60	Padarasahi	..	..	23	23	93	43	50	..	..	43	50	21	..	33	22
61	Kuraguda	..	..	4	4	21	11	10	..	..	8	7	4	2	5	4
62	Hatigoba P	..	..	30	30	192	142	50	6	4	110	23	123	11	32	8
63	Minupakal	..	..	12	12	59	29	30	..	..	25	25	12	..	20	16
64	Kirapalla	..	..	1	1	6	2	4	..	..	2	4	1	..	1	3
65	Ghodagadu	..	..	30	30	109	50	59	4	8	..	..	20	3	32	7
66	Nilapodar	..	..	13	13	58	28	30	..	..	26	29	..	..	18	16
67	Monakhole	..	..	8	8	32	18	14	..	..	18	14	2	..	12	10
68	Burakhole	..	..	8	8	34	14	20	..	..	14	20	3	..	9	13
69	Panaskhole	..	..	3	3	11	8	3	..	..	8	3	1	..	5	3
70	Subarnakhole	..	..	10	10	41	22	19	9	12	13	7	6	..	17	15
71	Rasimendi P, Po, R	..	..	73	73	324	150	174	48	61	81	97	24	1	101	107
72	Lahabadi	..	..	36	36	170	88	82	48	37	37	43	9	1	54	54
73	Kambaguda	..	..	42	42	180	86	94	49	54	37	40	1	..	53	68
74	Pidiapoda	..	..	6	6	28	20	8	..	..	20	8	..	..	11	6
75	Lainpaki	..	..	7	7	28	12	16	..	..	12	16	..	..	8	9
76	Sanagadu	..	..	25	25	154	76	78	40	44	24	25	8	..	51	48
77	Keridi P, R	..	..	51	51	324	154	170	11	14	25	26	68	9	98	51
78	Dedigunda	..	..	4	4	20	11	9	7	2	4	7	3	..	7	6
79	Dangulu P, R	..	..	118	118	467	235	232	39	26	94	107	100	5	161	103
80	Minia	..	..	39	39	149	70	79	..	..	10	14	31	2	52	54
81	Masapodar R	..	..	27	27	125	63	62	45	46	15	15	10	..	38	32
82	Bhandarpodar R	..	..	23	23	104	49	55	9	9	37	41	11	..	33	34
83	Bigapodar	..	..	14	14	63	32	31	..	..	31	28	11	..	22	18
84	Odigara P, R	..	..	25	25	116	55	61	11	15	40	42	7	..	40	41
85	Gandapodar	..	..	17	17	64	28	36	5	8	23	28	7	..	22	21
86	Kanganeda R	..	..	11	11	43	18	25	1	1	14	16	11	..	13	16
87	Kakansuga	..	..	5	5	24	12	12	..	..	12	12	1	..	6	7
88	Sirabira	..	..	10	10	34	14	20	3	7	7	11	3	..	12	14
89	Kirabira R	..	..	5	5	25	15	10	..	..	15	10	2	..	9	7
0	Kionapaju	..	..	19	19	62	26	36	3	4	23	32	7	..	19	23

contd.

Sl. No.	Workers																			
	I As Cultivator		II As Agricultural Labourer		III In Mining, Quarrying, etc.		IV At Household Industry		V In Manufacturing other than Household Industry		VI In Construction		VII In Trade and Commerce		VIII In Transport, Storage and Communications		IX In Other Services		X Non-workers	
	M	F	M	F	M	F	M	F	M	F	M	F	M	F	M	F	M	F	M	F
1	17	18	19	20	21	22	23	24	25	26	27	28	29	30	31	32	33	34	35	36
56	3	4	..	..	...	..	..	..	..	..	..	..	..	..	..	..	4	3	9	4
57	46	45	17	22	4	5	9	4	..	..	..	..	..	..	..	..	..	1	40	41
58	6	2	3	6	2	1	..	..	..	..	..	..	..	..	..	..	..	1	6	3
59	7	1	5	9	1	..	1	..	..	..	..	..	..	..	..	..	..	..	7	12
60	26	17	4	2	2	2	1	1	..	..	...	..	..	..	..	..	..	..	10	28
61	3	1	2	3	...	..	..	..	..	...	...	...	..	..	..	..	..	..	6	6
62	5	2	4	6	1	..	..	..	...	...	...	...	..	..	..	..	22	..	110	42
63	12	1	4	15	...	..	4	..	...	..	...	...	..	..	..	..	..	..	9	14
64	1	3	..	..	...	..	..	..	..	..	...	...	..	..	..	..	..	..	1	1
65	27	2	..	..	..	..	2	4	..	..	...	...	1	..	..	..	2	1	18	52
66	14	12	..	..	2	1	..	..	...	...	...	...	...	..	..	..	2	3	10	14
67	9	8	..	...	..	..	..	..	..	..	...	...	...	..	..	..	3	2	6	4
68	9	13	..	..	...	..	..	..	..	..	...	...	...	..	..	..	..	..	5	7
69	5	3	..	...	...	..	..	..	..	..	...	...	...	..	..	..	..	..	3	..
70	13	11	..	...	...	..	...	..	...	...	...	...	...	..	..	..	4	4	5	4
71	66	70	22	23	3	1	3	1	...	...	...	...	4	9	..	...	3	3	49	67
72	36	36	4	1	...	..	14	17	..	..	...	...	...	..	..	..	..	..	34	28
73	35	43	9	24	2	..	..	1	..	..	...	...	4	..	..	..	3	..	33	26
74	11	6	..	..	...	..	..	..	..	...	...	...	...	..	..	..	..	...	9	2
75	8	9	..	...	...	..	..	..	...	...	...	...	...	...	...	..	..	...	4	7
76	33	29	4	18	2	..	..	..	..	..	..	..	9	1	..	..	3	..	25	30
77	54	18	12	15	3	..	11	5	1	4	..	..	3	..	..	..	14	9	56	119
78	2	3	..	3	..	..	..	..	..	..	..	..	...	..	..	..	5	..	4	3
79	74	18	13	54	3	..	25	9	..	4	..	...	...	2	..	..	46	16	74	129
80	45	47	5	1	..	..	1	2	..	..	..	...	1	...	..	..	..	4	18	25
81	22	19	2	7	1	...	..	..	..	..	...	...	..	...	..	..	13	6	25	30
82	26	27	7	7	..	..	..	..	..	..	..	..	..	..	..	..	..	..	16	21
83	16	18	3	..	1	..	..	..	..	..	..	..	..	..	..	..	2	..	10	13
84	38	40	1	..	1	..	..	..	..	1	..	..	..	..	..	..	..	..	15	20
85	22	21	..	..	..	..	..	..	..	..	..	..	..	..	..	..	..	..	6	15
86	9	13	..	1	1	2	..	..	..	..	..	..	2	..	..	..	1	..	5	9
87	6	7	..	...	..	..	..	..	..	..	...	...	..	..	...	..	..	..	6	5
88	7	8	4	..	..	1	..	..	..	..	..	..	..	..	..	..	1	5	2	6
89	5	5	4	2	..	..	..	..	..	..	..	..	..	..	..	..	..	..	6	3
90	12	19	1	..	..	..	..	..	..	..	..	..	..	..	..	..	6	4	7	13

Sl. No.	District/Subdivision/Taluk/ Police Station/Village/Town	Area in Sq. miles/ acres	Occupied residential houses		Total No. of persons enumerated			Scheduled Castes		Scheduled Tribes		Literate and educated persons		Total Workers (I—IX)	
			No. of Houses	No. of House-holds	P	M	F	M	F	M	F	M	F	M	F
1	2	3	4	5	6	7	8	9	10	11	12	13	14	15	16
91	Goilbada R	.. ..	29	29	116	53	63	10	11	26	28	14	1	34	27
92	Sadanmendi	.. ..	34	34	156	73	83	36	35	16	22	4	..	45	48
93	Dedigunda R	.. ..	17	17	74	37	37	2	1	35	36	..	..	19	20
94	Konali P	.. ..	53	53	201	94	107	6	5	88	102	25	..	64	68
95	Pajigadu R	.. ..	4	4	17	7	10	..	..	7	10	2	..	6	7
96	Dolapada	.. ..	12	12	46	26	20	..	..	26	20	9	..	16	15
97	Durnipodar	.. ..	2	2	7	2	5	..	..	2	5	..	..	2	2
98	Gu nagod P, R	.. ..	143	143	563	279	284	63	64	57	53	83	12	170	147
99	Dubaghati	.. ..	18	18	75	35	40	8	12	27	28	3	..	26	27
100	Tendisahi	.. ..	13	13	56	30	26	9	7	21	19	1	..	19	17
101	Pandrimendi R	.. ..	12	12	47	18	29	..	..	18	29	1	..	12	23
102	Bargisahi	.. ..	12	12	51	25	26	..	1	22	24	1	..	22	19
103	Adamenju	.. ..	12	12	45	18	27	..	..	18	27	2	..	12	20
104	Badisuga R	.. ..	50	50	240	122	118	54	46	68	72	8	..	71	70
105	Dolapada R	.. ..	8	8	36	17	19	..	..	14	14	..	..	13	16
106	Bangalapoda	.. ..	13	13	64	34	30	25	21	9	9	..	..	22	24
107	Pradipodar P, R	.. ..	9	9	39	15	24	2	3	10	18	5	..	12	15
108	Tengeri P	.. ..	34	34	148	67	81	3	2	64	79	10	..	48	55
109	Makarkhole	.. ..	4	4	14	6	8	..	..	5	5	..	..	5	7
110	Rajanipadar	.. ..	1	1	5	3	2	..	..	3	2	..	..	3	2
111	Rubipidia	.. ..	6	6	24	12	12	..	...	12	12	..	...	7	8
112	Metanokuti	.. ..	4	4	22	13	9	...	...	13	9	...	...	8	6
113	Kambadanga	.. ..	7	7	18	9	9	..	...	9	9	..	..	9	8
114	Lainpoda Po	.. ..	8	8	43	24	19	..	...	24	19	..	..	12	13
115	Badiamba	.. ..	10	10	53	25	28	..	..	21	24	..	..	18	21
116	Nediguda	.. ..	17	17	87	44	43	11	12	33	31	1	..	31	32
117	Lumbakumpa	.. ..	6	6	19	11	8	..	..	11	8	—	..	9	6
118	Ganjukhole	.. ..	3	3	12	5	7	..	..	5	7	...	..	5	4
119	Pisupodar	.. ..	54	54	210	116	94	38	37	71	49	24	..	67	68
120	Jurgabadi	.. ..	9	9	46	22	24	..	..	22	24	—	..	11	12
121	Goirabata	.. ..	22	22	111	54	57	..	..	47	50	13	..	29	35
122	Gadili	.. ..	5	5	26	12	14	..	..	12	14	2	..	7	9
123	Amatapoda	.. ..	20	20	92	46	46	10	12	11	7	9	1	28	27
124	Gudrisahi P	.. ..	14	14	61	30	31	..	..	17	22	13	..	20	19
125	Malikpoda P	.. ..	45	45	186	96	90	18	16	61	57	56	3	59	56

contd.

Sl. No.	Workers																			
	I As Cultivator		II As Agricultural Labourer		III In Mining, Quarrying, etc.		IV At Household Industry		V In Manufacturing other than Household Industry		VI In Construction		VII In Trade and Commerce		VIII In Transport, Storage and Communications		IX In Other Services		X Non-workers	
	M	F	M	F	M	F	M	F	M	F	M	F	M	F	M	F	M	F	M	F
1	17	18	19	20	21	22	23	24	25	26	27	28	29	30	31	32	33	34	35	36
91	15	9	..	..	..	..	..	1	1	1	..	..	1	..	..	..	17	16	19	36
92	20	22	..	..	1	1	1	..	..	..	..	..	..	..	..	..	23	25	28	35
93	7	8	..	..	1	..	..	1	..	..	..	..	..	..	..	..	11	11	18	17
94	42	48	..	..	3	2	2	..	..	..	..	..	..	..	..	..	17	18	30	39
95	6	7	..	..	..	..	..	..	..	..	..	..	..	..	..	..	..	..	1	3
96	6	9	..	..	..	..	..	..	..	..	..	..	..	..	..	..	10	6	10	5
97	2	2	..	..	..	..	..	..	..	..	..	..	..	..	..	..	..	..	..	3
98	44	105	9	6	4	..	3	..	..	..	62	..	4	1	..	..	44	35	109	137
99	17	17	..	1	2	..	..	..	..	..	..	..	..	..	..	..	7	9	9	13
100	4	3	..	1	..	..	6	..	..	..	..	..	..	..	..	..	9	13	11	9
101	12	23	..	..	..	..	..	..	..	..	..	..	..	..	..	..	..	..	6	6
102	16	17	..	2	3	..	3	..	..	..	..	..	..	..	..	..	..	..	3	7
103	11	19	1	..	..	..	..	..	..	..	..	..	..	..	..	..	..	1	6	7
104	40	38	5	3	3	..	3	..	..	..	..	..	..	..	..	..	20	29	51	48
105	12	16	..	..	1	..	..	..	..	..	..	..	..	..	..	..	..	..	4	3
106	1	5	1	..	3	1	6	..	..	..	..	..	..	..	..	..	11	18	12	6
107	11	14	..	1	..	..	..	..	..	..	..	..	..	..	..	..	1	..	3	9
108	41	48	..	..	3	3	2	..	..	..	..	..	..	..	..	..	2	4	19	26
109	3	4	..	..	..	..	1	2	..	..	..	..	..	..	..	..	1	1	1	1
110	..	—	..	..	..	..	..	..	..	..	..	..	..	..	..	..	3	2	..	..
111	4	5	..	..	..	..	..	..	..	..	..	..	..	..	..	..	3	3	5	4
112	..	..	1	..	..	..	..	..	..	..	..	..	..	..	..	..	7	6	5	3
113	4	4	1	..	..	..	..	..	..	..	..	..	..	..	..	..	4	4	..	1
114	10	9	..	..	..	..	..	..	..	..	..	..	..	..	..	..	2	4	12	6
115	17	21	..	..	1	..	..	..	..	..	..	..	..	..	..	..	..	..	7	7
116	23	28	..	..	..	..	..	..	..	..	..	..	..	..	..	..	8	4	13	11
117	8	4	1	2	..	..	..	..	..	..	..	..	..	..	..	..	..	..	2	2
118	2	1	..	..	..	..	..	..	..	..	..	..	..	..	..	..	3	3	..	3
119	56	56	9	9	1	..	..	..	..	..	..	..	..	..	..	..	1	3	49	26
120	11	12	..	..	..	..	..	..	..	..	..	..	..	..	..	..	..	..	11	12
121	17	18	11	16	..	..	1	1	..	..	..	..	..	..	..	..	..	..	25	22
122	7	9	..	..	..	..	..	..	..	..	..	..	..	..	..	..	..	..	5	5
123	21	21	3	3	..	..	..	..	..	..	..	..	..	..	..	..	4	3	18	19
124	15	17	3	..	..	..	1	..	..	2	..	..	..	..	..	..	1	..	10	12
125	47	50	..	..	1	1	..	..	..	..	1	..	1	1	..	..	9	4	37	34

Sl. No.	District/Subdivision/Taluk/ Police Station/Village/Town	Area in Sq. miles/ acres	Occupied residential houses		Total No. of persons enumerated			Scheduled Castes		Scheduled Tribes		Literate and educated persons		Total Workers (I—IX)	
			No. of Houses	No. of House-holds	P	M	F	M	F	M	F	M	F	M	F
1	2	3	4	5	6	7	8	9	10	11	12	13	14	15	16
126	Ukusuganda	.. ..	28	28	117	52	65	6	6	46	59	33	..	38	41
127	Salaguda	.. ..	7	7	35	18	17	..	..	18	17	2	..	14	10
128	Luhurasahi	.. ..	6	6	30	13	17	..	..	13	17	7	..	9	14
129	Manikodei	.. ..	2	2	12	9	3	..	..	9	3	5	..	6	3
130	Mundrumaska	.. ..	10	10	51	23	28	1	1	22	27	9	..	16	19
131	Kusumabata P	.. ..	10	10	33	19	14	4	1	15	13	5	..	12	12
132	Nakudipanga	.. ..	15	15	59	33	26	1	..	31	26	4	..	20	19
133	Kaulipanga P	.. ..	12	12	55	24	31	24	31	..	..	3	..	17	21
134	Pajigoda	.. ..	12	12	53	25	28	3	4	19	22	5	..	19	19
135	Simijodi	.. ..	3	3	19	10	9	..	..	10	9	3	..	7	6
136	Dumurigoda P	.. ..	40	40	180	94	86	47	44	45	41	34	3	56	48
137	Dhiparasahi	.. ..	6	6	32	19	13	..	..	18	13	7	..	8	8
138	Batapada	.. ..	15	15	61	26	35	4	4	22	31	13	..	18	17
139	Sikopoda	.. ..	12	12	50	23	27	..	..	23	27	6	..	13	16
140	Prekari	.. ..	3	3	12	5	7	1	..	4	7	3	..	4	2
141	Beherapodar	.. ..	4	4	18	9	9	..	..	9	9	2	..	4	4
142	Majhipodar P	.. ..	42	42	201	110	91	8	6	79	65	33	1	62	48
143	Trasaepodar	.. ..	30	30	120	61	59	24	20	35	37	16	..	40	31
144	Duduki P, Po	.. ..	19	19	87	40	47	4	6	28	35	15	..	25	27
145	Bhatalpadar P	.. ..	12	12	59	25	34	2	4	2	1	15	..	16	20
146	Miniakathi	.. ..	8	8	28	15	13	..	..	15	13	3	..	7	9
147	Billabadi	.. ..	7	7	33	19	14	4	2	11	11	6	..	9	10
148	Jarupanga P	.. ..	8	8	33	14	19	..	..	14	19	6	..	10	9
149	Talpoda P	.. ..	10	10	39	21	18	..	..	2	1	7	1	14	11
150	Baisingi P	.. ..	7	7	31	15	16	..	..	15	16	1	..	8	10
151	Padeli	.. ..	20	20	92	42	50	17	24	2	..	14	1	28	25
152	Sirtiguda	.. ..	7	7	35	14	21	..	..	..	..	4	..	9	10
153	Doberi	.. ..	19	19	71	39	32	2	2	37	30	9	..	24	25
154	Arapaju P	.. ..	84	84	322	162	160	33	39	129	121	64	12	103	102
155	Baptingia P	.. ..	37	37	147	66	81	7	6	59	75	25	6	43	51
156	Sujapaju	.. ..	28	28	112	49	63	1	..	46	63	9	..	33	34
157	Sorupoda P	.. ..	18	18	76	40	36	1	..	33	30	20	1	25	27
158	Singapoda P	.. ..	18	18	62	29	33	1	3	24	26	7	..	21	22
159	Katrapada	.. ..	17	17	72	34	38	..	..	33	36	4	..	21	23
160	Koladisahi P	.. ..	14	14	59	27	32	7	5	20	27	8	1	21	22

contd.

Sl. No.	Workers																			
	I As Cultivator		II As Agricultural Labourer		III In Mining, Quarrying, etc.		IV At Household Industry		V In Manufacturing other than Household Industry		VI In Construction		VII In Trade and Commerce		VIII In Transport, Storage and Communications		IX In Other Services		X Non-workers	
	M	F	M	F	M	F	M	F	M	F	M	F	M	F	M	F	M	F	M	F
1	17	18	19	20	21	22	23	24	25	26	27	28	29	30	31	32	33	34	35	36
126	37	41	...	...	..	...	...	...	...	..	..	..	..	..	..	..	1	..	14	24
127	14	10	...	...	..	...	...	...	..	...	..	..	..	..	..	..	..	..	4	7
128	5	9	...	...	...	...	4	5	..	...	..	..	..	..	..	..	..	..	4	3
129	6	3	...	...	...	...	...	...	...	...	...	...	..	..	..	..	..	..	3	..
130	16	19	..	...	...	...	...	...	...	...	...	...	...	..	..	..	..	..	7	9
131	12	12	..	...	...	...	...	...	...	...	...	...	...	..	..	..	..	..	7	2
132	17	19	2	...	1	...	...	...	...	...	...	...	...	..	..	...	...	..	13	7
133	17	21	..	..	..	..	..	..	..	..	...	...	..	..	..	..	...	..	7	10
134	16	17	..	..	3	2	..	..	..	..	..	...	..	..	..	..	..	..	6	9
135	7	6	..	...	...	..	..	..	..	...	..	...	..	..	..	..	..	..	3	3
136	38	36	3	...	1	1	2	2	...	...	..	...	...	...	...	...	12	9	38	38
137	6	7	1	...	...	...	...	...	...	...	...	...	...	...	...	...	1	1	11	5
138	12	11	1	..	2	2	..	...	...	...	...	...	...	...	...	...	3	4	8	18
139	11	14	..	..	2	1	..	..	...	...	...	...	...	...	...	...	..	1	10	11
140	3	1	...	..	..	..	..	..	..	...	...	...	...	..	..	..	1	1	1	5
141	3	1	..	..	1	2	..	...	...	...	...	...	...	..	...	..	..	1	5	5
142	46	38	1	..	4	2	..	..	...	...	...	...	...	..	..	...	11	8	48	43
143	33	24	..	..	2	2	..	..	...	...	...	...	...	..	..	..	5	5	21	28
144	22	24	..	..	..	..	..	..	...	...	...	..	..	..	..	..	3	3	15	20
145	15	17	..	..	...	..	..	..	...	..	...	..	..	..	..	..	1	3	9	14
146	7	9	..	..	..	..	..	..	..	..	..	..	..	..	..	..	..	..	8	4
147	9	10	..	..	..	..	..	..	..	..	..	..	..	..	..	..	..	..	10	4
148	10	9	..	..	..	..	..	..	..	..	..	..	..	..	..	..	..	..	4	10
149	12	10	..	..	..	..	1	1	..	..	..	..	..	..	..	..	1	..	7	7
150	6	9	...	..	..	...	..	..	..	..	..	..	..	..	..	..	2	1	7	6
151	22	19	..	..	..	..	3	1	..	..	..	..	..	..	..	..	3	5	14	25
152	8	10	..	..	..	..	..	..	..	..	..	..	..	..	..	..	1	..	5	11
153	21	24	..	..	..	..	1	..	..	..	..	..	..	..	..	..	2	1	15	7
154	89	82	3	4	1	6	9	7	..	..	..	..	..	..	..	..	1	3	59	58
155	35	47	3	..	3	2	1	..	..	..	..	..	..	..	..	..	1	2	23	30
156	31	30	..	1	1	1	1	2	..	..	..	..	..	..	..	..	..	..	16	29
157	20	22	..	3	4	2	..	..	..	..	..	..	..	..	..	..	1	..	15	9
158	17	18	1	2	2	1	..	..	..	..	..	..	..	1	..	..	1	..	8	11
159	20	22	1	..	..	..	..	1	..	..	..	..	..	..	..	..	..	..	13	15
160	19	21	1	..	1	1	..	..	..	..	...	..	..	..	..	..	..	..	6	10

Sl. No.	District/Subdivision/Taluk/ Police Station/Village/Town	Area in Sq. miles/ acres	Occupied residential houses		Total No. of persons enumerated			Scheduled Castes		Scheduled Tribes		Literate and educated persons		Total Workers (I—IX)	
			No. of Houses	No. of House-holds	P	M	F	M	F	M	F	M	F	M	F
1	2	3	4	5	6	7	8	9	10	11	12	13	14	15	16
161	Banakaturi	... ..	1	1	5	3	2	..	..	3	2	3	..	3	2
162	Benudi	... ..	8	8	35	14	21	..	..	14	21	2	..	9	9
163	Tarapodar	... ..	16	16	72	36	36	15	17	21	19	2	..	23	22
164	Rajagada	.. ..	2	2	10	5	5	..	..	5	5	1	..	3	2
165	Hatimisa	.. ..	3	3	19	9	10	..	..	9	10	..	..	4	5
166	Dengamarudi	.. ..	2	2	5	2	3	..	..	2	3	..	..	2	3
167	Soipodar	.. ..	9	9	39	20	19	..	..	20	19	..	..	14	12
168	Bradipoda	.. ..	25	25	113	59	54	17	15	40	38	..	..	37	38
169	Ramadi P	.. ..	15	17	84	40	44	..	..	29	29	7	..	25	19
170	Dodaki P,R	.. ..	66	66	265	135	130	38	36	76	84	47	2	67	87
171	Kanidoni P	.. ..	28	29	128	69	59	32	29	37	30	6	..	43	34
172	Jarmukumpa P	.. ..	43	46	228	104	124	45	54	54	70	17	3	56	71
173	Lodamunda	.. ...	9	9	35	18	17	2	3	16	14	1	..	14	12
174	Jurgakumpa	.. ..	10	16	53	28	25	4	4	24	21	1	..	17	18
175	Dumburipada P	.. ...	16	16	68	36	32	..	..	33	31	5	1	21	24
176	Prahapamunda	... ..	7	7	40	19	21	10	9	9	12	1	..	11	12
177	Dubagarh P, R	... ..	41	51	223	108	115	37	35	2	3	48	7	68	65
178	Kopapadar	.. ..	3	3	13	6	7	..	..	2	2	1	..	3	3
179	Benakera	... ..	9	9	41	18	23	5	5	6	6	7	2	10	12
180	Traksipadar	.. ...	18	18	69	31	38	3	4	28	34	1	..	21	21
181	Bellapodar P, R	.. ..	24	24	115	52	63	6	8	44	55	5	..	35	40
182	Kuiripoda	.. ..	10	10	51	21	30	..	..	12	21	8	..	13	19
183	Putiapoda	.. ..	3	3	9	3	6	2	3	1	3	1	..	2	3
184	Landraju	... ..	7	7	55	24	31	13	17	..	..	2	3	15	15
185	Gagadpodar	.. ..	11	11	47	22	25	14	13	8	12	..	...	13	9
186	Dadakumpa	.. ..	3	3	11	7	4	1	1	6	3	..	..	5	4
187	Jamjhiri P	.. ..	61	61	313	157	156	83	79	60	68	40	4	89	91
188	Iripisoru	.. ..	6	6	28	12	16	..	..	12	16	..	..	8	9
189	Kotitara	.. ..	20	20	98	50	48	15	10	30	35	..	..	30	33
190	Balasadada	.. ..	5	5	29	12	17	..	..	12	17	..	..	7	9
191	Bidumendi	... ..	2	2	6	3	3	..	..	3	3	..	..	3	3
192	Bhetinipada	.. ..	14	14	72	40	32	15	12	22	19	1	..	21	15
193	Madikhol P	.. ..	20	20	89	46	43	..	..	41	41	2	..	31	27
194	Madipada	.. ..	19	19	49	22	27	4	11	13	13	4	..	15	13
195	Pikaradi	... ...	2	2	10	6	4	—	—	6	4	1	...	6	2

contd.

Sl. No.	Workers																		Non-workers	
	I As Cultivator		II As Agricultural Labourer		III In Mining, Quarrying, etc.		IV At Household Industry		V In Manufacturing other than Household Industry		VI In Construction		VII In Trade and Commerce		VIII In Transport, Storage and Communications		IX In Other Services		X	
	M	F	M	F	M	F	M	F	M	F	M	F	M	F	M	F	M	F	M	F
1	17	18	19	20	21	22	23	24	25	26	27	28	29	30	31	32	33	34	35	36
161	3	2	..	..	..	...	...	...	...	..	...	...	...	...	..	...	..	...	..	..
162	9	9	..	..	..	...	...	..	...	..	..	..	..	..	..	..	..	..	5	12
163	20	20	..	..	..	..	..	1	..	..	..	..	..	..	..	..	3	1	13	14
164	3	2	..	..	..	..	..	..	..	..	..	..	..	..	...	..	..	..	2	3
165	4	5	..	..	..	..	..	..	...	..	..	..	..	..	..	..	..	..	5	5
166	2	3	..	..	..	..	..	..	..	..	..	..	..	..	..	..	..	..	..	..
167	13	12	1	..	..	..	..	..	..	..	..	..	..	..	..	..	..	..	6	7
168	32	36	..	..	2	..	..	..	..	..	..	..	..	..	..	..	3	2	22	16
169	19	16	..	..	1	..	3	..	..	..	..	..	..	..	..	..	2	3	15	25
170	49	75	4	..	2	..	..	..	..	..	..	..	1	..	..	..	11	12	68	43
171	35	32	4	..	1	...	...	1	...	..	..	..	..	...	...	...	3	1	26	25
172	41	61	4	..	2	..	3	6	..	..	..	..	..	..	..	..	6	4	48	53
173	12	12	..	..	2	..	..	..	..	..	..	..	..	..	..	..	..	..	4	5
174	12	15	..	..	4	..	..	2	..	..	..	..	..	..	..	..	1	1	11	7
175	16	20	1	3	..	..	1	..	..	..	..	..	..	..	..	..	3	1	15	8
176	11	12	..	..	..	..	..	..	..	..	..	..	..	..	..	..	..	..	8	9
177	45	43	..	..	..	..	3	1	..	..	..	..	5	4	..	..	15	17	40	50
178	2	3	..	..	..	..	..	..	..	..	..	..	..	..	..	..	1	..	3	4
179	10	10	..	...	..	..	..	..	..	..	..	..	..	...	..	...	..	2	8	11
180	19	20	1	..	..	...	..	..	...	...	..	..	..	...	..	...	1	1	10	17
181	26	31	..	..	..	..	..	..	..	..	..	...	..	..	..	..	9	9	17	23
182	6	15	..	..	..	..	4	4	..	..	..	..	..	..	..	..	3	..	8	11
183	1	2	..	..	..	..	..	..	..	..	..	..	..	..	..	..	1	1	1	3
184	12	12	..	..	..	..	..	..	..	..	..	..	..	..	..	..	3	3	9	16
185	..	..	..	..	..	..	5	..	..	..	..	2	..	..	..	..	8	7	9	16
186	1	1	..	..	..	..	1	1	..	..	..	..	..	..	..	..	3	2	2	..
187	47	62	3	1	..	..	9	3	..	..	..	..	2	..	..	..	28	25	68	65
188	8	8	..	1	..	..	..	..	..	..	..	..	..	..	..	..	..	..	4	7
189	5	25	..	..	..	..	1	..	..	..	..	..	..	..	..	..	14	8	20	15
190	5	6	..	..	..	..	..	..	..	..	..	..	..	...	..	..	2	3	5	8
191	3	3	..	..	..	..	..	..	..	..	..	..	..	..	..	..	..	..	..	..
192	12	13	..	..	..	..	1	..	..	..	..	..	..	..	..	..	8	2	19	17
193	22	19	...	..	..	..	4	1	..	..	..	..	..	..	..	..	5	7	15	16
194	14	10	..	..	..	...	...	..	..	..	..	..	..	1	..	...	1	2	7	14
195	3	2	..	..	...	..	..	..	..	..	..	..	..	..	..	..	3	..	..	2

Sl. No.	District/Subdivision/Taluk/ Police Station/Village/Town	Area in Sq. miles/ acres	Occupied residential houses		Total No. of persons enumerated			Scheduled Castes		Scheduled Tribes		Literate and educated persons		Total Workers (I—IX)	
			No. of Houses	No. of House-holds	P	M	F	M	F	M	F	M	F	M	F
1	2	3	4	5	6	7	8	9	10	11	12	13	14	15	16
196	Kaskajodi	.. ..	2	2	7	4	3	...	...	4	3	1	...	4	2
197	Malasadra	.. ..	1	1	7	4	3	..	..	4	3	...	...	4	1
198	Bangalapada	.. ..	17	17	69	36	33	2	1	30	31	6	—	24	23
199	Podoropada	.. ..	14	16	75	41	34	25	19	8	10	4	..	23	21
200	Biripokali	.. ..	1	1	2	1	1	..	..	1	1	..	..	1	..
201	Gandasipaju	.. ..	3	3	14	7	7	..	...	7	7	..	..	3	3
202	Katisiling	.. ..	2	4	14	7	7	..	..	7	7	1	..	6	5
203	Siridipodar	.. ..	3	4	19	9	10	..	..	9	10	3	..	5	6
204	Khetapaju P	.. ..	11	11	45	19	26	..	..	19	26	7	1	16	17
205	Bhatumaska	.. ..	13	17	67	32	35	..	..	25	30	1	...	19	25
206	Podensuga	.. ..	2	2	6	4	2	..	..	4	2	..	..	3	2
207	Sutiamunda	.. ..	4	4	20	10	10	2	1	8	9	1	..	9	8
208	Tadri	.. ..	8	11	48	25	23	..	..	15	19	1	..	16	14
209	Sipajuri	.. ..	8	8	28	15	13	4	2	11	11	1	..	10	9
210	Sapangi	.. ..	11	12	49	23	26	..	..	15	18	2	..	15	13
211	Sanamai	.. ..	1	1	7	3	4	..	..	3	4	..	..	1	3
212	Nedipaju	.. ..	5	5	21	11	10	4	6	7	4	..	..	7	7
213	Limbuda	.. ..	1	1	5	3	2	..	..	3	2	..	..	2	1
214	Budadani P	.. ..	11	11	44	22	22	..	..	22	22	14	3	13	18
215	Adaneda R	.. ..	4	5	26	13	13	..	..	13	13	3	..	8	8
216	Malangipdia R	.. ..	1	2	8	3	5	..	..	3	5	1	..	2	3
217	Sosakera R	.. ..	7	7	34	17	17	..	..	17	17	6	..	14	13
218	Gonimaska	.. ..	2	2	12	4	8	..	..	4	8	2	..	2	3
219	Majuribida	.. ..	30	32	134	63	71	37	41	23	27	28	..	40	42
220	Sartagoda P, R	.. ..	20	20	92	47	45	4	7	39	36	21	1	31	27
221	Tudipaju	.. ..	11	11	32	15	17	..	..	6	8	7	1	11	12
222	Kudutuli	.. ..	9	9	38	19	19	..	..	19	19	7	..	13	15
223	Gorabandha	.. ..	10	10	48	24	24	..	..	24	24	13	1	15	17
224	Marikhol	.. ..	7	7	29	12	17	..	..	12	17	4	..	8	12
225	Gundragam R	.. ..	3	3	16	9	7	..	..	9	7	3	..	7	7
226	Dosemunda	.. ..	2	2	7	2	5	..	..	2	5	..	..	2	2
227	Tajuripada	.. ..	14	16	66	33	33	10	9	23	24	17	..	23	25
228	Pundali	.. ..	11	14	62	34	28	..	..	34	28	12	..	20	21
229	Pusipaju	.. ..	7	8	45	21	24	..	..	21	24	3	..	13	15
230	Kamapodar	.. ..	5	5	35	18	17	10	6	8	11	1	..	11	13

contd.

Sl. No.	Workers																			
	I As Cultivator		II As Agricultural Labourer		III In Mining, Quarrying, etc.		IV At Household Industry		V In Manufacturing other than Household Industry		VI In Construction		VII In Trade and Commerce		VIII In Transport, Storage and Communications		IX In Other Services		X Non-workers	
	M	F	M	F	M	F	M	F	M	F	M	F	M	F	M	F	M	F	M	F
1	17	18	19	20	21	22	23	24	25	26	27	28	29	30	31	32	33	34	35	36
196	4	2	..	..	..	..	..	..	..	..	..	..	...	..	..	..	..	..	..	1
197	4	1	..	..	..	..	..	..	..	..	..	..	—	..	..	..	..	..	..	2
198	19	21	..	..	...	..	2	1	..	..	..	..	...	..	...	..	3	1	12	10
199	20	19	1	...	—	..	..	..	..	..	..	...	...	..	—	...	2	2	18	13
200	1	..	..	..	—	..	..	..	..	..	..	..	—	..	—	..	...	..	..	1
201	3	1	..	..	..	..	..	..	..	..	..	..	—	..	—	..	...	2	4	4
202	6	5	..	..	..	..	..	..	..	..	..	..	...	..	..	..	..	..	1	2
203	..	..	..	..	...	..	..	..	..	..	..	..	...	...	..	..	5	6	4	4
204	14	15	..	..	..	..	..	..	..	..	..	..	...	..	..	..	2	2	3	9
205	16	19	..	..	..	...	3	2	..	..	..	..	..	..	...	..	..	4	13	10
206	3	2	..	..	..	..	..	..	..	..	..	..	..	..	..	..	..	..	1	..
207	9	8	..	..	..	...	..	..	..	..	..	..	..	..	..	..	..	..	1	2
208	9	8	..	..	..	..	4	1	..	..	...	..	..	..	..	..	3	5	9	9
209	7	7	..	..	...	..	..	..	..	..	..	..	..	..	..	..	3	2	5	4
210	10	10	..	..	..	...	..	..	..	..	..	..	...	..	..	..	5	3	8	13
211	..	..	..	..	...	..	..	...	..	..	..	..	..	..	..	..	1	3	2	1
212	3	3	1	1	...	..	...	..	..	..	..	..	..	..	..	..	3	3	4	3
213	2	1	..	..	...	..	..	..	..	..	..	..	..	..	..	..	..	..	1	1
214	11	18	2	..	...	..	..	..	..	..	..	..	..	..	..	..	..	..	9	4
215	6	7	1	..	1	..	..	...	..	..	..	..	..	..	..	...	..	1	5	5
216	2	3	..	..	...	...	..	..	..	..	..	..	..	..	..	..	..	..	1	2
217	12	12	2	1	...	..	..	...	..	..	..	..	..	..	..	..	..	..	3	4
218	2	3	..	...	...	..	..	..	..	..	..	..	..	..	..	..	..	..	2	5
219	20	30	2	...	1	...	..	..	..	..	..	..	...	..	..	..	17	12	23	29
220	24	22	1	...	...	..	..	..	..	..	..	..	..	..	..	..	6	5	16	18
221	9	9	..	..	..	3	..	..	..	..	..	..	1	..	..	..	1	..	4	5
222	11	10	..	..	..	1	..	..	..	..	..	..	..	..	..	..	2	4	6	4
223	15	17	..	..	..	..	..	..	..	..	..	..	..	..	..	..	..	..	9	7
224	8	12	..	..	..	..	..	..	..	..	..	..	..	..	..	..	..	..	4	5
225	7	7	..	..	..	..	..	..	..	..	..	..	..	..	..	..	..	..	2	..
226	2	2	..	..	..	..	..	..	..	..	..	..	..	..	..	..	..	..	..	3
227	15	17	4	..	1	..	1	5	..	..	..	..	..	..	..	..	2	3	10	8
228	17	18	..	..	1	..	..	..	..	..	..	..	..	..	..	..	2	3	14	7
229	11	14	..	..	..	..	..	..	..	..	..	..	...	..	..	..	2	1	8	9
230	4	8	..	..	1	...	4	5	..	..	..	..	..	...	..	..	2	..	7	4

Sl. No.	District/Subdivision/Taluk/ Police Station/Village/Town	Area in Sq. miles/ acres	Occupied residential houses		Total No. of persons enumerated			Scheduled Castes		Scheduled Tribes		Literate and educated persons		Total Workers (I—IX)	
			No. of Houses	No. of House-holds	P	M	F	M	F	M	F	M	F	M	F
1	2	3	4	5	6	7	8	9	10	11	12	13	14	15	16
231	Bhurungipodar	.. ..	1	1	2	1	1	..	..	1	1	..	..	1	1
232	Dokangi P	.. ..	30	30	132	62	70	17	15	40	51	13	..	41	47
233	Nuhuriujholi	.. ..	3	3	14	7	7	..	..	7	7	1	..	4	3
234	Katriamba Po	.. ..	12	12	56	25	31	..	..	25	31	8	..	17	20
235	Dakimunda	.. ...	3	3	15	7	8	..	..	7	8	4	..	5	8
236	Ambetikhol	.. ..	2	2	12	6	6	..	..	6	6	..	..	3	4
237	Jodakhol	.. ..	4	4	15	8	7	..	..	8	7	2	..	6	5
238	Sanabagobadi	.. ..	3	3	15	8	7	..	..	8	7	..	..	5	4
239	Bellamani	... ..	2	2	11	8	3	..	..	8	3	1	..	4	3
240	Ghatikumpa	.. ..	7	7	32	20	12	..	..	20	12	5	..	13	10
241	Parigam	.. ..	15	15	58	30	28	..	..	30	28	6	..	21	17
242	Kolladisahi	.. ..	4	4	19	10	9	..	..	9	8	1	..	8	7
243	Srambipoda	.. ..	2	2	10	6	4	..	...	6	4	..	..	2	2
244	Jhanjsahi	.. ..	2	2	13	8	5	..	..	8	5	..	..	4	3
245	Gurusahi	.. ..	7	7	28	13	15	2	..	..	..	2	..	8	7
246	Kalamburu	.. ..	13	13	57	30	27	23	25	..	..	18	18	15	14
247	Krandimaska R	.. ..	17	17	72	38	34	14	15	9	9	8	..	23	21
248	Gonesaru	.. ..	22	22	95	42	53	3	5	39	48	20	..	28	33
249	Dodekipodar R	.. ..	6	6	23	9	14	..	..	9	12	3	...	6	9
250	Sudreju P	.. ..	26	26	115	57	58	6	5	21	22	30	..	30	26
251	Sitajada	.. ..	8	8	27	11	16	..	..	5	10	6	...	3	..
252	Chechiballi	.. ..	3	3	10	6	4	..	..	6	4	2	...	3	4
253	Goudopoda	.. ..	9	9	36	18	18	18	18	..	..	9	2	11	4
254	Potijhara	.. ..	4	4	15	8	7	..	..	8	7	..	..	5	5
255	Mallikpodar	.. ..	2	2	13	5	8	..	..	5	8	2	..	4	6
256	Sitikapanga	.. ..	10	10	44	22	22	..	..	22	22	6	..	13	18
257	Bhetikhole R	.. ..	9	9	40	20	20	1	1	5	10	6	..	11	14
258	Sagadakuti	.. ..	11	11	50	24	26	2	3	22	23	7	..	16	17
259	Gumi	.. ..	2	2	11	6	5	..	..	6	5	1	..	4	3
260	Banameru	.. ..	17	17	77	43	34	21	13	22	21	4	..	25	22
261	Prangapoda	.. ..	5	5	22	13	9	..	..	13	9	3	..	6	7
262	Barapoda R	.. ..	14	14	63	32	31	1	1	30	30	3	..	22	19
263	Sujapaju	.. ..	13	13	26	13	13	2	1	11	12	..	..	11	8
264	Sudrukumpa P, R	... ..	76	76	344	175	169	71	66	83	85	84	7	112	95
265	Sorekesaru	... ..	20	20	85	41	44	22	23	19	21	17	..	28	27

contd.

Sl. No.	Workers																			
	I As Cultivator		II As Agricultural Labourer		III In Mining, Quarrying, etc.		IV At Household Industry		V In Manufacturing other than Household Industry		VI In Construction		VII In Trade and Commerce		VIII In Transport, Storage and Communications		IX In Other Services		X Non-workers	
	M	F	M	F	M	F	M	F	M	F	M	F	M	F	M	F	M	F	M	F
1	17	18	19	20	21	22	23	24	25	26	27	28	29	30	31	32	33	34	35	36
231	1	1	..	...	..	...	..	..	..	..	..	..	..	..	..	..	..	..	..	..
232	31	43	2	...	...	..	5	..	..	..	..	..	..	..	..	..	3	4	21	23
233	4	3	...	...	..	...	..	..	..	..	..	..	..	..	..	..	..	..	3	4
234	16	20	...	...	1	...	..	..	..	..	..	..	..	..	..	..	..	..	8	11
235	5	8	..	...	..	..	...	..	..	..	..	..	..	..	..	..	..	..	2	..
236	3	4	..	..	..	...	..	..	..	..	..	..	..	..	..	..	..	..	3	2
237	6	5	..	..	..	..	..	..	..	..	..	..	..	..	..	..	..	..	2	2
238	5	4	..	..	..	..	...	..	..	..	..	..	..	..	..	..	..	..	3	3
239	4	3	..	..	..	..	..	..	..	..	..	..	..	..	..	..	..	..	4	..
240	10	8	2	...	..	..	1	2	..	..	..	..	..	..	..	..	..	..	7	2
241	17	15	1	...	..	...	3	1	..	..	..	..	..	..	..	..	..	1	9	11
242	7	6	..	...	..	...	1	..	..	..	..	..	..	..	..	..	..	1	2	2
243	2	2	..	..	...	...	..	..	..	..	..	..	..	..	..	..	..	..	4	2
244	4	3	..	..	..	...	..	..	..	..	..	..	..	..	..	..	..	..	4	2
245	5	7	..	..	...	...	2	..	..	..	..	..	..	..	..	..	1	..	5	8
246	..	..	..	...	...	...	2	..	..	..	..	..	..	..	..	..	13	14	15	13
247	23	18	..	3	..	...	..	...	..	..	..	..	..	..	..	..	..	..	15	13
248	21	29	3	3	1	1	...	..	..	..	..	..	..	..	..	..	3	..	14	20
249	6	9	..	..	..	..	...	..	..	..	..	..	..	..	..	..	..	..	3	5
250	24	22	1	2	2	1	1	1	..	..	..	..	..	..	..	..	2	..	27	32
251	3	..	..	..	..	..	...	..	..	..	..	..	..	..	..	..	..	..	8	16
252	..	2	3	2	..	..	...	..	..	..	..	..	..	..	..	..	..	..	3	..
253	10	4	1	..	..	..	..	..	..	..	..	..	..	..	..	..	..	..	7	14
254	4	5	1	..	..	...	..	..	..	..	..	..	..	..	..	..	..	..	3	2
255	4	6	..	..	...	...	..	..	..	..	..	..	...	..	..	..	..	..	1	2
256	12	18	1	..	..	..	..	..	..	..	..	..	..	..	..	..	..	..	9	4
257	8	13	2	..	..	..	1	1	..	..	..	..	..	..	..	..	..	..	9	6
258	11	13	4	2	1	2	..	...	..	..	..	..	..	..	..	..	..	..	8	9
259	4	3	..	..	..	..	..	..	..	..	..	..	..	..	..	..	..	..	2	2
260	12	13	12	7	1	2	..	..	..	..	..	..	..	..	..	..	..	..	18	12
261	6	7	..	...	...	...	...	...	...	...	..	..	..	...	...	...	..	...	7	2
262	20	19	..	..	1	..	...	...	...	..	..	..	...	...	..	...	1	...	10	12
263	9	6	1	1	1	1	...	...	..	..	..	..	..	...	...	...	..	...	2	5
264	84	68	14	26	...	...	2	..	..	..	..	..	2	..	1	...	9	1	63	74
265	26	27	2	..	..	...	..	..	..	..	..	..	..	..	..	..	..	..	13	17

Sl. No.	District/Subdivision/Taluk/ Police Station/Village/Town	Area in Sq. miles/ acres	Occupied residential houses		Total No. of persons enumerated			Scheduled Castes		Scheduled Tribes		Literate and educated persons		Total Workers (I—IX)	
			No. of Houses	No. of House-holds	P	M	F	M	F	M	F	M	F	M	F
1	2	3	4	5	6	7	8	9	10	11	12	13	14	15	16
266	Gadangi	...	3	3	19	8	11	..	..	8	11	3	..	5	7
267	Nediguda	...	28	28	109	54	55	31	32	20	21	26	..	38	36
268	Gudabari	.. ..	10	10	46	21	25	6	7	15	18	8	..	16	14
269	Srambipoda	.. ..	10	10	44	22	22	2	2	20	20	1	..	16	15
270	Landrupoda	... ...	13	13	51	24	27	2	1	22	26	1	..	13	17
271	Tadapanga	.. ..	17	17	73	31	42	3	4	28	38	3	..	23	27
272	Miniakathi	.. ..	2	2	17	7	10	..	..	7	10	2	..	6	5
273	Jugimatha	.. ..	3	3	12	4	8	..	..	4	8	1	..	3	4
274	Jokreju P	.. ..	43	43	181	81	100	27	29	52	71	41	4	51	61
275	Chuchurudi	.. ..	16	16	83	39	44	4	7	35	37	16	1	22	27
276	Janimendi	.. ..	17	17	77	37	40	5	1	31	37	11	1	24	30
277	Kaliamba	.. ..	16	16	66	35	31	6	3	29	28	19	1	28	20
278	Tadameru P, R	.. ..	59	59	279	130	149	59	69	64	75	66	8	74	99
279	Badiguda R	.. ..	12	12	65	33	32	4	5	28	27	17	7	21	23
280	Badoghora	.. ..	8	8	42	23	19	2	1	21	18	11	..	13	10
281	Patiamba P, R	... ..	38	38	158	73	85	10	12	61	68	45	3	53	47
282	Tikiripada P	... ..	23	23	89	41	48	12	22	20	24	23	1	27	27
283	Mullikpoda P	... ..	28	28	99	47	52	21	20	26	32	24	1	33	30
284	Madikula	... ..	47	47	192	95	97	30	31	65	66	52	..	59	50
285	Gomardani	... ..	2	2	9	5	4	..	..	5	4	1	..	3	3
286	Dadamaska	.. ..	14	14	63	32	31	20	19	12	12	11	..	17	14
287	Dangabasa	.. ..	4	4	18	9	9	..	..	9	9	4	..	6	6
288	Badinigocha	.. ..	3	3	17	8	9	4	3	4	6	2	..	4	6
289	Ghatitala	.. ..	9	9	19	9	10	..	..	9	10	1	..	6	5
290	Jargisaru P, R	... ...	30	30	133	63	70	13	16	45	50	43	5	42	42
291	Donga P	.. ..	53	53	238	118	120	24	29	83	82	29	4	73	75
292	Kakanderi	.. ..	27	27	138	64	74	21	32	38	35	12	..	39	44
293	Sraba	.. ..	5	5	20	10	10	..	..	10	10	..	..	6	8
294	Sikadi	.. ..	25	25	114	53	61	7	10	33	37	3	..	36	41
295	Kutibari	... ..	10	10	33	19	14	..	..	19	14	9	..	11	10
296	Kuaghara	... ..	4	4	21	8	13	..	..	..	..	..	..	4	7
297	Kusumosahi	.. ..	12	12	46	25	21	3	2	22	19	7	..	14	15
298	Kurumuni R	... ..	10	10	37	19	18	..	..	17	17	5	..	12	12
299	Luduludi	.. ..	1	1	5	4	1	4	1	..	..	3	1	3	1
300	Bilabadi P	.. ..	65	65	246	131	115	37	26	90	85	43	5	88	81

contd.

Sl. No.	Workers																			
	I As Cultivator		II As Agricultural Labourer		III In Mining, Quarrying, etc.		IV At Household Industry		V In Manufacturing other than Household Industry		VI In Construction		VII In Trade and Commerce		VIII In Transport, Storage and Communications		IX In Other Services		X Non-workers	
	M	F	M	F	M	F	M	F	M	F	M	F	M	F	M	F	M	F	M	F
1	17	18	19	20	21	22	23	24	25	26	27	28	29	30	31	32	33	34	35	36
266	5	7	..	..	..	..	..	..	..	..	..	..	..	..	..	..	..	..	3	4
267	26	15	10	21	..	..	..	..	..	..	..	..	..	..	..	..	2	..	16	19
268	10	9	6	5	..	..	..	..	..	..	..	..	..	..	..	..	..	..	5	11
269	16	15	..	..	..	..	..	..	..	..	..	..	..	..	..	..	..	..	6	7
270	9	11	4	6	..	..	..	..	..	..	..	..	..	..	..	..	..	..	11	10
271	20	25	3	2	..	..	..	..	..	..	..	..	..	..	..	..	..	..	8	15
272	6	5	..	..	..	..	..	..	..	..	..	..	..	..	..	..	..	..	1	5
273	2	1	1	3	..	..	..	..	..	..	..	..	..	..	..	..	..	..	1	4
274	45	55	5	5	1	..	..	..	..	..	..	..	..	..	..	1	..	..	30	39
275	21	24	1	1	..	2	..	..	..	..	..	..	..	..	..	..	..	..	17	17
276	23	28	..	..	..	..	1	2	..	..	..	..	..	..	..	..	..	..	13	10
277	25	17	3	3	..	..	..	..	..	..	..	..	..	..	..	..	..	..	7	11
278	67	89	6	10	..	..	..	..	..	..	..	..	..	..	..	..	1	..	56	50
279	20	23	..	..	..	..	..	..	..	..	..	..	..	..	..	..	1	..	12	9
280	13	9	..	..	..	..	..	..	..	..	..	..	..	..	..	..	..	1	10	9
281	40	33	6	5	..	..	5	5	..	..	..	..	1	..	..	..	1	4	20	38
282	11	13	11	13	1	..	1	1	..	..	..	..	..	..	..	..	3	..	14	21
283	20	20	11	10	..	..	..	..	..	..	2	..	..	..	..	..	..	..	14	22
284	39	31	14	18	..	..	5	1	..	..	..	..	..	..	..	..	1	..	36	47
285	1	3	2	..	..	..	..	..	..	..	..	..	..	..	..	..	..	..	2	1
286	11	14	..	..	..	..	..	..	..	..	..	..	..	..	..	..	6	..	15	17
267	5	5	1	1	..	..	..	..	..	..	..	..	..	..	..	..	..	..	3	3
288	2	4	2	2	..	..	..	..	..	..	..	..	..	..	..	..	..	..	4	3
289	5	5	1	..	..	..	..	..	..	..	..	..	..	..	..	..	..	..	3	5
290	29	32	10	9	..	..	2	1	..	..	..	..	..	..	..	..	1	..	21	28
291	47	58	21	14	3	1	..	..	1	2	..	..	..	..	..	..	1	..	45	45
292	22	22	16	22	1	..	..	..	..	..	..	..	..	..	..	..	..	..	25	30
293	6	8	..	..	..	..	..	..	..	..	..	..	..	..	..	..	..	..	4	2
294	26	26	9	13	1	2	..	..	..	..	..	..	..	..	..	..	..	..	17	20
295	9	8	2	2	..	..	..	..	..	..	..	..	..	..	..	..	..	..	8	4
296	4	7	..	..	..	..	..	..	..	..	..	..	..	..	..	..	..	..	4	6
297	14	14	..	1	..	..	..	..	..	..	..	..	..	..	..	..	..	..	11	6
298	8	10	2	2	..	..	..	..	..	..	..	..	..	..	..	..	2	..	7	6
299	..	..	..	..	..	..	3	..	..	..	..	..	..	..	..	..	..	1	1	..
300	51	49	35	32	..	..	..	..	..	..	..	..	..	..	..	..	2	..	43	34

VILLAGE DIRECTORY—PHULBANI PS

Sl. No.	District/Subdivision/Taluk/ Police Station/Village/Town	Area in Sq. miles/ acres	Occupied residential houses		Total No. of persons enumerated			Scheduled Castes		Scheduled Tribes		Literate and educated persons		Total Workers (I—IX)	
			No. of Houses	No. of House-holds	P	M	F	M	F	M	F	M	F	M	F
1	2	3	4	5	6	7	8	9	10	11	12	13	14	15	16
301	Nikininda	.. ..	4	4	17	8	9	..	..	8	9	4	..	5	6
302	Ginininda	.. ..	7	7	40	19	21	..	..	19	21	..	..	14	12
303	Sakadi	.. ..	3	3	19	9	10	..	..	3	6	2	..	5	6
304	Banardei	.. ..	15	15	29	16	13	1	3	15	10	9	1	13	4
305	Kilu	.. ..	13	13	46	23	23	6	8	14	14	1	..	13	12
306	Koradabonia	.. ..	1	1	6	5	1	..	..	5	1	1	..	3	1
307	Dolapoda	.. ..	18	18	83	41	42	22	25	13	15	15	1	23	27
308	Pokodei P	.. ..	30	30	150	74	76	25	29	49	47	37	5	51	46
309	Duguda	.. ..	27	27	115	57	58	23	20	34	38	9	..	38	40
310	Mahapatra R	.. ..	5	5	25	12	13	...	..	12	13	..	..	8	7
311	Tundreju R	.. ..	2	2	21	12	9	..	..	6	5	1	..	9	4
312	Patrasuga R	.. ..	2	2	5	3	2	..	..	3	2	2	..	3	2
313	Purunapani	.. ..	1	1	6	4	2	..	..	4	2	..	..	3	2
314	Ranipathar P	.. ..	35	35	172	90	82	46	33	36	39	55	1	54	38
315	Getamunda	.. ..	8	8	47	23	24	23	24	..	..	13	..	12	8
316	Ghodapathar R	.. ..	3	3	11	5	6	...	..	5	6	..	..	4	2
317	Ghatitolo	.. ..	3	3	7	6	1	...	..	3	1	5	..	4	1
318	Bandhanpaju R	.. ..	7	7	29	15	14	...	..	15	14	4	..	11	1
319	Kesarapoda	.. ..	5	5	21	9	12	..	...	9	12	4	..	7	4
320	Khandikuti	.. ..	5	5	16	6	10	2	2	4	8	3	1	6	5
321	Baghiato	.. ..	6	6	25	14	11	4	2	9	8	8	..	8	8
322	Badaata	.. ..	3	3	10	4	6	..	..	4	6	2	..	4	1
323	Kundapathar	.. ..	4	4	18	9	9	3	3	6	6	5	..	5	4
324	Sulokedi	.. ..	7	7	27	16	11	..	..	16	11	11	..	8	6
325	Kaspinjili	.. ..	2	2	4	2	2	..	..	2	2	1	..	1	2
326	Kirima	.. ..	9	9	36	18	18	2	1	16	17	2	..	11	17
327	Badajhari R	.. ..	3	3	17	10	7	..	..	10	7	1	..	8	6
328	Burudipoda	.. ..	14	14	59	32	27	32	27	..	..	2	..	19	19
329	Pipalpoda	.. ..	12	12	55	32	23	3	2	28	21	14	..	14	15
330	Khaligudri	.. ..	1	1	5	3	2	..	..	3	2	..	..	1	1
331	Kumjhiri	.. ..	6	6	25	12	13	..	..	12	13	..	..	9	11
332	Ranipidia	.. ..	5	5	27	12	15	..	..	9	11	2	..	7	8
333	Goudapoda R	.. ..	13	13	62	31	31	6	5	25	26	5	..	19	..
334	Adimunda	.. ..	11	11	59	28	31	..	..	28	31	5	..	15	14
335	Pidhiapada	.. ..	24	24	95	49	46	35	34	14	12	21	1	36	30

contd.

Sl. No.	Workers																			
	I As Cultivator		II As Agricultural Labourer		III In Mining, Quarrying, etc.		IV At Household Industry		V In Manufacturing other than Household Industry		VI In Construction		VII In Trade and Commerce		VIII In Transport, Storage and Communications		IX In Other Services		X Non-workers	
	M	F	M	F	M	F	M	F	M	F	M	F	M	F	M	F	M	F	M	F
1	17	18	19	20	21	22	23	24	25	26	27	28	29	30	31	32	33	34	35	36
301	4	6	1	..	..	..	..	..	..	..	..	..	..	..	..	..	..	..	3	3
302	14	12	..	..	..	..	..	..	..	..	..	..	..	..	..	..	..	..	5	9
303	5	6	..	..	..	—	..	..	..	..	..	..	..	..	..	..	..	..	4	4
304	7	3	1	1	1	—	..	..	..	..	..	..	—	—	..	..	4	—	3	9
305	9	8	4	4	..	—	..	..	..	..	..	..	..	—	..	..	..	..	10	11
306	3	1	..	..	..	—	..	..	..	..	..	..	—	..	—	—	—	..	2	—
307	15	16	6	9	..	—	2	2	..	..	..	..	—	..	..	—	..	..	18	15
308	32	30	18	16	..	..	..	..	..	..	..	..	..	..	..	..	1	..	23	30
309	33	31	4	9	1	..	..	..	..	..	..	..	..	..	..	..	..	..	19	18
310	7	6	1	1	..	..	..	..	..	..	..	..	..	..	..	..	..	..	4	6
311	9	4	..	..	..	..	..	..	..	..	..	..	—	—	..	..	—	—	3	5
312	3	2	..	..	..	..	..	..	..	..	..	..	..	..	..	..	..	..	..	..
313	3	2	..	..	..	..	..	..	..	..	..	..	..	..	..	..	..	..	1	..
314	33	25	17	13	..	..	..	..	..	..	..	..	..	..	..	..	4	..	36	44
315	10	7	2	1	..	..	..	..	..	..	..	..	..	—	..	..	..	..	11	16
316	1	1	3	1	..	..	..	..	..	..	..	..	..	..	..	..	..	..	1	4
317	1	1	..	..	..	—	..	..	—	—	..	..	—	..	—	—	3	..	2	..
318	6	1	5	..	..	..	..	..	..	..	..	..	..	..	..	..	..	..	4	13
319	7	4	..	..	..	..	..	..	..	..	..	..	..	..	..	..	..	..	2	8
320	2	3	4	2	..	..	..	..	—	..	..	..	..	..	..	—	..	..	..	5
321	5	6	3	2	..	..	..	..	..	..	..	..	..	..	..	..	..	..	6	3
322	2	1	2	..	..	..	..	..	..	..	..	..	..	..	..	..	..	..	..	5
323	2	1	3	3	..	..	..	..	..	..	..	..	—	—	..	..	..	..	4	5
324	8	3	..	1	..	..	..	..	..	..	..	..	..	..	..	..	..	2	8	5
325	1	2	..	..	..	..	..	..	..	..	..	..	..	..	..	..	..	..	1	..
326	9	15	2	2	..	..	..	..	..	..	..	..	..	..	..	..	..	..	7	1
327	8	6	..	..	..	..	..	..	..	..	..	..	..	..	..	..	..	..	2	1
328	4	4	..	..	..	..	..	..	..	..	..	..	..	..	..	..	15	15	13	8
329	14	15	..	..	..	..	..	..	..	..	..	..	..	..	..	..	..	..	18	8
330	1	1	..	..	..	..	..	..	..	..	..	..	..	..	..	..	..	..	2	1
331	9	11	..	..	..	..	..	..	..	..	..	..	..	..	..	..	..	..	3	2
332	6	6	..	..	1	2	..	..	..	..	..	..	..	..	..	..	..	..	5	7
333	8	..	..	..	..	..	5	..	..	..	..	..	..	..	1	..	5	..	12	31
334	14	13	1	1	..	..	..	..	..	..	..	..	..	..	..	..	..	..	13	17
335	25	18	10	10	..	..	..	..	..	..	..	..	..	..	..	..	1	2	13	16

VILLAGE DIRECTORY—PHULBANI PS

Sl. No.	District/Subdivision/Taluk/ Police Station/Village/Town	Area in Sq. miles/ acres	Occupied residential houses		Total No. of persons enumerated			Scheduled Castes		Scheduled Tribes		Literate and educated persons		Total Workers (I—IX)	
			No. of Houses	No. of House-holds	P	M	F	M	F	M	F	M	F	M	F
1	2	3	4	5	6	7	8	9	10	11	12	13	14	15	16
336	Pitorpakal	.. ..	7	7	32	14	18	..	..	14	18	4	—	9	9
337	Togapoda	.. ..	3	3	14	7	7	..	..	7	7	..	—	6	4
338	Thasrasahi	.. ..	7	7	26	14	12	..	..	4	7	4	—	9	11
339	Jarkipada P	.. ..	12	12	48	21	27	3	5	16	17	7	—	15	13
340	Odapoda R	.. ..	4	4	13	7	6	..	..	7	6	..	—	5	3
341	Gunjarghati	... ..	1	1	5	4	1	..	...	4	1	2	—	3	1
342	Matighatia	.. ..	2	2	5	4	1	..	..	4	1	1	—	4	..
343	Kilupadar	.. ..	8	8	20	10	10	...	..	10	9	7	—	9	9

concld.

Sl. No.	Workers																			
	I As Cultivator		II As Agricultural Labourer		III In Mining, Quarrying, etc.		IV At Household Industry		V In Manufacturing other than Household Industry		VI In Construction		VII In Trade and Commerce		VIII In Transport, Storage and Communications		IX In Other Services		X Non-workers	
	M	F	M	F	M	F	M	F	M	F	M	F	M	F	M	F	M	F	M	F
1	17	18	19	20	21	22	23	24	25	26	27	28	29	30	31	32	33	34	35	36
336	9	9	..	..	..	..	..	..	..	..	..	..	..	..	..	..	..	..	5	9
337	5	3	1	1	..	..	..	..	..	..	..	..	..	..	..	..	..	..	1	3
338	7	9	..	..	..	..	..	..	..	..	..	..	..	..	..	..	2	2	5	1
339	9	8	4	3	..	..	..	..	..	1	..	..	..	..	..	..	2	1	6	14
340	5	3	..	..	..	..	..	..	..	..	..	..	..	..	..	..	..	..	2	3
341	3	1	..	..	..	..	..	..	..	..	..	..	..	..	..	..	..	..	1	..
342	4	..	..	..	..	..	..	..	..	..	..	..	..	..	..	..	..	..	..	1
343	9	8	..	..	..	..	..	..	..	..	..	..	..	..	..	..	..	1	1	1

LIST OF UNINHABITED VILLAGES—PHULBANI PS

Sl. No.	Names of Villages	Sl. No.	Names of Villages
344	Gabenala	354	Ladanpoda
345	Deipueederi	355	Buderi
346	Plikaneda	356	Dumbiriguda
347	Marikhole	357	Barapoda
348	Pipali	358	Murgodi
349	Jhilimelia	359	Mondiporga
350	Kuhi	360	Marikhole
351	Bijuli	361	Buruda
352	Kumarpada	362	Tutansing
353	Uperberuna	363	Gudrisahi

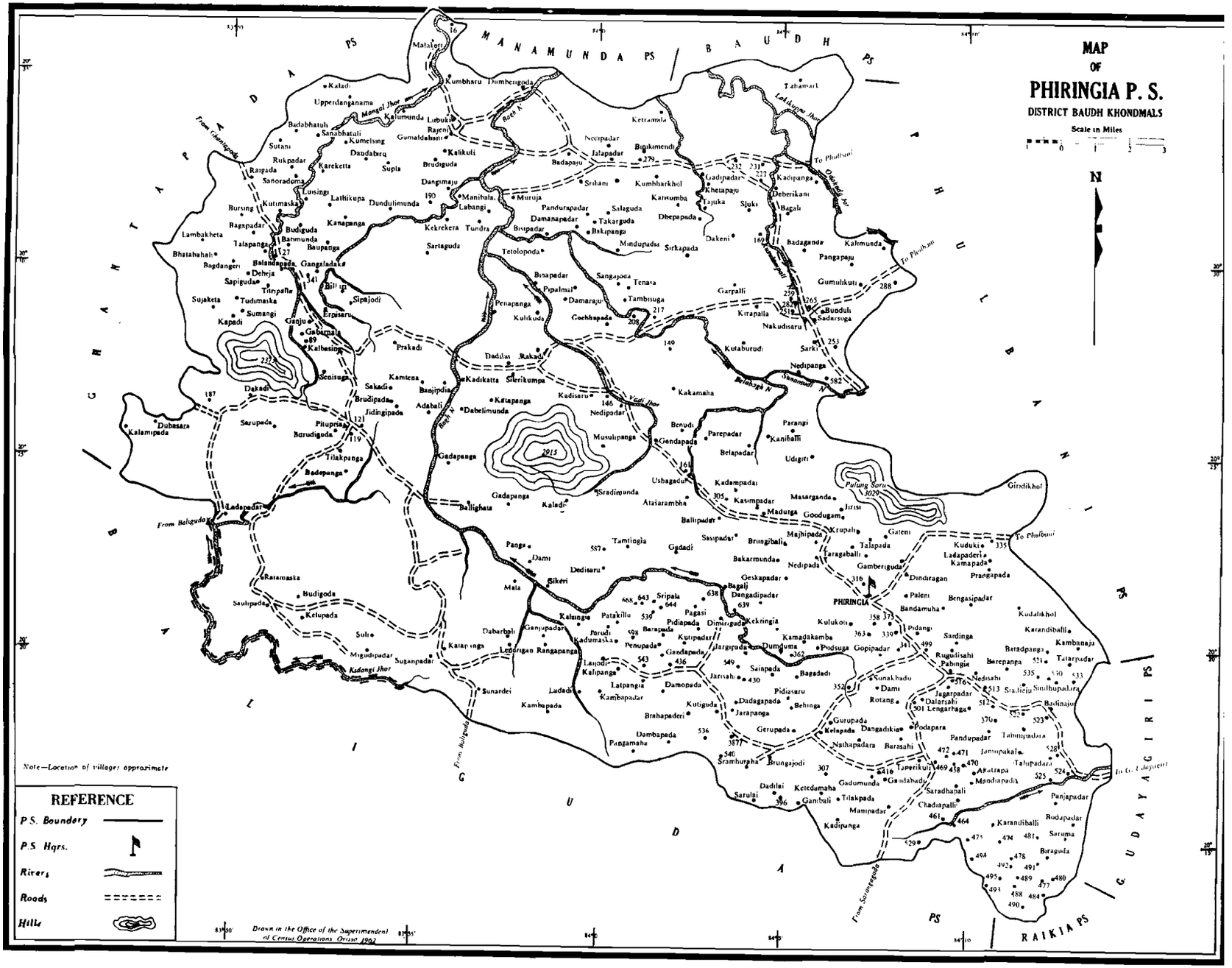
MAP
OF
PHIRINGIA P. S.
DISTRICT BAUDH KHONDMALS
Scale in Miles
0 1 2 3
N
REFERENCE
P.S. Boundary
P.S. Hqrs.
Rivers
Roads
Hills
Note—Location of villages approximate
Drawn in the Office of the Superintendent of Census Operations Orissa 1961
PHIRINGIA
GHANTAPADA PS
MANAMUNDA PS
BAUDH PS
KUDAYAGIRI PS
RAIKIA PS
GUDA PS
Matakori
Kumbharu
Dumbergoda
Kettamala
Tahamark
Kataldi
Upperdanganama
Kalumunda
Lubuka
Rajenj
Gumaldahani
Badabhatuli
Sanabhatuli
Kumelsing
Sutani
Rukpadar
Raigada
Kareketta
Daudabru
Supla
Kalikuti
Budiguda
Sanoradoma
Lusingi
Latlikupa
Dundulimunda
Dangimaju
Manihata
Labangi
Kekrekera
Tundra
Sartaguda
Kutimaska
Bursing
Bagapadar
Budiguda
Kanapanga
Lambakheta
Talapanga
Banmunda
Baupanga
Bhatabahali
Bagdangeri
Balandapada
Gangaladaka
Dehoja
Sapigudaa
Titripalli
Sujaketa
Tudimaska
Sumangi
Kapadi
Ganju
Erpisaru
Gabermala
Kalbasing
Sipajodi
Billipi
Prakadi
Scrisuga
Dakadi
Kamtena
Sakadi
Brudipada
Jidingipada
Banjipdiha
Adabali
Kadikatta
Silerikumpa
Kutapanga
Dabelimunda
Kadisaru
Nedipadar
Dadalai
Rakadi
Penapanga
Kulikuda
Gochhapada
Binapadar
Pipalmal
Damaraju
Sangajoda
Tenasa
Tambisuga
Bakipanga
Bispadar
Damanapadar
Takarguda
Pandurapadar
Salaguda
Muruja
Srihani
Kumbharkhol
Neelapadar
Jalapadar
Badapanju
Bidikimedi
Gadipadar
Khetapanju
Tajuka
Karsumba
Dhepapada
Dakeni
Mindupadia
Sirkapada
Tetolopoda
Kadipanga
Deberikani
Sluki
Bagali
Badaganda
Kalimueda
Pangapanju
Gumulikuti
Garpalli
Kirapalia
Nakudisaru
Sadarsuga
Bunduli
Kutaburudi
Sarki
Nedipanga
Kakamaha
Benudi
Parepadar
Parangi
Kanibalii
Udigiri
Gandapada
Musulipanga
Belapadar
Ushagadu
Kadampadai
Kasimpadar
Matarganda
Jirisi
Maduiga
Goodugam
Ballipadar
Atasarambha
Sradimunda
Kaladi
Gadapanga
Ballighau
Ladapadari
Badapanga
Tilakpanga
Jiripisa
Burudiguda
Saripada
Dubasara
Kalamipada
Ratamaska
Budigoda
Saulipada
Kelupada
Suli
Migudipadar
Sugunpadar
Kadongi Jhor
Sunardei
Ladadi
Kambapada
Kambapadar
Latpangia
Damopada
Kalipanga
Lanjodi
Kalsingia
Patakillu
Pidiapada
Barapada
Kutipadar
Penupada
Gandapada
Jargipada
Dumduma
Podsuga
Gopipadar
Jarisahi
Saiapada
Bagadadi
Sunakhadu
Dami
Pidisaru
Dadagapada
Behinga
Jaranpanga
Kutiguda
Brahapaderi
Gerupada
Dambapada
Pangamaha
Sramhuraha
Brungajodi
Gurupada
Kelapada
Dangadikia
Nathapadara
Barasahi
Jamupakal
Talupadara
Akutrapa
Mandapada
Japerikuli
Gandabadu
Gadumunda
Saradhapali
Chadiapalli
Mampadar
Kadipanga
Tilakpada
Gambali
Ketedumaha
Dadilai
Sarulai
Panjapadar
Budapadar
Karandiballi
Saruma
Biraguda
Kulukoti
Bandamuha
Palenl
Bengasipadar
Kudalkhol
Karandiballi
Kambanaju
Tatarpadar
Sardinga
Pidangi
Rugudisahi
Pabingia
Barepanga
Nedisahi
Sradeju
Sinlhupadara
Badinaju
Jagarpadar
Dalarsahi
Lengarhaga
Podapara
Pandupadar
Tabunpadara
Dadapadar
Kudukia
Ladapaderi
Kamapada
Prangapada
Dindiragan
Gamberiguda
Taragaballi
Talapada
Majhipada
Gateni
Krupali
Nedipada
Brungiballi
Sasipadar
Gudadi
Tamtingia
Bakarmundae
Geskapadar
Bagali
Dangadipadar
Kekringia
Kamadakamba
Sripala
Dami
Sikeri
Mala
Dedisaru
Panga
Dami
Ganjupadari
Parudi
Kadumaska
Dabarbali
Kalaringa
Lendrigan
Rangapanga

VILLAGE DIRECTORY

OF

PHIRINGIA POLICE STATION

IN

KHONDMALS SUBDIVISION

VILLAGE DIRECTORY—PHIRINGIA PS

Sl. No.	District/Subdivision/Taluk/ Police Station/Village/Town	Area in Sq. miles/ acres	Occupied residential houses		Total No. of persons enumerated			Scheduled Castes		Scheduled Tribes		Literate and educated persons		Total Workers (I—IX)	
			No. of Houses	No. of House-holds	P	M	F	M	F	M	F	M	F	M	F
1	2	3	4	5	6	7	8	9	10	11	12	13	14	15	16
	Phiringia PS	**478·50**	**9,664**	**9,799**	**42,662**	**20,993**	**21,669**	**3,845**	**3,747**	**13,344**	**14,399**	**4,210**	**215**	**14,147**	**13,793**
	VILLAGES														
1	Raigada	.. ..	55	55	213	103	110	25	25	70	82	1	..	71	67
2	Bagapadar	.. ..	10	10	36	21	15	..	..	21	15	..	..	14	12
3	Bursing	.. ..	14	14	66	29	37	..	..	29	37	7	1	23	23
4	Lambakheta P	.. ..	32	33	135	65	70	1	2	58	66	25	..	45	39
5	Tudimaska P	.. ..	6	6	23	12	11	...	...	12	11	..	..	6	8
6	Luisingi	.. ..	8	8	35	21	14	..	..	17	13	20	..	12	11
7	Kumelsing P	... ..	27	27	117	61	56	4	2	50	50	13	..	40	37
8	Kareketta	.. ..	6	6	33	21	12	..	..	21	12	10	..	9	7
9	Tudimunda	.. ..	6	6	32	12	20	6	11	6	9	2	..	7	8
10	Kutimaska	... ...	11	11	51	24	27	..	..	24	27	4	..	19	18
11	Rukpadar	... ..	7	7	34	13	21	..	...	9	12	..	..	11	14
12	Sutani	.. ..	2	2	6	3	3	..	..	3	3	..	..	2	3
13	Sanoradoma	... ..	8	8	35	17	18	..	...	17	18	1	..	12	12
14	Upperdanganama	.. ..	14	14	66	24	42	...	...	24	42	..	..	18	14
15	Malakeri	... ..	5	5	21	8	13	...	...	8	13	..	..	6	5
16	Tadikela	.. ..	4	4	14	7	7	..	...	7	7	..	..	6	5
17	Kalumunda	.. ..	1	1	7	4	3	..	...	4	3	..	..	3	2
18	Sanabhatuli	.. ..	5	5	24	10	14	...	...	10	14	..	..	7	7
19	Badabhatuli	.. ..	3	3	15	6	9	...	...	6	9	..	..	4	7
20	Ledenga	... ..	7	7	25	13	12	...	...	13	12	..	..	10	7
21	Barchedi	... ..	8	8	28	13	15	3	4	10	11	..	..	11	6
22	Takudipada	.. ..	5	5	25	10	15	..	..	10	15	..	..	7	9
23	Kumbharu	.. ..	2	2	7	4	3	..	..	4	3	..	..	4	3
24	Killupada P	.. ..	3	3	10	2	8	..	..	2	8	..	..	2	2
25	Balandapada P, R	... ..	33	34	110	53	57	7	2	43	55	22	..	32	24
26	Baliapada R	... ...	58	59	254	127	127	53	63	34	43	63	9	81	69
27	Gadiapadar	... ..	33	33	116	58	58	9	5	42	43	1	..	34	9
28	Batimunda R	... ..	44	44	172	79	93	..	..	75	88	3	..	55	19
29	Baniasahi	... ..	13	13	41	18	23	..	..	6	5	6	1	11	..
30	Santisahaka	.. ..	2	2	9	4	5	..	..	4	5	..	..	3	2
31	Baupanga	... ..	17	17	75	38	37	..	..	33	32	1	..	26	2
32	Billuri	... ..	11	11	35	19	16	2	..	15	10	..	..	18	..
33	Gangaladaka	... ...	12	12	50	28	22	12	8	16	14	2	..	17	6
34	Dantura	... ...	4	4	15	8	7	..	..	8	7	..	..	7	1
35	Budiguda	.. ...	14	14	57	29	28	..	..	20	20	4	..	17	4

contd.

Sl. No.	Workers																			
	I As Cultivator		II As Agricultural Labourer		III In Mining, Quarrying, etc.		IV At Household Industry		V In Manufacturing other than Household Industry		VI In Construction		VII In Trade and Commerce		VIII In Transport, Storage and Communications		IX In Other Services		X Non-workers	
	M	F	M	F	M	F	M	F	M	F	M	F	M	F	M	F	M	F	M	F
1	17	18	19	20	21	22	23	24	25	26	27	28	29	30	31	32	33	34	35	36
	10,469	**10,567**	**1,954**	**2,148**	**238**	**109**	**913**	**697**	..	..	**10**	..	**106**	**15**	..	..	**457**	**257**	**6,846**	**7,876**
1	50	51	18	16	..	—	1	..	..	..	..	..	..	..	..	..	2	..	32	43
2	4	4	10	8	..	..	..	..	..	..	..	..	..	..	..	..	..	..	7	3
3	20	19	3	4	..	..	..	..	..	..	..	..	..	..	..	..	..	..	6	14
4	32	26	13	13	..	..	..	..	..	..	..	..	..	..	..	..	..	..	20	31
5	5	8	1	—	—	—	..	..	..	..	..	..	..	..	..	..	..	..	6	3
6	12	11	..	—	—	—	..	..	..	..	..	..	..	..	..	..	..	..	9	3
7	35	35	5	2	—	—	..	..	..	..	..	..	..	..	..	..	..	..	21	19
8	8	6	..	..	..	..	1	1	..	..	..	..	..	..	..	..	..	..	12	5
9	7	8	..	..	..	..	..	..	..	..	..	..	..	..	..	..	..	..	5	12
10	14	14	5	4	..	..	..	..	..	..	..	..	..	..	..	..	..	..	5	9
11	9	11	2	3	..	..	—	..	..	..	..	..	..	..	..	..	..	..	2	7
12	..	1	..	2	..	..	2	..	..	..	..	..	..	..	..	..	..	—	1	..
13	5	5	4	7	..	..	3	..	..	..	..	..	..	..	..	..	..	..	5	6
14	15	12	2	2	..	..	1	..	..	..	..	..	..	..	..	..	..	..	6	28
15	6	5	..	..	..	..	..	..	..	..	..	..	..	..	..	..	..	..	2	8
16	3	3	..	2	..	..	3	..	..	..	..	..	..	..	..	..	..	..	1	2
17	3	2	..	..	..	..	..	..	..	..	..	..	..	..	..	..	..	..	1	1
18	6	6	1	1	..	..	..	..	..	..	..	..	..	..	..	..	..	..	3	7
19	4	7	..	..	..	..	..	..	..	..	..	..	..	..	..	..	..	..	2	2
20	10	7	..	..	..	..	..	..	..	..	..	..	..	..	..	..	..	..	3	5
21	8	6	..	..	..	..	3	..	..	..	..	..	..	..	..	..	..	..	2	9
22	6	6	1	3	..	..	..	..	..	..	..	..	..	..	..	..	..	..	3	6
23	2	2	2	1	..	..	..	..	..	..	..	..	..	..	..	..	..	..	..	..
24	2	2	..	..	..	..	..	..	..	..	..	..	..	..	..	..	..	..	..	6
25	21	18	6	6	..	..	..	..	..	..	..	..	..	..	..	..	5	..	21	33
26	40	37	30	27	..	..	6	5	..	..	..	..	2	..	..	..	3	..	46	58
27	23	7	5	1	..	..	4	1	..	..	..	..	..	..	..	..	2	..	24	49
28	46	14	9	4	..	..	..	..	..	..	..	..	..	..	..	..	..	..	24	75
29	8	..	1	..	..	..	1	..	..	..	..	..	..	..	..	..	1	..	7	23
30	3	2	..	..	..	..	..	..	..	..	..	..	..	..	..	..	..	..	1	3
31	24	2	1	..	..	..	1	..	..	..	..	..	..	..	..	..	..	..	12	35
32	10	..	7	..	..	..	1	..	..	..	..	..	..	..	..	..	..	..	1	16
33	8	6	9	..	..	..	..	..	..	..	..	..	..	..	..	..	..	..	11	16
34	7	1	..	..	..	..	..	..	..	..	..	..	..	..	..	..	..	..	1	6
35	8	2	5	..	..	..	4	1	..	..	..	..	..	..	..	..	..	1	12	24

Sl. No.	District/Subdivision/Taluk/ Police Station/Village/Town	Area in Sq. miles/ acres	Occupied residential houses		Total No. of persons enumerated			Scheduled Castes		Scheduled Tribes		Literate and educated persons		Total Workers (I—IX)	
			No. of Houses	No. of House-holds	P	M	F	M	F	M	F	M	F	M	F
1	2	3	4	5	6	7	8	9	10	11	12	13	14	15	16
36	Bagdami	.. ..	5	5	23	13	10	..	..	13	10	..	..	9	3
37	Srambuguda	.. ..	6	6	19	9	10	..	..	7	7	1	..	6	..
38	Lathikupa	.. ..	1	1	3	2	1	..	..	2	1	..	..	2	..
39	Gaugoda Srambuhaka	.. ..	23	24	113	54	59	20	31	34	28	1	..	34	36
40	Sluki	.. ..	3	3	14	5	9	..	..	5	9	1	..	4	5
41	Sarupada P	.. ..	13	13	56	30	26	14	11	6	4	5	..	16	12
42	Sakadi	.. ..	18	18	81	45	36	5	5	37	30	2	..	27	23
43	Sipajodi Takabadi	.. ..	29	29	129	61	68	7	9	47	53	1	..	41	41
44	Beladuli	.. ..	10	10	44	21	23	..	..	17	23	..	..	14	16
45	Bidamari	.. ..	6	6	21	10	11	..	..	10	11	..	..	6	9
46	Tajimirka	.. ..	3	3	16	9	7	..	..	9	7	..	..	8	5
47	Kekreketa	.. ..	1	1	7	3	4	..	..	3	4	..	..	3	3
48	Sartaguda	.. ..	7	7	34	18	16	..	..	18	16	..	..	14	8
49	Dundulimunda	.. ..	9	9	43	21	22	..	..	19	19	..	..	10	9
50	Kanapanga	.. ..	2	2	11	7	4	..	..	7	4	..	..	3	3
51 734	Kiukupa Nakudisuga	.. ..	8	8	39	21	18	..	..	21	18	..	..	13	11
52	Dandabiru	.. ..	2	2	17	9	8	..	..	5	5	..	..	3	3
53	Supla	.. ..	14	14	55	25	30	..	..	25	30	..	..	17	16
54	Prakadi	.. ..	2	2	10	5	5	..	..	5	5	..	..	3	2
55	Brudipada R	.. ..	26	27	121	62	59	8	11	41	48	57	..	41	38
56	Jidingipada R	.. ..	26	26	117	53	64	3	3	45	56	14	..	34	34
57	Erpisaru	.. ..	4	4	14	9	5	..	..	9	5	..	..	7	3
58	Kamtena R	.. ..	15	15	80	37	43	13	9	21	32	3	..	25	25
59	Banjipdia	.. ..	3	3	18	9	9	..	..	9	9	..	..	8	7
60	Adabali	.. ..	6	6	28	15	13	..	..	13	12	..	..	13	11
61	Dandisuga	.. ..	3	3	17	9	8	..	..	9	8	..	..	7	6
62	Dabelimunga	.. ..	3	3	17	7	10	..	..	4	7	..	..	5	6
63	Srakiketa R	.. ..	3	3	14	7	7	..	..	7	7	..	..	4	3
64	Krandiballi R	.. ..	22	22	117	53	64	14	17	38	44	9	..	32	39
65	Dadilai	.. ..	17	17	73	40	33	..	..	33	30	5	..	28	24
66	Sunderipanga	.. ..	14	14	60	29	31	1	2	16	15	6	3	20	17
67	Katapanga	.. ..	29	29	124	60	64	..	..	58	58	8	..	39	36
68	Kadikatta	.. ..	2	2	7	4	3	..	..	4	3	1	..	3	3
69	Silerikumpa	.. ..	3	3	18	9	9	..	..	8	7	3	1	6	3
70	Jugamardi P	.. ..	3	3	12	6	6	..	..	6	6	..	..	5	4

contd.

Sl. No.	Workers																			
	I As Cultivator		II As Agricultural Labourer		III In Mining, Quarrying, etc.		IV At Household Industry		V In Manufacturing other than Household Industry		VI In Construction		VII In Trade and Commerce		VIII In Transport, Storage and Communications		IX In Other Services		X Non-workers	
	M	F	M	F	M	F	M	F	M	F	M	F	M	F	M	F	M	F	M	F
1	17	18	19	20	21	22	23	24	25	26	27	28	29	30	31	32	33	34	35	36
36	8	2	1	1	..	..	..	..	..	..	..	...	..	..	..	..	..	..	4	7
37	6	...	..	..	..	..	..	..	..	..	..	...	..	..	..	..	..	..	3	10
38	2	..	..	..	..	..	..	..	..	..	..	...	..	..	..	..	..	..	..	1
39	8	16	25	20	..	..	..	..	..	..	..	..	..	..	..	..	1	..	20	23
40	3	4	1	1	..	..	..	...	..	..	..	..	..	..	..	..	..	...	1	4
41	8	3	6	7	..	..	..	2	..	..	..	..	..	..	..	..	2	..	14	14
42	15	12	10	10	..	..	1	1	..	..	..	..	..	..	..	..	1	..	18	13
43	26	28	13	13	..	..	..	..	..	..	..	..	..	..	..	..	2	..	20	27
44	8	11	5	5	..	..	1	..	..	..	..	...	..	..	..	..	..	..	7	7
45	4	4	2	5	..	..	..	..	..	..	..	...	..	..	..	..	..	..	4	2
46	7	3	1	2	..	..	..	..	..	..	..	...	..	..	..	..	...	..	1	2
47	1	..	2	3	..	..	..	..	..	..	..	...	..	..	..	..	...	..	..	1
48	10	4	4	4	..	..	..	..	..	..	..	..	..	..	..	..	..	..	4	8
49	4	3	6	6	..	..	..	..	..	..	..	...	..	...	..	..	..	..	11	13
50	2	..	1	3	..	..	..	..	..	..	..	..	..	..	...	..	..	..	4	1
51 734	7	7	6	4	..	..	..	..	..	..	...	...	..	..	..	..	..	..	8	7
52	3	1	..	2	..	..	..	..	..	..	..	...	...	...	..	..	..	..	6	5
53	13	13	4	3	..	..	..	..	..	..	..	...	..	..	..	..	..	..	8	14
54	3	2	..	..	..	..	..	..	..	..	..	..	..	..	..	..	..	..	2	3
55	26	21	15	17	..	..	..	..	..	..	..	..	..	..	..	..	..	..	21	21
56	24	18	9	16	1	..	...	..	..	..	...	..	..	..	..	..	..	..	19	30
57	4	1	3	2	..	..	...	..	..	..	...	..	..	..	...	..	..	..	2	2
58	15	16	6	5	..	..	...	..	..	..	...	...	..	..	...	..	4	4	12	18
59	7	7	1	..	..	..	..	..	..	..	...	...	..	..	..	..	..	..	1	2
60	12	11	..	..	..	..	..	..	..	..	...	...	..	..	...	...	1	..	2	2
61	7	6	..	..	..	..	..	..	..	..	...	..	..	..	..	...	..	...	2	2
62	5	6	..	..	..	..	..	..	..	..	..	..	..	..	..	..	..	..	2	4
63	3	3	1	..	..	..	..	..	..	..	...	..	..	..	..	..	..	..	3	4
64	27	36	5	..	..	...	..	1	...	...	...	..	..	..	..	..	..	2	21	25
65	24	24	..	..	4	..	..	..	..	..	..	...	..	..	..	..	..	...	12	9
66	13	15	..	..	..	..	4	..	..	..	...	..	..	..	..	..	3	2	9	14
67	30	31	7	..	..	..	..	..	..	..	...	..	..	..	..	..	2	5	21	28
68	3	3	..	..	..	..	..	..	..	..	...	..	..	..	..	..	..	..	1	..
69	3	3	2	..	..	..	..	..	..	..	...	..	1	..	..	..	..	..	3	6
70	5	4	..	..	..	..	..	..	..	..	...	..	..	..	..	..	..	..	1	2

Sl. No.	District/Subdivision/Taluk/ Police Station/Village/Town	Area in Sq. miles/ acres	Occupied residential houses		Total No. of persons enumerated			Scheduled Castes		Scheduled Tribes		Literate and educated persons		Total Workers (I—IX)	
			No. of Houses	No. of House-holds	P	M	F	M	F	M	F	M	F	M	F
1	2	3	4	5	6	7	8	9	10	11	12	13	14	15	16
71	Padahar	.. ..	4	4	16	7	9	..	..	6	6	..	..	6	6
72	Siredi	.. ..	3	3	12	8	4	..	..	8	4	1	..	6	3
73	Priedi	.. ..	6	6	25	11	14	..	..	11	14	..	..	10	9
74	Ghangapada	.. ..	20	20	96	50	46	..	..	43	41	16	1	35	26
75	Bagdangeri P, R	.. ..	63	63	271	130	141	34	38	75	79	22	2	87	82
76	Bhatabahali R	.. ..	47	47	192	83	109	29	28	53	79	5	..	64	68
77	Katrapada	.. ..	12	12	48	27	21	..	..	22	18	1	..	21	16
78	Talapanga R	.. ..	14	14	78	41	37	..	..	40	34	10	..	20	22
79	Deheja	.. ..	10	10	52	26	26	..	..	23	25	3	..	18	15
80	Sapiguda	.. ..	15	15	62	32	30	5	6	27	24	..	..	24	20
81	Sumangi	.. ..	12	12	51	25	26	7	4	15	21	5	..	15	15
82	Kapadi	.. ..	7	7	25	14	11	..	..	14	11	1	1	9	6
83	Kuarmunda P	.. ..	48	48	203	92	111	46	37	43	70	9	2	68	63
84	Sarupaju	.. ..	4	4	16	10	6	..	..	10	6	5	..	5	5
85	Uhagumuri	.. ..	1	1	2	1	1	..	..	1	1	..	..	1	1
86	Sonisuga	.. ..	14	14	50	20	30	1	2	19	28	2	..	17	12
87	Kalbasing	.. ..	12	12	46	22	24	9	7	13	17	..	..	11	12
88	Gabarnala	.. ..	15	15	62	30	32	16	12	8	16	..	..	21	19
89	Uchangi	.. ..	3	3	11	5	6	2	1	3	5	..	..	3	3
90	Sujaketa	.. ..	1	1	5	3	2	..	..	3	2	..	..	2	..
91	Tikarpaju	.. ..	5	5	20	10	10	1	1	9	9	..	1	6	5
92	Titripalla	.. ..	5	5	31	18	13	6	4	12	9	..	..	7	8
93	Kalapisaru R	.. ..	3	3	14	7	7	..	..	7	7	..	..	4	2
94	Ganju	.. ..	14	14	54	25	29	5	5	20	24	..	..	20	16
95	Kuaghara	.. ..	19	19	75	39	36	..	..	39	36	1	..	26	18
96	Kliupada	.. ..	4	4	20	10	10	10	10	..	..	1	..	7	6
97	Guchumendri	.. ..	3	3	12	6	6	..	..	6	6	..	..	4	3
98	Pitupria	.. ..	17	17	77	42	35	7	5	33	28	..	..	23	22
99	Gunjipria	.. ..	9	9	39	25	14	..	..	25	14	..	..	15	7
100	Kurunada	.. ..	3	3	14	8	6	..	..	8	6	..	..	3	4
101	Dreseru	.. ..	23	23	110	61	49	34	29	27	20	..	..	32	31
102	Tarkadi	.. ..	11	11	41	19	22	..	..	19	22	..	..	13	16
103	Kushapaju	.. ..	43	43	185	89	96	19	24	59	66	..	..	53	60
104	Dangamundi	.. ..	19	19	75	36	39	..	..	36	39	..	..	25	23
105	Pasadadi	.. ..	13	13	55	29	26	..	..	29	26	..	..	15	14

contd.

Sl. No.	Workers																			
	I As Cultivator		II As Agricultural Labourer		III In Mining, Quarrying, etc.		IV At Household Industry		V In Manufacturing other than Household Industry		VI In Construction		VII In Trade and Commerce		VIII In Transport, Storage and Communications		IX In Other Services		X Non-workers	
	M	F	M	F	M	F	M	F	M	F	M	F	M	F	M	F	M	F	M	F
1	17	18	19	20	21	22	23	24	25	26	27	28	29	30	31	32	33	34	35	36
71	5	6	1	..	..	..	..	..	..	..	..	..	..	..	..	..	..	..	1	3
72	6	3	..	..	..	..	..	..	..	..	..	..	..	..	..	..	..	..	2	1
73	9	9	..	..	..	..	..	..	..	..	..	..	..	..	..	..	1	..	1	5
74	27	24	3	1	..	..	3	1	..	..	..	..	..	..	..	..	2	..	15	20
75	59	57	16	17	..	..	7	5	..	..	..	..	1	1	..	..	4	2	43	59
76	48	57	12	11	..	..	3	..	..	..	..	..	..	..	..	..	1	..	19	41
77	21	16	..	..	..	..	..	..	..	..	..	..	..	..	..	..	..	..	6	5
78	19	21	..	..	..	..	..	..	..	..	..	..	..	..	..	..	1	1	21	15
79	16	14	2	..	..	..	..	..	..	..	..	..	..	1	..	..	..	..	8	11
80	19	18	2	1	..	..	..	..	..	..	..	..	..	1	..	..	3	..	8	10
81	11	13	2	2	..	..	..	..	..	..	..	..	..	..	..	..	2	..	10	11
82	9	6	..	..	..	..	..	..	..	..	..	..	..	..	..	..	..	..	5	5
83	57	56	7	6	..	..	..	..	..	..	..	..	..	..	..	..	4	1	24	48
84	5	5	..	..	..	..	..	..	..	..	..	..	..	..	..	..	..	..	5	1
85	1	1	..	..	..	..	..	..	..	..	..	..	..	..	..	..	..	..	..	..
86	16	10	1	2	..	..	..	..	..	..	..	..	..	..	..	..	..	..	3	18
87	7	8	4	4	..	..	..	..	..	..	..	..	..	..	..	..	..	..	11	12
88	20	19	1	..	..	..	..	..	..	..	..	..	..	..	..	..	..	..	9	13
89	3	2	..	1	..	..	..	..	..	..	..	..	..	..	..	..	..	..	2	3
90	2	..	..	..	..	..	..	..	..	..	..	..	..	..	..	..	..	..	1	2
91	5	4	..	..	..	..	..	..	..	..	..	..	..	..	..	..	1	1	4	5
92	6	7	..	..	..	..	..	..	..	..	..	..	..	..	..	..	1	1	11	5
93	4	2	..	..	..	..	..	..	..	..	..	..	..	..	..	..	..	..	3	5
94	19	11	1	3	..	..	..	..	..	..	..	..	..	..	..	..	..	2	5	13
95	16	18	2	..	8	..	..	..	..	..	..	..	..	..	..	..	..	..	13	18
96	5	3	2	3	..	..	..	..	..	..	..	..	..	..	..	..	..	..	3	4
97	4	3	..	..	..	..	..	..	..	..	..	..	..	..	..	..	..	..	2	3
98	20	19	..	..	..	..	1	1	..	..	..	..	..	..	..	..	2	2	19	13
99	15	7	..	..	..	..	..	..	..	..	..	..	..	..	..	..	..	..	10	7
100	3	4	..	..	..	..	..	..	..	..	..	..	..	..	..	..	..	..	5	2
101	22	21	5	6	..	..	..	..	..	..	..	..	..	..	..	..	5	4	29	18
102	13	13	..	..	..	..	..	..	..	..	..	..	..	..	..	..	..	3	6	6
103	47	53	..	..	..	..	..	3	..	..	..	..	..	..	..	..	6	4	36	36
104	23	23	..	..	2	..	..	..	..	..	..	..	..	..	..	..	..	..	11	16
105	13	12	..	1	..	..	..	..	..	..	..	..	..	..	..	..	2	1	14	12

VILLAGE DIRECTORY—PHIRINGIA PS

Sl. No.	District/Subdivision/Taluk/ Police Station/Village/Town	Area in Sq. miles/ acres	Occupied residential houses		Total No. of persons enumerated			Scheduled Castes		Scheduled Tribes		Literate and educated persons		Total Workers (I—IX)	
			No. of Houses	No. of House-holds	P	M	F	M	F	M	F	M	F	M	F
1	2	3	4	5	6	7	8	9	10	11	12	13	14	15	16
106	Gadapanga	.. ..	8	8	35	20	15	..	..	20	15	..	..	12	7
107	Rangapadar	.. ..	15	15	48	25	23	1	1	24	22	...	..	11	15
108	Nandeni	.. ..	3	3	15	6	9	..	..	6	9	...	..	4	5
109	Mundapada	.. ..	1	1	4	1	3	..	..	1	3	...	..	1	2
110	Nanibetipadar	.. ..	7	7	26	14	12	10	3	4	9	—	..	9	6
111	Dadupanga	.. ..	9	9	40	20	20	2	4	12	10	...	..	10	12
112	Tulisikia	.. ..	1	1	4	2	2	..	..	2	2	..	..	1	2
113	Pahireju P, R	.. ..	12	12	56	31	25	10	7	20	17	..	..	18	13
114	Glata	.. ..	14	14	66	35	31	5	2	28	28	..	..	21	23
115	Dakadi R	.. ..	3	3	13	6	7	..	..	6	7	...	...	4	3
116	Mutaki	.. ..	15	15	47	27	20	8	4	14	11	—	..	16	15
117	Tilakpanga	.. ..	17	17	82	41	41	11	13	30	28	—	..	24	16
118	Kalakheta	.. ..	6	6	22	10	12	..	..	10	12	...	..	9	9
119	Salaguda	... ..	3	3	11	6	5	..	..	6	5	..	..	6	4
120	Burudiguda R	.. ..	16	16	64	32	32	6	9	23	20	..	..	22	18
121	Machlapada	.. ..	3	3	8	4	4	..	..	4	4	1	..	4	..
122	Dumerketa	.. ..	3	3	16	8	8	2	2	2	2	..	..	5	3
123	Barahala	.. ..	19	19	80	42	38	11	9	26	27	..	..	26	17
124	Kulatpada Tramberketa	.. ..	9	9	44	19	25	3	5	16	20	..	..	12	17
125	Madipada	.. ..	4	4	20	10	10	..	..	10	10	...	...	6	6
126	Paderipada P	.. ..	16	16	70	37	33	3	1	34	32	...	..	19	17
127	Kalamipada	.. ..	7	7	28	10	18	..	..	10	18	..	..	7	10
128	Banasi	.. ..	1	1	7	5	2	5	2	..	..	..	..	2	2
129	Bireni	.. ..	2	2	12	4	8	2	6	2	2	3	...	3	4
130	Dubasara	.. ..	9	9	37	18	19	9	7	9	12	...	...	12	10
131	Gabasa	.. ..	3	3	13	5	8	..	..	5	8	...	..	3	3
132	Karengali	.. ..	20	20	90	48	42	5	3	28	22	..	...	30	29
133	Dualsiju	.. ..	4	4	21	13	8	..	..	13	8	..	..	6	6
134	Alimada P	.. ..	28	28	124	63	61	11	8	32	36	16	1	40	36
135	Rakadi	.. ..	4	4	27	12	15	..	..	12	15	..	..	10	11
136	Bakadamai	.. ..	14	14	60	33	27	3	1	27	24	1	..	21	18
137	Kadipari	.. ..	14	14	57	29	28	7	6	22	22	3	..	22	20
138	Parepadar	.. ..	4	4	21	12	9	1	4	11	5	..	..	6	6
139	Kambepadar	.. ..	4	4	17	6	11	6	11	..	..	..	..	4	7
140	Musulipanga R	.. ..	7	7	33	21	12	..	..	16	11	..	..	12	7

contd.

Sl. No.	Workers																			
	I As Cultivator		II As Agricultural Labourer		III In Mining, Quarrying, etc.		IV At Household Industry		V In Manufacturing other than Household Industry		VI In Construction		VII In Trade and Commerce		VIII In Transport, Storage and Communications		IX In Other Services		X Non-workers	
	M	F	M	F	M	F	M	F	M	F	M	F	M	F	M	F	M	F	M	F
1	17	18	19	20	21	22	23	24	25	26	27	28	29	30	31	32	33	34	35	36
106	7	7	...	...	...	...	5	..	..	..	..	..	..	..	..	..	..	..	8	8
107	10	13	...	...	...	..	..	..	..	..	..	..	..	..	..	..	1	2	14	8
108	4	5	...	...	...	..	..	...	..	..	..	..	..	..	..	..	..	..	2	4
109	1	2	...	...	...	...	..	..	..	..	..	..	..	..	..	..	..	..	..	1
110	9	6	...	...	...	...	..	...	..	..	..	..	..	..	..	..	..	..	5	6
111	7	8	2	..	...	...	...	...	..	..	..	..	..	..	..	..	1	4	10	8
112	1	2	..	...	...	...	...	...	..	..	..	..	..	..	..	..	..	..	1	..
113	15	11	1	..	...	..	1	...	..	..	..	..	..	..	..	..	1	2	13	12
114	20	22	1	1	...	..	..	..	..	..	..	..	..	..	..	..	..	..	14	8
115	4	3	...	...	...	...	...	..	...	..	..	..	..	..	..	..	..	..	2	4
116	13	13	...	...	...	...	...	...	..	..	..	..	..	...	..	..	3	2	11	5
117	24	16	..	...	...	...	...	...	..	..	..	..	..	...	...	..	...	..	17	25
118	9	9	...	...	...	...	...	...	...	..	..	..	..	..	..	..	..	..	1	3
119	6	4	...	...	...	...	...	...	..	..	..	..	..	..	...	...	...	..	..	1
120	21	17	...	...	...	...	1	1	...	...	..	...	...	...	...	...	...	...	10	14
121	4	...	...	...	...	...	...	...	..	..	..	..	..	..	...	..	...	..	..	4
122	5	3	..	...	...	...	...	...	...	..	..	..	..	..	...	..	..	..	3	5
123	23	17	..	...	2	...	...	...	...	..	..	..	..	..	..	..	1	..	16	21
124	12	17	..	..	..	...	..	...	..	..	..	..	..	..	..	..	..	..	7	8
125	6	6	..	..	..	..	...	...	...	...	..	..	..	..	..	..	..	..	4	4
126	19	17	..	..	..	..	...	..	...	..	..	..	..	..	..	..	..	..	18	16
127	7	10	...	..	..	..	...	...	...	..	..	..	..	..	..	..	..	..	3	8
128	2	2	..	..	..	..	...	..	...	..	..	..	..	..	..	..	..	..	3	..
129	3	4	..	..	..	..	...	..	...	..	...	..	..	..	..	..	..	..	1	4
130	8	6	..	..	...	..	..	..	..	..	...	..	..	..	..	..	4	4	6	9
131	3	3	..	..	..	...	..	..	...	..	..	..	..	..	..	..	..	..	2	5
132	30	26	..	..	..	..	...	3	...	...	..	..	..	..	..	..	..	..	18	13
133	5	5	...	...	...	...	...	...	...	...	...	..	...	..	...	...	1	1	7	2
134	37	36	...	...	...	...	2	...	...	...	...	..	..	..	...	...	1	..	23	25
135	10	11	...	...	...	...	...	...	...	...	...	...	...	...	..	..	..	..	2	4
136	17	15	..	..	..	..	..	..	..	...	...	..	..	..	..	..	4	3	12	9
137	22	20	..	..	..	..	...	..	..	..	..	..	..	..	..	..	..	..	7	8
138	5	5	1	1	..	..	..	..	..	..	..	..	..	..	..	..	..	..	6	3
139	4	7	..	..	..	..	...	...	..	..	..	..	..	..	..	..	..	..	2	4
140	11	6	..	1	..	..	1	..	..	..	..	..	..	..	..	..	..	..	9	5

Sl. No.	District/Subdivision/Taluk/ Police Station/Village/Town	Area in Sq. miles/ acres	Occupied residential houses		Total No. of persons enumerated			Scheduled Castes		Scheduled Tribes		Literate and educated persons		Total Workers (I—IX)	
			No. of Houses	No. of House-holds	P	M	F	M	F	M	F	M	F	M	F
1	2	3	4	5	6	7	8	9	10	11	12	13	14	15	16
141	Kalabarudi	.. ..	23	23	107	51	56	4	5	43	44	10	..	32	33
142	Sarenipaju	.. ..	2	2	11	7	4	..	..	7	4	..	..	4	3
143	Gandapada	.. ..	8	8	22	13	9	..	..	12	8	..	..	8	5
144	Mundipadar R	.. ..	11	11	53	28	25	26	24	...	..	4	..	16	3
145	Nedipadar	.. ..	23	23	97	56	41	56	41	...	..	..	..	32	24
146	Baregaba R	.. ..	2	2	9	6	3	..	..	..	..	..	..	4	2
147	Saptingia R	... ..	8	8	34	14	20	..	..	14	20	..	..	11	9
148	Jaraganda	.. ..	4	4	14	4	10	..	..	4	10	..	..	4	7
149	Kadisaru	.. ..	7	7	28	13	15	..	..	10	12	..	..	8	12
150	Dabuguda	.. ..	1	1	3	1	2	..	..	..	..	..	..	1	1
151	Budapadar	... ..	2	2	11	6	5	4	3	2	2	1	..	2	2
152	Gatugupa	.. ..	2	2	8	4	4	4	4	..	..	1	..	3	3
153	Dinabali	.. ..	28	28	110	57	53	..	1	57	52	10	..	33	37
154	Kallimunda R	.. ..	13	13	56	27	29	21	26	..	..	6	..	18	21
155	Ballipadar P	.. ..	14	14	45	25	20	3	1	1	..	9	2	20	14
156	Donopria R	... ..	7	7	28	15	13	..	..	12	11	..	..	11	9
157	Singaballi	.. ..	3	3	17	9	8	..	..	9	8	..	..	5	7
158	Dakipadar R	.. ..	3	3	17	8	9	..	..	4	5	..	..	7	6
159	Atasarambha	.. ..	22	22	69	32	37	7	6	25	31	1	..	21	30
160	Ushagadu	.. ..	20	20	92	42	50	4	4	34	35	3	1	33	34
161	Darisuga R	.. ..	18	18	70	32	38	5	9	21	25	5	..	20	26
162	Kumbharkhol	.. ..	10	10	43	23	20	9	11	14	9	3	1	14	10
163	Benudi	... ...	1	1	3	1	2	..	..	1	2	..	..	1	2
164	Nedipadar	.. ...	20	20	84	39	45	32	35	7	10	12	5	24	26
165	Mundupaju	... ..	1	1	4	1	3	..	..	..	..	..	..	1	2
166	Pidiapanga	... ...	10	10	52	23	29	6	6	5	7	7	1	15	13
167	Dubalanga	... ...	3	3	21	12	9	6	4	6	5	1	..	4	3
168	Khetapaju P	... ..	26	26	119	62	57	18	16	39	38	8	..	39	15
169	Gumi	.. ..	5	5	30	18	12	..	...	3	1	1	..	14	6
170	Binikimendi	.. ..	7	7	27	14	13	..	..	11	10	3	..	8	7
171	Jalapadar	.. ..	9	9	43	22	21	12	12	10	9	5	..	12	20
172	Saleni	.. ..	4	4	25	10	15	..	..	10	15	1	..	7	9
173	Khaliaguda	.. ..	1	1	3	1	2	..	..	1	2	..	..	1	..
174	Salaguda P	.. ..	47	47	281	138	143	82	62	38	52	25	2	90	106
175	Daunsapalli	.. ..	26	26	117	65	52	22	14	39	36	9	..	48	40

contd.

Sl. No.	Workers																		Non-workers	
	I As Cultivator		II As Agricultural Labourer		III In Mining, Quarrying, etc.		IV At Household Industry		V In Manufacturing other than Household Industry		VI In Construction		VII In Trade and Commerce		VIII In Transport, Storage and Communications		IX In Other Services		X	
	M	F	M	F	M	F	M	F	M	F	M	F	M	F	M	F	M	F	M	F
1	17	18	19	20	21	22	23	24	25	26	27	28	29	30	31	32	33	34	35	36
141	28	32	..	...	..	..	2	1	..	..	..	..	..	..	..	..	2	..	19	23
142	3	3	1	..	..	..	..	..	..	..	..	..	..	..	..	..	..	..	3	1
143	8	5	..	..	..	..	..	..	..	..	..	..	..	...	..	..	..	..	5	4
144	11	2	2	..	..	..	2	..	..	..	..	..	..	...	..	..	1	1	12	22
145	27	19	2	..	..	..	..	..	..	..	..	...	...	..	..	..	3	5	24	17
146	4	2	..	..	..	...	...	..	..	..	..	..	...	..	..	..	..	..	2	1
147	11	9	..	..	..	..	...	..	..	..	..	..	...	..	..	..	..	..	3	11
148	3	6	1	1	..	..	...	..	..	..	..	..	..	..	..	..	..	..	..	3
149	6	11	1	..	..	..	1	1	..	..	..	..	..	..	..	..	..	..	5	3
150	1	1	..	..	..	..	...	..	..	..	..	..	..	..	..	..	..	..	..	1
151	2	2	..	..	...	...	...	...	..	..	..	..	..	...	...	..	..	..	4	3
152	2	3	..	..	..	..	...	...	..	..	..	...	...	...	...	...	1	..	1	1
153	32	34	1	1	...	...	...	...	..	..	..	...	...	...	...	...	..	2	24	16
154	13	18	...	..	..	..	...	..	..	..	..	..	..	..	..	..	5	3	9	8
155	12	13	...	1	..	..	3	...	..	..	..	..	4	..	..	...	1	..	5	6
156	7	6	..	..	...	...	1	1	..	..	..	..	...	..	..	..	3	2	4	4
157	5	7	..	..	..	..	..	..	..	..	..	..	..	..	..	..	..	..	4	1
158	4	6	..	..	..	..	3	..	..	..	..	..	..	..	..	..	..	..	1	3
159	15	22	..	1	..	..	..	..	..	..	..	..	..	..	..	..	6	7	11	7
160	26	26	..	..	..	..	2	..	..	..	..	..	..	..	..	..	5	8	9	16
161	12	18	..	..	..	..	..	..	..	..	..	..	..	..	..	..	8	8	12	12
162	9	10	..	..	..	..	2	..	..	..	..	..	..	..	..	..	3	..	9	10
163	1	2	..	..	..	..	..	..	..	..	..	..	..	..	..	..	..	..	..	..
164	17	25	3	..	..	..	..	..	..	..	..	..	..	..	..	..	4	1	15	19
165	1	2	..	..	..	..	..	..	..	..	..	..	..	..	..	..	..	..	..	1
166	14	12	..	1	..	..	1	..	..	..	..	..	..	..	..	..	..	..	8	16
167	4	2	..	1	..	..	..	..	..	..	..	..	..	..	..	..	..	..	8	6
168	26	15	..	..	..	..	10	..	..	..	..	..	..	..	..	..	3	..	23	42
169	10	6	..	..	..	..	4	..	..	..	..	..	..	..	..	..	..	..	4	6
170	8	7	..	..	..	..	..	..	..	..	..	..	..	..	..	..	..	..	6	6
171	9	12	..	8	..	..	..	..	..	..	..	..	..	..	..	..	3	..	10	1
172	7	9	..	..	..	..	..	..	..	..	..	..	..	..	..	..	..	..	3	6
173	1	..	..	..	..	..	..	..	..	..	..	..	..	..	..	..	..	..	..	2
174	53	70	34	36	..	..	..	..	..	..	..	..	..	..	..	..	3	..	48	37
175	26	28	19	12	..	..	3	..	..	..	..	..	..	..	..	..	..	..	17	12

VILLAGE DIRECTORY—PHIRINGIA PS

Sl. No.	District/Subdivision/Taluk/ Police Station/Village/Town	Area in Sq. miles/ acres	Occupied residential houses		Total No. of persons enumerated			Scheduled Castes		Scheduled Tribes		Literate and educated persons		Total Workers (I—IX)	
			No. of Houses	No. of House-holds	P	M	F	M	F	M	F	M	F	M	F
1	2	3	4	5	6	7	8	9	10	11	12	13	14	15	16
176	Bakipanga	.. ..	9	9	44	27	17	8	5	..	..	8	..	15	12
177	Mindupadia	.. ..	1	1	1	..	1	..	..	..	1	..	..	..	1
178	Dandabasu	.. ..	4	4	24	13	11	..	..	13	11	..	..	8	8
179	Labangi	.. ..	2	2	11	4	7	..	..	4	7	..	..	2	5
180	Muruja	.. ..	11	11	49	25	24	5	4	17	18	..	..	22	20
181	Badapaju	.. ..	32	32	156	69	87	4	6	65	81	1	..	58	57
182	Dumerkheta	.. ..	7	7	33	13	20	3	1	10	19	1	..	10	14
183	Lubuki	.. ..	5	5	27	14	13	4	5	10	8	..	..	12	10
184	Rajeni	.. ..	6	6	26	15	11	15	11	..	..	1	..	8	7
185	Gumaldahani	.. ..	10	10	47	20	27	2	4	18	23	5	..	16	17
186	Daliapada	.. ..	2	2	9	4	5	..	..	4	5	..	..	3	4
187	Kaladi	.. ..	2	2	13	6	7	..	..	6	..	..	..	5	6
188	Apabiru	.. ..	6	6	17	7	10	..	..	5	7	1	..	4	6
189	Tetolopoda	.. ..	8	8	52	25	27	2	4	21	20	2	..	21	18
190	Kanjamai	.. ..	19	19	86	41	45	8	10	24	32	1	..	22	33
191	Manibala	.. ..	3	3	14	9	5	..	..	4	4	1	..	6	3
192	Dangimaju	.. ..	7	7	25	13	12	..	..	11	12	8	..	11	5
193	Tundra	.. ..	5	5	14	8	6	..	..	8	6	..	..	7	3
194	Kulukoti	.. ..	1	1	6	3	3	..	..	3	3	..	..	1	2
195	Kaderi	.. ..	4	4	10	6	4	..	..	6	4	..	..	5	3
196	Bisipadar	.. ..	9	9	31	16	15	5	5	11	10	1	..	14	11
197	Giridikhol	.. ..	7	7	30	14	16	..	..	14	16	5	..	12	9
198	Damaguda	.. ..	3	3	14	5	9	..	..	5	9	1	..	4	6
199	Dumberigoda	.. ..	2	2	9	5	4	..	..	3	2	..	..	2	3
200	Pipalmal P	.. ..	23	23	105	52	53	9	7	43	46	34	..	37	35
201	Tikiripada	.. ..	9	9	48	23	25	2	2	14	12	4	1	17	19
202	Damanapadar	.. ..	16	16	68	33	35	2	1	31	34	2	..	29	23
203	Takarguda	.. ..	25	25	111	55	56	11	14	44	42	2	..	39	39
204	Pandurapadar	.. ..	14	14	49	21	28	18	22	1	1	2	..	16	19
205	Sangajoda	.. ..	15	15	75	36	39	6	7	30	32	9	..	23	24
206	Putuguna	.. ..	3	3	18	8	10	..	..	1	..	1	..	6	6
207	Tambisuga R	.. ..	9	9	45	25	20	..	..	24	18	4	..	15	13
208	Kikijuda	.. ..	14	14	66	32	34	..	..	30	33	2	..	22	28
209	Sulumbi R	.. ..	5	5	23	13	10	..	..	13	10	..	..	10	7
210	Damaraju P	.. ..	43	43	238	118	120	35	31	64	61	28	..	67	58

contd.

Sl. No.	Workers																		Non-workers	
	I As Cultivator		II As Agricultural Labourer		III In Mining, Quarrying, etc.		IV At Household Industry		V In Manufacturing other than Household Industry		VI In Construction		VII In Trade and Commerce		VIII In Transport, Storage and Communications		IX In Other Services		X	
	M	F	M	F	M	F	M	F	M	F	M	F	M	F	M	F	M	F	M	F
1	17	18	19	20	21	22	23	24	25	26	27	28	29	30	31	32	33	34	35	36
176	6	6	...	3	...	..	6	2	..	..	..	..	3	1	..	...	..	..	12	5
177	..	1	...	...	...	...	...	..	..	..	..	..	..	...	...	...	...	...	..	..
178	8	8	...	...	...	...	..	..	..	..	...	..	..	...	...	...	...	...	5	3
179	2	5	...	...	...	...	..	..	..	...	..	...	..	...	..	...	...	...	2	2
180	15	12	4	8	...	..	3	..	...	...	..	...	...	...	..	...	...	...	3	4
181	51	49	5	8	...	..	2	..	..	..	...	...	...	...	...	...	...	...	11	30
182	8	13	2	1	...	...	...	..	..	..	..	...	..	...	...	...	...	...	3	6
183	10	8	2	2	...	...	...	..	..	..	..	..	...	...	...	...	...	...	2	3
184	8	6	..	1	..	...	...	..	..	..	..	..	..	...	...	...	...	..	7	4
185	8	9	8	8	..	...	...	..	..	..	..	..	..	..	..	...	..	..	4	10
186	3	4	...	..	..	..	...	..	..	..	..	..	..	..	..	..	..	..	1	1
187	5	6	..	..	..	..	...	..	..	..	..	..	..	...	..	..	..	..	1	1
188	3	5	..	..	..	..	...	..	..	..	...	..	..	...	...	...	1	1	3	4
189	16	14	5	4	...	..	...	..	..	..	..	..	...	...	...	...	...	..	4	9
190	21	33	..	..	...	..	1	..	..	..	..	..	..	...	...	...	...	...	19	12
191	6	3	..	..	..	..	...	..	..	..	...	...	...	...	..	..	..	..	3	2
192	9	5	2	..	..	..	...	..	..	..	..	..	..	...	..	..	..	..	2	7
193	6	3	1	..	...	..	...	..	..	..	..	..	..	...	..	..	..	..	1	3
194	1	2	..	..	..	..	...	..	..	..	..	..	..	...	..	..	..	..	2	1
195	5	3	..	..	...	..	...	..	..	..	..	...	...	...	...	...	...	...	1	1
196	14	11	..	...	..	..	..	..	..	..	..	..	..	..	...	..	..	...	2	4
197	12	9	..	..	..	..	..	..	..	..	..	..	..	..	..	..	..	..	2	7
198	4	6	..	..	..	..	..	..	..	...	..	...	..	..	..	..	..	...	1	3
199	2	3	..	..	..	..	..	..	..	..	..	..	..	..	..	..	..	..	3	1
200	27	30	3	..	..	..	..	..	..	..	..	..	..	..	..	..	7	5	15	18
201	15	19	2	..	..	..	..	..	..	..	..	...	..	..	..	..	..	...	6	6
202	29	23	..	..	..	..	..	..	..	...	..	...	..	..	..	..	..	...	4	12
203	37	38	..	..	..	..	2	1	..	..	..	..	..	..	..	..	..	...	16	17
204	14	15	..	..	..	..	1	4	..	..	..	..	1	..	..	..	..	...	5	9
205	15	18	..	1	..	..	..	..	..	..	...	..	..	..	..	..	8	5	13	15
206	4	6	2	...	..	..	..	..	..	..	...	...	...	...	..	..	...	...	2	4
207	14	13	1	...	...	..	..	..	..	..	...	...	..	...	..	..	...	...	10	7
208	14	20	2	4	...	..	6	4	..	..	...	...	..	...	..	..	...	...	10	6
209	10	7	..	..	...	..	..	..	..	..	...	...	...	...	...	..	...	...	3	3
210	48	42	19	16	...	...	..	..	...	...	...	...	...	...	..	...	...	...	51	62

Sl. No.	District/Subdivision/Taluk/ Police Station/Village/Town	Area in Sq. miles/ acres	Occupied residential houses		Total No. of persons enumerated			Scheduled Castes		Scheduled Tribes		Literate and educated persons		Total Workers (I—IX)	
			No. of Houses	No. of House-holds	P	M	F	M	F	M	F	M	F	M	F
1	2	3	4	5	6	7	8	9	10	11	12	13	14	15	16
211	Brudiguda	.. —	19	19	86	39	47	..	..	24	35	11	1	24	17
212	Dadilai	.. ..	6	6	33	16	17	13	14	3	3	..	..	11	7
213	Binapadar	.. ..	4	4	17	8	9	..	..	8	9	..	..	5	8
214	Kutaburudi R	.. ..	5	5	15	7	8	2	1	5	7	2	..	7	5
215	Tenasa P	.. ..	22	22	106	48	58	7	6	40	52	10	1	36	32
216	Tadikia	.. ..	2	2	9	3	6	..	..	3	6	..	..	2	3
217	Derakumpa R	.. ..	23	23	95	40	55	2	5	34	45	12	..	32	34
218	Kumasana	.. ..	9	9	38	15	23	..	..	15	23	...	..	13	12
219	Gochhapada P, Po, R	.. ..	119	119	547	261	286	67	49	122	130	132	11	155	125
220	Baulikia R	.. ..	3	3	19	8	11	..	..	8	11	2	..	5	7
221	Khajurigam P, R	.. ..	20	20	102	47	55	31	39	15	16	8	2	29	24
222	Benapanga	.. ..	7	7	23	12	11	..	..	12	11	..	..	9	10
223	Kulikuda	.. ..	6	6	29	14	15	..	..	9	7	3	..	6	9
224	Rakadi	.. ..	10	10	41	21	20	13	6	7	11	1	..	13	7
225	Srihani	.. ..	3	3	16	7	9	..	..	7	9	..	..	5	5
226	Manibandha	.. ..	3	3	14	5	9	..	..	5	9	..	..	3	6
227	Palchi	.. ..	17	17	89	40	49	2	6	36	42	5	..	24	34
228	Kadipanga	.. ..	4	4	21	9	12	..	..	9	12	1	..	5	6
229	Lahamark	.. ..	3	3	17	8	9	..	..	8	9	1	..	6	4
230	Kapalipi	.. ..	5	5	21	11	10	..	..	7	7	1	..	7	7
231	Kudali	.. ..	13	13	61	30	31	..	..	24	23	3	..	18	16
232	Kilupanga P														
737	Kadapati	.. ..	39	39	187	94	93	21	19	59	60	22	..	58	64
233	Gadipadar	.. ..	23	23	113	52	61	27	38	21	17	3	..	33	30
234	Kasinpadar R	.. ..	5	5	24	13	11	..	..	10	10	..	..	9	6
235	Kamanpati	.. ..	1	1	3	1	2	..	..	1	2	..	..	1	1
236	Katisumba	.. ..	4	4	17	13	4	..	..	13	4	1	..	8	3
237	Dhepapada	.. ..	3	3	10	6	4	..	..	6	4	..	..	5	3
238	Rampada	.. ..	6	6	26	10	16	..	..	10	16	2	..	9	10
239	Sirkapada	.. ..	1	1	6	2	4	..	..	..	..	2	4	2	4
240	Tatrakoju	.. ..	2	2	11	4	7	..	..	4	7	1	..	4	4
241	Badaganda	.. ..	10	10	50	26	24	12	11	14	13	4	..	18	18
242	Madipakali	.. ..	3	3	6	2	4	..	..	2	4	..	..	2	4
243	Pangapaju	.. ..	15	15	64	36	28	..	..	29	24	13	..	23	23
244	Badamala	.. ..	3	3	16	7	9	..	..	7	9	..	..	6	6
245	Kadakoti	.. ..	5	5	30	18	12	7	1	9	9	..	..	10	11

contd.

Sl. No.	Workers																			
	I As Cultivator		II As Agricultural Labourer		III In Mining, Quarrying, etc.		IV At Household Industry		V In Manufacturing other than Household Industry		VI In Construction		VII In Trade and Commerce		VIII In Transport, Storage and Communications		IX In Other Services		X Non-workers	
	M	F	M	F	M	F	M	F	M	F	M	F	M	F	M	F	M	F	M	F
1	17	18	19	20	21	22	23	24	25	26	27	28	29	30	31	32	33	34	35	36
211	24	13	..	4	..	..	..	..	..	..	..	..	..	..	..	..	..	..	15	30
212	2	1	9	6	..	..	..	..	..	..	..	..	..	..	..	..	..	..	5	10
213	5	8	..	..	..	..	..	..	..	..	..	..	..	..	..	..	..	..	3	1
214	5	4	2	1	..	..	..	...	..	..	..	..	..	..	..	...	..	..	..	3
215	31	29	5	3	..	...	..	...	..	..	..	..	..	..	..	..	..	..	12	26
216	2	3	..	..	..	..	..	...	..	..	..	...	..	..	..	..	..	..	1	3
217	27	29	3	4	..	..	1	1	..	..	..	..	..	..	..	..	1	..	8	21
218	5	6	1	1	..	..	7	5	..	..	..	..	..	..	..	..	..	..	2	11
219	93	78	27	40	..	..	10	7	..	..	..	..	5	..	..	..	20	..	106	161
220	5	7	..	..	..	..	..	..	..	..	..	..	..	..	..	..	..	..	3	4
221	24	24	..	..	..	..	..	..	..	..	..	..	..	..	..	..	5	..	18	31
222	9	10	..	..	..	..	..	..	..	..	..	..	..	..	..	..	..	..	3	1
223	6	9	..	..	..	..	..	..	..	..	..	...	..	..	..	...	..	..	8	6
224	7	5	..	..	..	..	..	..	..	..	..	...	..	..	..	..	6	2	8	13
225	4	5	..	..	..	..	..	..	..	..	..	...	..	..	..	...	1	..	2	4
226	3	6	..	..	..	..	..	..	..	..	..	...	..	..	..	...	..	..	2	3
227	23	34	..	..	..	..	..	..	..	..	..	...	..	..	..	...	1	..	16	15
228	5	6	..	..	..	..	..	..	..	..	..	...	..	..	..	..	..	..	4	6
229	5	3	1	1	..	..	..	..	..	..	..	...	..	..	..	..	..	..	2	5
230	6	6	1	1	..	..	..	..	..	..	..	...	..	..	..	..	..	..	4	3
231	14	14	4	2	..	..	..	..	..	..	..	..	...	..	..	..	...	..	12	15
232–737	45	46	13	18	..	...	..	..	...	...	...	...	...	...	...	...	...	...	36	29
233	18	17	10	11	..	..	5	2	..	...	...	...	..	...	...	...	..	..	19	31
234	7	4	..	1	..	..	1	..	...	...	...	...	..	...	...	...	1	1	4	5
235	1	1	..	..	..	..	..	..	...	..	...	...	..	...	...	..	...	..	..	1
236	8	3	..	..	..	..	..	..	..	..	..	..	..	..	..	..	..	..	5	1
237	5	3	..	..	..	..	..	..	..	..	..	..	..	..	..	..	..	..	1	1
238	9	9	..	1	..	..	..	..	..	..	..	..	..	..	..	..	..	..	1	6
239	..	..	..	..	..	..	..	..	..	..	..	..	..	..	..	..	2	4	..	..
240	4	4	..	..	..	..	..	..	..	..	..	..	..	..	..	..	..	..	..	3
241	14	16	1	2	2	..	..	..	..	..	..	..	..	..	..	...	1	...	8	6
242	2	4	..	..	..	..	..	..	..	..	..	..	..	...	..	..	..	..	..	..
243	22	22	1	1	..	..	..	..	..	..	..	..	..	..	..	..	..	..	13	5
244	2	5	4	1	..	..	..	..	..	..	..	..	..	..	..	..	..	..	1	3
245	6	10	4	1	..	..	..	..	..	..	..	..	..	..	..	..	..	..	8	1

VILLAGE DIRECTORY—PHIRINGIA PS

Sl. No.	District/Subdivision/Taluk/ Police Station/Village/Town	Area in Sq. miles/ acres	Occupied residential houses		Total No. of persons enumerated			Scheduled Castes		Scheduled Tribes		Literate and educated persons		Total Workers (I—IX)	
			No. of Houses	No. of House-holds	P	M	F	M	F	M	F	M	F	M	F
1	2	3	4	5	6	7	8	9	10	11	12	13	14	15	16
246	Dakeni	.. ..	3	3	16	10	6	..	..	10	6	..	..	6	4
247	Salli	.. ..	2	2	9	3	6	..	..	3	6	..	..	2	2
248	Katakeri	.. ..	17	17	88	44	44	3	3	41	41	7	..	30	30
249	Pagali	.. ..	4	4	15	6	9	..	..	6	9	1	..	5	5
250	Deberikani	.. ..	4	4	16	9	7	5	4	4	3	..	..	5	5
251	Katringia R	.. ..	30	30	93	41	52	30	10	4	2	31	9	33	30
252	Sarki P	.. ..	17	17	84	41	43	..	..	41	43	9	..	30	34
253	Kutibadi	.. ..	3	3	15	8	7	..	..	8	7	..	..	6	6
254	Salabagada	.. ..	2	2	10	6	4	..	..	6	4	..	..	3	3
255	Pabedi	.. ..	6	6	32	15	17	..	..	14	17	2	..	10	13
256	Jidingipada	.. ..	1	1	5	2	3	..	..	2	3	1	..	1	1
257	Badiguda	.. ..	10	10	35	17	18	1	1	16	17	5	..	11	12
258	Garpalli	.. ..	3	3	11	4	7	..	..	4	7	..	..	2	4
259	Ransiballi	.. ..	4	4	24	11	13	..	..	11	13	5	1	6	6
260	Kirapalla	.. ..	4	4	21	10	11	..	..	10	11	..	..	6	6
261	Kanpati	.. ..	8	8	44	23	21	4	2	19	19	5	..	13	15
262	Pujabali	.. ..	2	2	8	6	2	..	..	6	2	..	..	5	2
263	Barakuti	.. ..	1	1	5	2	3	..	..	2	3	..	..	1	1
264	Sadarsuga P	.. ..	8	8	41	18	23	6	6	12	17	6	1	12	15
265	Batamunda	.. ..	1	1	7	3	4	..	..	3	4	..	..	3	3
266	Jamberbali R	.. ..	1	1	5	3	2	..	..	3	2	..	..	3	2
267	Belapadar	.. ..	14	14	52	27	25	10	12	13	10	8	..	17	19
268	Kaniballi P	.. ..	10	10	54	34	20	7	6	..	..	16	3	16	12
269	Parangi	.. ..	12	12	59	26	33	..	..	26	33	1	..	21	24
270	Badabanga	..	9	9	52	32	20	..	..	32	20	6	..	23	17
271	Tajuka	.. ..	3	3	14	5	9	..	..	5	9	2	..	4	4
272	San Jatajori	.. ..	9	9	32	18	14	..	..	18	14	4	..	10	8
273	Kadampadar	.. ..	15	15	63	28	35	..	..	..	..	17	..	17	22
274	Belapada	.. ..	8	8	39	14	25	..	..	14	25	5	..	10	15
275	Nedipanga	.. ..	24	24	129	66	63	..	..	62	58	46	13	44	44
276	Budanipanga	.. ..	6	6	25	15	10	4	6	11	4	1	..	10	6
277	Kakamaha	.. ..	5	5	20	10	10	..	..	6	7	7	1	8	9
278	Dumuripadar	.. ..	16	16	69	40	29	..	..	31	22	19	..	17	22
279	Nedipadar	.. ..	5	5	18	11	7	..	..	11	7	8	..	7	5
280	Dagarsuga	.. ..	11	11	61	33	28	7	6	26	22	16	..	22	18

contd.

Sl. No.	Workers																		Non-workers	
	I As Cultivator		II As Agricultural Labourer		III In Mining, Quarrying, etc.		IV At Household Industry		V In Manufacturing other than Household Industry		VI In Construction		VII In Trade and Commerce		VIII In Transport, Storage and Communications		IX In Other Services		X	
	M	F	M	F	M	F	M	F	M	F	M	F	M	F	M	F	M	F	M	F
1	17	18	19	20	21	22	23	24	25	26	27	28	29	30	31	32	33	34	35	36
246	6	4	..	..	...	..	..	..	..	..	..	..	..	..	..	..	..	..	4	2
247	2	2	...	..	...	...	..	..	..	..	..	..	..	..	..	..	..	..	1	4
248	29	26	..	2	..	..	..	..	..	..	..	..	..	..	..	..	1	2	14	14
249	4	4	...	1	...	...	1	...	...	..	..	..	..	..	..	..	..	..	1	4
250	5	5	..	...	...	...	...	...	...	...	..	..	..	..	..	..	..	..	4	2
251	19	25	..	..	...	...	5	3	..	..	..	..	3	..	..	..	6	2	8	22
252	20	25	7	7	...	...	3	2	..	..	..	..	..	..	..	..	..	..	11	9
253	6	6	..	..	...	...	...	...	..	..	..	..	...	..	..	..	..	..	2	1
254	3	3	..	..	...	..	..	..	..	..	..	..	...	..	..	..	..	..	3	1
255	9	13	1	..	..	..	...	..	..	..	..	..	..	..	..	..	..	..	5	4
256	1	1	..	..	...	..	..	..	..	..	..	..	..	..	..	..	..	..	1	2
257	9	9	2	3	...	..	..	..	..	..	..	..	..	..	..	..	..	..	6	6
258	2	4	..	..	..	..	..	...	...	..	..	..	...	..	..	..	..	..	2	3
259	6	6	...	...	...	..	...	..	..	..	..	..	..	..	..	..	..	..	5	7
260	6	6	..	..	...	..	..	..	..	..	..	..	..	..	..	..	..	..	4	5
261	12	14	1	1	...	...	...	..	..	..	..	..	..	..	..	..	..	..	10	6
262	1	..	4	2	...	...	..	..	..	..	..	..	..	..	..	..	..	..	1	..
263	..	1	1	..	..	...	..	..	..	..	..	..	..	..	..	..	..	..	1	2
264	11	15	..	..	..	...	...	...	..	..	..	..	..	..	..	..	1	..	6	8
265	3	3	..	..	...	...	...	...	...	..	..	..	..	..	..	..	..	..	..	1
266	1	2	2	..	...	...	..	...	...	...	..	..	...	..	..	..	..	..	..	..
267	7	8	7	11	...	...	2	...	...	..	..	..	..	..	..	..	1	..	10	6
268	8	7	7	4	...	...	...	...	...	...	..	..	1	1	..	..	..	..	18	8
269	12	10	9	14	...	...	...	...	..	...	..	...	...	..	..	..	..	..	5	9
270	12	9	11	8	...	...	...	...	...	..	...	...	...	...	...	...	..	...	9	3
271	4	4	..	..	..	..	..	..	..	..	..	..	..	..	..	..	..	..	1	5
272	4	3	6	5	..	..	..	..	..	..	..	...	..	..	..	..	..	..	8	6
273	12	18	4	4	..	..	1	..	..	..	..	..	..	..	..	..	..	..	11	13
274	9	14	1	1	..	..	..	..	..	..	..	..	..	..	..	..	..	..	4	10
275	27	33	13	11	..	..	3	..	..	..	..	..	..	..	..	..	1	..	22	19
276	6	4	4	2	..	..	..	..	..	..	..	..	..	..	..	..	..	..	5	4
277	3	3	5	6	..	..	..	..	..	..	..	..	1	..	..	..	1	..	2	1
278	8	17	4	2	..	..	3	3	..	..	..	..	..	..	..	..	..	..	23	7
279	3	2	4	3	..	..	..	..	..	..	..	..	..	..	..	..	..	..	4	2
280	16	14	4	4	..	..	2	..	..	..	..	..	...	...	..	..	..	..	11	10

Sl. No.	District/Subdivision/Taluk/ Police Station/Village/Town	Area in Sq. miles/ acres	Occupied residential houses		Total No. of persons enumerated			Scheduled Castes		Scheduled Tribes		Literate and educated persons		Total Workers (I—IX)	
			No. of Houses	No. of House-holds	P	M	F	M	F	M	F	M	F	M	F
1	2	3	4	5	6	7	8	9	10	11	12	13	14	15	16
281	Singaketa	.. ..	2	2	12	4	8	..	..	4	8	3	..	4	3
282	Gunjimunda R	.. ..	2	2	7	4	3	..	..	3	2	3	..	4	3
283	Nakudisaru R	.. ..	12	12	54	30	24	22	16	1	..	21	2	18	15
284	Kalimunda	.. ..	6	6	34	15	19	...	..	15	19	8	..	12	11
285	Sitapada	.. ..	1	1	8	4	4	...	..	4	4	..	..	4	3
286	Gumulikuti R	.. ..	4	4	14	9	5	...	..	9	5	4	..	3	4
287	Kilusuga	.. ..	1	1	2	1	1	..	..	1	1	..	..	1	1
288	Dabatuta	.. ..	8	8	41	17	24	11	15	6	9	12	1	11	14
289	Kamapadar	.. ..	2	2	12	4	8	...	..	..	..	2	1	2	4
290	Bundali P	.. ..	11	11	58	26	32	...	..	26	32	16	..	16	19
291	Phiringia P, Po, R	.. ..	123	167	501	272	229	109	82	53	69	140	8	166	99
292	Mianpada R	.. ..	42	42	178	83	95	26	26	53	66	19	..	53	65
293	Srilisahi R	... ..	9	9	50	25	25	..	..	25	25	6	..	14	15
294	Stikapati R	... ..	19	19	92	47	45	..	..	47	45	4	..	32	27
295	Majhipada P, R	.. ...	43	43	183	91	92	19	64	68	21	11	1	56	48
296	Nedisahi	.. ..	15	15	65	33	32	6	7	26	23	6	..	22	17
297	Barebata P	.. ..	28	28	122	53	69	..	..	46	61	11	..	39	46
298	Sasipadar R	.. ..	20	20	96	44	52	27	21	2	9	10	..	30	28
299	Madurga	.. ..	34	34	145	78	67	26	22	26	27	21	..	48	45
300	Kasimpadar P	.. ..	68	68	282	154	128	107	78	..	..	31	2	99	87
301	Jatajori P	.. ..	21	21	80	37	43	4	3	..	..	15	1	28	26
302	Jargipadar	.. ..	18	18	37	23	14	5	2	8	3	6	..	12	9
303	Padarsahi R	.. ..	10	10	47	24	23	10	12	11	5	5	..	17	13
304	Ranimilika R	.. ..	18	18	78	33	45	..	..	..	..	15	..	20	26
305	Jakangisahi	.. ..	12	12	65	35	30	..	..	25	22	11	..	21	17
306	Kutunipadar	.. ..	13	13	46	28	18	..	..	..	..	10	..	16	12
307	Brungibali	.. ..	6	6	30	15	15	..	..	12	10	4	..	9	9
308	Dakarmunda	.. ..	9	9	47	22	25	5	9	17	16	1	..	15	12
309	Geskapadar R	.. ..	5	5	24	13	11	..	..	13	11	1	..	7	7
310	Taragaballi R	.. ..	8	8	42	25	17	..	..	22	15	5	..	19	13
311	Gunjisuga	... ...	2	2	12	5	7	..	..	5	7	1	..	3	3
312	Kambapadar	.. ..	2	2	10	5	5	3	2	2	3	..	..	4	2
313	Rugudisahi R	... ...	1	1	6	2	4	..	..	2	4	2	..	2	1
314	Dindiragan P, R	.. ..	47	72	307	160	147	101	60	52	58	38	2	99	94
315	Gamberiguda P	... ..	17	17	77	39	38	7	6	15	18	10	..	24	24

contd.

Sl. No.	Workers																			
	I As Cultivator		II As Agricultural Labourer		III In Mining, Quarrying, etc.		IV At Household Industry		V In Manufacturing other than Household Industry		VI In Construction		VII In Trade and Commerce		VIII In Transport, Storage and Communications		IX In Other Services		X Non workers	
	M	F	M	F	M	F	M	F	M	F	M	F	M	F	M	F	M	F	M	F
	17	18	19	20	21	22	23	24	25	26	27	28	29	30	31	32	33	34	35	36
281	4	3	..	..	..	..	..	..	..	..	..	..	..	..	..	..	..	..	..	5
282	3	2	1	1	..	..	..	..	..	..	..	..	..	..	..	..	..	..	..	..
283	10	10	6	5	..	..	..	..	..	..	..	..	1	..	..	..	1	..	12	9
284	11	10	1	1	..	..	..	..	..	..	..	..	..	..	..	..	..	..	3	8
285	4	3	..	..	..	..	..	..	..	..	..	..	..	..	..	..	..	..	..	1
286	1	2	2	2	—	—	...	..	..	..	..	..	..	..	..	..	..	..	6	1
287	1	1	..	..	—	—	..	..	..	..	..	..	..	..	..	..	..	..	..	..
288	5	8	5	6	..	..	1	..	..	..	..	..	..	..	..	..	..	..	6	10
289	2	4	..	..	—	—	...	..	..	..	..	..	..	..	..	..	..	..	2	4
290	12	19	4	..	...	—	...	..	..	..	..	..	..	..	..	..	..	..	10	13
291	38	26	69	66	..	..	5	4	..	..	5	..	11	..	..	..	38	3	106	130
292	36	39	13	22	..	..	2	3	..	..	..	..	..	..	..	..	2	1	30	30
293	14	15	..	..	..	..	...	...	..	..	..	..	..	..	..	..	..	..	11	10
294	20	17	8	8	...	—	—	—	..	..	..	..	..	..	..	..	4	2	15	18
295	33	26	23	22	...	—	—	—	..	..	..	..	..	..	..	..	..	...	35	44
296	21	13	1	1	..	..	..	3	..	..	..	..	..	..	..	..	..	..	11	15
297	35	40	..	..	..	..	4	6	..	..	..	..	..	..	..	..	..	..	14	23
298	18	19	3	2	..	..	8	6	..	..	..	..	..	..	..	..	1	1	14	24
299	37	33	..	..	..	..	5	5	..	..	..	..	..	..	..	..	6	7	30	22
300	79	78	3	1	..	..	2	2	..	..	..	..	5	..	..	..	10	6	55	41
301	26	23	..	..	..	..	..	1	..	..	..	..	..	1	..	..	2	1	9	17
302	12	9	..	..	..	..	..	..	..	..	..	..	..	..	..	..	..	..	11	5
303	17	13	..	..	..	..	..	..	..	..	..	..	..	..	..	..	..	..	7	10
304	20	25	..	..	..	..	..	1	..	..	..	..	..	..	..	..	..	..	13	19
305	17	15	..	..	..	..	2	1	..	..	..	..	..	..	..	..	2	1	14	13
306	16	12	..	..	..	..	..	..	..	..	..	..	..	..	..	..	..	..	12	6
307	7	8	2	1	..	..	..	..	..	..	..	..	..	..	..	..	..	..	6	6
308	13	10	1	1	..	..	1	1	..	..	..	..	..	..	..	..	..	..	7	13
309	5	7	2	..	..	..	..	..	..	..	..	..	..	..	..	..	..	..	6	4
310	7	11	10	..	1	..	..	..	..	..	..	..	..	..	..	..	1	2	6	4
311	1	3	2	..	..	..	..	..	..	..	..	..	..	..	..	..	..	..	2	4
312	2	1	..	..	..	..	..	..	..	..	..	..	..	..	..	..	2	1	1	3
313	2	1	..	..	..	..	..	..	..	..	..	..	..	..	..	..	..	..	..	3
314	70	68	..	..	..	..	20	23	..	..	..	..	..	..	..	..	9	3	61	53
315	20	20	..	..	..	..	4	1	..	..	..	..	..	..	..	..	..	3	15	14

Sl. No.	District/Subdivision/Taluk/ Police Station/Village/Town	Area in Sq. miles/ acres	Occupied residential houses		Total No. of persons enumerated			Scheduled Castes		Scheduled Tribes		Literate and educated persons		Total Workers (I—IX)	
			No. of Houses	No. of House-holds	P	M	F	M	F	M	F	M	F	M	F
1	2	3	4	5	6	7	8	9	10	11	12	13	14	15	16
316	Khajuripada P, R	... ..	41	41	171	82	89	51	54	29	33	6	..	55	56
317	Binjaripada	... ..	28	28	114	53	61	..	..	52	59	4	..	40	40
318	Jirisi	.. ..	25	25	112	54	58	15	17	24	22	7	..	34	43
319	Narangam P	... ..	26	26	114	49	65	5	6	41	54	7	..	37	46
320	Bondhli P	.. ..	68	90	275	132	143	27	36	91	95	19	3	84	66
321	Mahamunda P	... ..	2	2	8	5	3	..	...	5	3	..	..	2	2
322	Masarganda P	... ..	64	64	299	155	144	52	54	88	79	21	1	98	107
323	Tambhapospa	.. ..	3	3	9	5	4	..	..	5	4	2	..	4	3
324	Udigiri	.. ..	2	2	9	4	5	..	..	4	5	4	..	4	4
325	Goodugam	.. ..	11	11	48	16	32	..	..	16	32	6	..	14	17
326	Talapada R	.. ..	21	21	93	46	47	..	..	46	47	26	..	34	33
327	Taragaballi P	.. ..	16	16	57	26	31	8	12	18	19	16	1	17	24
328	Gateni	... ..	7	7	22	11	11	4	4	7	7	6	..	10	8
329	Krupali R	... ..	18	18	78	42	36	13	11	25	24	15	1	26	23
330	Phiringipadar	... ..	15	15	59	31	28	..	..	30	27	9	..	21	25
331	Madhipada P, R	.. ..	62	62	256	135	121	39	31	60	72	27	..	96	99
332	Mallikpada R	... ..	21	21	100	49	51	..	..	47	45	4	..	37	38
333	Nedipada	.. ..	12	12	52	25	27	..	..	25	27	4	..	15	18
334	Gudurikhol	... ..	6	6	28	12	16	..	...	12	16	..	..	8	8
335	Telapali P	.. ..	44	44	211	120	91	24	24	45	55	36	..	79	70
336	Ganjukhol	... ..	17	17	69	32	37	3	2	28	31	7	..	24	25
337	Patakataka!	... ..	2	2	10	3	7	..	..	3	7	1	..	2	6
338	Sunakhadu R	.. ..	29	29	125	57	68	6	3	51	65	15	..	38	46
339	Mundasahi R	.. ..	15	15	62	28	34	..	..	24	32	4	..	23	24
340	Nuapada P, R	.. ..	42	42	167	89	78	8	5	12	11	31	..	52	40
341	Budakamba R	.. ..	18	18	77	38	39	..	..	38	39	2	..	22	28
342	Kotapanga P	.. ..	2	2	9	3	6	..	..	3	6	..	..	3	6
343	Gopipader	.. ..	12	12	48	21	27	2	3	19	24	..	..	17	16
344	Bedajapanga	.. ..	1	1	6	3	3	..	..	3	3	..	..	2	3
345	Goptakali	.. ..	3	3	10	4	6	..	..	4	6	..	..	3	5
345	Penupada P	.. ..	31	31	120	59	61	8	8	34	38	5	...	40	42
347	Ragudisahi P	.. ..	24	24	90	38	52	..	..	36	49	1	..	31	38
348	Kantapaderi	.. ..	3	3	14	6	8	..	..	6	8	..	..	4	6
349	Jimanpanga	.. ..	2	2	13	9	4	..	..	9	4	..	..	4	3
350	Baskapati	.. ..	12	12	55	26	29	..	..	26	29	..	..	17	11

contd.

Sl. No.	Workers																		Non-workers	
	I As Cultivator		II As Agricultural Labourer		III In Mining, Quarrying, etc.		IV At Household Industry		V In Manufacturing other than Household Industry		VI In Construction		VII In Trade and Commerce		VIII In Transport, Storage and Communications		IX In Other Services		X	
	M	F	M	F	M	F	M	F	M	F	M	F	M	F	M	F	M	F	M	F
1	17	18	19	20	21	22	23	24	25	26	27	28	29	30	31	32	33	34	35	36
316	37	43	..	..	2	1	16	11	..	..	..	..	..	..	..	..	..	1	27	33
317	37	39	..	..	1	1	2	..	..	..	..	..	..	..	..	..	..	..	13	21
318	30	41	..	..	2	1	1	1	..	..	..	..	..	..	..	..	1	..	20	15
319	32	42	..	..	..	..	2	..	..	..	..	..	..	..	..	..	3	4	12	19
320	60	62	5	..	..	..	1	2	..	..	..	..	..	..	..	..	18	2	48	77
321	2	2	..	..	..	..	..	..	..	..	..	..	..	..	..	..	..	..	3	1
322	53	66	32	32	..	..	11	7	..	..	..	..	..	..	..	..	2	2	57	37
323	4	3	..	..	..	..	..	..	..	..	..	..	..	..	..	..	..	..	1	1
324	4	4	..	..	..	..	..	..	..	..	..	..	..	..	..	..	..	..	..	1
325	14	17	..	..	..	..	..	..	..	..	..	..	..	..	..	..	..	..	2	15
326	29	32	4	1	..	..	..	..	..	..	..	..	..	..	..	..	1	..	12	14
327	15	17	1	2	..	..	1	2	..	..	..	..	..	..	..	..	..	3	9	7
328	10	7	..	1	..	..	..	..	..	..	..	..	..	..	..	..	..	..	1	3
329	19	19	4	2	..	..	3	2	..	..	..	..	..	..	..	..	..	..	16	13
330	20	22	..	2	..	..	1	1	..	..	..	..	..	..	..	..	..	..	10	3
331	68	67	..	..	..	..	27	32	..	..	..	..	..	..	..	..	1	..	39	22
332	35	34	..	..	..	..	2	4	..	..	..	..	..	..	..	..	..	..	12	13
333	15	18	..	..	..	..	..	..	..	..	..	..	..	..	..	..	..	..	10	9
334	8	8	..	..	..	..	..	..	..	..	..	..	..	..	..	..	..	..	4	8
335	49	51	6	8	..	..	16	11	..	..	5	..	..	..	..	..	3	..	41	21
336	22	20	..	1	..	..	2	4	..	..	..	..	..	..	..	..	..	..	8	12
337	2	6	..	..	..	..	..	..	..	..	..	..	..	..	..	..	..	..	1	1
338	32	45	..	..	..	..	4	1	..	..	..	..	2	..	..	..	..	..	19	22
339	21	24	..	..	..	..	..	..	..	..	..	..	2	..	..	..	..	..	5	10
340	27	21	..	..	..	..	17	18	..	..	..	..	2	..	..	..	6	1	37	38
341	22	28	..	..	..	..	..	..	..	..	..	..	..	..	..	..	..	..	16	11
342	3	6	..	..	..	..	..	..	..	..	..	..	..	..	..	..	..	..	..	..
343	16	14	..	1	..	..	1	..	..	..	..	..	..	..	..	..	..	1	4	11
344	2	3	..	..	..	..	..	..	..	..	..	..	..	..	..	..	..	..	1	..
345	3	5	..	..	..	..	..	..	..	..	..	..	..	..	..	..	..	..	1	1
346	38	35	..	2	..	..	1	..	..	..	..	..	..	..	..	..	1	5	19	19
347	30	35	..	..	..	..	..	..	..	..	..	..	..	..	..	..	1	3	7	14
348	4	6	..	..	..	..	..	..	..	..	..	..	..	..	..	..	..	..	2	2
349	4	3	..	..	..	..	..	..	..	..	..	..	..	..	..	..	..	..	5	1
350	17	11	..	..	..	..	..	..	..	..	..	..	..	..	..	..	..	..	9	18

Sl. No.	District/Subdivision/Taluk/ Police Station/Village/Town	Area in Sq. miles/ acres	Occupied residential houses		Total No. of persons enumerated			Scheduled Castes		Scheduled Tribes		Literate and educated persons		Total Workers (I—IX)	
			No. of Houses	No. of House-holds	P	M	F	M	F	M	F	M	F	M	F
1	2	3	4	5	6	7	8	9	10	11	12	13	14	15	16
351	Kainjamendi	.. ..	5	5	18	9	9	2	1	4	6	1	..	7	8
352	Sakipadar	.. ..	3	3	14	9	5	9	5	..	..	..	..	6	4
353	Miniadhipa	.. ..	12	12	56	24	32	..	..	17	21	..	..	12	16
354	Basapanga	.. ..	4	4	15	7	8	..	..	7	8	..	..	5	5
355	Magamunda P	.. ..	13	13	56	29	27	..	..	27	23	3	..	21	20
356	Sakhipada P	.. ..	67	67	301	156	145	34	39	42	48	44	2	98	89
357	Tuhudipadar	.. ..	4	4	24	13	11	..	..	7	10	5	..	7	6
358	Tandrigan	.. ..	5	5	24	12	12	..	..	12	12	1	..	8	8
359	Sasipadar	.. ..	7	7	28	12	16	..	..	..	..	6	..	8	9
360	Kapabrudi	.. ..	7	7	35	17	18	..	..	14	17	..	..	12	11
361	Nedisahi	.. ..	10	10	51	28	23	..	..	28	23	8	..	14	16
362	Gebidi	.. ..	1	1	9	2	7	..	..	2	7	..	..	1	2
363	Bhendrapalli	.. ..	2	2	6	2	4	..	..	..	..	2	..	2	2
364	Kalibira	.. ..	3	3	10	7	3	..	..	7	3	..	..	6	3
365	Nuasahi	.. ..	10	10	47	24	23	..	..	17	17	5	..	14	14
366	Tunurusahi	.. ..	3	3	14	8	6	..	..	8	6	..	..	7	5
367	Dalarsahi	.. ..	12	12	52	26	26	..	..	26	26	6	..	19	20
368	Dandipada	.. ..	11	11	55	33	22	1	..	13	9	13	..	25	17
369	Jenapada	.. ..	13	13	57	27	30	..	..	27	30	12	4	25	23
370	Kamapada P	.. ..	27	27	133	64	69	18	16	13	21	29	..	42	44
371	Bengasipadar	.. ..	32	32	139	67	72	5	6	62	66	18	..	50	58
372	Kudalikhol	.. ..	1	1	6	3	3	..	..	3	3	..	..	2	3
373	Kuduki	.. ..	17	17	75	36	39	2	..	32	36	13	..	26	29
374	Ladapaderi	.. ..	7	7	42	19	23	19	23	..	..	1	..	13	11
375	Nedipada	.. ..	12	12	61	30	31	4	4	26	27	13	1	25	24
376	Palendi	.. ..	8	8	36	15	21	..	..	15	21	1	..	11	12
377	Prangapada	.. ..	12	12	81	30	51	..	..	30	51	11	..	23	33
378	Kekringia	.. ..	16	16	78	42	36	13	11	24	21	2	..	28	25
379	Dagarpadar	.. ..	22	22	86	47	39	3	1	24	19	3	1	30	26
380	Bagipadar	.. ..	17	17	74	41	33	..	..	41	33	..	..	31	24
381	Galesuga P	.. ..	9	10	40	21	19	..	..	13	15	2	..	13	12
382	Gabapada	.. ..	4	5	26	16	10	4	3	12	7	..	1	10	7
383	Jangarsahi	.. ..	6	6	24	12	12	..	..	12	12	..	..	7	9
384	Pradipadar	.. ..	3	3	12	7	5	..	..	7	5	2	3	3	4
385	Sramburaha	.. ..	24	24	87	38	49	11	14	27	35	2	..	21	40

contd.

Sl. No.	Workers																			
	I As Cultivator		II As Agricultural Labourer		III In Mining, Quarrying, etc.		IV At Household Industry		V In Manufacturing other than Household Industry		VI In Construction		VII In Trade and Commerce		VIII In Transport, Storage and Communications		IX In Other Services		X Non-workers	
	M	F	M	F	M	F	M	F	M	F	M	F	M	F	M	F	M	F	M	F
1	17	18	19	20	21	22	23	24	25	26	27	28	29	30	31	32	33	34	35	36
351	4	5	1	1	..	..	2	2	..	..	..	..	..	..	..	..	..	..	2	1
352	..	..	3	3	..	..	..	..	..	..	..	..	..	..	..	..	3	1	3	1
353	11	11	..	2	..	..	..	..	..	..	..	..	..	..	..	..	1	3	12	16
354	5	5	..	..	..	..	..	..	..	..	..	..	..	..	..	..	..	..	2	3
355	20	18	..	..	..	..	..	..	..	..	..	..	..	..	..	..	1	2	8	7
356	46	35	24	29	..	..	26	23	..	..	..	..	..	..	..	..	2	2	58	56
357	7	6	..	..	..	..	..	..	..	..	..	..	..	..	..	..	..	..	6	5
358	8	8	..	..	..	..	..	..	..	..	..	..	..	..	..	..	..	..	4	4
359	7	9	..	..	..	..	1	..	..	..	..	..	..	..	..	..	..	..	4	7
360	11	9	1	2	..	..	..	..	..	..	..	..	..	..	..	..	..	..	5	7
361	12	13	2	3	..	..	..	..	..	..	..	..	..	..	..	..	..	..	14	7
362	1	2	..	..	..	..	..	..	..	..	..	..	..	..	..	..	..	..	1	5
363	2	2	..	..	..	..	..	..	..	..	..	..	..	..	..	..	..	..	..	2
364	4	3	2	..	..	..	..	..	..	..	..	..	..	..	..	..	..	..	1	..
365	9	8	5	6	..	..	..	..	..	..	..	..	..	..	..	..	..	..	10	9
366	7	5	..	..	..	..	..	..	..	..	..	..	..	..	..	..	..	..	1	1
367	19	20	..	..	..	..	..	..	..	..	..	..	..	..	..	..	..	..	7	6
368	17	13	1	..	..	..	6	4	..	..	..	..	..	..	..	..	1	..	8	5
369	24	23	1	..	..	..	..	..	..	..	..	..	..	..	..	..	..	..	2	7
370	30	35	10	8	..	..	1	1	..	..	..	..	..	..	..	..	1	..	22	25
371	50	58	..	..	..	..	..	..	..	..	..	..	..	..	..	..	..	..	17	14
372	2	3	..	..	..	..	..	..	..	..	..	..	..	..	..	..	..	..	1	..
373	22	27	1	2	2	..	..	..	..	..	..	..	..	..	..	..	1	..	10	10
374	7	7	6	4	..	..	..	..	..	..	..	..	..	..	..	..	..	..	6	12
375	9	11	16	13	..	..	..	..	..	..	..	..	..	..	..	..	..	..	5	7
376	8	8	..	1	..	..	3	3	..	..	..	..	..	..	..	..	..	..	4	9
377	23	33	..	..	..	..	..	..	..	..	..	..	..	..	..	..	..	..	7	18
378	16	15	10	9	2	..	..	1	..	..	..	..	..	..	..	..	..	..	14	11
379	19	15	8	9	2	1	..	1	..	..	..	..	..	..	..	..	1	..	17	13
380	25	12	6	12	..	..	..	..	..	..	..	..	..	..	..	..	..	..	10	9
381	6	7	3	5	2	..	..	..	..	..	..	..	..	..	..	..	2	..	8	7
382	6	5	..	2	3	..	..	..	..	..	..	..	..	..	..	..	1	..	6	3
383	6	3	..	6	1	..	..	..	..	..	..	..	..	..	..	..	..	..	5	3
384	2	2	1	2	..	..	..	..	..	..	..	..	..	..	..	..	..	..	4	1
385	20	31	..	9	..	..	..	..	..	..	..	..	..	..	..	..	1	..	17	9

Sl. No.	District/Subdivision/Taluk/ Police Station/Village/Town	Area in Sq. miles/ acres	Occupied residential houses		Total No. of persons enumerated			Scheduled Castes		Scheduled Tribes		Literate and educated persons		Total Workers (I—IX)	
			No. of Houses	No. of House-holds	P	M	F	M	F	M	F	M	F	M	F
1	2	3	4	5	6	7	8	9	10	11	12	13	14	15	16
386	Dambadei	.. ..	30	32	127	59	68	6	16	41	46	4	1	44	45
387	Tetkapadar	.. ..	36	36	156	71	85	1	..	60	72	..	..	52	60
388	Sarulai R	.. ..	11	11	47	22	25	..	..	19	24	..	..	18	18
389	Nediraha R	.. ..	61	61	295	139	156	15	17	119	131	2	..	96	111
390	Jakiraha	.. ..	37	37	158	77	81	13	22	54	50	1	..	59	56
391	Kambaraha	.. ..	30	30	121	60	61	..	..	57	60	..	..	51	51
392	Kaduraha	.. ..	35	35	162	80	82	6	12	56	59	3	..	55	54
393	Brungajodi	.. ..	24	24	99	56	43	4	3	34	38	7	..	37	31
394	Dadilai	.. ..	7	7	31	15	16	..	..	15	16	..	..	10	14
395	Dahiganda	.. ..	13	13	68	30	38	..	..	30	38	2	..	19	26
396	Mahalingia	.. ..	4	4	13	5	8	..	..	5	8	..	..	3	5
397	Baimunda	.. ..	6	6	25	11	14	..	..	11	14	..	..	6	10
398	Gajurighati R	.. ..	7	7	32	18	14	..	..	13	12	1	..	13	10
399	Karakuja R	.. ..	2	2	12	3	9	..	..	3	9	..	..	3	6
400	Ganibali	.. ..	10	10	35	17	18	..	..	16	17	1	..	13	15
401	Bengasi	.. ..	4	4	22	10	12	..	..	10	12	..	..	7	5
402	Madapademi P	.. ..	21	21	104	51	53	4	5	44	44	..	..	34	34
403	Nathapadara	.. ..	24	25	112	55	57	29	32	14	9	13	..	34	34
404	Gurupada	.. ..	40	43	179	87	92	25	25	10	12	22	..	59	28
405	Urkia	.. ..	18	20	88	44	44	..	..	14	20	14	..	31	21
406	Kurkunpali	.. ..	31	31	134	63	71	6	3	57	68	8	2	39	33
407	Tamulipadar P	.. ..	23	23	98	42	56	13	12	27	44	14	..	31	24
408	Kailamba	.. ..	17	18	78	34	44	7	11	23	30	2	..	23	23
409	Patamaha	.. ..	8	8	41	23	18	23	18	..	..	2	..	14	10
410	Kelapada P, R	.. ..	99	99	714	339	375	77	73	82	105	171	11	220	200
411	Karandiballi	.. ..	4	4	35	18	17	..	..	14	15	2	..	10	11
412	Kadipanga	.. ..	2	2	7	5	2	..	..	5	2	..	..	3	2
413	Junjraju	.. ..	3	3	16	9	7	..	..	9	7	1	..	7	4
414	Tilakpada	.. ..	8	8	40	22	18	..	..	20	15	9	..	10	8
415	Ketedamaha	.. ..	8	8	27	14	13	..	..	14	13	3	..	11	9
416	Seskajodi P, R	.. ..	31	31	146	69	77	33	36	11	10	41	4	46	31
417	Barasahi	.. ..	4	4	14	9	5	..	..	9	5	3	..	5	5
418	Taberikuti	.. ..	9	9	42	26	16	..	..	26	16	14	..	18	13
419	Baima	.. ..	9	9	48	25	23	..	..	22	19	13	..	13	14
420	Gaudabadi	.. ..	11	11	51	21	30	..	..	17	27	10	1	12	19

contd.

Sl. No.	Workers																		Non-workers	
	I As Cultivator		II As Agricultural Labourer		III In Mining, Quarrying, etc.		IV At Household Industry		V In Manufacturing other than Household Industry		VI In Construction		VII In Trade and Commerce		VIII In Transport, Storage and Communications		IX In Other Services		X	
	M	F	M	F	M	F	M	F	M	F	M	F	M	F	M	F	M	F	M	F
1	17	18	19	20	21	22	23	24	25	26	27	28	29	30	31	32	33	34	35	36
386	29	27	9	16	3	..	1	..	..	..	..	..	..	..	..	..	2	2	15	23
387	35	46	11	14	6	..	..	..	..	..	..	..	..	..	..	..	..	..	19	25
388	14	15	2	3	2	..	..	..	..	..	..	..	..	..	..	..	..	..	4	7
389	55	63	27	34	3	..	1	1	..	..	..	..	..	..	..	..	10	13	43	45
390	44	39	9	9	3	1	1	1		..	..	..	..	..	..	..	2	6	18	25
391	38	37	11	12	1	2	1	..	..	..	..	..	..	..	..	..	..	..	9	10
392	35	35	18	18	2	1	..	..	..	..	..	..	..	..	..	..	..	..	25	28
393	27	24	4	6	1	..	..	..	..	..	..	..	3	..	..	..	2	1	19	12
394	10	14	..	..	..	..	..	..	..	..	..	..	..	..	..	..	..	..	5	2
395	13	18	6	8	..	..	..	..	..	..	..	..	..	..	..	..	..	..	11	12
396	3	4	..	1	..	..	..	..	..	..	..	..	..	..	..	..	..	..	2	3
397	6	8	..	..	..	..	..	..	..	..	..	..	..	..	..	..	..	2	5	4
398	10	8	1	2	2	..	..	..	..	..	..	..	..	..	..	..	..	..	5	4
399	3	6	..	..	..	..	..	..	..	..	..	..	..	..	..	..	..	..	..	3
400	10	12	3	3	..	..	..	..	..	..	..	..	..	..	..	..	..	..	4	3
401	6	4	..	..	..	..	..	..	..	..	..	..	..	..	..	..	1	1	3	7
402	15	18	15	16	1	..	..	..	..	..	..	..	..	..	..	..	3	..	17	19
403	13	3	2	6	..	..	19	25	..	..	..	..	..	..	..	..	..	..	21	23
404	21	3	13	8	2	1	17	14	..	..	..	..	1	..	..	..	5	2	28	64
405	15	3	11	9	3	1	..	8	..	..	..	..	2	..	..	..	..	..	13	23
406	34	27	4	6	1	..	..	..	..	..	..	..	..	..	..	..	..	..	24	38
407	14	14	12	8	2	2	1	..	..	..	..	..	..	..	..	..	2	..	11	32
408	15	12	7	10	1	..	..	1	..	..	..	..	..	..	..	..	..	..	11	21
409	10	6	3	4	1	..	..	..	..	..	..	..	..	..	..	..	..	..	9	8
410	118	89	5	16	..	5	76	90	..	..	..	..	9	..	..	..	12	..	119	175
411	10	11	..	..	..	..	..	..	..	..	..	..	..	..	..	..	..	..	8	6
412	2	2	1	..	..	..	..	..	..	..	..	..	..	..	..	..	..	..	2	..
413	3	2	4	2	..	..	..	..	..	..	..	..	..	..	..	..	..	..	2	3
414	7	6	2	1	1	1	..	..	..	..	..	..	..	..	..	..	..	..	12	10
415	7	5	4	4	..	..	..	..	..	..	..	..	..	..	..	..	..	..	3	4
416	19	10	..	2	..	..	24	19	..	..	..	..	..	..	..	..	3	..	23	46
417	2	3	3	2	..	..	..	..	..	..	..	..	..	..	..	..	..	..	4	..
418	7	11	11	2	..	..	..	..	..	..	..	..	..	..	..	..	..	..	8	3
419	13	14	..	..	..	..	..	..	..	..	..	..	..	..	..	..	..	..	12	9
420	12	17	..	..	..	..	..	2	..	..	..	..	..	..	..	..	..	..	9	11

Sl. No.	District/Subdivision/Taluk/ Police Station/Village/Town	Area in Sq. miles/ acres	Occupied residential houses		Total No. of persons enumerated			Scheduled Castes		Scheduled Tribes		Literate and educated persons		Total Workers (I—IX)	
			No. of Houses	No. of House-holds	P	M	F	M	F	M	F	M	F	M	F
1	2	3	4	5	6	7	8	9	10	11	12	13	14	15	16
421	Gadumunda	.. ..	8	8	36	14	22	..	..	13	20	7	1	9	14
422	Jailamba P	.. ..	32	32	139	66	73	..	..	47	54	31	1	42	44
423	Dubsara	.. ..	3	3	20	11	9	..	..	11	9	6	1	5	5
424	Jargipada	.. ..	14	16	73	35	38	..	..	30	36	10	..	26	24
425	Dadagapada P	.. ..	33	34	159	77	82	..	..	73	78	19	1	54	55
426	Pipalpada P	.. ..	9	9	37	18	19	..	..	18	19	1	..	12	12
427	Jarisahi	.. ..	8	8	44	22	22	19	19	3	3	11	..	14	15
428	Dakapada	.. ..	13	13	60	30	30	..	..	30	30	5	..	23	17
429	Damapada	.. ..	29	30	120	54	66	..	..	49	60	12	1	39	49
430	Sramburaha	.. ..	21	22	80	39	41	1	..	26	29	24	..	32	33
431	Dalapada	.. ..	21	23	94	43	51	..	..	38	45	20	..	34	40
432	Katapanga R	.. ..	26	28	116	52	64	..	..	51	62	13	..	36	48
433	Jarapanga	.. ..	11	12	50	24	26	..	..	24	26	10	..	17	18
434	Kutiguda R	.. ..	19	19	70	32	38	..	..	31	35	5	..	22	24
435	Sarulai	.. ..	19	19	90	40	50	..	..	40	50	15	..	23	31
436	Nuapadar P, R	.. ..	52	52	267	131	136	20	15	15	15	73	2	80	88
437	Billupadar	.. ..	32	40	213	113	100	43	40	8	5	32	3	60	52
438	Masurasahi R	.. ..	18	20	103	57	46	..	..	54	44	21	..	33	28
439	Tasukoti	.. ..	9	11	35	16	19	..	..	16	19	4	..	12	12
440	Barapadar	.. ..	4	4	21	10	11	..	..	10	11	3	..	9	6
441	Gerupada R	.. ..	68	68	315	158	157	58	63	10	9	28	1	93	89
442	Behinga	.. ..	27	28	105	54	51	..	..	34	51	4	1	37	32
443	Pidiasaru	.. ..	4	4	22	11	11	..	..	11	11	..	..	5	10
444	Kailapada	.. ..	8	9	35	17	18	..	..	17	18	..	..	12	13
445	Sainpada	.. ..	8	8	27	14	13	1	1	11	8	2	..	10	9
446	Dumduma	.. ..	17	17	79	38	41	4	7	8	9	3	..	24	25
447	Kamadakamba	.. ..	7	7	38	18	20	..	..	..	..	..	..	12	10
448	Pudsuga	.. ..	2	2	9	5	4	..	..	5	4	..	..	3	4
449	Madhipada	.. ..	7	7	33	14	19	..	..	9	15	..	..	8	10
450	Sagadipada	.. ..	8	8	39	21	18	9	16	..	..	..	..	14	9
451	Bagadadi	.. ..	3	3	11	5	6	..	..	5	6	..	..	4	5
452	Balarampur	.. ..	3	3	16	11	5	..	..	..	..	1	..	5	3
453	Ganjupanga R	.. ..	2	2	7	5	2	..	..	5	2	..	..	2	2
454	Dalpadasahi	.. ..	10	10	38	21	17	21	17	..	..	5	..	14	12
455	Beguniasahi	.. ..	16	16	72	37	35	37	35	..	..	1	..	20	18

contd.

Sl. No.	Workers																			
	I As Cultivator		II As Agricultural Labourer		III In Mining, Quarrying, etc.		IV At Household Industry		V In Manufacturing other than Household Industry		VI In Construction		VII In Trade and Commerce		VIII In Transport, Storage and Communications		IX In Other Services		X Non-workers	
	M	F	M	F	M	F	M	F	M	F	M	F	M	F	M	F	M	F	M	F
1	17	18	19	20	21	22	23	24	25	26	27	28	29	30	31	32	33	34	35	36
421	6	9	1	4	1	1	..	..	..	..	..	..	..	..	..	..	1	..	5	8
422	30	36	10	8	2	..	..	..	..	..	..	..	..	..	..	..	..	..	24	29
423	5	5	..	..	..	..	..	..	..	..	..	..	..	..	..	..	..	..	6	4
424	24	24	..	..	2	..	..	..	..	..	..	..	..	..	..	..	..	..	9	14
425	48	43	4	10	2	2	..	..	..	..	..	..	..	..	..	..	..	..	23	27
426	8	6	4	6	..	..	..	..	..	..	..	..	..	..	..	..	..	..	6	7
427	4	5	..	..	..	..	9	9	..	..	..	..	..	..	..	..	1	1	8	7
428	21	16	2	1	..	..	..	..	..	..	..	..	..	..	..	..	..	..	7	13
429	35	40	2	8	..	..	2	1	..	..	..	..	..	..	..	..	..	..	15	17
430	22	28	2	3	..	..	4	1	..	..	..	..	2	..	..	..	2	1	7	8
431	27	31	5	7	..	..	2	2	..	..	..	..	..	..	..	..	..	..	9	11
432	24	32	11	14	..	..	1	2	..	..	..	..	..	..	..	..	..	..	16	16
433	15	16	..	..	..	..	..	..	..	..	..	..	..	..	..	..	2	2	7	8
434	14	18	7	6	..	..	1	..	..	..	..	..	..	..	..	..	..	..	10	14
435	14	26	9	5	..	..	..	..	..	..	..	..	..	..	..	..	..	..	17	19
436	43	53	..	..	..	..	15	24	..	..	..	..	7	..	..	..	15	11	51	48
437	19	16	3	7	..	..	38	29	..	..	..	..	..	..	..	..	..	..	53	48
438	32	15	..	11	1	1	..	..	..	..	..	..	..	1	..	..	..	..	24	18
439	12	12	..	..	..	..	..	..	..	..	..	..	..	..	..	..	..	..	4	7
440	9	6	..	..	..	..	..	..	..	..	..	..	..	..	..	..	..	..	1	5
441	27	34	15	14	1	..	40	38	..	..	..	..	8	..	..	..	2	3	65	68
442	30	28	5	3	2	..	..	..	..	..	..	..	..	..	..	..	..	1	17	19
443	5	10	..	..	..	..	..	..	..	..	..	..	..	..	..	..	..	..	6	1
444	12	11	..	2	..	..	..	..	..	..	..	..	..	..	..	..	..	..	5	5
445	9	9	..	..	..	..	..	..	..	..	..	..	..	..	..	..	1	..	4	4
446	21	22	..	..	..	..	3	3	..	..	..	..	..	..	..	..	..	..	14	16
447	12	10	..	..	..	..	..	..	..	..	..	..	..	..	..	..	..	..	6	10
448	3	4	..	..	..	..	..	..	..	..	..	..	..	..	..	..	..	..	2	..
449	8	10	..	..	..	..	..	..	..	..	..	..	..	..	..	..	..	..	6	9
450	2	..	3	2	..	..	9	2	..	..	..	..	..	..	..	..	..	5	7	9
451	2	3	..	..	2	2	..	..	..	..	..	..	..	..	..	..	..	..	1	1
452	..	..	..	..	..	..	4	3	..	..	..	..	..	..	..	..	1	..	6	2
453	2	2	..	..	..	..	..	..	..	..	..	..	..	..	..	..	..	..	3	..
454	..	..	..	..	..	..	14	12	..	..	..	..	..	..	..	..	..	..	7	5
455	3	4	..	..	..	..	17	14	..	..	..	..	..	..	..	..	..	..	17	17

Sl. No.	District/Subdivision/Taluk/ Police Station/Village/Town	Area in Sq. miles/ acres	Occupied residential houses		Total No. of persons enumerated			Scheduled Castes		Scheduled Tribes		Literate and educated persons		Total Workers (I—IX)	
			No. of Houses	No. of House-holds	P	M	F	M	F	M	F	M	F	M	F
1	2	3	4	5	6	7	8	9	10	11	12	13	14	15	16
456	Bandhagada P, Po	.. ..	184	184	626	319	307	61	44	77	103	159	20	213	200
457	Tiramaha	.. ..	42	42	131	69	62	..	..	42	36	32	..	47	44
458	Tejamaha	.. ..	17	17	58	27	31	..	..	23	25	11	1	20	22
459	Mandiapada	.. ..	12	12	42	18	24	..	..	15	23	7	..	15	20
460	Saradhapali	.. ..	19	19	86	39	47	1	2	4	6	31	2	31	32
461	Pikaradi	.. ..	16	16	75	31	44	..	..	30	44	5	..	23	19
462	Jampakali	.. ..	17	17	69	35	34	..	..	32	32	10	..	26	21
463	Chadiapalli R	.. ..	21	21	98	52	46	..	..	41	41	19	3	30	28
464	Bijukuti	.. ..	4	4	18	9	9	..	..	6	8	3	..	4	6
465	Balkidadi R	.. ..	18	18	79	37	42	31	33	6	9	8	2	24	30
466	Manipadar P	.. ..	35	35	171	83	88	1	4	70	72	21	1	49	44
467	Podapara	.. ..	66	66	251	130	121	7	8	41	43	73	2	80	78
468	Dangadikia P, R	.. ..	40	40	176	85	91	55	55	29	33	23	..	60	57
469	Rasepadar	.. ..	4	4	26	10	16	..	..	10	16	6	..	5	5
470	Damapada	.. ..	10	10	41	20	21	..	..	20	21	9	..	10	16
471	Milumuha	.. ..	5	5	25	13	12	..	..	13	12	3	..	8	8
472	Bakapali R	.. ..	15	15	68	35	33	30	28	5	5	3	..	20	18
473	Karandiballi	.. ..	15	15	62	32	30	..	..	30	28	1	..	18	22
474	Madanbadi	.. ..	7	7	27	18	9	3	2	3	1	2	1	12	9
475	Karandagada P	.. ..	46	46	239	123	116	17	16	74	81	46	3	86	79
476	Dangapadara	.. ..	3	3	9	5	4	..	..	5	4	..	..	5	4
477	Padripada P	.. ..	52	52	207	100	107	..	..	68	87	24	2	71	77
478	Bandamaha	.. ..	12	12	42	15	27	2	5	13	22	4	..	12	18
479	Biraguda	.. ..	21	21	81	35	46	30	35	5	11	2	..	20	27
480	Sitapada	.. ..	3	3	15	7	8	..	..	7	8	..	..	5	6
481	Tuspapadi	.. ..	4	4	13	6	7	..	..	4	5	1	..	4	6
482	Budapadar	.. ..	11	11	48	20	28	..	..	20	28	1	..	14	19
483	Barepanga	.. ..	16	16	76	39	37	1	2	34	33	5	..	26	27
484	Jujerapada	.. ..	24	24	89	38	51	2	2	35	47	4	..	26	32
485	Baudipada	.. ..	18	18	55	30	25	9	6	21	19	7	..	23	23
486	Saruma	.. ..	7	7	30	14	16	...	...	14	16	1	...	11	10
487	Panjapadar	.. ..	10	10	27	12	15	..	..	4	5	2	..	11	8
488	Sanagadu P	.. ..	34	34	154	69	85	22	27	47	58	10	1	54	61
489	Bukudei	.. ..	22	22	102	52	50	..	..	52	50	5	..	34	34
490	Tengeri	.. ..	8	8	41	18	23	..	..	18	23	..	..	14	15

contd.

Sl. No.	Workers																		Non-workers	
	I As Cultivator		II As Agricultural Labourer		III In Mining, Quarrying, etc.		IV At Household Industry		V In Manufacturing other than Household Industry		VI In Construction		VII In Trade and Commerce		VIII In Transport, Storage and Communications		IX In Other Services		X	
	M	F	M	F	M	F	M	F	M	F	M	F	M	F	M	F	M	F	M	F
1	17	18	19	20	21	22	23	24	25	26	27	28	29	30	31	32	33	34	35	36
456	140	125	37	71	3	..	22	3	..	..	..	..	3	..	..	..	8	1	106	107
457	45	39	1	5	1	..	..	..	..	..	..	..	..	..	..	..	..	..	22	18
458	16	16	3	6	1	..	..	..	..	..	..	..	..	..	..	..	..	..	7	9
459	14	16	..	..	1	4	..	..	..	..	..	..	..	..	..	..	..	..	3	4
460	21	25	6	7	..	..	3	..	..	..	..	..	..	..	..	..	1	..	8	15
461	22	18	..	..	1	1	..	..	..	..	..	..	..	..	..	..	..	..	8	25
462	17	15	9	6	..	..	..	..	..	..	..	..	..	..	..	..	..	..	9	13
463	19	17	11	11	..	..	..	..	..	..	..	..	..	..	..	..	..	..	22	18
464	3	6	..	..	1	..	..	..	..	..	..	..	..	..	..	..	..	..	5	3
465	18	22	4	8	..	..	1	..	..	..	..	..	..	..	..	..	1	..	13	12
466	40	35	8	9	..	..	..	..	..	..	..	..	1	..	..	..	..	..	34	44
467	68	69	4	5	1	1	3	1	..	..	..	..	2	..	..	..	2	2	50	43
468	23	27	36	30	..	..	..	..	..	..	..	..	..	..	..	..	1	..	25	34
469	5	5	..	..	..	..	..	..	..	..	..	..	..	..	..	..	..	..	5	11
470	10	16	..	..	..	..	..	..	..	..	..	..	..	..	..	..	..	..	10	5
471	6	7	..	..	2	1	..	..	..	..	..	..	..	..	..	..	..	..	5	4
472	5	6	15	12	..	..	..	..	..	..	..	..	..	..	..	..	..	..	15	15
473	14	20	4	2	..	..	..	..	..	..	..	..	..	..	..	..	..	..	14	8
474	9	7	3	2	..	..	..	..	..	..	..	..	..	..	..	..	..	..	6	..
475	57	51	17	20	3	2	5	6	..	..	..	..	2	..	..	..	2	..	37	37
476	5	4	..	..	..	..	..	..	..	..	..	..	..	..	..	..	..	..	..	..
477	56	67	7	6	5	2	3	2	..	..	..	..	..	..	..	..	..	..	29	30
478	10	13	1	5	..	..	1	..	..	..	..	..	..	..	..	..	..	..	3	9
479	10	12	4	8	..	..	1	1	..	..	..	..	5	6	..	..	..	..	15	19
480	5	6	..	..	..	..	..	..	..	..	..	..	..	..	..	..	..	..	2	2
481	3	5	..	..	..	..	1	1	..	..	..	..	..	..	..	..	..	..	2	1
482	13	18	..	..	1	1	..	..	..	..	..	..	..	..	..	..	..	..	6	9
483	24	27	1	..	..	..	..	..	..	..	..	..	..	..	..	..	1	..	13	10
484	19	26	2	2	..	..	4	4	..	..	..	..	..	..	..	..	1	..	12	19
485	14	17	7	5	1	1	..	..	..	..	..	..	..	..	..	..	1	..	7	2
486	11	10	..	..	..	..	..	..	..	..	..	..	..	..	..	..	..	..	3	6
487	7	6	2	..	1	1	..	..	..	..	..	..	1	1	..	..	..	..	1	7
488	42	44	5	8	6	9	..	..	..	..	..	..	..	..	..	..	1	..	15	24
489	34	34	..	..	..	..	..	..	..	..	..	..	..	..	..	..	..	..	18	16
490	14	15	..	..	..	..	..	..	..	..	..	..	..	..	..	..	..	..	4	8

Sl. No.	District/Subdivision/Taluk/ Police Station/Village/Town	Area in Sq. miles/ acres	Occupied residential houses		Total No. of persons enumerated			Scheduled Castes		Scheduled Tribes		Literate and educated persons		Total Workers (I—IX)	
			No. of Houses	No. of House-holds	P	M	F	M	F	M	F	M	F	M	F
1	2	3	4	5	6	7	8	9	10	11	12	13	14	15	16
491	Kusumnaju	.. ..	4	4	18	9	9	..	..	9	9	..	..	7	7
492	Daminaju	.. ..	6	6	30	13	17	..	..	13	17	2	..	11	13
493	Taganaju	.. ..	6	6	32	13	19	..	..	12	17	..	..	10	15
494	Sasinipadar	.. ..	6	6	26	10	16	..	..	8	12	1	..	8	8
495	Tandalnaju	.. ..	11	11	48	23	25	..	..	23	25	4	..	17	20
496	Pabingia P	.. ..	66	66	298	145	153	57	56	83	92	21	..	98	106
497	Nedipada	.. ..	39	39	186	72	114	4	8	68	106	13	..	60	82
498	Masiripada	.. ..	33	33	153	60	93	6	9	46	70	5	..	42	58
499	Putikipada P	.. ..	36	36	158	79	79	54	51	24	27	5	1	54	46
500	Bandamuha	.. ..	24	24	117	55	62	..	..	53	59	1	..	39	43
501	Dangarpada	.. ..	35	35	134	62	72	..	..	62	72	5	..	46	52
502	Telarpada	.. ..	20	20	100	45	55	21	28	10	12	12	..	29	34
503	Kandupadar	.. ..	10	10	42	21	21	..	..	3	6	6	..	11	12
504	Jargipadara	.. ..	34	34	141	73	68	28	26	26	30	18	..	42	44
505	Singabadi	.. ..	3	3	10	7	3	..	..	7	3	1	..	4	3
506	Kutibari	.. ..	26	26	120	64	56	14	11	11	15	21	..	40	32
507	Dami	.. ..	16	16	62	25	37	..	..	25	37	2	..	19	22
508	Lengarhaga	.. ..	13	13	49	24	25	..	..	24	25	2	..	17	17
509	Pandupadar P	.. ..	26	29	133	69	64	..	..	69	64	15	..	48	36
510	Dengamaha	.. ..	10	10	49	22	27	..	..	22	27	..	..	16	20
511	Kambasahi	.. ..	5	5	21	12	9	..	..	12	9	..	..	9	5
512	Jagarpadar	.. ..	7	7	30	16	14	..	..	16	14	..	..	9	11
513	Dengagadu	.. ..	5	5	22	9	13	..	..	9	13	..	..	5	7
514	Rotang P, R	.. ..	96	96	473	244	229	47	57	72	68	125	9	130	131
515	Pathukhol	.. ..	40	40	171	75	96	13	12	48	61	2	..	58	66
516	Kalapadara	.. ..	7	7	27	14	13	..	..	14	13	..	..	8	11
517	Kambanaju	.. ..	14	14	72	29	43	..	..	24	42	4	..	20	26
518	Tabinipadara	.. ..	8	8	36	17	19	4	3	11	13	..	..	12	14
519	Turisuga	.. ..	7	7	23	12	11	3	2	9	9	1	..	10	7
520	Badinaju	.. ..	2	2	13	6	7	..	..	6	7	..	..	3	5
521	Lambapadara P	.. ..	38	38	157	75	82	22	24	47	58	6	..	50	52
522	Gunaraju	.. ..	14	14	51	21	30	..	..	21	30	..	..	18	22
523	Bahalpadar	.. ..	2	2	9	6	3	..	..	6	3	2	..	3	2
524	Lambaguduri P	.. ..	14	14	58	29	29	..	..	28	29	..	..	12	17
525	Akatrapa P	.. ..	10	10	42	18	24	..	..	18	24	..	..	11	21

contd.

Sl. No.	Workers																		Non-workers	
	I As Cultivator		II As Agricultural Labourer		III In Mining, Quarrying, etc.		IV At Household Industry		V In Manufacturing other than Household Industry		VI In Construction		VII In Trade and Commerce		VIII In Transport, Storage and Communications		IX In Other Services		X	
	M	F	M	F	M	F	M	F	M	F	M	F	M	F	M	F	M	F	M	F
1	17	18	19	20	21	22	23	24	25	26	27	28	29	30	31	32	33	34	35	36
491	7	7	..	..	..	..	..	..	..	..	..	..	..	..	..	..	..	..	2	2
492	11	13	..	..	..	..	..	..	..	..	..	..	..	..	..	..	..	..	2	4
493	8	11	..	..	2	2	..	2	..	..	..	..	..	..	..	..	..	..	3	4
494	6	7	..	1	..	..	2	..	..	..	..	..	..	..	..	..	..	..	2	8
495	15	19	..	..	2	1	..	..	..	..	..	..	..	..	..	..	..	..	6	5
496	72	78	23	28	..	..	2	..	..	..	..	..	..	..	..	..	1	..	47	47
497	49	75	3	2	5	3	3	2	..	..	..	..	..	..	..	..	..	..	12	32
498	31	48	7	7	2	1	2	2	..	..	..	..	..	..	..	..	..	..	18	35
499	35	30	15	14	..	..	1	1	..	..	..	..	..	1	..	..	3	..	25	33
500	33	37	5	2	1	1	..	3	..	..	..	..	..	..	..	..	..	..	16	19
501	46	51	..	1	..	..	..	..	..	..	..	..	..	..	..	..	..	..	16	20
502	21	25	7	7	..	..	1	2	..	..	..	..	..	..	..	..	..	..	16	21
503	6	6	..	2	..	..	5	4	..	..	..	..	..	..	..	..	..	..	10	9
504	32	32	7	10	1	..	1	2	..	..	..	..	..	..	..	..	1	..	31	24
505	4	3	..	..	..	..	..	..	..	..	..	..	..	..	..	..	..	..	3	..
506	37	31	..	..	2	1	..	..	..	..	..	..	..	..	..	..	1	..	24	24
507	19	22	..	..	..	..	..	..	..	..	..	..	..	..	..	..	..	..	6	15
508	16	15	1	2	..	..	..	..	..	..	..	..	..	..	..	..	..	..	7	8
509	35	32	5	..	6	4	..	..	..	..	..	..	..	..	..	..	2	..	21	28
510	13	20	3	..	..	..	..	..	..	..	..	..	..	..	..	..	..	..	6	7
511	9	5	..	..	..	..	..	..	..	..	..	..	..	..	..	..	..	..	3	4
512	9	10	..	1	..	..	..	..	..	..	..	..	..	..	..	..	..	..	7	3
513	5	7	..	..	..	..	..	..	..	..	..	..	..	..	..	..	..	..	4	6
514	82	80	31	43	4	4	5	4	..	..	..	..	3	..	..	..	5	..	114	98
515	48	49	6	12	1	1	3	4	..	..	..	..	..	..	..	..	..	..	17	30
516	8	5	..	6	..	..	..	..	..	..	..	..	..	..	..	..	..	..	6	2
517	17	25	1	1	2	..	..	..	..	..	..	..	..	..	..	..	..	..	9	17
518	9	9	1	3	2	2	..	..	..	..	..	..	..	..	..	..	..	..	5	5
519	8	6	1	..	1	1	..	..	..	..	..	..	..	..	..	..	..	..	2	4
520	3	5	..	..	..	..	..	..	..	..	..	..	..	..	..	..	..	..	3	2
521	22	29	24	23	2	..	..	..	..	..	..	..	..	..	..	..	2	..	25	30
522	18	20	..	2	..	..	..	..	..	..	..	..	..	..	..	..	..	..	3	8
523	3	2	..	..	..	..	..	..	..	..	..	..	..	..	..	..	..	..	3	1
524	21	17	..	..	1	..	..	..	..	..	..	..	..	..	..	..	..	..	7	12
525	11	21	..	..	..	..	..	..	..	..	..	..	..	..	..	..	..	..	7	3

Sl. No.	District/Subdivision/Taluk/ Police Station/Village/Town	Area in Sq. miles/ acres	Occupied residential houses		Total No. of persons enumerated			Scheduled Castes		Scheduled Tribes		Literate and educated persons		Total Workers (I—IX)	
			No. of Houses	No. of House-holds	P	M	F	M	F	M	F	M	F	M	F
1	2	3	4	5	6	7	8	9	10	11	12	13	14	15	16
526	Masirpadar	.. ..	11	11	38	17	21	..	..	14	18	1	1	13	15
527	Tatarpadar	.. ..	5	5	23	16	7	..	..	16	7	3	..	13	7
528	Dududuba	.. ..	6	6	22	13	9	..	..	13	9	..	..	7	5
529	Janupakal	.. ..	4	4	22	13	9	13	9	..	..	..	..	5	6
530	Talupadara	.. ..	22	22	105	48	57	6	9	37	42	11	..	32	39
531	Batadpanga	.. ..	17	17	89	43	46	..	..	43	46	..	..	26	25
532	Sindhupadara	.. ..	16	16	62	30	32	6	7	20	25	10	..	21	20
533	Dani P	.. ..	16	16	76	40	36	..	..	37	34	12	..	28	26
534	Sradieju	.. ..	9	9	30	16	14	..	..	15	13	1	..	13	9
535	Gunjikheta	.. ..	5	5	24	13	11	..	..	13	11	1	..	9	5
536	Nedipada	.. ..	19	19	66	29	37	..	..	27	32	4	..	21	26
537	Dambapada **P**	.. ..	11	11	43	24	19	1	..	23	19	1	..	19	14
538	Basumaha	.. ..	5	5	20	10	10	..	..	10	10	7	..	8	10
539	Kambapada **P**	.. ..	21	21	81	41	40	4	6	33	32	..	..	32	33
540	Chingdikhol	.. ..	13	13	66	29	37	..	..	29	36	..	..	22	24
541	Besaramunda	.. ..	6	6	19	7	12	..	..	7	12	1	..	6	7
542	Pangamaha **R**	.. ..	1	1	2	1	1	..	..	1	1	..	..	1	1
543	Sulepada	.. ..	30	30	131	66	65	8	8	54	54	11	..	41	48
544	Latpangia **P, R**	.. ..	10	10	40	20	20	..	..	20	20	4	..	12	13
545	Kadumaska **R**	.. ..	17	17	76	39	37	15	8	24	29	..	..	31	25
546	Gudadari	.. ..	13	13	51	23	28	..	..	18	23	..	..	14	19
547	Mianapada	.. ..	4	4	25	14	11	..	..	14	11	3	..	5	7
548	Madiguda	.. ..	3	3	15	4	11	1	4	2	6	1	..	3	9
549	Damopada **P**	.. ..	10	10	50	26	24	13	11	11	12	5	..	17	19
550	Kalipanga	.. ..	15	15	63	34	29	3	1	..	..	12	..	20	21
551	Laijodi	.. ..	5	5	25	12	13	..	..	12	13	1	..	9	7
552	Kambapadar	.. ..	18	18	79	36	43	7	14	29	29	12	1	28	33
553	Ladadi	.. ..	58	58	255	127	128	23	25	87	87	20	..	92	96
554	Upardaminga **P, R**	.. ..	64	64	265	122	143	19	29	94	103	31	..	93	94
555	Irpipanga	.. ..	9	9	48	26	22	..	..	24	20	3	..	13	20
556	Jajespanga **R**	.. ..	42	42	189	103	86	26	22	..	..	34	1	65	55
557	Kumbharpadar	.. ..	15	15	84	39	45	2	4	36	37	..	1	32	34
558	Ganjupadar	.. ..	1	1	6	3	3	..	..	3	3	..	..	1	1
559	Latanpaderi	.. ..	9	9	44	21	23	..	..	19	21	2	..	13	14
560	Kamabapadar	.. ..	10	10	42	21	21	3	2	18	19	6	..	14	13

contd.

Sl. No.	Workers																			
	I As Cultivator		II As Agricultural Labourer		III In Mining, Quarrying, etc.		IV At Household Industry		V In Manufacturing other than Household Industry		VI In Construction		VII In Trade and Commerce		VIII In Transport, Storage and Communications		IX In Other Services		X Non-workers	
	M	F	M	F	M	F	M	F	M	F	M	F	M	F	M	F	M	F	M	F
1	17	18	19	20	21	22	23	24	25	26	27	28	29	30	31	32	33	34	35	36
526	9	14	2	1	2	..	..	..	..	..	..	..	..	..	..	..	..	..	4	6
527	13	7	..	..	..	..	..	..	..	..	..	..	..	..	..	..	..	..	3	..
528	7	..	..	5	...	..	..	..	..	..	..	..	..	..	..	..	..	...	6	4
529	1	..	..	..	...	..	4	6	..	..	..	..	..	..	..	..	..	..	8	3
530	27	30	3	6	2	3	..	..	..	..	..	..	..	..	..	..	..	..	16	18
531	24	24	2	1	..	..	..	..	..	..	..	..	..	..	..	..	..	..	17	21
532	16	16	2	3	1	1	..	..	..	..	..	..	..	..	..	..	2	..	9	12
533	25	21	2	4	1	1	..	..	..	..	..	..	..	..	..	..	..	..	12	10
534	11	8	1	..	1	1	..	..	..	..	..	..	..	..	..	..	..	..	3	5
535	9	5	..	..	..	..	..	..	..	..	..	..	..	..	..	..	..	..	4	6
536	21	19	..	5	..	2	..	..	..	..	..	..	..	..	..	..	..	..	8	11
537	12	11	6	3	..	..	..	..	..	..	..	..	..	..	..	..	1	..	5	5
538	4	8	4	2	..	...	..	..	..	..	..	..	..	..	..	..	..	..	2	..
539	15	16	15	16	2	..	...	1	..	..	..	..	..	..	..	..	..	..	9	7
540	15	17	5	6	2	1	...	..	..	..	..	..	..	..	..	..	..	..	7	13
541	6	7	...	...	...	...	...	...	...	..	..	..	..	..	..	..	..	..	1	5
542	1	1	..	..	...	...	...	..	..	..	..	..	..	..	..	..	..	..	..	..
543	33	35	2	7	2	2	2	1	..	..	..	..	..	..	..	..	2	3	25	17
544	7	10	5	3	..	...	...	...	..	..	..	..	..	..	..	..	..	...	8	7
545	14	15	7	7	4	..	6	3	..	..	..	..	..	..	..	..	..	...	8	12
546	13	16	..	1	..	1	..	..	..	..	..	..	..	..	..	..	1	1	9	9
547	5	7	..	..	..	..	..	..	..	..	..	..	..	..	..	..	..	..	9	4
548	2	6	..	3	1	..	..	..	..	..	..	..	..	..	..	..	..	..	1	2
549	10	9	4	10	3	..	..	..	..	..	..	..	..	..	..	..	..	..	9	5
550	18	16	1	..	..	..	..	..	..	..	..	..	..	..	..	..	1	5	14	8
551	5	5	4	2	..	..	..	..	..	..	..	..	..	..	..	..	..	..	3	6
552	28	32	..	1	..	..	..	..	..	..	..	..	..	..	..	..	..	..	8	10
553	74	78	10	13	..	..	8	5	..	..	..	..	..	..	..	..	..	..	35	32
554	78	72	11	17	..	..	3	5	..	..	..	..	..	..	..	..	1	..	29	49
555	13	20	..	..	..	..	..	..	..	..	..	..	..	..	..	..	..	..	13	2
556	41	37	3	13	..	..	15	5	..	..	..	..	6	...	..	..	..	...	38	31
557	24	22	5	7	3	5	..	..	..	..	..	..	..	..	..	..	..	..	7	11
558	..	..	1	1	..	..	..	..	..	..	..	..	..	..	..	..	..	..	2	2
559	9	9	2	5	2	..	..	..	..	..	..	..	..	..	..	..	..	..	8	9
560	12	10	1	2	..	..	1	1	..	..	..	..	..	..	..	..	..	..	7	8

Sl. No.	District/Subdivision/Taluk/ Police Station/Village/Town	Area in Sq. miles/ acres	Occupied residential houses		Total No. of persons enumerated			Scheduled Castes		Scheduled Tribes		Literate and educated persons		Total Workers (I—IX)	
			No. of Houses	No. of House-holds	P	M	F	M	F	M	F	M	F	M	F
1	2	3	4	5	6	7	8	9	10	11	12	13	14	15	16
561	Brudipada	... ...	14	14	67	33	34	..	..	28	31	11	1	21	28
562	Rugudisahi	... ...	7	7	31	15	16	2	2	13	14	..	..	9	14
563	Rangapanga	... ...	16	16	65	34	31	..	..	21	20	15	..	23	25
564	Kudeketa	... ...	11	11	55	25	30	..	..	25	30	..	..	18	20
565	Adipanga	... ...	8	8	45	22	23	..	..	22	23	3	..	16	15
566	Madipada	... ...	7	7	29	15	14	..	..	14	12	3	..	12	12
567	Katramaska	... ...	16	16	73	34	39	7	9	27	30	8	..	25	29
568	Satakoso	... ...	12	12	48	21	27	5	9	16	18	5	..	15	18
569	Srabapada	... ...	7	7	20	10	10	..	..	9	9	2	..	8	8
570	Pattangi	... ...	2	2	6	2	4	..	..	2	4	..	..	2	3
571	Bedamunda R	... ...	18	18	77	38	39	1	3	35	35	2	..	25	26
572	Sardinga P	... ...	52	52	197	99	98	10	8	54	51	42	2	65	65
573	Sunardei R	... ...	16	16	89	50	39	2	2	35	27	6	..	31	32
574	Lendrigan P, R	... ...	56	57	222	104	118	..	...	85	96	29	1	77	84
575	Serulai	... ...	7	7	29	16	13	..	...	13	12	3	..	9	10
576	Dabarbali	... ...	19	19	83	38	45	10	8	26	36	8	..	30	29
577	Badajodi	... ...	10	10	42	23	19	7	7	14	10	..	..	14	15
578	Dami P	... ...	6	6	22	12	10	12	10	..	..	..	..	8	10
579	Kiamunda	... ...	25	25	93	41	52	9	13	27	34	2	..	29	38
580	Ballighata P	... ...	45	45	186	92	94	24	17	59	66	3	..	75	74
581	Gadapanga	... ...	4	4	16	9	7	..	..	9	7	..	..	9	6
582	Pidangi	... ...	27	27	117	58	59	8	13	33	33	1	1	42	45
583	Patalpidia	... ...	19	19	74	36	38	9	9	24	28	1	..	29	28
584	Kaladi P	... ...	42	42	176	88	88	24	20	59	62	2	1	65	62
585	Sradimunda	... ...	15	15	60	27	33	4	5	23	28	11	1	24	21
586	Sarupada	... ...	12	12	53	29	24	..	..	26	23	..	..	25	22
587	Kalikuti	... ...	12	12	57	23	34	4	3	16	25	..	..	20	19
588	Pidiapada	... ...	13	13	58	29	29	..	..	24	27	..	..	22	20
589	Tamingia	... ...	19	19	90	50	40	5	2	42	37	3	..	35	28
590	Labedi	... ...	6	6	20	12	8	3	2	7	5	..	..	9	7
591	Dangapada	... ...	8	8	42	15	27	4	8	9	16	..	..	10	24
592	Markali	... ...	15	15	61	34	27	6	6	23	19	4	..	28	21
593	Saberi	... ...	7	7	37	13	24	..	..	13	24	..	..	11	17
594	Badepanga	... ...	3	3	15	7	8	..	..	6	6	..	..	6	5
595	Brahapaderi	... ...	8	8	49	23	26	..	..	18	20	..	..	19	20

contd.

Sl. No.	Workers																			
	I As Cultivator		II As Agricultural Labourer		III In Mining, Quarrying, etc.		IV At Household Industry		V In Manufacturing other than Household Industry		VI In Construction		VII In Trade and Commerce		VIII In Transport, Storage and Communications		IX In Other Services		X Non-workers	
	M	F	M	F	M	F	M	F	M	F	M	F	M	F	M	F	M	F	M	F
1	17	18	19	20	21	22	23	24	25	26	27	28	29	30	31	32	33	34	35	36
561	17	24	2	3	2	1	..	..	..	..	..	..	..	..	..	..	..	..	12	6
562	6	9	1	4	2	1	..	..	..	..	..	..	..	..	..	..	..	..	6	2
563	20	21	1	2	..	..	2	2	..	..	..	..	..	..	..	..	..	..	11	6
564	13	18	5	2	..	..	..	..	..	..	..	..	..	..	..	..	..	..	7	10
565	15	10	1	5	..	..	..	..	..	..	..	..	..	..	..	..	..	..	6	8
566	9	7	3	5	..	..	..	..	..	..	..	..	..	..	..	..	..	..	3	2
567	13	11	12	18	..	..	..	..	..	..	..	..	..	..	..	..	..	..	9	10
568	10	12	4	6	..	..	..	..	..	..	..	..	..	..	..	..	1	..	6	9
569	7	7	..	1	..	..	1	..	..	..	..	..	..	..	..	..	..	..	2	2
570	1	1	..	2	..	..	1	..	..	..	..	..	..	..	..	..	..	..	..	1
571	23	23	..	3	..	..	2	..	..	..	..	..	..	..	..	..	..	..	13	13
572	38	32	10	29	3	1	7	3	..	..	..	..	..	..	..	..	7	..	34	33
573	24	25	4	7	3	..	..	..	..	..	..	..	..	..	..	..	..	..	19	7
574	62	67	3	14	3	..	6	3	..	..	..	..	2	..	..	..	1	..	27	34
575	6	7	2	3	1	..	..	..	..	..	..	..	..	..	..	..	..	..	7	3
576	22	23	6	6	1	..	1	..	..	..	..	..	..	..	..	..	..	..	8	16
577	9	9	5	6	..	..	..	..	..	..	..	..	..	..	..	..	..	..	9	4
578	7	9	1	1	..	..	..	..	..	..	..	..	..	..	..	..	..	..	4	..
579	18	19	8	16	2	2	1	1	..	..	..	..	..	..	..	..	..	..	12	14
580	47	52	20	19	4	3	2	..	..	..	..	..	..	..	..	..	2	..	17	20
581	9	6	..	..	..	..	..	..	..	..	..	..	..	..	..	..	..	..	..	1
582	22	31	13	9	1	1	5	4	..	..	..	..	1	..	..	..	..	..	16	14
583	20	20	9	5	..	..	..	3	..	..	..	..	..	..	..	..	..	..	7	10
584	53	50	5	6	2	2	5	2	..	..	..	..	..	..	..	..	..	2	23	26
585	18	19	4	2	..	..	2	..	..	..	..	..	..	..	..	..	..	..	3	12
586	23	22	2	..	..	..	..	..	..	..	..	..	..	..	..	..	..	..	4	2
587	13	15	4	3	1	..	2	..	..	..	..	..	..	..	..	..	..	1	3	15
588	19	19	1	1	..	..	2	..	..	..	..	..	..	..	..	..	..	..	7	9
589	31	26	2	1	1	..	1	..	..	..	..	..	..	..	..	..	..	1	15	12
590	9	7	..	..	..	..	..	..	..	..	..	..	..	..	..	..	..	..	3	1
591	9	21	..	1	..	..	1	2	..	..	..	..	..	..	..	..	..	..	5	3
592	21	18	3	2	..	..	4	1	..	..	..	..	..	..	..	..	..	..	6	6
593	9	14	..	..	..	..	2	3	..	..	..	..	..	..	..	..	..	..	2	7
594	5	3	..	..	1	2	..	..	..	..	..	..	..	..	..	..	..	..	1	3
595	16	18	..	..	3	2	..	..	..	..	..	..	..	..	..	..	..	..	4	6

Sl. No.	District/Subdivision/Taluk/ Police Station/Village/Town	Area in Sq. miles/ acres	Occupied residential houses		Total No. of persons enumerated			Scheduled Castes		Scheduled Tribes		Literate and educated persons		Total Workers (I—IX)	
			No. of Houses	No. of House-holds	P	M	F	M	F	M	F	M	F	M	F
1	2	3	4	5	6	7	8	9	10	11	12	13	14	15	16
596	Sikeri	.. ..	4	4	24	10	14	..	..	10	14	..	..	7	10
597	Dedisaru	.. ..	10	10	45	23	22	3	2	16	17	..	..	18	17
598	Karikamba P	.. ..	22	22	118	55	63	14	15	36	46	5	..	43	44
599	Patakillu	.. ..	5	5	19	9	10	..	..	9	10	..	..	7	9
600	Jurudi	.. ..	5	5	31	18	13	..	..	18	13	..	..	15	10
601	Sradipanga	.. ..	10	10	44	24	20	..	..	24	20	..	..	22	16
602	Kalsingia	.. ..	8	8	32	16	16	..	..	16	16	..	..	13	9
603	Mala P	.. ..	56	56	239	123	116	72	69	38	34	7	1	100	100
604	Panga P	.. ..	61	61	253	116	137	10	11	91	109	19	..	92	112
605	Gaudapada	.. ..	20	20	91	50	41	5	2	14	38	3	..	38	34
606	Saulipada	.. ..	30	30	118	60	58	13	17	41	39	13	..	45	43
607	Kilarpanga	.. ..	8	8	34	18	16	..	..	14	11	3	..	9	8
608	Sajangpata	.. ..	4	4	14	6	8	..	..	6	8	..	..	5	6
609	Ganjupadar	.. ..	3	3	14	7	7	..	..	7	7	..	..	4	4
610	Ratamaska	.. ..	12	12	50	22	28	1	4	21	24	2	..	17	20
611	Singilipanga	.. ..	1	1	5	1	4	..	..	1	4	..	..	1	3
612	Adabali	.. ..	10	10	37	19	18	..	..	17	15	..	..	12	14
613	Bakipada	.. ..	9	9	33	15	18	..	..	15	18	1	..	10	13
614	Kelupada	.. ..	6	6	25	14	11	..	..	14	11	2	..	8	9
615	Kanjelipanga	.. ..	6	6	20	9	11	..	..	9	11	..	..	8	9
616	Ladapadar	.. ..	7	7	29	14	15	..	..	13	13	..	..	9	12
617	Migudipadar	.. ..	11	11	46	22	24	5	4	14	17	..	..	16	19
618	Surukapanga	.. ..	4	4	20	11	9	..	..	11	9	..	..	5	7
619	Laspiu	.. ..	5	5	20	8	12	8	12	..	..	..	..	7	7
620	Madipada	.. ..	2	2	9	6	3	..	..	6	3	..	..	4	2
621	Bandadani	.. ..	31	31	139	58	81	7	13	51	68	2	..	51	66
622	Katan	.. ..	4	4	11	5	6	..	..	5	6	..	..	4	5
623	Suganpadar	.. ..	5	5	26	12	14	4	8	8	6	..	..	9	9
624	Budigoda	.. ..	13	13	57	30	27	17	17	13	10	..	..	21	22
625	Suli	.. ..	12	12	39	21	18	..	..	21	16	..	..	21	18
626	Dangeri	.. ..	4	4	19	8	11	..	..	8	11	..	..	6	7
627	Gagidipadar	.. ..	18	18	74	37	37	11	13	11	16	5	..	35	36
628	Katapanga R	.. ..	30	30	132	65	67	8	11	23	29	3	..	44	44
629	Tigurigoda	.. ..	10	10	40	18	22	..	..	13	15	1	..	14	18
630	Baijodi R	.. ..	10	10	44	24	20	..	..	6	8	..	..	19	18

contd.

Sl. No.	Workers																			
	I As Cultivator		II As Agricultural Labourer		III In Mining, Quarrying, etc.		IV At Household Industry		V In Manufacturing other than Household Industry		VI In Construction		VII In Trade and Commerce		VIII In Transport, Storage and Communications		IX In Other Services		X Non-workers	
	M	F	M	F	M	F	M	F	M	F	M	F	M	F	M	F	M	F	M	F
1	17	18	19	20	21	22	23	24	25	26	27	28	29	30	31	32	33	34	35	36
596	7	10	..	..	..	..	..	..	..	..	..	..	..	..	..	..	..	..	3	4
597	14	14	1	1	3	2	..	..	..	..	..	..	..	..	..	..	..	..	5	5
598	37	42	1	1	..	..	3	..	..	..	..	..	..	..	..	..	2	1	12	19
599	7	8	..	1	..	..	..	..	..	..	..	..	..	..	..	..	..	..	2	1
600	15	10	..	..	..	..	..	..	..	..	..	..	..	..	..	..	..	..	3	3
601	21	16	1	..	..	..	..	..	..	..	..	..	..	..	..	..	..	..	2	4
602	10	9	3	..	..	..	..	..	..	..	..	..	..	..	..	..	..	..	3	7
603	86	91	13	9	1	..	..	..	..	..	..	..	..	..	..	..	..	..	23	16
604	81	97	5	5	..	..	5	10	..	..	..	..	..	..	..	..	1	..	24	25
605	37	33	..	1	..	..	1	..	..	..	..	..	..	..	..	..	..	..	12	7
606	31	32	11	11	..	..	2	..	..	..	..	..	..	..	..	..	1	..	15	15
607	7	6	2	2	..	..	..	..	..	..	..	..	..	..	..	..	..	..	9	8
608	5	6	..	..	..	..	..	..	..	..	..	..	..	..	..	..	..	..	1	2
609	4	4	..	..	..	..	..	..	..	..	..	..	..	..	..	..	..	..	3	3
610	12	15	3	4	..	..	2	1	..	..	..	..	..	..	..	..	..	..	5	8
611	1	3	..	..	..	..	..	..	..	..	..	..	..	..	..	..	..	..	..	1
612	6	7	6	7	..	..	..	..	..	..	..	..	..	..	..	..	..	..	7	4
613	9	11	1	2	..	..	..	..	..	..	..	..	..	..	..	..	..	..	5	5
614	8	9	..	..	..	..	..	..	..	..	..	..	..	..	..	..	..	..	6	2
615	8	9	..	..	..	..	..	..	..	..	..	..	..	..	..	..	..	..	1	2
616	7	9	..	..	..	..	2	3	..	..	..	..	..	..	..	..	..	..	5	3
617	16	16	..	3	..	..	..	..	..	..	..	..	..	..	..	..	..	..	6	5
618	5	7	..	..	..	..	..	..	..	..	..	..	..	..	..	..	..	..	6	2
619	7	7	..	..	..	..	..	..	..	..	..	..	..	..	..	..	..	..	1	5
620	4	2	..	..	..	..	..	..	..	..	..	..	..	..	..	..	..	..	2	1
621	47	55	4	11	..	..	..	..	..	..	..	..	..	..	..	..	..	..	7	15
622	4	5	..	..	..	..	..	..	..	..	..	..	..	..	..	..	..	..	1	1
623	8	7	1	2	..	..	..	..	..	..	..	..	..	..	..	..	..	..	3	5
624	18	16	3	6	..	..	..	..	..	..	..	..	..	..	..	..	..	..	9	5
625	20	16	1	2	..	..	..	..	..	..	..	..	..	..	..	..	..	..	..	..
626	6	7	..	..	..	..	..	..	..	..	..	..	..	..	..	..	..	..	2	4
627	32	33	3	3	..	..	..	..	..	..	..	..	..	..	..	..	..	..	2	1
628	29	31	8	13	..	..	7	..	..	..	..	..	..	..	..	..	..	..	21	23
629	11	13	3	5	..	..	..	..	..	..	..	..	..	..	..	..	..	..	4	4
630	16	13	3	5	..	..	..	..	..	..	..	..	..	..	..	..	..	..	5	2

Sl. No.	District/Subdivision/Taluk/ Police Station/Village/Town	Area in Sq. miles/ acres	Occupied residential houses		Total No. of persons enumerated			Scheduled Castes		Scheduled Tribes		Literate and educated persons		Total Workers (I—IX)	
			No. of Houses	No. of House-holds	P	M	F	M	F	M	F	M	F	M	F
1	2	3	4	5	6	7	8	9	10	11	12	13	14	15	16
631	Samadbandha	.. ..	31	31	115	54	61	..	..	47	57	1	..	46	48
632	Dangadipadar	.. ..	2	2	7	3	4	..	..	3	4	..	..	3	4
633	Damangapadar	.. ..	5	5	21	12	9	..	..	12	9	..	..	8	8
634	Dimiriguda P	.. ..	70	70	340	180	160	57	52	53	50	58	2	125	101
635	Dandasahi	.. ..	5	5	29	11	18	..	..	11	18	..	..	8	8
636	Jurudi	.. ..	10	10	37	18	19	4	3	14	16	..	..	14	16
637	Pagasi	.. ..	2	2	9	3	6	..	..	3	6	1	..	3	5
638	Ujumuspa	.. ..	8	8	37	14	23	..	..	10	17	4	3	13	11
639	Julajargi	.. ..	7	7	38	20	18	15	10	..	..	2	..	14	7
640	Gadadi	.. ..	11	11	42	22	20	..	..	22	20	..	..	17	14
641	Badiguda	.. ..	12	12	62	27	35	4	2	18	30	8	..	16	20
642	Sripala P	.. ..	58	58	248	121	127	14	13	97	103	22	..	80	96
643	Milupada	.. ..	17	17	73	40	33	6	3	30	25	1	..	27	22
644	Kanikupa	.. ..	5	5	30	14	16	6	7	8	9	..	..	7	8
645	Jatinkhole	.. ..	7	7	41	23	18	3	4	18	11	5	..	14	14
646	Dangedikia P	.. ..	58	58	267	132	135	4	2	74	95	31	..	88	80
647	Kutipadar	.. ..	5	5	29	16	13	..	..	16	13	..	..	11	7
648	Gandapada	.. ..	30	30	120	71	49	7	4	35	29	10	..	42	34
649	Penupada	.. ..	13	13	57	27	30	..	..	11	11	10	..	15	15
650	Barapada	.. ..	17	17	76	39	37	22	20	8	7	1	..	25	20
651	Kambapadara	.. ..	8	8	31	12	19	5	9	7	10	1	..	7	12
652	Pidiapada	.. ..	41	41	173	90	83	..	..	81	70	9	..	62	60
653	Bagali	.. ..	28	28	114	59	55	..	..	44	40	1	..	32	39
654	Gadadi	.. ..	1	1	4	2	2	..	..	2	2	..	..	2	2
655	Marisapada	.. ..	5	5	29	15	14	..	..	10	10	5	..	10	11
656	Gunjapadar	.. ..	9	9	35	18	17	7	6	11	11	5	..	11	14
657	Kenduguda	.. ..	20	20	72	36	36	9	12	26	22	3	..	22	24
658	Kapadipada	.. ..	9	9	31	18	13	..	..	18	13	..	..	11	10
659	Kulikunda	.. ..	2	2	13	9	4	..	..	9	4	4	..	7	3

concld.

Sl. No.	Workers																		Non-workers	
	I As Cultivator		II As Agricultural Labourer		III In Mining, Quarrying, etc.		IV At Household Industry		V In Manufacturing other than Household Industry		VI In Construction		VII In Trade and Commerce		VIII In Transport, Storage and Communications		IX In Other Services		X	
	M	F	M	F	M	F	M	F	M	F	M	F	M	F	M	F	M	F	M	F
1	17	18	19	20	21	22	23	24	25	26	27	28	29	30	31	32	33	34	35	36
631	37	43	5	3	..	..	3	2	..	..	..	..	..	..	..	..	1	..	8	13
632	3	4	..	..	..	..	..	..	..	..	..	..	..	..	..	..	..	..	..	..
633	8	8	..	..	..	..	..	..	..	..	..	..	..	..	..	..	..	..	4	1
634	66	63	32	23	1	1	21	1	..	..	..	..	3	..	..	..	2	13	55	59
635	5	4	3	4	..	..	..	..	..	..	..	..	..	..	..	..	..	..	3	10
636	14	16	..	..	..	..	..	..	..	..	..	..	..	..	..	..	..	..	4	3
637	3	5	..	..	..	..	..	..	..	..	..	..	..	..	..	..	..	..	..	1
638	8	8	2	3	3	..	..	..	..	..	..	..	..	..	..	..	..	..	1	12
639	5	3	1	1	2	1	6	2	..	..	..	..	..	..	..	..	..	..	6	11
640	12	13	2	..	1	..	2	1	..	..	..	..	..	..	..	..	..	..	5	6
641	11	16	2	2	..	..	3	..	..	..	..	..	..	..	..	..	..	2	11	15
642	46	66	24	24	3	..	7	6	..	..	..	..	..	..	..	..	..	..	41	31
643	21	18	1	1	1	1	4	2	..	..	..	..	..	..	..	..	..	..	13	11
644	5	6	..	..	2	2	..	..	..	..	..	..	..	..	..	..	..	..	7	8
645	9	9	..	5	3	..	2	..	..	..	..	..	..	..	..	..	..	..	9	4
646	71	69	2	..	3	..	10	11	..	..	..	..	..	..	..	..	2	..	44	55
647	11	7	..	..	..	..	..	..	..	..	..	..	..	..	..	..	..	..	5	6
648	40	34	..	..	2	..	..	..	..	..	..	..	..	..	..	..	..	..	29	15
649	15	15	..	..	..	..	..	..	..	..	..	..	..	..	..	..	..	..	12	15
650	7	10	..	..	3	..	15	10	..	..	..	..	..	..	..	..	..	..	14	17
651	7	12	..	..	..	..	..	..	..	..	..	..	..	..	..	..	..	..	5	7
652	57	60	..	..	4	..	1	..	..	..	..	..	..	..	..	..	..	..	28	23
653	31	37	..	1	..	..	1	1	..	..	..	..	..	..	..	..	..	..	27	16
654	2	2	..	..	..	..	..	..	..	..	..	..	..	..	..	..	..	..	..	..
655	7	9	..	..	3	2	..	..	..	..	..	..	..	..	..	..	..	..	5	3
656	6	10	5	4	..	..	..	..	..	..	..	..	..	..	..	..	..	..	7	3
657	17	19	4	5	..	..	..	..	..	..	..	..	..	..	..	..	1	..	14	12
658	10	9	1	1	..	..	..	..	..	..	..	..	..	..	..	..	..	..	7	3
659	3	3	4	..	..	..	..	..	..	..	..	..	..	..	..	..	..	..	2	1

LIST OF UNINHABITED VILLAGES—PHIRINGIA PS

Sl. No.	Names of Villages
660	Panapaki
661	Gopipadura
662	Panaspada
663	Paleni
664	Gerupoda
665	Debepodar
666	Bompoda
667	Tusiripoda
668	Diniripoda
669	Jargisaru
670	Kalamipoda
671	Daparobali
672	Loda
673	Borduli
674	Gerupalli
675	Koduputi
676	Sejipodar
677	Kailsamba
678	Dhepapoda
679	Kamonpati
680	Dubhali
681	Dukodunbri
682	Todinipodar
683	Eodisaragala
684	Dogarpali
685	Dorgarsuga
686	Belpodar
687	Padmomela
688	Tajuko
689	Makudi
690	Tadisamala
691	Sotisaru
692	Sagadaguda
693	Buridipoda
694	Damoguda
695	Pitupodar
696	Siteguda
697	Pirkendi
698	Kehelogoda
699	Lumbi
700	Mundrubadi
701	Kuliguda
702	Loda
703	Brungi
704	Talopanga
705	Bradamunda
706	Duduorga
707	Nadidetipodar
708	Naderi
709	Loendi
710	Bandargapadi
711	Pandubadapoda
712	Nedipoda
713	Palabradi
714	Pikusi
715	Ababiru
716	Kambapaderi
717	Kutiguda
718	Srambujuda
719	Gdipamunda
720	Kutokuri
721	Upoikodiketa
722	Kilukuda
723	Godeimunda
724	Brutiguda
725	Baliapoda
726	Banijipidia
727	Ranjingpodar
728	Bedakhole
729	Pokebadi
730	Polahi
731	Bilodoli (or) Bandini
732	Nahasanga
733	Adapingali
735	Jarkeleka
736	Ketramala

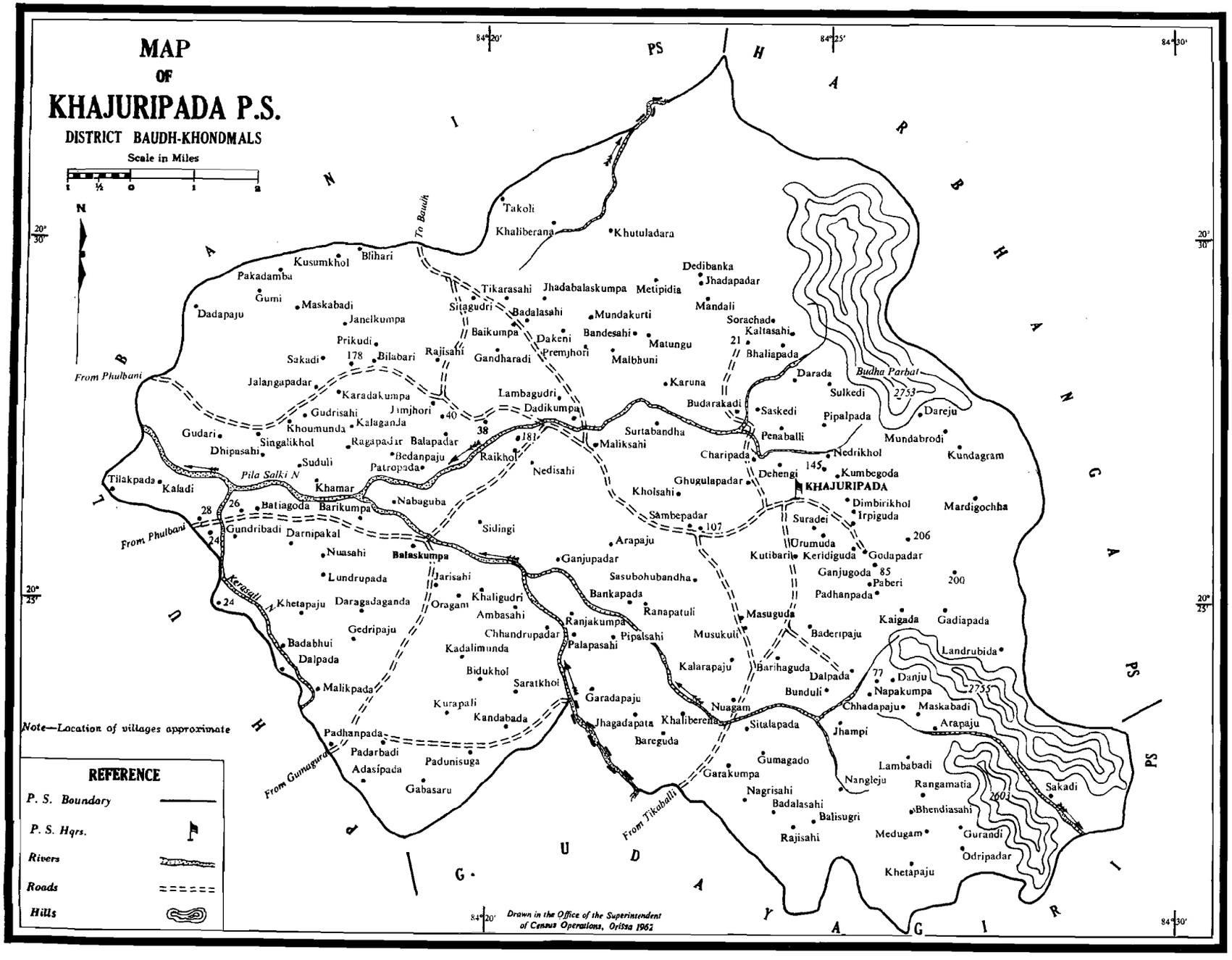
MAP
OF
KHAJURIPADA P.S.
DISTRICT BAUDH-KHONDMALS
Scale in Miles
1 ½ 0 1 2
N
84°20'
84°25'
84°30'
20°30'
20°25'
To Baudh
From Phulbani
From Gumuguda
From Tikaballi
Pila Salki N
Kerandi
Note—Location of villages approximate
Takoli
Khaliberana
Khutuladara
Kusumkhol
Blihari
Pakadamba
Gumi
Maskabadi
Dadapaju
Janelkumpa
Prikudi
Sakadi
178
Bilabari
Rajisahi
Gandharadi
Tikarasahi
Jhadabalaskumpa
Metipidia
Sitagudri
Badalasahi
Mundakurti
Baikumpa
Dakeni
Bandesahi
Premjhori
Matungu
Malbhuni
Dedibanka
Jhadapadar
Mandali
Sorachad
Kaltasahi
21
Bhaliapada
Darada
Budha Parbat
2753
Sulkedi
Dareju
Mundabrodi
Kundagram
Nedrikhol
Kumbegoda
Dehengi
145
KHAJURIPADA
Dimbirikhol
Irpiguda
Mardigochha
Suradei
Urumuda
206
Kutibari
Keridiguda
Godapadar
Ganjugoda
85
Paberi
200
Padhanpada
Kaigada
Gadiapada
Masuguda
Baderipaju
Landrubida
Musukuli
Pipalsahi
Palapasahi
Barihaguda
Dalpada
77
Danju
Napakumpa
2755
Bunduli
Chhadapaju
Maskabadi
Arapaju
Jhampi
Sitalapada
Nuagam
Khaliberena
Jhagadapata
Bareguda
Garadapaju
Kalarapaju
Gumagado
Garakumpa
Lambabadi
Nangleju
Rangamatia
Sakadi
2603
Nagrisahi
Badalasahi
Balisugri
Bhendiasahi
Rajisahi
Medugam
Gurandi
Odripadar
Khetapaju
Jalangapadar
Karadakumpa
Gudrisahi
Jumjhori
40
Kalaganja
Khoumunda
Gudari
Singalikhol
Ragapadar
Balapadar
38
181
Dhipasahi
Suduli
Bedanpaju
Patropada
Raikhol
Lambagudri
Dadikumpa
Surtabandha
Maliksahi
Karuna
Budarakadi
Saskedi
Pipalpada
Penaballi
Charipada
Nedisahi
Kholsahi
Ghugulapadar
Sambepadar
107
Tilakpada
Kaladi
Khamar
Nabaguba
Batiagoda
Barikumpa
28
26
24
Gundribadi
Darnipakal
Nuasahi
Balaskumpa
Lundrupada
Jarisahi
Sidingi
Arapaju
Ganjupadar
Sasubohubandha
Khetapaju
Daragadaganda
Oragani
Khaligudri
Ambasahi
Bankapada
Ranapatuli
Ranjakumpa
Chhandrupadar
Gedripaju
Badabhui
Dalpada
Kadalimunda
Bidukhol
Saratkhol
Malikpada
Kurapali
Kandabada
Padhanpada
Padarbadi
Adasipada
Padunisuga
Gabasaru
REFERENCE
P. S. Boundary
P. S. Hqrs.
Rivers
Roads
Hills
Drawn in the Office of the Superintendent of Census Operations, Orissa 1962
PS HARBHANGA
PS BALIGUDA
PS GUMMA

VILLAGE DIRECTORY

OF

KHAJURIPADA POLICE STATION

IN

KHONDMALS SUBDIVISION

VILLAGE DIRECTORY—KHAJURIPADA PS

Sl. No.	District/Subdivision/Taluk/ Police Station/Village/Town		Area in Sq. miles/ acres	Occupied residential houses		Total No. of persons enumerated			Scheduled Castes		Scheduled Tribes		Literate and educated persons		Total Workers (I—IX)	
				No. of Houses	No. of House-holds	P	M	F	M	F	M	F	M	F	M	F
1	2		3	4	5	6	7	8	9	10	11	12	13	14	15	16
	Khajuripada PS	—	**97 50**	**5,504**	**5,592**	**23,985**	**11,760**	**12,225**	**4,002**	**3,945**	**5,905**	**6,381**	**5,175**	**375**	**7,396**	**7,087**
	VILLAGES															
1	Charipada P, R	—	..	23	23	91	44	47	15	16	20	22	31	3	31	29
2	Jaribada R	..	..	27	27	119	60	59	1	5	59	54	32	4	37	39
3	Ghugulapadar	—	..	17	17	76	34	42	31	38	3	4	16	..	18	25
4	Dehengi R	..	..	65	65	251	127	124	64	43	33	40	61	3	76	68
5	Sulkedi	..	..	4	4	14	10	4	..	..	10	4	..	..	8	2
6	Darada	..	..	38	38	200	101	99	47	49	47	44	40	2	63	51
7	Kaltasahi	—	..	6	6	27	15	12	2	2	2	2	7	2	10	11
8	Purunapadar	..	..	2	2	8	4	4	..	..	..	..	..	..	3	3
9	Sorachad P	..	..	62	62	233	113	120	57	54	56	66	41	..	77	79
10	Bhaliapada P, R	..	..	68	68	276	130	146	79	89	49	56	30	1	82	90
11	Adasipadar Po	..	..	7	7	41	18	23	..	..	13	19	2	..	11	12
12	Badarukadi R	..	..	30	30	143	76	67	33	28	29	34	24	..	40	35
13	Karuna R	..	..	15	15	70	33	37	8	12	25	25	6	..	19	20
14	Malbhuni	..	..	20	20	80	38	42	12	13	26	29	12	..	26	24
15	Bandesahi	..	..	2	2	3	1	2	..	..	1	2	1	..	1	2
16	Matungu	..	..	9	9	39	19	20	..	..	19	20	10	..	15	15
17	Metipidai	..	..	14	14	69	35	34	..	..	35	34	17	..	26	26
18	Debibanka	..	..	15	15	63	27	36	..	..	25	34	12	..	20	25
19	Jhadapadar P	..	..	18	18	65	31	34	..	..	29	34	10	..	22	24
20	Mandali	..	..	11	11	43	22	21	..	..	22	21	11	1	13	15
21	Arapaju P, Po, R	..	..	90	90	456	218	238	108	106	70	82	103	6	132	149
22	Tilakpada	..	..	15	15	75	35	40	28	32	3	5	9	..	17	23
23	Gandakathi	..	..	15	15	64	31	33	7	8	24	25	7	..	21	22
24	Bhuktakanali P,R	..	..	54	54	283	140	143	40	38	89	92	51	3	97	98
25	Kaladi P	..	..	128	128	533	279	254	108	69	170	185	32	3	180	165
26	Nediguda	..	..	44	44	193	87	106	45	62	25	27	29	1	62	66
27	Podapada	..	..	19	19	90	46	44	7	4	36	38	16	..	31	33
28	Titrapanga P,R	..	..	68	68	328	167	161	51	65	96	90	88	..	88	89
29	Suduli R	..	..	20	20	95	37	58	15	20	21	37	16	..	28	19
30	Jarisahi	..	..	2	2	8	4	4	..	..	..	..	3	..	3	3
31	Khoumunda R	..	..	15	15	85	42	43	7	9	18	19	10	2	30	27
32	Gudrisahi R	..	..	7	7	40	17	23	3	5	10	13	10	1	13	12
33	Kalaganda	..	..	2	2	7	3	4	..	..	3	4	1	..	2	3
34	Dhipasahi	..	..	5	5	15	6	9	..	..	6	9	3	..	5	8
35	Singalikhol	..	..	3	3	16	10	6	..	..	10	6	2	..	8	6

contd.

Sl. No.	Workers																			
	I As Cultivator		II As Agricultural Labourer		III In Mining, Quarrying, etc.		IV At Household Industry		V In Manufacturing other than Household Industry		VI In Construction		VII In Trade and Commerce		VIII In Transport, Storage and Communications		IX In Other Services		X Non-workers	
	M	F	M	F	M	F	M	F	M	F	M	F	M	F	M	F	M	F	M	F
1	17	18	19	20	21	22	23	24	25	26	27	28	29	30	31	32	33	34	35	36
	5,217	**5,293**	**698**	**728**	**192**	**131**	**414**	**339**	**10**	**10**	**16**	..	**52**	**10**	**2**	..	**795**	**576**	**4.364**	**5,138**
1	22	22	..	..	..	..	1	2	..	..	..	..	..	..	..	..	8	5	13	18
2	35	37	..	..	1	2	..	..	..	..	..	..	..	..	..	..	1	..	23	20
3	3	9	8	9	1	1	..	..	..	..	..	..	..	..	..	..	6	6	16	17
4	41	45	14	4	..	..	13	8	..	5	..	..	..	..	..	..	8	6	51	56
5	8	2	...	...	..	..	...	...	..	..	...	...	..	..	...	...	..	...	2	2
6	38	34	3	2	1	2	17	9	..	..	..	..	..	..	..	..	4	4	38	48
7	8	7	..	..	2	2	..	..	..	..	..	..	..	..	..	..	..	2	5	1
8	3	3	..	..	..	..	..	..	..	..	..	..	..	..	..	..	..	..	1	1
9	44	56	..	..	..	..	22	9	..	..	..	..	..	..	..	..	11	14	36	41
10	40	51	1	1	2	2	5	..	..	..	..	..	..	..	..	..	34	36	48	56
11	8	10	3	2	..	..	..	..	..	..	..	..	..	..	..	..	..	..	7	11
12	22	24	2	2	1	..	4	4	..	..	..	..	..	..	..	..	11	5	36	32
13	18	19	..	..	1	1	..	..	..	..	..	..	..	..	..	..	..	..	14	17
14	25	21	1	1	..	1	..	..	..	..	..	..	..	..	..	..	..	1	12	18
15	1	2	..	..	..	..	..	..	..	..	..	..	..	..	..	..	..	..	..	..
16	13	13	..	..	1	1	..	..	..	..	..	..	..	..	..	..	1	1	4	5
17	23	24	..	..	3	2	..	..	..	..	..	..	..	..	..	..	..	..	9	8
18	20	25	..	..	..	..	...	..	..	..	..	..	..	..	..	..	..	..	7	11
19	16	21	1	..	2	2	...	..	..	..	..	..	..	..	..	..	3	1	9	10
20	11	13	..	..	2	2	...	..	..	..	..	..	..	..	..	..	..	..	9	6
21	73	91	..	..	3	4	15	13	..	..	..	..	..	..	..	..	41	41	86	89
22	15	20	1	1	..	..	...	..	..	..	..	..	..	..	..	..	1	2	18	17
23	21	22	..	..	..	..	..	..	..	..	..	..	..	..	..	..	..	..	10	11
24	48	52	22	25	8	2	5	1	..	..	..	..	..	..	..	..	14	18	43	45
25	133	130	29	22	...	...	14	11	..	..	..	..	..	..	..	..	4	2	99	89
26	45	47	11	17	2	..	3	1	..	..	..	..	..	..	..	..	1	1	25	40
27	17	27	10	4	..	1	2	1	..	..	..	..	..	..	..	..	2	..	15	11
28	59	68	4	..	2	..	2	2	..	..	..	..	..	..	..	..	21	19	79	72
29	18	11	..	1	..	..	...	1	..	..	..	..	..	..	..	..	10	6	9	39
30	3	3	..	..	..	..	..	..	..	..	..	..	..	..	..	..	..	..	1	1
31	29	27	..	..	..	..	..	..	..	..	..	..	..	..	..	..	1	..	12	16
32	11	12	...	..	1	..	..	..	..	..	..	..	..	..	..	..	1	..	4	11
33	2	3	..	..	..	..	..	..	..	..	..	..	..	..	..	..	..	..	1	1
34	5	8	...	..	..	..	..	..	..	..	..	..	..	..	..	..	..	..	1	1
35	8	6	...	..	..	..	..	..	..	..	..	..	..	..	..	..	..	..	2	..

Sl. No.	District/Subdivision/Taluk/ Police Station/Village/Town	Area in Sq. miles/ acres	Occupied residential houses		Total No. of persons enumerated			Scheduled Castes		Scheduled Tribes		Literate and educated persons		Total Workers (I—IX)	
			No. of Houses	No. of House-holds	P	M	F	M	F	M	F	M	F	M	F
1	2	3	4	5	6	7	8	9	10	11	12	13	14	15	16
36	Gudari P,R	.. ..	117	117	527	258	269	132	112	127	133	114	7	173	180
37	Ragapadar R	.. ..	10	10	44	22	22	8	6	..	..	11	..	11	2
38	Dutipada P,Po,R	.. ..	106	106	506	247	259	33	40	152	148	102	9	159	121
39	Jamjhori R	.. ..	32	32	147	69	78	13	13	46	57	37	2	43	3
40	Sitalpani R	.. ..	6	6	31	17	14	2	1	15	13	10	..	10	..
41	Sakadi P	.. ..	53	53	219	103	116	37	39	56	67	32	5	75	80
42	Bedanpaju P	.. ..	74	74	319	143	176	61	65	82	111	58	7	88	23
43	Jhadabalaskumpa	.. ..	34	34	171	94	77	86	71	8	6	8	..	52	44
44	Balapadar P,R	.. ..	6	6	26	12	14	11	11	1	3	7	1	8	9
45	Rujipada	.. ..	20	20	83	38	45	4	4	30	35	13	..	29	31
46	Dadikumpa	.. ..	7	7	35	20	15	1	1	19	14	9	..	11	8
47	Patropada	... ...	25	25	122	57	65	37	37	19	28	25	2	38	33
48	Majhipada R	... ..	12	13	48	21	27	..	..	16	17	4	..	15	16
49	Gandharadi	.. ..	1	1	4	3	1	..	..	3	1	..	..	2	1
50	Khamar P	.. ..	21	21	106	53	53	13	16	..	..	30	1	34	34
51	Nuasahi	.. ..	19	19	63	27	36	12	21	15	15	5	..	18	22
52	Barikumpa P	.. ..	73	73	358	159	199	74	89	44	52	106	19	102	119
53	Gumrikhol	.. ..	27	27	139	74	65	29	25	45	40	24	..	40	39
54	Kusumkhol	.. ..	10	10	44	21	23	..	..	21	23	3	..	14	11
55	Rajisahi R	.. ...	11	11	42	16	26	1	1	15	25	5	..	11	12
56	Balisugri P	.. ..	27	27	115	55	60	5	10	44	43	28	..	37	38
57	Nagrisahi	.. ..	10	10	49	21	28	..	..	20	27	2	..	16	12
58	Badalasahi R	.. ..	9	9	51	21	30	..	..	21	30	13	..	13	17
59	Barahalo	.. ..	3	3	11	7	4	..	..	7	4	..	..	4	3
60	Gumagado	.. ..	14	14	56	29	27	11	10	12	12	5	..	19	17
61	Garakumpa P	.. ..	38	38	172	81	91	15	19	66	72	23	2	45	53
62	Sitalapada	.. ..	5	5	25	9	16	..	..	..	..	5	..	4	10
63	Khaliberena	.. ..	32	32	156	73	83	..	..	..	..	27	..	45	44
64	Bareguda	.. ..	30	30	137	71	66	12	13	29	27	28	1	38	35
65	Musukuli R	.. ..	15	15	62	30	32	1	2	29	30	14	..	26	21
66	Malirigam	.. ..	15	15	62	31	31	4	3	..	..	4	..	18	19
67	Kalarapaju	.. ..	3	3	14	9	5	..	..	9	5	3	..	5	4
68	Barihaguda R	.. ..	4	4	12	7	5	..	..	7	5	1	..	6	4
69	Ranapatuli H,R	.. ..	34	34	163	72	91	6	6	43	54	32	..	50	62
70	Jhagadapata P	.. ..	84	84	382	179	203	90	95	79	97	98	14	116	112

contd.

Sl. No.	Workers																			
	I As Cultivator		II As Agricultural Labourer		III In Mining, Quarrying, etc.		IV At Household Industry		V In Manufacturing other than Household Industry		VI In Construction		VII In Trade and Commerce		VIII In Transport, Storage and Communications		IX In Other Services		X Non-workers	
	M	F	M	F	M	F	M	F	M	F	M	F	M	F	M	F	M	F	M	F
1	17	18	19	20	21	22	23	24	25	26	27	28	29	30	31	32	33	34	35	36
36	118	142	38	31	5	3	4	2	..	..	..	..	..	..	1	..	7	2	85	89
37	7	1	3	..	1	..	..	..	..	..	..	..	..	..	..	..	..	1	11	20
38	114	84	3	8	4	3	12	4	..	..	..	..	2	1	..	..	24	21	88	138
39	29	..	2	..	1	..	6	1	..	..	..	..	..	..	..	..	5	2	26	75
40	9	..	..	..	1	..	..	..	..	..	..	..	..	..	..	..	..	..	7	14
41	63	74	4	1	3	4	2	1	..	..	..	..	..	..	..	..	3	..	28	36
42	49	14	2	4	4	..	2	1	..	..	..	..	..	..	..	..	31	4	55	153
43	52	43	..	..	..	..	..	..	..	..	..	..	..	..	..	..	..	1	42	33
44	4	5	..	..	..	..	1	1	..	..	..	..	..	..	..	..	3	3	4	5
45	27	20	2	11	..	..	..	..	..	..	..	..	..	..	..	..	..	..	9	14
46	11	8	..	..	..	..	..	..	..	..	..	..	..	..	..	..	..	..	9	7
47	35	33	..	..	..	..	..	..	..	..	..	..	..	..	..	..	3	..	19	32
48	13	16	..	..	..	..	..	..	..	..	..	..	..	..	..	..	2	..	6	11
49	2	1	..	..	..	..	..	..	..	..	..	..	..	..	..	..	..	..	1	..
50	22	24	3	2	..	..	2	1	..	..	..	..	1	..	..	..	6	7	19	19
51	11	14	7	8	..	..	..	..	..	..	..	..	..	..	..	..	..	..	9	14
52	78	97	13	10	..	..	3	2	..	2	..	..	..	..	..	..	8	8	57	80
53	23	26	..	..	..	..	17	13	..	..	..	..	..	..	..	..	..	..	34	26
54	14	11	..	..	..	..	..	..	..	..	..	..	..	..	..	..	..	..	7	12
55	9	11	1	..	1	1	..	..	..	..	..	..	..	..	..	..	..	..	5	14
56	30	29	3	4	3	5	1	..	..	..	..	..	..	..	..	..	..	..	18	22
57	13	8	2	3	1	1	..	..	..	..	..	..	..	..	..	..	..	..	5	16
58	13	17	..	..	..	..	..	..	..	..	..	..	..	..	..	..	..	..	8	13
59	4	3	..	..	..	..	..	..	..	..	..	..	..	..	..	..	..	..	3	1
60	16	14	1	2	1	1	1	..	..	..	..	..	..	..	..	..	..	..	10	10
61	33	42	8	9	3	1	..	..	..	..	..	..	..	..	..	..	1	1	36	38
62	4	10	..	..	..	..	..	..	..	..	..	..	..	..	..	..	..	..	5	6
63	36	41	4	2	1	..	2	1	..	..	..	..	..	..	..	..	2	..	28	39
64	36	33	..	..	..	..	..	..	..	..	..	..	..	..	..	..	2	2	33	31
65	26	21	..	..	..	..	..	..	..	..	..	..	..	..	..	..	..	..	4	11
66	16	12	..	1	2	3	..	2	..	..	..	..	..	..	..	..	..	1	13	12
67	4	3	1	1	...	..	..	..	..	..	..	..	..	..	..	..	...	..	4	1
68	5	..	1	4	..	..	..	..	..	..	..	..	..	..	..	..	...	..	1	1
69	41	55	..	..	1	3	8	4	..	..	..	..	..	..	..	..	..	..	22	29
70	91	82	17	19	..	5	4	6	..	..	..	..	..	..	..	..	4	...	63	91

VILLAGE DIRECTORY—KHAJURIPADA PS

Sl. No.	District/Subdivision/Taluk/ Police Station/Village/Town	Area in Sq. miles/ acres	Occupied residential houses		Total No. of persons enumerated			Scheduled Castes		Scheduled Tribes		Literate and educated persons		Total Workers (I—IX)	
			No. of Houses	No. of House-holds	P	M	F	M	F	M	F	M	F	M	F
1	2	3	4	5	6	7	8	9	10	11	12	13	14	15	16
71	Garadapaju R	.. ..	18	18	61	33	28	2	3	31	25	9	..	19	19
72	Ustobandh	.. ..	2	2	11	4	7	..	..	4	7	..	..	3	4
73	Nuagam P,R	.. ..	140	140	613	301	312	94	105	78	73	148	7	177	172
74	Chhadapaju R	.. ..	10	10	35	18	17	..	..	18	17	9	..	11	14
75	Masuguda R	.. ..	9	9	30	13	17	10	13	3	4	4	..	9	14
76	Napakumpa R	.. ..	36	36	134	59	75	10	16	20	26	41	6	41	35
77	Paradiguda R	.. ..	28	28	108	50	58	5	2	41	52	26	..	35	47
78	Jhampi R	.. ..	55	55	241	119	122	16	12	70	69	69	1	85	75
79	Bunduli	.. ..	18	18	74	37	37	..	1	37	36	26	1	21	29
80	Dalpada P,Po,R	.. ..	140	140	610	297	313	165	148	112	132	194	25	174	195
81	Baderipaju R	.. ..	17	17	70	35	35	2	1	25	30	22	..	21	22
82	Mlasu R	.. ..	6	6	28	15	13	3	2	12	11	3	..	10	8
83	Urumuda P	.. ..	79	79	374	179	195	79	74	47	67	70	6	98	90
84	Penaballi	.. ..	87	87	403	210	193	122	103	87	86	76	3	118	27
85	Ganjugoda	.. ..	8	8	33	15	18	..	..	12	14	11	2	11	11
86	Kaigada	.. ..	9	9	37	16	21	..	..	16	21	5	..	10	12
87	Mardigochha	.. ..	13	13	61	27	34	..	..	27	34	8	..	16	19
88	Pandrisuga	.. ..	23	23	97	46	51	15	14	30	33	11	..	30	28
89	Kutibari R	.. ..	20	20	110	52	58	23	24	29	34	11	..	29	30
90	Pipalpada P	.. ..	59	59	213	106	107	38	34	66	66	64	6	66	68
91	Nedrikhol R	.. ..	58	58	248	116	132	55	69	55	58	98	10	68	32
92	Kumbegoda	.. ..	5	5	22	10	12	4	3	4	7	8	1	6	7
93	Khajuripada P,M,H, Po, R	.. ..	234	379	1,078	596	482	115	110	153	135	427	23	305	197
94	Saskedi	.. ..	10	10	43	21	22	3	4	15	14	12	..	12	2
95	Palapasahi	.. ..	30	30	127	56	71	1	2	49	59	26	1	37	42
96	Pipalsahi	.. ..	22	22	90	45	45	..	..	40	37	10	2	34	28
97	Bankapada	.. ..	20	20	62	29	33	4	5	14	13	11	..	22	28
98	Ranjakumpa	.. ..	8	8	38	22	16	..	..	4	3	5	..	12	12
99	Purumpadar	.. ..	4	4	20	11	9	7	5	4	4	..	..	6	4
100	Premjhori P,R	.. ..	39	39	166	81	85	42	39	37	43	15	..	51	58
101	Badalasahi	.. ..	7	7	26	14	12	..	..	14	12	3	..	10	9
102	Baikumpa P,R	.. ..	40	42	165	77	88	30	36	38	41	16	..	52	52
103	Kesarghati	.. ..	5	5	20	9	11	..	..	9	11	1	..	6	8
104	Ganjupadar P	.. ..	18	18	84	41	43	3	2	38	41	17	4	28	30
105	Sambepadar R	.. ..	18	18	85	41	44	32	37	7	6	8	..	25	23

contd.

Sl. No.	Workers																			
	I As Cultivator		II As Agricultural Labourer		III In Mining, Quarrying, etc.		IV At Household Industry		V In Manufacturing other than Household Industry		VI In Construction		VII In Trade and Commerce		VIII In Transport, Storage and Communications		IX In Other Services		X Non-workers	
	M	F	M	F	M	F	M	F	M	F	M	F	M	F	M	F	M	F	M	F
1	17	18	19	20	21	22	23	24	25	26	27	28	29	30	31	32	33	34	35	36
71	16	16	..	..	2	1	..	2	..	..	...	..	..	..	..	..	1	..	14	9
72	3	3	..	1	..	..	..	..	..	..	..	..	..	..	..	..	..	..	1	3
73	112	125	22	6	3	2	6	1	..	..	..	..	1	..	..	..	33	38	124	140
74	11	14	..	..	...	...	..	..	..	..	..	..	..	..	..	..	..	..	7	3
75	5	6	3	6	1	...	..	2	..	...	..	..	..	..	..	..	..	..	4	3
76	33	34	1	..	...	...	3	..	...	...	...	..	..	1	..	..	4	..	18	40
77	28	40	5	3	1	3	..	..	..	..	..	..	..	..	..	..	1	1	15	11
78	62	68	2	..	3	2	11	3	..	..	1	...	1	..	..	..	5	2	34	47
79	20	29	..	..	..	..	...	..	..	..	..	..	..	..	..	..	1	..	16	8
80	124	146	38	42	1	...	5	5	..	..	..	..	1	..	..	..	5	2	123	118
81	19	22	1	..	1	..	..	..	..	..	..	..	..	..	..	..	..	..	14	13
82	8	5	2	3	..	..	..	..	..	..	..	..	..	..	..	..	..	..	5	5
83	58	55	25	25	3	..	..	5	..	..	..	..	2	2	..	..	10	3	81	105
84	53	4	1	1	3	..	51	20	..	...	..	..	2	..	..	..	8	2	92	166
85	10	6	..	..	..	..	..	...	..	..	..	..	..	..	..	..	1	5	4	7
86	9	11	..	..	...	..	...	...	..	..	...	..	...	..	..	...	1	1	6	9
87	16	19	..	..	...	..	..	..	..	...	...	..	..	..	..	..	..	..	11	15
88	17	14	7	8	3	2	3	2	...	...	...	..	..	..	..	..	..	2	16	23
89	16	21	12	9	..	..	..	..	..	...	..	..	..	..	..	..	1	....	23	28
90	35	33	4	..	..	..	1	3	..	...	..	..	..	..	..	..	26	32	40	39
91	38	20	..	..	3	..	16	6	..	...	...	..	..	..	..	..	11	6	48	100
92	6	6	..	..	..	..	..	..	..	...	..	..	..	..	..	..	..	1	4	5
93	123	90	37	47	2	..	15	18	4	3	11	..	30	1	..	..	83	38	291	285
94	11	2	1	..	..	..	..	..	..	...	..	..	..	..	..	..	..	..	9	20
95	28	30	..	9	2	..	..	..	...	..	..	...	..	..	..	..	7	3	19	29
96	6	10	19	12	..	..	3	1	..	..	..	..	..	..	..	..	6	5	11	17
97	16	24	3	1	1	1	..	..	..	..	..	..	..	..	..	..	2	2	7	5
98	4	6	8	4	..	2	..	..	..	..	..	..	..	..	..	..	..	..	10	4
99	4	3	1	..	..	..	..	..	..	..	..	..	..	..	..	..	1	1	5	5
100	42	52	..	..	1	3	..	..	..	..	..	..	..	..	..	..	8	3	30	27
101	9	8	..	..	..	..	..	..	..	..	..	..	..	..	..	..	1	1	4	3
102	37	36	..	...	7	5	4	4	..	..	..	..	..	..	..	..	4	7	25	36
103	5	8		..	..	..	..	..	..	..	..	..	..	..	..	..	1	..	3	3
104	8	13	4	..	2	..	1	..	..	..	..	..	..	..	..	..	13	17	13	13
105	11	12	6	9	..	..	1	1	..	...	..	..	..	..	..	..	7	1	16	21

Sl. No.	District/Subdivision/Taluk/ Police Station/Village/Town	Area in Sq. miles/ acres	Occupied residential houses		Total No. of persons enumerated			Scheduled Castes		Scheduled Tribes		Literate and educated persons		Total Workers (I—IX)	
			No. of Houses	No. of House-holds	P	M	F	M	F	M	F	M	F	M	F
1	2	3	4	5	6	7	8	9	10	11	12	13	14	15	16
106	Nedisahi R	.. ..	8	8	25	12	13	..	..	12	13	8	..	9	12
107	Panasapadar R	.. ..	14	14	61	31	30	12	11	19	19	9	..	26	24
108	Odapaju P	... ...	29	29	97	47	50	4	7	43	43	19	5	36	37
109	Malikashi P,R	... ...	68	68	290	145	145	64	72	65	56	82	5	98	93
110	Kholsahi R	... ...	21	21	86	38	48	3	7	32	39	28	5	30	28
111	Bandhasahi R	.. ..	12	12	82	42	40	42	40	..	..	28	2	29	24
112	Bandhapanasahi R	.. ..	25	25	93	42	51	9	9	23	29	30	9	28	32
113	Balaskumpa P,Po	.. ..	70	70	297	143	154	65	66	1	..	87	9	88	89
114	Oragam	.. ..	12	12	58	29	29	11	12	10	8	13	2	17	18
115	Nabaguba	.. ..	42	42	192	92	100	32	23	6	11	42	4	54	60
116	Khetapaju	.. ..	64	64	282	137	145	74	68	54	69	52	1	86	94
117	Gadapakni	.. ..	1	1	3	1	2	..	..	1	2	..	..	1	2
118	Kandabada	.. ..	5	5	19	9	10	2	4	7	6	7	..	7	7
119	Kambaneda	.. ..	4	4	19	10	9	..	..	10	9	3	..	5	5
120	Dakerikhole	.. ..	1	1	4	2	2	..	..	2	2	2	..	1	2
121	Kholasahi	.. ..	6	6	24	8	16	..	..	8	16	5	..	6	11
122	Malikpada	.. ..	55	55	189	82	107	8	16	35	35	39	7	55	47
123	Pidiapada	.. ..	2	2	6	2	4	..	..	2	4	1	..	2	4
124	Sapupanga	.. ..	6	6	34	16	18	..	..	16	18	9	..	11	8
125	Bradiguda	.. ..	11	11	41	18	23	..	..	18	23	9	..	14	16
126	Padarbadi	.. ..	46	46	213	113	100	110	96	3	4	37	1	60	61
127	Teliamba	.. ..	3	3	18	9	9	1	4	8	5	2	..	6	4
128	Lundrupada	.. ..	9	9	54	27	27	..	..	27	27	4	..	20	19
129	Adasipada P	.. ..	52	52	198	109	89	28	12	50	44	64	5	60	82
130	Padhanpada	.. ..	44	44	185	89	96	19	19	68	75	42	..	47	44
131	Sasubohubandha	.. ..	12	12	62	27	35	4	5	23	30	17	..	16	21
132	Gabasaru P	.. ..	31	31	141	75	66	10	8	65	58	37	1	43	38
133	Ghodapathara	.. ..	67	67	237	113	124	28	53	5	9	45	..	72	75
134	Padunisuga P	.. ..	15	15	67	34	33	20	19	14	14	21	4	18	24
135	Gedripaju P	.. ..	24	24	100	50	50	..	..	43	41	34	12	30	30
136	Gundribadi	.. ..	57	57	240	121	119	35	34	80	75	52	1	70	76
137	Kabera	.. ..	12	12	44	22	22	3	3	12	11	5	18	18	16
138	Daragadagamda	.. ..	2	2	14	8	6	1	..	7	6	4	..	4	3
139	Lambakheta	.. ..	11	11	42	23	19	1	1	22	18	18	1	11	14
140	Kurapali	.. ..	37	37	161	80	81	31	36	49	45	36	..	53	51

contd.

Sl. No.	Workers																			
	I As Cultivator		II As Agricultural Labourer		III In Mining, Quarrying, etc.		IV At Household Industry		V In Manufacturing other than Household Industry		VI In Construction		VII In Trade and Commerce		VIII In Transport, Storage and Communications		IX In Other Services		X Non-workers	
	M	F	M	F	M	F	M	F	M	F	M	F	M	F	M	F	M	F	M	F
1	17	18	19	20	21	22	23	24	25	26	27	28	29	30	31	32	33	34	35	36
106	5	8	4	4	..	..	..	..	..	..	..	..	..	..	..	..	..	..	3	1
107	17	24	2	..	2	..	..	..	..	..	..	..	..	..	..	..	5	..	5	6
108	27	30	2	1	..	..	..	..	..	..	..	..	..	..	..	..	7	6	11	13
109	60	61	11	..	3	4	7	9	..	..	..	..	1	..	..	..	16	19	47	52
110	21	22	3	1	1	2	..	..	..	..	..	..	1	..	..	..	4	3	8	20
111	13	14	9	7	4	..	..	3	..	..	..	..	..	..	..	..	3	..	13	16
112	14	23	4	6	1	..	..	..	..	..	..	..	1	..	..	..	8	3	14	19
113	63	21	..	22	1	1	5	30	..	..	..	..	2	1	1	..	16	14	55	65
114	14	15	..	3	..	..	2	..	..	..	..	..	..	..	..	..	1	..	12	11
115	33	12	4	6	2	1	..	34	..	..	..	..	..	..	..	..	15	7	38	40
116	70	80	5	2	2	2	3	2	..	..	..	..	..	..	..	..	6	8	51	51
117	1	2	..	..	..	..	..	..	..	..	..	..	..	..	..	..	..	..	..	..
118	7	5	..	2	..	..	..	..	..	..	..	..	..	..	..	..	..	..	2	3
119	5	5	..	..	..	..	..	..	..	..	..	..	..	..	..	..	..	..	5	4
120	1	2	..	..	..	..	..	..	..	...	...	...	..	..	...	..	..	...	1	..
121	5	10	1	1	..	..	..	..	...	..	..	..	..	..	..	..	..	..	2	5
122	40	28	13	13	..	...	..	4	..	..	..	..	..	..	..	..	2	2	27	60
123	2	4	..	..	..	...	..	..	..	..	..	..	..	..	..	..	..	..	..	..
124	11	8	..	..	..	..	...	..	..	..	..	..	..	..	..	..	..	..	5	10
125	10	13	4	3	..	..	..	..	..	..	..	..	..	..	..	..	..	..	4	7
126	9	13	45	45	..	...	4	3	..	..	..	..	..	..	..	..	2	..	53	39
127	6	2	..	2	..	..	..	..	..	..	..	..	..	..	..	..	..	..	3	5
128	19	16	1	3	..	...	..	..	..	..	..	..	..	..	..	..	..	..	7	8
129	51	72	5	10	2	..	..	..	..	..	..	..	..	..	..	..	2	..	49	7
130	33	37	7	7	4	..	..	..	..	..	..	..	1	..	..	..	2	..	42	52
131	7	11	8	9	1	1	..	..	..	..	..	...	..	...	..	...	..	..	11	14
132	31	32	11	6	..	...	...	..	..	..	..	...	..	..	..	..	1	..	32	28
133	55	55	11	13	..	..	1	1	..	..	..	..	..	..	..	..	5	6	41	49
134	16	22	..	2	1	..	..	..	..	..	1	..	..	..	..	..	..	..	16	9
135	27	23	1	7	1	..	..	..	..	..	..	..	..	..	..	..	1	..	20	20
136	62	67	..	..	3	3	1	..	..	..	..	..	..	..	..	..	4	6	51	43
137	16	15	..	..	2	1	..	..	..	..	..	..	..	..	..	..	..	..	4	6
138	4	3	..	..	..	..	..	..	..	..	..	..	..	..	..	..	..	..	4	3
139	9	10	..	3	1	1	..	..	..	..	..	..	..	..	..	..	1	..	12	5
140	37	30	5	10	1	1	7	7	..	..	..	..	..	..	..	..	3	3	27	30

VILLAGE DIRECTORY—KHAJURIPADA PS

Sl. No.	District/Subdivision/Taluk/ Police Station/Village/Town	Area in Sq. miles/ acres		Occupied residential houses		Total No. of persons enumerated			Scheduled Castes		Scheduled Tribes		Literate and educated persons		Total Workers (I—IX)	
				No. of Houses	No. of House-holds	P	M	F	M	F	M	F	M	F	M	F
1	2		3	4	5	6	7	8	9	10	11	12	13	14	15	16
141	Dimbapidia	...	...	6	6	24	12	12	..	..	12	12	..	..	6	8
142	Dalpada	...	..	23	23	87	50	37	31	20	19	17	16	..	28	24
143	Bariagoda	...	..	17	17	75	43	32	..	..	6	7	27	2	27	19
144	Darnipakal	..	..	4	4	22	12	10	..	..	12	10	..	..	7	7
145	Sanakhajuria	...	..	10	10	36	18	18	1	1	1	15	4	13	10	8
146	Purunapani	..	..	2	2	5	2	3	..	..	2	3	1	..	2	3
147	Badabhui P	..	..	46	46	192	91	101	..	..	86	98	33	..	70	70
148	Chhandrupadar P	..	..	72	72	332	154	178	71	70	77	91	58	5	102	121
149	Tukulapada	..	..	11	11	57	28	29	4	1	24	28	12	1	22	20
150	Sartakhol	...	..	8	8	32	14	18	3	1	11	17	11	..	8	12
151	Bidukhol	...	..	22	22	120	53	67	18	20	30	43	22	2	35	37
152	Kadalimunda P	..	..	25	25	119	68	51	5	3	63	48	42	..	47	36
153	Sikirikhol	..	..	4	4	18	9	9	7	8	2	1	4	..	5	5
154	Lambabadi P	...	..	54	54	208	96	112	47	45	40	56	45	4	69	61
155	Rangamatia	..	..	7	7	24	12	12	..	..	12	12	7	..	10	9
156	Kalipadar	..	..	6	6	33	16	17	8	6	8	11	2	..	8	8
157	Sakadi	..	..	12	12	40	21	19	..	..	21	19	8	..	13	14
158	Gurandi	..	..	14	14	63	28	35	5	3	21	29	9	..	23	23
159	Odripadar	..	..	3	3	16	9	7	..	..	9	7	4	..	7	5
160	Medugam	..	..	15	15	58	30	28	13	13	17	15	12	..	23	26
161	Bhendiasahi	..	..	4	4	15	8	7	4	3	4	4	3	..	5	4
162	Arapaju R	..	..	9	9	39	20	19	..	..	14	14	8	..	11	16
163	Maskabadi R	..	..	3	3	13	5	8	..	..	5	8	3	..	4	5
164	Landrubida	..	..	3	3	11	6	5	..	..	6	5	3	..	4	5
165	Danju P	..	..	52	52	204	91	113	20	28	68	82	53	4	62	85
166	Khetapaju	...	..	20	20	88	45	43	..	..	43	42	10	..	35	30
167	Nangleju P	...	..	44	44	193	88	105	29	35	53	63	40	..	53	79
168	Janelkumpa R	...	..	38	38	147	71	76	16	18	52	55	28	1	53	53
169	Dadapaju P,R	...	..	34	34	138	69	69	20	21	44	44	24	1	42	48
170	Dedibali	...	..	19	19	87	41	46	24	26	17	20	9	..	23	22
171	Pardoli	..	..	13	13	51	28	23	7	3	21	20	6	..	18	13
172	Gumi	..	..	10	10	46	19	27	..	..	17	26	9	..	13	12
173	Pakadamba	...	..	24	24	104	49	55	13	12	36	43	33	51	33	34
174	Khaligudri	..	..	25	25	125	64	61	25	26	37	33	33	..	39	37
175	Ambasahi	..	..	5	5	23	11	12	..	..	11	12	1	..	6	8

contd.

Sl. No.	Workers																			
	I As Cultivator		II As Agricultural Labourer		III In Mining, Quarrying, etc.		IV At Household Industry		V In Manufacturing other than Household Industry		VI In Construction		VII In Trade and Commerce		VIII In Transport, Storage and Communications		IX In Other Services		X Non-workers	
	M	F	M	F	M	F	M	F	M	F	M	F	M	F	M	F	M	F	M	F
1	17	18	19	20	21	22	23	24	25	26	27	28	29	30	31	32	33	34	35	36
141	6	8	..	..	...	..	..	..	..	..	..	..	..	..	..	..	..	..	6	4
142	17	15	5	9	...	..	...	..	..	..	..	..	..	..	..	..	6	..	22	13
143	23	17	..	..	..	...	..	1	..	..	..	..	2	1	..	..	2	..	16	13
144	..	7	..	..	...	...	..	..	..	..	..	..	..	..	..	..	..	..	5	3
145	7	7	..	..	..	...	..	..	..	..	..	..	..	..	..	..	..	..	8	10
146	2	3	..	..	..	..	...	..	..	..	..	..	..	..	..	..	..	..	..	..
147	61	66	1	2	2	...	..	1	...	..	..	..	..	..	..	..	6	1	21	31
148	78	102	..	...	3	1	15	13	..	..	..	..	2	2	..	..	4	3	52	57
149	18	17	3	2	1	1	..	..	..	..	..	..	..	..	..	..	..	..	6	9
150	8	11	..	..	..	1	..	..	..	..	..	..	..	..	..	..	..	..	6	6
151	29	33	6	4	...	..	..	...	..	..	..	..	..	..	..	..	..	..	18	30
152	44	35	..	..	3	1	...	...	..	..	..	..	..	..	..	..	..	..	21	15
153	3	1	1	4	..	..	..	..	..	..	..	..	..	..	..	..	1	..	4	4
154	42	39	3	2	..	...	23	17	..	..	..	..	..	..	..	..	1	3	27	51
155	9	9	1	..	..	...	..	..	...	..	..	..	..	..	..	..	..	..	2	3
156	3	5	1	..	..	..	4	3	..	..	..	..	..	..	..	..	..	..	8	9
157	13	11	2	3	...	...	...	..	..	..	..	..	..	..	..	..	..	..	6	5
158	23	21	..	2	..	...	..	..	..	..	..	..	..	..	..	..	..	..	5	12
159	7	5	..	..	..	...	...	..	..	..	..	..	..	..	..	..	..	..	2	2
160	14	14	2	3	2	3	5	6	..	...	..	..	..	..	..	..	..	..	7	2
161	5	4	..	..	...	...	...	..	..	..	..	..	..	..	..	..	..	..	3	3
162	8	16	3	..	..	..	..	..	..	..	..	..	..	..	..	..	..	..	9	3
163	4	5	..	..	..	..	...	..	..	..	..	..	..	..	..	..	..	..	1	3
164	4	5	..	..	...	..	...	..	..	...	..	..	..	..	..	..	..	..	2	..
165	50	68	3	7	2	3	6	7	..	..	..	..	..	..	..	..	1	..	29	28
166	29	28	2	1	2	1	..	..	..	..	..	..	..	..	..	..	..	..	12	13
167	44	68	5	6	4	4	..	1	..	..	..	..	..	..	..	..	..	..	35	26
168	46	52	..	..	3	1	1	..	..	..	..	..	..	..	..	..	3	..	18	23
169	40	44	..	3	2	1	...	..	..	..	..	..	..	..	..	..	..	..	27	21
170	19	20	..	..	4	2	..	..	..	..	..	..	..	..	..	..	..	..	18	24
171	15	11	..	..	3	2	..	..	..	..	..	..	..	..	..	..	..	..	10	10
172	11	11	..	..	2	1	..	..	..	..	..	..	..	..	..	..	..	..	6	15
173	25	29	..	..	1	2	2	..	..	..	..	..	..	..	..	..	5	3	16	21
174	31	22	..	12	..	..	..	..	..	..	..	..	..	..	..	..	8	3	25	24
175	6	8	..	..	..	..	..	..	..	..	..	..	..	..	..	..	..	..	5	4

Sl. No.	District/Subdivision/Taluk/ Police Station/Village/Town	Area in Sq. miles/ acres	Occupied residential houses		Total No. of persons enumerated			Scheduled Castes		Scheduled Tribes		Literate and educated persons		Total Workers (I—IX)	
			No. of Houses	No. of House-holds	P	M	F	M	F	M	F	M	F	M	F
1	2	3	4	5	6	7	8	9	10	11	12	13	14	15	16
176	Bilabari	.. ..	13	13	52	27	25	7	4	20	21	5	..	22	20
177	Blihari R	.. ..	18	18	70	36	34	7	13	17	16	1	..	18	21
178	Prikudi	.. ..	30	30	97	54	43	28	22	22	18	23	3	36	32
179	Karadakumpa	.. ..	29	29	133	66	67	45	42	21	25	22	1	44	35
180	Jalangapadar P	.. ..	17	17	79	33	46	..	..	19	22	20	2	27	15
181	Kukurkumpa	.. ..	41	41	163	79	84	43	40	27	41	42	3	49	53
182	Raikhol P	.. ..	24	24	109	57	52	30	21	14	15	28	2	32	32
183	Nedisahi	.. ..	40	40	163	76	87	10	13	59	64	47	2	55	58
184	Lambagudri	.. ..	32	32	127	59	68	..	..	54	65	20	..	41	45
185	Sidingi	.. ..	29	29	132	76	56	35	26	41	30	18	1	47	41
186	Dolabali	.. ..	6	6	33	16	17	2	4	14	13	12	..	6	10
187	Pindabadi	.. ..	24	24	97	48	49	15	14	25	26	13	..	28	26
188	Surtabandha R	.. ..	4	4	20	9	11	..	..	9	11	2	..	5	7
189	Sitapadar	.. ..	6	6	26	12	14	..	..	12	14	5	..	9	9
190	Sitagudri	.. ..	4	4	25	12	13	3	3	9	10	3	..	6	5
191	Tikarasahi	.. ..	7	7	37	20	17	6	4	14	13	2	..	14	9
192	Mundakurti	.. ..	7	7	35	20	15	11	8	9	7	7	..	9	12
193	Dakeni	.. ..	11	11	59	34	25	21	10	13	15	11	..	23	17
194	Khaliberana P	.. ..	25	25	93	43	50	8	7	35	43	10	..	29	30
195	Khutuladara	.. ..	11	11	60	30	30	12	13	11	14	5	..	20	15
196	Takoli	.. ..	4	4	32	11	21	..	..	11	21	1	..	6	12
197	Mundabrodi	.. ..	7	7	21	10	11	3	..	7	11	1	..	8	3
198	Dareju	.. ..	4	4	12	7	5	2	2	5	3	1	..	6	4
199	Kundagram P	.. ..	17	17	67	37	30	6	3	29	27	9	..	25	21
200	Gadiapada	.. ..	29	29	112	48	64	14	26	34	38	14	..	32	35
201	Irpiguda P	.. ..	14	14	62	30	32	15	14	3	8	12	1	18	18
202	Godapadar P	.. ..	7	7	28	14	14	..	..	14	14	7	..	7	10
203	Dimbirikhol P	.. ..	68	68	280	135	145	46	43	55	64	80	6	77	75
204	Paberi	.. ..	40	40	161	77	84	41	36	36	48	42	..	46	44
205	Padhanpada	.. ..	36	36	128	67	61	..	..	66	58	51	..	48	42
206	Keridiguda	.. ..	33	33	146	80	66	63	47	7	9	46	5	47	43
207	Malgundri P	.. ..	16	16	79	45	34	45	34	..	..	3	..	27	19
208	Gahaderi R	.. ..	2	2	5	3	2	..	..	3	2	..	..	3	2
209	Mardapakal P	.. ..	3	3	12	5	7	..	..	5	7	..	..	4	5
210	Bhanjarmunda	.. ..	8	8	38	19	19	..	..	18	17	10	..	13	13
211	Dengisahi	.. ..	30	30	150	71	79	71	79	..	..	11	..	46	47
212	Suradei	.. ..	26	26	124	61	63	46	52	..	..	19	1	37	34
213	Barepada	.. ..	18	18	78	36	42	33	36	3	6	8	..	24	22

concld.

Sl. No.	Workers																			
	I As Cultivator		II As Agricultural Labourer		III In Mining, Quarrying, etc.		IV At Household Industry		V In Manufacturing other than Household Industry		VI In Construction		VII In Trade and Commerce		VIII In Transport, Storage and Communications		IX In Other Services		X Non-workers	
	M	F	M	F	M	F	M	F	M	F	M	F	M	F	M	F	M	F	M	F
1	17	18	19	20	21	22	23	24	25	26	27	28	29	30	31	32	33	34	35	36
176	20	20	1	..	1	..	..	..	..	..	..	..	..	..	..	..	..	..	5	5
177	15	19	..	..	..	..	..	..	..	..	..	..	..	..	..	..	3	2	18	13
178	27	26	5	1	1	1	1	1	..	..	..	..	..	..	..	..	2	3	18	11
179	32	35	..	..	2	..	..	..	..	..	..	..	..	..	..	..	10	..	22	32
180	25	15	..	..	1	..	..	..	..	..	..	..	..	..	..	..	1	..	6	31
181	32	38	2	8	..	..	3	..	..	..	3	..	..	..	..	..	9	7	30	31
182	25	21	2	4	2	1	1	5	..	..	..	..	..	..	..	..	2	1	25	20
183	44	47	4	..	3	4	1	4	..	..	..	..	1	..	..	..	2	3	21	29
184	41	45	..	..	..	..	..	..	..	..	..	..	..	..	..	..	..	..	18	23
185	30	28	2	..	..	2	6	4	..	..	..	..	..	..	..	..	9	7	29	15
186	5	8	..	..	1	2	..	..	..	..	..	..	..	..	..	..	..	..	10	7
187	28	26	..	..	..	..	..	..	..	..	..	..	..	..	..	..	..	..	20	23
188	5	7	..	..	..	..	..	..	..	..	..	..	..	..	..	..	..	..	4	4
189	9	9	..	..	..	..	..	..	..	..	..	..	..	..	..	..	..	..	3	5
190	5	5	1	..	..	..	..	..	..	..	..	..	..	..	..	..	..	..	6	8
191	13	9	..	..	..	..	..	..	..	..	..	..	..	..	..	..	1	..	6	8
192	5	8	4	4	..	..	..	..	..	..	..	..	..	..	..	..	..	..	11	3
193	18	14	..	..	2	2	1	..	..	..	..	..	..	..	..	..	2	1	11	8
194	27	30	2	..	..	..	..	..	..	..	..	..	..	..	..	..	..	..	14	20
195	6	7	1	..	..	..	3	..	..	..	..	..	..	..	..	..	10	8	10	15
196	6	12	..	..	..	..	..	..	..	..	..	..	..	..	..	..	..	..	5	9
197	6	3	..	..	2	..	..	..	..	..	..	..	..	..	..	..	..	..	2	8
198	6	4	..	..	..	..	..	..	..	..	..	..	..	..	..	..	..	..	1	1
199	20	21	..	..	3	..	..	..	..	..	..	..	1	..	..	..	1	..	12	9
200	28	34	1	..	1	1	..	..	..	..	..	..	..	..	..	..	2	..	16	29
201	6	8	..	..	..	..	..	..	..	..	..	..	..	..	..	..	12	10	12	14
202	7	10	..	..	..	..	..	..	..	..	..	..	..	..	..	..	..	..	7	4
203	45	49	16	16	..	..	3	1	..	..	..	..	..	1	..	..	13	8	58	70
204	31	32	..	..	..	..	3	2	3	..	..	..	..	..	..	..	9	10	31	40
205	43	40	..	..	..	..	..	1	..	..	..	..	..	..	..	..	5	1	19	19
206	26	34	..	..	2	..	9	1	3	..	..	..	..	..	..	..	7	8	33	23
207	19	11	5	3	..	..	..	..	..	..	..	..	..	..	..	..	3	5	18	15
208	3	2	..	..	..	..	..	..	..	..	..	..	..	..	..	..	..	..	..	..
209	4	5	..	..	..	..	..	..	..	..	..	..	..	..	..	..	..	..	1	2
210	12	12	..	..	1	1	..	..	..	..	..	..	..	..	..	..	..	..	6	6
211	16	13	19	34	..	..	..	..	..	..	..	..	..	..	..	..	11	..	25	32
212	22	19	12	13	..	..	..	2	..	..	..	..	..	..	..	..	3	..	24	29
213	3	4	..	..	..	..	9	2	..	..	..	..	..	..	..	..	12	16	12	20

LIST OF UNINHABITED VILLAGES—KHAJURIPADA PS

Sl. No.	Names of Villages	Sl. No.	Names of Villages
214	Rajdalia	223	Kelepria
215	Kutisahi	224	Rajkhamaro
216	Mondambo	225	Satrupidi
217	Rajargodo	226	Bitoli
218	Dimirigoda	227	Ganjopanga
219	Keragadu	228	Rankopoda
220	Bohapada	229	Barasahi
221	Dutimendi	230	Damaraguda
222	Katebiri	231	Kalaganda

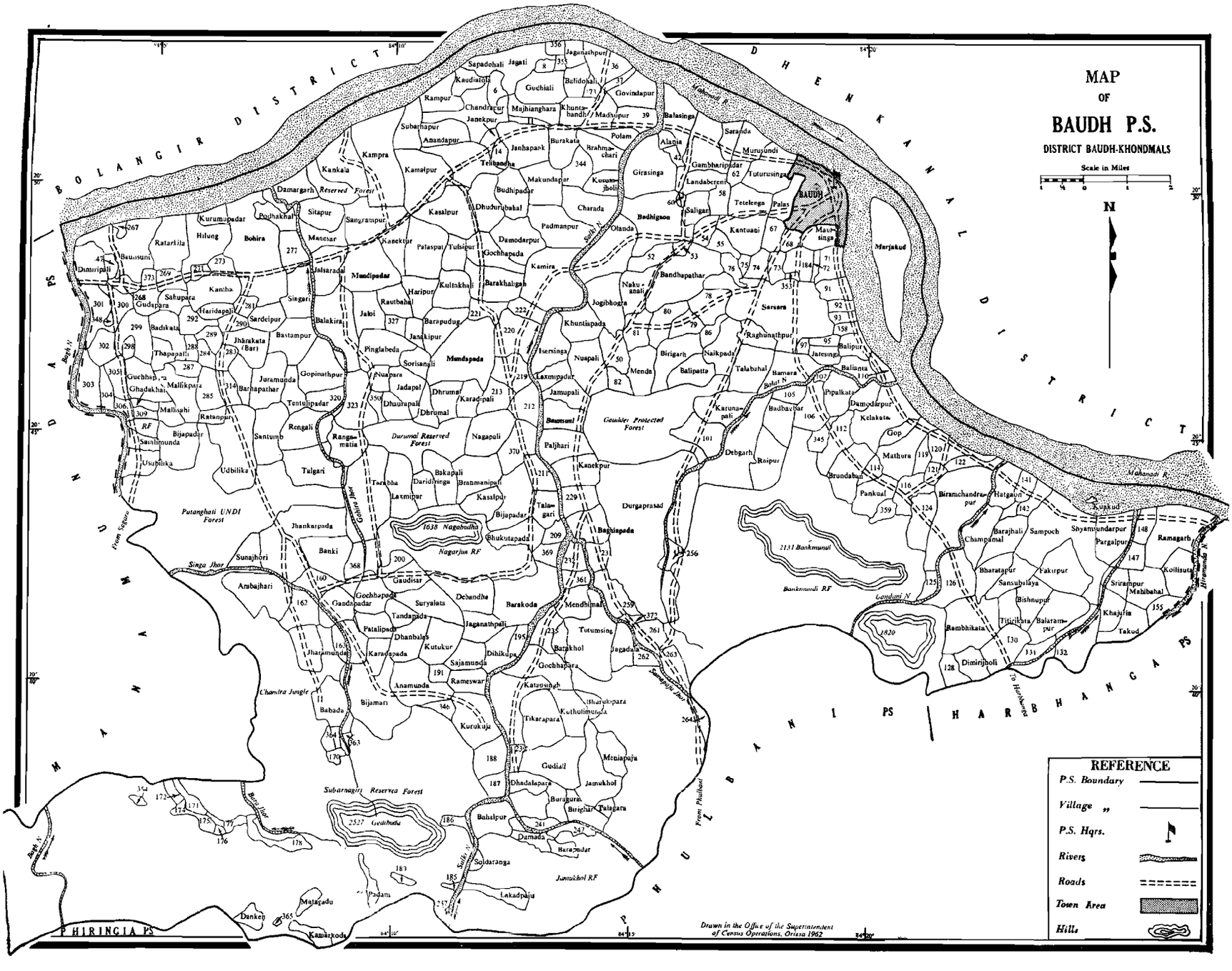
MAP
OF
BAUDH P.S.
DISTRICT BAUDH-KHONDMALS
Scale in Miles
N
BOLANGIR DISTRICT
DHENKANAL DISTRICT
MANAMUNDA PS
HUBANI PS
HARBHANGA PS
PHIRINGIA PS
BAUDH
Marjakud
Sarsara
Bodhigaon
Mundapada
Durumal Reserved Forest
Putanghati UNDI Forest
Gaudisar
Gochhapada
Debandha
Barakoda
Baghiapada
Durgaprasad
Gaudiel Protected Forest
Bauntsuni
Subarnagiri Reserved Forest
Jamukhol RF
Nagarjun RF
Bankmundi RF
Chamira Jungle
Singa Jhor
Baria Jhor
Sukha N
Bagh N
Mahanadi R.
Brundaban
Champamal
Barajhali
Sampoch
Shyamsundarpur
Pargalpur
Ramagarh
Kuskud
Koilisuta
Srirampur
Mahibahal
Khajuria
Tekud
Bharatapur
Takirpur
Sansubalaya
Bishnupur
Titirikata
Balaram-pur
Rambhikata
Dimirijholi
Pankual
Biramchandra-pur
Hatgaon
Mathura
Gop
Kelakata
Damodarpur
Pipalkata
Balipur
Jatesingi
Raghunathpur
Naikpada
Talabahal
Birigarh
Balipatta
Menda
Nuapali
Isersinga
Khuntiapada
Jogibhora
Naku-anali
Bandhapathar
Kantuani
Maudsinga
Gambharipadar
Tuturusinga
Landaberani
Tetelenga
Palas
Saligar
Olanda
Charada
Girasinga
Alagia
Balasinga
Saranda
Murusundi
Polam
Brahma-chari
Burakata
Janhapank
Telibandha
Makundapur
Kusum-jholi
Budhipadar
Dhudurubahal
Padmanpur
Damodarpur
Gochhapada
Kamira
Barakhalgan
Kultakhali
Haripur
Rautbahal
Barapudug
Janekipur
Pinglabeda
Sorisangli
Nuapara
Jadapal
Dhaurapali
Dhrumal
Karadipali
Laxmipadar
Jamupali
Nagapali
Paljhari
Kanekpur
Talagari
Bijapadar
Phukutapada
Mendhimal
Tutumsing
Jagadala
Barakhol
Gochhapara
Kateusingh
Tikarapara
Kuthulimunda
Dharukopara
Meniaraju
Gudiali
Dhadalapara
Jamukhol
Buragura
Burighar
Talagara
Bahalpur
Damada
Baramudar
Soldaranga
Lakadpaju
Padami
Matagadu
Danken
Kamarkoda
Kurukuju
Rameswar
Sajamunda
Dihikupa
Karadapada
Kutukur
Dhanbalo
Patalipada
Jagannathpali
Tandapada
Suryalata
Gandapadar
Gochhapada
Gaudisar
Arabajhari
Sunajhori
Banki
Jhankarpada
Tulgari
Udbilika
Usubilika
Bijapadar
Sainlimunda
Ratanpur
Mallisahi
Ghadakhal
Guchhab...
Mallikpara
Barhapathar
Tentulipadar
Rengali
Santumb
Rangamatia
Juramunda
Gopinathpur
Thapapathi
Jharakata (Bari)
Bastampur
Sardeipur
Haridapali
Gudapara
Sahupara
Kantha
Singari
Balakira
Jalsaradal
Mundipadar
Kasalpur
Kampra
Kankala
Damargarh Reserved Forest
Kurumupadar
Ratarkila
Hilung
Bohira
Manesar
Sitapur
Pudhakhal
Sangrampur
Kasekur
Palaspat
Tulsipur
Anandapur
Subarnapur
Janekpur
Chandrapur
Rampur
Majhianghara
Khuntabandh
Madhupur
Govindapur
Balidohali
Guchiali
Kaudiatola
Sapadohali
Jagati
Jagannathpur
Kanjhari N
Kusumi N
Sukha N
Bagh N
From Sagara
From Phulbani
To Harbhanga
Chandrabhaga N
Jhramunda N
Gaudani N
1638 Nagabudha
2131 Bankmundi
1820
2527 Gedihuda
Drawn in the Office of the Superintendent of Census Operations, Orissa 1962
REFERENCE
P.S. Boundary
Village ,,
P.S. Hqrs.
Rivers
Roads
Town Area
Hills

VILLAGE DIRECTORY

OF

BAUDH POLICE STATION

IN

BAUDH SUBDIVISION

Sl. No.	District/Subdivision/Taluk/ Police Station/Village/Town		Area in Sq. miles/ acres	Occupied residential houses		Total No. of persons enumerated			Scheduled Castes		Scheduled Tribes		Literate and educated persons		Total Workers (I—IX)	
				No. of Houses	No. of House-holds	P	M	F	M	F	M	F	M	F	M	F
1	2		3	4	5	6	7	8	9	10	11	12	13	14	15	16
A	Baudh Subdivision	T ..	1,330·00	33,872	42,224	190,436	95,696	94,740	18,204	18,290	13,292	13,763	35,918	5,445	64,334	38,787
		R ..	1,327·00	32,621	40,837	184,348	92,573	91,775	17,761	17,800	13,282	13,759	34,078	4,719	62,678	37,982
		U ..	3·00	1,251	1,387	6,088	3,123	2,965	443	490	10	4	1,840	726	1,656	805
B	Baudh PS	T ..	384·00	13,307	16,241	74,284	37,564	36,720	6,727	6,979	2,603	2,595	16,762	2,951	24,959	13,514
		R ..	381·00	12,056	14,854	68,196	34,441	33,755	6,284	6,489	2,593	2,591	14,922	2,225	23,303	12,709
		U ..	3·00	1,251	1,387	6,088	3,123	2,965	443	490	10	4	1,840	726	1,656	805
C	BAUDH TOWN	..	3·00	1,251	1,387	6,088	3,123	2,965	443	490	10	4	1,840	726	1,656	805
	Ward No. I	..	...	72	90	422	281	141	4	1	...	..	146	15	83	13
	Ward No. II	..	..	104	123	465	239	226	..	..	...	..	203	113	127	19
	Ward No. III	..	..	106	106	441	228	213	..	..	...	...	118	53	145	44
	Ward No. IV	..	...	84	84	424	208	216	..	..	...	..	124	56	110	71
	Ward No. V	...	...	65	65	270	149	121	2	2	6	1	117	33	76	20
	Ward No. VI	..	...	43	51	348	152	196	..	..	...	...	103	52	61	20
	Ward No. VII	...	..	97	97	299	137	162	24	61	1	2	65	31	78	61
	Ward No. VIII	..	...	102	108	486	191	295	2	2	1	..	165	101	103	23
	Ward No. IX	..	..	76	76	368	203	165	..	..	1	..	148	112	91	16
	Ward No. X	..	..	57	66	331	158	173	2	1	1	1	97	38	84	18
	Ward No. XI	..	...	109	141	588	343	245	7	5	...	..	143	55	197	55
	Ward No. XII	..	..	71	83	401	188	213	96	97	..	..	55	4	124	102
	Ward No. XIII	..	..	62	66	288	157	131	46	47	..	..	94	20	105	87
	Ward No. XIV	..	..	61	89	399	207	192	..	..	..	..	132	25	135	132
	Ward No. XV	..	..	64	64	251	127	124	129	122	..	..	52	7	68	69
	Ward No. XVI	..	..	78	78	307	155	152	131	152	..	..	78	11	69	55
	VILLAGES															
1	Subarnapur P	..	415·99	29	42	207	104	103	..	..	..	..	59	5	74	59
2	Anandapur	..	290·57	34	43	175	80	95	15	19	..	..	57	22	59	50
3	Chandrapur	..	710·29	59	75	339	166	173	18	19	6	7	54	10	121	80
4	Kaudiatola	..	126·49	18	26	130	81	49	4	3	..	..	37	1	50	26
5	Sapadohali	..	502·87	26	36	154	69	85	28	38	..	..	52	4	56	51
6	Laxmiprasad P	...	324·25	167	201	998	566	432	162	120	..	..	293	26	371	254
7	Jagati P	..	754·50	148	189	667	380	287	41	54	..	..	225	26	256	171
8	Dumuribeda	..	80·39	23	30	105	53	52	53	52	..	..	30	..	42	43
9	Gudhiali P	..	427·69	81	91	381	194	187	41	36	..	..	65	9	140	130
10	Majhianghara	..	293·82	24	32	131	65	66	26	31	..	..	28	1	44	36

contd.

Sl. No.		Workers																		Non-workers	
		I As Cultivator		II As Agricultural Labourer		III In Mining, Quarrying, etc.		IV At Household Industry		V In Manufacturing other than Household Industry		VI In Construction		VII In Trade and Commerce		VIII In Transport, Storage and Communications		IX In Other Services		X	
		M	F	M	F	M	F	M	F	M	F	M	F	M	F	M	F	M	F	M	F
1		17	18	19	20	21	22	23	24	25	26	27	28	29	30	31	32	33	34	35	36
A	T	40,982	22,727	10,910	4,104	1,146	337	3,716	4,240	100	58	90	2	459	423	83	1	6,838	6,895	31,362	55,953
	R	40,866	22,660	10,893	4,099	1,049	326	3,328	3,947	19	4	33	..	278	317	23	..	6,189	6,629	29,895	53,793
	U	116	67	17	5	97	11	388	293	81	54	57	2	191	106	60	1	649	266	1,467	2,160
B	T	14,625	6,228	4,094	1,187	754	220	1,717	2,117	87	54	76	2	289	245	68	1	3,249	3,460	12,605	23,206
	R	14,509	6,161	4,077	1,182	657	209	1,329	1,824	6	..	19	..	98	139	8	..	2,600	3,194	11,138	21,046
	U	116	67	17	5	97	11	388	293	81	54	57	2	191	106	60	1	649	266	1,467	2,160
C		116	67	17	5	97	11	388	293	81	54	57	2	191	106	60	1	649	266	1,467	2,160
I		...	..	...	..	3	2	7	1	6	..	1	..	29	8	6	..	40	2	198	128
II		4	..	...	...	2	..	5	2	7	1	2	..	20	4	1	..	86	12	112	207
III		9	3	..	3	18	..	8	2	5	4	9	..	42	24	9	..	45	8	83	169
IV		...	..	...	..	31	3	..	5	14	43	..	..	13	7	9	..	40	13	98	145
V		..	..	...	...	..	..	15	9	4	..	..	..	25	6	1	..	31	5	73	101
VI		..	...	...	...	..	..	3	..	..	..	2	..	11	..	..	..	45	20	91	176
VII		2	..	..	2	4	1	1	..	8	..	12	2	2	14	8	..	41	42	59	101
VIII		12	8	..	..	..	..	21	2	4	..	6	..	6	..	4	..	30	13	88	272
IX		..	..	..	..	1	..	35	4	2	..	7	..	12	1	7	1	27	10	112	149
X		10	..	..	...	1	1	40	10	1	..	3	..	6	3	3	..	20	4	74	155
XI		16	8	..	..	33	2	10	6	15	..	13	..	11	27	11	..	88	12	146	190
XII		45	37	14	..	..	..	14	22	6	..	1	..	1	1	..	..	43	42	64	111
XIII		8	1	3	..	..	..	68	74	4	2	1	...	8	2	..	..	13	8	52	44
XIV		10	5	..	..	1	..	110	116	..	1	..	..	7	4	..	..	7	6	72	60
XV		..	5	..	..	3	2	51	40	..	3	..	..	6	5	..	..	8	14	59	55
XVI		..	..	..	..	...	...	..	..	5	..	..	...	1	...	1	..	62	55	86	97
1		49	34	7	..	..	..	18	21	..	...	...	...	...	...	...	..	..	4	30	44
2		39	33	8	..	1	1	3	6	..	...	...	...	..	..	..	..	8	10	21	45
3		72	44	27	..	..	..	8	16	..	..	..	..	..	..	..	..	14	20	45	93
4		43	22	2	..	..	..	5	4	..	..	..	..	..	..	..	..	..	..	31	23
5		37	21	3	..	..	...	13	27	..	..	..	...	..	..	..	..	3	3	13	34
6		115	80	27	..	7	...	186	154	..	...	...	...	10	...	..	...	26	20	195	178
7		164	82	30	1	15	11	33	44	..	..	...	...	..	..	..	..	14	33	124	116
8		6	4	..	..	..	..	17	25	..	..	..	..	..	..	..	..	19	14	11	9
9		115	98	5	..	10	..	..	18	..	..	..	..	..	..	..	...	10	14	54	57
10		38	29	2	2	1	..	..	..	..	..	..	..	..	..	...	..	3	5	21	30

VILLAGE DIRECTORY--BAUDH PS

Sl. No.	District/Subdivision/Taluk/ Police Station/Village/Town	Area in Sq. miles/ acres	Occupied residential houses		Total No. of persons enumerated			Scheduled Castes		Scheduled Tribes		Literate and educated persons		Total Workers (I—IX)	
			No. of Houses	No. of House-holds	P	M	F	M	F	M	F	M	F	M	F
1	2	3	4	5	6	7	8	9	10	11	12	13	14	15	16
11	Chanditali	63·77	3	6	26	15	11	..	..	..	..	6	..	8	7
12	Janhapank	662·77	78	111	491	238	253	37	40	..	..	122	8	167	116
13	Podabalas	143·65	16	23	114	58	56	..	..	..	..	21	2	38	3
14	Gautampali	146·10	31	34	158	80	78	30	32	..	..	27	..	51	47
15	Telibandha P, S	571·93	78	110	501	263	238	29	30	1	3	134	23	167	37
16	Kamalpur P	669·72	29	44	198	99	99	13	9	..	..	18	4	68	7
17	Kasalpur P	587·78	38	60	270	134	136	8	9	2	1	71	7	98	77
18	Dhudurubahal	517·90	47	71	319	160	159	17	15	1	..	87	9	115	106
19	Budhipadar P	454·94	45	56	232	123	109	16	11	..	..	73	5	73	79
20	Damodarpur	603·18	37	57	243	123	120	38	44	..	..	26	2	87	73
21	Gochhapada	484·16	22	37	192	99	93	20	18	..	..	43	4	62	56
22	Tulsipur	262·80	12	23	82	47	35	13	11	..	..	28	5	29	26
23	Barakhaligan P	481·41	58	89	366	188	178	27	21	..	..	117	13	128	109
24	Kamira P, R	1,104·96	93	151	563	278	285	32	35	..	..	157	14	207	188
25	Padmanpur P, R	776·63	59	74	345	192	153	38	30	..	..	113	13	123	108
26	Charada P, R	642·61	61	75	302	145	157	32	39	..	..	71	15	114	89
27	Kusumjholi R	374·82	30	35	194	85	109	13	11	..	..	43	3	59	46
28	Makundapur P	593·09	54	70	350	172	178	26	26	..	..	109	14	113	100
29	Burakata	432·77	37	50	221	108	113	16	17	..	..	47	3	74	63
30	Brahmachari P, S, R	471·82	35	44	224	108	116	21	19	..	..	44	12	71	56
31	Polam R	291·58	27	32	158	92	66	15	8	..	..	46	5	62	32
32	Madhupur	227·74	27	33	141	66	75	7	14	..	..	33	4	45	50
33	Khuntabandh P, S	347·38	39	46	240	114	126	26	35	..	..	51	19	76	73
34	Balidohali	298·97	31	38	174	84	90	13	12	..	..	43	5	61	57
35	Jaganathpur	236·50	2	2	14	6	8	..	..	..	..	3	..	6	4
36	Chandigal P	744·34	58	79	327	168	159	7	10	4	2	105	25	116	87
37	Saradhapur P	235·05	17	21	96	53	43	9	8	..	..	21	4	35	14
38	Govindapur P	651·35	79	87	424	223	201	20	31	..	..	112	16	141	58
39	Marjadpur R	347·03	31	39	183	94	89	8	6	..	..	43	4	58	28
40	Balasingha P, Po, R	989·36	61	92	470	223	247	30	38	..	..	86	17	158	123
41	Alania R	80·52	16	23	111	55	56	..	..	..	..	21	2	38	30
42	Jamupali	104·20	13	20	87	43	44	..	..	..	..	32	4	30	3
43	Gambharipadar	963·34	43	61	284	133	151	8	3	..	..	64	8	90	81
44	Girasinga P, R	971·98	91	108	415	236	179	44	48	..	..	102	12	158	60
45	Badhigaon P, S, R	957·89	156	157	730	355	375	27	29	...	2	163	28	230	217

contd.

Sl. No.	Workers																			
	I As Cultivator		II As Agricultural Labourer		III In Mining, Quarrying, etc.		IV At Household Industry		V In Manufacturing other than Household Industry		VI In Construction		VII In Trade and Commerce		VIII In Transport, Storage and Communications		IX In Other Services		X Non-workers	
	M	F	M	F	M	F	M	F	M	F	M	F	M	F	M	F	M	F	M	F
1	17	18	19	20	21	22	23	24	25	26	27	28	29	30	31	32	33	34	35	36
11	4	3	4	4	...	..	..	..	..	..	..	..	..	..	..	..	..	..	7	4
12	131	94	14	..	...	..	2	4	..	..	..	..	..	..	...	..	20	18	71	137
13	27	1	5	..	6	..	..	2	..	..	..	..	..	..	..	..	..	..	20	53
14	32	29	3	..	..	..	2	5	..	..	..	..	..	..	..	..	14	13	29	31
15	113	25	16	4	2	...	3	4	..	..	..	..	..	..	..	..	33	4	96	201
16	49	2	18	..	...	..	..	3	..	..	..	..	..	..	..	..	1	2	31	92
17	65	59	14	..	..	..	2	4	..	..	..	..	..	..	..	..	17	14	36	59
18	72	80	28	..	...	..	2	5	..	..	..	..	..	..	..	..	13	21	45	53
19	49	66	11	..	...	...	1	3	..	..	..	..	..	..	..	..	12	10	50	30
20	83	64	...	...	..	..	1	2	..	..	..	..	..	..	..	..	3	7	36	47
21	48	48	9	...	...	..	..	..	..	..	..	..	..	..	..	..	5	8	37	37
22	24	24	..	..	...	..	..	1	..	..	..	..	..	..	..	..	5	1	18	9
23	81	60	15	..	..	..	21	23	..	..	..	..	..	..	..	..	11	26	60	69
24	129	111	28	..	2	..	14	39	..	..	..	..	..	..	..	..	34	38	71	97
25	106	95	..	..	..	..	..	..	..	..	..	..	..	..	..	..	17	13	69	45
26	70	59	21	..	..	...	1	4	..	..	..	..	..	..	..	..	22	26	31	68
27	50	42	2	..	..	..	2	2	..	..	..	..	..	..	..	..	5	2	26	63
28	81	76	13	..	..	..	2	..	..	..	..	..	..	..	..	..	17	24	59	78
29	53	47	12	1	..	..	1	2	..	..	1	..	..	..	..	..	7	13	34	50
30	50	33	15	..	..	..	1	4	..	..	..	..	..	..	..	..	5	19	37	60
31	41	29	13	..	..	..	..	..	..	..	..	..	..	..	..	..	8	3	30	34
32	34	36	5	..	..	..	2	2	..	..	..	..	..	..	..	..	4	12	21	25
33	46	56	7	..	..	..	..	..	..	..	..	..	..	..	..	..	23	17	38	53
34	54	53	..	..	..	..	..	..	..	..	..	..	3	..	..	..	4	4	23	33
35	6	4	..	..	..	..	..	..	..	..	..	..	..	..	..	..	..	..	..	4
36	99	66	..	..	8	8	..	5	..	..	..	..	..	..	..	..	9	8	52	72
37	30	12	1	..	...	..	..	..	..	..	..	..	..	..	..	..	4	2	18	29
38	111	22	..	..	5	2	..	4	..	..	..	..	..	..	..	..	25	30	82	143
39	36	13	..	..	7	8	4	2	..	..	..	..	..	..	..	..	11	5	36	61
40	96	77	30	3	..	..	9	13	..	..	..	..	..	..	..	..	23	30	65	124
41	30	22	6	..	..	..	..	..	..	..	..	..	..	..	..	..	2	8	17	26
42	26	..	2	..	..	..	..	..	..	..	..	..	..	..	..	..	2	3	13	41
43	67	61	10	..	1	..	1	7	..	..	..	..	1	..	..	..	10	13	43	70
44	93	25	37	6	..	..	6	9	..	..	..	..	1	..	..	..	21	20	78	119
45	184	161	40	51	..	..	..	5	..	..	..	..	..	..	..	..	6	..	125	158

Sl. No.	District/Subdivision/Taluk/ Police Station/Village/Town		Area in Sq. miles/ acres	Occupied residential houses		Total No. of persons enumerated			Scheduled Castes		Scheduled Tribes		Literate and educated persons		Total Workers (I—IX)	
				No. of Houses	No. of House-holds	P	M	F	M	F	M	F	M	F	M	F
1	2		3	4	5	6	7	8	9	10	11	12	13	14	15	16
46	Olanda P, R	..	829·29	43	65	372	191	181	36	35	6	3	107	20	137	85
47	Jogibhogra P, R	..	557·00	31	44	199	103	96	2	2	..	..	52	16	69	9
48	Khuntiapada	..	441·28	48	57	239	125	114	15	13	..	..	50	6	88	20
49	Nuapali	..	475·44	50	75	423	230	193	61	65	..	..	100	15	170	66
50	Pankhimal P, R	..	367·31	45	70	455	260	195	134	104	6	5	89	9	202	65
51	Nakuanali R	..	445·94	43	52	261	139	122	35	36	..	1	76	19	90	67
52	Lambakani R	..	293·44	12	15	121	63	58	..	..	..	..	19	6	45	22
53	Bhejimal R	..	79·29	6	6	33	17	16	..	..	..	..	10	2	12	8
54	Ichhapur R	..	212·80	30	30	156	80	76	11	13	..	..	38	1	51	56
55	Chhataniakata S, R	..	174·05	38	39	177	85	92	37	35	..	..	8	4	59	63
56	Kantuani R	..	508·18	39	41	207	110	97	18	9	..	..	35	8	67	60
57	Tetelenga P, R	..	403·63	74	74	296	178	118	14	19	..	..	81	18	118	7
58	Dangapada	..	223·01	44	45	244	116	128	..	4	..	..	49	3	79	..
59	Saligan S	..	205·73	37	40	218	111	107	19	25	..	..	50	5	80	71
60	Pudhiakuta	..	48·22	7	7	54	24	30	..	..	..	..	10	..	16	12
61	Landabereni	..	255·05	49	73	344	171	173	32	32	..	..	91	21	121	43
62	Bhaliapadar S, R	..	161·04	7	7	32	17	15	..	..	3	3	11	5	10	..
63	Saranda S, R	..	394·24	10	10	48	26	22	..	..	..	..	10	2	14	9
64	Murusundi P, S, R	..	590.39	52	52	320	156	164	27	28	..	..	76	26	115	86
65	Tutursinga P, S, R	..	856·02	89	105	511	251	260	22	18	..	..	157	46	177	137
66	Palas S, R	..	300·59	57	59	294	135	159	2	7	..	..	32	9	101	109
67	Jogiberani R	..	219·99	38	41	214	100	114	6	11	..	..	31	6	73	57
68	Butubali P, Po, R	..	125·12	19	23	100	45	55	8	12	..	..	13	5	33	27
69	Maulsinga R	..	251·32	21	39	74	41	33	..	..	..	8	47	33	25	19
70	Marjakud P	..	3,080·81	123	200	1,196	601	595	80	86	..	1	293	9	463	325
71	Kalesar	..	346·37	14	27	89	46	43	..	..	..	..	17	3	28	18
72	Sanbagbar	..	62·67	5	5	25	12	13	..	..	..	..	7	1	12	8
73	Narayanpur R	..	169·20	43	65	463	182	281	11	12	..	..	10	..	120	76
74	Sidhapur	..	187·38	22	36	148	86	62	29	21	..	..	67	6	44	37
75	Baghapali P	..	57·51	29	43	198	100	98	3	4	1	2	74	..	63	41
76	Ranisahi	..	162·26	71	74	362	187	175	22	23	2	1	119	15	127	80
77	Bandhapathar P, Po, R	..	915·24	114	128	694	340	354	102	101	..	..	133	27	223	141
78	Gudapara	..	426·01	44	61	287	132	155	22	22	..	..	61	7	92	71
79	Tangarpali P	..	192·63	19	29	138	64	74	16	21	..	..	38	3	49	48
80	Basantbahal	..	349·98	26	33	148	72	76	13	13	..	..	20	9	40	16

contd.

Sl. No.	Workers																			
	I As Cultivator		II As Agricultural Labourer		III In Mining, Quarrying, etc.		IV At Household Industry		V In Manufacturing other than Household Industry		VI In Construction		VII In Trade and Commerce		VIII In Transport, Storage and Communications		IX In Other Services		X Non-workers	
	M	F	M	F	M	F	M	F	M	F	M	F	M	F	M	F	M	F	M	F
1	17	18	19	20	21	22	23	24	25	26	27	28	29	30	31	32	33	34	35	36
46	97	76	18	3	..	..	2	5	..	..	..	..	..	..	..	..	20	1	54	96
47	50	3	8	2	..	..	..	2	..	..	..	..	..	..	..	..	11	2	34	87
48	67	3	17	11	..	..	3	3	..	..	..	..	..	..	..	..	1	3	37	94
49	64	9	35	18	..	..	13	14	..	..	11	..	1	..	1	..	45	25	60	127
50	48	5	28	3	2	..	3	7	..	..	..	..	2	1	..	..	119	49	58	130
51	54	47	22	14	6	..	..	1	..	..	..	..	..	..	..	..	8	5	49	55
52	32	21	12	1	..	..	..	..	..	..	..	..	..	..	..	..	1	..	18	36
53	12	8	..	..	..	..	..	..	..	..	..	..	..	..	..	..	..	..	5	8
54	45	51	1	..	..	..	5	5	..	..	..	..	..	..	..	..	..	..	29	20
55	44	44	14	18	..	..	..	1	..	..	..	..	..	..	..	..	1	..	26	29
56	62	60	5	..	..	..	..	..	..	..	..	..	..	..	..	..	..	..	43	37
57	73	..	38	2	..	..	1	2	..	..	..	..	..	3	..	..	6	..	60	111
58	54	..	21	..	..	..	2	..	..	..	..	..	..	..	..	..	2	..	37	128
59	57	53	23	16	..	..	..	..	..	..	..	..	..	..	..	..	..	2	31	36
60	15	10	..	2	..	..	..	..	..	..	..	..	..	..	..	..	1	..	8	18
61	88	28	12	..	..	..	5	2	..	..	..	..	..	..	..	..	16	13	50	130
62	8	..	2	..	..	..	..	..	..	..	..	..	..	..	..	..	..	..	7	15
63	14	9	..	..	..	..	..	..	..	..	..	..	..	..	..	..	..	..	12	13
64	90	67	11	..	..	..	..	4	..	..	..	..	..	..	..	..	14	15	41	78
65	124	94	30	1	5	3	2	10	..	..	..	..	..	3	1	..	15	26	74	123
66	50	61	48	48	..	..	..	..	..	..	..	..	..	..	..	..	3	..	34	50
67	43	41	18	14	..	..	2	2	..	..	1	..	1	..	..	..	8	..	27	57
68	13	7	16	15	..	..	..	..	..	..	..	..	..	..	..	..	4	5	12	28
69	14	4	..	..	10	6	..	..	..	..	..	..	..	..	..	..	1	..	16	23
70	252	125	30	10	17	16	100	131	..	..	..	..	6	6	3	..	55	37	138	270
71	22	11	2	5	..	2	..	..	..	..	..	..	..	..	..	..	4	..	18	25
72	12	8	..	..	..	..	..	..	..	..	..	..	..	..	..	..	..	..	..	5
73	62	32	41	39	..	..	18	4	..	..	..	..	3	..	..	..	5	1	53	205
74	31	28	10	..	..	..	..	..	..	..	..	..	..	..	..	..	3	9	42	25
75	21	2	2	..	1	..	37	36	..	..	..	..	..	..	..	..	2	3	37	57
76	67	..	16	..	4	3	37	41	..	..	..	..	..	4	..	..	3	32	60	95
77	104	58	69	38	8	7	19	13	..	..	..	..	..	..	..	..	23	25	117	213
78	63	48	22	4	2	..	3	3	..	..	..	..	..	..	..	..	2	16	40	84
79	39	30	9	17	..	..	1	1	..	..	..	..	..	..	..	..	..	..	15	26
80	29	12	8	..	..	..	..	1	..	..	..	..	..	..	..	..	3	3	32	60

Sl. No.	District/Subdivision/Taluk/ Police Station/Village/Town	Area in Sq. miles/ acres	Occupied residential houses		Total No. of persons enumerated			Scheduled Castes		Scheduled Tribes		Literate and educated persons		Total Workers (I—IX)	
			No. of Houses	No. of House-holds	P	M	F	M	F	M	F	M	F	M	F
1	2	3	4	5	6	7	8	9	10	11	12	13	14	15	6
81	Kulimunda R ..	292·50	17	21	115	68	47	..	..	1	1	30	2	49	4
82	Biswanathpur R ..	195·68	5	6	26	10	16	10	14	..	..	3	2	8	6
83	Menda ..	418·46	22	33	149	73	76	10	12	..	..	34	6	52	7
84	Birigarh ...	545·61	54	67	311	158	153	36	31	..	..	100	31	113	82
85	Balipatta ..	393·61	18	25	98	48	50	6	8	...	..	26	4	39	36
86	Bagdohali ..	151·21	18	19	84	42	42	..	6	..	..	17	12	29	15
87	Naikpada P ..	466·96	52	62	277	138	139	18	18	8	7	73	19	83	62
88	Raghunathpur P ..	263·58	33	38	183	91	92	21	22	1	1	53	8	56	52
89	Ramapur ..	656·46	19	25	126	67	59	..	..	..	..	34	6	40	26
90	Sarsara P, S, Po, R ..	2,007·72	318	333	1,791	866	925	167	215	17	15	416	54	569	435
91	Badbankapada P, R ..	353·10	41	46	197	105	92	2	..	7	7	60	5	61	30
92	Sanbankapada R ..	159·32	39	68	318	170	148	50	60	..	..	104	15	111	39
93	Bagharpali R ..	146·99	14	18	88	44	44	..	..	..	..	20	6	31	8
94	Balipur R ...	115·62	21	32	135	73	62	28	18	..	..	22	2	49	30
95	Ratanpur ..	115·62	28	28	119	64	55	34	37	..	..	30	1	38	12
96	Jatesinga ..	192·60	31	49	162	81	81	20	16	..	..	32	9	48	8
97	Somanathpur R ...	82·71	4	4	24	14	10	..	..	5	2	3	3	9	2
98	Bamara P, S, R ...	640·16	59	72	287	147	140	20	20	..	..	87	20	97	62
99	Talabahal ...	548·18	62	79	184	94	90	29	26	5	7	34	2	60	51
100	Karunapali ...	548·64	9	9	25	15	10	5	3	3	3	3	..	14	4
101	Khandabar R ..	513·84	22	26	96	46	50	..	..	9	9	22	..	37	30
102	Debgarh P, R ..	1,046·08	78	101	403	204	199	46	42	9	8	164	14	145	41
103	Raipur R ..	559·07	22	25	114	61	53	13	8	14	18	30	1	45	34
104	Badbagbar P, R ..	361·42	41	58	238	117	121	42	48	..	..	90	18	89	89
105	Chandannagar R ..	161·30	10	10	63	30	33	..	..	..	..	20	2	20	21
106	Landibandha R ..	413·10	27	37	182	82	100	3	6	14	19	51	15	60	62
107	Bethiabereni R ..	86·00	3	3	8	5	3	..	..	..	..	1	1	4	..
108	Pipalkata R ..	395·32	39	48	223	119	104	14	16	..	..	47	8	85	12
109	Balianta P, R ..	297·69	19	22	101	49	52	..	..	1	2	24	5	36	18
110	Krishnamohanpur R ..	410·68	13	17	61	30	31	..	..	12	17	18	1	26	13
111	Kelakata P, Po ..	1,069·01	162	172	706	330	376	42	68	..	2	180	21	234	69
112	Radhanagar P, R ..	538·81	33	45	173	95	78	33	31	..	..	46	6	65	4
113	Brundaban R ...	552·68	42	55	217	104	113	4	7	4	3	20	1	70	7
114	Champapur R ..	153·70	21	29	128	62	66	14	9	1	4	14	..	46	13
115	Pankual R ..	371·52	21	25	98	48	50	..	..	..	..	17	..	32	1

contd.

Sl. No.	Workers																			
	I As Cultivator		II As Agricultural Labourer		III In Mining, Quarrying, etc.		IV At Household Industry		V In Manufacturing other than Household Industry		VI In Construction		VII In Trade and Commerce		VIII In Transport, Storage and Communications		IX In Other Services		X Non-workers	
	M	F	M	F	M	F	M	F	M	F	M	F	M	F	M	F	M	F	M	F
1	17	18	19	20	21	22	23	24	25	26	27	28	29	30	31	32	33	34	35	36
81	24	..	7	..	2	..	1	..	6	..	..	..	..	..	..	..	9	4	19	43
82	1	1	6	5	1	..	..	..	..	..	..	..	..	..	..	..	..	..	2	10
83	36	2	13	1	..	..	2	..	..	..	..	..	..	..	..	..	1	4	21	69
84	89	55	24	12	..	..	..	3	..	..	..	..	..	..	..	..	..	12	45	71
85	30	30	9	6	..	..	..	..	..	..	..	..	..	..	..	..	..	..	9	14
86	15	1	12	..	..	..	..	2	..	..	..	..	..	..	..	..	2	12	13	27
87	46	5	8	..	..	..	..	8	..	..	..	..	..	..	..	..	29	49	55	77
88	27	30	8	..	8	2	..	1	..	..	..	..	..	..	..	..	13	19	35	40
89	32	23	6	..	..	..	..	..	..	..	..	..	..	..	..	..	2	3	27	33
90	284	25	177	190	6	..	27	24	..	..	..	..	2	..	..	..	73	196	297	490
91	30	13	11	..	5	4	3	7	..	..	..	..	..	1	..	..	12	5	44	62
92	56	2	35	..	3	8	..	5	..	..	..	..	..	..	..	..	17	24	59	109
93	20	1	7	..	1	3	..	3	..	..	..	..	..	..	..	..	3	1	13	36
94	38	..	3	..	..	..	..	..	..	..	..	..	..	..	..	..	8	30	24	32
95	17	..	12	..	..	..	..	..	..	..	—	—	..	..	..	..	9	12	26	43
96	27	1	14	..	..	..	2	2	...	..	—	...	..	..	..	—	5	5	33	73
97	4	..	4	..	..	..	1	2	..	..	—	...	..	..	..	—	..	..	5	8
98	63	1	13	5	9	1	1	2	..	..	—	..	1	..	..	—	10	53	50	78
99	35	21	9	1	2	1	3	3	..	..	—	...	..	..	..	—	11	25	34	39
100	13	..	1	..	..	..	..	..	..	..	..	...	..	..	..	—	..	4	1	6
101	27	..	7	6	..	..	..	..	..	..	...	..	..	..	..	—	3	24	9	20
102	101	4	39	10	..	..	4	10	..	..	..	..	..	..	..	—	1	17	59	158
103	34	14	5	..	..	..	..	7	..	...	..	..	...	..	..	—	6	13	16	19
104	72	81	16	8	..	..	..	..	..	..	..	..	..	..	..	..	1	..	28	32
105	18	..	2	3	..	..	..	..	..	..	..	..	..	..	..	..	..	18	10	12
106	54	2	3	..	..	..	1	7	..	..	..	...	..	..	..	..	2	53	22	38
107	3	..	1	..	..	..	..	..	..	..	..	..	..	..	..	..	..	..	1	3
108	55	..	25	..	..	..	1	4	..	..	..	...	..	..	..	..	4	8	34	92
109	36	..	..	..	..	..	..	..	..	..	..	..	..	..	..	..	..	18	13	34
110	17	..	5	..	4	7	..	..	..	..	..	..	..	..	..	..	..	6	4	18
111	154	16	16	..	18	9	14	11	..	..	..	..	1	1	..	..	31	32	96	307
112	41	..	10	..	1	..	..	..	..	..	..	..	..	..	..	..	13	4	30	74
113	45	1	8	..	..	..	..	1	..	..	..	..	..	..	..	..	17	5	34	106
114	17	..	14	...	..	..	9	13	..	..	..	..	..	..	..	..	6	...	16	53
115	27	1	1	..	..	..	..	..	..	..	..	..	..	..	..	...	4	..	16	49

Sl. No.	District/Subdivision/Taluk/ Police Station/Village/Town		Area in Sq. miles/ acres	Occupied residential houses		Total No. of persons enumerated			Scheduled Castes		Scheduled Tribes		Literate and educated persons		Total Workers (I—IX)	
				No. of Houses	No. of House-holds	P	M	F	M	F	M	F	M	F	M	F
1	2		3	4	5	6	7	8	9	10	11	12	13	14	15	16
116	Khajuripada P, R	...	293·26	34	48	177	82	95	32	40	..	1	28	10	56	23
117	Mathura P	...	708·09	78	99	448	228	220	43	44	6	7	108	7	156	62
118	Gop R	...	174·52	28	35	151	78	73	6	7	7	5	31	6	55	24
119	Badsubalaya	...	173·48	25	28	125	73	52	22	17	...	...	35	3	46	4
120	Karadi P, Po, R	...	832·31	90	106	485	247	238	58	61	...	..	134	36	160	60
121	*Mahulbari*	...	*124·43*	*15*	*29*	*134*	*73*	*61*	*56*	*47*	..	..	28	8	50	5
122	Mahakudpali R	...	248·46	34	46	212	105	107	34	35	1	4	36	2	71	45
123	Biramchandrapur P	...	1,502·71	118	141	644	317	327	91	88	11	8	149	24	216	27
124	Birnarsingpur P, S, R	...	481·74	34	40	195	96	99	4	4	5	9	47	16	58	5
125	Balipur R	...	218·47	13	15	61	33	28	..	..	..	..	12	3	21	1
126	Nuapada R	...	641·95	56	62	278	134	144	46	47	79	91	50	7	99	20
127	Rambhikata P, R	...	898·00	51	70	347	163	184	67	71	45	52	79	11	111	96
128	Chandipur	...	212·78	6	6	19	11	8	2	2	9	6	4	..	9	7
129	Dimirijholi	...	286·50	8	8	108	98	10	2	..	87	1	96	3	12	..
130	Harekrishnapur P	...	419·72	48	48	214	110	104	39	39	12	8	34	1	78	67
131	Bhubaneswar	..	330·12	2	2	8	4	4	..	..	..	...	..	..	3	..
132	Madhusudanpur	...	557·37	14	18	93	47	46	..	..	9	10	14	5	30	3
133	Balarampur	...	567·59	18	18	92	39	53	8	10	...	...	16	1	26	4
134	Bishnupur	..	435·87	23	29	139	70	69	10	10	9	12	33	5	50	1
135	Titirikata	..	245·25	8	12	54	25	29	9	11	5	3	7	..	19	2
136	Sansubalaya R	..	342·04	6	6	47	24	23	..	..	...	...	15	3	14	..
137	Bharatapur R	...	317·51	39	41	200	91	109	14	26	..	...	39	2	63	9
138	Barajhali R	...	517·72	60	66	290	152	138	43	36	..	..	69	7	104	27
139	Champamal R	...	534·87	30	43	187	99	88	4	7	5	2	25	...	62	8
140	Hatgaon R	...	535·01	48	65	304	145	159	26	11	..	..	62	6	97	12
141	Mangalpur R	..	269·81	16	29	123	57	66	2	3	...	...	34	6	35	7
142	Ghorada P, R	..	500·50	32	46	236	116	120	20	20	..	..	60	5	73	16
143	Sampoch P	..	1,102·41	92	102	436	224	212	42	38	..	..	129	23	147	58
144	Fakirpur P	..	671·11	29	42	211	117	94	25	18	..	..	61	3	76	1
145	Shyamsundarpur P, R	..	841·24	50	61	278	142	136	16	10	..	..	36	6	103	20
146	Pargalpur P	..	1,009·91	87	103	404	209	195	63	64	...	...	114	15	136	39
147	Kodapada	..	265·14	28	43	198	101	97	41	42	—	—	36	5	65	12
148	Palaspata R	..	383·89	24	37	173	90	83	37	27	...	...	36	3	57	1
149	Ramagarh P, M, Po	..	1,528·57	195	209	855	444	411	113	108	13	8	211	26	274	55
150	Koilisuta	..	461·45	31	47	214	103	111	28	37	..	..	49	11	66	22

contd.

Sl. No.	Workers																			
	I As Cultivator		II As Agricultural Labourer		III In Mining, Quarrying, etc.		IV At Household Industry		V In Manufacturing other than Household Industry		VI In Construction		VII In Trade and Commerce		VIII In Transport, Storage and Communications		IX In Other Services		X Non-workers	
	M	F	M	F	M	F	M	F	M	F	M	F	M	F	M	F	M	F	M	F
1	17	18	19	20	21	22	23	24	25	26	27	28	29	30	31	32	33	34	35	36
116	33	..	8	...	...	...	7	10	...	..	..	..	..	..	...	...	8	13	26	72
117	92	2	16	...	...	...	25	30	...	..	..	..	..	..	...	..	23	30	72	158
118	34	1	9	...	...	...	6	2	..	..	..	..	..	..	..	...	6	21	23	49
119	32	..	5	...	...	...	..	...	..	..	..	..	..	..	..	...	9	4	27	48
120	61	..	24	...	4	...	13	30	..	...	..	..	28	8	..	...	30	22	87	178
121	28	..	13	..	...	..	..	...	..	..	..	..	..	..	..	..	9	5	23	56
122	31		2	25	...	..	8	14	..	..	..	..	..	..	..	..	7	29	34	62
123	138	..	55	1	4	6	14	8	..	..	..	..	..	..	..	..	5	12	101	300
124	46	..	10	..	..	..	..	..	..	..	..	..	..	..	..	..	2	5	38	94
125	18	..	3	..	...	..	..	1	..	..	..	..	..	..	..	..	..	...	12	27
126	65	2	25	7	...	..	7	5	...	..	..	..	..	..	..	..	2	6	35	124
127	88	76	14	18	...	..	5	2	..	..	..	..	..	..	..	..	4	..	52	88
128	7	6	2	1	..	..	..	..	..	..	..	..	..	..	..	..	..	..	2	1
129	..	..	..	...	..	...	3	..	..	..	..	..	..	..	..	..	9	..	86	10
130	58	57	10	10	...	...	..	..	..	..	..	..	1	..	..	..	9	..	32	37
131	2	..	1	..	..	..	..	..	..	..	..	..	..	..	..	..	..	...	1	4
132	14	3	15	..	...	...	..	..	...	...	..	..	..	..	..	..	1	..	17	43
133	14	2	10	..	...	...	..	..	..	..	..	...	..	..	..	..	..	2	13	49
134	22	..	24	..	..	...	2	..	...	..	..	..	..	..	..	..	2	1	20	68
135	8	1	11	..	..	...	..	1	..	..	..	..	..	..	..	..	..	..	6	27
136	13	..	..	..	...	...	1	..	..	..	..	..	..	..	..	..	..	..	10	23
137	45	..	10	4	...	...	3	..	..	..	..	..	..	..	..	..	5	5	28	100
138	65	1	35	25	..	..	1	1	..	..	..	..	..	..	..	..	3	..	48	111
139	53	2	5	..	...	..	2	...	..	..	..	..	..	6	..	..	2	..	37	80
140	72	..	10	..	11	..	..	12	..	..	..	..	..	..	..	..	4	..	48	147
141	29	4	5	..	..	..	..	3	..	..	..	..	..	..	..	..	1	..	22	59
142	59	3	8	..	..	..	3	9	..	..	..	...	..	..	..	..	3	4	43	104
143	48	2	81	48	3	3	4	2	..	..	..	...	..	..	..	..	11	3	77	154
144	63	1	11	..	..	..	..	..	..	..	..	..	..	..	..	..	2	..	41	93
145	93	1	8	17	..	..	..	2	..	..	..	..	...	..	..	..	2	..	39	116
146	93	..	18	18	22	...	...	2	..	..	..	..	..	19	..	..	3	..	73	156
147	46	..	10	6	1	1	6	5	..	...	..	..	..	..	..	..	2	..	36	85
148	46	..	5	1	...	...	5	..	..	..	..	..	...	..	..	..	1	..	33	82
149	154	7	93	..	...	...	2	19	..	...	..	...	...	..	..	..	25	29	170	356
150	24	1	18	...	14	12	...	...	..	..	..	..	..	...	..	...	10	9	37	89

Sl. No.	District/Subdivision/Taluk/ Police Station/Village/Town		Area in Sq. miles/ acres	Occupied residential houses		Total No. of persons enumerated			Scheduled Castes		Scheduled Tribes		Literate and educated persons		Total Workers (I—IX)	
				No. of Houses	No. of House-holds	P	M	F	M	F	M	F	M	F	M	F
1	2		3	4	5	6	7	8	9	10	11	12	13	14	15	16
151	Mahibahal	...	448·86	60	92	349	176	173	12	10	1	2	99	17	130	5
152	Srirampur P	..	263·66	20	22	117	62	55	11	13	..	..	23	2	45	1
153	Khajuria	...	390·15	41	51	277	151	126	55	52	..	..	98	14	94	10
154	Takud P	...	424·20	73	83	332	159	173	45	47	..	..	110	24	103	17
155	Thelamarni	...	166·40	6	7	30	16	14	3	..	..	..	10	3	12	..
156	Damodarpur R	...	235·34	11	13	67	37	30	8	5	..	..	18	3	28	10
157	Jhankarpada	...	1,409·02	18	21	96	47	49	2	3	27	25	28	3	39	31
158	Banki	..	559·41	8	10	39	18	21	..	..	17	17	2	..	14	12
159	Ambajhari P	..	791·70	28	31	151	79	72	29	24	16	17	18	1	52	26
160	Khajuripada	...	355·29	27	30	154	78	76	26	30	44	38	21	..	58	33
161	Gandapadar	...	376·88	6	8	36	21	15	9	4	12	11	1	..	13	2
162	Bailbeda	...	350·29	13	16	89	46	43	11	14	5	3	10	..	30	3
163	Kanagun	...	439·01	5	10	47	24	23	..	..	24	23	..	..	20	5
164	Patalipada	...	279·51	10	16	65	28	37	..	..	20	21	1	1	21	7
165	Tandapada	..	211·22	13	15	75	41	34	..	..	29	27	..	..	26	9
166	Dhanbalas P	...	423·20	7	13	60	30	30	4	4	14	16	6	1	18	9
167	Karadapada	..	226·73	4	4	15	8	7	..	..	1	4	2	..	6	..
168	Bijamari	..	1,027·11	8	9	48	26	22	..	..	21	18	5	..	17	6
169	Babada P	...	474·44	31	40	188	83	105	15	20	56	71	27	1	59	22
170	Dangakhol	..	67·59	7	8	40	13	27	2	6	11	21	1	..	11	7
171	Burubuda	...	107·00	10	10	45	22	23	..	..	22	23	6	..	14	10
172	Kamapadar	...	114·31	1	1	5	3	2	..	..	3	2	..	..	2	..
173	Bendripali	...	81·59	1	1	3	1	2	..	..	..	..	1	..	1	1
174	Tandapadar	...	59·91	6	6	22	9	13	..	..	5	9	..	..	6	6
175	Dimirikhol	...	88·73	19	22	59	29	30	..	..	5	25	2	..	21	8
176	Khajurichuan	...	41·63	9	9	35	15	20	..	..	13	16	4	..	11	1
177	Bisuruda	...	121·36	3	3	16	9	7	..	..	9	7	..	..	5	1
178	Udamud	...	284·87	13	13	57	29	28	..	..	29	28	3	..	18	1
179	Danken	...	169·36	6	6	29	13	16	..	..	13	16	2	..	9	4
180	Kamarkoda	...	190·93	16	16	83	44	39	..	..	44	39	3	..	25	10
181	Matagadu	...	125·67	5	5	22	11	11	..	..	11	11	..	..	8	5
182	Padam	...	140·70	11	11	52	25	27	..	..	25	27	..	..	15	10
183	Tileju	...	47·55	6	6	33	18	15	..	..	18	15	..	..	9	7
184	Raithani R	...	282·76	45	48	177	83	94	8	4	..	..	32	12	50	39
185	Sikaora R	...	71·33	1	3	18	10	8	..	..	10	8	1	..	5	1

contd.

Sl. No.	Workers																			
	I As Cultivator		II As Agricultural Labourer		III In Mining, Quarrying, etc.		IV At Household Industry		V In Manufacturing other than Household Industry		VI In Construction		VII In Trade and Commerce		VIII In Transport, Storage and Communications		IX In Other Services		X Non-workers	
	M	F	M	F	M	F	M	F	M	F	M	F	M	F	M	F	M	F	M	F
1	17	18	19	20	21	22	23	24	25	26	27	28	29	30	31	32	33	34	35	36
151	55	..	66	1	2	..	..	1	..	..	...	..	1	1	...	...	6	2	46	168
152	18	..	27	..	..	...	..	1	..	..	...	..	...	...	...	...	..	..	17	54
153	42	1	40	..	..	...	..	..	..	..	...	...	..	..	..	...	12	9	57	116
154	47	4	43	2	2	..	5	4	..	..	..	...	2	..	..	...	4	7	56	156
155	6	..	5	..	..	..	1	..	..	..	...	..	...	...	..	...	..	..	4	14
156	20	1	4	..	..	...	3	5	..	..	...	...	..	..	...	...	1	4	9	20
157	32	24	5	5	2	...	..	2	..	..	...	...	..	..	..	..	..	..	8	18
158	14	9	..	1	..	...	..	2	..	..	..	...	..	...	..	..	..	..	4	9
159	48	25	3	1	..	...	...	..	..	...	...	...	..	..	..	..	1	...	27	46
160	53	31	..	..	3	...	...	1	..	..	...	...	1	1	..	..	1	..	20	43
161	8	2	5	..	...	...	...	...	..	..	..	...	..	..	..	..	..	..	8	13
162	27	2	3	1	..	...	...	...	..	..	..	..	..	..	..	..	..	..	16	40
163	15	4	4	..	1	1	...	...	..	..	..	..	...	..	..	..	..	..	4	18
164	13	5	3	..	5	2	...	..	..	...	..	..	...	..	..	...	..	..	7	30
165	23	9	3	..	..	...	...	..	..	..	..	..	...	..	..	..	..	..	15	25
166	7	3	7	3	3	...	..	3	..	..	...	..	..	...	..	..	1	..	12	21
167	4	..	..	..	2	...	..	...	..	...	...	...	..	..	...	..	..	..	2	7
168	14	5	3	..	..	...	...	...	...	..	..	..	..	...	..	..	..	1	9	16
169	44	14	10	...	2	...	..	...	...	..	...	...	..	...	..	..	3	8	24	83
170	11	7	..	...	..	..	..	..	...	..	..	...	...	...	..	..	..	..	2	20
171	12	9	2	..	..	..	..	..	..	..	..	..	...	..	..	..	..	1	8	13
172	2	..	..	..	..	..	..	..	...	..	..	...	...	...	..	..	..	..	1	2
173	1	1	..	..	..	..	..	..	...	..	..	...	...	...	..	..	..	..	..	1
174	4	6	2	..	..	...	..	..	..	..	..	...	..	...	..	..	..	..	3	7
175	12	..	7	..	1	..	..	..	..	..	..	...	..	..	..	..	1	8	8	22
176	8	..	2	..	..	..	..	..	..	..	...	..	...	...	..	..	1	1	4	19
177	5	..	..	..	..	..	..	..	..	..	..	...	...	...	..	...	..	1	4	6
178	13	..	5	..	..	..	..	..	..	..	..	...	..	...	...	..	..	1	11	27
179	9	4	..	..	..	..	..	..	..	..	..	..	..	..	..	...	..	..	4	12
180	25	10	..	..	..	..	..	..	..	..	...	...	..	...	...	..	..	..	19	29
181	8	4	..	..	..	..	..	..	..	..	...	...	...	..	..	..	..	1	3	6
182	15	10	..	..	..	..	..	..	...	..	..	...	...	..	..	..	..	..	10	17
183	8	7	1	..	..	..	..	..	..	..	..	...	..	..	..	..	..	..	9	8
184	43	30	6	9	..	..	..	..	..	..	..	..	..	..	..	..	1	..	33	55
185	5	1	..	..	..	..	..	..	..	..	..	..	..	..	..	..	..	..	5	7

Sl. No.	District/Subdivision/Taluk/ Police Station/Village/Town		Area in Sq. miles/ acres	Occupied residential houses		Total No. of persons enumerated			Scheduled Castes		Scheduled Tribes		Literate and educated persons		Total Workers (I—IX)	
				No. of Houses	No. of House-holds	P	M	F	M	F	M	F	M	F	M	F
1	2		3	4	5	6	7	8	9	10	11	12	13	14	15	16
186	Pinjabali	—	119·77	3	3	30	17	13	..	..	17	13	3	..	10	7
187	Karadapada R	—	226·73	1	1	5	2	3	..	..	2	3	..	..	2	..
188	Rambhikata R	—	362·02	8	10	43	20	23	3	4	11	12	5	1	14	4
189	Kurukuja R	—	699·80	9	9	34	17	17	..	..	8	9	5	..	13	2
190	Anamunda	—	163·97	2	2	15	7	8	..	..	7	8	..	..	4	1
191	Pabulipara	...	486·97	10	11	70	35	35	2	1	31	31	2	..	19	5
192	Rameswar R	...	445·48	9	9	39	19	20	..	..	19	20	..	..	14	2
193	Kutukur	...	499·14	10	13	68	35	33	5	2	19	18	1	..	26	8
194	Dihikupa R	—	598·89	6	6	29	11	18	6	9	..	..	..	..	9	..
195	Nenden R	..	178·92	16	18	83	40	43	10	10	30	33	5	1	30	6
196	Barakoda R	..	1,121·42	15	15	66	31	35	..	..	31	35	..	..	19	6
197	Debandha	...	562·38	10	10	35	18	17	..	..	16	15	4	..	13	3
198	Gaudisar	...	287·80	17	26	102	49	53	21	18	14	13	10	1	32	11
199	Gochhapada	...	441·12	7	8	42	22	20	..	..	..	..	2	..	12	3
200	Dimirikhol	..	183·66	5	8	40	22	18	..	..	22	18	5	1	11	3
201	Tarabha P, R	..	1,165·57	32	34	198	92	106	45	52	..	..	5	1	60	60
202	Laxmipur	..	546·43	8	10	46	19	27	2	2	3	1	1	..	13	14
203	Daridiringa	..	256·28	9	11	45	22	23	..	..	8	7	4	..	15	12
204	Bakapali	..	422·21	12	16	99	47	52	3	7	20	14	8	2	36	31
205	Brahmanipali P	...	584·81	29	33	190	99	91	..	..	10	8	18	2	70	58
206	Kasalpur	..	318·00	16	20	96	43	53	16	24	5	5	12	2	32	26
207	Bijapadar P	...	654·14	18	20	121	62	59	24	18	3	2	20	2	45	25
208	Bhukutapada	...	410·74	27	27	120	58	62	20	27	11	13	22	..	43	25
209	Khalia pali R	...	159·89	11	12	70	33	37	7	9	11	12	15	3	21	13
210	Talagari R	...	291·47	13	15	70	37	33	..	..	35	32	19	..	25	13
211	Podagora R	..	369·36	3	3	23	14	9	..	..	..	..	8	3	11	4
212	Khuntmardan R	..	432·49	3	5	13	7	6	..	..	6	5	5	..	5	..
213	Krishnapali R	...	294·85	22	35	142	71	71	10	7	..	..	18	2	48	10
214	Nagapali R	...	645·55	7	7	31	17	14	6	6	..	..	3	..	13	2
215	Karadipali R	...	272·23	12	14	53	28	25	..	..	..	..	..	..	16	5
216	Dhrumal R	..	337·10	18	23	111	57	54	6	6	28	26	12	2	38	2
217	Dhrumal R	..	223·36	5	10	39	19	20	..	..	..	..	1	..	13	..
218	Mundapada P, M	..	1,047·92	98	148	615	316	299	43	51	75	76	121	23	190	37
219	Kirasira R	..	406·35	37	42	207	113	94	48	36	...	..	12	..	74	9
220	Khamaripada P	..	605·42	71	84	366	179	187	13	16	..	..	59	5	120	12

contd.

Sl. No.	Workers																		Non-workers	
	I As Cultivator		II As Agricultural Labourer		III In Mining, Quarrying, etc.		IV At Household Industry		V In Manufacturing other than Household Industry		VI In Construction		VII In Trade and Commerce		VIII In Transport, Storage and Communications		IX In Other Services		X	
	M	F	M	F	M	F	M	F	M	F	M	F	M	F	M	F	M	F	M	F
1	17	18	19	20	21	22	23	24	25	26	27	28	29	30	31	32	33	34	35	36
186	10	7	..	..	..	..	..	..	..	..	..	..	..	..	..	..	..	..	7	6
187	2	..	..	..	..	..	..	..	..	..	..	..	..	..	..	..	..	..	..	3
188	13	3	..	..	1	..	..	..	..	..	..	..	..	..	..	..	..	1	6	19
189	13	1	..	1	..	..	..	..	..	..	..	..	..	..	..	..	..	..	4	15
190	4	1	..	..	..	..	..	..	..	..	..	..	..	..	..	..	..	..	3	7
191	15	..	4	5	..	..	..	..	..	..	..	..	..	..	..	..	..	..	16	30
192	10	1	4	1	..	..	..	..	..	..	..	..	..	..	..	..	..	..	5	18
193	24	8	..	..	2	..	..	..	..	..	..	..	..	..	..	..	..	..	9	25
194	7	..	2	..	..	..	..	..	..	..	..	..	..	..	..	..	..	..	2	18
195	16	2	11	4	3	..	..	..	..	..	..	..	..	..	..	..	..	..	10	37
196	13	3	6	3	..	..	..	..	..	..	..	..	..	..	..	..	..	..	12	29
197	12	2	1	1	..	..	..	..	..	..	..	..	..	..	..	..	..	..	5	14
198	20	7	10	4	2	..	..	..	..	..	..	..	..	..	..	..	..	..	17	42
199	7	..	5	3	..	..	..	..	..	..	..	..	..	..	..	..	..	..	10	17
200	6	2	2	1	3	..	..	..	..	..	..	..	..	..	..	..	..	..	11	15
201	45	46	8	9	4	1	..	..	..	..	..	..	..	..	..	..	3	4	32	46
202	9	12	3	2	..	..	..	..	..	..	..	..	..	..	..	..	1	..	6	13
203	7	7	6	5	..	..	..	..	..	..	..	..	..	..	..	..	2	..	7	11
204	28	28	6	3	..	..	2	..	..	..	..	..	..	..	..	..	..	..	11	21
205	37	30	26	23	6	3	..	..	..	..	..	..	..	..	..	..	1	2	29	33
206	16	11	17	15	1	..	..	..	..	..	..	..	..	..	..	..	..	..	11	27
207	22	8	18	12	..	..	..	..	..	..	..	..	..	..	..	..	5	5	17	34
208	25	13	18	12	..	..	..	..	..	..	..	..	..	..	..	..	..	..	15	37
209	10	1	10	10	..	..	..	..	..	..	..	..	..	..	..	..	1	2	12	24
210	21	8	4	5	..	..	..	..	..	..	..	..	..	..	..	..	..	..	12	20
211	11	4	..	..	..	..	..	..	..	..	..	..	..	..	..	..	..	..	3	5
212	5	..	..	..	..	..	..	..	..	..	..	..	..	..	..	..	..	..	2	6
213	37	2	2	..	..	..	..	..	..	..	..	..	..	..	..	..	9	8	23	61
214	7	..	5	2	..	..	..	..	..	..	..	..	..	..	..	..	1	..	4	12
215	11	..	2	..	..	..	3	2	..	..	..	..	..	..	..	..	..	3	12	20
216	24	1	7	..	..	..	..	..	..	..	..	..	..	..	..	..	7	1	19	52
217	10	..	2	..	..	..	..	..	..	..	..	..	..	..	..	..	1	..	6	20
218	120	15	43	..	..	..	6	6	..	..	..	..	1	..	..	..	20	16	126	262
219	42	..	9	..	..	..	..	..	..	..	..	..	..	..	..	..	23	9	39	85
220	91	1	5	..	1	..	..	..	..	..	..	..	..	..	..	..	23	11	59	175

Sl. No.	District/Subdivision/Taluk/ Police Station/Village/Town	Area in Sq. miles/ acres	Occupied residential houses		Total No. of persons enumerated			Scheduled Castes		Scheduled Tribes		Literate and educated persons		Total Workers (I—IX)	
			No. of Houses	No. of House-holds	P	M	F	M	F	M	F	M	F	M	F
1	2	3	4	5	6	7	8	9	10	11	12	13	14	15	16
221	Barapal R	.. 201·25	32	44	188	94	94	2	3	20	27	13	..	74	56
222	Khandiapada R	.. 248·83	12	15	79	32	47	4	8	6	5	7	1	20	2
223	Isersinga R	.. 450·22	26	33	167	79	88	26	26	..	..	34	7	56	17
224	Laxmipadar P, R	.. 220·90	24	42	139	69	70	37	36	..	..	31	3	40	23
225	Jamupali R	.. 302·61	11	15	88	46	42	1	...	6	2	29	1	30	..
226	Erada P, R	.. 372·88	67	95	642	331	311	145	184	13	14	84	7	254	169
227	Paljhari R	.. 498·87	43	43	231	153	78	41	31	7	1	81	9	126	30
228	Kanekpur P, R	... 469·57	36	38	246	128	118	43	38	12	16	57	9	88	30
229	Salesingh R	.. 294·10	15	17	92	43	49	10	8	7	9	22	7	28	14
230	Baghiapada P, Po, R	.. 406·91	63	80	329	160	169	26	27	31	37	66	20	118	84
231	Gochhapada P	.. 205·57	10	11	57	27	30	6	3	3	3	7	2	20	1
232	Loharakata R	... 231·47	2	4	15	11	4	..	..	7	2	2	..	7	..
233	Sunajhori	.. 337·38	11	11	53	27	26	..	..	1	..	13	..	18	11
234	Mendhimal R	.. 323·13	5	6	42	18	24	..	..	11	14	5	3	15	4
235	Furuda R	... 280·80	71	85	88	44	44	2	4	22	23	14	..	27	24
236	Barakhol P	.. 153·79	3	3	20	11	9	..	..	..	..	3	..	7	3
237	Gochhapara R	.. 556·58	11	15	87	44	43	5	9	25	23	9	..	29	12
238	Katausingh R	.. 713·39	13	15	77	39	38	12	11	18	17	10	..	24	8
239	Gudbahali R	.. 144·71	5	9	43	20	23	7	6	13	17	3	..	14	6
240	Dhadalapara R	... 229·75	22	30	137	68	69	24	18	22	24	6	1	38	15
241	Malikpara	.. 217·94	17	17	81	37	44	9	8	22	29	7	..	23	9
242	Bahalpur R	.. 741·45	39	53	202	100	102	27	24	57	61	22	..	57	25
243	Soldaranga R	... 112·74	4	4	19	9	10	..	..	9	10	1	..	7	6
244	Lakadpaju	... 248·20	9	9	32	15	17	..	..	15	17	..	..	13	11
245	Damada	.. 193·28	19	19	80	40	40	..	..	32	30	3	...	26	25
246	Barapadar	.. 170·56	15	18	74	38	36	..	..	32	30	1	..	31	10
247	Chariapalli	... 153·61	15	15	66	34	32	5	7	29	25	5	..	26	11
248	Buragura P	.. 221·76	29	40	146	71	75	22	29	6	5	9	..	54	23
249	Birigarh	.. 354·31	51	70	290	140	150	46	49	29	31	16	..	95	53
250	Talagara	.. 93·52	2	2	11	4	7	..	..	4	7	..	..	4	4
251	Jamukhol	.. 730·24	32	32	200	103	97	16	12	62	56	10	..	73	45
252	Meniapaju	.. 350·18	6	6	17	9	8	..	..	9	8	..	...	9	3
253	Gudiali	.. 724·10	21	21	108	53	55	3	4	47	50	5	..	35	27
254	Tikarapara P	.. 665·04	34	46	189	81	108	27	34	52	71	25	2	56	20
255	Kuthulimunda	... 386·92	10	13	48	24	24	..	..	22	23	1	..	18	5

contd.

Sl. No.	Workers																			
	I As Cultivator		II As Agricultural Labourer		III In Mining, Quarrying, etc.		IV At Household Industry		V In Manufacturing other than Household Industry		VI In Construction		VII In Trade and Commerce		VIII In Transport, Storage and Communications		IX In Other Services		X Non-workers	
	M	F	M	F	M	F	M	F	M	F	M	F	M	F	M	F	M	F	M	F
1	17	18	19	20	21	22	23	24	25	26	27	28	29	30	31	32	33	34	35	36
221	63	40	7	..	1	..	..	2	..	..	..	..	..	..	..	..	3	14	20	38
222	15	..	2	..	..	..	1	1	..	..	..	..	..	..	..	..	2	1	12	45
223	40	4	12	4	..	..	1	3	..	..	..	..	..	..	..	..	3	6	23	71
224	29	5	7	18	..	..	1	..	..	..	..	..	..	..	..	..	3	..	29	47
225	25	..	1	..	..	..	1	..	..	..	...	..	..	..	2	..	1	..	16	42
226	44	17	18	10	12	10	1	1	..	..	6	...	..	..	..	..	173	131	77	142
227	..	..	16	8	..	..	2	..	..	..	..	..	..	..	..	..	108	22	27	48
228	39	7	12	4	19	15	8	1	..	..	..	..	..	..	..	..	10	3	40	88
229	10	7	14	6	..	..	1	1	..	..	..	..	..	..	..	..	3	..	15	35
230	49	21	44	44	..	..	3	14	..	..	..	..	..	1	..	..	22	4	42	85
231	16	1	3	..	..	..	1	..	..	..	..	..	..	..	..	..	..	..	7	29
232	4	..	2	..	..	..	..	..	..	..	..	..	..	..	..	..	1	..	4	4
233	17	11	1	..	..	..	..	..	..	..	..	..	..	..	..	..	..	...	9	15
234	8	3	6	1	..	..	..	..	..	...	..	...	..	..	..	..	1	..	3	20
235	23	16	2	3	..	..	1	3	..	...	..	..	..	..	..	..	1	2	17	20
236	4	3	2	..	..	..	..	..	..	..	..	..	..	...	..	..	1	..	4	6
237	27	12	2	..	..	..	..	..	..	..	..	..	..	..	..	..	..	..	15	31
238	16	6	6	2	..	..	1	..	..	..	..	..	..	..	..	..	1	..	15	30
239	14	4	..	2	..	..	..	..	...	...	..	..	..	..	..	..	..	..	6	17
240	25	10	12	5	..	..	..	..	..	..	..	..	..	..	..	..	1	..	30	54
241	16	9	7	..	..	..	..	..	..	..	..	..	..	..	..	..	..	..	14	35
242	34	24	23	1	..	..	..	..	..	...	..	..	..	..	..	..	..	..	43	77
243	7	6	..	..	..	..	..	..	..	..	..	..	..	..	..	..	..	..	2	4
244	13	11	..	..	..	..	..	..	..	..	..	..	..	..	..	..	..	..	2	6
245	25	24	1	1	..	..	..	..	..	..	..	..	..	..	..	..	..	..	14	15
246	23	10	7	..	..	..	...	..	..	..	..	..	..	..	..	..	1	..	7	26
247	12	10	14	1	..	..	..	..	..	..	..	..	..	..	..	..	..	..	8	21
248	36	13	18	9	..	..	..	..	..	..	..	..	..	..	..	..	..	1	17	52
249	49	27	43	26	..	..	2	..	..	..	..	..	..	..	..	..	1	..	45	97
250	4	4	..	..	..	..	..	..	..	..	..	..	..	..	..	..	..	..	..	3
251	59	39	11	6	...	..	..	..	..	..	...	..	..	..	..	..	3	..	30	52
252	9	3	..	..	..	..	..	..	..	..	..	..	..	..	..	..	..	..	..	5
253	28	21	7	6	..	..	..	..	..	..	..	..	..	..	..	..	..	..	18	28
254	41	14	13	6	..	..	..	..	..	..	..	..	..	..	..	..	..	..	25	88
255	17	5	1	..	..	..	..	..	..	..	..	..	..	..	..	..	2	..	6	19

Sl. No.	District/Subdivision/Taluk/ Police Station/Village/Town	Area in Sq. miles/ acres	Occupied residential houses		Total No. of persons enumerated			Scheduled Castes		Scheduled Tribes		Literate and educated persons		Total Workers (I—IX)	
			No. of Houses	No. of House-holds	P	M	F	M	F	M	F	M	F	M	F
1	2	3	4	5	6	7	8	9	10	11	12	13	14	15	16
256	Berdabari ...	158·38	7	7	34	22	12	..	..	..	..	19	..	15	1
257	Bhurukipara ...	372·90	10	10	40	18	22	..	..	18	22	9	2	13	3
258	Tutumsing ...	1,017·14	20	23	115	57	58	7	7	41	40	5	..	46	20
259	Ampthapada P ...	473·37	33	33	148	75	73	12	16	15	9	32	4	54	9
260	Durgaprasad ..	4,330·88	57	60	248	119	129	36	41	21	32	38	11	85	24
261	Bhuktapara ..	348·86	1	1	4	3	1	..	..	3	1	..	..	1	1
262	Kadamunda ..	176·46	2	2	10	5	5	..	..	5	5	1	..	4	2
263	Rengali ..	372·12	7	11	49	22	27	..	..	22	27	..	..	13	12
264	Sanapaju P ..	..	11	14	68	33	35	4	3	28	31	16	2	18	12
265	*Dimiripali* ..	581·47	104	104	399	216	183	34	36	2	1	116	20	122	78
266	Baunsuni P, D, Po, R ..	1,342·21	288	291	1,458	723	735	61	98	7	8	366	81	460	347
267	Malipara Khandajami ...	167·70	22	25	102	55	47	15	14	..	..	29	4	35	14
268	Maulimunda ...	102·84	7	8	63	32	31	..	..	..	..	25	6	21	17
269	Dantapali ...	187·10	18	24	149	70	79	3	7	2	1	43	9	50	61
270	Ratarkila P ...	750·30	104	104	394	194	200	70	70	1	2	118	26	141	117
271	Ainlapali P ...	94·17	38	46	241	114	127	3	2	..	—	59	11	74	64
272	Kantha ...	474·29	60	80	357	172	185	45	44	..	..	45	5	117	88
273	Gajarajpur ...	205·38	32	36	199	104	95	38	37	1	2	56	12	68	55
274	Hilung ...	680·26	91	107	428	208	220	59	55	2	5	57	10	146	128
275	*Bohira* P, Po ...	1,770·94	249	330	1,368	692	676	113	176	—	—	339	44	465	223
276	Podhakhal ...	314·74	20	27	151	69	82	2	2	..	..	45	14	46	30
277	Tainjan P ...	335·92	33	44	183	89	94	14	13	..	..	39	3	66	48
278	Singari ...	463·87	31	42	181	93	88	16	15	..	..	44	6	58	20
279	Bastampur ...	533·17	58	76	362	184	178	13	17	..	..	84	13	133	35
280	Sardeipur ..	271·42	40	59	269	136	133	36	32	5	6	59	2	99	45
281	Bramhani ...	152·25	20	22	103	48	55	5	6	..	..	30	2	32	5
282	Jharakata (Bar) ...	439·02	22	28	129	73	56	16	14	8	8	25	1	48	4
283	Tribenipur ..	164·57	20	25	116	62	54	..	..	..	..	3	2	43	33
284	Talpada ..	152·67	21	25	107	52	55	26	29	..	..	6	..	38	31
285	Jharamunda P, Po ..	367·24	41	50	207	106	101	3	2	47	42	27	51	73	71
286	Mallikpara ..	453·38	17	26	102	54	48	..	..	44	37	6	1	37	14
287	Ainlijhuli ...	147·40	17	21	105	58	47	..	..	5	4	32	2	35	13
288	Jaktinali ...	96·14	6	10	57	37	20	16	5	..	..	16	3	23	2
289	Mankamal ..	160·73	29	38	147	78	69	..	..	..	..	38	1	53	15
290	Baurijharkata ..	166·76	73	79	364	179	185	46	39	..	2	64	5	124	28

contd.

Sl. No.	Workers																		Non-workers	
	I As Cultivator		II As Agricultural Labourer		III In Mining, Quarrying, etc.		IV At Household Industry		V In Manufacturing other than Household Industry		VI In Construction		VII In Trade and Commerce		VIII In Transport, Storage and Communications		IX In Other Services		X	
	M	F	M	F	M	F	M	F	M	F	M	F	M	F	M	F	M	F	M	F
1	17	18	19	20	21	22	23	24	25	26	27	28	29	30	31	32	33	34	35	36
256	6	..	8	1	1	...	..	..	..	..	..	..	..	..	..	..	..	..	7	11
257	10	3	3	..	...	..	..	..	...	..	..	..	..	..	..	..	..	..	5	19
258	35	15	8	4	..	..	3	1	..	..	..	..	..	..	..	..	..	..	11	38
259	30	3	23	6	..	..	..	..	..	..	..	..	..	..	..	..	1	..	21	64
260	59	14	9	1	...	..	2	6	..	..	..	..	..	..	..	..	15	3	34	105
261	..	..	1	1	...	..	..	..	..	..	..	..	..	..	..	..	..	..	2	..
262	3	1	1	1	..	..	..	..	..	..	..	..	..	..	..	..	..	..	1	3
263	8	6	5	6	...	..	..	..	..	..	..	..	..	..	..	..	..	..	9	15
264	9	8	8	4	..	..	..	..	..	..	..	..	..	..	..	..	1	..	15	23
265	40	29	26	...	1	..	15	14	..	..	..	..	..	1	1	..	39	34	94	105
266	90	30	38	7	54	3	171	200	..	..	..	..	14	51	..	..	93	56	263	388
267	27	8	5	..	..	..	2	3	..	..	..	..	..	...	..	..	1	3	20	33
268	14	..	..	..	...	...	6	17	...	..	..	..	..	..	..	..	1	..	11	14
269	43	49	5	..	...	...	...	...	...	..	..	..	..	..	...	..	2	12	20	18
270	81	59	14	9	2	...	...	2	...	..	..	..	..	...	...	...	44	47	53	83
271	36	18	12	..	...	..	20	28	..	..	..	..	2	4	..	..	4	14	40	63
272	74	61	19	1	2	..	6	9	..	..	..	..	..	..	..	..	16	17	55	97
273	31	20	8	..	2	..	12	13	..	..	..	..	2	..	..	..	13	22	36	40
274	103	72	23	...	3	..	..	2	..	..	..	..	..	..	..	..	17	54	62	92
275	242	53	49	..	61	2	19	49	..	..	..	..	3	5	..	..	91	114	227	453
276	34	19	10	9	1	...	...	2	..	..	..	..	..	..	..	..	1	..	23	52
277	51	33	10	..	2	..	..	3	..	..	..	..	..	..	..	..	3	12	23	46
278	41	..	7	..	2	..	4	13	..	..	..	..	..	..	..	..	4	7	35	68
279	71	..	43	..	10	2	3	8	..	..	..	..	..	...	..	..	6	25	51	143
280	32	..	25	...	37	26	2	4	..	..	..	..	2	..	..	..	1	15	37	88
281	11	..	5	..	3	..	...	..	...	..	..	..	..	..	..	...	13	5	16	50
282	30	..	13	..	..	..	...	2	..	..	..	..	..	..	..	..	5	2	25	52
283	32	30	5	1	2	..	...	1	..	..	..	..	..	..	..	..	4	1	19	21
284	24	19	8	..	2	1	...	..	..	..	..	..	..	..	..	..	4	11	14	24
285	57	52	3	..	..	..	...	1	..	...	..	..	..	..	..	..	13	18	33	30
286	21	4	11	..	..	...	1	1	..	..	..	..	..	..	..	..	4	9	17	34
287	33	11	1	..	..	...	...	...	..	...	..	..	..	..	..	..	1	2	23	34
288	12	2	11	..	..	...	..	...	..	..	...	...	..	..	..	..	..	..	14	18
289	43	11	8	2	..	...	2	2	..	..	..	..	..	..	..	..	..	..	25	54
290	74	15	36	3	...	...	9	5	..	..	..	...	..	..	..	..	5	5	55	157

Sl. No.	District/Subdivision/Taluk/ Police Station/Village/Town	Area in Sq. miles/ acres	Occupied residential houses		Total No. of persons enumerated			Scheduled Castes		Scheduled Tribes		Literate and educated persons		Total Workers (I--IX)	
			No. of Houses	No. of House-holds	P	M	F	M	F	M	F	M	F	M	F
1	2	3	4	5	6	7	8	9	10	11	12	13	14	15	16
291	Haridapali ..	161·12	24	27	128	64	64	4	4	..	..	18	..	45	33
292	Khajapadar ...	223·06	40	48	203	100	103	33	25	..	..	23	1	67	35
293	Sahupara ...	227·81	59	85	411	204	207	20	18	..	..	118	14	126	118
294	Gudapara ...	198·00	31	31	172	85	87	37	39	..	..	34	3	53	45
295	Badikata P, M, Po ...	362·46	72	95	436	228	208	39	53	5	3	121	20	132	84
296	Thapapalli ...	212·67	29	30	185	89	96	11	9	..	..	36	6	59	54
297	Guchhapara P ...	416·73	52	61	269	136	133	15	20	20	15	31	2	99	78
298	Panchupalli ...	88·85	17	17	90	44	46	..	..	3	3	15	..	35	35
299	Cheelibahal ...	425·69	54	59	306	159	147	35	33	26	27	66	5	92	49
300	Baidyanathpur S ...	173·42	62	66	276	145	131	10	9	..	..	53	19	87	66
301	Jamghati P ...	557·40	58	64	297	139	158	35	41	13	15	82	8	107	72
302	Talupali ...	268·03	29	29	163	85	78	29	29	24	18	34	1	62	48
303	Karadapara ...	114·72	41	46	225	116	109	26	22	13	12	21	1	87	55
304	Keutipali ...	195·07	1	1	7	3	4	..	..	..	..	2	..	2	3
305	Mangalmunsa ...	243·96	28	31	144	70	74	9	12	6	3	20	1	51	38
306	Balandapara ...	114·72	4	5	22	11	11	6	5	4	2	2	1	5	4
307	Ghadakhai ...	87·82	19	20	91	46	45	..	..	10	7	6	2	33	21
308	Mallisahi P ...	184·21	2	5	29	15	14	..	..	..	..	7	..	8	9
309	Khameswarijhuli ...	125·72	11	12	62	28	34	..	..	..	..	11	1	20	11
310	Sainlimunda R ...	179·74	7	7	30	16	14	..	..	..	..	2	..	8	..
311	Usubilika P, R ...	350·88	26	31	158	74	84	20	27	16	16	18	5	44	12
312	Bijapadar R ...	617·42	7	8	29	15	14	...	...	9	10	7	1	11	7
313	Udbilika R ...	1,046·76	24	31	74	34	40	22	23	8	11	5	..	24	19
314	Banpali ...	225·19	46	49	240	125	115	8	11	1	2	36	4	76	74
315	Barhapathar ..	221·21	20	26	135	73	62	16	14	..	..	12	..	44	31
316	Santumb ..	493·05	28	34	161	80	81	15	20	16	23	26	1	59	20
317	Juramunda P ..	536·38	58	68	336	169	167	40	36	6	7	60	19	114	39
318	Tentulipadar ...	304·97	22	28	137	67	70	12	19	5	3	24	1	47	16
319	Gopinathpur ...	589·27	31	39	202	102	100	17	15	..	..	21	2	61	13
320	Gohirakhandi ...	256·38	7	12	47	25	22	..	..	8	6	3	..	19	2
321	Talgari R ...	685·15	17	18	85	44	41	11	8	16	14	1	..	31	7
322	Rangamatia R ...	453·42	3	3	14	9	5	..	1	9	4	..	..	6	1
323	Ambakana R ...	559·96	2	2	20	12	8	..	..	..	..	4	..	5	3
324	Nuapara R ..	164·82	25	25	116	57	59	..	...	..	..	1	..	35	...
325	Jadapal ..	406·03	45	45	215	109	106	..	..	..	..	16	..	70	6

contd.

Sl. No.	Workers																			
	I As Cultivator		II As Agricultural Labourer		III In Mining, Quarrying, etc.		IV At Household Industry		V In Manufacturing other than Household Industry		VI In Construction		VII In Trade and Commerce		VIII In Transport, Storage and Communications		IX In Other Services		X Non-workers	
	M	F	M	F	M	F	M	F	M	F	M	F	M	F	M	F	M	F	M	F
1	17	18	19	20	21	22	23	24	25	26	27	28	29	30	31	32	33	34	35	36
291	39	30	5	..	..	..	1	..	..	..	..	..	..	..	..	..	..	3	19	31
292	42	16	10	..	4	..	2	2	..	..	..	..	..	1	..	..	9	16	33	68
293	91	86	10	..	1	..	7	9	..	..	..	..	..	4	..	..	17	19	78	89
294	39	26	11	..	2	..	..	3	..	..	..	..	..	..	..	..	1	16	32	42
295	97	63	29	14	...	...	..	2	..	..	..	..	..	..	..	..	6	5	96	124
296	43	36	12	8	...	...	3	10	...	..	..	...	..	..	..	...	1	...	30	42
297	73	52	11	..	...	...	7	8	...	..	..	..	...	6	..	..	8	12	37	55
298	15	10	1	...	...	..	19	25	...	...	..	..	..	..	..	..	..	..	9	11
299	69	30	21	12	...	...	..	5	...	...	..	..	..	..	..	...	2	2	67	98
300	20	11	9	...	...	...	48	47	...	..	..	..	3	1	..	...	7	7	58	65
301	88	38	18	3	..	..	1	31	..	..	..	..	..	..	..	..	..	..	32	86
302	49	42	10	4	..	..	2	2	..	..	..	..	..	..	..	..	1	..	23	30
303	56	39	8	1	2	..	7	10	..	..	..	..	..	..	..	..	14	5	29	54
304	2	3	..	..	...	..	..	..	..	..	..	..	..	..	..	..	..	..	1	1
305	31	17	12	..	...	..	2	8	..	..	..	..	..	1	..	..	6	12	19	36
306	5	4	..	..	...	...	..	..	...	..	..	..	...	..	..	..	..	..	6	7
307	27	13	5	1	...	...	1	1	...	..	..	..	..	..	...	..	..	6	13	24
308	7	9	..	..	..	..	1	..	..	..	..	..	..	..	..	..	..	..	7	5
309	16	8	2	...	...	..	2	..	...	..	..	..	..	..	..	..	..	3	8	23
310	7	..	..	..	...	...	..	..	..	..	..	..	..	..	..	..	1	..	8	14
311	38	8	4	..	...	..	..	..	..	..	..	..	..	..	..	..	2	4	30	72
312	10	6	..	...	...	...	..	..	..	..	..	..	..	...	..	..	1	1	4	7
313	20	13	2	..	1	...	..	..	..	..	..	..	..	...	...	..	1	6	10	21
314	51	52	4	..	3	..	18	20	..	..	..	..	..	..	..	..	..	2	49	41
315	29	17	4	..	1	...	..	3	..	..	..	..	..	..	..	..	10	11	29	31
316	38	14	16	..	...	...	..	..	..	..	..	..	..	..	..	..	5	6	21	61
317	70	19	27	3	1	..	3	5	..	..	..	..	..	...	..	..	13	12	55	128
318	33	1	8	...	5	3	..	4	..	...	..	..	..	..	..	..	1	8	20	54
319	37	1	17	1	6	—	..	2	..	..	..	..	..	..	..	..	1	9	41	87
320	14	2	3	...	2	—	..	..	..	..	..	...	...	...	..	..	..	..	6	20
321	21	..	4	..	5	...	..	...	..	..	..	...	..	...	...	..	1	7	13	34
322	5	..	..	..	1	...	..	...	..	..	..	...	...	..	..	..	..	1	3	4
323	5	3	..	..	...	...	..	..	..	..	..	...	...	..	...	..	..	..	7	5
324	5	..	27	..	3	...	..	..	..	..	..	...	..	..	...	..	..	..	22	59
325	39	2	29	4	...	...	..	..	..	..	..	..	..	..	...	..	2	..	39	100

Sl. No.	District/Subdivision/Taluk/ Police Station/Village/Town	Area in Sq. miles/ acres	Occupied residential houses		Total No. of persons enumerated			Scheduled Castes		Scheduled Tribes		Literate and educated persons		Total Workers (I—IX)	
			No. of Houses	No. of House-holds	P	M	F	M	F	M	F	M	F	M	F
1	2	3	4	5	6	7	8	9	10	11	12	13	14	15	16
326	Pinglabeda P, R ...	518·34	53	76	347	185	162	32	35	24	27	48	4	119	57
327	Kalapathar R ...	154·18	17	23	133	66	67	..	..	1	1	12	3	45	39
328	Janakipur P ...	187·57	16	26	111	55	56	..	..	..	..	21	2	34	21
329	Haripur R ...	338·03	36	57	262	128	134	56	61	..	..	65	11	85	22
330	Rautbahal R ...	315·19	32	40	224	118	106	9	12	..	..	25	3	81	49
331	Mundipadar P ...	760·33	85	89	382	202	180	21	24	..	..	117	11	135	52
332	Jaloi R ...	373·02	49	49	239	127	112	23	19	4	4	34	2	87	43
333	Balakira P, Po, R ...	1,002·91	125	125	537	258	279	66	60	..	..	100	9	175	144
334	Jalsarada P ...	479·81	44	47	211	108	103	26	27	1	2	42	17	70	46
335	Manesar P ...	359·74	44	57	228	108	120	39	42	..	..	53	12	66	4
336	Damargarh ...	842·80	27	37	167	93	74	28	21	9	6	39	..	54	1
337	Kankala P ...	1,204·51	43	62	451	226	225	33	35	1	..	121	17	165	109
338	Kampra P ...	1,765·63	132	169	703	341	362	71	68	2	7	230	47	240	160
339	Sangrampur P ...	771·63	70	92	356	164	192	26	22	3	1	105	13	115	112
340	Kanektur ...	357·89	44	52	224	127	97	9	6	..	..	49	8	96	67
341	Palaspat P ...	619·40	70	106	497	258	239	44	54	..	..	143	13	181	25
342	Kultakhali R ...	446·04	48	71	315	156	159	27	23	..	..	72	16	100	9
343	Barapudug R ..	456·15	29	43	209	101	108	5	2	..	..	16	7	59	52
344	Kumursinga ...	316·50	16	19	103	52	51	5	5	..	..	19	1	34	27
345	Gandhigram ...	..	15	16	50	21	29	21	29	..	..	4	..	15	2
346	Saramundajapalli ...	90·15	2	2	11	4	7	..	..	4	7	..	..	3	...
347	Tikarpada M ...	113·70	78	87	422	227	195	29	28	5	3	128	5	137	76
348	Janghatikhandiani ..	52·36	1	1	4	2	2	..	..	..	..	1	..	2	2
349	Rengali ...	505·87	5	5	28	16	12	..	..	..	..	4	1	10	...
350	Khairmal ...	140·26	2	2	10	7	3	..	..	..	..	..	..	2	...
351	Sorisanali ...	208·88	1	1	6	4	2	..	..	..	..	..	..	1	...
352	Sitapur ...	438·88	1	1	2	2	..	..	..	..	..	2	..	2	..

concld.

Sl. No.	Workers																			
	I As Cultivator		II As Agricultural Labourer		III In Mining, Quarrying, etc.		IV At Household Industry		V In Manufacturing other than Household Industry		VI In Construction		VII In Trade and Commerce		VIII In Transport, Storage and Communications		IX In Other Services		X Non-workers	
	M	F	M	F	M	F	M	F	M	F	M	F	M	F	M	F	M	F	M	F
1	17	18	19	20	21	22	23	24	25	26	27	28	29	30	31	32	33	34	35	36
326	62	10	24	..	4	1	1	10	..	...	...	..	..	..	..	..	28	36	66	105
327	32	23	7	..	..	..	2	1	..	..	..	..	...	..	..	..	4	15	21	28
328	29	18	3	..	..	..	..	..	..	...	..	..	..	..	..	..	2	3	21	35
329	65	8	4	..	..	..	5	7	..	..	..	..	..	..	..	..	11	7	43	112
330	65	13	4	..	2	..	3	2	..	...	..	..	..	..	...	..	7	34	37	57
331	84	7	32	..	7	..	2	11	..	..	..	..	..	..	..	..	10	34	67	128
332	51	9	15	1	15	3	2	..	..	..	..	...	..	..	..	..	4	30	40	69
333	101	11	14	..	18	6	10	11	..	..	..	..	2	..	..	..	30	116	83	135
334	38	6	9	1	4	..	..	1	..	..	..	..	..	..	..	..	19	38	38	57
335	49	4	4	..	5	..	1	..	..	..	..	..	..	..	..	..	7	..	42	116
336	32	1	20	..	..	..	..	..	..	..	..	..	..	..	..	...	2	..	39	73
337	104	43	16	8	32	3	..	1	..	..	..	..	..	8	..	...	13	46	61	116
338	147	29	59	1	18	1	..	12	..	..	..	..	1	..	..	..	15	117	101	202
339	84	59	14	..	..	..	4	15	..	..	..	..	3	2	..	..	10	36	49	80
340	59	15	12	..	5	..	19	35	..	..	..	..	..	..	..	...	1	17	31	30
341	143	5	..	..	8	2	1	5	..	..	..	..	..	..	..	..	29	13	77	214
342	69	4	..	..	..	..	..	..	..	..	..	..	..	..	..	..	31	5	56	150
343	36	27	12	..	..	..	4	6	..	..	..	..	..	..	..	..	7	19	42	56
344	23	23	3	1	..	..	..	2	..	..	..	..	..	..	..	..	8	1	18	24
345	12	..	13	...	..	..	..	..	..	..	..	..	..	..	..	..	..	2	6	27
346	3	..	..	...	..	..	..	..	..	..	..	..	..	..	..	..	..	..	1	7
347	57	28	29	..	..	..	31	39	..	..	..	..	..	..	..	..	20	9	90	119
348	2	2	..	..	..	..	..	..	..	..	..	..	..	..	..	..	..	..	..	..
349	9	..	1	..	...	..	..	..	..	..	..	..	..	..	..	...	..	..	6	12
350	2	..	..	..	..	..	..	..	..	..	..	..	..	..	..	..	..	..	5	3
351	1	..	...	..	..	...	..	...	..	..	..	..	..	..	..	..	..	..	3	2
352	2	..	..	..	..	..	..	...	..	..	..	..	..	..	..	..	..	..	...	—

LIST OF UNINHABITED VILLAGES—BAUDH PS

Sl. No.	Names of Villages	Sl. No.	Names of Villages
353	Lokanathkata	365	Lundrusuka
354	Mardisuka	366	Jaganathpali
355	Baradohali	367	Suryalata
356	Kailaspur	368	Didingapadar
357	Bhutmunda	369	Beriapali
358	Pakhalkhai	370	Rangamatia
359	Dantapali	371	Jagadala
360	Kuakud	372	Nuapara
361	Dumurijhuli	373	Tangarpali
362	Jharamunda	374	Kurumupadar
363	Barabakul	375	Ratanpur
364	Kadamadang	376	Dhaurapali

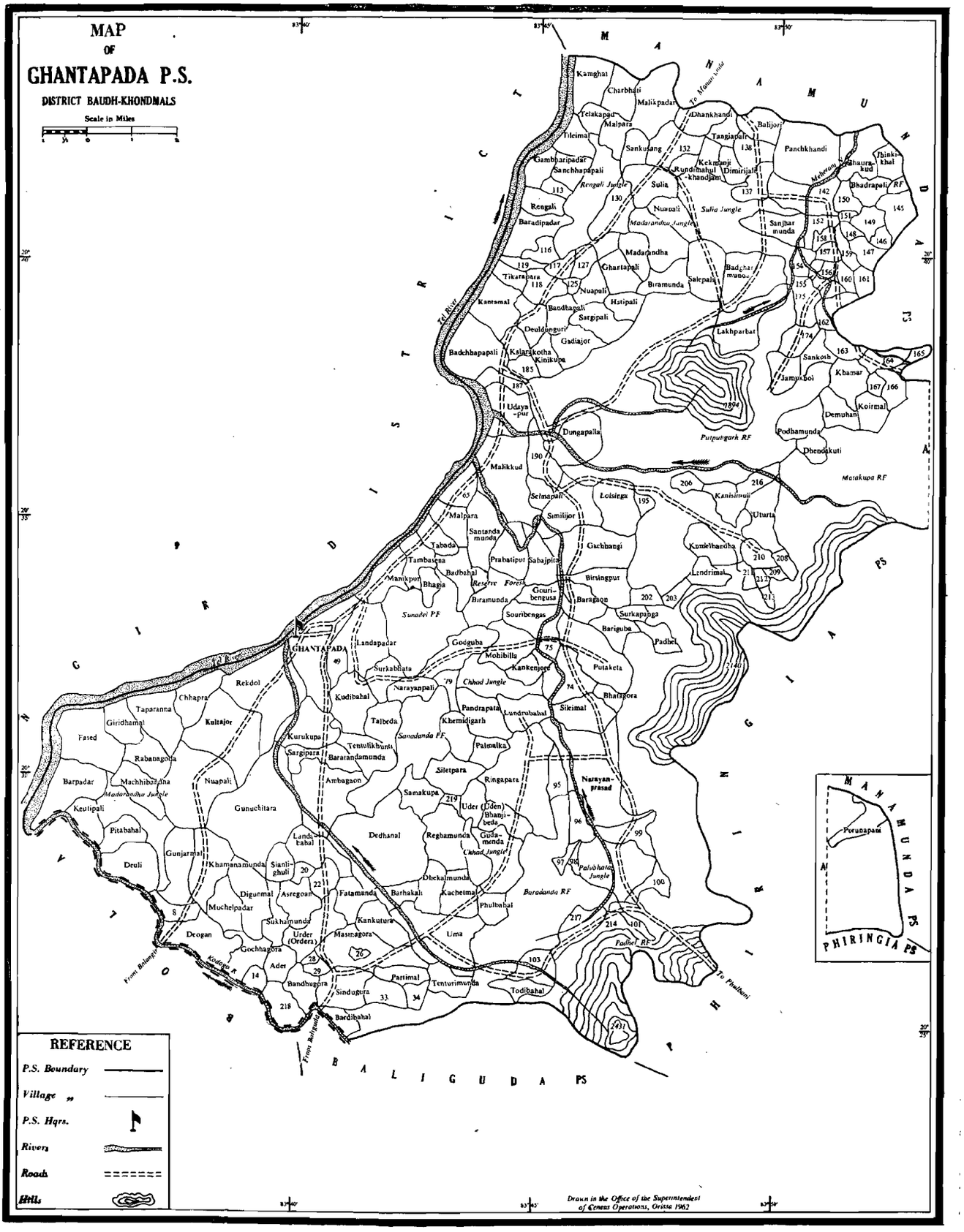
MAP
OF
GHANTAPADA P.S.
DISTRICT BAUDH-KHONDMALS
Scale in Miles
REFERENCE
P.S. Boundary
Village ,,
P.S. Hqrs.
Rivers
Roads
Hills
GHANTAPADA
BALIGUDA PS
PHIRINGIA PS
Drawn in the Office of the Superintendent of Census Operations, Orissa 1962

VILLAGE DIRECTORY

OF

GHANTAPADA POLICE STATION

IN

BAUDH SUBDIVISION

VILLAGE DIRECTORY—GHANTAPADA PS

Sl. No.	District/Subdivision/Taluk/ Police Station/Village/Town		Area in Sq. miles/ acres	Occupied residential houses		Total No. of persons enumerated			Scheduled Castes		Scheduled Tribes		Literate and educated persons		Total Workers (I—IX)	
				No. of Houses	No. of House-holds	P	M	F	M	F	M	F	M	F	M	F
1	2		3	4	5	6	7	8	9	10	11	12	13	14	15	16
	Ghantapada PS	...	**252·00**	**5,696**	**7,708**	**34,512**	**17,149**	**17,363**	**2,840**	**2,844**	**2,485**	**4,604**	**5,109**	**556**	**11,623**	**6,594**
	VILLAGES															
1	Giridhamal	..	507·79	32	51	309	152	157	14	12	106	117	28	1	102	103
2	Rabanagoda	..	512·86	4	5	26	14	12	..	..	14	12	5	..	8	8
3	Fased P	..	1,170·26	78	125	577	293	284	..	..	138	147	67	1	203	161
4	Barpadar	..	1,020·36	71	91	466	235	231	26	27	41	41	71	12	155	37
5	Keutipali P	..	397·33	26	39	177	93	84	15	12	70	62	32	1	58	12
6	Pitabahal	..	365·71	16	22	115	56	59	..	..	2	3	5	..	34	10
7	Deuli	..	738·39	35	52	247	122	125	18	16	13	15	40	3	72	31
8	Balangijore R	..	283·24	14	28	118	58	60	..	..	27	34	5	..	37	32
9	Gunjarmal R	..	627·34	10	12	54	27	27	3	5	14	16	1	..	15	11
10	Khamanamunda R	..	727·16	19	35	160	85	75	3	3	12	10	18	..	61	15
11	Muchelpadar	..	409·18	10	20	108	55	53	..	..	11	8	17	..	40	23
12	Deogan	..	820·59	25	48	237	119	118	24	23	25	38	17	1	66	54
13	Gochhagora	..	506·91	46	80	359	169	190	34	40	76	80	57	5	109	78
14	Kachharpali	..	167·17	10	14	60	28	32	..	..	12	21	13	..	20	20
15	Ader	..	304·35	4	4	20	11	9	..	..	4	3	3	3	8	1
16	Sukhamunda	..	331·18	12	14	62	33	29	..	..	24	22	6	..	23	..
17	Digunmal P	..	629·23	74	96	464	227	237	40	27	60	55	69	2	169	130
18	Sianlighuli	..	316·67	30	40	194	96	98	14	16	..	..	41	1	61	17
19	Asregoan P	..	489·21	51	61	293	130	163	43	55	42	54	44	6	81	59
20	Chhapapali P	..	96·39	5	5	19	10	9	..	..	10	9	5	..	5	3
21	Landabahal R	...	531·18	20	29	164	85	79	2	5	33	32	44	6	64	21
22	Rugudipali R	..	258·79	2	2	17	8	9	..	..	8	9	1	1	3	2
23	Fatamunda	..	366·23	28	46	227	116	111	33	30	56	55	31	..	78	..
24	Kankutura P	...	518·33	13	19	107	49	58	23	31	..	..	17	3	31	1
25	Masinagora R	..	866·09	94	109	517	265	252	33	24	71	69	106	9	169	51
26	Barhagora R	...	64·03	1	1	8	4	4	...	...	4	4	3	..	1	...
27	Urder (Ordera) R	..	609·80	26	32	144	71	73	5	5	47	48	17	..	44	26
28	Khuntigora	..	41·33	27	29	151	81	70	34	26	5	4	29	8	48	7
29	Khairmal P, R	...	117·09	16	18	64	32	32	4	6	25	24	10	..	22	5
30	Bandhugora P	..	384·07	49	62	275	131	144	19	17	76	93	36	..	84	19
31	Bardibahal	..	190·39	5	10	44	25	19	..	..	13	14	6	..	12	3
32	Sindugura P	..	614·16	19	41	181	92	89	8	8	21	24	41	3	52	7
33	Sankallarakhunta	..	335·13	28	36	170	82	88	18	24	41	40	15	1	52	5
34	Badkalarakhunta	...	189·40	11	17	89	46	43	..	..	..	..	3	..	35	26
35	Partimal	..	277·88	11	13	58	29	29	..	..	21	22	9	1	19	1

contd.

Sl. No.	Workers																			
	I As Cultivator		II As Agricultural Labourer		III In Mining, Quarrying, etc.		IV At Household Industry		V In Manufacturing other than Household Industry		VI In Construction		VII In Trade and Commerce		VIII In Transport, Storage and Communications		IX In Other Services		X Non-workers	
	M	F	M	F	M	F	M	F	M	F	M	F	M	F	M	F	M	F	M	F
1	17	18	19	20	21	22	23	24	25	26	27	28	29	30	31	32	33	34	35	36
	8,137	4,587	2,016	756	38	7	440	459	...	...	..	..	36	42	2	..	954	743	5,526	10,769
1	82	87	10	..	..	2	2	2	..	..	..	..	1	..	..	..	7	12	50	54
2	7	8	..	..	..	..	1	..	..	..	..	..	..	..	..	..	..	..	6	4
3	147	134	12	..	..	..	18	9	..	..	..	..	..	2	..	..	26	16	90	123
4	106	31	25	..	..	..	21	3	..	..	..	..	..	..	..	..	3	3	80	194
5	39	11	13	..	..	..	5	..	..	..	..	..	..	..	..	..	1	1	35	72
6	28	10	6	..	..	..	..	..	..	..	..	..	..	..	..	..	..	..	22	49
7	49	28	21	2	..	..	1	..	..	..	..	..	..	..	..	..	1	1	50	94
8	36	31	1	...	..	..	..	..	..	..	..	..	..	..	..	..	..	1	21	28
9	15	11	..	..	..	..	..	..	..	..	..	..	..	..	..	..	..	..	12	16
10	46	13	14	1	..	..	..	1	..	..	..	..	..	..	..	..	1	..	24	60
11	39	23	..	..	..	..	..	..	..	..	..	..	..	..	..	..	1	..	15	30
12	51	44	7	..	..	..	..	..	..	..	..	..	..	..	..	..	8	10	53	64
13	71	55	9	1	..	..	1	1	..	..	..	..	..	..	..	..	28	21	60	112
14	16	17	3	2	..	..	..	..	..	..	..	..	..	..	..	..	1	1	8	12
15	6	..	2	1	..	..	..	..	..	..	..	..	..	..	..	..	..	..	3	8
16	17	..	6	..	..	..	..	..	..	..	..	..	..	..	..	..	..	..	10	29
17	134	104	34	24	..	..	1	2	..	..	..	..	..	..	..	..	..	..	58	107
18	41	..	18	17	..	..	1	..	..	..	..	..	..	..	..	..	1	..	35	81
19	37	17	39	41	..	..	..	1	..	..	..	..	..	..	..	..	5	..	49	104
20	4	2	1	1	..	..	..	..	..	..	..	..	..	..	..	..	..	..	5	6
21	52	17	12	4	...	..	..	..	...	..	..	..	..	..	..	..	..	..	21	58
22	3	2	..	..	..	..	...	..	..	..	..	..	..	..	..	..	..	..	5	7
23	54	..	21	..	...	..	..	..	..	..	..	..	..	..	..	..	3	..	38	111
24	18	..	13	1	..	..	...	..	..	..	..	..	..	..	..	..	..	..	18	57
25	119	25	20	3	..	...	2	10	..	..	..	..	..	..	..	..	28	13	96	201
26	1	..	..	..	..	...	..	..	..	..	..	..	..	..	..	..	..	..	3	4
27	29	16	8	5	..	..	1	..	..	..	..	..	..	..	..	..	6	5	27	47
28	21	..	14	..	..	...	..	2	..	..	..	..	..	..	..	..	13	5	33	63
29	12	..	6	..	..	..	..	...	..	..	..	..	..	..	..	..	4	5	10	27
30	55	16	25	1	..	..	..	..	...	..	..	..	..	..	..	..	4	2	47	125
31	12	3	..	..	..	..	..	..	..	..	...	..	..	..	..	..	..	..	13	16
32	38	4	3	..	..	...	1	2	..	..	..	..	..	..	..	..	10	1	40	82
33	34	3	14	..	..	...	2	1	..	..	..	..	..	..	..	..	2	1	30	83
34	23	12	6	14	..	..	1	..	..	..	..	..	..	..	..	..	5	..	11	17
35	19	1	..	..	..	..	..	..	..	..	..	..	..	..	..	..	..	..	10	28

Sl. No.	District/Subdivision/Taluk/ Police Station/Village/Town	Area in Sq. miles/ acres	Occupied residential houses		Total No. of persons enumerated			Scheduled Castes		Scheduled Tribes		Literate and educated persons		Total Workers (I—IX)	
			No. of Houses	No. of House-holds	P	M	F	M	F	M	F	M	F	M	F
1	2	3	4	5	6	7	8	9	10	11	12	13	14	15	16
36	Tenturimunda ..	309·12	4	5	21	13	8	..	..	13	8	2	..	8	4
37	Machhibandha ..	584·38	4	6	21	12	9	..	..	12	9	3	..	9	6
38	Uma P ..	955·33	114	159	622	309	313	39	34	47	56	116	10	203	62
39	Barhakali P ..	224·64	8	10	59	37	22	..	..	14	10	4	1	25	3
40	Dedhanal P ..	1,168·79	109	181	712	342	370	57	65	212	235	115	10	242	64
41	Ambagaon P, Po, R ..	1,042·45	101	146	659	331	328	25	21	5	4	117	10	224	175
42	Gunuchitara ..	1,946·10	74	93	451	220	231	46	47	97	104	51	3	143	43
43	Nuapali P, Po, R ..	1,343·15	66	102	508	250	258	30	38	140	136	70	4	161	36
44	Taparanna P, R ...	828·71	101	127	533	264	269	42	33	73	80	95	3	159	74
45	Kultajor Po ..	1,287·53	65	74	390	187	203	16	18	34	34	42	2	122	43
46	Chhapra ..	642·42	42	62	297	143	154	10	16	16	12	21	..	98	34
47	Rekdol P, R ..	1,600·41	68	115	614	311	303	83	63	74	71	99	5	193	159
48	Ghantapada P, Po, R ..	1,152·00	130	130	831	403	428	80	86	26	24	142	20	248	183
49	Podapadar R ..	23·32	16	21	105	51	54	..	..	5	3	17	2	31	16
50	Kudibahal P, R ..	688·57	50	69	307	164	143	5	7	8	4	47	6	112	43
51	Kurukupa R ..	687·60	48	92	527	257	270	48	45	50	48	88	3	159	126
52	Sargipara R ..	167·28	15	19	104	51	53	38	40	..	..	9	..	40	29
53	Baratandamunda R ..	192·04	2	3	16	7	9	7	9	..	..	..	..	6	4
54	Tentulikhunti ..	566·01	29	39	162	86	76	8	8	9	10	9	..	59	26
55	Talbeda ..	425·94	34	45	179	105	74	21	16	11	12	13	1	70	22
56	Narayanpali ..	335·79	5	11	39	19	20	..	..	10	11	1	..	16	1
57	Surkabhata ..	327·40	12	17	66	33	33	6	8	3	4	..	..	22	11
58	Landapadar ..	850·11	43	61	265	126	139	25	23	28	35	33	..	81	30
59	Manikpur R ..	530·46	23	42	194	97	97	18	22	16	14	32	..	58	4
60	Tambasena P, R ..	425·85	20	34	142	71	71	11	8	33	34	32	1	47	4
61	Bhagia P ..	203·89	11	12	49	26	23	..	..	25	22	7	..	16	..
62	Badbahal ...	416·65	17	30	127	62	65	..	..	8	9	9	..	43	3
63	Tabada R ...	314·14	12	15	76	34	42	..	..	10	15	5	..	22	..
64	Malpara R ...	370·61	24	29	147	73	74	28	33	..	..	9	..	39	1
65	Sreemal P, Po, R ...	417·81	25	60	256	123	133	10	15	2	5	35	..	71	30
66	Santandamunda ...	641·65	10	12	63	28	35	..	..	6	12	7	..	17	1
67	Parbatipur ..	725·50	5	6	42	24	18	16	6	8	12	3	..	14	11
68	Biramunda ..	411·49	8	13	63	32	31	..	..	32	31	15	2	25	2
69	Sahajpita ..	450·14	12	17	79	40	39	14	16	..	..	3	..	28	8
70	Gouribengusa ..	253·24	6	6	25	15	10	..	..	9	7	3	..	11	3

contd.

Sl. No.	Workers																			
	I As Cultivator		II As Agricultural Labourer		III In Mining, Quarrying, etc.		IV At Household Industry		V In Manufacturing other than Household Industry		VI In Construction		VII In Trade and Commerce		VIII In Transport, Storage and Communications		IX In Other Services		X Non workers	
	M	F	M	F	M	F	M	F	M	F	M	F	M	F	M	F	M	F	M	F
1	17	18	19	20	21	22	23	24	25	26	27	28	29	30	31	32	33	34	35	36
36	7	1	..	2	..	..	..	..	..	..	..	..	..	..	..	..	1	1	5	4
37	7	5	1	1	..	..	1	..	..	..	..	..	..	..	..	..	..	..	3	3
38	165	44	18	..	..	..	2	7	..	..	..	..	..	..	..	..	18	11	106	251
39	18	3	4	..	..	..	3	..	..	..	..	..	..	..	..	..	..	..	12	19
40	179	55	44	..	...	..	8	5	..	..	..	..	1	..	..	...	10	4	100	306
41	169	133	30	25	...	..	14	13	..	..	..	..	4	4	...	...	7	..	107	153
42	110	29	25	1	..	..	8	..	..	...	..	..	..	...	..	...	..	13	77	188
43	116	26	30	1	..	..	12	2	..	...	..	..	..	..	..	...	3	7	89	222
44	125	63	12	..	..	..	..	3	..	..	..	..	..	..	..	..	22	8	105	195
45	64	32	49	6	..	..	2	..	..	..	..	..	..	..	..	..	7	5	65	160
46	58	23	25	3	..	..	10	7	..	..	..	..	..	..	..	..	5	1	45	120
47	149	120	42	35	..	..	..	..	..	..	..	..	..	2	...	..	2	2	118	144
48	154	126	15	12	5	..	25	23	..	..	..	..	3	1	..	..	46	21	155	245
49	25	12	1	..	..	..	..	..	..	..	..	..	..	..	..	..	5	4	20	38
50	98	42	10	..	..	..	..	1	..	..	..	..	..	..	..	..	4	..	52	100
51	126	106	27	16	..	...	6	4	..	..	..	..	..	..	..	..	..	...	98	144
52	35	26	4	3	..	...	..	..	..	..	..	..	..	..	..	...	1	..	11	24
53	6	4	..	...	..	...	..	..	..	..	..	..	..	..	..	..	..	..	1	5
54	52	24	4	..	..	...	..	..	..	..	..	..	..	..	..	..	3	2	27	50
55	54	20	8	..	..	..	2	..	..	..	..	..	..	..	..	..	6	2	35	52
56	15	1	1	..	..	..	..	..	..	..	..	..	..	..	..	..	..	..	3	19
57	20	11	2	..	..	..	..	..	..	..	..	..	..	..	..	..	..	..	11	22
58	67	25	12	..	..	..	1	3	..	..	..	..	..	..	..	..	1	2	45	109
59	41	3	16	1	..	..	..	..	..	..	..	...	..	..	..	..	1	..	39	93
60	39	4	5	..	..	...	2	..	..	..	...	..	...	..	...	..	1	..	24	67
61	10	..	6	..	..	..	..	..	..	..	..	..	..	..	..	..	..	..	10	23
62	36	3	7	..	..	..	..	..	..	..	..	..	..	..	..	..	..	..	19	62
63	20	..	2	..	..	..	..	..	..	..	..	..	..	..	..	..	..	..	12	42
64	29	1	10	..	..	..	..	..	..	..	..	..	..	..	..	..	..	..	34	73
65	56	24	4	..	..	..	1	1	..	..	..	..	..	..	..	..	10	5	52	103
66	15	1	2	..	..	...	..	...	..	..	..	..	..	..	..	..	..	..	11	34
67	12	..	..	..	...	..	..	..	..	..	..	..	..	..	..	..	2	11	10	7
68	22	..	1	..	..	..	1	..	..	..	..	..	..	..	..	..	1	2	7	29
69	21	4	7	..	...	..	..	..	..	..	..	..	..	..	..	..	..	4	12	31
70	8	3	3	..	..	..	..	...	..	..	...	..	..	..	...	...	...	...	4	7

Sl. No.	District/Subdivision/Taluk/ Police Station/Village/Town	Area in Sq. miles/ acres	Occupied residential houses		Total No. of persons enumerated			Scheduled Castes		Scheduled Tribes		Literate and educated persons		Total Workers (I—IX)	
			No. of Houses	No. of House-holds	P	M	F	M	F	M	F	M	F	M	F
1	2	3	4	5	6	7	8	9	10	11	12	13	14	15	16
71	Souribengas ..	519·77	28	43	189	98	91	44	37	28	28	25	1	76	37
72	Putaketa ..	970·12	29	39	144	74	70	7	6	49	48	5	1	53	9
73	Bhatagora ..	148·49	17	29	104	51	53	..	..	17	15	9	..	38	9
74	Khaliapali P ..	670·46	40	71	303	161	142	14	19	53	42	47	3	104	52
75	Pajimuhan ..	213·82	7	9	36	19	17	..	..	8	5	3	..	13	2
76	Kankenjore ..	217·01	4	6	21	11	10	..	..	9	7	2	2	9	2
77	Mohibilla ..	568·24	9	15	61	33	28	..	..	26	21	10	..	24	7
78	Godguba ..	606·62	12	15	66	31	35	2	2	6	7	4	..	18	4
79	Kunasila ..	159·23	10	13	75	41	34	4	3	..	..	4	..	30	..
80	Pandrapata ..	608·87	12	21	84	39	45	..	..	39	45	8	..	30	3
81	Palmalka ..	308·10	7	8	43	24	19	..	..	..	..	7	..	16	7
82	Khemidigarh ..	403·15	23	35	142	68	74	10	16	17	12	17	..	52	46
83	Siletpara ..	522·30	67	68	331	165	166	33	28	34	43	65	9	99	92
84	Uder (Uden) P, Po ..	327·66	25	32	134	74	60	..	..	9	8	25	8	52	16
85	Samkupa ..	431·99	36	42	183	84	99	14	16	27	22	32	8	58	31
86	Reghamunda ..	706·30	39	50	242	120	122	19	13	11	15	41	3	74	78
87	Dhekalmunda ..	423·94	18	18	80	40	40	..	..	40	40	13	..	34	6
88	Kachetmal ..	496·40	8	13	49	27	22	..	..	20	18	3	..	20	8
89	Gudamenda ..	656·76	33	51	192	103	89	19	14	46	43	19	2	71	54
90	Bhanjibeda ..	370·12	18	20	98	46	52	2	3	20	22	11	6	29	22
91	Ringapara ..	1,633·83	21	26	123	56	67	5	12	35	41	12	1	45	8
92	Iundrubahal ..	517·59	21	39	170	83	87	16	15	16	17	13	..	56	9
93	Sileimal ..	620·25	44	67	281	139	142	45	42	73	84	52	2	88	35
94	Narayanprasad P, Po ..	1,921·54	101	103	381	194	187	60	63	38	41	112	19	151	64
95	Badasur ..	2,310·63	4	4	13	7	6	7	6	..	..	..	..	6	1
96	Sanasur ..	311·61	6	6	39	18	21	..	..	6	5	..	..	10	10
97	Gajmura P, Po ..	74·72	4	4	22	11	11	..	..	..	..	6	..	10	5
98	Palinkibahal ..	71·87	4	6	28	11	17	..	..	11	17	1	..	8	8
99	Anuguba ..	391·51	13	23	94	49	45	..	..	49	45	7	1	32	22
100	Kumaiketa ..	..	10	13	41	22	19	..	..	22	19	3	..	16	13
101	Lunduru ..	150·10	7	11	55	28	27	17	16	10	11	3	..	17	1
102	Phulbahal ..	255·16	5	5	18	9	9	..	..	5	8	4	..	6	6
103	Samadanki ..	371·15	9	14	48	29	19	..	..	..	..	1	..	24	11
104	Todibahal ..	261·30	12	12	43	20	23	..	..	15	21	..	..	17	3
105	Kamghat P ..	592·34	46	72	330	166	164	37	38	25	21	58	7	116	119

contd.

Sl. No.	Workers																			
	I As Cultivator		II As Agricultural Labourer		III In Mining, Quarrying, etc.		IV At Household Industry		V In Manufacturing other than Household Industry		VI In Construction		VII In Trade and Commerce		VIII In Transport, Storage and Communications		IX In Other Services		X Non-workers	
	M	F	M	F	M	F	M	F	M	F	M	F	M	F	M	F	M	F	M	F
1	17	18	19	20	21	22	23	24	25	26	27	28	29	30	31	32	33	34	35	36
71	54	18	7	..	..	..	5	4	..	..	..	..	..	..	..	..	10	15	22	54
72	43	..	1	..	..	..	6	3	..	..	..	..	..	..	..	..	3	6	21	61
73	26	4	6	..	..	..	1	..	..	..	..	..	..	..	..	..	5	5	13	44
74	80	33	2	..	..	..	11	4	..	..	..	..	..	..	..	..	11	15	57	90
75	11	2	..	..	..	..	..	..	..	..	..	..	..	..	..	..	2	..	6	15
76	8	..	..	..	..	..	..	..	..	..	..	..	..	..	..	..	1	2	2	8
77	21	5	..	..	..	..	2	..	..	..	..	..	..	..	..	..	1	2	9	21
78	15	2	2	..	..	..	1	2	..	..	..	..	..	..	..	..	..	..	13	31
79	27	..	3	..	..	..	..	..	..	..	..	..	..	..	..	..	..	..	11	34
80	28	3	..	..	..	..	1	..	..	..	..	..	..	..	..	..	1	..	9	42
81	12	7	3	..	..	..	..	..	..	..	..	..	..	..	..	..	1	..	8	12
82	29	26	9	..	..	..	..	..	..	..	..	..	..	..	..	..	14	20	16	28
83	79	63	15	..	..	..	3	6	..	..	..	..	..	..	..	..	2	23	66	74
84	36	11	13	5	..	..	2	..	..	..	..	..	..	..	..	..	1	..	22	44
85	35	16	20	12	..	..	..	3	..	..	..	..	..	..	..	..	3	..	26	68
86	56	67	13	8	..	..	1	3	..	..	..	..	..	..	..	..	4	..	46	44
87	31	6	2	..	..	..	..	..	..	..	..	..	..	..	..	..	1	..	6	34
88	19	8	..	..	..	..	..	..	..	..	..	..	..	..	..	..	1	..	7	14
89	42	35	8	..	..	..	4	2	..	..	..	..	..	..	..	..	17	17	32	35
90	16	13	9	1	..	..	1	2	..	..	..	..	..	..	..	..	3	6	17	30
91	45	7	..	..	..	..	..	1	..	..	..	..	..	..	..	..	..	..	11	59
92	32	3	11	..	..	..	5	1	..	..	..	..	..	..	..	..	8	5	27	78
93	50	8	7	..	..	..	21	23	..	..	..	..	..	..	..	..	10	4	51	107
94	87	6	31	30	..	..	21	25	..	..	..	..	4	..	..	..	8	3	43	123
95	4	..	2	1	..	..	..	..	..	..	..	..	..	..	..	..	..	..	1	5
96	10	10	..	..	..	..	..	..	..	..	..	..	..	..	..	..	..	..	8	11
97	10	5	..	..	..	..	..	..	..	..	..	..	..	..	..	..	..	..	1	6
98	8	8	..	..	..	..	..	..	..	..	..	..	..	..	..	..	..	..	3	9
99	23	15	9	7	..	..	..	..	..	..	..	..	..	..	..	..	..	..	17	23
100	16	13	..	..	..	..	..	..	..	..	..	..	..	..	..	..	..	..	6	6
101	13	1	..	..	..	..	..	..	..	..	..	..	..	..	..	..	4	..	11	26
102	6	6	..	..	..	..	..	..	..	..	..	..	..	..	..	..	..	..	3	3
103	15	..	8	..	..	..	..	..	..	..	..	..	..	..	..	..	1	11	5	8
104	13	2	3	1	..	..	..	..	..	..	..	..	..	..	..	..	1	..	3	20
105	60	77	40	34	..	..	5	6	..	..	..	..	..	..	..	..	11	2	50	45

Sl. No.	District/Subdivision/Taluk/ Police Station/Village/Town	Area in Sq. miles/ acres	Occupied residential houses		Total No. of persons enumerated			Scheduled Castes		Scheduled Tribes		Literate and educated persons		Total Workers (I—IX)	
			No. of Houses	No. of House-holds	P	M	F	M	F	M	F	M	F	M	F
1	2	3	4	5	6	7	8	9	10	11	12	13	14	15	16
106	Charbhati ..	350·34	56	82	335	165	170	27	26	16	21	52	5	120	112
107	Malikpadar P ..	571·86	106	109	378	190	188	30	27	22	24	63	12	139	119
108	Sankusang ..	262·09	7	9	41	23	18	5	3	8	10	5	..	17	8
109	Malpara ..	306·63	11	13	37	17	20	12	11	3	6	3	..	13	11
110	Tileimal ..	411·28	27	53	224	106	118	12	10	6	4	44	..	77	58
111	Sanchhapapali P ..	323·10	31	54	246	117	129	28	32	8	9	50	8	93	38
112	Gambharipadar ..	418·05	20	32	142	73	69	37	25	8	8	18	4	50	45
113	Charpali ..	134·26	25	42	182	86	96	8	8	12	5	27	6	63	59
114	Rengali ..	417·15	37	50	227	113	114	10	12	7	11	33	16	87	77
115	Baradipadar P ..	627·01	83	114	498	236	262	47	51	34	36	91	12	168	100
116	Bhaliapadar ..	186·16	16	28	104	49	55	..	..	29	30	25	5	34	17
117	Ainlachan R ..	193·04	12	15	61	28	33	..	1	9	15	10	..	20	18
118	Khaliapali R ..	352·69	51	53	247	116	131	14	29	21	10	32	12	85	49
119	Khaliamunda ..	147·06	8	15	93	47	46	13	13	..	..	17	3	32	8
120	Tikarapara ..	238·08	13	16	73	35	38	..	..	3	8	12	..	23	9
121	Kontamal P, M, Hos, Po ..	702·51	161	174	750	406	344	29	29	42	71	226	42	234	130
122	Kalarakotha P, R ..	187·74	72	74	381	196	185	64	64	9	11	85	8	126	105
123	Deuldunguri P, R ..	339·55	34	38	170	77	93	35	38	2	2	19	1	58	50
124	Bandhapali ..	322·25	42	63	282	141	141	18	17	13	20	34	1	92	84
125	Jalapali R ..	84·04	12	12	61	34	27	..	..	..	..	3	..	25	14
126	Nuapali P ..	278·34	33	40	187	94	93	26	26	22	23	18	2	60	43
127	Jhagadapali R ..	184·63	10	19	76	36	40	..	..	..	..	8	1	23	..
128	Ghantapali ..	299·27	4	5	17	11	6	..	..	6	4	2	..	8	2
129	Madarandha ..	332·97	14	21	79	45	34	..	..	27	23	2	..	36	1
130	Badkusung P , R ...	547·18	39	46	278	132	146	15	15	18	26	36	11	81	74
131	Sulia R ..	503·29	49	63	280	141	139	38	31	15	19	18	3	94	83
132	Rundimahul P, R ..	524·31	129	191	736	358	378	76	57	26	30	139	22	239	157
133	Dhankhandi R ..	259·79	54	66	324	156	168	14	14	5	2	28	2	130	137
134	Tangiapali ...	172·38	21	37	183	90	93	16	16	12	17	27	2	78	65
135	Kekmanji ...	271·74	25	32	131	67	64	4	6	12	15	21	2	48	53
136	Dimirijali ..	216·48	21	26	120	56	64	24	28	4	4	2	..	37	45
137	Jharfemperdi ..	302·97	11	15	56	26	30	..	..	7	9	7	..	20	19
138	Barpadar ..	344·96	43	48	250	116	134	25	26	19	24	38	8	86	88
139	Telakapad P ..	237·97	33	47	210	107	103	29	27	8	7	30	2	68	78
140	Balijori P ..	250·78	8	8	37	18	19	..	..	2	2	4	2	11	13

contd.

Sl. No.	Workers																			
	I As Cultivator		II As Agricultural Labourer		III In Mining, Quarrying, etc.		IV At Household Industry		V In Manufacturing other than Household Industry		VI In Construction		VII In Trade and Commerce		VIII In Transport, Storage and Communications		IX In Other Services		X Non-workers	
	M	F	M	F	M	F	M	F	M	F	M	F	M	F	M	F	M	F	M	F
1	17	18	19	20	21	22	23	24	25	26	27	28	29	30	31	32	33	34	35	36
106	101	89	16	19	..	..	3	4	..	..	..	..	..	..	..	..	..	..	45	58
107	82	65	54	50	..	..	..	4	..	..	..	..	1	..	..	..	2	..	51	69
108	15	8	2	..	..	..	..	..	..	..	..	..	..	..	..	..	..	..	6	10
109	11	7	2	4	..	..	..	..	..	..	..	..	..	..	..	..	..	..	4	9
110	63	55	10	..	..	..	1	1	..	..	..	..	1	..	..	..	2	2	29	60
111	67	34	18	..	..	..	2	1	..	..	..	..	..	..	..	..	6	3	24	91
112	34	31	4	4	..	..	..	..	..	..	..	..	..	..	..	..	12	10	23	24
113	53	51	6	5	..	..	..	..	..	..	..	..	..	..	..	..	4	3	23	37
114	71	55	7	11	..	3	..	2	..	..	..	..	..	..	..	..	9	6	26	37
115	90	32	35	14	3	1	9	18	..	..	..	..	1	..	..	..	30	35	68	162
116	21	9	8	..	1	..	1	2	..	..	..	..	..	..	..	..	3	6	15	38
117	14	15	5	3	..	..	..	..	..	..	..	..	..	..	..	..	1	..	8	15
118	54	39	20	..	..	..	1	7	..	..	..	..	..	..	..	..	10	3	31	82
119	19	5	7	..	..	..	..	2	..	..	..	..	..	..	..	..	6	1	15	38
120	14	6	6	..	..	..	..	2	..	..	..	..	3	1	..	..	..	..	12	29
121	115	32	19	..	..	..	9	23	..	..	..	..	7	19	2	..	82	56	172	214
122	66	58	3	..	..	..	32	27	..	..	..	..	..	..	..	..	25	20	70	80
123	24	18	12	..	..	..	1	2	..	..	..	..	1	3	..	..	20	27	19	43
124	68	67	14	..	6	..	..	1	..	..	..	..	..	..	..	..	4	16	49	57
125	22	13	3	1	..	..	..	..	..	..	..	..	..	..	..	..	..	..	9	13
126	49	37	10	5	..	..	..	1	..	..	..	..	..	..	..	..	1	..	34	50
127	18	..	..	..	..	..	..	..	..	..	..	..	..	..	..	..	5	..	13	40
128	6	2	..	..	..	..	..	..	..	..	..	..	..	..	..	..	2	..	3	4
129	29	..	..	..	..	..	..	..	..	..	..	..	..	..	..	..	7	1	9	33
130	54	65	18	2	4	..	1	6	..	..	..	..	..	..	..	..	4	1	51	72
131	18	25	28	17	1	..	38	26	..	..	..	..	..	..	..	..	9	15	47	56
132	149	69	88	88	..	..	..	..	..	..	..	..	..	..	..	..	2	..	119	221
133	68	81	38	38	..	..	..	18	..	..	..	..	..	..	..	..	24	..	26	31
134	50	43	27	22	..	..	..	..	..	..	..	..	..	..	..	..	1	..	12	28
135	39	44	9	9	..	..	..	..	..	..	..	..	..	..	..	..	..	..	19	11
136	22	28	14	17	..	..	..	..	..	..	..	..	..	..	..	..	1	..	19	19
137	13	15	7	4	..	..	..	1	..	..	..	..	..	..	..	..	..	..	6	11
138	53	59	29	28	..	..	..	..	..	..	..	..	..	..	..	..	4	..	30	46
139	54	62	12	16	..	..	..	..	..	..	..	..	..	..	..	..	2	..	39	25
140	1	3	9	10	..	..	..	..	..	..	..	..	..	..	..	..	1	..	7	6

Sl. No.	District/Subdivision/Taluk/ Police Station/Village/Town	Area in Sq. miles/ acres	Occupied residential houses		Total No. of persons enumerated			Scheduled Castes		Scheduled Tribes		Literate and educated persons		Total Workers (I—IX)	
			No. of Houses	No. of House-holds	P	M	F	M	F	M	F	M	F	M	F
1	2	3	4	5	6	7	8	9	10	11	12	13	14	15	16
141	Panchkhandi ..	921·06	21	28	112	51	61	5	10	7	7	31	6	38	30
142	Gohirapali ..	645·75	25	35	149	71	78	17	19	32	37	24	..	56	48
143	Bhaurakud ..	473·12	11	17	84	45	39	4	2	..	..	20	2	30	16
144	Bhadrapali ..	267·47	6	9	38	18	20	..	..	3	4	5	..	12	12
145	Chandaniamunda ..	337·44	23	44	169	85	84	8	4	7	8	33	2	65	59
146	Nagara ..	122·64	1	1	4	2	2	2	2	..	..	2	1	2	1
147	Turideul ..	231·77	36	50	201	86	115	9	11	6	4	35	..	68	54
148	Padiabahal ..	96·98	4	7	28	13	15	..	..	..	..	6	..	7	10
149	Janimunda ..	247·09	15	23	126	60	66	8	11	24	28	23	1	46	47
150	Gadfesperdi ..	270·33	24	34	136	68	68	16	14	21	21	36	3	52	48
151	Seulamunda ..	69·44	3	6	36	16	20	..	..	..	..	9	..	10	11
152	Kulhiapali ..	207·60	20	22	90	43	47	7	5	23	28	17	..	34	38
153	Sanjharmunda ..	490·46	14	19	83	39	44	32	39	7	5	12	..	29	20
154	Rundimohul ..	195·46	10	15	63	36	27	..	..	36	27	6	27	28	10
155	Makadiapadar ..	58·20	5	6	17	6	11	..	..	1	1	6	1	6	4
156	Mardol P ..	330·27	31	50	214	112	102	35	36	11	14	32	3	71	28
157	Lambasari P ..	171·46	42	63	248	125	123	10	4	21	25	56	13	83	43
158	Pipal Palli ..	128·61	21	26	126	59	67	14	14	26	30	24	2	41	49
159	Arakhpadar ..	148·37	9	14	64	32	32	21	23	11	9	11	..	27	9
160	Baragaon ..	164·08	11	12	47	17	30	..	..	9	12	7	..	16	17
161	Gairkona ..	144·54	6	6	24	11	13	..	..	9	10	5	..	10	3
162	Beherapara ..	251·73	14	22	102	47	55	8	7	25	32	17	4	34	28
163	Dolabali ..	283·40	6	6	30	14	16	5	3	8	12	6	3	11	9
164	Rekolol ..	293·05	14	17	57	27	30	..	..	14	13	2	..	20	13
165	Mundura ..	172·89	3	3	12	8	4	..	..	..	..	..	..	4	3
166	Balamtumba P ..	255·03	27	30	154	72	82	16	21	31	37	40	..	49	18
167	Mundapara Po ..	117·75	4	4	16	8	8	..	..	8	8	4	..	6	..
168	Koirmal ..	350·40	16	29	125	64	61	1	1	52	42	2	..	46	36
169	Dhendakuti ..	228·62	9	12	45	22	23	..	..	17	20	..	..	15	11
170	Demuhani ..	384·83	15	19	88	46	42	20	28	5	4	5	..	28	20
171	Khamar ..	438·62	21	22	99	50	49	9	13	15	5	15	..	34	19
172	Sankosh ..	245·36	7	9	41	25	16	..	..	25	16	3	..	17	9
173	Jamukhol ..	396·89	6	10	39	22	17	..	..	1	..	3	..	17	14
174	Pindapadar P ..	331·68	23	41	154	80	74	14	14	14	9	28	1	52	34
175	Selamal ..	382·07	9	11	43	19	24	1	..	8	11	..	..	16	5

contd.

Sl. No.	Workers																		Non-workers	
	I As Cultivator		II As Agricultural Labourer		III In Mining, Quarrying, etc.		IV At Household Industry		V In Manufacturing other than Household Industry		VI In Construction		VII In Trade and Commerce		VIII In Transport, Storage and Communications		IX In Other Services		X	
	M	F	M	F	M	F	M	F	M	F	M	F	M	F	M	F	M	F	M	F
1	17	18	19	20	21	22	23	24	25	26	27	28	29	30	31	32	33	34	35	36
141	31	23	7	7	..	..	..	..	..	..	..	..	..	..	..	..	..	..	13	31
142	42	37	8	2	..	..	6	9	..	..	..	..	..	..	..	..	..	..	15	30
143	27	15	3	1	..	..	..	..	..	..	..	..	..	..	..	..	..	..	15	23
144	11	11	1	..	..	..	..	..	..	..	..	..	..	..	..	..	..	1	6	8
145	56	54	5	..	..	..	..	..	..	..	..	..	1	..	..	..	3	5	20	25
146	1	1	..	..	..	..	..	..	..	..	..	..	..	..	..	..	1	..	..	1
147	42	33	12	5	..	..	10	11	..	..	..	..	..	..	..	..	4	5	18	61
148	6	9	1	..	..	..	..	..	..	..	..	..	..	..	..	..	..	1	6	5
149	32	39	10	2	..	..	1	1	..	..	..	..	..	..	..	..	3	5	14	19
150	40	34	9	..	..	..	3	7	..	..	..	..	..	..	..	..	..	7	16	20
151	6	10	2	..	..	..	2	1	..	..	..	..	..	..	..	..	..	..	6	9
152	22	27	8	..	..	..	4	8	..	..	..	..	..	1	..	..	..	2	9	9
153	15	8	14	2	..	...	..	10	..	..	..	..	..	..	..	..	..	..	10	24
154	26	8	2	2	..	...	..	..	..	..	..	..	..	..	..	..	..	..	8	17
155	3	2	1	2	..	...	..	..	..	..	..	..	..	..	..	..	2	..	..	7
156	41	15	19	8	...	...	4	2	..	..	..	..	..	1	..	..	7	2	41	74
157	50	25	20	3	..	...	3	7	..	..	..	..	..	..	..	..	10	8	42	80
158	22	38	13	..	...	...	...	4	..	..	..	..	..	..	..	..	6	7	18	18
159	11	5	15	..	...	...	...	..	..	..	..	..	..	..	..	..	1	4	5	23
160	13	16	2	1	...	...	...	..	..	..	..	...	..	..	..	..	1	..	1	13
161	8	2	..	..	2	1	...	..	..	..	..	..	..	..	..	..	..	..	1	10
162	33	26	1	2	...	...	...	..	..	..	..	..	..	..	..	..	..	..	13	27
163	11	9	..	..	..	...	...	..	..	..	...	...	..	..	..	..	..	..	3	7
164	17	7	..	..	...	...	...	1	..	..	...	...	..	..	..	..	3	5	7	17
165	4	3	..	..	...	...	..	...	...	..	...	...	..	..	..	..	..	..	4	1
166	39	16	..	..	...	...	5	2	..	...	...	...	...	...	...	..	5	..	23	64
167	6	..	..	..	...	...	...	..	..	...	...	...	..	..	..	..	..	..	2	8
168	37	34	6	..	..	..	..	..	..	..	..	...	..	..	..	..	3	2	18	25
169	15	11	..	..	...	..	..	..	..	..	..	...	..	..	..	..	..	..	7	12
170	11	4	4	1	...	..	6	8	..	...	..	..	..	..	..	..	7	7	18	22
171	27	13	..	..	...	...	3	4	..	..	..	...	..	...	..	..	4	2	16	30
172	16	9	1	..	...	...	..	..	...	...	...	...	..	...	..	..	..	..	8	7
173	17	14	..	..	..	..	...	..	...	...	..	...	..	...	..	..	..	..	5	3
174	37	25	14	9	...	..	..	..	..	..	..	...	..	...	..	..	1	..	28	40
175	11	4	4	..	...	..	1	..	..	..	..	..	..	..	..	..	..	1	3	19

I. No.	District/Subdivision/Taluk/ Police Station/Village/Town	Area in Sq. miles/ acres	Occupied residential houses		Total No. of persons enumerated			Scheduled Castes		Scheduled Tribes		Literate and educated persons		Total Workers (I—IX)	
			No. of Houses	No. of House-holds	P	M	F	M	F	M	F	M	F	M	F
1	2	3	4	5	6	7	8	9	10	11	12	13	14	15	16
176	Lakhparbat ..	789·11	3	3	13	9	4	..	..	4	2	..	..	6	4
177	Badgharmunda ..	892·27	34	45	187	106	81	31	25	58	44	27	1	76	58
178	Salepali ..	606·17	4	4	18	7	11	..	..	7	11	1	..	6	7
179	Nuapali P ..	366·93	18	24	77	37	40	9	12	13	16	8	..	27	28
180	Biramunda ..	410·63	12	17	71	34	37	9	12	23	21	..	..	25	7
181	Hatipali ..	242·89	9	9	38	19	19	..	..	3	1	1	..	14	6
182	Sargipali ..	454·07	25	32	140	64	76	..	..	28	31	11	..	52	49
183	Gadiajor ..	442·21	12	21	91	40	51	4	3	..	..	6	..	30	30
184	Kinikupa ..	186·09	4	4	21	10	11	..	..	..	..	2	1	7	5
185	Kanikupa ..	286·28	20	20	83	46	37	..	..	11	7	11	..	32	16
186	Badchhapapali P ...	1,087·18	145	195	705	337	368	58	67	51	49	158	30	236	88
187	Dumalpali R ..	221·72	13	15	63	34	29	2	..	3	4	5	..	24	3
188	Udayapur P, R ..	684·74	57	75	286	143	143	41	35	33	26	21	5	97	21
189	Dungapalla ...	712·35	6	6	26	13	13	..	..	6	6	..	..	12	1
190	Tilakmal ..	284·94	22	30	138	66	72	19	17	8	2	12	1	48	38
191	Malikkud P, R ..	1,372·41	91	131	546	266	280	65	64	36	37	80	14	185	90
192	Selmapali ..	201·12	6	6	27	13	14	..	..	..	..	2	..	8	5
193	Similijor P ..	852·96	45	49	240	123	117	30	29	8	5	54	3	82	54
194	Loisinga ..	665·06	47	51	244	119	125	62	48	33	41	21	..	79	59
195	Budhimal ..	104·82	3	5	17	8	9	..	..	8	9	3	..	5	5
196	Gachhangi ..	141·65	41	42	216	112	104	14	13	20	16	19	2	74	12
197	Birsingpur P ..	477·02	40	40	187	90	97	..	..	21	19	20	2	64	30
198	Boragaon ..	549·97	60	62	287	152	135	55	52	..	..	48	7	96	1
199	Bariguba ..	342·93	24	24	87	43	44	..	..	33	37	11	3	29	3
200	Padhel ..	239·58	5	5	17	7	10	..	..	1	2	..	..	5	6
201	Surkapanga ..	166·29	26	26	115	57	58	15	16	16	17	3	..	42	23
202	Banjimunda ..	178·38	10	11	48	26	22	1	1	2	2	1	..	16	16
203	Alikud ..	152·08	16	18	69	33	36	..	..	26	24	..	..	25	19
204	Lendrimal ..	268·22	27	41	191	96	95	7	7	59	57	3	..	63	56
205	Kumelbandha ..	437·91	4	4	22	12	10	..	..	..	..	4	..	5	1
206	Dumalpakhal ...	167·08	2	2	14	7	7	..	..	7	7	3	..	5	3
207	Kanisimuli ...	345·74	5	5	27	13	14	..	..	13	14	8	..	9	8
208	Budakhol ...	152·09	6	6	25	13	12	..	..	13	12	..	..	9	7
209	Khaliapali ..	66·12	4	4	22	10	12	..	..	10	12	..	..	8	4
210	Gadgadia ..	218·37	7	8	39	19	20	..	..	19	20	..	..	12	8

contd.

Sl. No.	Workers																			
	I As Cultivator		II As Agricultural Labourer		III In Mining, Quarrying, etc.		IV At Household Industry		V In Manufacturing other than Household Industry		VI In Construction		VII In Trade and Commerce		VIII In Transport, Storage and Communications		IX In Other Services		X Non-workers	
	M	F	M	F	M	F	M	F	M	F	M	F	M	F	M	F	M	F	M	F
1	17	18	19	20	21	22	23	24	25	26	27	28	29	30	31	32	33	34	35	36
176	6	4	..	..	..	..	..	...	..	..	...	...	..	..	..	..	..	..	3	..
177	63	48	13	10	..	..	..	...	..	..	..	..	..	...	..	..	..	..	30	23
178	5	6	1	1	..	..	..	..	..	..	..	..	..	..	..	..	..	..	1	4
179	17	17	5	4	1	...	3	7	..	..	..	..	..	..	..	..	1	..	10	12
180	15	..	6	..	..	..	..	6	..	..	..	..	..	..	..	..	4	1	9	30
181	13	6	1	..	..	..	..	..	..	..	..	..	..	..	..	..	..	..	5	13
182	33	36	17	..	...	..	..	1	..	...	..	..	..	..	..	..	2	12	12	27
183	23	29	7	..	..	..	..	...	..	..	..	..	..	..	..	..	..	1	10	21
184	2	3	3	..	..	..	..	...	..	..	..	..	..	..	..	..	2	2	3	6
185	21	14	4	..	...	..	..	..	..	..	...	..	..	..	..	..	7	2	14	21
186	124	16	47	..	15	..	2	8	..	..	..	..	..	..	..	..	48	64	101	280
187	14	3	5	..	..	..	1	..	..	..	..	..	..	..	..	..	4	..	10	26
188	58	4	19	..	..	..	8	6	..	..	..	..	...	..	..	..	12	11	46	122
189	11	1	1	..	..	..	..	...	..	..	..	..	..	..	..	..	..	..	1	12
190	45	36	1	..	..	..	..	..	..	..	..	..	..	..	..	..	2	2	18	34
191	122	66	27	..	...	..	4	5	..	..	..	..	4	5	..	..	28	14	81	190
192	7	4	1	..	..	...	..	...	..	..	..	...	..	..	..	..	..	1	5	9
193	67	51	6	..	..	..	..	..	..	..	..	...	3	..	..	..	6	3	41	63
194	47	44	8	2	..	...	10	8	..	..	..	...	...	..	..	..	14	5	40	66
195	5	5	..	..	...	...	..	..	..	..	..	..	...	...	..	..	..	..	3	4
196	39	8	23	..	..	...	8	1	..	..	..	...	1	3	..	..	3	..	38	92
197	42	23	8	..	..	..	6	3	...	..	..	..	..	...	..	..	8	4	26	67
198	63	..	31	..	..	..	1	1	..	..	..	...	..	...	..	...	1	..	56	134
199	23	1	4	..	...	..	..	...	..	..	..	..	..	..	..	...	2	2	14	41
200	5	6	..	..	...	...	..	...	..	..	..	...	..	...	...	...	..	...	2	4
201	26	23	14	..	...	..	..	..	..	..	...	..	..	...	...	...	2	..	15	35
202	15	15	..	..	...	..	1	1	..	..	..	..	...	..	..	...	..	...	10	6
203	16	19	9	..	...	..	..	..	...	..	..	...	...	...	..	..	..	..	8	17
204	56	53	4	..	..	..	1	1	..	..	..	..	...	..	..	...	2	2	33	39
205	1	1	..	..	...	..	..	...	..	..	..	..	..	..	..	...	4	...	7	9
206	4	3	..	..	...	..	..	..	..	..	...	..	..	..	..	..	1	..	2	4
207	8	8	..	..	...	...	1	..	..	..	..	..	..	..	..	..	..	..	4	6
208	7	7	1	..	...	..	..	..	..	..	..	...	..	..	..	..	1	..	4	5
209	8	4	..	..	..	..	..	..	..	..	..	..	...	...	...	..	..	..	2	8
210	7	8	2	..	..	..	..	..	..	..	...	..	..	..	..	..	3	..	7	12

VILLAGE DIRECTORY—GHANTAPADA PS

Sl. No.	District/Subdivision/Taluk/ Police Station/Village/Town		Area in Sq. miles/ acres	Occupied residential houses		Total No. of persons enumerated			Scheduled Castes		Scheduled Tribes		Literate and educated persons		Total Workers (I—IX)	
				No. of Houses	No. of House-holds	P	M	F	M	F	M	F	M	F	M	F
1	2		3	4	5	6	7	8	9	10	11	12	13	14	15	16
211	Kandhapalli	...	96·97	5	6	20	9	11	..	..	9	11	..	..	6	3
212	Motakupa	...	75·03	10	12	48	24	24	18	21	3	2	2	..	17	7
213	Dumuripali	...	58·13	1	2	8	5	3	...	..	5	3	..	..	4	2
214	Landanpara P	...	316·28	11	41	173	89	84	31	61	58	23	21	2	59	22
215	Purunapani	...	424·12	1	1	5	3	2	...	...	3	2	..	..	2	1
216	Labarkani	...	221·46	1	2	6	2	4	..	..	..	..	1	..	2	3

concld.

Sl. No.	Workers																			
	I As Cultivator		II As Agricultural Labourer		III In Mining, Quarrying, etc.		IV At Household Industry		V In Manufacturing other than Household Industry		VI In Construction		VII In Trade and Commerce		VIII In Transport, Storage and Communications		IX In Other Services		X Non-workers	
	M	F	M	F	M	F	M	F	M	F	M	F	M	F	M	F	M	F	M	F
1	17	18	19	20	21	22	23	24	25	26	27	28	29	30	31	32	33	34	35	36
211	3	3	3	..	..	..	..	..	..	..	..	..	..	..	..	..	..	..	3	8
212	3	4	2	..	..	..	2	..	..	..	..	..	..	..	..	..	10	3	7	17
213	3	2	..	..	..	..	..	..	..	..	..	..	..	..	..	..	1	..	1	1
214	44	14	7	2	..	..	..	..	..	..	..	..	..	..	..	..	8	6	30	62
215	2	1	..	..	..	..	..	..	..	..	..	..	..	..	..	..	..	..	1	1
216	2	3	..	..	..	..	..	..	..	..	..	..	..	..	..	..	..	..	..	1

LIST OF UNINHABITED VILLAGES—GHANTAPADA PS

Sl. No.	Names of Villages
217	Sodalandanpara
218	Kendubera
219	Kumbharpada

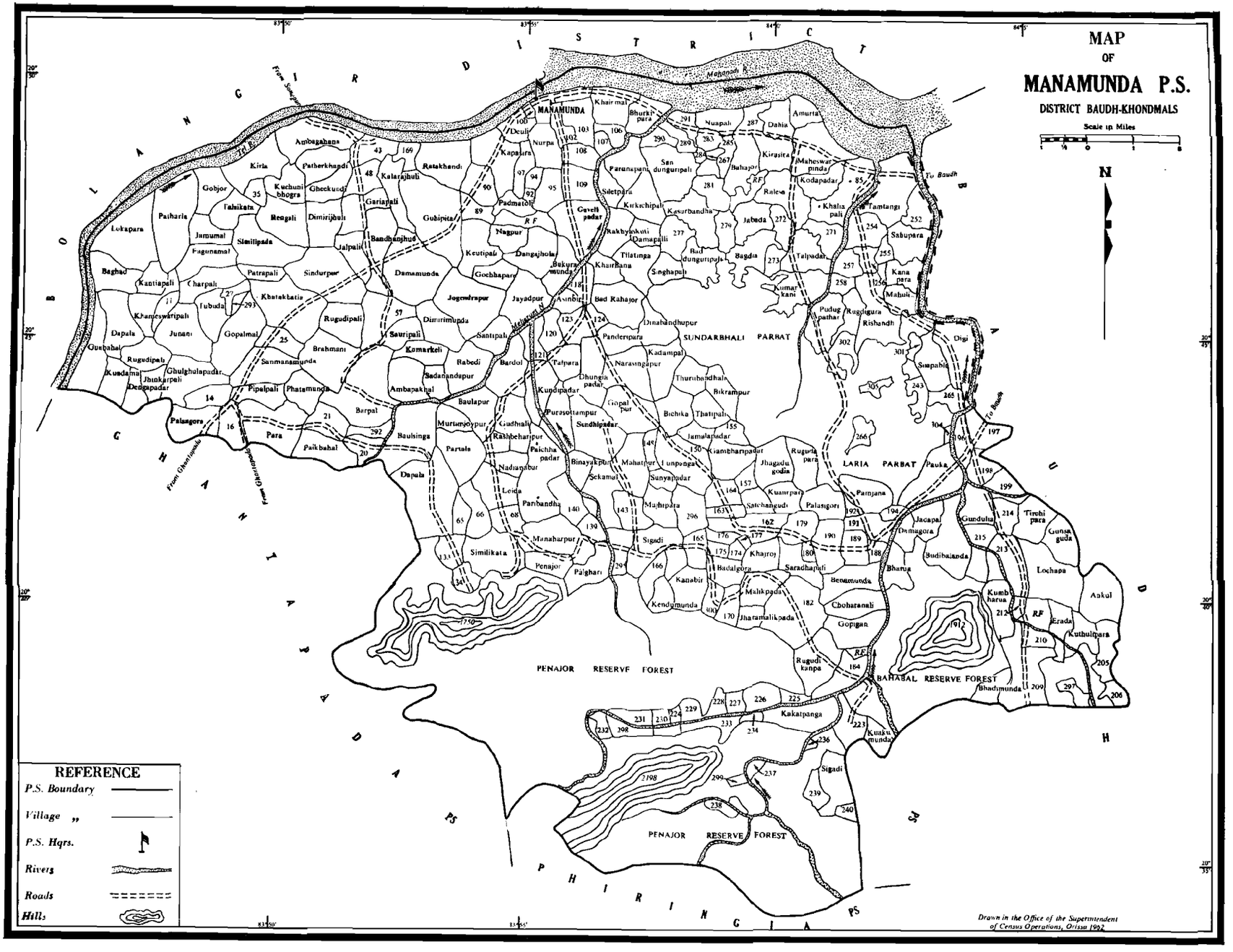
MAP
OF
MANAMUNDA P.S.
DISTRICT BAUDH-KHONDMALS
Scale in Miles
N
DISTRICT
BOLANGIR
GHANTAPADA PS
PHIRINGIA PS
KUDUMULUGUMA
MANAMUNDA
PENAJOR RESERVE FOREST
BAHABAL RESERVE FOREST
SUNDARBHALI PARBAT
LARIA PARBAT
To Baudh
From Sonepur
From Ghantapada
REFERENCE
P.S. Boundary
Village ,,
P.S. Hqrs.
Rivers
Roads
Hills
Drawn in the Office of the Superintendent of Census Operations, Orissa 1992

VILLAGE DIRECTORY

OF

MANAMUNDA POLICE STATION

IN

BAUDH SUBDIVISION

Sl. No.	District/Subdivision/Taluk/ Police Station/Village/Town		Area in Sq. miles/ acres	Occupied residential houses		Total No. of persons enumerated			Scheduled Castes		Scheduled Tribes		Literate and educated persons		Total Workers (I—IX)	
				No. of Houses	No. of House-holds	P	M	F	M	F	M	F	M	F	M	F
1	2		3	4	5	6	7	8	9	10	11	12	13	14	15	16
	Manamunda PS	..	**305·00**	**8,320**	**11,220**	**50,312**	**25,207**	**25,105**	**4,195**	**4,164**	**2,806**	**2,991**	**8,263**	**1,198**	**17,265**	**11,887**
	VILLAGES															
1	Lokapara **P**	..	1,216·16	91	154	697	362	335	3	6	..	..	110	14	252	182
2	Kantiapali	..	243·15	9	18	99	55	44	..	..	20	22	23	3	36	3
3	Baghad	..	565·78	12	18	83	39	44	5	2	8	12	13	1	24	5
4	Dapala **P**	..	595·01	71	113	497	251	246	45	39	18	21	66	10	147	22
5	Guabahal	..	575·05	33	48	208	106	102	6	5	..	..	8	...	67	19
6	Kundamal **P**	..	254·86	37	57	201	101	100	39	35	12	15	34	...	72	31
7	Dengapadar	..	172·48	31	36	159	83	76	6	3	6	7	12	1	59	1
8	Jhinkarpali	..	192·89	26	36	152	92	60	9	6	6	4	20	2	61	24
9	Rugudipali	..	397·84	27	44	223	103	120	16	20	16	19	31	3	66	9
10	Khameswaripali	..	290·68	15	25	149	76	73	13	13	1	4	12	...	46	8
11	Sianlijhuli	..	159·59	7	13	71	31	40	1	..	..	..	..	..	24	1
12	Junani **P**	..	730·83	50	53	311	156	155	14	13	11	17	26	6	102	88
13	Ghulghulapadar	..	624·48	64	71	399	205	194	72	65	35	35	24	2	123	102
14	Baghiabahal **R**	..	292·64	63	87	339	172	167	42	39	7	6	73	10	120	70
15	Palsagora **P, Po, R**	..	448·78	90	117	500	268	232	73	64	5	3	96	12	172	102
16	Baghuamunda **R**	..	247·85	34	57	267	136	131	25	24	..	..	21	2	89	45
17	Pipalpali **R**	..	311·56	40	53	283	144	139	29	26	4	8	41	28	95	69
18	Para **P**	..	754·63	45	66	306	148	158	25	28	3	4	40	15	106	75
19	Paikbahal **P**	..	262·70	21	24	82	36	46	1	..	8	14	9	6	26	25
20	Junimunda	..	196·40	3	4	17	10	7	2	2	..	..	..	..	6	5
21	Sandhapali	..	425·18	5	10	51	26	25	..	..	3	3	8	3	17	13
22	Phatamunda	..	355·28	9	12	64	32	32	2	2	..	..	2	1	22	20
23	Brahmani	..	734·90	49	75	298	154	144	13	10	..	..	29	3	112	71
24	Sanmanamunda **R**	..	599·46	31	43	206	107	99	14	12	27	23	48	7	64	31
25	Butumunda **S, R**	..	302·37	22	29	149	67	82	16	17	..	..	33	11	48	37
26	Khatakhatia **P, R**	..	881·29	95	149	623	311	312	47	43	..	..	140	25	228	79
27	Srinibaspur	..	67·02	5	7	41	21	20	19	19	..	..	5	1	14	11
28	Gopalmal **P**	..	771·53	43	67	307	152	155	28	29	..	..	30	5	103	98
29	Tubuda	..	413·55	17	27	144	70	74	9	5	..	..	23	4	53	37
30	Charpali	..	420·37	20	39	149	71	78	10	12	7	6	31	6	55	15
31	Patrapali	..	219·59	25	25	158	74	84	20	22	..	..	32	8	53	11
32	Similipada **P**	..	831·44	48	72	377	190	187	42	34	16	18	43	17	136	87
33	Rengali **P**	.	567·92	31	46	220	104	116	13	11	20	33	28	15	71	47
34	Kuchunibhogra	..	318·34	1	1	7	3	4	..	..	..	..	2	..	2	2
35	Dahimal	..	151·05	8	8	23	10	13	..	..	10	13	7	..	8	9

contd.

Sl. No.	Workers																			
	I As Cultivator		II As Agricultural Labourer		III In Mining, Quarrying, etc.		IV At Household Industry		V In Manufacturing other than Household Industry		VI In Construction		VII In Trade and Commerce		VIII In Transport, Storage and Communications		IX In Other Services		X Non-workers	
	M	F	M	F	M	F	M	F	M	F	M	F	M	F	M	F	M	F	M	F
1	17	18	19	20	21	22	23	24	25	26	27	28	29	30	31	32	33	34	35	36
	11,087	**7,395**	**3,110**	**1,174**	**137**	**65**	**1,229**	**1,412**	..	..	**5**	..	**54**	**60**	**9**	...	**1,634**	**1,781**	**7,942**	**13,218**
1	177	129	40	27	3	..	6	14	..	..	..	..	1	..	..	..	25	12	110	153
2	36	..	..	3	..	..	..	..	..	..	..	..	..	..	..	..	..	..	19	41
3	22	5	1	..	..	..	1	..	..	..	..	..	..	..	..	..	..	..	15	39
4	90	3	33	2	..	..	15	15	..	..	..	..	..	..	..	..	9	2	104	224
5	52	9	8	1	..	..	7	9	..	..	..	..	..	..	..	..	..	..	39	83
6	57	26	10	..	..	..	5	5	..	..	..	..	..	..	..	..	..	..	29	69
7	51	..	6	..	..	..	1	1	..	..	..	..	1	..	..	..	..	..	24	75
8	43	20	15	1	..	..	3	3	..	..	..	..	..	..	..	..	..	..	31	36
9	53	1	10	5	..	..	1	1	..	..	..	..	..	..	..	..	2	2	37	111
10	28	..	12	3	..	..	4	4	..	..	..	..	..	..	..	..	2	1	30	65
11	21	1	3	..	...	..	..	..	..	..	..	..	..	..	..	..	..	..	7	39
12	63	50	32	28	..	..	3	6	..	..	..	..	..	..	..	..	4	4	54	67
13	76	70	43	32	..	..	2	..	..	..	..	..	..	..	..	..	2	..	82	92
14	57	31	38	30	...	..	10	5	..	..	..	..	..	2	..	..	15	2	52	97
15	75	40	43	22	...	1	45	36	..	..	..	..	1	1	1	..	7	2	96	130
16	57	26	29	19	..	..	2	..	..	..	..	..	..	..	..	..	1	..	47	86
17	52	34	41	27	...	..	1	8	..	..	..	..	..	..	..	..	1	..	49	70
18	57	48	39	14	...	..	1	9	..	..	..	..	..	..	..	..	9	4	42	83
19	23	24	3	..	...	...	..	1	..	..	..	..	..	..	..	..	..	..	10	21
20	4	5	2	..	...	...	..	..	..	..	..	..	..	..	..	..	..	..	4	2
21	13	8	1	4	..	..	..	1	..	..	..	..	..	..	..	..	3	..	9	12
22	16	15	6	5	..	..	..	..	..	..	..	..	..	..	..	..	..	..	10	12
23	80	56	31	15	..	..	..	..	..	..	..	..	..	..	..	..	1	..	42	73
24	52	25	11	3	..	..	..	2	..	..	..	..	..	..	..	..	1	1	43	68
25	28	19	17	12	..	..	1	5	..	..	..	..	..	..	..	..	2	1	19	45
26	133	40	36	..	...	...	4	20	..	..	..	..	1	3	..	..	54	16	83	233
27	12	8	2	3	...	..	...	..	..	..	..	..	..	..	..	..	..	..	7	9
28	63	55	35	24	...	..	4	18	..	..	..	..	..	..	..	..	1	1	49	57
29	38	19	12	1	...	..	3	17	..	..	..	..	..	..	..	..	..	..	17	37
30	38	12	8	1	..	..	4	..	..	..	..	..	..	..	..	..	5	2	16	63
31	30	6	11	..	..	...	4	2	..	...	..	..	..	..	..	...	8	3	21	73
32	80	53	35	..	1	...	5	2	..	..	..	..	...	..	..	..	15	32	54	100
33	41	33	18	..	...	...	6	3	..	..	..	..	..	..	...	..	6	11	33	69
34	2	2	..	..	..	...	..	..	..	..	..	..	..	..	..	..	..	..	1	2
35	3	2	5	7	..	...	..	..	..	..	...	..	..	..	..	..	..	..	2	4

Sl. No.	District/Subdivision/Taluk/ Police Station/Village/Town		Area in Sq. miles/ acres	Occupied residential houses		Total No. of persons enumerated			Scheduled Castes		Scheduled Tribes		Literate and educated persons		Total Workers (I—IX)	
				No. of Houses	No. of House-holds	P	M	F	M	F	M	F	M	F	M	F
1	2		3	4	5	6	7	8	9	10	11	12	13	14	15	16
36	Talsikata	..	355·61	45	55	240	119	121	29	37	..	..	50	6	83	72
37	Jamumal	..	296·54	24	40	164	79	85	..	..	..	..	37	3	56	57
38	Fagunamal P	..	560·03	52	66	346	184	162	34	32	25	44	88	29	120	44
39	Patharla	..	1,102·22	59	90	424	219	205	8	8	15	10	94	8	159	143
40	Gobjor P	..	479·46	138	140	727	331	396	34	37	24	25	137	40	206	211
41	Kiria P	..	770·43	47	72	343	161	182	31	43	19	30	26	7	115	117
42	Ambagahana P	..	1,044·32	52	59	259	133	126	27	22	5	6	33	5	91	71
43	Tundumal	..	399·87	48	56	272	131	141	9	11	3	4	66	11	89	58
44	Patherkhandi	..	403·20	37	48	238	125	113	9	9	3	4	43	5	81	55
45	Gheekunda	..	308·90	38	52	213	111	102	23	23	..	..	29	2	81	46
46	Dimirijhuli P	..	533·27	11	23	68	31	37	4	4	..	..	8	1	23	21
47	Gariapali	..	409·34	24	33	156	89	67	28	25	2	1	21	1	57	25
48	Hatipali P	..	293·67	16	24	102	57	45	5	3	3	2	37	5	38	14
49	Kalarajhuli	..	418·57	26	33	121	60	61	8	6	19	15	16	1	42	24
50	Ratakhandi P	..	832·94	52	65	298	151	147	26	24	..	..	41	5	98	51
51	Guhipita R	..	720·74	26	48	194	95	99	..	..	..	..	28	2	68	27
52	Damamunda P, R	..	1,071·74	38	69	308	146	162	17	17	17	23	38	7	96	102
53	Bandhanjhuli R	..	623·24	18	27	113	61	52	..	..	12	14	21	4	39	29
54	Jalpali R	..	396·34	22	30	163	78	85	22	21	..	..	32	4	57	45
55	Sindurpur R	..	992·02	27	35	202	98	104	25	28	..	..	12	2	64	49
56	Rugudipali	..	507·08	16	22	96	50	46	2	1	..	..	13	..	39	24
57	Sankarpur	..	888·24	11	13	59	33	26	..	..	..	..	4	..	20	14
58	Sauripali	..	264·57	28	34	149	78	71	24	24	..	..	17	..	52	18
59	Dimirimunda	..	480·37	24	53	212	103	109	17	11	13	13	29	1	73	62
60	Kumarkeli P	..	296·44	41	67	240	116	124	17	12	20	26	24	3	88	29
61	Sadanandapur	..	239·75	24	31	110	53	57	..	..	12	15	15	4	35	21
62	Ambapakhal	..	463·99	15	24	91	46	45	14	14	6	5	5	3	33	13
63	Baulsinga P	..	915·83	91	125	556	291	265	22	25	9	7	36	2	209	106
64	Dapala	..	1,069·74	148	257	894	453	441	42	47	84	96	202	21	289	234
65	Tokeipali	..	238·83	14	22	88	47	41	10	7	3	2	3	..	29	10
66	Saradhapur	..	357.10	18	21	75	44	31	11	7	20	14	4	..	30	24
67	Loida P	..	471.28	78	85	427	204	223	52	48	7	8	34	10	140	122
68	Gurudaspur	..	210.38	15	17	74	38	36	3	3	..	..	4	..	27	16
69	Paribandha	..	491.94	46	51	298	148	150	27	29	22	18	10	4	95	91
70	Paichhapadar	..	495.12	17	27	116	54	62	..	..	11	16	4	2	38	9

contd.

Sl. No.	Workers																			
	I As Cultivator		II As Agricultural Labourer		III In Mining, Quarrying, etc.		IV At Household Industry		V In Manufacturing other than Household Industry		VI In Construction		VII In Trade and Commerce		VIII In Transport, Storage and Communications		IX In Other Services		X Non-workers	
	M	F	M	F	M	F	M	F	M	F	M	F	M	F	M	F	M	F	M	F
1	17	18	19	20	21	22	23	24	25	26	27	28	29	30	31	32	33	34	35	36
36	20	11	48	38	..	..	12	23	..	..	..	..	..	..	..	..	3	..	36	49
37	32	22	15	11	..	..	9	24	..	..	..	..	..	..	..	..	..	..	23	28
38	65	22	32	1	..	..	18	14	..	..	..	..	..	..	..	..	5	7	64	118
39	83	38	22	22	...	..	51	80	..	..	..	..	..	..	..	..	3	3	60	62
40	48	3	21	52	...	3	123	144	..	..	..	..	6	8	..	..	8	1	125	185
41	64	69	21	21	..	..	20	22	..	..	..	..	...	..	..	..	10	5	46	65
42	59	50	16	13	6	..	2	1	..	..	..	..	..	..	..	..	8	7	42	55
43	54	24	22	18	7	..	6	10	..	..	..	..	..	..	..	..	..	6	42	83
44	52	34	24	9	..	..	..	2	..	..	..	..	..	..	..	..	5	10	44	58
45	43	18	31	4	..	..	3	8	..	..	..	..	..	..	..	..	4	16	30	56
46	11	8	10	10	..	..	..	2	..	..	..	..	..	..	..	..	2	1	8	16
47	33	12	23	11	..	..	1	2	..	..	..	..	..	..	..	..	..	..	34	42
48	27	13	9	1	..	..	..	..	..	..	..	..	..	..	..	..	2	..	19	31
49	18	8	20	14	..	..	2	2	..	..	..	..	..	..	..	..	2	...	18	37
50	67	25	29	11	..	..	1	15	..	..	..	..	..	..	..	..	1	...	53	96
51	55	19	13	7	..	..	..	1	..	..	..	..	..	..	..	..	..	..	27	72
52	82	89	14	13	..	..	..	..	..	..	..	..	..	..	..	..	..	..	50	60
53	26	19	9	4	..	..	2	6	..	..	..	..	..	..	..	..	2	..	22	23
54	49	42	7	3	..	..	..	..	..	..	..	..	..	..	..	..	1	..	19	40
55	46	33	6	2	..	..	10	14	..	..	..	..	..	..	..	..	2	..	34	55
56	28	21	8	1	..	..	3	..	..	..	..	..	..	..	..	..	..	2	11	22
57	19	14	1	..	..	..	..	..	..	..	..	..	..	..	..	..	..	..	13	12
58	27	6	9	..	..	..	4	4	..	..	..	..	..	..	..	..	12	8	26	53
59	47	47	24	8	..	..	2	7	..	..	..	..	..	..	..	..	..	..	30	47
60	48	12	20	..	..	..	11	6	..	..	..	..	..	1	..	..	9	10	28	95
61	23	15	8	..	..	..	2	2	..	..	..	..	..	..	..	..	2	4	18	36
62	11	1	19	..	..	..	2	..	..	..	..	..	..	..	..	..	1	12	13	32
63	138	67	28	..	..	..	16	12	..	..	..	..	..	..	..	..	27	27	82	159
64	175	144	51	5	...	..	38	37	..	..	..	..	..	..	..	..	25	48	164	207
65	18	7	8	..	..	..	..	..	..	..	..	..	..	..	..	..	3	3	18	31
66	10	8	20	..	..	..	..	..	..	..	..	..	..	..	..	..	..	16	14	7
67	76	68	33	1	..	..	3	12	..	..	..	..	..	..	..	..	28	41	64	101
68	22	15	2	..	..	..	1	..	..	..	..	..	..	..	..	..	2	1	11	20
69	64	74	29	1	..	..	..	1	..	..	..	..	..	..	..	..	2	15	53	59
70	23	3	10	3	..	..	4	..	..	..	..	..	..	..	..	..	1	3	16	53

Sl. No.	District/Subdivision/Taluk/ Police Station/Village/Town	Area in Sq. miles/ acres	Occupied residential houses		Total No. of persons enumerated			Scheduled Castes		Scheduled Tribes		Literate and educated persons		Total Workers (I—IX)	
			No. of Houses	No. of House-holds	P	M	F	M	F	M	F	M	F	M	F
1	2	3	4	5	6	7	8	9	10	11	12	13	14	15	16
71	Purusottampur ..	427·11	12	21	123	69	54	..	..	..	..	19	..	39	6
72	Kundipadar ..	473·54	17	23	115	62	53	10	10	..	..	33	2	39	21
73	Bardol P ..	585·49	54	87	481	253	228	62	56	18	15	46	13	169	75
74	Gudhiali ..	447·09	34	49	227	117	110	..	..	..	..	37	4	67	20
75	Nadianabar ..	270·70	25	34	143	77	66	8	7	..	..	8	..	57	51
76	Rashbeharipur ..	128·85	7	14	53	33	20	..	..	..	..	3	..	23	4
77	Partala ..	586·11	36	57	239	125	114	25	25	15	17	43	10	85	23
78	Murtunjoypur ..	282·08	17	20	116	53	63	16	21	..	..	7	5	38	11
79	Baulapur ..	526·28	28	44	223	109	114	25	21	12	17	16	..	75	24
80	Rabedi ..	559·21	37	64	296	141	155	18	26	..	..	33	2	96	38
81	Santipali ..	340·53	32	38	178	88	90	11	7	..	..	28	5	65	33
82	Jayadpur ..	603·44	56	69	299	147	152	74	88	..	..	31	5	96	79
83	Bukuramunda R ..	383·62	34	46	174	87	87	14	20	4	9	25	2	68	48
84	Dangajhola ..	577·31	45	63	278	146	132	25	18	6	2	81	16	101	87
85	Purumunda R ..	..	27	35	143	71	72	11	8	2	2	37	6	47	51
86	Gochhapara ..	322·69	15	20	111	59	52	..	..	..	..	27	2	35	20
87	Jogendrapur P ..	866·86	36	49	329	168	161	66	67	17	16	56	13	119	87
88	Keutipali ..	526·39	9	15	81	38	43	..	..	5	5	15	1	22	24
89	Hatipali alias Rangapali R ..	196·11	2	4	22	14	8	..	..	..	..	8	..	12	4
90	Majhipara R ..	337·48	12	13	60	39	21	8	5	5	1	14	..	25	7
91	Padmatoli ..	188·88	24	31	126	58	68	11	15	11	12	14	1	48	21
92	Kurtipali P ..	62·21	10	11	53	24	29	..	..	6	7	10	3	16	7
93	Nagpur ..	256·42	1	1	4	1	3	..	..	..	..	..	..	1	3
94	Khaliamunda ..	106·53	17	23	98	49	49	12	9	4	5	23	2	33	25
95	Dangmunda R ..	306·52	41	45	214	104	110	59	56	5	2	49	19	78	27
96	Nurpa P ..	343·10	61	120	425	208	217	23	19	7	12	110	36	129	77
97	Mahulbahali ..	246·44	48	69	334	168	166	14	12	4	3	77	5	118	59
98	Kapasira P,R ..	688·94	91	121	488	250	238	38	38	18	16	87	9	163	97
99	Deuli R ..	355·56	41	58	235	105	130	43	35	5	14	39	6	73	80
100	Subarnapali ..	63·73	68	82	292	130	162	57	73	1	1	51	3	91	97
101	Manamunda M, Po ..	628·39	135	205	857	439	418	28	28	1	..	288	68	292	196
102	Bhaliapadar P ..	233·48	41	68	296	148	148	24	30	..	..	83	15	99	58
103	Jogipadar R ..	361·21	42	57	256	128	128	22	38	..	..	54	7	100	70
104	Khairmal P,R ..	938·29	51	66	303	145	158	30	33	3	2	58	17	99	91
105	Bhurkipara R ..	785·31	35	43	237	116	121	17	21	11	16	53	8	77	79

contd.

Sl. No.	Workers																			
	I As Cultivator		II As Agricultural Labourer		III In Mining, Quarrying, etc.		IV At Household Industry		V In Manufacturing other than Household Industry		VI In Construction		VII In Trade and Commerce		VIII In Transport, Storage and Communications		IX In Other Services		X Non-workers	
	M	F	M	F	M	F	M	F	M	F	M	F	M	F	M	F	M	F	M	F
1	17	18	19	20	21	22	23	24	25	26	27	28	29	30	31	32	33	34	35	36
71	34	5	3	..	..	..	2	..	..	..	..	..	..	..	..	..	..	1	30	48
72	30	16	5	..	..	..	..	1	..	..	..	..	..	..	..	..	4	4	23	32
73	118	51	26	..	2	..	..	5	..	..	...	..	..	..	..	..	23	19	84	153
74	43	10	12	..	..	..	2	8	..	..	..	..	..	..	..	..	10	2	50	90
75	49	45	7	..	..	..	1	..	..	..	..	..	..	..	..	..	...	6	20	15
76	21	4	2	..	..	..	..	..	..	..	..	..	..	..	..	..	..	..	10	16
77	41	17	29	..	...	..	..	2	..	..	..	..	..	..	..	..	15	4	40	91
78	26	9	5	..	..	..	..	..	..	..	..	..	..	..	..	..	7	2	15	52
79	46	20	14	..	..	..	..	..	..	..	..	..	..	..	..	..	15	4	34	90
80	78	26	11	..	..	...	1	4	..	..	..	..	..	..	..	..	6	8	45	117
81	36	20	14	..	..	..	..	1	..	..	..	..	..	..	..	..	15	12	23	57
82	63	36	31	43	..	..	..	..	..	..	..	..	..	..	..	..	2	..	51	73
83	39	13	20	30	..	..	7	5	..	..	..	..	..	..	..	..	2	..	19	39
84	67	62	1	..	...	..	7	13	..	..	..	..	..	1	..	..	26	11	45	45
85	27	28	3	..	...	..	8	16	..	..	..	..	..	..	..	..	9	7	24	21
86	28	19	6	..	...	1	..	..	..	..	..	..	..	..	..	...	1	..	24	32
87	87	66	11	..	..	..	1	2	..	..	..	..	1	..	..	..	19	19	49	74
88	22	24	..	..	..	..	..	..	..	..	..	..	..	..	..	..	..	..	16	19
89	6	3	6	1	..	..	..	..	..	..	..	..	..	..	..	..	..	..	2	4
90	19	6	3	..	..	..	..	..	..	..	..	..	..	..	..	...	3	1	14	14
91	25	10	6	..	..	..	12	7	..	..	..	..	..	..	..	...	5	4	10	47
92	9	1	5	..	..	..	..	..	..	..	..	..	..	..	..	..	2	6	8	22
93	1	3	..	..	..	..	..	..	..	..	..	..	..	...	...	...	..	..	..	..
94	23	19	8	1	..	..	..	2	..	..	..	..	..	..	..	..	2	3	16	24
95	27	7	30	..	..	..	4	2	..	..	..	..	..	..	..	..	17	18	26	83
96	62	35	11	..	8	9	19	15	..	..	2	..	6	..	..	..	21	18	79	140
97	83	31	21	..	..	..	3	3	..	..	..	..	..	..	..	..	11	25	50	107
98	106	55	33	15	1	2	1	6	..	..	..	..	..	..	..	..	22	19	87	141
99	25	27	3	..	...	..	18	19	..	..	..	..	..	..	..	..	27	34	32	50
100	23	14	10	..	..	..	11	4	..	..	..	..	..	..	..	..	47	79	39	65
101	56	6	13	..	29	7	107	90	..	..	3	..	10	10	..	..	74	83	147	222
102	60	21	13	..	..	..	10	14	..	..	..	..	..	..	..	..	16	23	49	90
103	77	64	18	..	...	..	2	1	..	..	..	..	..	..	..	..	3	5	28	58
104	83	79	11	6	..	..	..	2	..	..	..	...	..	..	..	..	5	4	46	67
105	45	53	8	6	12	10	9	7	..	..	..	..	..	..	..	..	3	3	39	42

Sl. No.	District/Subdivision/Taluk/ Police Station/Village/Town	Area in Sq. miles/ acres	Occupied residential houses		Total No. of persons enumerated			Scheduled Castes		Scheduled Tribes		Literate and educated persons		Total Workers (I—IX)	
			No. of Houses	No. of House-holds	P	M	F	M	F	M	F	M	F	M	F
1	2	3	4	5	6	7	8	9	10	11	12	13	14	15	16
106	Jamupali ..	194·38	23	28	121	58	63	..	1	1	..	29	5	42	42
107	Sarswatipur ..	150·74	3	6	33	16	17	..	..	..	..	4	..	9	11
108	Bichinapati ..	271·66	31	50	208	94	114	6	13	..	..	44	4	75	77
109	Uchabahali P, R ..	352·14	36	58	250	122	128	10	10	3	2	73	17	83	73
110	Guvelipadar P, Po, R ..	742·34	178	225	1,152	572	580	60	48	..	..	327	52	403	283
111	Siletpara ..	289·72	8	10	33	18	15	..	..	3	5	..	..	11	1
112	Purunapani P ..	500·31	59	103	388	192	196	39	41	11	10	61	4	140	65
113	Kirkichipali ..	439·60	39	51	243	123	120	35	44	11	12	28	5	90	60
114	Damapalli ..	199·45	5	7	19	10	9	..	..	2	3	1	..	8	4
115	Rakhyaskuti ..	349·58	23	27	115	56	59	..	..	32	26	9	6	36	33
116	Tilatinga ..	429·60	35	42	128	66	62	19	17	9	11	22	2	66	49
117	Khairhana ..	277·27	17	21	99	41	58	9	11	6	11	11	1	25	30
118	Bilaspur P,R ..	203·90	36	43	212	100	112	18	17	6	6	46	4	55	70
119	Asinbir R ..	168·10	33	45	195	101	94	24	25	..	..	39	3	62	54
120	Ghambharigora ..	211·77	18	24	122	66	56	11	27	..	..	31	12	47	28
121	Dhundigora ..	295·23	23	24	120	61	59	16	12	..	..	25	...	41	27
122	Talpara ..	305·93	60	80	349	176	173	27	26	..	..	69	7	132	130
123	Padarpara Po, R ..	255·94	83	115	529	259	270	36	34	1	4	119	33	166	77
124	San Rahajor R ..	143·37	32	41	170	91	79	16	9	29	24	35	1	58	25
125	Bad Rahajor ..	597·98	33	46	210	101	109	35	37	..	...	41	21	62	51
126	Dinabandhupur ..	432·43	4	4	22	11	11	3	3	..	..	3	..	7	6
127	Panderipara R ..	339·85	31	46	196	90	106	21	28	..	..	20	3	61	17
128	Dhungiapadar P,R ..	597·79	92	125	571	294	277	60	62	7	7	100	9	206	79
129	Sundhipadar P ..	726·58	47	59	314	159	155	53	65	..	2	61	5	86	18
130	Gopalpur R ..	549·03	17	19	114	56	58	13	10	..	..	8	..	38	9
131	Narasinga Pur R ..	524·23	39	63	306	158	148	46	45	..	..	62	24	106	82
132	Kadampal P ..	504·16	17	20	86	44	42	..	..	11	12	10	3	31	25
133	Tilkamal ..	192·83	6	7	23	8	15	..	..	1	4	4	..	7	13
134	Karmakhol ..	117·77	2	2	6	4	2	..	..	4	2	2	..	4	1
135	Similikata ..	523·83	32	45	182	99	83	4	7	42	41	31	..	75	59
136	Manahar Pur ..	561·56	18	19	70	38	32	..	..	..	..	1	..	30	22
137	Penajor ..	294·94	14	19	85	42	43	..	..	18	17	13	..	32	29
138	Palghari ..	421·55	31	33	136	63	73	5	6	38	36	16	..	49	40
139	Laxmiprasad ..	285·79	9	16	55	26	29	..	..	14	14	1	..	20	23
140	Chicheng ..	362·95	4	4	11	4	7	..	..	..	..	1	..	4	6

contd.

Sl. No.	Workers																			
	I As Cultivator		II As Agricultural Labourer		III In Mining, Quarrying, etc.		IV At Household Industry		V In Manufacturing other than Household Industry		VI In Construction		VII In Trade and Commerce		VIII In Transport, Storage and Communications		IX In Other Services		X Non-workers	
	M	F	M	F	M	F	M	F	M	F	M	F	M	F	M	F	M	F	M	F
1	17	18	19	20	21	22	23	24	25	26	27	28	29	30	31	32	33	34	35	36
106	20	20	8	5	..	14	11	..	...	..	..	..	..	..	..	..	3	3	16	21
107	9	9	..	2	..	..	..	..	...	..	..	..	..	..	..	..	..	..	7	6
108	42	50	20	12	..	..	9	14	..	..	..	..	..	..	..	..	4	1	19	37
109	37	45	23	21	..	..	11	5	..	..	..	..	..	..	..	..	12	2	39	55
110	173	152	41	6	5	2	107	46	..	..	..	..	4	7	..	..	73	70	169	297
111	8	..	3	..	..	..	..	..	..	..	..	..	..	..	..	..	..	1	7	14
112	96	43	22	..	..	..	6	4	..	..	..	..	..	..	..	..	16	18	52	131
113	53	40	19	..	..	..	8	7	..	..	..	..	..	..	..	..	10	13	33	60
114	4	4	2	..	..	..	..	..	..	...	..	..	..	..	..	..	2	..	2	5
115	14	11	17	..	3	4	..	4	..	..	..	..	..	..	..	..	2	14	20	26
116	42	36	22	..	..	...	..	..	..	...	..	..	..	..	..	..	2	13	..	13
117	19	25	5	..	..	..	..	1	..	..	..	..	..	..	..	..	1	4	16	28
118	29	38	9	1	..	1	13	19	..	..	..	..	1	1	..	..	3	10	45	42
119	38	33	11	..	..	...	1	2	..	..	..	..	..	..	..	..	12	19	39	40
120	35	23	9	..	..	..	..	..	..	..	..	..	..	..	..	...	3	5	19	28
121	41	27	...	..	..	..	..	..	..	..	..	...	..	..	..	..	..	..	20	32
122	100	90	..	10	..	..	10	12	..	..	..	..	..	..	..	..	22	18	44	43
123	122	18	..	8	5	1	12	31	..	..	..	..	2	1	..	..	25	18	93	193
124	32	12	5	..	..	..	7	6	..	..	...	..	1	..	..	..	13	7	33	54
125	40	39	12	3	..	..	..	2	..	..	...	—	..	..	..	..	10	7	39	58
126	7	6	..	..	..	..	..	..	..	...	..	...	..	..	..	..	..	..	4	5
127	44	7	8	..	..	..	2	1	..	..	..	..	..	..	..	..	7	9	29	89
128	121	19	29	1	..	3	26	19	..	..	..	..	..	..	..	..	30	37	88	198
129	66	2	5	..	..	..	12	4	..	..	..	..	—	..	..	..	3	12	73	137
130	23	4	10	1	..	..	1	..	..	..	..	—	—	..	..	..	4	4	18	49
131	72	59	22	20	..	...	4	1	..	..	..	..	...	..	..	..	8	2	52	66
132	14	15	15	8	..	..	..	2	..	..	..	..	...	..	..	..	2	..	13	17
133	6	10	..	..	..	..	..	..	..	..	..	..	..	..	..	..	1	3	1	2
134	4	1	..	..	..	..	..	..	..	...	..	..	..	..	..	..	..	..	..	1
135	55	49	17	..	1	..	..	3	...	..	..	..	..	..	..	..	2	7	24	24
136	23	17	5	..	..	..	1	3	...	...	..	..	..	..	..	..	1	2	8	10
137	26	23	4	..	..	..	..	..	...	...	..	..	..	..	..	..	2	6	10	14
138	41	36	8	4	..	..	..	...	...	...	..	..	..	..	..	..	..	..	14	33
139	17	18	3	..	..	...	...	...	...	...	...	...	..	..	..	..	..	5	6	6
140	4	6	..	..	..	..	..	..	...	...	...	..	..	..	..	..	..	..	..	1

Sl. No.	District/Subdivision/Taluk/ Police Station/Village/Town	Area in Sq. miles/ acres	Occupied residential houses		Total No. of persons enumerated			Scheduled Castes		Scheduled Tribes		Literate and educated persons		Total Workers (I—IX)	
			No. of Houses	No. of Household	P	M	F	M	F	M	F	M	F	M	F
1	2	3	4	5	6	7	8	9	10	11	12	13	14	15	16
141	Binayakpur ..	229·54	9	14	58	31	27	..	..	..	..	2	1	21	18
142	Sekamal ..	598·92	21	32	162	83	79	..	..	2	1	1	..	70	54
143	Kalasulia ..	381·46	14	17	61	26	35	..	..	4	8	..	..	21	17
144	Sigadi ..	531·87	17	21	95	47	48	..	..	25	18	6	..	36	19
145	Majhipara ..	329·34	20	28	172	88	84	25	13	32	51	..	..	58	36
146	Sunyapadar ..	148·54	3	3	16	7	9	1	..	..	..	..	..	5	4
147	Mahatpur ..	486·74	4	4	27	12	15	..	..	3	7	3	..	8	8
148	Chaturbhujapur ..	168·30	2	3	16	9	7	..	..	..	..	..	..	5	3
149	Lunpanga R ..	461·96	16	24	123	63	60	7	6	1	..	9	..	48	29
150	Pankulpada R ..	243·08	2	2	10	4	6	..	..	..	..	1	..	3	2
151	Jamalapadar ..	231·51	3	5	27	16	11	..	..	7	5	..	..	6	8
152	Bichika ..	485·50	25	43	172	85	87	21	12	14	13	9	1	58	41
153	Thurubandhali ..	315·79	23	25	110	55	55	..	..	..	..	2	..	31	30
154	Thatipali ..	339·97	10	10	49	22	27	8	10	9	11	..	..	16	14
155	Badjunani ..	218·99	6	8	38	18	20	..	..	14	16	..	..	13	13
156	Gambharipadar R ..	489·76	15	18	79	42	37	..	..	32	25	..	..	26	21
157	Chingudipali ..	112·26	7	9	46	26	20	..	..	..	..	..	..	21	15
158	Jhagadugodia P ..	481·96	21	27	135	69	66	3	..	12	14	11	2	47	42
159	Rugudapara ..	427·36	24	34	151	71	80	24	35	13	2	12	..	51	52
160	Kuanrpara ..	290·19	18	25	122	67	55	17	16	13	8	7	..	45	33
161	Satchangudi ..	168·17	2	4	20	11	9	..	..	6	5	..	..	6	6
162	Baragochha P, R ..	530·76	50	110	447	224	223	44	51	24	34	71	10	149	100
163	Nuapali P, R ..	140·32	7	9	58	30	28	8	5	..	..	..	..	17	12
164	Sariapali R ..	259·28	5	5	29	12	17	5	4	..	..	1	..	9	12
165	Sanajhankarpali ..	295·88	5	11	41	22	19	..	..	16	15	..	..	16	12
166	Banjhimunda ..	218·93	8	13	63	35	28	..	..	7	11	12	1	21	22
167	Kendumunda ..	163·86	2	2	17	8	9	..	..	..	..	3	..	6	4
168	Kanabir ..	422·33	22	40	199	103	96	46	44	25	21	8	..	62	50
169	Ratakhandi-Khandjami ..	239·98	23	38	158	79	79	2	2	..	..	19	3	55	41
170	Ghorelmunda ..	254·94	14	19	101	48	53	..	..	14	16	10	..	34	14
171	Jharamalikpada ..	133·74	6	8	33	18	15	..	..	18	15	3	..	12	3
172	Malikpada ..	443·07	35	43	198	96	102	22	25	51	54	9	..	63	26
173	Badalgora ..	229·16	6	7	36	22	14	22	14	..	..	..	..	9	5
174	Chamarabahal ..	91·15	6	8	42	19	23	8	12	8	8	2	..	13	3
175	Sandeheripali ..	91·18	23	30	158	85	73	7	5	60	53	2	..	58	33

contd.

Sl. No.	Workers																			
	I As Cultivator		II As Agricultural Labourer		III In Mining, Quarrying, etc.		IV At Household Industry		V In Manufacturing other than Household Industry		VI In Construction		VII In Trade and Commerce		VIII In Transport, Storage and Communications		IX In Other Services		X Non-workers	
	M	F	M	F	M	F	M	F	M	F	M	F	M	F	M	F	M	F	M	F
1	17	18	19	20	21	22	23	24	25	26	27	28	29	30	31	32	33	34	35	36
141	13	9	5	..	..	..	..	..	..	..	..	..	..	..	..	..	3	9	10	9
142	66	50	4	..	..	..	..	..	..	..	..	..	..	..	..	..	..	4	13	25
143	14	11	6	..	..	..	..	..	..	..	..	..	..	..	..	..	1	6	5	18
144	33	19	3	..	..	..	..	..	..	..	..	..	..	..	..	..	..	..	11	29
145	44	27	9	..	..	..	..	..	..	..	..	..	..	..	..	..	5	9	30	48
146	4	4	1	..	..	..	..	..	..	..	..	..	..	..	..	..	..	..	2	5
147	5	8	..	..	..	..	3	..	..	..	..	..	..	..	..	..	..	..	4	7
148	5	3	..	..	..	..	..	..	..	..	..	..	..	..	..	..	..	..	4	4
149	32	24	11	..	5	..	..	..	..	..	..	..	..	..	..	..	..	5	15	31
150	3	2	..	..	..	..	..	..	..	..	..	..	..	..	..	..	..	..	1	4
151	6	8	..	..	..	..	..	..	..	..	..	..	..	..	..	..	..	..	10	3
152	44	29	..	..	..	..	14	3	..	..	..	..	..	..	..	..	..	9	27	46
153	26	21	4	1	..	..	..	..	..	..	..	..	..	..	..	..	1	8	24	25
154	11	11	1	..	..	..	..	..	..	..	..	..	..	..	..	..	4	3	6	13
155	11	12	2	..	..	..	..	..	..	..	..	..	..	..	..	..	..	1	5	7
156	19	16	6	..	...	...	..	..	..	..	..	..	..	..	..	..	1	5	16	16
157	18	14	3	...	...	..	...	..	..	..	..	..	..	..	..	..	..	1	5	5
158	39	34	4	..	...	...	...	...	..	..	..	..	...	..	..	...	4	8	22	24
159	44	39	2	..	...	..	...	...	...	..	...	...	...	...	..	...	5	13	20	28
160	34	26	10	..	...	...	...	...	...	..	...	...	...	...	...	...	1	7	22	22
161	5	4	1	..	...	...	..	..	...	..	..	...	...	...	...	..	..	2	5	3
162	112	90	31	10	...	...	...	...	..	..	..	...	...	...	...	...	6	...	75	123
163	17	12	..	..	...	...	..	..	...	..	..	...	...	...	...	...	...	...	13	16
164	9	12	..	...	...	...	...	...	...	..	...	...	...	...	...	...	...	...	3	5
165	16	12	..	...	...	...	..	...	...	...	...	...	...	...	...	...	..	...	6	7
166	21	22	..	..	...	...	...	..	...	..	...	...	...	...	...	...	...	...	14	6
167	3	4	3	..	...	...	...	..	...	..	...	...	...	...	..	..	..	..	2	5
168	41	36	21	14	..	...	..	...	...	..	...	...	...	...	...	...	...	..	41	46
169	27	23	27	17	1	...	...	1	...	...	...	...	...	...	...	...	..	..	24	38
170	31	14	2	...	...	...	..	...	...	...	...	...	...	...	...	...	1	..	14	39
171	12	3	..	...	...	..	..	..	...	...	...	...	...	...	...	...	...	..	6	12
172	52	25	7	...	...	..	..	...	...	...	...	...	...	...	...	...	4	1	33	76
173	5	2	1	...	...	..	..	...	...	...	...	...	...	...	...	...	3	3	13	9
174	10	3	1	...	...	..	..	...	...	...	...	..	...	...	...	...	2	..	6	20
175	49	29	1	...	...	..	3	2	..	...	...	..	..	..	..	..	5	2	27	40

VILLAGE DIRECTORY—MANAMUNDA PS

Sl. No.	District/Subdivision/Taluk/ Police Station/Village/Town	Area in Sq. miles/ acres	Occupied residential houses		Total No. of persons enumerated			Scheduled Castes		Scheduled Tribes		Literate and educated persons		Total Workers (I—IX)	
			No. of Houses	No. of House-holds	P	M	F	M	F	M	F	M	F	M	F
1	2	3	4	5	6	7	8	9	10	11	12	13	14	15	16
176	Baddeheripali ...	110·97	12	16	75	35	40	..	..	..	..	2	..	29	19
177	Mundapada ..	51·60	4	4	18	8	10	2	3	3	2	2	..	8	6
178	Khajroj ..	244·15	31	36	181	94	87	19	15	18	20	14	2	66	26
179	Kurumunda R ..	360·04	12	17	80	37	43	12	10	15	16	4	..	28	7
180	Dumuramunda R ...	60·60	3	4	22	11	11	..	..	8	9	2	..	6	1
181	Saradhapali ...	366·61	6	6	39	19	20	..	..	4	10	13	..	14	4
182	Bhaliapadar ...	996·22	31	39	194	94	100	14	20	24	21	81	..	62	33
183	Rugudikanpa ...	599·22	35	41	194	102	92	12	17	36	29	53	..	64	42
184	Khandikanpa P ...	533·18	26	28	115	50	65	15	11	15	21	23	..	33	25
185	Gopigan ..	612·80	3	4	17	9	8	..	..	7	6	..	..	6	2
186	Choharanali ..	441·49	9	12	38	19	19	..	..	19	19	5	..	17	8
187	Benamunda ..	504·79	12	15	53	27	26	..	..	21	20	3	..	18	6
188	Balijora ...	112·26	10	10	27	13	14	..	..	2	..	8	8	7	1
189	Jhankarpada R ...	243·13	28	30	127	58	69	14	13	33	46	28	2	41	22
190	Paikbahal P,R ...	450·71	26	34	134	64	70	..	..	17	22	16	..	42	13
191	Sagara Po ..	403·64	53	62	232	114	118	28	29	27	23	58	10	84	30
192	Dholpara ..	86·61	2	4	13	3	10	..	..	..	..	1	..	2	·6
193	Painjana ..	429·15	25	32	128	64	64	5	5	5	3	22	1	49	44
194	Damapara R ..	151·09	13	17	67	34	33	15	12	..	..	11	..	22	21
195	Pauka R ...	653·09	28	34	134	66	68	15	14	49	52	26	2	51	45
196	Kurumunda P, R ..	414·57	35	40	163	76	87	15	16	12	23	12	1	53	41
197	Lumurjena R ...	407·12	26	28	115	64	51	10	6	..	..	17	4	40	35
198	Salepara ...	296·72	9	9	56	31	25	..	..	1	3	7	..	23	7
199	Damada ...	504·34	14	14	74	40	34	10	9	4	4	5	..	25	13
200	Tirchipara ...	486·21	10	13	76	42	34	6	2	29	28	5	..	31	15
201	Gunsaguda ...	370·17	9	10	45	23	22	..	..	23	22	6	..	18	11
202	Lochana ...	1,080·83	10	11	52	29	23	..	..	27	21	2	..	22	13
203	Ankul ..	627·93	7	8	32	18	14	..	..	14	9	5	..	13	11
204	Kuthulipara ...	299·39	8	9	32	14	18	2	3	4	6	7	..	10	8
205	Kirimakhol P ..	423·61	29	39	176	80	96	1	2	63	76	28	..	56	63
206	Saragadu ..	185·51	22	23	167	79	88	16	20	63	68	14	..	56	54
207	Benduka ...	203·23	2	3	15	8	7	..	..	..	..	2	..	6	2
208	Erada ..	409·68	1	3	11	5	6	5	6	..	..	..	..	4	6
209	Tilpanga P ..	576·84	54	67	282	146	136	16	17	63	67	59	9	102	94
210	Kurchipara ..	209·78	19	22	76	41	35	6	5	23	22	15	4	27	20

contd.

Sl. No.	Workers																			
	I As Cultivator		II As Agricultural Labourer		III In Mining, Quarrying, etc.		IV At Household Industry		V In Manufacturing other than Household Industry		VI In Construction		VII In Trade and Commerce		VIII In Transport, Storage and Communications		IX In Other Services		X Non-workers	
	M	F	M	F	M	F	M	F	M	F	M	F	M	F	M	F	M	F	M	F
1	17	18	19	20	21	22	23	24	25	26	27	28	29	30	31	32	33	34	35	36
176	26	16	..	..	1	..	..	..	..	..	..	..	..	..	..	..	2	3	6	21
177	6	4	..	..	..	..	..	..	..	..	..	..	..	..	..	..	2	2	..	4
178	38	18	17	..	..	..	4	2	..	..	..	..	..	..	..	..	7	6	28	61
179	19	6	6	..	..	..	..	..	..	..	..	..	..	..	..	..	3	1	9	36
180	5	1	1	..	..	..	..	..	..	..	..	..	..	..	..	..	..	..	5	10
181	9	4	3	..	..	..	..	..	..	..	..	..	..	..	..	..	2	..	5	16
182	41	24	11	..	..	..	..	..	..	..	..	..	..	2	..	..	10	7	32	67
183	47	28	8	..	..	..	..	..	..	..	..	..	..	..	..	..	9	14	38	50
184	24	12	9	..	..	..	..	3	..	..	..	..	..	..	..	..	..	10	17	40
185	6	2	..	..	..	..	..	..	..	..	..	..	..	..	..	..	..	..	3	6
186	13	6	4	..	..	..	..	..	..	..	..	..	..	..	..	..	..	2	2	11
187	18	5	..	..	..	..	..	..	..	..	..	..	..	..	..	..	..	1	9	20
188	..	..	..	..	..	..	..	..	..	..	..	..	..	..	..	..	7	1	6	13
189	32	17	7	2	..	..	..	..	..	..	..	..	..	..	..	..	2	3	17	47
190	33	11	8	..	..	..	..	..	..	..	..	..	..	..	..	..	1	2	22	57
191	55	17	18	..	..	..	2	6	..	..	..	..	1	2	..	..	8	5	30	88
192	1	2	1	1	..	..	..	..	..	..	..	..	..	..	..	..	..	3	1	4
193	38	34	8	1	..	..	1	4	..	..	..	..	..	..	..	..	2	5	15	20
194	12	8	8	1	..	..	..	..	..	..	..	..	..	..	..	..	2	12	12	12
195	34	25	10	..	..	..	..	..	..	..	..	..	..	..	..	..	7	20	15	23
196	39	32	11	6	..	..	..	..	..	..	..	..	..	..	..	..	3	3	23	46
197	33	33	7	1	..	..	..	..	..	..	..	..	..	..	..	..	..	1	24	16
198	18	7	2	..	..	..	1	..	..	..	..	..	..	..	..	..	2	..	8	18
199	19	9	4	2	..	..	..	..	..	..	..	..	..	..	..	..	2	2	15	21
200	25	12	1	..	..	..	..	..	..	..	..	..	..	..	..	..	5	3	11	19
201	16	10	1	..	..	..	..	..	..	..	..	..	..	..	..	..	1	1	5	11
202	15	10	7	..	..	..	..	..	..	..	..	..	..	..	..	..	..	3	7	10
203	12	10	..	..	..	..	..	1	..	..	..	..	..	..	..	..	1	..	5	3
204	7	8	3	..	..	..	..	..	..	..	..	..	..	..	..	..	..	..	4	10
205	43	51	9	9	..	..	4	3	..	..	..	..	..	..	..	..	..	..	24	33
206	48	43	8	11	..	..	..	..	..	..	..	..	..	..	..	..	..	..	23	34
207	6	2	..	..	..	..	..	..	..	..	..	..	..	..	..	..	..	..	2	5
208	4	6	..	..	..	..	..	..	..	..	..	..	..	..	..	..	..	..	1	..
209	75	71	17	..	..	..	4	5	..	..	..	..	..	1	..	..	6	17	44	42
210	26	20	1	..	..	..	..	..	..	..	..	..	..	..	..	..	..	..	14	15

Sl. No.	District/Subdivision/Taluk/ Police Station/Village/Town		Area in Sq. miles/ acres	Occupied residential houses		Total No. of persons enumerated			Scheduled Castes		Scheduled Tribes		Literate and educated persons		Total Workers (I—IX)	
				No. of Houses	No. of House-holds	P	M	F	M	F	M	F	M	F	M	F
1	2		3	4	5	6	7	8	9	10	11	12	13	14	15	16
211	Kumbharua	..	411·51	1	2	7	5	2	..	..	5	2	2	..	4	2
212	Patuapalli	..	102·79	9	12	50	21	29	6	7	..	..	7	2	15	19
213	Bandhapara	..	601·29	23	23	140	73	67	9	8	32	32	32	3	44	48
214	Junikhamar	..	284·32	21	29	124	67	57	12	7	..	..	24	1	40	30
215	Khamar P	..	354·87	31	41	181	92	89	13	15	35	43	50	8	61	60
216	Gundulia P	...	386·24	66	106	363	197	166	62	49	..	..	100	11	130	61
217	Hudibalanda	..	703·07	27	33	163	80	83	4	15	14	16	40	6	50	53
218	Jadapal	..	298·64	11	16	68	36	32	9	8	16	15	12	..	29	25
219	Damagora	..	146·71	10	15	63	33	30	12	8	7	1	13	..	21	19
220	Bharua	..	320·35	8	11	51	24	27	6	12	12	11	5	1	20	13
221	Kuakumunda	..	227·59	5	5	27	14	13	2	1	12	12	..	..	10	7
222	Sigadi	..	447·61	7	7	31	16	15	..	..	16	15	..	..	13	12
223	Maltigochhapara	..	702·31	16	16	71	37	34	13	10	2	3	6	..	23	27
224	Adsingh	..	137·54	14	14	70	37	33	3	1	29	28	..	..	26	23
225	Tangiapadar	..	61·04	2	2	6	3	3	3	3	..	..	..	..	3	3
226	Barakuthuli	..	332·07	27	27	136	65	71	14	13	49	54	..	..	46	45
227	Chhalanda	..	154·67	3	3	9	6	3	..	..	4	1	..	..	6	1
228	Dariguda	..	125·56	3	3	16	6	10	..	..	6	10	..	..	5	5
229	Chacher	..	252·19	18	18	74	44	30	3	2	39	27	..	..	34	14
230	Jodsing	..	106·76	10	10	50	30	20	..	..	27	19	..	..	20	11
231	Lohorpara	..	151·68	8	8	38	17	21	..	..	17	21	..	..	13	13
232	Nalikumba	..	146·13	6	6	23	15	8	..	..	9	4	..	..	11	6
233	Saskapadar	..	145·76	4	4	17	10	7	..	..	7	5	..	..	9	5
234	Gundaliajor	...	117·68	2	2	7	3	4	...	...	1	2	..	..	2	2
235	Kakatpanga	..	564·71	11	11	47	26	21	..	..	24	20	10	..	24	19
236	Kanagon	..	52·03	4	4	12	5	7	..	..	5	7	..	..	4	6
237	Batopanga	..	131·55	10	10	50	25	25	..	..	25	25	..	..	16	16
238	Badabanga P	..	229·32	6	6	25	15	10	10	3	2	4	..	..	10	7
239	Menakasahi	..	223·54	3	3	16	12	4	..	..	12	4	..	..	8	3
240	Chuhuranali	..	68·60	5	5	25	11	14	..	..	11	14	..	..	8	13
241	Bikrampur	..	369·57	2	2	12	7	5	..	..	..	..	..	..	4	3
242	Palasigori	..	375·59	1	1	8	2	6	..	..	..	..	..	..	2	1
243	Gudabanga	..	..	3	3	20	9	11	..	..	9	11	2	..	7	5
244	Amurta	..	..	42	45	245	128	117	..	..	..	..	65	1	80	75
245	Dahia P, Po	..	..	91	112	443	216	227	67	67	17	17	107	19	150	140

contd.

Sl. No.	Workers																			
	I As Cultivator		II As Agricultural Labourer		III In Mining, Quarrying, etc.		IV At Household Industry		V In Manufacturing other than Household Industry		VI In Construction		VII In Trade and Commerce		VIII In Transport, Storage and Communications		IX In Other Services		X Non-workers	
	M	F	M	F	M	F	M	F	M	F	M	F	M	F	M	F	M	F	M	F
1	17	18	19	20	21	22	23	24	25	26	27	28	29	30	31	32	33	34	35	36
211	4	2	..	..	..	..	..	..	..	..	..	..	..	..	..	..	..	..	1	..
212	3	8	9	..	..	..	3	3	..	..	..	..	..	..	..	..	..	8	6	10
213	32	44	5	2	..	..	2	1	..	..	..	..	..	..	..	..	5	1	29	19
214	29	21	7	..	..	..	..	..	..	..	..	..	..	..	..	..	4	9	27	27
215	47	43	10	12	1	..	1	1	..	..	..	..	..	..	..	..	2	4	31	29
216	68	33	29	..	3	..	..	4	..	..	..	..	..	..	..	..	30	24	67	105
217	46	49	1	..	..	..	2	1	..	..	..	..	..	..	..	..	1	3	30	30
218	25	19	4	6	..	..	..	..	..	..	..	..	..	..	..	..	..	..	7	7
219	11	15	6	4	..	..	2	..	..	..	..	..	..	..	..	..	2	..	12	11
220	19	12	1	1	..	..	..	..	..	..	..	..	..	..	..	..	..	..	4	14
221	9	6	..	..	..	..	..	..	..	..	..	..	..	..	..	..	1	1	4	6
222	13	12	..	..	..	..	..	..	..	..	..	..	..	..	..	..	..	..	3	3
223	15	19	..	..	..	..	..	..	..	..	..	..	..	..	..	..	8	8	14	7
224	25	23	1	..	..	..	..	..	..	..	..	..	..	..	..	..	..	..	11	10
225	3	3	..	..	..	..	..	..	..	..	..	..	..	..	..	..	..	..	..	..
226	42	40	4	5	..	..	..	..	..	..	..	..	..	..	..	..	..	..	19	26
227	6	1	..	..	..	..	..	..	..	..	..	..	..	..	..	..	..	..	..	2
228	5	5	..	..	..	..	..	..	..	..	..	..	..	..	..	..	..	..	1	5
229	33	13	1	1	..	..	..	..	..	..	..	..	..	..	..	..	..	..	10	16
230	20	11	..	..	..	..	..	..	..	..	..	..	..	..	..	..	..	..	10	9
231	13	13	..	..	..	..	..	..	..	..	..	..	..	..	..	..	..	..	4	8
232	11	6	..	..	..	..	..	..	..	..	..	..	..	..	..	..	..	..	4	2
233	7	4	2	..	..	..	..	..	..	..	..	..	..	..	..	..	..	1	1	2
234	2	2	..	..	..	..	..	..	..	..	..	..	..	..	..	..	..	..	1	2
235	21	19	2	..	..	..	..	..	..	..	..	..	..	..	..	..	1	..	2	2
236	4	6	..	..	..	..	..	..	..	..	..	..	..	..	..	..	..	..	1	1
237	12	16	..	..	..	..	4	..	..	..	..	..	..	..	..	..	..	..	9	9
238	4	5	..	..	..	..	1	..	..	..	..	..	..	..	..	..	5	2	5	3
239	8	3	..	..	..	..	..	..	..	..	..	..	..	..	..	..	..	..	4	1
240	8	13	..	..	..	..	..	..	..	..	..	..	..	..	..	..	..	..	3	1
241	4	3	..	..	..	..	..	..	..	..	..	..	..	..	..	..	..	..	3	2
242	2	1	..	..	..	..	..	..	..	..	..	..	..	..	..	..	..	..	..	5
243	6	4	..	..	1	1	..	..	..	..	..	..	..	..	..	..	..	..	2	6
244	41	31	5	..	..	..	34	38	..	..	..	..	..	..	..	..	..	6	48	42
245	25	99	88	..	..	..	7	19	..	..	..	..	..	..	..	..	30	22	66	87

Sl. No.	District/Subdivision/Taluk/ Police Station/Village/Town	Area in Sq. miles/ acres	Occupied residential houses		Total No. of persons enumerated			Scheduled Castes		Scheduled Tribes		Literate and educated persons		Total Workers (I—IX)	
			No. of Houses	No. of House-holds	P	M	F	M	F	M	F	M	F	M	F
1	2	3	4	5	6	7	8	9	10	11	12	13	14	15	16
246	Maheswarpinda Po, R	.. ..	166	188	826	412	414	79	69	..	..	161	14	289	167
247	Kirasira	.. ..	51	67	280	149	131	41	31	6	5	51	6	101	96
248	Ralesa Po	.. ..	80	112	539	273	266	51	47	24	33	83	10	188	171
249	Kodapadar P, R	.. ..	28	38	166	84	82	19	14	9	10	33	8	59	50
250	Khaliapali P	.. ..	79	88	435	225	210	68	63	6	7	152	16	147	130
251	Tamtangi P	.. ..	77	106	462	232	230	28	34	..	..	131	8	176	165
252	Kandhriapata	.. ..	31	38	161	75	86	10	14	..	..	19	..	54	55
253	Sahupara	.. ..	48	55	254	128	126	49	45	4	3	42	..	92	66
254	Manupali P	.. ..	32	50	231	117	114	14	13	11	14	57	13	73	70
255	Tampali	.. ..	9	16	67	36	31	..	..	..	..	19	3	21	21
256	Sandhapali	.. ..	34	41	188	84	104	12	15	..	..	34	6	59	33
257	Budhikarana	.. ..	27	32	133	72	61	16	18	..	..	24	..	50	35
258	Patalipara	.. ..	25	37	174	77	97	9	17	4	5	22	..	51	45
259	Rugdigura	.. ..	30	40	195	102	93	14	19	23	19	34	..	65	44
260	Risbandh P	.. ..	76	84	342	170	172	59	58	33	38	58	15	115	80
261	Kanapara	.. ..	46	53	248	126	122	9	5	13	16	47	2	89	80
262	Mahuli	.. ..	64	71	310	159	151	19	14	25	27	57	5	99	33
263	Digi P, Po	.. ..	77	101	425	211	214	29	38	2	1	55	1	150	96
264	Suapabli	.. ..	19	29	174	81	93	4	9	..	..	3	..	60	25
265	Mundipadar	.. ..	8	10	66	35	31	4	3	..	..	3	..	25	14
266	Kuaghara	.. ..	17	23	80	39	41	7	11	6	10	6	1	27	25
267	Sunakhaijhuli	.. ..	4	5	16	6	10	..	..	6	10	..	..	4	8
268	Pudugpathar	.. ..	13	24	127	68	59	22	13	11	9	20	1	44	16
269	Kumarkani	.. ..	31	42	187	92	95	24	23	5	2	19	..	64	44
270	Talpadar P	.. ..	62	84	341	169	172	34	30	9	9	62	15	125	103
271	Jurgurha	.. ..	18	27	103	49	54	4	7	17	26	23	2	37	12
272	Khairmal P	.. ..	36	38	172	84	88	22	25	2	3	35	13	55	44
273	Badmal	.. ..	13	17	70	32	38	..	..	7	7	14	..	22	18
274	Bagdia	.. ..	45	51	248	126	122	24	18	12	17	63	2	82	61
275	Baddunguripali P	.. ..	49	73	292	144	148	19	14	..	..	21	1	117	91
276	Singhapali	.. ..	10	16	59	30	29	4	5	..	..	1	..	25	20
277	Kakudiachira	.. ..	19	22	97	47	50	12	17	2	2	6	..	29	28
278	Kasurbandha P,S	.. ..	71	75	312	157	155	24	22	9	12	29	3	101	97
279	Ghantopali	.. ..	26	27	122	51	71	4	13	5	7	24	..	38	38
280	Jabada P	.. ..	35	56	233	112	121	14	16	3	3	38	1	78	60

contd.

Sl. No.	Workers																		Non-workers	
	I As Cultivator		II As Agricultural Labourer		III In Mining, Quarrying, etc.		IV At Household Industry		V In Manufacturing other than Household Industry		VI In Construction		VII In Trade and Commerce		VIII In Transport, Storage and Communications		IX In Other Services		X	
	M	F	M	F	M	F	M	F	M	F	M	F	M	F	M	F	M	F	M	F
1	17	18	19	20	21	22	23	24	25	26	27	28	29	30	31	32	33	34	35	36
246	152	93	56	22	13	3	14	11	...	..	..	..	7	3	8	..	39	35	123	247
247	68	64	8	..	..	..	14	16	..	..	..	..	..	2	..	..	11	14	48	35
248	129	107	24	8	..	..	10	34	..	..	..	..	..	..	..	..	25	22	85	95
249	32	29	21	12	..	..	..	3	..	..	..	..	..	..	..	..	6	6	25	32
250	67	29	23	3	..	..	36	64	..	..	...	..	..	..	..	..	21	34	78	80
251	124	101	16	..	..	..	9	11	..	..	..	..	..	..	..	..	27	53	56	65
252	33	37	21	18	..	..	..	..	..	..	..	..	..	..	..	..	..	..	21	31
253	60	38	21	23	..	..	1	..	..	..	..	..	..	..	..	..	10	5	36	60
254	52	43	8	..	..	..	2	5	..	...	..	..	..	..	..	..	11	22	44	44
255	18	19	2	2	..	..	..	..	..	..	..	..	..	...	..	..	1	..	15	10
256	34	22	18	5	..	..	2	..	..	..	..	..	..	..	..	..	5	6	25	71
257	40	28	9	..	..	..	..	..	..	..	..	..	..	..	..	..	1	7	22	26
258	44	45	5	..	..	..	..	..	..	..	..	..	2	..	..	..	..	..	26	52
259	49	30	9	1	..	..	..	7	..	..	..	..	1	1	..	..	6	5	37	49
260	75	52	28	20	..	..	8	7	..	..	..	..	..	1	..	..	4	..	55	92
261	69	60	13	15	..	..	..	3	..	..	..	..	..	..	..	..	7	2	37	42
262	58	15	19	3	..	..	15	13	..	..	..	..	..	..	..	..	7	2	60	118
263	109	73	10	10	3	..	12	8	..	..	..	..	..	..	..	..	16	5	61	118
264	51	25	..	..	..	..	..	..	..	..	..	..	..	..	..	..	9	..	21	68
265	18	13	3	1	..	..	..	..	..	..	..	..	1	..	..	..	3	..	10	17
266	18	17	3	6	..	..	3	..	..	..	..	..	..	..	..	..	3	2	12	16
267	1	5	3	3	..	..	..	..	...	..	..	..	..	..	..	..	..	...	2	2
268	37	16	6	..	..	..	..	..	..	..	..	..	..	..	..	..	1	..	24	43
269	95	30	20	13	..	..	..	1	..	..	..	..	..	..	..	..	9	..	28	51
270	68	62	29	35	18	..	..	..	..	..	..	..	4	6	..	...	6	..	44	69
271	18	2	11	1	..	..	..	1	..	..	..	..	..	..	..	..	8	8	12	42
272	31	29	7	6	..	..	3	2	..	..	..	..	..	..	..	..	14	7	29	44
273	16	12	..	..	..	..	..	..	..	..	..	..	..	..	..	..	6	6	10	20
274	47	38	..	..	..	..	10	7	..	..	..	..	..	..	..	..	25	16	44	61
275	76	62	22	5	..	..	2	5	..	..	..	...	...	..	..	..	17	19	27	57
276	22	15	1	..	..	..	..	..	..	..	..	..	1	..	..	..	1	5	5	9
277	17	17	2	..	..	2	2	..	..	..	..	...	..	3	..	..	8	6	18	22
278	67	63	13	1	..	..	1	3	..	..	..	..	2	2	..	..	18	28	56	58
279	32	30	..	..	..	..	1	2	..	..	..	..	..	..	..	..	5	6	13	33
280	61	12	3	..	..	..	..	2	..	..	..	..	..	1	..	..	14	45	34	61

VILLAGE DIRECTORY—MANAMUNDA PS

Sl. No.	District/Subdivision/Taluk/ Police Station/Village/Town	Area in Sq. miles/ acres	Occupied residential houses		Total No. of persons enumerated			Scheduled Castes		Scheduled Tribes		Literate and educated persons		Total Workers (I—IX)	
			No. of Houses	No. of House-holds	P	M	F	M	F	M	F	M	F	M	F
1	2	3	4	5	6	7	8	9	10	11	12	13	14	15	16
281	Karmapadar P	... ..	50	64	271	136	135	30	26	3	6	41	3	81	86
282	Sandunguripali P	... ..	79	81	341	158	183	2	2	21	35	53	3	11	120
283	Padampur R	... ..	31	42	197	102	95	6	5	1	1	32	..	65	46
284	Tangarapali	... ..	2	2	8	4	4	..	...	4	4	1	...	3	3
285	Bijapadar	... ...	1	1	7	4	3	..	..	4	3	..	...	3	2
286	Bahajor	... ..	40	57	293	136	157	27	16	6	7	47	1	101	82
287	Chauriapadar R	.. ..	28	40	170	85	85	12	16	4	3	30	3	61	60
288	Nuapali P, R	.. ..	38	66	303	159	144	17	18	..	...	48	3	120	79
289	Masinapara	... ..	36	51	239	115	124	41	55	12	16	32	1	85	76
290	Bhainamunda	... ..	3	5	25	15	10	..	..	2	1	6	...	9	8
291	Kurumpadar	.. ..	6	7	28	11	17	..	...	6	10	2	...	8	9

concld.

Sl. No.	Workers																			
	I As Cultivator		II As Agricultural Labourer		III In Mining, Quarrying, etc.		IV At Household Industry		V In Manufacturing other than Household Industry		VI In Construction		VII In Trade and Commerce		VIII In Transport, Storage and Communications		IX In Other Services		X Non-workers	
	M	F	M	F	M	F	M	F	M	F	M	F	M	F	M	F	M	F	M	F
1	17	18	19	20	21	22	23	24	25	26	27	28	29	30	31	32	33	34	35	36
281	57	58	5	1	2	..	9	17	..	..	..	..	..	..	..	..	8	10	55	49
282	100	98	13	17	2	..	..	2	..	..	..	..	..	..	..	..	..	3	43	63
283	57	42	7	2	..	..	1	2	..	..	..	..	..	..	..	..	..	..	37	49
284	3	3	..	..	..	..	..	..	..	..	..	..	..	..	..	..	..	..	1	1
285	3	2	..	..	..	..	..	..	..	..	..	..	..	..	..	..	..	..	1	1
286	74	58	18	15	..	..	9	9	..	..	..	..	..	..	..	..	..	..	35	75
287	41	42	10	4	1	..	1	3	..	..	..	..	..	1	..	..	8	10	24	25
288	61	50	23	15	3	1	17	12	..	..	..	..	..	..	..	..	16	1	39	65
289	57	43	14	20	..	..	4	10	..	..	..	..	..	..	..	..	10	3	30	48
290	5	6	3	2	..	..	..	..	..	..	..	..	..	..	..	..	1	..	6	2
291	6	6	1	1	..	..	1	2	..	..	..	..	..	..	..	..	..	..	3	8

LIST OF UNINHABITED VILLAGES—MANAMUNDA PS

Sl. No.	Names of Villages	Sl. No.	Names of Villages
292	Jagadhatripur	299	Netigori
293	Padmanavpur	300	Barhapita
294	Barpal	301	Malikmunda
295	Sanasulia	302	Ghugurmunda
296	Badaliapada	303	Brundaban Biharipur
297	Karangagada	304	Mankadiapadar
298	Kumarbhuin	305	Jhimali

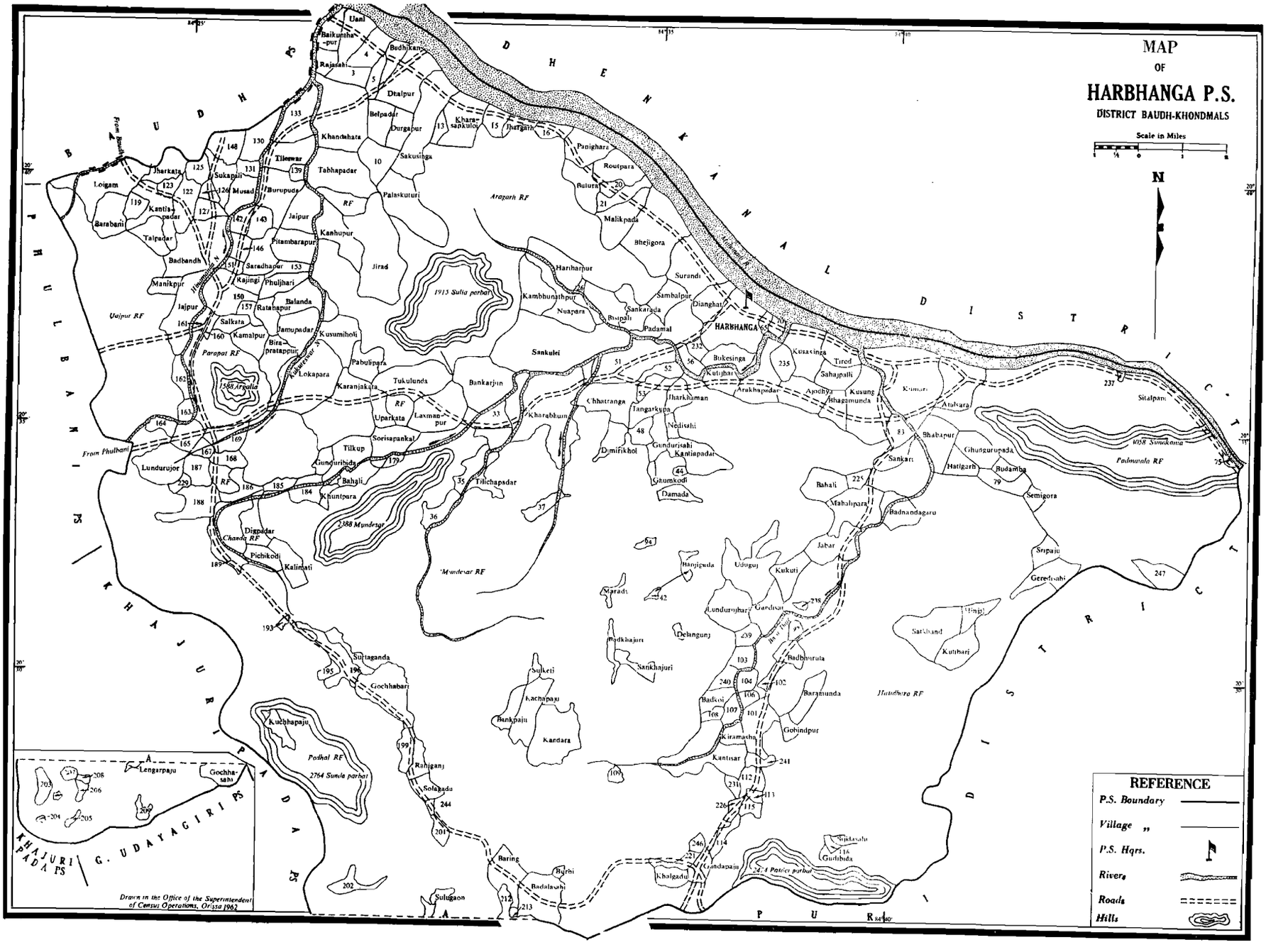
MAP
OF
HARBHANGA P.S.
DISTRICT BAUDH-KHONDMALS
Scale in Miles
N
REFERENCE
P.S. Boundary
Village ,,
P.S. Hqrs.
Rivers
Roads
Hills
Drawn in the Office of the Superintendent of Census Operations, Orissa 1962
KHAJURIPADA PS
G. UDAYAGIRI PS
BAUDH PS
DHENKANAL DISTRICT
PHULBANI DISTRICT
KHAJURIPADA
HARBHANGA
Uani
Baikunthapur
Budhikanta
Rajasahi
Dhalpur
Belpadar
Durgapur
Khara-sankuli
Jhargarh
Panighara
Routpara
Bulura
Malikpada
Bhejigora
Surandi
Sambalpur
Dianghat
Padamal
Bisipali
Sankarada
Nuapara
Kambhunathpur
Hariharpur
Sakusinga
Khandahata
Tileswar
Tabhapadar
Palaskuturi
Aragarh RF
Jharkata
Sukapali
Musad
Burupuda
Loigam
Kantisapadar
Barabani
Talpadar
Jaipur
Pitambarapur
Kanhupur
Jirad
Badbandh
Saradhapur
Manikpur
Rajingi
Phuljhari
Balanda
Ratanpur
Jajpur
Salkata
Kamalpur
Jamupadar
Kusumiholi
Bira-pratappur
Uajpur RF
Parapat RF
1915 Sulia parbat
Sankulei
Kutijhari
Bukesinga
Kusasinga
Tired
Sahajpalli
Arakhapadar
Ajodhya
Kusung
Bhagamunda
Kumari
Atukura
Sitalpani
Bhabapur
Ghungurupada
Hatigarh
Budamba
Semigora
Sankari
Padmanala RF
1058 Simukania
Lokapara
Pabuipara
Tukulunda
Karanjakata
Bankarjun
Kharabhum
Uparkata
Laxman-pur
Sorisapankal
Tilkup
Gunduribida
Bahali
Khuntpara
Lundurujor
Dipadar
Chanda RF
Pichikodi
Kalimati
Tilichapadar
2388 Mundesar
Mundesar RF
Chhatranga
Tangarkuna
Jharkhaman
Nedisahi
Dimirikhol
Gundurisahi
Kantiapadar
Ghumkodi
Damada
Bahali
Mahalipara
Badnandagaru
Jabar
Sripaju
Geredisahi
Banjigula
Udugu
Kukuti
Maradi
Lundurjhari
Gardisar
Delangunj
Badkhajuri
Sankhajuri
Satchand
Kutibari
Badhurula
Baramunda
Haridhara RF
Gobindpur
Kiramasha
Kantisar
Badkoti
Sulketi
Kachapaju
Bankpaju
Kandara
Sultaganda
Gochhabari
Kuchhapaju
Podhal RF
2764 Sunia parbat
Rahiganj
Solagadu
Baring
Burbi
Badalashi
Sulugaon
Gandapaju
Khalgadu
24.4 Patiea parbat
Gudibida
Lengarpaju
Gochhasahi
Hatidhora RF
Kiramasha

VILLAGE DIRECTORY

OF

HARBHANGA POLICE STATION

IN

BAUDH SUBDIVISION

Sl. No.	District/Subdivision/Taluk/ Police Station/Village/Town		Area in Sq. miles/ acres	Occupied residential houses		Total No. of persons enumerated			Scheduled Castes		Scheduled Tribes		Literate and educated persons		Total Workers (I—IX)	
				No. of Houses	No. of House-holds	P	M	F	M	F	M	F	M	F	M	F
1	2		3	4	5	6	7	8	9	10	11	12	13	14	15	16
	Harbhanga PS	...	**389·00**	**6,549**	**7,055**	**31,328**	**15,776**	**15,552**	**4,442**	**4,303**	**3,398**	**3,573**	**5,784**	**740**	**10,487**	**6,792**
	VILLAGES															
1	*Baikunthapur* R	..	233·88	21	22	100	57	43	36	23	..	1	17	..	44	4
2	Uanl P, R	..	568·17	41	43	235	128	107	60	44	4	7	52	8	84	16
3	Sambarkatarajpur	..	218·15	10	12	76	38	38	..	..	2	3	21	2	27	2
4	Kankalkonadiatala P, R	..	450·79	55	72	347	183	164	70	49	14	10	75	15	126	12
5	Jabalpur	..	192·13	6	6	34	15	19	5	3	..	..	6	5	8	6
6	Budhikan R	..	322·61	46	46	271	138	133	48	55	18	13	41	3	81	67
7	Dhalpur P, R	..	927·21	113	113	485	245	240	95	77	9	19	72	9	154	98
8	Durgapur	..	255·20	5	8	42	22	20	..	..	..	..	12	2	13	..
9	Belpadar	..	362·66	28	37	168	86	82	13	14	..	..	26	1	61	..
10	Chandrashekharpur	..	385·66	13	15	62	33	29	..	..	4	4	12	..	21	..
11	Palaskuturi	..	854·04	18	22	101	46	55	20	25	..	..	3	2	32	3
12	Sakusinga P, R	..	1,054·47	78	102	392	192	200	50	53	16	28	64	11	135	137
13	Paramandapur	..	115·66	6	6	33	17	16	3	7	..	..	7	2	12	8
14	*Kharasankuloi* P, R	—	809·38	59	61	245	123	122	34	38	4	2	14	7	87	77
15	Tentulipadar R	—	548·82	16	28	90	44	46	30	26	..	..	13	2	36	29
16	Sajalaganda R	..	388·23	1	1	8	3	5	..	..	3	5	2	..	1	2
17	Panighara R	..	676·37	29	29	128	58	70	37	46	..	..	29	4	32	10
18	Routpara R	..	564·71	21	21	162	81	81	39	49	..	..	34	1	55	6
19	Bulura P, R	..	342·10	29	32	170	87	83	15	15	22	30	40	8	57	29
20	Majhisahi R	..	108·18	8	12	50	21	29	..	..	..	..	15	4	14	7
21	Bruhaspatipur R	...	311·33	6	6	28	18	10	..	..	..	..	9	..	11	1
22	Malikpada P, R	..	446·22	42	42	248	130	118	37	29	..	..	71	3	82	13
23	Bhejigora P, R	..	1,322·78	82	82	474	242	232	68	69	..	..	108	..	144	19
24	Sankarada P	..	319·80	60	60	183	94	89	10	6	..	..	51	7	60	4
25	Bisipali	..	320·92	33	33	99	52	47	9	9	6	3	17	1	38	12
26	Chhelikhai	..	359·29	5	5	17	9	8	..	..	9	8	3	..	5	..
27	Hariharpur	...	586·29	30	30	109	53	56	2	1	8	12	17	2	35	3
28	Kambhunathpur	...	488·26	27	27	88	45	43	1	2	24	22	5	..	30	6
29	Nuapara	...	396·50	67	67	278	136	142	58	59	16	31	30	2	93	49
30	Sankulei P	..	1,964·51	103	163	682	348	334	122	127	46	54	162	38	251	82
31	Kharabhuin P, Po, R	...	1,628·97	130	130	394	198	196	33	27	57	59	68	4	140	10
32	Bankarjun	...	892·14	3	3	17	8	9	..	..	8	9	5	..	5	..
33	Baisipada P, R	...	174·09	43	43	179	105	74	10	3	85	67	52	8	81	5
34	Tilichapadar	..	64·69	10	14	55	27	28	27	28	..	..	14	1	19	3
35	Kutigarh	..	371·55	25	25	110	63	47	25	30	38	17	30	..	38	6

contd.

Sl. No.	Workers																		Non-workers	
	I As Cultivator		II As Agricultural Labourer		III In Mining, Quarrying, etc.		IV At Household Industry		V In Manufacturing other than Household Industry		VI In Construction		VII In Trade and Commerce		VIII In Transport, Storage and Communications		IX In Other Services		X	
	M	F	M	F	M	F	M	F	M	F	M	F	M	F	M	F	M	F	M	F
1	17	18	19	20	21	22	23	24	25	26	27	28	29	30	31	32	33	34	35	36
	7,133	**4,517**	**1,690**	**987**	**217**	**45**	**330**	**252**	**13**	**4**	**9**	..	**90**	**76**	**4**	..	**1,001**	**911**	**5,289**	**8,760**
1	31	..	11	3	1	1	..	..	..	..	..	..	1	..	..	..	..	..	13	39
2	62	..	18	1	..	..	..	7	..	..	..	..	..	..	..	..	4	8	44	91
3	25	..	..	..	..	..	..	..	..	..	..	..	..	..	..	..	2	2	11	36
4	93	3	18	5	10	..	2	..	..	..	..	..	..	4	..	..	3	..	57	152
5	8	5	..	..	...	..	..	..	..	..	..	...	..	..	..	..	..	1	7	13
6	45	28	23	22	..	..	1	13	..	..	..	..	..	..	..	..	12	4	57	66
7	76	36	16	8	22	..	..	5	..	..	..	..	3	20	..	..	37	29	91	142
8	13	..	..	..	..	..	..	..	..	..	..	..	...	..	..	..	..	..	9	20
9	49	..	11	..	..	..	..	..	..	..	..	..	..	..	..	..	1	..	25	82
10	18	..	3	..	..	..	..	..	..	..	..	..	..	..	..	..	..	..	12	29
11	26	..	6	3	..	..	..	..	..	..	..	...	..	..	..	..	..	..	14	52
12	84	79	31	..	6	1	2	11	..	..	..	..	2	..	..	..	10	46	57	63
13	5	3	3	..	1	..	..	..	..	..	..	..	...	..	..	..	3	5	5	8
14	48	36	18	..	6	3	..	1	..	..	1	..	..	..	..	..	14	37	36	45
15	26	21	6	..	1	..	..	..	..	..	..	..	..	..	..	..	3	8	8	17
16	1	2	..	..	..	..	..	..	..	..	..	..	..	..	..	..	..	..	2	3
17	15	..	2	7	14	2	1	..	..	..	..	..	..	1	..	..	..	..	26	60
18	40	3	12	3	..	..	2	..	..	..	..	..	..	...	..	..	1	..	26	75
19	47	16	10	4	..	..	..	9	..	..	..	..	..	..	..	..	..	..	30	54
20	13	2	1	2	..	1	..	2	..	..	..	..	..	...	..	..	..	..	7	22
21	8	..	2	..	1	..	..	1	..	..	..	..	..	...	..	..	..	..	7	9
22	51	..	23	5	2	..	..	8	..	..	..	..	..	..	..	..	6	..	48	105
23	111	..	30	6	..	..	3	7	..	..	..	..	..	1	..	..	..	5	98	213
24	46	..	12	..	..	..	..	..	..	..	..	..	..	..	..	..	2	4	34	85
25	28	4	7	..	..	..	..	..	..	..	..	..	..	..	..	..	3	8	14	35
26	5	..	..	..	..	..	..	..	..	..	..	..	..	..	...	..	..	..	4	8
27	31	..	2	..	2	1	..	..	..	..	..	..	..	..	..	..	..	2	18	53
28	29	..	1	..	..	..	..	..	..	..	..	..	..	..	..	..	..	6	15	37
29	60	4	23	..	..	..	4	6	..	..	..	..	..	..	..	..	6	39	43	93
30	186	28	41	7	..	1	6	1	..	..	..	..	..	..	..	..	18	45	97	252
31	92	..	17	..	..	1	10	1	..	..	..	..	9	7	..	..	12	1	58	186
32	5	..	..	..	..	..	..	..	..	..	..	..	..	..	..	..	..	..	3	9
33	52	1	3	..	..	..	2	..	..	..	2	..	..	...	1	..	21	4	24	69
34	18	1	1	2	..	..	..	..	..	..	..	..	..	..	...	..	..	..	8	25
35	31	2	6	..	..	..	1	..	..	..	..	..	..	..	..	..	..	4	25	41

Sl. No.	District/Subdivision/Taluk/ Police Station/Village/Town	Area in Sq. miles/ acres	Occupied residential houses		Total No. of persons enumerated			Scheduled Castes		Scheduled Tribes		Literate and educated persons		Total Workers (I—IX)	
			No. of Houses	No. of House-holds	P	M	F	M	F	M	F	M	F	M	F
1	2	3	4	5	6	7	8	9	10	11	12	13	14	15	16
36	Adipadar ..	221·67	11	11	44	21	23	7	10	14	13	6	..	13	..
37	Saradukhol ..	185·40	5	5	25	12	13	2	4	10	9	4	..	10	..
38	Maradi ..	76·74	2	2	12	7	5	..	..	7	5	..	...	5	3
39	Badkhajuri ..	105·48	19	19	88	40	48	7	6	33	42	1	...	26	27
40	Sankhajuri ..	150·49	8	8	36	19	17	5	3	14	14	2	...	15	9
41	Delangunj ...	38·42	1	1	7	4	3	..	..	4	3	1	..	3	2
42	Banjigada ..	112·64	12	12	57	30	27	3	3	27	24	1	..	19	14
43	Damada ..	159·18	5	5	28	13	15	..	..	13	15	7	..	10	..
44	Pilichapadar ..	39·58	6	6	24	12	12	..	..	12	12	3	..	9	5
45	Kantiapadar ...	492·47	46	47	201	100	101	39	47	52	48	49	6	69	11
46	Nedisahi ..	101·86	9	9	30	15	15	..	..	14	15	12	2	11	..
47	Gundurisahi ..	238·41	28	28	130	60	70	36	39	3	8	27	9	40	1
48	Dhungiamunda P ..	169·32	20	20	73	41	32	38	29	3	3	16	3	24	..
49	Dimirikhol ..	201·54	8	8	41	19	22	..	..	18	20	5	..	14	1
50	Chhatranga ..	628·08	67	75	355	187	168	69	56	42	44	37	8	119	1
51	Bhaliagora P, R ..	828·61	38	39	187	88	99	7	11	25	36	44	6	58	5
52	Trilochanpur ..	159·44	14	14	72	43	29	5	3	33	24	13	..	23	3
53	Surtagadu P ..	116·12	10	10	51	21	30	4	4	17	26	7	..	12	..
54	Tangarkupa R ..	335·66	12	12	44	19	25	..	..	10	17	9	..	12	1
55	Jharkhaman R ..	196·09	12	12	54	27	27	3	2	17	20	16	2	18	...
56	Bangigada ..	224·95	7	7	26	12	14	2	1	1	2	4	..	10	1
57	Padamal ..	137·78	16	16	67	35	32	1	3	1	..	10	..	24	18
58	Sambalpur ..	292·84	18	25	104	53	51	8	7	6	4	17	2	31	7
59	Surundi P, R ..	999·91	54	74	385	197	188	49	47	16	11	52	9	121	50
60	Dianghat R ..	404·03	58	70	283	140	143	34	34	..	..	43	1	96	39
61	Harbhanga P, M, D, Po, R ..	1,116·87	251	280	1,170	572	598	168	174	22	22	127	28	371	273
62	Bukesinga P ..	436·54	87	89	381	174	207	50	62	24	45	26	5	121	97
63	Kutijhar R ..	259·87	46	46	213	107	106	29	13	15	31	12	1	62	49
64	Arakhapadar P, R ..	626·49	48	48	182	98	84	24	20	..	..	17	3	57	50
65	Kodasinga R ..	121·20	3	5	25	11	14	..	..	..	..	5	...	6	2
66	Kusasinga P, Po, R ..	780·33	81	82	247	125	122	35	36	10	11	23	2	79	58
67	Ajodhya R ..	464·20	19	20	100	56	44	2	1	..	..	12	...	36	23
68	Bhagamunda R ..	190·15	36	39	164	91	73	8	5	33	44	22	1	61	35
69	Tirod R ..	486·47	10	12	67	36	31	..	..	..	2	5	..	17	8
70	Kodasinga R ..	200·12	18	18	78	40	38	3	2	..	..	11	..	27	18

contd.

Sl. No.	Workers																			
	I As Cultivator		II As Agricultural Labourer		III In Mining, Quarrying, etc.		IV At Household Industry		V In Manufacturing other than Household Industry		VI In Construction		VII In Trade and Commerce		VIII In Transport, Storage and Communications		IX In Other Services		X Non-workers	
	M	F	M	F	M	F	M	F	M	F	M	F	M	F	M	F	M	F	M	F
1	17	18	19	20	21	22	23	24	25	26	27	28	29	30	31	32	33	34	35	36
36	9	..	3	..	1	..	..	..	..	..	..	..	..	..	..	..	..	..	8	23
37	9	..	1	..	..	..	..	..	..	..	..	..	..	..	..	..	..	..	2	13
38	3	3	1	..	1	..	..	..	..	..	..	..	..	..	..	..	..	..	2	2
39	20	21	4	6	1	..	..	..	..	..	..	..	..	..	..	..	1	..	14	21
40	10	8	5	1	..	..	..	..	..	..	..	..	..	..	..	..	..	..	4	8
41	3	2	..	..	..	..	..	..	..	..	..	..	..	..	..	..	..	..	1	1
42	15	13	..	1	1	..	..	..	..	..	..	..	..	..	..	..	3	..	11	13
43	8	..	2	..	..	..	..	..	..	..	..	..	..	..	..	..	..	..	3	15
44	6	..	3	5	..	..	..	..	..	..	..	..	..	..	..	..	..	..	3	7
45	46	..	22	11	..	..	..	..	..	..	..	..	1	..	..	..	..	..	31	90
46	8	..	2	..	..	..	..	..	..	..	..	..	..	..	..	..	1	..	4	15
47	30	1	8	..	..	..	..	..	..	..	..	..	..	..	..	..	2	..	20	69
48	18	..	6	..	..	..	..	..	..	..	..	..	..	..	..	..	..	..	17	32
49	12	1	1	..	..	..	..	..	..	..	..	..	1	..	..	..	..	..	5	21
50	61	..	24	..	..	..	6	..	..	..	..	..	2	..	..	..	26	1	68	167
51	35	2	13	..	..	..	5	2	..	..	..	..	..	..	..	..	5	1	30	94
52	16	..	2	..	..	..	3	..	..	..	..	..	..	..	..	..	2	3	20	26
53	7	..	..	..	..	..	..	..	..	..	..	..	..	..	..	..	5	..	9	30
54	8	..	..	..	3	..	..	..	..	..	..	..	..	..	..	..	1	1	7	24
55	16	..	..	..	..	..	1	..	..	..	..	..	..	..	..	..	1	..	9	27
56	7	..	3	..	..	..	..	..	..	..	..	..	..	..	..	..	..	1	2	13
57	20	18	2	..	..	..	1	..	..	..	..	..	..	..	..	..	1	..	11	14
58	21	2	6	..	..	..	..	2	..	..	..	..	..	..	..	..	4	3	22	44
59	74	3	32	..	1	..	2	8	..	..	..	..	..	2	..	..	12	37	76	138
60	48	15	19	..	6	1	14	8	..	..	..	..	..	1	..	..	9	14	44	104
61	166	136	81	98	8	..	31	28	10	3	..	..	9	..	..	..	66	8	201	325
62	93	76	21	18	..	..	7	2	..	..	..	..	..	1	..	..	..	..	53	110
63	43	30	10	9	..	..	8	7	..	..	..	..	..	..	..	..	1	3	45	57
64	49	43	4	2	..	..	3	2	..	..	..	..	..	..	..	..	1	3	41	34
65	6	2	..	..	..	..	..	..	..	..	..	..	..	..	..	..	..	..	5	12
66	58	42	16	5	..	2	1	1	..	..	..	..	..	..	..	..	4	8	46	64
67	30	22	4	..	2	1	..	..	..	..	..	..	..	..	..	..	..	..	20	21
68	28	21	25	11	..	..	2	..	..	..	..	..	2	..	..	..	4	3	30	38
69	15	7	2	1	..	..	..	..	..	..	..	..	..	..	..	..	..	..	19	23
70	6	3	4	..	17	..	..	..	..	..	..	..	..	15	..	..	..	..	13	20

VILLAGE DIRECTORY—HARBHANGA PS

Sl. No.	District/Subdivision/Taluk/ Police Station/Village/Town	Area in Sq. miles/ acres	Occupied residential houses		Total No. of persons enumerated			Scheduled Castes		Scheduled Tribes		Literate and educated persons		Total Workers (I—IX)	
			No. of Houses	No. of House-holds	P	M	F	M	F	M	F	M	F	M	F
1	2	3	4	5	6	7	8	9	10	11	12	13	14	15	16
71	Kusung P, R ...	782·36	85	90	415	202	213	33	32	33	42	54	9	139	61
72	Kumari P, M, R ...	1,804·35	129	129	533	287	246	92	99	2	2	96	13	183	91
73	Atalsara R ..	789·68	19	19	88	42	46	6	8	4	..	12	1	26	13
74	Budamba ..	183·18	5	5	20	15	5	..	..	13	5	5	..	10	1
75	Marada R ..	122·78	7	7	31	18	13	..	..	16	13	2	..	12	..
76 247	Geredisahi Padmatola ..	410·87	18	20	94	50	44	24	19	25	24	11	..	30	1
77	Sripaju ..	252·74	4	4	19	10	9	..	..	10	9	1	..	5	..
78	Semigora ..	151·94	2	2	5	4	1	..	..	4	1	1	..	3	..
79	Nuapara ..	237·75	25	25	116	59	57	6	3	52	54	17	1	40	7
80	Ghungurupada P ..	349·06	11	11	44	26	18	..	..	9	4	9	1	15	1
81	Hatigarh ...	217·47	22	23	89	43	46	14	15	6	5	15	6	28	1
82	Bhabapur ..	519·10	36	36	175	89	86	31	24	39	44	29	3	51	2
83	Paidabhuin P, R ..	212·96	22	22	84	36	48	6	3	11	13	5	3	25	19
84	Sankari ..	207·34	19	19	73	37	36	8	9	29	27	11	5	24	1
85	Bahali ..	421·64	21	21	114	58	56	...	..	10	11	16	1	34	34
86	Mahalipara ..	721·32	101	101	452	226	226	111	99	24	35	49	3	134	91
87	Badnandagaru ..	377·92	8	8	37	16	21	..	..	16	21	..	..	9	6
88	Jabar ..	481·64	17	17	80	38	42	4	5	19	18	3	..	21	13
89	Hinjal ..	201·86	11	13	56	26	30	8	10	18	20	9	..	21	12
90	Kutibari ..	432·13	11	12	67	37	30	..	..	..	..	23	2	21	15
91	Satkhand ..	784·63	51	51	240	133	107	59	39	30	23	69	5	93	67
92	Kukuti ..	308·14	15	15	64	28	36	28	36	..	..	6	1	15	24
93	Uduguj ..	966·59	37	37	152	69	83	21	30	48	53	25	1	45	51
94	Brindabanpur ..	32·58	3	3	17	8	9	..	..	8	9	..	..	4	5
95	Lundurujhari P ..	571·25	30	30	147	69	78	25	27	40	47	23	4	44	50
96	Gandisar ..	336·97	24	24	114	53	61	17	16	22	27	28	2	35	38
97	Patakabali ..	114·30	6	6	25	13	12	2	2	9	7	2	..	9	6
98	Badbhuruta ..	209·78	33	33	127	59	68	29	33	30	35	10	..	50	57
99	Baramunda ...	266·39	25	25	104	49	55	7	7	36	46	..	..	25	27
100	Gobindpur ..	113·58	2	2	10	5	5	...	...	5	5	..	..	4	3
101	Tolgam P, Po ...	438·57	36	36	136	63	73	8	8	25	47	9	6	45	29
102	Sanbhurta ...	103·40	9	9	37	15	22	...	...	15	22	3	..	13	17
103	Badagundurisahi ...	168·74	3	3	12	7	5	..	...	7	5	..	...	7	4
104	Dalaksahi ...	153·08	7	7	35	17	18	..	..	17	18	...	..	15	18
105	Badkoi ...	217·76	7	7	25	12	13	..	..	12	13	..	..	10	8

contd.

Sl. No.	Workers																			
	I As Cultivator		II As Agricultural Labourer		III In Mining, Quarrying, etc.		IV At Household Industry		V In Manufacturing other than Household Industry		VI In Construction		VII In Trade and Commerce		VIII In Transport, Storage and Communications		IX In Other Services		X Non-workers	
	M	F	M	F	M	F	M	F	M	F	M	F	M	F	M	F	M	F	M	F
1	17	18	19	20	21	22	23	24	25	26	27	28	29	30	31	32	33	34	35	36
71	98	25	20	11	..	..	7	11	..	..	..	..	4	..	..	..	10	14	63	152
72	66	17	31	37	22	3	7	13	..	..	..	..	3	9	..	..	54	12	104	155
73	17	5	2	7	1	1	1	..	..	..	..	..	..	..	..	..	5	..	16	33
74	5	..	..	1	1	...	..	..	..	..	..	..	..	..	..	..	4	..	5	4
75	10	..	..	..	1	..	1	..	..	..	..	..	..	..	..	..	..	..	6	13
76 247	21	...	1	...	3	..	1	1	..	..	..	..	..	..	..	..	4	..	20	43
77	4	..	1	...	..	...	..	..	..	..	..	..	..	..	..	..	..	..	5	9
78	3	..	..	..	..	..	...	..	..	..	..	..	..	..	..	..	..	..	1	1
79	34	4	1	..	..	..	..	..	..	..	..	..	..	..	..	..	5	3	19	50
80	10	..	4	1	..	..	..	..	..	..	..	..	..	..	..	..	1	..	11	17
81	19	1	3	..	4	..	..	..	..	..	..	..	..	..	..	..	2	..	15	45
82	42	..	9	2	..	..	..	..	..	..	..	..	..	..	..	..	..	..	38	84
83	16	14	4	2	3	1	..	..	..	..	..	..	..	..	..	..	2	2	11	29
84	24	..	..	...	...	..	..	..	..	..	..	..	..	..	..	..	..	1	13	35
85	29	34	3	...	...	...	..	..	..	..	..	..	..	..	..	..	2	..	24	22
86	79	77	17	2	8	3	13	8	..	..	..	..	5	..	..	..	12	1	92	135
87	7	5	2	1	..	..	..	..	..	..	..	..	..	..	..	..	..	..	7	15
88	11	11	5	..	2	..	2	2	..	..	..	..	..	..	..	..	1	..	17	29
89	21	12	..	..	..	..	..	..	..	..	..	..	..	..	..	..	..	..	5	18
90	19	14	2	1	..	..	..	..	..	..	..	..	..	..	..	..	..	..	16	15
91	75	53	9	12	1	..	1	..	..	..	..	..	..	..	..	..	7	2	40	40
92	12	19	3	5	..	..	..	..	..	..	..	..	..	..	..	..	..	..	13	12
93	39	41	6	10	..	..	..	..	..	..	..	..	..	..	..	..	..	..	24	32
94	3	3	1	2	..	..	..	..	..	..	..	..	..	..	..	..	..	..	4	4
95	32	40	12	10	..	..	..	...	..	..	..	..	..	..	..	..	..	..	25	28
96	30	33	2	5	..	..	1	...	..	..	..	..	..	..	..	..	2	..	18	23
97	8	5	1	1	..	...	..	...	..	..	..	..	..	..	..	..	..	..	4	6
98	29	44	5	..	1	..	9	9	..	..	..	..	..	..	..	..	6	4	9	11
99	19	21	2	2	..	..	..	..	..	..	..	..	..	..	..	..	4	4	24	28
100	4	3	..	..	..	..	..	..	..	..	..	..	..	..	..	..	..	..	1	2
101	25	17	9	5	1	...	..	..	..	..	..	..	2	..	..	..	8	7	18	44
102	10	17	..	..	..	..	..	..	..	..	..	..	..	..	..	..	3	..	2	5
103	7	4	..	..	..	..	..	...	..	..	..	..	..	..	..	..	..	..	..	1
104	15	18	..	..	..	..	..	..	..	..	..	..	..	..	..	..	..	..	2	..
105	10	8	..	..	..	..	..	..	..	..	..	..	..	..	..	..	..	..	2	5

Sl. No.	District/Subdivision/Taluk/ Police Station/Village/Town	Area in Sq. miles/ acres	Occupied residential houses		Total No. of persons enumerated			Scheduled Castes		Scheduled Tribes		Literate and educated persons		Total Workers (I—IX)	
			No. of Houses	No. of House-holds	P	M	F	M	F	M	F	M	F	M	F
1	2	3	4	5	6	7	8	9	10	11	12	13	14	15	16
106	Beherasahi ..	89·40	19	19	92	39	53	31	38	2	1	1	..	26	20
107	Sankoi ..	158·84	4	4	14	8	6	..	..	8	6	1	..	5	5
108	Kurusukhol ..	102·77	6	6	21	8	13	..	..	6	12	1	..	4	4
109	Katarada ..	66·63	6	6	33	17	16	..	..	17	16	2	1	8	7
110	Kantisar ..	898·15	38	39	165	86	79	24	21	57	56	3	..	57	55
111	Kiramasha ..	155·48	4	4	17	9	8	..	..	9	8	..	..	9	5
112	Gochhabari ..	213·58	7	7	26	13	13	..	..	10	11	6	..	10	7
113	Goradamunda P ..	65·43	20	20	97	48	49	29	28	10	10	11	3	31	28
114	Chandranagar ..	134·88	5	5	27	13	14	1	..	12	14	2	1	9	10
115	Badpankalsahi ..	108·75	6	6	32	17	15	3	1	9	7	6	1	9	10
116	Ranisahi ..	77·95	20	20	88	41	47	4	4	37	43	..	..	31	31
117	Loigam R ..	813·84	95	95	336	169	167	51	55	12	13	93	7	125	121
118	Barabani ..	420·01	32	32	134	69	65	29	22	22	25	30	5	53	47
119	Khaliapali ..	157·56	9	9	45	22	23	4	2	18	21	18	1	14	13
120	Talpadar ..	292·54	22	22	87	45	42	1	1	44	41	27	..	35	32
121	Kantiapadar P, R ...	478·57	59	59	346	176	170	71	65	62	68	90	16	121	75
122	Lunibahal P, R ...	351·89	52	52	269	141	128	48	44	29	28	38	3	92	45
123	Tarusing ..	92·18	18	18	85	49	36	19	13	..	..	29	1	36	32
124	Jharkata R ...	297·20	26	26	126	65	61	15	14	18	18	15	2	50	44
125	Baghuakata ...	130·60	13	13	79	43	36	..	..	10	32	28	2	28	23
126	Ghantapali ...	94·35	20	20	78	42	36	6	5	..	..	30	2	28	17
127	Jubarajpur P ...	170·66	80	80	314	155	159	41	42	19	37	88	7	99	94
128	Sukapali P ...	320·79	61	61	262	128	134	38	25	..	..	69	22	85	88
129	Manikpur ...	288·36	22	39	199	107	92	19	18	2	2	72	8	74	61
130	Ambasarbhata ..	151·28	15	21	89	42	47	5	6	...	...	21	4	34	26
131	Kuturiapada P ...	121·96	25	32	131	68	63	16	14	3	3	27	4	46	46
132	Tileswar P ...	501·70	102	123	589	290	299	38	37	34	40	120	16	184	63
133	Krishnapali P ...	637·53	48	52	252	127	125	65	64	11	6	71	16	83	49
134	Khandahata P ...	1,078·10	62	75	362	182	180	25	22	..	..	68	14	128	106
135	Tabhapadar ...	822·21	38	38	177	92	85	12	10	1	..	46	6	53	55
136	Jirad ...	1,300·28	13	13	54	25	29	1	..	1	2	6	..	20	20
137	Kanhupur ...	493·67	23	34	182	90	92	8	9	37	37	7	1	73	73
138	Jaipur ...	471·26	24	28	152	72	80	..	..	5	10	8	..	59	59
139	Gheemuhani ...	110·18	22	27	137	70	67	40	37	12	14	26	1	41	8
140	Burupuda P ..	571·91	64	71	321	170	151	47	42	..	1	75	11	119	88

contd.

Sl. No.	Workers																			
	I As Cultivator		II As Agricultural Labourer		III In Mining, Quarrying, etc.		IV At Household Industry		V In Manufacturing other than Household Industry		VI In Construction		VII In Trade and Commerce		VIII In Transport, Storage and Communications		IX In Other Services		X Non-workers	
	M	F	M	F	M	F	M	F	M	F	M	F	M	F	M	F	M	F	M	F
1	17	18	19	20	21	22	23	24	25	26	27	28	29	30	31	32	33	34	35	36
106	8	13	1	3	..	..	1	..	..	..	..	..	..	..	..	..	6	4	13	33
107	3	3	2	2	..	..	..	..	..	..	..	..	..	..	..	..	..	..	3	1
108	4	3	..	..	..	..	..	..	..	..	..	..	..	..	..	..	..	1	4	9
109	7	7	..	..	..	..	..	..	..	..	..	..	..	..	..	..	1	..	9	9
110	45	49	10	6	..	..	..	..	..	..	..	..	..	..	..	..	2	..	29	24
111	8	5	..	..	..	..	..	..	..	..	..	..	..	..	..	..	1	..	..	3
112	6	5	..	..	..	..	..	..	..	..	..	..	..	..	..	..	4	2	3	6
113	12	12	17	14	..	..	1	2	..	..	..	..	..	..	..	..	1	..	17	21
114	2	8	6	2	..	..	..	..	..	..	..	..	..	..	..	..	1	..	4	4
115	6	8	1	1	..	..	2	1	..	..	..	..	..	..	..	..	..	..	8	5
116	31	30	..	1	..	..	..	..	..	..	..	..	..	..	..	..	..	..	10	16
117	93	88	32	33	..	..	..	..	..	..	..	..	..	..	..	..	..	..	44	46
118	46	42	7	5	..	..	..	..	..	..	..	..	..	..	..	..	..	..	16	18
119	10	13	2	..	..	..	..	..	..	..	..	..	..	..	..	..	2	..	8	10
120	32	30	2	2	..	..	..	..	..	..	..	..	..	..	..	..	1	..	10	10
121	86	73	25	..	..	..	7	2	..	..	..	..	..	..	1	..	2	..	55	95
122	42	42	46	2	..	1	4	..	..	..	..	..	..	..	..	..	..	..	49	83
123	31	29	3	..	..	..	..	..	..	..	..	..	..	..	..	..	2	3	13	4
124	43	43	6	..	..	..	..	..	..	..	..	..	..	..	..	..	1	1	15	17
125	28	23	..	..	..	..	..	..	..	..	..	..	..	..	..	..	..	..	15	13
126	23	13	2	..	..	..	..	..	..	..	..	..	..	..	..	..	3	4	14	19
127	66	67	26	..	..	..	2	1	..	..	..	..	..	..	..	..	5	26	56	65
128	67	77	16	9	..	..	..	..	..	..	..	..	..	..	..	..	2	2	43	46
129	56	51	11	10	1	..	4	..	..	..	..	..	..	..	..	..	2	..	33	31
130	21	15	9	7	2	1	1	2	..	..	..	..	1	1	..	..	..	..	8	21
131	26	25	13	15	..	..	2	2	1	1	..	..	1	..	..	..	3	3	22	17
132	103	44	4	3	1	..	31	10	..	..	..	..	9	2	..	..	36	4	106	236
133	42	..	14	33	3	5	17	8	..	..	1	..	..	..	..	..	6	3	44	76
134	105	76	23	28	..	..	..	..	..	..	..	..	..	..	..	..	..	2	54	74
135	46	46	7	8	..	..	..	..	..	..	..	..	..	..	..	..	..	1	39	30
136	15	15	5	5	..	..	..	..	..	..	..	..	..	..	..	..	..	..	5	9
137	68	67	5	6	..	..	..	..	..	..	..	..	..	..	..	..	..	..	17	19
138	46	49	13	10	..	..	..	..	..	..	..	..	..	..	..	..	..	..	13	21
139	31	1	..	..	..	..	10	7	..	..	..	..	..	..	..	..	..	..	29	59
140	72	54	21	11	2	1	6	3	..	..	..	..	1	..	..	..	17	19	51	63

VILLAGE DIRECTORY—HARBHANGA PS

Sl. No.	District/Subdivision/Taluk/ Police Station/Village/Town		Area in Sq. miles/ acres	Occupied residential houses		Total No. of persons enumerated			Scheduled Castes		Scheduled Tribes		Literate and educated persons		Total Workers (I—1X)	
				No. of Houses	No. of House-holds	P	M	F	M	F	M	F	M	F	M	F
1	2		3	4	5	6	7	8	9	10	11	12	13	14	15	16
141	Musad P	..	299·41	41	58	248	115	133	22	22	..	..	70	27	81	82
142	Bhabanipur	..	206·72	22	29	149	79	70	13	10	7	7	31	3	52	40
143	Brahmagaon	..	224·84	18	18	89	49	40	..	..	7	7	17	5	31	25
144	Pitambarapur P	..	509·89	44	49	299	148	151	33	32	..	..	42	8	89	94
145	Saradhapur P	..	403·36	57	61	339	171	168	65	70	19	31	28	4	114	103
146	Chaurpur	...	175·11	27	27	128	65	63	9	12	3	2	27	4	44	15
147	Badbandh P, S, R	..	1,045·16	84	94	512	290	222	56	51	102	77	189	17	192	154
148	Manipur	..	346·12	8	8	32	18	14	3	4	11	8	5	..	14	11
149	Jajpur	..	739·45	49	49	195	98	97	22	18	43	40	68	3	71	74
150	Purunakatak P, M, S,Po	..	574·04	182	193	886	455	431	71	71	27	13	252	38	267	210
151	Udepur	—	98·37	8	14	70	35	35	19	20	..	..	8	2	27	23
152	Rajingi	—	168·08	41	44	227	103	124	28	28	..	..	56	8	63	62
153	Indrapur	—	207·13	18	18	87	47	40	..	..	9	6	16	..	28	25
154	Phuljhari	—	277·91	44	55	258	121	137	35	36	8	9	47	13	84	96
155	Balanda P	..	531·59	36	40	191	96	95	18	12	29	23	27	4	60	75
156	Ratanapur P	..	234·32	33	39	171	77	94	18	20	3	10	45	19	56	49
157	Rugudipali P	..	117·15	18	21	95	53	42	..	..	..	..	25	6	35	24
158	Kamalpur	..	292·92	39	46	210	101	109	60	69	..	..	54	..	72	58
159	Salkata	..	166·13	54	69	270	137	133	39	43	11	14	40	2	93	88
160	Chatrapur	..	45·96	27	32	131	66	65	28	37	9	10	13	3	48	39
161	Jiankata P, R	..	225·13	21	23	98	45	53	12	12	..	..	14	2	30	24
162	Digsira R	..	167·05	6	6	23	11	12	3	3	7	8	5	..	6	10
163	Gadimunda	...	131·36	3	4	24	14	10	..	2	14	8	6	1	9	9
164	Ghodadian	..	220·56	6	6	19	10	9	1	2	9	7	3	..	7	4
165	Jharrajing P, R	..	267·05	15	15	60	31	29	16	13	7	6	17	..	21	15
166	Lundurujor P, R	...	541·77	56	56	229	104	125	57	75	24	26	35	..	67	50
167	Banibhusanpur	..	96·55	2	2	16	8	8	3	4	5	4	6	..	8	6
168	Singaribeda	..	170·11	6	7	35	17	18	4	1	10	15	9	..	8	13
169	Thidikajor R	..	344·43	15	19	91	46	45	9	5	29	31	23	2	34	28
170	Jamupadar	..	492·33	30	45	216	112	104	27	23	13	10	42	6	82	48
171	Kusumjholi P	..	485·69	6	6	34	18	16	..	..	13	12	9	..	16	6
172	Lokapara	..	1,195·18	73	73	320	154	166	54	60	26	25	53	6	113	111
173	Karanjakata P, Po, R	..	1,164·26	98	101	502	251	251	95	94	48	25	88	6	161	123
174	Pabulipara	..	341·98	27	30	133	71	62	37	36	3	3	12	2	53	43
175	Tukulunda P,R	..	699·73	54	65	272	147	125	46	37	..	..	73	13	91	75

contd.

Sl. No.	Workers																			
	I As Cultivator		II As Agricultural Labourer		III In Mining, Quarrying, etc.		IV At Household Industry		V In Manufacturing other than Household Industry		VI In Construction		VII In Trade and Commerce		VIII In Transport, Storage and Communications		IX In Other Services		X Non-workers	
	M	F	M	F	M	F	M	F	M	F	M	F	M	F	M	F	M	F	M	F
1	17	18	19	20	21	22	23	24	25	26	27	28	29	30	31	32	33	34	35	36
141	49	52	10	27	6	..	5	2	1	..	...	..	..	..	..	..	10	1	34	51
142	36	30	..	..	..	..	..	..	..	...	...	..	..	..	..	..	16	10	27	30
143	20	13	9	4	..	..	..	..	..	..	...	..	..	..	..	..	2	8	18	15
144	68	70	12	14	7	1	..	1	..	..	..	..	..	3	..	...	2	5	59	57
145	64	58	46	45	..	..	..	..	..	..	...	..	..	..	...	...	4	...	57	65
146	37	13	6	..	..	..	..	..	...	..	...	..	..	..	..	..	1	2	21	48
147	159	137	21	15	1	2	...	..	..	..	..	..	..	..	...	..	11	..	98	68
148	14	11	..	..	..	..	..	..	..	..	..	..	..	..	..	..	..	..	4	3
149	55	58	9	13	..	..	2	2	..	..	..	..	..	..	..	..	5	1	27	23
150	117	114	38	5	..	..	14	6	..	..	..	..	16	6	..	..	82	79	188	221
151	22	15	3	1	..	..	..	..	..	..	..	..	..	..	..	..	2	7	8	12
152	43	48	11	..	..	..	..	..	..	..	..	..	...	...	..	..	9	14	40	62
153	27	22	1	3	..	..	..	...	..	..	..	..	..	...	..	..	..	..	19	15
154	66	79	8	..	..	..	..	1	..	..	..	..	..	..	..	..	10	16	37	41
155	31	45	13	..	1	..	..	..	..	..	..	..	..	..	..	..	15	30	36	20
156	44	24	..	6	..	..	..	..	..	..	..	..	..	..	..	..	12	19	21	45
157	22	21	5	..	..	..	..	..	..	..	..	..	...	...	..	..	8	3	18	18
158	55	38	10	13	..	..	2	1	..	..	..	..	...	..	..	..	5	6	29	51
159	59	41	23	..	..	..	1	..	..	..	..	..	..	..	..	..	10	47	44	45
160	12	7	13	..	..	..	4	1	..	..	...	..	...	..	..	..	19	31	18	26
161	19	18	1	..	1	..	2	..	...	..	...	..	..	..	1	..	6	6	15	29
162	5	9	..	..	..	..	..	..	..	..	..	..	1	1	..	..	..	..	5	2
163	9	7	..	..	..	..	..	..	..	..	..	..	..	..	..	..	..	2	5	1
164	6	4	..	..	1	..	..	..	..	...	..	..	..	..	..	..	..	..	3	5
165	16	14	1	..	..	..	1	..	..	..	..	..	..	..	..	..	3	1	10	14
166	33	21	8	8	..	..	..	...	..	...	...	...	..	..	..	..	26	21	37	75
167	8	6	..	..	..	..	..	..	..	...	...	..	..	...	..	..	..	..	...	2
168	6	12	..	..	..	..	2	1	..	..	..	..	..	..	..	..	..	..	9	5
169	26	24	..	..	..	..	2	2	...	..	..	..	3	..	..	..	3	2	12	17
170	52	22	21	24	..	..	5	1	...	..	..	..	..	..	..	..	4	1	30	56
171	16	6	..	..	..	..	..	..	..	..	..	..	..	..	..	..	..	..	2	10
172	96	98	14	7	..	..	3	3	..	..	..	..	..	1	..	..	..	2	41	55
173	115	88	20	22	7	2	11	7	..	..	...	...	2	..	..	..	6	4	90	128
174	39	31	12	12	..	..	2	..	..	..	...	...	...	...	..	..	..	..	18	19
175	70	56	14	17	..	..	..	1	..	..	..	..	1	...	..	..	6	1	56	50

Sl. No.	District/Subdivision/ Taluk/ Police Station/Village/Town	Area in Sq. miles/ acres	Occupied residential houses		Total No. of persons enumerated			Scheduled Castes		Scheduled Tribes		Literate and educated persons		Total Workers (I—IX)	
			No. of Houses	No. of House-holds	P	M	F	M	F	M	F	M	F	M	F
1	2	3	4	5	6	7	8	9	10	11	12	13	14	15	16
176	Laxmanpur ..	709·00	28	30	112	60	52	5	7	5	4	38	8	40	33
177	Uparkata R ..	207·37	17	18	69	34	35	..	..	16	17	19	6	21	14
178	Sorisapankal ..	444·98	12	12	67	35	32	19	17	16	15	10	..	23	14
179	Kundurukata ..	77·04	3	3	17	9	8	..	..	9	8	2	..	6	5
180	Bahali ..	253·43	39	39	169	85	84	63	60	20	21	20	5	50	15
181	Khuntpara ..	71·69	10	10	45	20	25	..	..	13	17	3	..	13	8
182	Tilkup P ...	449·50	18	19	74	38	36	2	..	35	36	13	1	27	25
183	Gunduribida ..	146·07	24	25	103	51	52	11	11	34	40	17	..	36	29
184	Haridabida ..	242·01	26	26	98	51	47	24	13	22	25	10	1	29	6
185	Patdohali ..	99·10	8	9	38	20	18	7	4	13	14	3	..	13	3
186	Kitangpara R ..	197·58	5	5	18	8	10	8	10	..	..	2	..	6	1
187	Bhainripathar R ..	243·21	5	5	17	9	8	8	7	..	..	4	..	6	4
188	Marding ..	479·03	11	11	53	29	24	4	1	8	11	17	2	17	13
189	Kardakotha ..	261·60	8	8	33	21	12	2	1	18	11	4	..	16	10
190	Digpadar ..	287·77	5	5	19	10	9	..	..	10	9	3	..	7	5
191	Pichikodi ..	281·67	6	6	28	13	15	4	1	9	14	5	..	8	13
192	Kalimati ...	329·20	7	7	26	14	12	..	..	14	12	2	..	10	6
193	Nuagam Po ..	128·45	3	3	13	8	5	2	1	..	..	4	..	5	5
194	Kuchhapaju ..	143·41	18	18	80	48	32	12	10	36	22	15	1	26	21
195	Gundurisahi ..	197·20	45	45	182	93	89	51	51	30	28	28	1	70	71
196	Adenigarh P, Po ..	402·55	103	103	432	218	214	89	79	14	23	115	11	139	134
197	Surtaganda ..	188·65	24	24	111	53	58	18	23	1	2	18	..	38	38
198	Gochhabari ..	757·56	15	15	64	33	31	12	12	3	6	8	..	26	22
199	Gorasahi ..	200·93	21	21	86	39	47	25	31	14	16	22	..	30	36
200	Raniganj P ..	190·38	64	64	273	129	144	97	97	32	46	87	3	97	96
201	Madhapur P ..	165·23	52	52	188	113	75	4	2	58	43	73	5	83	50
202	Kuchuda ..	193·04	25	25	97	47	50	22	19	23	29	8	..	32	30
203	Saberi ..	147·45	17	17	77	37	40	12	12	25	28	2	..	27	24
204	Mandali ..	31·35	1	1	5	2	3	..	..	2	3	2	..	2	2
205	Chhatrapara ..	29·97	2	2	12	7	5	..	..	7	5	..	..	3	3
206	Rahasahi ..	69·54	2	2	13	8	5	..	..	8	5	..	..	5	5
207	Balaju ..	64·94	3	3	13	7	6	2	1	5	5	..	..	3	6
208	Adabaju ..	30·15	2	2	12	5	7	..	..	5	7	..	..	4	3
209	Phalpaju ..	77·01	2	2	10	7	3	..	..	6	3	2	..	3	3
210	Lengarpaju ..	102·76	13	13	49	24	25	12	9	12	16	3	1	15	18

contd.

Sl. No.	Workers																			
	I As Cultivator		II As Agricultural Labourer		III In Mining, Quarrying, etc.		IV At Household Industry		V In Manufacturing other than Household Industry		VI In Construction		VII In Trade and Commerce		VIII In Transport, Storage and Communications		IX In Other Services		X Non-workers	
	M	F	M	F	M	F	M	F	M	F	M	F	M	F	M	F	M	F	M	F
1	17	18	19	20	21	22	23	24	25	26	27	28	29	30	31	32	33	34	35	36
176	32	29	1	..	..	1	2	1	..	..	..	..	..	..	..	..	5	2	20	19
177	12	8	4	..	..	..	2	2	..	..	2	..	..	..	..	..	1	4	13	21
178	18	11	..	..	..	..	..	..	..	..	..	..	..	..	..	..	5	3	12	18
179	6	5	..	..	..	..	..	..	..	..	..	..	..	..	..	..	..	..	3	3
180	34	12	..	..	..	..	..	..	..	..	..	..	..	..	..	..	16	3	35	69
181	10	6	..	..	..	..	..	..	..	..	..	..	..	..	..	..	3	2	7	17
182	22	24	2	1	..	..	..	..	..	..	..	..	..	..	..	..	3	..	11	11
183	29	25	2	4	1	..	4	..	..	..	..	..	..	..	..	..	..	..	15	23
184	17	1	..	..	1	..	1	..	..	..	..	..	..	..	..	..	10	5	22	41
185	7	3	..	..	1	..	..	..	..	..	..	..	..	..	..	..	5	..	7	15
186	6	1	..	..	..	..	..	..	..	..	..	..	..	..	..	..	..	..	2	9
187	6	4	..	..	..	..	..	..	..	..	..	..	..	..	..	..	..	..	3	4
188	17	13	..	..	..	..	..	..	..	..	..	..	..	..	..	..	..	..	12	11
189	14	9	..	1	2	..	..	..	..	..	..	..	..	..	..	..	..	..	5	2
190	7	5	..	..	..	..	..	..	..	..	..	..	..	..	..	..	..	..	3	4
191	6	12	..	..	2	1	..	..	..	..	..	..	..	..	..	..	..	..	5	2
192	9	6	..	..	1	..	..	..	..	..	..	..	..	..	..	..	..	..	4	6
193	5	5	..	..	..	..	..	..	..	..	..	..	..	..	..	..	..	..	3	..
194	17	16	..	..	..	..	..	..	..	..	..	..	..	..	..	..	9	5	22	11
195	32	28	27	41	..	..	8	..	..	..	..	..	..	..	..	..	3	2	23	18
196	75	85	36	46	6	1	2	1	1	..	1	..	2	..	..	..	16	1	79	80
197	25	27	13	11	..	..	..	..	..	..	..	..	..	..	..	..	..	..	15	20
198	19	15	6	7	..	..	..	..	..	..	..	..	1	..	..	..	..	..	7	9
199	13	20	2	..	..	..	..	..	..	..	..	..	..	..	..	..	15	16	9	11
200	69	68	2	..	..	..	..	..	..	..	..	..	2	1	..	..	24	27	32	48
201	23	24	43	25	..	..	2	1	..	..	2	..	5	..	1	..	7	..	30	25
202	21	23	..	..	1	..	..	..	..	..	..	..	..	..	..	..	11	6	15	20
203	20	21	4	3	2	..	..	..	..	..	..	..	..	..	..	..	1	..	10	16
204	2	2	..	..	..	..	..	..	..	..	..	..	..	..	..	..	..	..	..	1
205	3	3	..	..	..	..	..	..	..	..	..	..	..	..	..	..	..	..	4	2
206	5	5	..	..	..	..	..	..	..	..	..	..	..	..	..	..	..	..	3	..
207	3	6	..	..	..	..	..	..	..	..	..	..	..	..	..	..	..	..	4	..
208	4	3	..	..	..	..	..	..	..	..	..	..	..	..	..	..	..	..	1	4
209	2	3	..	..	1	..	..	..	..	..	..	..	..	..	..	..	..	..	4	..
210	11	15	2	..	1	1	..	..	..	..	..	..	..	..	..	..	1	2	9	7

VILLAGE DIRECTORY—HARBHANGA PS

Sl. No.	District/Subdivision/Taluk/ Police Station/Village/Town	Area in Sq. miles/ acres	Occupied residential houses		Total No. of persons enumerated			Scheduled Castes		Scheduled Tribes		Literate and educated persons		Total Workers (I—IX)	
			No. of Houses	No. of House-holds	P	M	F	M	F	M	F	M	F	M	F
1	2	3	4	5	6	7	8	9	10	11	12	13	14	15	16
211	Sulugaon ..	78·94	11	11	45	19	26	..	..	19	26	4	...	13	13
212	Gochhasahi P ..	391·26	53	53	202	103	99	23	19	35	28	31	8	61	63
213	Dhipasahi ..	27·18	2	2	10	5	5	..	..	5	5	3	1	2	3
214	Badalasahi ..	638·64	24	24	112	59	53	6	7	16	27	21	2	38	29
215	Baring ..	477·02	36	36	152	73	79	25	23	34	47	17	2	49	53
216	Burbi ..	..	2	2	14	6	8	..	..	6	8	1	..	5	6
217	Bankpaju ..	214·43	10	10	50	22	28	2	2	20	26	8	..	16	..
218	Sulketi ..	93·45	2	2	15	8	7	4	1	4	6	2	..	7	1
219	Kachapaju P ..	514·78	42	42	205	88	117	43	49	45	18	37	1	55	8
220	Kandara ..	860·54	36	36	148	72	76	27	26	45	50	3	..	47	..
221	Dakpadar ..	151·44	35	35	136	60	76	29	32	28	37	27	2	37	51
222	Khalgadu ..	218·72	16	16	58	24	34	..	..	22	7	16	..	21	21
223	Gandapaju P ..	184·66	36	36	156	71	85	9	7	18	13	39	13	47	33
224	Sitalpani R ..	..	5	5	24	9	15	9	15	..	..	..	..	8	5
225	Balisahi ..	121·60	1	1	6	2	4	..	..	2	4	..	..	1	3
226	Ramadi ..	106·31	2	2	10	5	5	..	..	5	5	..	..	3	4
227	Kalakhandi ..	57·14	3	3	13	6	7	..	..	6	7	3	..	4	4
228	Birapratappur ..	385·17	3	3	17	8	9	..	..	5	8	5	...	7	4
229	Bhimakhol ..	..	7	7	41	21	20	21	20	..	..	8	..	13	10
230	Gudibida ..	..	4	4	18	10	8	..	..	10	4	..	...	5	5
231	Kuturumu ..	..	3	3	16	6	10	..	..	3	3	2	...	3	4
232	Dharmanagar ..	..	9	10	52	24	28	1	2	1	5	2	...	17	12

concld.

Sl. No.	Workers																			
	I As Cultivator		II As Agricultural Labourer		III In Mining, Quarrying, etc.		IV At Household Industry		V In Manufacturing other than Household Industry		VI In Construction		VII In Trade and Commerce		VIII In Transport, Storage and Communications		IX In Other Services		X Non-workers	
	M	F	M	F	M	F	M	F	M	F	M	F	M	F	M	F	M	F	M	F
1	17	18	19	20	21	22	23	24	25	26	27	28	29	30	31	32	33	34	35	36
211	13	13	...	...	...	...	..	..	..	..	..	..	..	..	..	..	..	..	6	13
212	33	40	3	..	..	...	1	1	..	..	..	..	1	..	..	..	23	22	42	36
213	2	2	..	...	...	...	..	..	..	..	..	..	..	...	..	..	..	1	3	2
214	24	20	3	..	2	...	...	..	..	..	..	..	..	..	..	..	9	9	21	24
215	29	40	6	1	1	...	..	..	..	..	..	..	..	..	..	..	13	12	24	26
216	5	6	...	...	..	...	..	..	..	..	..	..	..	..	..	..	..	..	1	2
217	16	..	..	..	..	...	..	..	..	..	..	..	..	..	..	..	..	..	6	28
218	4	..	3	1	..	..	..	..	..	..	..	..	..	..	..	..	..	..	1	6
219	46	1	8	7	..	..	...	..	..	..	..	..	..	..	..	..	1	..	33	109
220	38	..	9	...	..	..	..	..	..	..	..	..	..	..	..	..	..	..	25	76
221	27	34	7	13	3	4	..	..	..	..	..	..	..	..	..	..	..	..	23	25
222	15	18	3	3	3	...	..	..	..	..	..	..	..	..	..	..	..	..	3	13
223	33	27	5	3	2	...	3	3	..	..	..	..	..	..	..	..	4	..	24	52
224	5	..	2	5	..	...	..	..	..	..	..	..	..	..	..	..	1	..	1	10
225	1	3	..	..	..	...	..	..	..	..	..	..	..	..	..	..	..	..	1	1
226	3	4	..	...	..	...	..	..	..	..	..	..	..	..	..	..	..	..	2	1
227	4	4	..	..	..	...	..	..	..	..	..	..	..	..	..	..	..	..	2	3
228	5	3	1	..	..	...	..	..	..	..	..	..	..	..	..	..	1	1	1	5
229	13	10	..	..	...	...	...	..	..	..	..	..	..	..	..	..	..	..	8	10
230	5	5	...	..	...	...	...	..	..	..	..	..	..	..	..	..	..	..	5	3
231	3	4	...	..	...	...	...	...	..	..	..	..	..	..	..	..	..	..	3	6
232	17	12	...	..	...	...	...	..	...	..	..	..	..	..	..	..	..	..	7	16

LIST OF UNINHABITED VILLAGES—HARBHANGA PS

Sl. No.	Names of Villages	Sl. No.	Names of Villages
233	Rajasahi	240	Lembagochha
234	Ghumkodi	241	Sangundurisahi
235	Nuakodasinga	242	Sijidasahi
236	Sahajpalli	243	Solagadu
237	Sunakhandia	244	Bansijor
238	Sagajhari	245	Dhundu
239	Jamujhari	246	Buduni

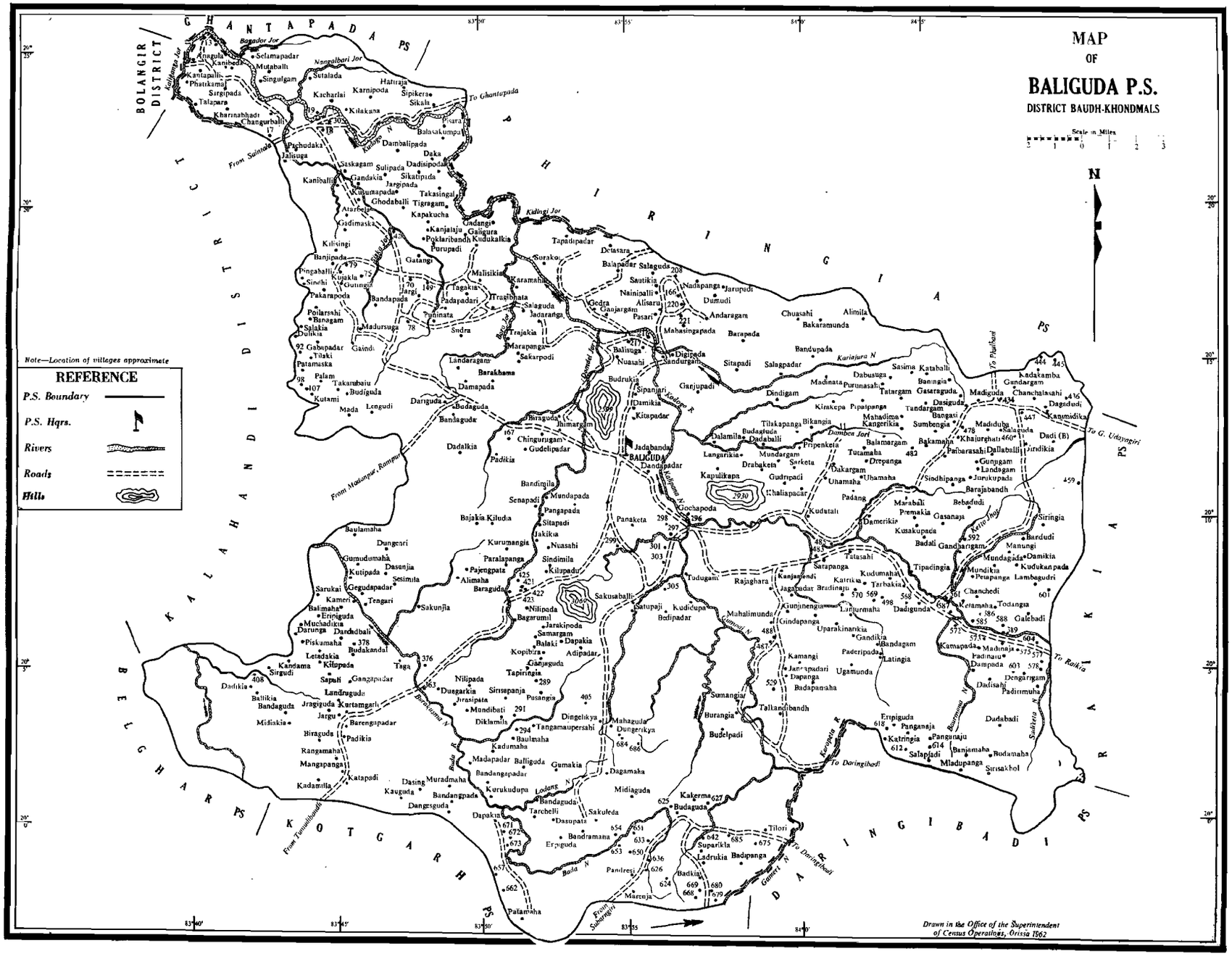
MAP
OF
BALIGUDA P.S.
DISTRICT BAUDH-KHONDMALS
Scale in Miles
2 1 0 1 2 3
N
REFERENCE
P.S. Boundary
P.S. Hqrs.
Rivers
Roads
Hills
Note—Location of villages approximate
BOLANGIR DISTRICT
KALAHANDI DISTRICT
PHULBANI DISTRICT
GHANTAPADA PS
HIRINGIA PS
BALIGUDA PS
KOTGARH PS
DARINGIBADI PS
BALIGUDA
Drawn in the Office of the Superintendent of Census Operations, Orissa 1962

VILLAGE DIRECTORY

OF

BALIGUDA POLICE STATION

IN

BALIGUDA SUBDIVISION

VILLAGE DIRECTORY—BALIGUDA PS

Sl. No.	District/Subdivision/Taluk/ Police Station/Village/Town		Area in Sq. miles/ acres	Occupied residential houses		Total No. of persons enumerated			Scheduled Castes		Scheduled Tribes		Literate and educated persons		Total Workers (I—IX)	
				No. of Houses	No. of House-holds	P	M	F	M	F	M	F	M	F	M	F
1	2		3	4	5	6	7	8	9	10	11	12	13	14	15	16
A	**Baliguda Subdivision**	..	**2,173·00**	**54,861**	**55,189**	**227,858**	**112,307**	**115,551**	**19,928**	**20,517**	**64,048**	**67,279**	**28,903**	**4,175**	**70,010**	**57,954**
B	**Baliguda Taluk**	..	**1,673·00**	**30,219**	**30,273**	**124,100**	**61,459**	**62,641**	**9,817**	**10,223**	**36,251**	**37,576**	**11,057**	**1,369**	**39,079**	**32,547**
C	**Baliguda PS**	..	**550·00**	**13,829**	**13,861**	**58,977**	**29,316**	**29,661**	**4,445**	**4,628**	**15,979**	**16,613**	**6,443**	**698**	**18,508**	**16,607**
	VILLAGES															
1	Anagula P	..	..	56	66	295	150	145	9	16	20	21	40	3	100	49
2	Phatikamal	..	..	16	16	60	33	27	4	5	19	13	9	..	25	9
3	Talapara	..	..	15	15	63	28	35	..	..	28	35	10	..	24	6
4	Putkipalli	..	..	16	16	62	31	31	3	3	7	6	10	..	21	8
5	Kantapalli	..	..	2	2	9	6	3	..	..	6	3	2	..	6	3
6	Selamapadar	..	..	6	6	30	14	16	..	..	..	..	4	..	9	11
7	Sargipada Po	..	..	31	31	146	74	72	1	2	..	..	21	..	56	39
8	Kanibeda	..	..	46	46	253	123	130	11	20	6	13	8	1	81	74
9	Gudhupada	..	..	3	3	21	9	12	..	..	..	..	..	..	5	9
10	Tilaipada P	..	..	2	2	10	5	5	..	..	5	5	..	..	4	3
11	Kharinabhadi	..	..	4	4	23	11	12	..	..	..	..	..	..	6	8
12	Karnipoda	..	..	2	2	8	4	4	..	..	..	..	..	..	2	2
13	Jaralabandh	..	..	13	13	54	31	23	19	16	..	..	2	..	17	17
14	Changurballi	..	..	26	26	107	64	43	13	10	23	13	6	..	40	35
15	Mundapada R	..	..	4	4	19	14	5	..	..	..	..	..	..	9	4
16	Kacharlai	..	..	11	11	41	18	23	..	..	..	..	..	..	12	15
17	Purabhata	..	..	37	37	136	69	67	8	3	5	8	17	..	39	45
18	Khamankhol P, Po	..	..	48	48	258	120	138	21	9	16	16	9	13	79	95
19	Kiranagam	..	..	3	3	9	5	4	..	..	5	4	..	..	4	4
20	Sutalada	..	..	5	5	17	7	10	..	..	7	10	..	..	7	10
21	Suret	..	..	4	4	13	6	7	..	..	6	7	..	..	3	5
22	Madiyatanda	..	..	37	37	135	69	66	7	10	22	14	10	..	51	28
23	Mutaballi P	..	..	66	66	280	133	147	19	17	35	46	41	2	91	89
24	Budhakhaman P	..	..	6	6	19	11	8	..	..	11	8	..	..	7	7
25	Badangam P	..	..	3	3	13	7	10	..	..	7	10	1	..	4	6

conta.

Sl. No.	Workers																			
	I As Cultivator		II As Agricultural Labourer		III In Mining, Quarrying, etc.		IV At Household Industry		V In Manufacturing other than Household Industry		VI In Construction		VII In Trade and Commerce		VIII In Transport, Storage and Communications		IX In Other Services		X Non-workers	
	M	F	M	F	M	F	M	F	M	F	M	F	M	F	M	F	M	F	M	F
1	17	18	19	20	21	22	23	24	25	26	27	28	29	30	31	32	33	34	35	36
A	**44,194**	**35,639**	**7,324**	**9,585**	**938**	**311**	**3,274**	**2,459**	**72**	**47**	**169**	**27**	**2,309**	**542**	**88**	..	**11,642**	**9,344**	**42,297**	**57,597**
B	**26,089**	**23,310**	**3,296**	**3,162**	**610**	**205**	**1,366**	**817**	**33**	**17**	**124**	**26**	**1,171**	**265**	**44**	..	**6,346**	**4,745**	**22,380**	**30,094**
C	**12,132**	**11,485**	**1,501**	**1,749**	**361**	**136**	**761**	**487**	**10**	**4**	**81**	**17**	**460**	**153**	**20**	..	**3,182**	**2,576**	**10,808**	**13,054**
1	72	43	10	..	..	..	4	1	..	..	..	..	5	3	..	..	9	2	50	96
2	20	9	..	..	..	..	..	..	..	..	..	..	..	..	..	..	5	..	8	18
3	16	6	8	..	..	..	..	..	..	..	..	..	..	..	..	..	..	..	4	29
4	21	8	..	..	..	..	..	..	..	..	..	..	..	..	..	..	..	..	10	23
5	6	3	..	..	..	..	..	..	..	..	..	..	..	..	..	..	..	..	..	..
6	7	11	2	..	..	..	..	..	..	..	..	..	..	..	..	..	..	..	5	5
7	44	38	5	..	..	..	4	1	..	..	..	..	..	..	..	..	3	..	18	33
8	73	73	8	..	..	..	..	..	..	..	..	..	..	..	..	..	..	1	42	56
9	5	9	..	..	..	..	..	..	..	..	..	..	..	..	..	..	..	..	4	3
10	4	3	..	..	..	..	..	..	..	..	..	..	..	..	..	..	..	..	1	2
11	6	8	..	..	..	..	..	..	..	..	..	..	..	..	..	..	..	..	5	4
12	2	2	..	..	..	..	..	..	..	..	..	..	..	..	..	..	..	..	2	2
13	17	17	..	..	..	..	..	..	..	..	..	..	..	..	..	..	..	..	14	6
14	35	30	..	..	..	..	..	..	..	..	..	..	..	..	..	..	5	5	24	8
15	9	4	..	..	..	..	..	..	..	..	..	..	..	..	..	..	..	..	5	1
16	12	14	..	..	..	..	..	..	..	..	..	..	..	..	..	..	..	1	6	8
17	30	31	..	..	..	..	..	..	..	..	..	..	..	..	..	..	9	14	30	22
18	30	45	6	2	2	..	6	3	..	..	..	..	3	1	..	..	32	44	41	43
19	4	4	..	..	..	..	..	..	..	..	..	..	..	..	..	..	..	..	1	..
20	7	10	..	..	..	..	..	..	..	..	..	..	..	..	..	..	..	..	..	..
21	3	5	..	..	..	..	..	..	..	..	..	..	..	..	..	..	..	..	3	2
22	42	20	..	..	2	..	..	..	..	..	..	..	1	1	..	..	6	7	18	38
23	71	65	..	..	..	..	..	1	..	..	..	..	..	..	..	..	20	23	42	58
24	6	7	..	..	..	..	..	..	..	..	..	..	..	..	..	..	1	..	4	1
25	4	6	..	..	..	..	..	..	..	..	..	..	..	..	..	..	..	..	3	4

Sl. No.	District/Subdivision/Taluk/ Police Station/Village/Town	Area in Sq. miles/ acres	Occupied residential houses		Total No. of persons enumerated			Scheduled Castes		Scheduled Tribes		Literate and educated persons		Total Workers (I—IX)	
			No. of Houses	No. of House-holds	P	M	F	M	F	M	F	M	F	M	F
1	2	3	4	5	6	7	8	9	10	11	12	13	14	15	16
26	Darusingula	.. ..	6	6	31	14	17	..	..	14	17	1	..	8	8
27	Singulgam P	.. ..	22	22	94	53	41	7	7	41	32	22	4	28	30
28	Katarpada	.. ..	1	1	7	2	5	..	..	2	5	..	..	2	1
29	Padarpada	.. ..	10	10	44	21	23	..	..	19	20	..	..	14	12
30	Raipanga	.. ..	36	36	136	65	71	11	12	..	..	31	..	42	35
31	Balaragam R	.. ..	4	4	22	10	12	..	..	10	12	1	..	7	4
32	Pachudaka	.. ..	2	2	4	2	2	..	..	2	2	..	..	2	2
33	Jalisuga	.. ..	10	10	38	17	21	..	..	17	21	..	..	12	10
34	Saskagam	.. ..	4	4	18	10	8	..	..	10	8	..	..	5	3
35	Kaniballi	.. ...	3	3	18	11	7	..	..	11	7	..	..	5	4
36	Gandakia P	.. ..	8	8	38	21	17	..	..	16	17	..	..	13	10
37	Kusumapada	.. ..	2	2	8	4	4	..	..	2	2	..	..	2	2
38	Pipalpada	.. ..	13	13	49	27	22	8	10	13	7	..	..	16	11
39	Atarbela	.. ..	1	1	4	2	2	..	..	2	2	..	..	2	..
40	Gadimaska	.. ..	6	6	34	19	15	..	..	19	15	..	..	13	..
41	Sikala R	.. ..	5	5	15	9	6	..	..	9	6	..	..	6	3
42	Kumbamalu R	.. ..	4	4	18	12	6	..	..	11	6	1	..	7	2
43	Hatiraja	.. ..	3	3	12	7	5	..	..	7	5	..	..	5	2
44	Sipikera	.. ..	6	6	19	11	8	..	..	11	8	..	..	6	4
45	Pisara	.. ..	14	14	40	19	21	9	10	10	11	..	..	16	16
46	Balasakumpa	.. ..	15	15	84	42	42	12	10	2	3	11	2	22	19
47	Dambalipada	.. ...	13	13	55	26	29	16	20	9	9	3	...	19	12
48	Sulipada	.. ..	7	7	24	11	13	7	7	4	6	2	..	9	10
49	Jargipada	.. ..	6	6	32	19	13	..	..	17	9	2	..	10	9
50	Daka P	.. ..	13	13	58	29	29	..	..	5	3	3	..	21	17
51	Dadisipoda	.. ..	8	8	36	20	16	..	...	18	13	..	...	15	11
52	Takasingal	.. ..	6	6	36	21	15	..	...	3	2	3	...	13	7
53	Landagam P, R	.. .	49	49	185	89	96	11	4	10	22	43	2	57	47
54	Ghodaballi	.. ..	29	29	123	67	56	23	19	12	11	21	1	39	29
55	Bariguda	.. .	4	4	18	12	6	..	..	12	6	2	..	6	4
56	Kilakana	.. .	24	24	85	44	41	1	2	10	8	9	..	28	25
57	Tigragam	.. ..	10	10	40	20	20	..	..	20	20	..	..	16	13
58	Dangerigam	.. ..	3	3	12	5	7	..	..	5	7	..	..	5	4
59	Kapakucha	.. ..	5	5	23	16	7	..	..	16	7	..	..	7	5
60	Kanjalaju P	.. .	30	30	132	70	62	9	11	41	51	22	2	41	37

contd.

Sl. No.	Workers																		Non-workers	
	I As Cultivator		II As Agricultural Labourer		III In Mining, Quarrying, etc.		IV At Household Industry		V In Manufacturing other than Household Industry		VI In Construction		VII In Trade and Commerce		VIII In Transport, Storage and Communications		IX In Other Services		X	
	M	F	M	F	M	F	M	F	M	F	M	F	M	F	M	F	M	F	M	F
1	17	18	19	20	21	22	23	24	25	26	27	28	29	30	31	32	33	34	35	36
26	8	7	..	..	..	..	..	..	..	..	..	..	..	..	..	..	..	1	6	9
27	27	30	..	..	..	..	..	..	..	..	..	..	..	..	..	..	1	..	25	11
28	2	1	..	..	..	..	..	..	..	..	..	..	..	..	..	..	..	..	..	4
29	8	8	..	..	..	..	2	1	..	..	..	..	..	..	..	..	4	3	7	11
30	29	21	..	..	..	..	1	..	..	..	..	..	..	..	..	..	12	14	23	36
31	6	3	..	..	..	..	..	..	..	..	..	..	..	..	..	..	1	1	3	8
32	1	2	..	..	..	..	..	..	..	..	..	..	..	..	..	..	1	..	..	..
33	7	7	2	..	..	..	..	..	..	..	..	..	..	..	..	..	3	3	5	11
34	5	3	..	..	..	..	..	..	..	..	..	..	..	..	..	..	..	..	5	5
35	2	..	..	..	..	..	..	..	..	..	..	..	..	..	..	..	3	4	6	3
36	13	10	..	..	..	..	..	..	..	..	..	..	..	..	..	..	..	..	8	7
37	2	2	..	..	..	..	..	..	..	..	..	..	..	..	..	..	..	..	2	2
38	16	11	..	..	..	..	..	..	..	..	..	..	..	..	..	..	..	..	11	11
39	2	..	..	..	..	..	..	..	..	..	..	..	..	..	..	..	..	..	..	2
40	13	..	..	..	..	..	..	..	..	..	..	..	..	..	..	..	..	..	6	15
41	3	1	..	..	..	..	..	..	..	..	..	..	..	..	..	..	3	2	3	3
42	6	..	..	..	..	..	..	..	..	..	..	..	..	..	..	..	1	2	5	4
43	3	1	1	..	..	..	..	..	..	..	..	..	..	..	..	..	1	1	2	3
44	3	4	..	..	..	..	..	..	..	..	..	..	..	..	..	..	3	..	5	4
45	9	5	..	..	..	..	..	..	..	..	..	..	..	..	..	..	7	11	3	5
46	10	10	2	..	..	..	..	..	..	..	..	..	..	..	..	..	10	9	20	23
47	10	8	1	..	..	..	7	4	..	..	..	..	..	..	..	..	1	..	7	17
48	4	6	..	..	..	..	..	..	..	..	..	..	..	..	..	..	5	4	2	3
49	9	8	..	..	..	..	..	..	..	..	..	..	..	..	..	..	1	1	9	4
50	10	8	..	..	1	..	1	1	..	..	..	..	1	..	..	..	8	8	8	12
51	5	4	..	..	..	..	..	..	..	..	..	..	..	..	..	..	10	7	5	5
52	11	7	2	..	..	..	..	..	..	..	..	..	..	..	..	..	..	..	8	8
53	48	38	3	4	..	..	..	..	..	..	..	..	..	..	..	..	6	5	32	49
54	35	25	4	2	..	..	..	..	..	..	..	..	..	..	..	..	..	2	28	27
55	6	4	..	..	..	..	..	..	..	..	..	..	..	..	..	..	..	..	6	2
56	20	17	..	..	..	..	..	..	..	..	..	..	..	..	..	..	8	8	16	16
57	7	5	..	..	..	..	..	..	..	..	..	..	..	..	..	..	9	8	4	7
58	..	..	..	..	..	..	..	..	..	..	..	..	..	..	..	..	5	4	..	3
59	6	4	..	..	..	..	..	..	..	..	..	..	..	..	..	..	1	1	9	2
60	31	25	9	12	..	..	..	..	..	..	..	..	..	..	..	..	1	..	29	25

Sl. No.	District/Subdivision/Taluk/ Police Station/Village/Town	Area in Sq. miles/ acres	Occupied residential houses		Total No. of persons enumerated			Scheduled Castes		Scheduled Tribes		Literate and educated persons		Total Workers (I—IX)	
			No. of Houses	No. of House-holds	P	M	F	M	F	M	F	M	F	M	F
1	2	3	4	5	6	7	8	9	10	11	12	13	14	15	16
61	Poklaribandh	.. ..	22	22	88	51	37	24	18	13	6	3	..	29	24
62	Gatangi P, R	.. ..	28	28	130	60	70	17	19	12	29	14	2	35	33
63	Purupadi	.. ..	2	2	11	5	6	..	..	5	6	2	...	3	2
64	Galigura	.. ..	7	7	31	15	16	..	..	15	16	..	...	11	12
65	Gadangi	.. ..	3	3	16	11	5	..	..	11	5	1	..	9	4
66	Sajangapada	.. ..	1	1	7	3	4	...	..	3	4	1	..	1	1
67	Batadi	.. ..	3	3	21	11	10	8	9	3	1	..	...	8	5
68	Kamirikia	.. ..	13	13	56	20	36	7	12	11	20	..	..	17	24
69	Sikatipada	.. ..	1	1	2	1	1	..	..	1	1	..	..	1	1
70	Katadi	.. ..	10	10	36	19	17	2	1	17	16	..	...	15	17
71	Sindhi	.. ..	16	16	62	34	28	4	3	30	25	..	..	20	21
72	Kilisingi	.. ..	2	2	9	4	5	..	..	4	5	..	..	4	..
73	Banjipada	.. ..	4	4	11	6	5	..	..	6	5	..	..	4	3
74	Pingaballi	.. ..	2	2	14	7	7	..	..	7	7	.	...	3	3
75	Adaballi	.. ..	5	5	22	11	11	—	..	11	11	..	...	6	5
76	Kalipusungi	... ...	2	2	12	4	8	—	..	2	4	..	..	2	4
77	Nadapatanga P	... ..	51	51	207	99	108	7	6	15	13	12	2	61	61
78	Sulapada	.. ..	1	1	7	4	3	—	..	4	3	..	..	2	3
79	Ladibudi	.. ..	5	5	24	13	11	2	3	11	8	..	..	6	7
80	Kujakla	.. ..	7	7	36	17	19	7	7	10	12	..	..	8	5
81	Punipada	.. ..	17	17	62	29	33	8	9	19	20	..	..	18	20
82	Rabingia P	.. ..	71	71	313	149	164	13	17	75	87	43	2	96	101
83	Gutingia P	.. ..	17	17	81	41	40	2	2	39	38	2	...	27	27
84	Pakarapoda	.. ..	7	7	25	13	12	..	..	12	12	1	..	10	8
85	Budaguda	.. ..	31	31	161	68	93	15	25	53	68	5	..	45	41
86	Balakia P	.. ..	39	39	165	87	78	10	4	72	70	1	..	51	46
87	Poilarsahi	.. ..	13	13	63	28	35	2	6	22	22	..	..	25	18
88	Banagam R	.. ..	16	16	77	40	37	...	...	40	37	..	...	23	18
89	Salakia R	.. ..	27	27	141	68	73	24	28	42	43	1	..	40	35
90	Dulikia	.. ..	38	38	185	96	89	12	12	81	75	..	...	62	59
91	Gabapadar	.. ..	19	19	83	36	47	7	4	29	43	1	..	24	29
92	Dapadapada	... ..	7	7	46	26	20	4	4	22	16	..	..	17	15
93	Bandapada	... ..	12	12	45	22	23	9	8	13	15	..	...	15	12
94	Tilaki	... ..	3	3	20	9	11	..	..	9	11	..	...	8	8
95	Patamaska	.. ..	10	10	44	23	21	..	..	23	21	..	...	14	13

contd.

Sl. No.	Workers																			
	I As Cultivator		II As Agricultural Labourer		III In Mining, Quarrying, etc.		IV At Household Industry		V In Manufacturing other than Household Industry		VI In Construction		VII In Trade and Commerce		VIII In Transport, Storage and Communications		IX In Other Services		X Non-workers	
	M	F	M	F	M	F	M	F	M	F	M	F	M	F	M	F	M	F	M	F
1	17	18	19	20	21	22	23	24	25	26	27	28	29	30	31	32	33	34	35	36
61	22	19	1	..	1	...	..	..	..	..	..	..	..	..	..	..	5	5	22	13
62	21	24	1	1	2	...	2	..	..	..	..	..	..	..	..	..	9	8	25	37
63	3	2	...	...	..	...	..	..	..	..	..	..	..	..	..	..	..	..	2	4
64	11	12	..	..	..	..	..	..	..	..	..	..	..	..	..	..	..	..	4	4
65	9	4	..	...	..	..	..	..	..	..	..	..	..	..	..	..	..	..	2	1
66	1	1	..	..	..	..	..	..	..	..	..	..	..	..	..	..	..	..	2	3
67	7	5	1	..	..	..	..	..	..	..	..	..	..	..	..	..	..	..	3	5
68	11	15	1	2	..	..	..	..	..	..	..	..	..	..	..	..	5	7	3	12
69	1	1	..	..	..	..	..	..	..	..	..	..	..	..	..	..	..	..	..	..
70	15	17	..	...	..	..	..	..	..	..	..	..	..	..	..	..	..	..	4	..
71	13	14	3	3	..	..	..	..	..	..	..	..	..	..	..	..	4	4	14	7
72	..	..	4	..	..	..	..	..	..	..	..	..	..	..	..	..	..	..	..	5
73	4	3	..	..	..	..	..	..	..	..	..	..	..	..	..	..	..	...	2	2
74	3	3	..	..	..	..	..	..	..	..	..	..	..	..	..	..	..	..	4	4
75	4	3	2	2	...	...	..	..	..	..	..	..	..	..	..	...	..	..	5	6
76	2	4	..	..	...	...	..	..	..	..	...	..	..	..	...	...	..	..	2	4
77	51	49	3	7	...	..	1	1	..	..	..	..	1	..	..	..	5	4	38	47
78	2	3	..	...	..	..	..	..	..	..	..	..	..	..	..	..	..	..	2	..
79	5	4	..	..	..	..	..	...	..	...	..	..	...	..	...	..	1	3	7	4
80	4	4	1	1	..	..	...	...	..	..	..	..	...	...	...	...	3	..	9	14
81	11	10	2	3	..	..	1	1	..	..	..	..	...	...	...	...	4	6	11	13
82	66	79	6	5	6	3	4	3	..	..	..	..	4	..	..	..	10	11	53	63
83	21	22	1	..	1	..	..	..	..	..	..	..	..	..	..	..	4	5	14	13
84	9	8	..	..	1	..	..	..	..	..	..	..	..	..	..	..	..	..	3	4
85	38	34	2	5	..	..	..	...	..	..	...	..	..	..	..	..	5	2	23	52
86	44	39	1	..	2	2	...	...	...	..	..	...	...	...	...	...	4	5	36	32
87	16	8	9	10	...	..	...	...	...	...	..	...	...	...	...	...	..	..	3	17
88	14	6	6	9	...	...	...	...	...	...	..	...	..	...	...	...	3	3	17	19
89	35	30	3	..	...	...	...	...	...	...	...	...	...	...	...	...	2	5	28	38
90	54	54	2	1	4	2	1	1	...	...	...	...	...	...	..	...	1	1	34	30
91	22	22	1	6	..	..	...	..	..	..	..	..	..	..	..	..	1	1	12	18
92	15	10	..	5	..	..	..	..	..	..	..	..	..	..	..	..	2	..	9	5
93	15	12	..	..	..	..	..	..	..	..	..	..	..	..	..	..	..	..	7	11
94	7	6	..	..	..	..	..	..	..	..	..	..	..	..	..	..	1	2	1	3
95	13	12	1	1	..	..	..	..	..	..	..	..	..	..	..	..	..	..	9	8

Sl. No.	District/Subdivision/Taluk/ Police Station/Village/Town	Area in Sq. miles/ acres	Occupied residential houses		Total No. of persons enumerated			Scheduled Castes		Scheduled Tribes		Literate and educated persons		Total Workers (I—IX)	
			No. of Houses	No. of House-holds	P	M	F	M	F	M	F	M	F	M	F
1	2	3	4	5	6	7	8	9	10	11	12	13	14	15	16
96	Madursuga	.. ..	4	4	13	8	5	3	1	5	4	..	..	5	4
97	Gaindi	.. ..	2	2	14	5	9	..	..	5	9	..	..	2	2
98	Labarambha	.. ..	10	10	58	35	23	..	..	35	23	..	..	19	16
99	Palam	... ..	23	23	100	55	45	6	3	49	42	..	..	32	28
100	Usurukupa	.. ..	32	32	148	85	63	24	22	58	39	1	..	47	47
101	Lengudi	.. ..	10	10	48	20	28	..	..	20	28	..	..	12	18
102	Samanga	.. ..	20	20	87	44	43	..	..	20	17	..	..	28	32
103	Sanubadi	.. ..	7	7	35	22	13	..	..	22	13	..	..	15	9
104	Dekulada	.. ..	2	2	9	3	6	..	..	3	6	..	..	3	..
105	Takarabaju P	.. ..	23	23	121	57	64	9	6	15	25	1	..	38	37
106	Budiguda	.. ..	5	5	21	6	15	2	5	4	10	..	..	6	6
107	Dakadamba	... ..	19	19	102	52	50	8	7	44	43	..	..	34	32
108	Sanjami	.. ..	4	4	15	5	10	..	..	5	10	..	..	5	9
109	Ambabadi	... ..	6	6	31	17	14	..	..	17	14	..	..	10	11
110	Kutami	.. ..	7	7	28	12	16	..	..	10	15	..	..	10	8
111	Mada	..	13	13	57	33	24	7	4	26	20	1	..	17	19
112	Dariguda P	.. ..	21	21	97	52	45	6	8	46	37	1	..	28	32
113	Jargi	.. ..	33	33	150	74	76	14	15	39	38	3	..	49	49
114	Gadarpadar	... ..	14	14	75	43	32	..	..	40	27	7	..	23	19
115	Puninata	... ..	58	64	218	118	100	27	25	76	61	1	..	69	65
116	Gundali	.. ..	5	5	17	9	8	..	..	9	8	..	..	5	6
117	Sudra P	.. ..	30	30	123	59	64	10	10	35	37	26	1	38	27
118	Bangaspada	.. ..	5	5	25	13	12	..	..	13	12	2	..	8	6
119	Siturusahi	... ..	13	13	50	25	25	..	..	25	25	8	..	18	15
120	Maskapadi	.. ..	17	17	81	38	43	..	..	36	40	6	..	25	30
121	Gagadapadar	... ..	4	4	14	6	8	..	..	4	7	1	..	4	6
122	Dangaripada	... ..	3	3	10	4	6	..	..	4	6	..	..	3	3
123	Sirudaballi	... ..	23	23	86	47	39	..	..	47	39	..	..	28	25
124	Sarupada P	... ..	3	3	15	7	8	..	..	7	8	..	..	4	5
125	Barakhama P, P(	... ..	283	285	1,332	727	605	64	66	13	25	270	5	418	249
126	Atamaska	... ..	23	23	95	51	44	3	...	48	44	...	..	39	27
127	Kataribhati P	... ..	24	24	123	55	68	6	5	43	55	2	...	36	41
128	Dakapadi	... ..	33	33	155	75	80	5	1	67	75	1	...	44	46
129	Padapadari P	... ...	39	39	159	75	84	12	12	63	72	5	...	47	56
130	Digipodi	... ..	3	3	16	7	9	..	...	7	9	1	...	3	3

contd.

Sl. No.	Workers																			
	I As Cultivator		II As Agricultural Labourer		III In Mining, Quarrying, etc.		IV At Household Industry		V In Manufacturing other than Household Industry		VI In Construction		VII In Trade and Commerce		VIII In Transport, Storage and Communications		IX In Other Services		X Non-workers	
	M	F	M	F	M	F	M	F	M	F	M	F	M	F	M	F	M	F	M	F
1	17	18	19	20	21	22	23	24	25	26	27	28	29	30	31	32	33	34	35	36
96	4	3	1	1	..	..	...	..	..	...	..	..	..	...	..	..	..	..	3	1
97	2	2	..	...	...	..	..	..	..	..	...	..	..	..	..	..	..	..	3	7
98	18	15	1	1	..	...	..	..	..	..	..	..	..	...	..	..	..	..	16	7
99	20	17	5	5	..	...	...	..	..	..	...	..	..	...	..	..	7	6	23	17
100	40	42	..	..	...	...	...	..	..	..	...	..	..	...	..	..	7	5	38	16
101	5	11	6	6	..	...	...	...	..	..	...	...	...	...	..	..	1	1	8	10
102	21	27	1	1	..	..	..	..	..	..	...	...	...	...	..	..	6	4	16	11
103	15	9	..	...	..	...	...	...	..	..	...	...	...	...	..	..	..	..	7	4
104	3	..	..	..	..	..	..	...	..	..	...	...	..	...	..	..	..	..	..	6
105	27	27	6	5	..	..	1	1	..	..	..	..	...	..	..	..	4	4	19	27
106	4	3	2	3	..	...	...	..	..	..	...	...	..	..	..	..	..	..	..	9
107	27	26	2	2	..	...	...	..	..	..	...	...	..	..	..	..	5	4	18	18
108	3	5	..	..	..	...	...	..	..	..	...	...	..	..	..	..	2	4	..	1
109	8	9	2	2	..	...	—	...	..	...	—	—	...	...	..	..	..	...	7	3
110	8	6	..	..	..	...	—	...	...	...	—	—	..	..	..	..	2	2	2	8
111	10	13	3	2	..	—	—	—	—	—	—	—	..	..	..	..	4	4	16	5
112	26	29	..	..	..	...	..	..	...	..	..	..	..	..	..	..	2	3	24	13
113	43	42	3	2	2	4	1	1	..	..	..	..	..	...	...	..	..	..	25	27
114	22	18	..	..	1	1	..	..	..	..	..	...	...	..	..	..	..	..	20	13
115	49	50	5	3	10	4	5	8	..	..	...	...	...	..	..	..	..	..	49	35
116	5	6	..	..	..	..	...	...	—	—	—	—	...	..	..	..	..	..	4	2
117	21	18	2	1	5	3	4	4	..	..	..	...	2	...	..	..	4	1	21	37
118	8	6	..	..	..	...	...	..	...	..	..	...	..	...	..	..	..	..	5	6
119	18	15	..	..	..	...	..	..	...	...	..	...	..	...	..	..	..	..	7	10
120	24	29	..	..	1	1	..	..	..	..	..	...	..	...	..	..	..	..	13	13
121	3	5	..	..	1	1	..	..	..	..	..	...	...	..	..	..	..	..	2	2
122	3	3	..	..	..	...	..	..	..	..	..	...	..	..	..	..	..	..	1	3
123	24	15	4	10	..	..	...	..	..	..	..	...	..	..	..	..	..	..	19	14
124	3	4	1	1	..	..	..	..	..	..	..	...	..	..	..	..	..	..	3	3
125	220	125	..	15	21	...	11	15	..	..	...	...	12	15	3	..	151	79	309	356
126	24	17	15	10	...	...	...	—	...	..	..	...	..	...	..	..	..	..	12	17
127	30	32	2	5	4	4	...	...	...	..	..	..	..	..	..	..	..	..	19	27
128	44	46	..	..	..	..	..	..	..	..	..	..	..	..	..	..	..	..	31	34
129	40	48	7	8	..	..	..	..	..	..	..	..	..	..	..	..	..	..	28	28
130	3	3	..	..	..	..	...	...	..	...	..	..	..	...	..	..	..	..	..	6

Sl. No.	District/Subdivision/Taluk/ Police Station/Village/Town	Area in Sq. miles/ acres	Occupied residential houses		Total No. of persons enumerated			Scheduled Castes		Scheduled Tribes		Literate and educated persons		Total Workers (I—IX)	
			No. of Houses	No. of House-holds	P	M	F	M	F	M	F	M	F	M	F
1	2	3	4	5	6	7	8	9	10	11	12	13	14	15	16
131	Budukalu	... ..	4	4	17	11	6	3	2	8	4	..	..	6	4
132	Dadipadara	... ..	3	3	9	4	5	3	4	1	1	..	..	3	4
133	Agarpadar	... ..	4	4	17	11	6	..	..	11	6	..	..	4	5
134	Junagam	.. ..	20	20	79	38	41	..	..	..	..	5	..	26	21
135	Pangapoda R	... ..	7	7	35	19	16	..	..	19	16	1	..	10	10
136	Sakarpodi	... ..	25	25	90	45	45	..	..	42	44	8	..	34	28
137	Bukukia	... ..	8	8	34	15	19	..	..	14	16	..	..	7	12
138	Marapanga	... ..	8	8	29	13	16	..	..	11	11	..	..	10	8
139	Sundragam R	... ..	36	36	151	85	66	9	7	70	50	2	..	52	49
140	Jadaranga	.. ..	5	5	24	12	12	..	..	12	12	..	..	8	6
141	Padmapadar P	... ...	48	48	238	109	129	16	12	15	25	13	3	69	68
142	Trajakia	... ..	16	16	61	31	30	1	2	30	28	1	..	22	20
143	Jalapanga	.. ..	1	1	4	2	2	2	2	..	..	..	..	1	..
144	Landaragam	... ..	8	8	34	19	15	3	2	16	13	..	..	12	9
145	Tragibhata	... ..	30	30	138	68	70	..	..	..	..	5	..	41	21
146	Malisikia	... ..	84	85	358	167	191	26	36	125	77	4	..	114	119
147	Tagakia	... ..	28	28	118	53	65	7	11	41	50	2	..	32	38
148	Karamaha	.. ..	10	10	43	21	22	..	..	19	20	..	..	13	9
149	Dadgamunda	.. ..	4	4	16	5	11	1	2	4	9	..	..	..	7
150	Kutipadar	... ...	12	12	54	22	32	..	..	22	32	4	..	17	22
151	Sangusalo	.. ..	12	12	50	27	23	6	4	20	17	..	..	17	15
152	Surakoi	.. ..	11	11	38	24	14	..	..	23	14	..	..	19	9
153	Kudukalkia	.. ..	35	35	154	73	81	8	13	61	64	..	..	53	34
154	Tapadipadar	.. ..	3	3	27	15	12	..	..	10	10	4	..	6	5
155	Detasara	... ..	3	3	13	8	5	8	5	..	..	..	..	4	3
156	Salaguda P	.. ..	33	33	129	56	73	23	30	23	30	3	..	49	33
157	Balapadar	.. ..	1	1	8	5	3	..	..	5	3	..	..	2	1
158	Baliguda P, M, H, Hos, Pto, R	.. ...	503	506	2,164	1,230	934	236	242	56	66	740	189	660	279
159	Nuasahi P	.. ...	240	240	1,052	528	524	164	151	34	51	267	42	312	271
160	Guiballi	.. ...	8	8	32	20	12	20	12	..	..	14	12	10	5
161	Gamapadar	... ...	34	34	165	80	85	26	32	43	39	9	..	49	30
162	Biraguda P	... ...	28	28	125	60	65	5	2	52	62	20	2	35	28
163	Jhimargam	.. ...	5	5	19	9	10	..	..	9	10	1	..	6	3
164	Chingurugam	... ...	5	5	16	8	8	..	..	8	8	..	..	5	4
165	Gudelipadar R	... ..	6	6	25	10	15	..	..	10	15	..	..	6	9

contd.

Sl. No.	Workers																			
	I As Cultivator		II As Agricultural Labourer		III In Mining, Quarrying, etc.		IV At Household Industry		V In Manufacturing other than Household Industry		VI In Construction		VII In Trade and Commerce		VIII In Transport, Storage and Communications		IX In Other Services		X Non-workers	
	M	F	M	F	M	F	M	F	M	F	M	F	M	F	M	F	M	F	M	F
1	17	18	19	20	21	22	23	24	25	26	27	28	29	30	31	32	33	34	35	36
131	4	3	1	..	..	..	..	..	..	..	..	..	..	..	..	..	1	1	5	2
132	3	3	..	..	..	..	..	..	..	..	..	..	..	..	..	..	..	1	1	1
133	4	5	..	..	...	..	..	..	..	..	..	..	..	..	..	..	..	..	7	1
134	16	13	1	...	...	..	1	..	..	..	..	...	..	..	..	..	8	8	12	20
135	8	6	..	...	...	..	...	..	..	..	..	..	..	..	..	..	2	4	9	6
136	30	24	..	...	...	..	..	..	..	..	..	..	..	...	...	..	4	4	11	17
137	6	11	..	...	1	1	..	..	..	..	..	..	..	..	..	..	..	..	8	7
138	8	5	..	..	2	2	..	..	..	..	..	..	...	..	..	..	..	1	3	8
139	44	39	..	...	4	3	1	1	..	..	..	..	..	..	..	..	3	6	33	17
140	4	4	..	...	...	..	..	..	...	..	..	..	...	...	..	...	4	2	4	6
141	38	39	..	..	1	1	2	3	..	..	..	..	..	..	..	..	28	25	40	61
142	21	20	..	..	1	..	...	..	..	..	..	..	..	..	..	...	..	..	9	10
143	..	..	..	..	...	..	..	..	..	..	..	..	..	..	..	..	1	..	1	2
144	9	7	..	..	..	..	..	..	..	..	..	...	..	...	..	...	3	2	7	6
145	30	21	...	..	...	..	1	...	..	..	...	..	..	..	..	...	10	..	27	49
146	111	108	..	..	..	..	3	2	..	..	..	..	..	...	..	..	..	9	53	72
147	25	30	..	..	2	1	3	2	..	..	..	..	2	3	..	..	..	2	21	27
148	10	9	1	...	2	..	..	..	..	..	...	..	..	...	..	..	..	..	8	13
149	..	7	..	..	...	..	..	..	..	..	..	...	...	..	...	..	..	..	5	4
150	17	22	..	..	..	..	..	..	...	..	...	..	...	..	...	..	..	..	5	10
151	12	12	..	..	1	1	..	..	..	..	..	..	..	..	...	..	4	2	10	8
152	18	9	..	..	1	..	..	..	..	...	..	...	..	...	...	..	..	..	5	5
153	47	34	..	..	1	..	..	..	...	...	...	..	..	...	..	..	5	..	20	47
154	5	4	1	..	..	..	..	..	..	..	..	..	..	..	..	..	..	1	9	7
155	4	3	...	..	..	..	..	..	...	...	..	...	..	..	...	...	..	..	4	2
156	30	31	..	..	9	1	2	..	..	..	..	...	1	..	..	..	7	1	7	40
157	2	1	..	..	...	..	..	..	..	..	..	..	..	..	..	..	..	..	3	2
158	75	60	108	114	10	2	40	5	2	..	30	..	66	9	13	..	316	89	570	655
159	102	102	12	12	3	..	22	12	...	..	..	...	3	..	..	..	170	145	216	253
160	10	5	..	...	...	..	..	..	..	..	..	..	..	..	..	..	..	..	10	7
161	32	22	1	..	2	..	..	..	..	..	..	...	...	..	..	..	14	8	31	55
162	24	22	1	..	1	..	..	..	..	...	..	...	..	..	..	..	9	6	25	37
163	4	2	..	...	..	..	..	..	..	..	..	...	..	..	..	..	2	1	3	7
164	2	2	..	...	...	..	..	...	..	..	..	..	..	..	..	..	3	2	3	4
165	2	3	3	5	1	1	..	..	..	..	..	..	..	..	..	..	..	..	4	6

Sl. No.	District/Subdivision/Taluk/ Police Station/Village/Town	Area in Sq. miles/ acres	Occupied residential houses		Total No. of persons enumerated			Scheduled Castes		Scheduled Tribes		Literate and educated persons		Total Workers (I—IX)	
			No. of Houses	No. of House-holds	P	M	F	M	F	M	F	M	F	M	F
1	2	3	4	5	6	7	8	9	10	11	12	13	14	15	16
166	Sarupada	.. ...	9	9	35	15	20	..	..	15	20	..	..	11	11
167	Gadapenja	... ..	4	4	13	7	6	..	..	7	6	..	..	7	6
168	Padikia R	... ...	16	16	60	30	30	1	2	29	28	..	..	22	17
169	Nadapanga	... ..	5	5	21	10	11	..	..	10	11	..	..	8	4
170	Jarupadi	... ..	2	2	9	6	3	...	...	6	3	..	..	2	..
171	Dumudi	... ...	9	9	41	20	21	10	13	..	..	6	1	12	9
172	Salaguda	... ..	4	4	13	7	6	4	4	3	2	1	...	4	4
173	Sipanjari	.. ..	45	45	206	97	109	15	8	78	94	17	...	70	31
174	Pangapada	.. ..	8	8	29	16	13	2	4	12	8	..	..	9	2
175	Padaripada	.. ..	15	15	73	34	39	...	..	34	38	2	...	20	12
176	Musukilia R	.. ..	4	4	19	11	8	...	..	6	3	1	...	4	...
177	Ganjupadi	.. ..	13	13	66	35	31	21	11	12	18	7	..	19	9
178	Penamunda	.. ..	2	2	9	3	6	..	..	1	2	2	..	3	3
179	Dapajaragi	.. ..	5	5	27	14	13	5	4	9	9	...	..	11	11
180	Ganjaripadi	.. ..	9	9	46	24	22	4	7	17	13	4	..	11	12
181	Bandapanga	.. ..	10	10	60	30	30	10	11	15	16	8	1	16	18
182	Indiraja	... ..	6	6	23	11	12	7	8	4	4	..	..	11	4
183	Budrukia P	... ..	66	66	290	149	141	28	29	82	88	41	6	100	91
184	Masinapada	.. ..	19	19	74	38	36	2	2	35	32	..	..	27	27
185	Badagam P	.. ..	86	86	386	181	205	60	75	66	98	41	7	118	123
186	Kamapadar	.. ..	9	9	51	24	27	11	11	8	11	4	...	15	20
187	Kitapadar	.. ..	5	5	18	7	11	...	...	7	11	..	...	7	9
188	Gangarbadi	... ..	5	5	21	11	10	5	2	6	8	1	..	7	9
189	Damikia P	... ..	18	18	75	38	37	1	..	22	17	15	..	24	20
190	Kamapada	.. ..	7	7	32	16	16	2	2	14	14	..	...	11	11
191	Digipada P	.. ..	42	42	176	78	98	27	23	31	51	18	1	50	64
192	Bajiripada	.. ..	15	15	73	33	40	..	..	24	34	..	..	20	23
193	Jaripada	.. ..	14	14	53	28	25	7	3	16	18	4	..	15	18
194	Laharipanga	.. ..	3	3	10	6	4	..	..	6	4	..	..	4	4
195	Madipanga	... ..	11	11	46	27	19	..	..	24	19	4	...	18	14
196	Dalajagiri	... ..	5	5	22	16	6	..	..	16	6	..	..	11	5
197	Ballipadar	... ..	17	17	67	37	30	7	10	26	17	4	..	21	20
198	Pakulada R	.. ..	14	14	54	22	32	..	..	17	28	..	..	14	21
199	Baripada	.. ..	29	29	114	56	58	3	6	45	45	10	..	37	39
200	Jargisuga	.. ..	7	7	34	21	13	2	3	19	10	..	..	12	9

contd.

Sl. No.	Workers																			
	I As Cultivator		II As Agricultural Labourer		III In Mining, Quarrying, etc		IV At Household Industry		V In Manufacturing other than Household Industry		VI In Construction		VII In Trade and Commerce		VIII In Transport, Storage and Communications		IX In Other Services		X Non-workers	
	M	F	M	F	M	F	M	F	M	F	M	F	M	F	M	F	M	F	M	F
1	17	18	19	20	21	22	23	24	25	26	27	28	29	30	31	32	33	34	35	36
166	11	10	..	..	..	..	..	..	...	..	..	..	..	..	..	..	...	1	4	9
167	7	6	..	..	..	..	..	..	...	..	...	...	...	...	..	..	...	..	..	..
168	9	6	13	6	..	..	..	..	..	..	...	...	...	...	..	..	..	5	8	13
169	2	2	5	1	..	...	..	..	..	..	...	..	..	..	..	..	1	1	2	7
170	2	..	..	...	...	..	..	..	..	..	...	..	..	..	...	...	—	—	4	3
171	5	2	..	..	..	..	1	..	..	..	..	..	1	1	..	..	5	6	8	12
172	1	1	..	..	..	..	2	2	..	..	..	..	..	..	..	..	1	1	3	2
173	44	26	10	2	..	..	2	..	..	...	..	..	..	..	..	..	14	3	27	78
174	4	..	..	..	1	..	..	...	..	...	..	..	..	..	..	..	4	2	7	11
175	16	10	3	1	1	...	...	..	..	..	..	..	...	...	..	..	..	1	14	27
176	4	..	..	..	..	...	...	..	...	..	—	...	...	...	...	..	..	..	7	8
177	8	7	..	...	...	...	...	..	..	...	...	...	...	...	..	..	11	2	16	22
178	1	1	..	..	...	...	...	...	...	...	...	...	...	...	..	..	2	2	...	3
179	6	7	...	...	...	..	...	...	...	...	...	...	...	...	..	..	5	4	3	2
180	5	6	...	...	1	1	—	...	...	...	...	...	...	...	..	..	5	5	13	10
181	7	7	1	1	...	...	3	3	...	...	...	...	...	...	...	..	5	7	14	12
182	7	..	..	..	..	..	...	...	...	...	...	...	...	...	...	..	4	4	..	8
183	80	70	..	...	5	5	3	...	...	...	..	...	2	2	...	..	10	14	49	50
184	26	26	...	...	1	1	..	..	...	...	...	...	...	...	...	..	..	..	11	9
185	68	81	..	...	7	2	11	8	...	..	...	...	...	..	...	..	32	32	63	82
186	2	5	4	...	...	...	5	7	..	..	—	...	...	...	...	..	4	8	9	7
187	7	9	..	...	..	..	..	...	..	...	—	..	...	...	—	..	..	..	..	2
188	4	6	..	..	2	2	..	..	..	...	...	...	...	...	..	..	1	1	4	1
189	14	13	1	1	2	1	4	4	..	..	...	...	..	..	..	..	3	1	14	17
190	5	6	5	4	..	..	..	..	..	..	..	...	..	...	..	...	1	1	5	5
191	34	44	..	..	1	..	..	1	..	..	..	..	2	...	..	..	13	19	28	34
192	20	23	..	..	..	..	..	..	..	..	..	...	..	..	..	..	..	..	13	17
193	9	11	2	2	..	..	3	3	..	..	..	...	..	..	..	..	1	2	13	7
194	4	4	..	..	..	..	..	...	..	...	..	..	..	...	...	..	..	..	2	...
195	12	14	..	..	..	..	...	..	...	..	...	...	...	—	..	..	6	..	9	5
196	8	3	3	2	..	..	...	...	—	—	—	—	...	—	—	...	..	..	5	1
197	14	13	...	...	1	...	—	...	—	—	—	—	...	...	...	...	6	7	16	10
198	7	14	...	1	2	...	—	...	—	—	—	—	...	—	—	...	5	6	8	11
199	32	32	...	1	2	1	1	2	...	—	...	..	...	...	...	..	2	3	19	19
200	12	9	..	...	...	...	—	...	..	—	..	..	..	—	...	...	—	...	9	4

Sl. No.	District/Subdivision/Taluk/ Police Station/Village/Town	Area in Sq. miles/ acres	Occupied residential houses		Total No. of persons enumerated			Scheduled Castes		Scheduled Tribes		Literate and educated persons		Total Workers (I—IX)	
			No. of Houses	No. of House-holds	P	M	F	M	F	M	F	M	F	M	F
1	2	3	4	5	6	7	8	9	10	11	12	13	14	15	16
201	Dagarpanga	.. ..	7	7	29	13	16	1	..	10	12	..	..	8	7
202	Hatimunda	.. ..	3	3	15	8	7	..	..	8	7	2	..	5	5
203	Bandasapanga	.. ..	4	4	20	8	12	1	6	5	4	2	..	5	8
204	Dandapadar P	.. ..	89	89	424	200	224	142	199	28	2	103	10	121	67
205	Jadabanda	.. ..	11	11	47	25	22	5	8	4	3	6	1	16	9
206	Ganjargam P	.. ..	11	11	47	25	22	..	..	21	20	..	...	15	13
207	Kitangajodi	.. ..	3	3	17	9	8	..	..	9	8	..	...	9	4
208	Tamanji	.. ..	13	13	60	31	29	3	2	28	27	1	...	23	18
209	Sarupada	.. ..	10	10	34	14	20	..	..	14	20	..	..	11	14
210	Alimila P	.. ..	41	41	180	86	94	18	20	55	67	21	...	62	58
211	Sautikia P	.. ..	41	41	181	82	99	11	12	49	55	29	1	57	55
212	Nainipalli	.. ..	18	18	84	39	45	4	5	32	37	..	..	30	32
213	Damapada	.. ..	12	12	38	18	20	13	15	4	4	..	...	12	14
214	Alisaru	.. ..	6	6	19	6	13	...	...	5	12	..	...	5	9
215	Pasari	.. ..	7	7	35	17	18	...	...	8	11	3	...	13	13
216	Karlapanga	.. ..	3	3	10	5	5	..	..	5	5	..	..	4	3
217	Manikakuti	... ..	17	17	58	27	31	..	..	17	23	2	..	18	20
218	Balisuga	.. ..	27	27	138	66	72	6	7	53	57	6	...	47	49
219	Nuasahi R	.. ..	8	8	36	16	20	..	...	15	16	..	..	11	12
220	Kilapada	.. ..	19	19	71	35	36	3	3	32	33	4	...	27	22
221	Nelipada	.. ..	17	17	55	32	23	..	..	23	19	11	...	24	19
222	Mahasingapada	.. .	5	5	20	12	8	2	2	10	6	..	...	11	7
223	Gajurpadi	.. ..	8	8	31	16	15	—	..	16	15	..	..	11	9
224	Purepadar	... ..	4	4	17	10	7	..	..	10	7	..	..	6	3
225	Salagpadar	.. .	8	8	33	20	13	3	3	15	9	..	..	10	11
226	Pajengpata	.. ..	5	5	16	10	6	..	..	10	6	..	...	10	6
227	Barapada	.. ..	10	10	32	16	16	..	..	15	15	..	..	12	11
228	Sumapadi	.. ..	2	2	6	3	3	...	..	3	3	..	...	3	3
229	Dalamila	.. ..	8	8	25	14	11	2	1	10	9	..	..	11	10
230	Sandurgam	.. ..	7	7	20	12	8	..	..	12	8	..	..	12	8
231	Pirapadi R	.. ..	6	6	25	9	16	..	..	9	16	...	...	6	13
232	Andaragam	.. ..	11	11	46	18	28	..	..	4	11	1	...	13	14
233	Bandupada	.. ..	16	16	50	25	25	9	10	10	10	1	...	17	16
234	Munjapanga	.. ..	6	6	20	7	13	..	..	7	13	..	...	7	9
235	Kilu	.. ..	16	16	50	28	22	..	..	1	..	2	...	17	15

contd.

Sl. No.	Workers																			
	I As Cultivator		II As Agricultural Labourer		III In Mining, Quarrying, etc.		IV At Household Industry		V In Manufacturing other than Household Industry		VI In Construction		VII In Trade and Commerce		VIII In Transport, Storage and Communications		IX In Other Services		X Non-worke	
	M	F	M	F	M	F	M	F	M	F	M	F	M	F	M	F	M	F	M	]
1	17	18	19	20	21	22	23	24	25	26	27	28	29	30	31	32	33	34	35	3
201	6	5	..	..	..	...	...	...	...	..	..	..	..	..	..	..	2	2	5	
202	5	5	..	...	...	..	...	...	...	..	..	..	..	..	..	..	..	..	3	
203	4	7	...	...	1	1	...	...	..	..	..	..	..	..	...	...	..	..	3	
204	102	67	..	..	..	...	...	...	...	..	..	..	..	...	...	...	19	..	79	157
205	1	..	11	6	..	...	4	2	..	..	..	..	..	...	...	..	..	1	9	13
206	15	13	..	...	...	...	...	...	...	...	..	..	..	...	..	...	..	...	10	9
207	9	4	..	...	...	...	...	...	...	..	..	..	..	..	..	...	..	..	..	4
208	20	15	2	2	...	...	...	...	...	..	..	..	..	..	..	...	1	1	8	11
209	10	8	1	1	...	...	...	...	...	..	..	..	..	...	...	...	..	5	3	6
210	52	54	2	—	2	...	2	1	..	..	..	..	..	..	..	...	4	3	24	36
211	39	46	1	—	2	2	7	1	..	..	..	..	1	..	...	...	7	6	25	44
212	27	32	—	—	1	...	2	...	..	..	..	..	..	..	...	..	..	..	9	13
213	7	12	—	—	...	...	3	1	2	..	..	..	..	1	..	..	..	..	6	6
214	4	8	—	—	1	1	...	...	...	..	..	..	..	..	..	..	..	..	1	4
215	13	13	—	—	—	...	...	...	...	..	...	..	..	..	..	..	..	..	4	5
216	4	3	...	...	...	—	...	...	...	..	..	..	..	..	..	..	..	..	1	2
217	11	15	4	4	1	—	1	1	...	..	..	..	...	..	...	..	1	..	9	11
218	39	41	3	2	—	—	5	6	...	..	..	...	...	..	..	..	..	..	19	23
219	8	9	2	2	1	1	...	...	...	..	...	...	...	..	..	..	..	..	5	8
220	26	22	...	...	1	—	—	—	...	..	..	...	...	..	...	..	..	..	8	14
221	17	19	4	...	...	—	1	—	...	...	...	..	1	..	..	...	1	...	8	4
222	10	6	1	1	—	...	—	—	...	..	...	..	..	..	..	...	...	..	1	1
223	11	9	—	...	—	...	—	—	...	...	...	...	...	...	...	..	..	...	5	6
224	6	3	...	...	—	...	—	—	...	...	...	...	...	..	..	...	..	...	4	4
225	7	9	3	2	—	—	—	—	...	..	..	...	...	..	..	..	..	...	10	2
226	10	6	...	...	...	...	...	...	...	...	...	...	...	...	..	..	...	...	...	...
227	11	10	...	...	1	1	...	...	...	...	...	...	...	...	..	..	..	...	4	5
228	3	2	...	1	..	...	...	...	...	...	...	...	...	...	...	...	...	...	...	...
229	7	7	1	2	1	1	2	...	...	...	...	...	...	...	..	...	...	...	3	1
230	12	8	..	...	..	..	...	...	..	...	...	...	...	...	...	...	..	..	..	...
231	5	8	1	5	...	..	...	...	...	...	...	...	...	..	..	...	..	...	3	3
232	8	10	1	3	1	..	2	...	...	..	..	..	..	..	..	...	1	1	5	14
233	12	12	3	4	...	...	2	...	...	..	..	..	..	..	..	..	..	..	8	9
234	7	9	...	...	...	...	..	...	...	...	...	...	..	..	..	..	..	..	..	4
235	14	11	1	1	1	2	..	..	...	..	..	..	..	..	..	...	1	1	11	7

Sl. No.	District/Subdivision/Taluk/ Police Station/Village/Town	Area in Sq. miles/ acres	Occupied residential houses		Total No. of persons enumerated			Scheduled Castes		Scheduled Tribes		Literate and educated persons		Total Workers (I—IX)	
			No. of Houses	No. of House-holds	P	M	F	M	F	M	F	M	F	M	F
1	2	3	4	5	6	7	8	9	10	11	12	13	14	15	16
236	Maskapadar	... ..	9	9	32	15	17	..	..	10	14	..	..	15	17
237	Chuasahi	... ..	7	7	31	17	14	4	2	13	12	..	..	9	9
238	Kaskapikadi	... ..	22	22	88	44	44	1	..	37	39	1	..	25	31
239	Bakaramunda	... ...	28	28	132	63	69	10	9	53	60	11	..	43	39
240	Debarsahi	... ...	5	5	21	9	12	...	...	5	3	1	...	6	8
241	Dindigam	... ...	6	6	20	10	10	..	..	10	10	..	..	10	7
242	Madinata P	... ..	47	47	214	104	110	16	13	80	87	19	..	64	67
243	Kanjarsahi	... ...	9	9	37	17	20	3	3	14	17	4	..	14	11
244	Sitapadi R	... ...	6	6	25	14	11	..	..	14	11	..	..	10	7
245	Sarukai	... ...	20	20	86	43	43	..	..	37	36	..	...	31	24
246	Kutikia P, Po	... ...	132	132	596	302	294	17	12	176	188	51	2	191	154
247	Majuballi	... ...	8	8	42	20	22	..	..	20	22	..	..	16	15
248	Gedra	... ...	10	10	38	20	18	..	...	20	18	..	..	17	12
249	Sudamunda	... ..	8	8	40	20	20	5	6	13	10	..	..	10	11
250	Dadikia	... ..	5	5	24	11	13	..	..	11	13	..	..	8	10
251	Midiakia P, Po	.. ..	70	70	300	149	151	9	10	2	3	65	7	82	82
252	Bandaguda	... ..	18	18	80	38	42	11	14	27	28	..	...	23	27
253	Ballikia	.. ...	5	5	21	13	8	..	..	12	8	1	...	10	5
254	Muchadikia	.. ...	17	17	72	38	34	6	5	30	27	3	...	18	23
255	Eripiguda R	... ...	19	19	93	40	53	9	16	30	35	9	1	27	26
256	Bandaguda	.. ...	5	5	20	11	9	...	...	11	9	1	..	5	6
257	Dadalkia	... ...	3	3	11	7	4	...	..	7	4	..	..	5	2
258	Bajakia	.. ...	13	13	56	33	23	8	5	25	18	3	..	19	13
259	Kaditaga	.. ...	9	9	37	16	21	6	7	10	14	...	...	10	12
260	Tabapada	.. ...	5	5	25	13	12	5	7	8	5	1	...	9	9
261	Paralapanga P, R	.. ...	21	21	75	37	38	...	...	35	37	5	1	21	25
262	Baulamaha	... ..	39	39	181	87	94	14	16	62	68	9	...	62	72
263	Panguramita	... ...	9	9	40	15	25	3	6	8	12	2	..	10	14
264	Bagarumil	... ..	11	11	50	29	21	3	2	25	19	...	..	15	16
265	Ladumila	... ..	31	31	139	68	71	29	28	38	42	...	..	44	43
266	Alimaha P	.. ..	13	13	57	30	27	7	7	23	20	..	...	15	20
267	Kurumangia	... ...	5	5	15	7	8	...	...	7	8	..	...	6	6
268	Nuasahi R	.. ...	15	15	75	40	35	...	...	..	..	21	...	23	26
269	Baraguda	... ...	6	6	27	11	16	...	...	11	16	...	...	5	9
270	Sukunjia	... ...	8	8	35	21	14	17	9	4	5	..	...	9	8

contd.

Sl. No.	Workers																			
	I As Cultivator		II As Agricultural Labourer		III In Mining, Quarrying, etc.		IV At Household Industry		V In Manufacturing other than Household Industry		VI In Construction		VII In Trade and Commerce		VIII In Transport, Storage and Communications		IX In Other Services		X Non-workers	
	M	F	M	F	M	F	M	F	M	F	M	F	M	F	M	F	M	F	M	F
1	17	18	19	20	21	22	23	24	25	26	27	28	29	30	31	32	33	34	35	36
236	15	17	...	...	...	..	..	..	..	..	..	..	..	..	..	..	..	..	..	..
237	7	7	...	...	...	...	..	..	..	..	..	..	..	..	..	..	2	2	8	5
238	14	20	...	...	..	...	1	1	..	..	..	...	..	..	..	..	10	10	19	13
239	32	37	1	...	5	1	..	..	...	..	..	..	..	...	..	..	5	1	20	30
240	3	3	2	5	...	...	...	..	...	..	..	..	..	...	..	..	1	..	3	4
241	10	7	...	...	...	...	...	..	..	..	..	..	..	..	..	..	..	...	..	3
242	46	48	2	7	2	2	6	3	..	..	..	..	1	..	..	..	7	7	40	43
243	13	10	...	...	...	...	...	..	1	1	..	...	..	...	..	..	..	...	3	9
244	10	7	...	...	...	...	...	...	..	...	..	...	..	..	..	..	..	...	4	4
245	22	24	9	...	...	...	...	...	..	..	..	..	...	..	..	..	..	...	12	19
246	126	114	7	2	8	4	10	4	...	..	..	...	6	...	..	..	34	30	111	140
247	16	15	...	..	...	...	..	..	..	..	..	..	..	..	..	..	..	...	4	7
248	12	9	5	3	...	..	...	..	..	..	..	..	..	..	..	..	..	..	3	6
249	8	8	..	..	...	...	2	3	..	..	..	..	...	..	..	..	..	..	10	9
250	8	10	...	..	...	...	..	..	..	..	..	..	...	..	..	..	..	..	3	3
251	33	39	41	39	...	...	3	3	..	..	..	..	2	1	..	..	3	..	67	69
252	15	18	7	8	...	...	1	1	..	..	..	..	..	..	..	..	..	..	15	15
253	3	2	7	3	...	...	..	..	..	..	..	..	..	..	..	..	..	..	3	3
254	14	17	2	4	...	...	2	2	..	..	..	..	..	..	..	..	..	..	20	11
255	19	20	7	5	..	...	1	1	..	..	..	..	..	..	..	..	..	..	13	27
256	5	6	..	...	...	...	...	..	..	...	..	..	..	..	..	..	..	..	6	3
257	4	2	1	...	...	..	...	..	..	..	..	..	..	..	..	..	..	..	2	2
258	10	8	9	5	...	..	...	..	..	..	..	..	..	..	..	..	..	..	14	10
259	10	12	..	...	...	...	..	..	..	..	..	...	..	..	..	..	..	..	6	9
260	9	9	..	..	...	...	..	..	..	..	..	..	..	..	..	..	..	..	4	3
261	20	22	...	3	...	..	...	..	..	..	..	...	..	..	..	..	1	..	16	13
262	41	56	16	13	3	2	2	1	..	..	..	..	..	...	..	..	..	..	25	22
263	..	..	8	10	...	..	2	4	..	..	..	..	..	...	..	..	..	..	5	11
264	12	12	3	4	...	..	..	..	..	..	..	..	..	..	..	..	..	..	14	5
265	37	35	4	5	...	..	3	3	..	..	..	..	..	...	..	..	..	..	24	28
266	10	12	5	8	...	..	..	..	..	..	..	..	..	..	..	..	..	..	15	7
267	5	5	1	1	...	..	..	..	..	..	..	..	..	..	..	..	..	..	1	2
268	18	15	5	11	...	..	..	..	..	..	..	..	..	..	..	..	..	..	17	9
269	5	9	..	..	...	..	..	..	..	..	..	..	..	..	..	..	..	..	6	7
270	9	8	...	..	...	...	..	..	..	..	..	..	...	..	..	..	..	..	12	6

Sl. No.	District/Subdivision/Taluk/ Police Station/Village/Town	Area in Sq. miles/ acres	Occupied residential houses		Total No. of persons enumerated			Scheduled Castes		Scheduled Tribes		Literate and educated persons		Total Workers (I—IX)	
			No. of Houses	No. of House-holds	P	M	F	M	F	M	F	M	F	M	F
1	2	3	4	5	6	7	8	9	10	11	12	13	14	15	16
271	Tengari	... ..	12	12	66	39	27	5	2	34	25	..	..	19	15
272	Gegudapadar	... ..	5	5	22	10	12	3	4	7	8	..	..	6	7
273	Sesimila	.. ..	6	6	18	11	7	4	3	7	4	..	..	7	6
274	Dasunjia	.. ..	5	5	16	8	8	1	2	4	5	..	..	8	5
275	Gumudumaha	... ..	20	20	95	51	44	7	5	43	38	..	...	34	30
276	Dungenri	... ...	2	2	11	5	6	..	...	5	6	...	..	2	4
277	Balimaha	... ..	16	16	69	33	36	7	6	26	30	..	..	22	24
278	Kameri	... ..	7	7	32	16	16	..	..	13	13	..	...	10	11
279	Kutipada	.. ...	18	18	78	42	36	38	33	...	..	14	...	21	24
280	Damapadar	.. ..	10	10	50	24	26	..	..	22	23	..	..	15	14
281	Gadrangia	... ...	10	10	42	18	24	13	15	5	9	1	..	10	16
282	Barikia P	.. ..	48	48	205	103	102	48	54	32	46	3	..	67	66
283	Dangamila R	... ...	2	2	7	4	3	..	..	4	3	..	..	2	2
284	Gochhapada R	... ...	37	37	154	76	78	10	9	51	52	..	..	50	51
285	Balupadar	... ..	15	15	64	33	31	8	12	23	17	2	..	22	25
286	Sakabiri	.. ..	4	4	18	8	10	..	..	8	10	..	..	6	5
287	Drawbali	... ...	5	5	20	11	9	..	..	11	9	..	..	11	5
288	Pusangia P	.. ..	77	77	294	144	150	12	12	69	85	43	3	83	53
289	Kakamaha	... ..	8	8	32	14	18	6	9	8	9	2	..	10	3
290	Sirisapanja R	... ..	23	23	96	50	46	2	1	33	41	..	..	30	20
291	Ganguri	... ...	15	15	70	36	34	13	13	23	21	..	..	24	12
292	Diklamila	.. ...	22	22	95	46	49	9	7	37	42	..	..	24	19
293	Tangamaupersahi	... ..	5	5	20	10	10	..	..	10	10	..	..	6	4
294	Tangamtalasahi	... ..	16	16	70	40	30	7	5	33	25	..	..	16	11
295	Jarakipoda	.. ..	2	2	12	5	7	..	..	5	7	..	..	5	..
296	Mahasingi P, Po, R	... ..	307	307	1,216	583	633	82	109	19	16	294	34	375	161
297	Jakaripada R	... ..	40	40	177	80	97	5	4	6	5	33	..	52	19
298	Gumapadar R	... ..	38	38	174	83	91	13	15	30	29	14	..	46	15
299	Matangukupa	.. ..	6	6	19	11	8	..	..	1	1	..	..	6	...
300	Panaketa	... ..	3	3	11	7	4	2	1	5	3	..	..	3	1
301	Padamalpadar P	... ...	2	2	9	5	4	..	...	...	...	...	..	2	...
302	Nuasahi	... ...	11	11	49	23	26	..	..	..	..	..	..	10	6
303	Lengarsahi	... ...	6	6	27	15	12	..	..	6	5	4	..	9	1
304	Tudugam	... ..	15	15	64	35	29	6	7	16	15	11	..	20	6
305	Kachabali P	... ..	16	16	63	29	34	..	..	12	15	7	..	20	12

contd.

Sl. No.	Workers																			
	I As Cultivator		II As Agricultural Labourer		III In Mining, Quarrying, etc.		IV At Household Industry		V In Manufacturing other than Household Industry		VI In Construction		VII In Trade and Commerce		VIII In Transport, Storage and Communications		IX In Other Services		X Non-workers	
	M	F	M	F	M	F	M	F	M	F	M	F	M	F	M	F	M	F	M	F
1	17	18	19	20	21	22	23	24	25	26	27	28	29	30	31	32	33	34	35	36
271	14	12	3	2	...	..	2	1	..	...	...	..	..	..	..	...	..	..	20	12
272	5	6	1	1	...	..	..	...	...	...	...	..	...	..	..	...	...	..	4	5
273	7	6	..	..	...	..	..	..	..	..	..	...	...	..	..	...	..	...	4	1
274	6	3	2	2	...	...	..	..	..	..	...	...	..	..	...	...	..	...	..	3
275	25	24	5	5	..	..	4	1	..	..	...	...	..	..	..	...	..	..	17	14
276	2	4	..	..	...	..	..	..	..	..	...	...	..	..	..	..	..	..	3	2
277	18	21	2	1	...	..	2	2	..	...	..	..	...	..	...	...	..	..	11	12
278	10	11	..	..	...	...	..	..	..	..	..	..	...	...	...	...	...	..	6	5
279	..	..	..	...	...	...	2	2	...	..	..	..	...	...	..	...	19	22	21	12
280	14	13	..	..	...	...	1	1	..	..	..	..	...	..	...	...	..	..	9	12
281	9	14	4	2	...	..	..	...	..	..	..	..	..	...	..	..	..	..	8	8
282	34	32	2	..	...	..	1	1	..	..	..	..	..	..	...	...	30	33	36	36
283	2	2	..	..	...	...	..	...	..	..	..	..	...	...	...	...	..	..	2	1
284	20	25	..	..	..	..	..	..	..	..	..	...	..	..	..	..	30	26	2.	27
285	9	10	12	14	..	..	1	1	..	..	..	..	..	...	...	...	..	..	11	6
286	6	5	..	..	..	..	...	..	..	..	..	...	..	...	..	..	..	..	2	5
287	11	5	..	..	..	..	..	..	..	..	..	...	...	...	..	..	..	..	..	4
288	32	34	28	17	1	..	10	..	..	..	..	...	5	...	...	..	7	2	61	97
289	7	3	..	...	..	...	3	..	...	..	..	..	..	...	...	..	..	..	4	15
290	27	20	2	..	...	..	1	..	...	..	...	..	..	...	...	...	...	..	20	26
291	15	11	6	1	3	..	..	...	...	...	...	..	..	...	...	...	..	...	12	22
292	24	19	..	...	...	..	..	..	...	..	..	..	..	..	...	...	..	..	22	30
293	6	4	..	..	..	..	..	..	...	..	..	...	...	...	...	..	..	..	4	6
294	14	11	..	..	2	..	..	...	...	..	..	...	...	..	...	..	..	..	24	19
295	5	..	..	..	...	..		..	..	..	..	..	...	..	...	..	..	..	..	7
296	135	26	7	..	8	1	35	24	..	..	17	..	26	..	2	...	145	110	208	472
297	32	2	..	...	..	..	3	1	..	..	...	..	1	...	...	..	16	16	28	78
298	27	8	..	..	..	...	4	..	..	...	..	...	..	..	...	...	15	7	37	76
299	..	..	...	..	..	..	..	..	..	..	...	..	..	..	...	...	6	...	5	8
300	2	1	...	...	..	..	..	..	...	...	..	..	..	...	...	...	1	...	4	3
301	..	..	...	...	...	..	..	..	...	...	..	...	..	..	..	..	2	..	3	4
302	..	6	...	..	...	..	..	..	...	...	...	...	..	..	...	...	10	...	13	20
303	..	..	..	..	..	..	..	..	...	..	...	...	..	...	...	..	9	1	6	11
304	2	..	..	..	...	...	..	..	...	...	...	...	2	..	..	...	16	6	15	23
305	3	1	..	..	..	..	..	..	..	...	..	..	..	..	..	...	17	11	9	22

Sl. No.	District/Subdivision/Taluk/ Police Station/Village/Town	Area in Sq. miles/ acres	Occupied residential houses		Total No. of persons enumerated			Scheduled Castes		Scheduled Tribes		Literate and educated persons		Total Workers (I—IX)	
			No. of Houses	No. of House-holds	P	M	F	M	F	M	F	M	F	M	F
1	2	3	4	5	6	7	8	9	10	11	12	13	14	15	16
306	Kudidupa	.. ..	11	11	36	19	17	..	..	13	14	3	..	11	5
307	Bedipadar	.. ..	6	6	29	16	13	..	..	16	13	5	..	9	2
308	Satupaji	.. ..	4	4	18	8	10	..	..	..	..	3	..	7	1
309	Sakusaballi	.. ..	10	10	34	19	15	..	..	19	15	1	..	12	5
310	Ladakuti	.. ..	2	2	6	2	4	..	..	1	4	..	..	2	3
311	Panchaputipali	.. ..	3	3	15	10	5	4	3	6	2	..	..	5	5
312	Limarpada	.. ..	4	4	13	8	5	..	..	8	5	..	..	5	5
313	Giguripadar	.. ..	25	25	102	47	55	4	6	9	13	7	..	28	16
314	Bikangia	.. ..	32	32	133	67	66	16	17	46	47	4	..	39	36
315	Tilakapanga P	.. ..	34	34	119	67	52	24	20	36	24	1	..	39	31
316	Kirakepa	.. ..	8	8	31	16	15	..	..	16	15	..	..	11	7
317	Kapulikapa	.. ..	6	6	32	14	18	..	..	12	15	..	..	12	9
318	Bagad	.. ..	9	9	31	13	18	4	10	4	4	1	..	8	9
319	Lada	.. ..	4	4	12	4	8	..	..	4	8	..	..	4	4
320	Malarpadar	.. ..	8	8	26	13	13	..	..	10	9	2	..	10	10
321	Brubakia	.. ..	8	8	38	23	15	..	..	15	10	..	..	13	9
322	Kilupadu P	.. ..	21	21	84	45	39	4	3	20	17	6	..	29	23
323	Daungia P	.. ..	47	47	208	103	105	1	2	71	74	38	..	63	56
324	Kutakapadar	.. ..	6	6	29	13	16	..	..	13	16	..	..	8	9
325	Godajodipanga	.. ..	6	6	18	12	6	..	..	9	4	2	..	7	5
326	Sainpada P	.. ..	62	62	245	123	122	32	33	45	49	36	1	74	73
327	Badaketa P	.. ..	17	17	83	41	42	19	24	17	8	18	6	27	20
328	Ganipada	.. ..	14	14	69	30	39	5	8	..	3	4	1	15	20
329	Padarpada	.. ..	6	6	28	11	17	3	6	..	..	4	..	6	8
330	Punarsahi	.. ..	6	6	32	15	17	..	..	15	17	..	..	7	6
331	Lakamunda	.. ..	10	10	49	28	21	5	2	16	10	10	2	15	11
332	Parenga	.. ..	8	8	36	21	15	..	..	19	14	1	..	9	9
333	Lainpada	.. ..	10	10	42	19	23	3	3	11	17	3	..	12	15
334	Talangia	.. ..	13	13	51	19	32	1	4	18	28	2	..	15	18
335	Midiagunda P	.. ..	43	43	134	59	75	2	1	52	69	13	4	42	48
336	Gandarigam R	.. ..	25	25	89	44	45	6	9	36	36	8	..	28	30
337	Tatapadi	.. ..	6	6	21	8	13	8	13	..	..	2	..	6	5
338	Siringia P	.. ..	65	65	223	101	122	3	3	87	105	23	1	71	84
339	Padinaja	.. ..	9	9	34	19	15	..	..	18	15	4	..	12	8
340	Kupadanaju P, R	.. ..	12	12	43	23	20	..	..	23	20	1	..	18	15

contd.

Sl. No.	Workers																			
	I As Cultivator		II As Agricultural Labourer		III In Mining, Quarrying, etc.		IV At Household Industry		V In Manufacturing other than Household Industry		VI In Construction		VII In Trade and Commerce		VIII In Transport, Storage and Communications		IX In Other Services		X Non-workers	
	M	F	M	F	M	F	M	F	M	F	M	F	M	F	M	F	M	F	M	F
1	17	18	19	20	21	22	23	24	25	26	27	28	29	30	31	32	33	34	35	36
306	7	..	..	..	..	..	..	..	..	..	..	..	..	..	..	..	4	5	8	12
307	7	1	..	..	..	..	..	..	..	..	..	..	..	..	..	..	2	1	7	11
308	6	..	..	..	..	..	..	..	..	..	..	..	..	..	..	..	1	1	1	9
309	4	4	..	..	..	..	..	..	..	..	..	..	..	..	..	..	8	1	7	10
310	..	..	..	..	..	..	..	..	..	..	..	..	..	..	..	..	2	3	..	1
311	..	..	..	..	..	..	..	..	..	..	..	..	..	..	..	..	5	5	5	..
312	..	..	..	..	..	..	..	..	..	..	..	..	..	..	..	..	..	..	8	5
313	13	11	..	..	..	..	1	..	..	..	..	..	1	..	..	..	13	5	19	39
314	15	18	6	2	..	..	..	..	..	..	..	..	..	..	..	..	18	16	28	30
315	1	..	1	..	..	..	..	..	..	..	..	..	1	..	..	..	36	31	28	21
316	9	2	..	..	..	..	..	..	..	..	..	..	..	..	..	..	2	5	5	8
317	5	7	4	..	..	..	..	..	..	..	..	..	..	..	..	..	3	2	2	9
318	1	1	2	4	1	..	1	1	..	..	..	..	..	..	..	..	3	3	5	9
319	2	2	1	2	..	..	..	..	..	..	..	..	..	..	..	..	1	..	..	4
320	7	9	2	..	..	..	..	..	..	..	..	..	..	..	..	..	1	1	3	3
321	13	9	..	..	..	..	..	..	..	..	..	..	..	..	..	..	..	..	10	6
322	10	10	11	9	..	..	..	..	..	..	..	..	2	..	..	..	6	4	16	16
323	33	27	10	14	1	..	6	2	..	..	..	..	..	..	..	..	13	13	40	49
324	8	9	..	..	..	..	..	..	..	..	..	..	..	..	..	..	..	..	5	7
325	2	1	..	..	..	..	..	..	..	..	..	..	..	..	..	..	5	4	5	1
326	19	22	16	17	5	..	1	1	..	..	..	..	1	..	..	..	32	33	49	49
327	9	5	1	..	..	..	..	..	..	..	..	..	..	..	..	..	17	15	14	22
328	7	10	6	6	..	..	..	..	..	..	..	..	..	..	..	..	2	4	15	19
329	1	..	4	8	..	..	1	..	..	..	..	..	..	..	..	..	..	..	5	9
330	7	6	..	..	..	..	..	..	..	..	..	..	..	..	..	..	..	..	8	11
331	10	8	1	..	..	..	..	..	..	..	..	..	..	..	..	..	4	3	13	10
332	7	7	..	..	..	..	..	..	..	..	..	..	..	..	..	..	2	2	12	6
333	8	11	..	..	1	1	..	..	..	..	..	..	..	..	..	..	3	3	7	8
334	14	16	..	..	..	..	1	1	..	..	..	..	..	..	..	..	..	1	4	14
335	35	41	1	..	3	2	..	..	..	..	..	..	..	..	..	..	3	5	17	27
336	19	18	..	..	..	..	..	..	..	..	..	..	..	..	..	..	9	12	16	15
337	2	2	..	..	..	..	..	..	..	..	..	..	..	..	..	..	4	3	2	8
338	43	50	..	..	2	2	..	..	..	..	..	..	..	..	..	..	26	32	30	38
339	8	8	..	..	..	..	2	..	..	..	..	..	..	..	..	..	2	..	7	7
340	14	14	..	..	..	..	..	..	..	..	..	..	..	..	..	..	4	1	5	5

Sl. No.	District/Subdivision/Taluk/ Police Station/Village/Town		Area in Sq. miles/ acres	Occupied residential houses		Total No. of persons enumerated			Scheduled Castes		Scheduled Tribes		Literate and educated persons		Total Workers (I—IX)	
				No. of Houses	No. of House-holds	P	M	F	M	F	M	F	M	F	M	F
1	2		3	4	5	6	7	8	9	10	11	12	13	14	15	16
341	Nandamaha P	...	—	24	24	111	62	49	4	3	56	45	8	—	30	32
342	Kutupipali R	...	—	2	2	11	4	7	...	—	4	7	1	...	3	7
343	Kandarpadar R	...	..	1	1	3	1	2	...	...	1	2	..	..	1	1
344	Dadkangia	...	..	31	31	134	70	64	—	—	...	..	39	2	39	40
345	Gargumaha	...	—	11	11	45	22	23	...	...	...	..	13	...	16	12
346	Pangapada R	...	...	15	15	74	36	38	6	7	16	15	14	4	21	15
347	Pakalmaha R	...	..	6	6	31	13	18	2	3	1	1	7	—	9	5
348	Madukamala	...	—	8	8	25	15	10	..	..	15	10	—	—	11	8
349	Mundibati R	...	—	5	5	20	10	10	...	...	10	10	...	...	5	10
350	Damipada	...	...	8	8	31	15	16	3	3	12	13	1	...	12	8
351	Jirasipata	...	—	9	9	43	19	24	...	..	19	24	1	...	11	11
352	Adakapadar	...	—	3	3	11	6	5	...	...	6	5	..	..	—	—
353	Banimilla R	...	—	9	9	46	22	24	..	—	22	24	1	..	12	12
354	Madipada P	...	..	21	21	99	47	52	7	6	39	42	7	..	29	21
355	Kadumaha	—	—	8	8	36	22	14	3	1	19	13	1	..	13	9
356	Baratasahi	..	..	6	6	31	15	16	1	2	14	14	..	..	7	7
357	Maskapada	...	..	15	15	61	34	27	2	2	32	25	...	...	18	14
358	Tanganpada	...	..	6	6	27	15	12	...	..	15	12	...	...	11	7
359	Gudamilla	...	..	3	3	17	7	10	..	..	7	10	..	..	7	5
360	Damisahi P	..	..	20	20	79	39	40	32	36	2	2	10	2	19	15
361	Nilipada R	..	..	7	7	30	18	12	7	4	11	8	..	—	10	10
362	Dungarkia	..	..	8	8	31	17	14	1	2	16	12	...	...	14	10
363	Ganjaballi	...	..	11	11	53	26	27	5	6	21	21	..	..	20	13
364	Gandamilla	..	..	10	10	45	18	27	1	3	17	24	..	..	15	16
365	Kargaballi P	...	..	12	12	54	26	28	4	6	22	22	4	..	23	23
366	Tapargam	..	...	14	14	49	24	25	4	3	20	22	—	—	19	15
367	Subarkia	..	...	6	6	27	12	15	2	2	10	13	—	—	10	11
368	Dabalikia	..	..	17	17	89	33	56	1	4	32	52	—	—	25	36
369	Kurtamgarh P, R	..	..	123	123	548	272	276	92	105	55	46	98	22	145	106
370	Badulipadar	..	..	9	9	43	24	19	...	—	24	19	..	—	13	13
371	Biraguda P	...	..	8	8	42	19	23	...	—	19	23	...	...	10	11
372	Patangapadar	...	...	7	7	36	19	17	3	4	16	13	...	...	12	9
373	Siliki	...	...	4	4	26	13	13	—	—	13	13	...	—	5	6
374	Binari	...	...	3	3	22	9	13	—	—	9	13	...	...	9	7
375	Dangaspada	...	..	8	8	42	17	25	2	2	1	21	3	...	12	14

contd.

Sl. No.	Workers																			
	I As Cultivator		II As Agricultural Labourer		III In Mining, Quarrying, etc.		IV At Household Industry		V In Manufacturing other than Household Industry		VI In Construction		VII In Trade and Commerce		VIII In Transport, Storage and Communications		IX In Other Services		X Non-workers	
	M	F	M	F	M	F	M	F	M	F	M	F	M	F	M	F	M	F	M	F
1	17	18	19	20	21	22	23	24	25	26	27	28	29	30	31	32	33	34	35	36
341	24	29	...	...	...	...	..	..	..	..	..	..	..	..	..	..	6	3	32	17
342	3	7	...	...	...	...	...	...	..	..	..	..	..	..	..	..	..	..	1	..
343	1	1	...	...	..	...	..	..	...	..	..	..	..	..	..	..	..	..	..	1
344	30	34	...	...	..	...	4	1	..	..	..	..	2	..	..	..	3	5	31	24
345	10	8	...	...	...	...	3	1	...	..	..	..	..	..	..	..	3	3	6	11
346	8	7	2	...	...	...	...	...	..	..	..	..	..	..	..	...	11	8	15	23
347	7	5	...	...	..	...	2	..	..	..	..	..	..	..	..	..	..	...	4	13
348	11	8	...	...	...	...	..	..	..	..	..	..	..	..	..	..	..	..	4	2
349	5	10	...	...	..	...	...	..	..	..	..	..	..	..	..	..	..	..	5	..
350	9	8	...	...	3	...	..	..	..	..	..	..	..	..	..	..	..	..	3	8
351	11	11	...	...	...	...	..	..	..	..	..	..	..	..	..	...	..	...	8	13
352	..	..	...	...	...	...	...	..	..	...	..	..	..	..	..	..	..	...	6	5
353	11	12	..	...	1	...	..	..	..	..	..	..	..	..	..	..	..	..	10	12
354	23	17	1	1	...	...	1	3	...	..	..	..	..	..	..	..	4	..	18	31
355	13	9	...	...	..	...	...	...	..	..	...	..	..	..	...	...	..	..	9	5
356	6	7	..	...	...	...	1	...	...	...	..	..	..	..	..	..	..	...	8	9
357	17	14	...	...	1	...	...	...	...	...	..	..	..	..	..	..	..	...	16	13
358	11	7	...	...	...	...	...	...	...	...	...	..	..	..	..	..	..	...	4	5
359	7	5	..	...	...	...	...	...	...	...	...	..	..	...	..	...	..	..	..	5
360	10	12	...	...	..	...	6	...	...	...	...	..	1	..	..	...	2	3	20	25
361	9	10	...	...	...	...	1	...	...	...	...	..	...	..	...	...	..	..	8	2
362	12	8	1	2	1	..	...	...	...	...	...	...	...	...	..	..	..	..	3	4
363	10	..	10	13	...	...	...	...	...	...	...	...	...	...	...	...	..	..	6	14
364	14	16	...	..	...	...	1	...	...	...	...	...	...	..	..	...	..	..	3	11
365	14	14	6	9	2	..	..	...	..	...	...	..	..	..	..	..	1	..	3	5
366	14	2	5	11	..	2	..	...	...	..	...	...	..	...	...	..	..	..	5	10
367	8	10	1	1	..	...	1	...	...	..	..	...	..	..	...	..	..	..	2	4
368	18	24	6	12	..	...	1	..	...	...	..	...	..	..	..	..	..	..	8	20
369	51	46	24	42	1	..	20	3	..	..	9	..	6	..	..	..	34	15	127	170
370	12	13	1	..	..	..	..	...	..	..	...	..	...	..	..	..	..	..	11	6
371	8	8	1	2	...	...	1	1	...	...	...	...	...	...	...	..	...	...	9	12
372	9	7	2	2	...	...	1	...	...	...	...	...	...	...	...	..	..	...	7	8
373	4	5	1	1	...	...	...	...	...	...	...	...	...	...	...	..	..	..	8	7
374	9	7	..	..	..	...	...	...	...	...	..	...	...	...	...	..	..	..	..	6
375	9	11	..	1	..	..	1	1	..	..	..	..	..	...	...	..	2	1	5	11

Sl. No.	District/Subdivision/Taluk/ Police Station/Village/Town	Area in Sq. miles/ acres	Occupied residential houses		Total No. of persons enumerated			Scheduled Castes		Scheduled Tribes		Literate and educated persons		Total Workers (I—IX)	
			No. of Houses	No. of House-holds	P	M	F	M	F	M	F	M	F	M	F
1	2	3	4	5	6	7	8	9	10	11	12	13	14	15	16
376	Jagugram	... ..	7	7	29	12	17	7	10	5	7	..	..	12	7
377	Taga	... ..	14	14	54	26	28	10	12	16	16	..	..	15	16
378	Tendrigam	... ...	21	21	110	52	58	..	..	48	54	7	3	28	28
379	Mangapanga R	... ..	9	9	41	19	22	11	12	..	..	..	..	12	12
380	Jargu P	... ..	4	4	18	10	8	..	..	10	8	..	..	6	8
381	Barengupadar	... ..	3	3	14	8	6	..	..	8	6	..	..	4	6
382	Sapali	... ..	19	19	84	41	43	..	..	31	34	8	..	23	30
383	Gangapadar	... ..	10	10	61	28	33	3	2	25	31	..	..	18	14
384	Jragiguda	... ...	3	3	11	4	7	2	2	2	5	..	..	4	4
385	Landruguda	... ...	15	15	58	29	29	1	1	28	28	1	..	20	19
386	Rangamaha	... ..	24	24	103	50	53	5	5	45	48	11	..	32	36
387	Kadamilla P	... ..	12	12	49	23	26	21	25	1	..	4	1	16	19
388	Katapadi	... ..	5	5	17	9	8	9	8	..	..	2	..	7	5
389	Padikia	... ..	12	12	71	28	43	2	3	26	40	13	..	22	28
390	Kauguada	... ..	4	4	12	5	7	..	..	5	7	..	..	5	7
391	Dasing	... ...	11	11	59	33	26	2	..	31	26	3	..	18	18
392	Muradmaha	... ...	16	16	86	52	34	2	2	48	31	10	..	31	25
393	Dangesguda	... ...	32	32	176	81	95	12	7	66	86	24	..	54	55
394	Bandangpada	... ..	13	13	78	38	40	6	5	32	35	1	1	25	23
395	Kurukudupa	... ..	37	37	170	79	91	52	55	26	31	6	..	48	54
396	Bandangpadar	... ..	2	2	10	5	5	..	..	..	..	..	..	3	1
397	Madapadar	.. ..	9	9	48	25	23	8	2	17	21	..	..	14	18
398	Letadakia	... ...	8	8	42	19	23	13	12	6	11	..	..	13	11
399	Piskumaha	... ...	1	1	5	4	1	..	..	4	1	..	..	3	1
400	Dandadbali	... ..	2	2	13	8	5	..	..	8	5	1	..	4	3
401	Pangapada	... ..	3	3	16	6	10	..	..	6	10	..	..	6	5
402	Jakingia	... ...	9	9	46	21	25	..	..	21	25	..	..	16	13
403	Dedimaha	... ...	3	3	13	8	5	..	..	8	5	..	..	3	4
404	Saralijadi	... ..	2	2	13	7	6	..	..	7	6	..	..	..	..
405	Darunga	... ..	15	15	71	31	40	2	2	28	37	1	..	25	22
406	Gugudi	... ..	5	5	26	12	14	3	1	9	13	..	..	5	10
407	Saredpanga	... ...	6	6	30	16	14	3	3	13	11	..	..	13	10
408	Sindhipankal	... ...	7	7	31	16	15	6	3	9	12	1	..	10	11
409	Sirgudi	... ..	6	6	31	13	18	..	..	13	18	..	..	8	9
410	Kandama	.. ..	6	6	39	19	20	12	8	7	12	..	..	11	10

contd.

Sl. No.	Workers																		Non-workers	
	I As Cultivator		II As Agricultural Labourer		III In Mining, Quarrying, etc.		IV At Household Industry		V In Manufacturing other than Household Industry		VI In Construction		VII In Trade and Commerce		VIII In Transport, Storage and Communications		IX In Other Services		X	
	M	F	M	F	M	F	M	F	M	F	M	F	M	F	M	F	M	F	M	F
1	17	18	19	20	21	22	23	24	25	26	27	28	29	30	31	32	33	34	35	36
376	12	7	..	..	..	..	..	..	..	..	..	..	..	..	..	..	..	..	..	10
377	13	13	1	3	...	..	1	..	..	..	..	..	..	...	..	..	..	...	11	12
378	24	26	2	2	...	..	1	..	..	..	..	..	..	...	..	..	..	...	24	30
379	..	..	12	12	...	..	..	...	..	..	..	..	..	..	..	..	1	..	7	10
380	6	8	...	...	...	...	..	...	...	..	...	...	...	...	..	...	..	...	4	...
381	4	6	..	..	..	..	..	..	..	..	..	..	...	..	...	..	..	..	4	..
382	20	28	1	1	2	1	..	...	..	...	..	..	...	..	..	..	..	..	18	13
383	16	13	..	..	2	1	..	...	..	..	...	..	...	..	..	..	..	..	10	19
384	4	4	..	..	...	...	...	...	...	..	...	...	...	...	...	...	..	..	..	3
385	19	18	1	1	...	..	..	..	..	..	...	..	...	...	...	...	...	..	9	10
386	26	25	4	9	..	..	..	..	..	..	...	..	...	..	..	..	2	2	18	17
387	13	18	..	1	1	..	..	...	..	...	..	...	...	..	..	..	2	..	7	7
388	4	3	3	2	...	..	..	...	..	..	..	..	...	...	..	..	..	...	2	3
389	19	26	2	2	...	..	..	...	..	..	..	..	...	...	..	..	1	..	6	15
390	5	7	..	..	...	..	..	...	..	..	..	...	...	...	..	..	..	...	..	..
391	17	18	..	..	..	..	1	..	..	..	..	...	...	...	...	..	..	..	15	8
392	28	23	..	1	..	..	...	...	...	..	..	..	...	...	...	..	3	1	21	9
393	50	52	4	3	..	...	..	...	...	..	..	...	...	...	...	...	..	..	27	40
394	23	22	1	1	...	...	1	..	...	...	..	...	...	...	..	..	..	...	13	17
395	42	48	4	4	...	...	2	2	..	...	..	..	...	...	..	..	..	...	31	37
396	..	1	..	...	...	...	3	..	..	..	..	..	...	...	..	..	..	...	2	4
397	14	18	..	..	..	...	..	..	...	..	..	..	...	...	..	..	..	..	11	5
398	12	11	1	..	...	..	...	..	..	..	..	..	...	...	..	..	..	..	6	12
399	3	1	..	..	...	...	..	..	..	..	..	..	...	...	..	...	..	..	1	..
400	4	3	...	..	...	...	..	..	..	..	..	..	...	...	..	...	..	...	4	2
401	6	5	..	..	..	...	..	..	..	..	..	..	...	...	..	..	..	..	..	5
402	14	11	1	1	1	1	..	..	..	..	..	..	...	...	..	..	..	..	5	12
403	3	4	..	..	...	..	..	...	..	..	...	...	...	...	..	..	..	..	5	1
404	..	..	..	..	..	..	..	..	..	..	..	..	...	...	..	..	..	..	7	6
405	25	22	...	..	..	..	..	...	..	..	..	..	...	...	..	..	..	..	6	18
406	5	10	...	..	..	..	..	..	..	..	..	..	...	..	..	..	..	..	7	4
407	13	10	..	..	..	..	..	..	..	..	..	..	...	..	..	..	..	..	3	4
408	9	10	1	1	..	..	..	..	..	..	..	..	...	..	..	..	..	..	6	4
409	8	9	..	..	..	..	..	..	..	..	..	..	..	..	..	..	..	..	5	9
410	8	10	1	..	..	..	2	..	..	..	..	..	..	..	..	..	..	...	8	10

Sl. No.	District/Subdivision/Taluk/ Police Station/Village/Town	Area in Sq. miles/ acres	Occupied residential houses		Total No. of persons enumerated			Scheduled Castes		Scheduled Tribes		Literate and educated persons		Total Workers (I—IX)	
			No. of Houses	No. of House-holds	P	M	F	M	F	M	F	M	F	M	F
1	2	3	4	5	6	7	8	9	10	11	12	13	14	15	16
411	Kilupada	... ...	3	3	15	7	8	4	3	3	5	2	..	5	6
412	Budakandal	... ...	4	4	12	6	6	..	..	6	6	2	..	5	4
413	Kopibira	... ..	2	2	9	4	5	..	..	4	5	..	..	4	4
414	Balaki	... ..	13	13	64	27	37	..	..	27	37	..	..	16	17
415	Samargam P	... ...	47	47	214	96	118	16	15	60	70	4	..	65	72
416	Karumaha	... ...	9	9	34	17	17	..	..	17	17	..	..	12	10
417	Dapakia	... ..	18	18	81	47	34	32	19	12	13	..	..	29	22
418	Adipadar P	... ..	13	13	47	22	25	..	..	22	25	..	..	18	18
419	Bataguda R	... ...	33	33	175	88	87	52	53	36	34	9	..	44	46
420	Dalekanga R	... ...	11	11	60	27	33	15	12	12	21	3	..	15	16
421	Digamila	... ...	22	22	84	35	49	...	...	35	49	..	..	25	30
422	Kambaguda	... ..	12	12	56	26	30	...	...	26	30	..	..	18	16
423	Sindiguda	... ..	7	7	22	11	11	1	1	9	9	..	..	8	5
424	Nilipada	... ...	19	19	96	47	49	6	6	41	43	6	..	28	22
425	Ganjaguda	... ..	7	7	32	13	19	..	..	13	19	..	..	9	11
426	Kiludia	... ..	7	7	33	17	16	6	6	11	10	..	..	12	12
427	Sindimila	... ..	8	9	42	22	20	..	..	22	20	..	..	14	13
428	Jakikia R	... ...	27	27	101	52	49	..	..	52	49	3	..	32	29
429	Sitapadi	... ...	31	31	128	67	61	10	10	54	51	3	..	45	36
430	Pangapada	... ...	23	23	103	46	57	...	..	41	51	..	..	26	31
431	Senapadi R	... ...	12	12	48	23	25	5	8	14	15	..	..	16	11
432	Mundapada P	... ...	34	34	187	108	79	13	13	70	47	29	5	60	37
433	Bandimila	... ...	40	45	195	97	98	26	30	71	68	3	..	56	69
434	Sarangada P, M, D, Po, R	... ...	265	265	1,013	503	510	124	121	46	31	284	75	320	325
435	Madarsahi R	... ...	30	30	123	55	68	10	12	25	37	11	..	38	43
436	Bilabadi P	... ...	40	40	184	89	95	4	6	75	77	16	2	58	55
437	Gasaraguda	... ...	27	27	128	64	64	16	18	48	46	6	..	37	38
438	Tandargam	... ...	10	10	45	22	23	..	..	20	17	5	..	18	14
439	Gatisalaguda	... ...	22	22	77	35	42	6	9	29	33	..	..	25	32
440	Tatargam	... ...	11	11	40	21	19	..	..	21	19	3	..	19	11
441	Kadakamba R	... ...	14	14	56	27	29	2	1	24	27	3	..	17	17
442	Sasipada	... ...	33	33	129	59	70	4	7	48	55	9	1	40	41
443	Dallaballi	... ..	24	24	88	42	46	3	3	39	43	5	..	28	29
444	Gargadi	... ...	12	12	55	25	30	..	..	25	30	4	..	14	18
445	Mundasahi	... ..	22	22	82	39	43	..	..	34	37	9	..	23	23

contd.

Sl. No.	Workers																			
	I As Cultivator		II As Agricultural Labourer		III In Mining, Quarrying, etc.		IV At Household Industry		V In Manufacturing other than Household Industry		VI In Construction		VII In Trade and Commerce		VIII In Transport, Storage and Communications		IX In Other Services		X Non-workers	
	M	F	M	F	M	F	M	F	M	F	M	F	M	F	M	F	M	F	M	F
1	17	18	19	20	21	22	23	24	25	26	27	28	29	30	31	32	33	34	35	36
411	5	6	..	...	...	...	..	...	..	..	..	..	...	...	..	...	..	..	2	2
412	5	4	..	...	...	...	...	...	..	..	..	..	...	...	..	..	..	..	1	2
413	4	4	..	..	...	...	...	...	..	..	..	..	...	..	..	...	...	..	..	1
414	16	17	..	...	..	..	...	..	..	..	..	..	..	..	..	...	...	..	11	20
415	44	51	14	21	...	...	5	..	..	..	..	..	...	..	...	...	2	..	31	46
416	12	10	..	..	...	..	..	..	...	..	..	...	..	..	..	..	..	..	5	7
417	21	18	6	4	...	..	2	..	..	..	..	...	..	..	...	..	..	..	18	12
418	18	18	..	..	...	..	...	..	..	..	...	...	...	...	...	..	..	..	4	7
419	36	43	3	3	...	..	4	..	..	..	..	..	...	..	...	..	1	..	44	41
420	14	15	1	1	..	..	...	...	..	..	..	..	...	...	...	...	..	..	12	17
421	25	28	..	2	...	..	...	..	..	..	...	..	...	...	...	..	..	...	10	19
422	16	15	2	1	..	..	..	..	..	..	...	..	...	...	..	..	...	..	8	14
423	4	3	3	1	...	...	1	1	..	..	...	...	...	...	...	..	..	..	3	6
424	24	22	..	...	...	...	3	...	..	..	...	...	..	..	...	..	1	...	19	27
425	7	8	2	3	...	..	...	..	..	...	...	..	...	..	...	...	...	..	4	8
426	9	10	3	2	...	...	...	..	...	...	...	...	...	...	...	...	..	..	5	4
427	14	13	..	..	...	...	...	...	...	..	...	..	...	...	...	...	..	..	8	7
428	28	29	1	...	..	...	3	...	...	...	...	..	...	...	...	..	..	..	20	20
429	31	22	..	2	..	...	3	..	...	..	..	...	2	...	...	..	9	12	22	25
430	20	22	3	6	...	...	2	1	...	..	...	..	..	...	...	..	1	2	20	26
431	13	10	..	...	..	..	1	...	...	...	...	..	..	...	..	..	2	1	7	14
432	30	35	..	..	1	1	1	..	1	...	...	..	9	...	..	..	10	1	48	42
433	48	65	2	2	...	..	4	2	...	...	2	...	...	...	...	...	..	..	41	29
434	123	163	18	36	4	3	57	37	..	..	...	..	16	...	..	..	102	86	183	185
435	12	15	1	3	...	..	5	3	3	2	..	...	1	2	..	...	16	18	17	25
436	40	38	..	..	2	..	..	2	..	..	...	...	1	...	..	...	15	15	31	40
437	12	15	..	..	..	...	8	10	..	..	..	..	..	..	..	..	17	13	27	26
438	16	12	..	..	..	...	1	...	..	..	..	..	..	..	..	..	1	2	4	9
439	17	23	..	..	...	...	2	2	..	..	..	..	..	..	..	..	6	7	10	10
440	15	10	1	..	..	..	..	...	..	..	..	..	...	..	..	..	3	1	2	8
441	14	14	..	...	...	..	..	..	..	...	..	..	..	...	..	...	3	3	10	12
442	24	17	...	7	2	..	..	..	...	...	..	...	..	...	...	...	14	17	19	29
443	26	27	..	...	...	..	..	..	...	...	..	..	..	..	..	..	2	2	14	17
444	14	18	..	...	...	..	..	..	...	...	...	...	...	..	..	..	..	..	11	12
445	21	18	..	3	...	..	..	..	...	...	...	...	...	...	..	...	2	2	16	20

Sl. No.	District/Subdivision/Taluk/ Police Station/Village/Town	Area in Sq. miles/ acres	Occupied residential houses		Total No. of persons enumerated			Scheduled Castes		Scheduled Tribes		Literate and educated persons		Total Workers (I—IX)	
			No. of Houses	No. of House-holds	P	M	F	M	F	M	F	M	F	M	F
1	2	3	4	5	6	7	8	9	10	11	12	13	14	15	16
446	Bahadapadar	... ..	17	17	80	40	40	3	3	37	37	19	..	16	17
447	Bandaguda Po	... ..	78	78	332	163	169	..	..	77	76	79	5	83	71
448	Dagadudi R	.. ..	7	7	24	12	12	..	..	..	..	4	..	6	8
449	Gatamaha	... ..	24	24	116	61	55	30	26	25	25	12	1	36	29
450	Kanimidika	.. ..	31	31	124	63	61	4	5	54	51	4	..	39	42
451	Chanchalasahi P	.. ..	27	27	97	48	49	6	6	33	38	4	..	32	35
452	Dadi (B) P	.. ..	30	30	108	50	58	1	..	49	58	2	..	40	43
453	Gundargam	.. ..	28	28	101	47	54	..	...	47	54	2	..	31	30
454	Jiridikia R	.. ..	74	74	317	160	157	2	4	151	147	13	..	100	90
455	Mahalimunda	.. ..	6	6	19	8	11	..	..	8	11	..	..	5	8
456	Gunjinengia	... ..	24	24	84	43	41	13	8	20	19	6	..	25	26
457	Gindapanga P	.. ..	33	33	131	60	71	3	2	55	68	2	..	39	37
458	Uparakinarikia	.. ..	23	23	86	43	43	4	32	35	37	5	..	30	29
459	Salaguda	... ..	95	95	363	182	181	26	2	100	95	57	1	115	110
460	Gadiballi	.. ..	6	6	19	10	9	..	..	9	8	..	..	8	8
461	Madiduba	.. ..	3	3	9	5	4	..	..	5	4	..	..	4	4
462	Bangasi	.. ..	4	4	11	6	5	..	..	6	5	..	..	4	4
463	Khajurghati	.. ..	14	14	51	25	26	..	..	20	23	2	..	17	18
464	Baningia P	.. ..	54	54	212	90	122	3	5	87	117	12	..	63	78
465	Kataballi	.. ..	6	6	24	9	15	4	9	2	2	..	..	6	6
466	Sasima	.. ...	16	16	70	35	35	1	..	31	33	1	..	25	20
467	Dabusuga	.. ..	5	5	22	9	13	..	..	9	13	2	..	6	5
468	Purunasahi P, R	.. ..	116	116	471	247	224	42	45	..	..	94	5	139	138
469	Pipalpanga	.. ..	10	10	33	18	15	..	..	18	15	1	..	14	10
470	Mahadima	.. ..	7	7	25	14	11	..	..	14	11	..	..	11	6
471	Kangerikia	... ..	12	12	50	23	27	2	2	18	23	1	..	12	16
472	Sumbengia	... ..	35	35	145	72	73	16	10	43	51	30	..	48	35
473	Madiguda	... ..	51	51	202	87	115	..	..	65	86	17	..	58	51
474	Magadangia P	... ..	61	61	254	118	136	24	25	66	84	53	1	77	65
475	Bakarasahi	... ..	7	7	38	18	20	—	...	17	20	1	..	9	8
476	Pandapadar R	... ..	12	12	48	24	24	..	...	22	22	2	..	13	15
477	Dasiguda P	.. ..	43	43	195	103	92	14	1	89	91	5	1	65	61
478	Dadudi	.. ..	6	6	24	11	13	..	..	11	13	2	..	7	10
479	Paibarasahi	.. ..	1	1	5	3	2	..	..	3	2	..	..	3	2
480	Bakamaha	.. ..	5	5	22	9	13	..	..	9	13	..	..	6	6

contd.

Sl. No.	Workers																			
	I As Cultivator		II As Agricultural Labourer		III In Mining, Quarrying, etc.		IV At Household Industry		V In Manufacturing other than Household Industry		VI In Construction		VII In Trade and Commerce		VIII In Transport, Storage and Communications		IX In Other Services		X Non-workers	
	M	F	M	F	M	F	M	F	M	F	M	F	M	F	M	F	M	F	M	F
1	17	18	19	20	21	22	23	24	25	26	27	28	29	30	31	32	33	34	35	36
446	10	13	..	..	..	..	3	2	—	..	...	..	..	..	..	..	3	2	24	23
447	54	45	4	8	..	..	8	7	...	..	...	..	11	..	..	..	6	11	80	98
448	2	3	1	..	1	..	..	..	—	...	...	..	..	1	..	..	2	4	6	4
449	7	11	1	..	..	..	16	14	—	..	—	..	..	..	..	..	12	4	25	26
450	31	27	..	2	..	—	..	1	...	—	...	...	..	3	...	..	8	9	24	19
451	22	24	..	..	..	—	...	1	—	...	..	..	3	1	..	..	7	9	16	14
452	20	30	..	..	..	—	3	2	..	...	...	..	..	...	..	..	17	11	10	15
453	30	28	..	..	..	..	..	..	—	...	..	...	..	..	...	..	1	2	16	24
454	58	51	2	..	4	1	2	4	..	..	..	..	2	1	...	..	32	33	60	67
455	5	8	..	..	..	..	..	...	..	..	..	..	..	..	..	—	..	...	3	3
456	16	14	4	1	2	3	2	—	...	..	..	..	..	..	..	..	1	8	18	15
457	31	11	5	24	2	1	...	..	..	..	..	..	1	...	..	..	...	1	21	34
458	19	21	7	6	..	..	..	..	..	..	..	..	..	...	...	..	4	2	13	14
459	71	44	18	46	4	3	..	..	..	..	..	..	7	..	...	..	15	17	67	71
460	4	4	3	..	1	1	..	..	..	..	..	..	..	..	..	..	..	3	2	1
461	4	4	..	..	..	..	..	..	..	..	...	..	..	..	...	..	..	..	1	..
462	2	2	2	..	..	..	..	..	..	..	..	..	..	..	..	..	..	2	2	1
463	9	9	6	..	2	..	..	..	..	..	..	..	..	..	..	..	..	9	8	8
464	28	19	31	37	2	3	..	..	..	..	..	..	..	..	..	..	2	19	27	44
465	5	5	..	..	..	..	..	1	..	..	..	..	..	..	..	..	1	..	3	9
466	22	13	..	3	1	..	..	1	..	..	..	..	..	...	..	..	2	3	10	15
467	6	4	..	1	..	..	..	..	..	..	..	..	..	..	..	..	..	..	3	8
468	77	78	5	3	1	1	15	20	..	..	..	..	8	3	..	..	33	33	108	86
469	14	10	..	..	..	...	..	..	..	..	..	..	..	..	..	..	..	..	4	5
470	9	6	..	..	..	..	..	..	..	..	..	..	...	..	..	..	2	...	3	5
471	10	12	..	..	..	..	..	2	..	..	..	...	2	..	..	..	..	2	11	11
472	35	22	4	5	..	..	4	3	..	..	..	..	..	..	..	..	5	5	24	38
473	44	31	6	11	4	..	1	2	..	..	..	..	..	..	..	..	3	7	29	64
474	45	13	4	34	7	1	10	5	..	—	..	..	..	..	..	...	11	12	41	71
475	7	7	1	..	1	1	..	..	..	..	..	..	...	..	..	..	..	..	9	12
476	12	9	..	..	..	3	1	..	..	..	..	..	..	...	..	..	..	3	11	9
477	58	51	4	5	..	..	1	3	..	..	..	..	..	..	..	..	2	2	38	31
478	7	10	..	..	...	..	..	..	..	..	..	...	...	..	..	..	..	..	4	3
479	3	2	..	..	..	..	..	..	..	..	..	..	..	..	..	..	..	..	..	..
480	6	6	..	..	..	..	..	..	..	..	..	..	..	..	..	..	..	..	3	7

Sl. No.	District/Subdivision/Taluk/ Police Station/Village/Town		Area in Sq. miles/ acres	Occupied residential houses		Total No. of persons enumerated			Scheduled Castes		Scheduled Tribes		Literate and educated persons		Total Workers (I—IX)	
				No. of Houses	No. of House-holds	P	M	F	M	F	M	F	M	F	M	F
1	2		3	4	5	6	7	8	9	10	11	12	13	14	15	16
481	Balamargam	—	—	7	7	28	9	19	—	—	9	19	—	—	7	9
482	Bugularasahi	..	—	7	7	28	13	15	3	1	9	14	1	..	10	6
483	Nuagam P, M, Po, R	..	—	162	162	796	433	363	162	180	102	79	265	24	220	137
484	Sarapanga R	..	—	4	4	20	11	9	8	9	3	2	..	..	5	7
485	Dangalaragam	..	..	11	11	55	26	29	..	—	26	29	3	—	13	16
486	Tatasahi R	..	..	12	12	45	21	24	..	—	21	24	5	..	13	14
487	Dadimaha	..	—	11	11	38	19	19	6	4	12	14	1	..	12	8
488	Siritiguda P	..	..	110	110	432	212	220	29	33	50	51	81	3	129	122
489	Bandagam	..	..	51	51	216	96	120	2	2	65	74	23	..	65	62
490	Latingia P	..	..	44	44	208	106	102	6	6	28	26	38	..	67	60
491	Ugamunda	..	..	14	14	61	33	28	..	—	32	27	..	..	20	20
492	Jangapadari	..	..	1	1	5	3	2	..	..	3	2	..	..	3	1
493	Kamangi	..	..	27	27	111	57	54	9	9	46	43	1	..	45	39
494	Badapamaha	..	..	2	2	9	3	6	..	..	3	6	..	..	3	3
495	Gandikia P	—	..	39	39	136	68	68	2	3	64	65	22	1	47	46
496	Dapanga	..	..	10	10	29	13	16	1	16	12	..	1	..	10	12
497	Lanjurmaha	..	..	20	20	75	37	38	2	2	27	26	3	..	31	27
498	Kilupanga	—	—	6	6	24	13	11	4	2	7	6	..	..	12	9
499	Kudumaha	..	..	35	35	137	61	76	16	12	45	64	6	—	41	55
500	Tarbakia	—	..	7	7	36	14	22	5	9	8	12	7	—	10	16
501	Gunjigam P	—	..	50	50	190	88	102	4	6	77	82	33	—	65	75
502	Landagam	—	—	30	30	119	65	54	6	5	59	49	7	—	40	41
503	Jurukupada	—	..	19	19	75	36	39	1	1	33	36	4	—	25	28
504	Rajaghara	—	..	50	50	225	108	117	7	5	93	101	13	—	72	78
505	Asbis	—	..	11	11	53	29	24	..	..	26	22	..	—	17	13
506	Sindhipanga	..	..	4	4	17	8	9	2	2	4	2	2	—	5	6
507	Barajabandh	—	..	6	6	23	11	12	..	..	11	12	—	—	8	8
508	Bebadudi	..	..	7	7	36	21	15	..	..	12	15	1	—	12	11
509	Gasanaja	..	—	12	12	60	27	33	..	..	25	29	..	..	17	19
510	Kusakupada	—	—	8	8	33	15	18	2	2	11	14	3	..	13	15
511	Kudupakia	—	—	50	50	194	89	105	42	44	19	24	24	1	67	64
512	Dagamaha	—	—	24	24	120	52	68	8	9	37	49	2	..	32	42
513	Gagipadar	—	—	5	5	25	11	14	..	..	11	14	1	..	9	10
514	Kumbharasahi	—	—	1	1	2	1	1	..	..	..	..	..	..	1	1
515	Jagapadar	..	..	34	34	199	100	99	42	40	..	..	37	6	61	58

contd.

Sl. No.	Workers																		Non-workers	
	I As Cultivator		II As Agricultural Labourer		III In Mining, Quarrying, etc.		IV At Household Industry		V In Manufacturing other than Household Industry		VI In Construction		VII In Trade and Commerce		VIII In Transport, Storage and Communications		IX In Other Services		X	
	M	F	M	F	M	F	M	F	M	F	M	F	M	F	M	F	M	F	M	F
1	17	18	19	20	21	22	23	24	25	26	27	28	29	30	31	32	33	34	35	36
481	7	9	..	—	..	..	..	..	..	..	..	..	..	..	..	..	..	—	2	10
482	8	6	1	..	1	..	..	..	..	..	..	..	..	..	..	..	..	..	3	9
483	74	27	8	43	4	2	31	27	..	..	4	..	18	2	..	..	81	36	213	226
484	2	..	—	1	..	..	..	..	..	..	..	..	..	..	..	..	3	6	6	2
485	10	8	—	—	—	1	—	—	—	..	..	..	..	..	..	..	3	7	13	13
486	3	3	—	—	..	—	1	—	—	..	..	..	..	..	—	..	9	11	8	10
487	9	8	..	—	1	..	—	..	—	..	..	..	..	..	..	..	2	..	7	11
488	75	46	32	68	..	..	6	4	..	..	..	..	10	..	..	..	6	4	83	98
489	51	43	4	4	..	..	..	..	..	..	..	..	6	9	..	..	4	6	31	58
490	35	29	12	9	..	..	2	2	..	..	..	..	..	1	..	..	18	19	39	42
491	16	18	2	1	..	—	..	1	—	—	..	..	..	..	..	..	2	..	13	8
492	3	1	—	—	—	—	..	..	—	—	..	..	..	..	..	..	..	..	..	1
493	38	30	2	5	1	—	—	—	—	—	..	..	..	..	..	..	4	4	12	15
494	3	3	—	—	..	—	..	..	—	—	..	..	..	..	..	..	..	—	..	3
495	39	42	4	4	2	—	..	..	—	—	..	..	..	..	..	..	2	..	21	22
496	7	9	1	2	..	—	2	1	..	—	—	—	..	..	..	..	..	..	3	4
497	25	22	..	3	..	—	..	1	..	—	—	—	1	..	..	..	5	1	6	11
498	8	7	3	2	1	—	—	..	..	..	..	..	..	..	..	..	..	..	1	2
499	32	44	7	8	1	—	—	3	..	..	..	..	1	..	..	..	..	..	20	21
500	8	12	—	4	..	—	—	—	..	—	—	—	—	..	—	—	2	..	4	6
501	58	68	7	7	—	—	..	..	..	—	—	..	..	..	..	..	..	..	23	27
502	37	33	2	7	..	..	1	1	..	—	—	—	..	..	..	..	..	..	25	13
503	22	26	2	—	1	..	..	..	..	—	—	—	..	..	..	..	..	2	11	11
504	67	70	—	—	—	—	2	1	..	—	—	—	1	2	..	..	2	5	36	39
505	14	12	..	..	..	..	2	..	..	—	—	—	..	..	..	..	1	1	12	11
506	..	1	1	..	—	..	..	..	..	—	..	..	2	1	..	..	2	4	3	3
507	5	5	2	2	..	..	..	..	..	..	..	..	..	..	..	..	1	1	3	4
508	12	11	..	..	..	..	..	..	..	..	..	..	..	..	..	..	..	..	9	4
509	16	19	..	..	..	..	1	..	..	—	..	..	..	..	..	..	..	..	10	14
510	9	11	..	..	3	..	..	..	..	..	..	..	..	..	..	..	1	4	2	3
511	54	52	4	—	2	..	..	..	..	..	..	—	1	3	..	..	6	9	22	41
512	23	29	..	..	2	—	3	2	..	..	—	—	—	1	..	..	4	10	20	26
513	8	6	1	4	..	..	..	..	—	..	—	—	—	..	..	..	..	—	2	4
514	..	..	..	..	..	..	1	1	..	—	—	—	—	..	..	..	..	—	..	..
515	14	7	19	31	1	..	4	2	..	—	16	17	1	..	..	..	6	1	39	41

Sl. No.	District/Subdivision/Taluk/ Police Station/Village/Town	Area in Sq. miles/ acres	Occupied residential houses		Total No. of persons enumerated			Scheduled Castes		Scheduled Tribes		Literate and educated persons		Total Workers (I—IX)	
			No. of Houses	No. of House-holds	P	M	F	M	F	M	F	M	F	M	F
		3	4	5	6	7	8	9	10	11	12	13	14	15	16
516	Binarsahi		2	2	6	3	3	..	..	3	3	1	..	3	2
517	Dapargam S		12	12	42	22	20	..	..	22	20	..	..	15	17
518	Kutikia		4	4	12	6	6	1	1	5	5	..	..	5	4
519	Badali		5	5	17	7	10	..	..	7	10	..	..	4	6
520	Premakia		16	16	65	31	34	6	7	22	25	1	..	21	25
521	Kedemaha R		2	2	6	3	3	..	..	3	3	1	..	2	3
522	Marabali R		4	4	17	8	9	..	..	8	9	..	..	8	5
523	Damerikia R		16	16	56	30	26	11	11	13	13	13	..	11	16
524	Budaballi		9	9	55	24	31	..	..	21	28	1	..	16	25
525	Patrapalli		1	1	5	2	3	2	3	..	..	1	..	2	2
526	Jagungia		16	16	60	27	33	..	..	27	33	3	..	24	22
527	Damballi		1	1	4	3	1	3	1	..	..	..	..	2	1
528	Bipedi		1	1	6	4	2	..	..	4	2	..	..	4	1
529	Uparkundibandh		4	4	22	11	11	2	2	9	9	..	..	7	6
530	Jargisara		1	1	5	2	3	2	3	..	..	..	..	1	1
531	Majhitalkandibandh		3	3	16	5	11	..	..	5	11	..	..	4	6
532	Talkandibandh		4	4	18	11	7	..	..	8	6	..	..	6	4
533	Dhepaketa		10	10	40	24	16	6	4	18	12	1	..	17	12
534	Gasukia		35	35	152	75	77	2	1	68	74	22	..	50	44
535	Bandaguda P, R		29	29	128	65	63	7	5	40	47	16	..	41	40
536	Jangunga		19	19	76	43	33	5	2	32	28	7	..	31	19
537	Kanjamendi P, R		159	159	751	368	383	104	94	186	210	75	5	241	249
538	Kudutali P		266	266	880	420	460	79	99	19	24	140	16	254	286
539	Pripenketa		4	4	19	9	10	..	..	9	10	..	..	7	9
540	Sikesara		13	13	67	30	37	4	9	21	26	8	..	22	22
541	Jamapadar		16	16	63	30	33	6	2	24	31	6	..	19	28
542	Duradadi R		4	4	18	11	7	4	3	7	4	..	..	6	6
543	Dakargam		13	13	58	27	31	21	23	5	7	2	..	24	27
544	Bendima		2	2	5	2	3	..	..	2	3	..	..	2	3
545	Damudipada		4	4	14	7	7	..	..	7	7	1	..	5	4
546	Khaliapadar		5	5	28	14	14	..	..	14	14	..	..	11	10
547	Junagaila		5	5	20	10	10	..	..	4	4	1	..	9	9
548	Masurdadi		6	6	26	12	14	..	..	12	14	..	..	9	12
549	Sarketa P		16	16	73	36	37	..	..	9	7	6	..	17	23
550	Mundargam		37	37	180	80	100	14	18	50	56	5	..	59	66

contd.

Sl. No.	Workers																			
	I As Cultivator		II As Agricultural Labourer		III In Mining, Quarrying, etc.		IV At Household Industry		V In Manufacturing other than Household Industry		VI In Construction		VII In Trade and Commerce		VIII In Transport, Storage and Communications		IX In Other Services		X Non-workers	
	M	F	M	F	M	F	M	F	M	F	M	F	M	F	M	F	M	F	M	F
1	17	18	19	20	21	22	23	24	25	26	27	28	29	30	31	32	33	34	35	36
516	2	2	1	..	...	...	...	..	..	..	..	...	..	..	..	..	..	..	..	1
517	15	17	..	..	...	...	...	...	..	..	..	..	..	..	..	..	..	..	7	3
518	3	2	2	2	...	...	...	..	..	..	..	...	..	..	..	..	..	..	1	2
519	4	6	..	..	...	...	...	..	..	..	..	...	..	..	..	..	..	..	3	4
520	10	1	11	24	...	...	...	..	..	..	..	...	..	..	..	..	..	..	10	9
521	2	..	..	3	...	...	...	...	...	...	...	...	...	...	...	..	..	...	1	...
522	..	5	..	...	...	...	...	...	...	..	...	...	...	...	...	...	8	...	..	4
523	8	14	..	...	...	...	...	...	...	...	...	...	3	...	...	...	..	2	19	10
524	13	11	...	12	2	1	..	...	...	...	..	...	...	..	..	...	1	1	8	6
525	1	..	1	2	...	...	..	..	...	..	..	..	..	..	..	..	..	..	..	1
526	22	20	2	2	..	...	..	..	..	..	..	...	...	..	..	..	..	..	3	11
527	2	1	..	..	...	...	...	..	..	...	...	...	...	..	..	..	..	..	1	..
528	3	1	1	..	...	...	...	...	...	...	...	...	...	..	..	..	..	..	..	1
529	6	5	1	1	...	...	...	...	...	...	...	...	...	..	..	..	..	..	4	5
530	1	1	—	—	—	...	...	—	—	—	—	—	..	..	..	..	..	..	1	2
531	3	2	1	4	—	...	...	—	—	—	—	—	..	..	..	..	..	..	1	5
532	5	3	..	—	...	...	...	...	...	...	...	...	...	..	..	..	1	1	5	3
533	13	10	4	...	...	...	...	...	...	...	...	...	...	..	..	..	..	2	7	4
534	46	41	1	...	1	...	...	...	...	...	...	...	...	..	..	..	2	3	25	33
535	27	27	..	...	5	...	2	...	...	...	..	...	..	..	..	..	7	13	24	23
536	27	18	..	1	2	...	...	...	...	..	..	..	1	...	..	..	1	..	12	14
537	108	111	57	78	...	7	8	3	..	..	..	...	24	35	..	..	44	15	127	134
538	126	149	69	92	5	...	34	37	...	..	..	...	9	8	..	..	11	..	166	174
539	3	4	4	5	...	...	...	..	..	..	..	...	...	..	..	..	..	..	2	1
540	13	11	7	10	2	1	...	..	..	..	..	...	...	...	..	..	..	..	8	15
541	10	15	8	13	1	...	...	...	...	...	...	...	...	...	..	..	..	..	11	5
542	..	..	6	6	...	...	...	...	...	..	...	...	..	...	..	..	..	..	5	1
543	18	19	5	7	1	1	...	...	...	...	..	...	..	...	..	..	..	..	3	4
544	2	3	...	...	...	...	...	...	...	...	..	...	..	...	..	..	..	..	..	...
545	5	4	...	..	...	...	...	..	..	..	..	..	..	..	..	..	..	..	2	3
546	7	6	4	4	...	...	...	..	..	..	..	...	..	..	..	..	..	..	3	4
547	8	9	1	..	...	...	..	..	..	..	..	..	..	..	..	..	..	..	1	1
548	5	8	4	4	...	...	...	..	..	..	..	..	..	..	..	..	..	..	3	2
549	7	10	8	12	2	1	...	..	..	..	..	..	..	...	..	..	..	..	19	14
550	42	45	14	19	1	..	1	..	..	..	..	..	..	..	..	..	1	2	21	34

Sl. No.	District/Subdivision/Taluk/ Police Station/Village/Town		Area in Sq. miles/ acres	Occupied residential houses		Total No. of persons enumerated			Scheduled Castes		Scheduled Tribes		Literate and educated persons		Total Workers (I—IX)	
				No. of Houses	No. of House-holds	P	M	F	M	F	M	F	M	F	M	F
1	2		3	4	5	6	7	8	9	10	11	12	13	14	15	16
551	Tutamaha	..	..	34	34	126	57	69	19	28	31	34	7	..	43	49
552	Drepanga	—	..	29	29	120	58	62	1	3	54	58	..	..	43	43
553	Uhamaha	—	—	2	2	4	2	2	..	..	2	2	..	..	2	2
554	Padang	—	—	10	10	44	22	22	..	..	20	20	..	..	22	15
555	Uhamaha	—	—	5	5	20	9	11	..	..	8	10	..	..	9	7
556	Gudripadi	—	—	13	13	38	15	23	..	..	13	20	..	...	15	14
557	Drabaketa	—	—	9	9	31	12	19	1	1	11	18	..	..	11	12
558	Dadaballi	—	—	38	38	148	68	80	41	42	17	27	17	1	48	58
559	Budagluda P	—	...	25	25	106	50	56	..	..	19	29	15	4	33	39
560	Langarikia	—	...	13	13	63	26	37	3	8	15	18	8	..	16	28
561	Kilakia	—	..	26	26	104	56	48	11	7	45	41	12	..	33	34
562	Chanchedi P	..	..	65	65	348	160	188	..	..	136	167	112	25	102	115
563	Kelamaha	—	..	41	43	171	84	87	..	..	56	68	39	..	56	63
564	Todangia	—	...	19	19	73	37	36	7	7	30	29	18	1	29	28
565	Petapanga	—	—	3	3	10	6	4	..	..	6	4	3	..	4	4
566	Tipadingia	—	—	7	7	33	13	20	3	5	10	15	2	...	11	11
567	Dadigunda	..	..	7	7	29	13	16	..	..	13	16	2	..	10	14
568	Dagakamba	..	..	22	22	92	40	52	1	..	36	48	17	..	33	40
569	Puduguda	..	...	16	16	54	27	27	..	..	27	27	10	1	19	21
570	Madikia R	...	—	17	17	50	23	27	7	4	12	20	5	1	17	14
571	Bradinaju	..	—	4	4	20	12	8	...	—	12	8	5	...	6	5
572	Jarginaju	..	..	3	3	9	4	5	..	..	4	5	1	..	3	5
573	Kambaraja	..	..	22	22	77	40	37	..	..	40	37	6	..	30	29
574	Madinaja	..	..	9	9	36	22	14	..	..	22	14	3	..	11	10
575	Mahanaju	..	..	12	12	51	23	28	3	8	20	20	..	..	16	18
576	Padinaju R	..	..	19	21	85	42	43	8	5	34	38	21	..	27	33
577	Salangia	..	..	34	34	118	66	52	..	..	63	49	15	..	42	52
578	Asumadi	..	..	8	8	30	15	15	..	..	15	15	3	..	10	9
579	Padirimuha	..	..	6	6	20	12	8	..	..	10	7	..	..	8	8
580	Dengarigam	..	..	5	5	20	11	9	..	..	10	6	1	..	6	5
581	Badasapadar R	..	..	3	3	12	8	4	..	..	8	4	..	..	5	3
582	Dadisahi	..	..	6	6	23	11	12	..	..	11	12	..	..	9	8
583	Dampada	..	..	12	12	36	16	20	11	15	5	5	1	..	12	15
584	Kamapada	..	..	15	15	60	34	26	8	7	26	19	4	..	20	21
585	Dharampur P, R	—	—	34	34	130	66	64	—	..	...	...	25	5	47	36

contd.

Sl. No.	Workers																		Non-workers	
	I As Cultivator		II As Agricultural Labourer		III In Mining, Quarrying, etc.		IV At Household Industry		V In Manufacturing other than Household Industry		VI In Construction		VII In Trade and Commerce		VIII In Transport, Storage and Communications		IX In Other Services		X	
	M	F	M	F	M	F	M	F	M	F	M	F	M	F	M	F	M	F	M	F
1	17	18	19	20	21	22	23	24	25	26	27	28	29	30	31	32	33	34	35	36
551	28	28	9	21	..	...	6	..	..	..	...	...	—	..	..	..	..	..	14	20
552	21	23	21	20	..	..	1	..	..	..	..	..	—	..	..	..	..	..	15	19
553	2	2	..	...	...	..	..	..	..	..	...	...	...	...	..	...	..	..	..	...
554	22	15	...	...	...	..	..	..	..	..	...	...	...	..	..	..	..	...	..	7
555	9	7	...	..	...	..	..	..	..	..	..	...	...	..	..	..	..	..	..	4
556	15	14	...	...	...	..	...	—	..	—	..	...	..	..	..	—	—	...	...	9
557	5	7	6	5	...	..	..	..	..	...	..	...	..	..	..	..	...	...	1	7
558	21	34	18	22	...	..	7	1	..	—	..	...	2	...	...	..	...	1	20	22
559	20	31	3	4	3	..	4	4	..	...	..	...	2	—	..	..	1	...	17	17
560	13	21	2	5	...	...	1	2	..	...	..	..	...	..	...	...	...	..	10	9
561	31	30	2	4	...	..	..	..	..	..	..	..	...	...	..	...	..	..	23	14
562	102	100	..	15	...	..	..	..	..	..	..	..	..	...	..	...	..	..	58	73
563	48	51	8	12	...	..	..	...	..	..	...	..	...	...	..	—	..	...	28	24
564	28	25	..	2	...	..	..	...	..	..	...	..	..	...	..	—	1	1	8	8
565	4	4	..	..	...	..	..	...	..	..	...	..	..	...	...	—	..	..	2	..
566	8	9	3	2	...	..	..	..	..	..	..	—	...	...	..	...	..	..	2	9
567	10	14	..	..	...	..	..	..	..	...	...	..	...	...	..	—	..	..	3	2
568	33	40	...	...	...	...	—	—	..	...	...	...	...	...	..	...	..	..	7	12
569	19	20	...	...	—	..	..	1	..	..	...	...	...	...	..	...	..	..	8	6
570	12	10	...	4	3	...	2	...	..	..	..	...	..	...	...	..	..	...	6	13
571	6	5	..	...	...	—	—	..	...	...	...	...	..	..	—	..	..	..	6	3
572	2	3	..	2	...	...	...	...	...	...	...	...	1	...	...	..	..	...	1	...
573	27	29	3	..	..	..	..	..	...	...	...	...	...	..	...	..	...	...	10	8
574	10	9	..	...	...	...	1	1	...	...	...	...	...	...	...	...	...	...	11	4
575	9	10	7	8	—	..	...	..	...	...	...	..	...	...	...	...	...	...	7	10
576	22	28	5	5	...	..	..	...	...	...	...	...	...	...	...	...	...	...	15	10
577	35	33	7	19	...	..	..	..	..	...	...	...	...	...	..	...	...	...	24	..
578	8	8	2	...	...	..	..	1	..	...	...	...	...	...	...	...	...	..	5	6
579	8	8	...	...	...	..	..	..	..	...	...	...	...	..	..	..	..	...	4	...
580	4	3	1	1	...	...	1	1	...	...	...	...	...	..	..	..	...	...	5	4
581	5	3	...	...	...	...	..	..	..	..	...	...	...	..	..	..	..	...	3	1
582	9	8	..	...	...	..	..	..	...	...	...	..	..	..	..	..	..	...	2	4
583	12	15	..	...	...	..	..	..	..	..	..	..	..	..	..	..	..	...	4	5
584	17	19	2	1	...	..	1	1	...	..	..	...	..	...	..	...	..	..	14	5
585	34	27	4	4	...	..	2	1	..	..	..	..	1	..	..	..	6	4	19	28

Sl. No.	District/Subdivision/Taluk/ Police Station/Village/Town	Area in Sq. miles/ acres	Occupied residential houses		Total No. of persons enumerated			Scheduled Castes		Scheduled Tribes		Literate and educated persons		Total Workers (I—IX)	
			No. of Houses	No. of House-holds	P	M	F	M	F	M	F	M	F	M	F
1	2	3	4	5	6	7	8	9	10	11	12	13	14	15	16
586	Taperikia	...	16	16	64	31	33	3	3	27	28	11	..	19	20
587	Gadangpadar R	...	28	28	125	58	67	1	1	..	..	28	2	35	37
588	Saberipanga	...	5	5	15	9	6	..	..	9	6	..	..	7	4
589	Gasarikia	...	4	4	14	10	4	..	..	8	4	1	..	4	3
590	Mundikia	...	11	11	43	17	26	3	3	14	23	...	...	12	18
591	Gandharigam P	...	27	27	89	44	45	14	12	22	27	6	..	33	29
592	Dendikia	...	5	5	19	10	9	..	..	10	9	1	..	6	7
593	Kudukanpada	...	4	4	12	5	7	..	..	5	7	..	..	3	6
594	Mundaguda	...	18	18	71	38	33	..	..	38	33	3	..	24	23
595	Budamaha	...	3	3	9	4	5	..	..	4	5	..	..	4	3
596	Sirisakhol	...	7	7	24	13	11	2	2	11	9	1	..	10	9
597	Damikia	...	18	18	75	35	40	5	5	28	33	2	—	27	24
598	Bandudi R	...	29	29	108	49	59	4	4	41	48	7	—	34	33
599	Manungi R	...	8	8	35	16	19	..	—	10	12	4	—	10	12
600	Lambagudri R	...	4	4	19	10	9	2	3	8	6	1	..	6	6
601	Padilikya	...	27	27	111	55	56	2	2	52	53	1	—	44	37
602	Galebadi R	...	15	15	38	18	20	1	1	17	19	...	...	15	15
603	Dadabadi R	...	19	19	74	37	37	3	6	34	31	3	..	24	26
604	Gunjibadi P, Po, R	...	59	59	246	121	125	38	31	23	30	57	7	77	77
605	Ekamaha	...	12	12	45	24	21	4	3	8	11	6	1	16	16
606	Lakabadi	...	23	23	83	38	45	2	3	16	15	17	..	25	32
607	Kotinaju	...	18	18	74	32	42	13	16	13	21	7	..	20	27
608	Bindrapada	...	15	15	55	26	29	2	3	24	26	7	..	17	20
609	Kambanaja	...	11	11	39	20	19	1	2	18	15	8	..	16	15
610	Mladupanga P	...	44	44	156	81	75	5	6	43	50	31	..	57	61
611	Salapjadi P	...	35	35	140	71	69	17	14	46	46	19	1	51	47
612	Makabali	...	13	13	45	27	18	13	9	5	2	11	..	19	15
613	Banjamaha	...	10	10	40	20	20	1	..	2	2	6	1	14	13
614	Rugdikya	...	49	49	161	80	81	18	20	17	23	20	1	54	55
615	Panganaju	...	6	6	20	10	10	3	2	3	3	5	..	7	8
616	Panganaja	...	8	8	22	10	12	..	..	10	12	..	..	10	8
617	Eripiguda	...	26	26	85	40	45	14	15	25	30	..	..	29	37
618	Lendrukya	...	7	7	23	9	14	..	..	9	14	..	..	9	7
619	Katringia P, R	...	21	21	103	50	53	6	6	11	12	23	1	32	32
620	Kajurinaju	...	13	13	46	24	22	6	4	18	18	..	..	14	14

contd.

Sl. No.	Workers																			
	I As Cultivator		II As Agricultural Labourer		III In Mining, Quarrying, etc.		IV At Household Industry		V In Manufacturing other than Household Industry		VI In Construction		VII In Trade and Commerce		VIII In Transport, Storage and Communications		IX In Other Services		X Non-workers	
	M	F	M	F	M	F	M	F	M	F	M	F	M	F	M	F	M	F	M	F
1	17	18	19	20	21	22	23	24	25	26	27	28	29	30	31	32	33	34	35	36
536	7	18	..	..	..	..	1	1	..	..	..	..	..	..	..	..	1	1	12	13
587	29	33	..	2	..	..	..	..	..	..	..	..	5	..	..	..	1	2	23	30
588	5	3	..	..	..	..	..	..	..	..	..	..	..	..	..	..	2	1	2	2
589	4	3	..	..	..	..	..	..	..	..	..	..	..	..	..	..	..	..	6	1
590	8	15	2	1	..	..	2	2	..	..	..	..	..	..	..	..	..	..	5	8
591	16	16	1	..	1	2	13	10	..	..	..	..	..	..	..	..	2	1	11	16
592	6	7	..	..	..	..	..	..	..	..	..	..	..	..	..	..	..	..	4	2
593	3	5	..	..	..	..	..	..	..	..	..	..	..	..	..	..	..	1	2	1
594	24	23	..	..	..	..	..	..	..	..	..	..	..	..	..	..	..	..	14	10
595	4	2	..	..	..	..	..	..	..	..	..	..	..	..	..	..	..	1	..	2
596	8	7	..	..	..	..	..	..	..	..	..	..	1	..	..	..	1	2	3	2
597	19	17	1	..	..	..	..	..	..	..	..	..	..	..	..	..	7	7	8	16
598	27	26	..	..	..	..	4	5	..	..	..	..	..	..	..	..	3	2	15	26
599	9	10	..	..	..	..	..	..	..	..	..	..	..	..	..	..	1	2	6	7
600	4	5	1	1	..	..	..	..	..	..	..	..	..	..	..	..	1	..	4	3
601	39	33	..	1	..	1	1	1	1	1	..	..	..	..	..	..	3	..	11	19
602	14	15	1	..	..	..	..	..	..	..	..	..	..	..	..	..	..	..	3	5
603	19	24	2	..	..	..	..	1	..	..	..	..	3	..	..	..	..	1	13	11
604	33	53	2	4	..	..	1	..	..	..	2	..	13	4	1	..	25	16	44	48
605	10	11	4	4	..	..	..	..	..	..	..	..	1	..	..	..	1	1	8	5
606	13	19	..	..	..	..	2	5	..	..	1	..	6	5	..	..	3	3	13	13
607	9	18	1	2	..	..	1	..	..	..	..	..	4	5	..	..	5	2	12	15
608	17	19	..	1	..	..	..	..	..	..	..	..	..	..	..	..	..	..	9	9
609	13	12	..	..	..	..	1	1	..	..	..	..	..	..	..	..	2	2	4	4
610	28	39	3	10	2	2	4	..	..	..	..	..	3	1	..	..	17	9	24	14
611	37	34	11	10	..	..	..	1	..	..	..	..	..	1	..	..	3	1	20	22
612	4	4	1	2	2	1	..	1	..	..	..	..	10	6	..	..	2	1	8	3
613	11	10	1	1	..	..	2	2	..	..	..	..	..	..	..	..	..	..	6	7
614	21	24	2	3	..	..	28	22	..	..	..	..	..	..	..	..	3	6	26	26
615	6	6	..	2	..	..	..	..	..	..	..	..	..	..	..	..	1	..	3	2
616	10	8	..	..	..	..	..	..	..	..	..	..	..	..	..	..	..	..	..	4
617	19	24	10	13	..	..	..	..	..	..	..	..	..	..	..	..	..	..	11	8
618	9	7	..	..	..	..	..	..	..	..	..	..	..	..	..	..	..	..	..	7
619	27	28	1	2	..	..	..	..	..	..	..	..	2	1	..	..	2	1	18	21
620	14	14	..	..	..	..	..	..	..	..	..	..	..	..	..	..	..	..	10	8

Sl. No.	District/Subdivision/Taluk/ Police Station/Village/Town	Area in Sq. miles/ acres	Occupied residential houses		Total No. of persons enumerated			Scheduled Castes		Scheduled Tribes		Literate and educated persons		Total Workers (I—IX)	
			No. of Houses	No. of House-holds	P	M	F	M	F	M	F	M	F	M	F
1	2	3	4	5	6	7	8	9	10	11	12	13	14	15	16
621	Gasaguda	.. ..	3	3	15	10	5	..	..	10	5	..	..	6	5
622	Adanaju	.. ..	21	21	89	41	48	..	..	39	46	4	..	29	28
623	Budaguda P, Po	.. ..	182	182	802	411	391	56	58	13	2	196	32	226	156
624	Padikia	.. ..	14	14	72	41	31	10	3	31	28	5	..	20	17
625	Tapiringia	.. ..	10	10	54	28	26	1	3	27	23	3	..	17	15
626	Rakamaha	.. ..	24	24	90	38	52	3	4	35	48	3	..	26	24
627	Ganjapada	.. ..	12	12	48	19	29	..	..	19	29	4	..	16	12
628	Kakerma	.. ..	18	18	80	35	45	..	..	30	38	3	..	20	23
629	Sumangia	.. ..	11	11	46	20	26	..	..	20	26	2	..	15	16
630	Burangia	.. ..	26	26	119	56	63	2	4	42	47	9	..	37	44
631	Kudelpadi P	.. ..	55	55	277	129	148	..	..	108	123	38	4	78	83
632	Badipanga	.. ..	12	12	40	20	20	3	1	17	19	..	..	15	15
633	Siripanga	.. ..	36	36	149	74	75	13	12	61	63	10	..	48	42
634	Kendupanga P	.. ..	15	15	57	26	31	11	9	8	15	7	2	18	16
635	Gumikia	.. ..	31	31	132	64	68	11	7	49	53	9	..	38	33
636	Kilukupa	.. ..	39	39	145	74	71	..	..	69	69	4	..	45	38
637	Parbhakia	.. ..	42	42	179	91	88	..	..	91	88	3	..	53	55
638	Murdakia	.. ..	14	14	54	29	25	..	..	29	25	4	..	18	16
639	Nidiguda	.. ..	4	4	16	6	10	..	..	6	10	..	..	5	4
640	Kutimaha	.. ..	26	26	100	53	47	2	6	49	39	5	..	30	27
641	Erpiguda	.. ..	23	23	98	43	55	..	..	29	37	9	..	32	27
642	Gumakia	.. ..	22	22	97	50	47	3	3	47	44	9	..	30	31
643	Suparikia	.. ..	21	21	86	42	44	..	..	42	44	3	..	27	30
644	Ladrukia	.. ..	21	21	78	40	38	7	5	33	33	3	..	25	24
645	Patamaha R	.. ..	10	10	37	22	15	..	..	22	15	5	..	13	10
646	Pandresi	.. ..	15	15	64	32	32	5	7	27	25	1	..	21	24
647	Ganjukia	.. ..	17	17	87	45	42	..	..	45	42	24	24	24	24
648	Midiaguda	.. ..	36	36	170	89	81	4	5	3	2	11	..	43	43
649	Marenja R	.. ..	30	30	130	64	66	..	..	64	66	..	..	43	34
650	Badkia R	.. ..	12	12	51	28	23	..	..	28	23	..	..	17	15
651	Burudakia R	.. ..	10	10	46	24	22	..	..	24	22	1	..	15	12
652	Salasanga	.. ..	11	11	50	23	27	..	..	23	27	..	..	16	14
653	Gudripanga	.. ..	5	5	21	9	12	..	..	9	12	..	..	7	11
654	Kadagballi	.. ..	5	5	32	18	14	..	..	18	14	2	..	11	10
655	Bandramaha P	.. ..	24	24	119	60	59	..	..	48	47	11	2	38	37

contd.

Sl. No.	Workers																			
	I As Cultivator		II As Agricultural Labourer		III In Mining, Quarrying, etc.		IV At Household Industry		V In Manufacturing other than Household Industry		VI In Construction		VII In Trade and Commerce		VIII In Transport, Storage and Communications		IX In Other Services		X Non-workers	
	M	F	M	F	M	F	M	F	M	F	M	F	M	F	M	F	M	F	M	F
1	17	18	19	20	21	22	23	24	25	26	27	28	29	30	31	32	33	34	35	36
621	6	5	..	..	..	—	..	..	..	..	..	..	..	..	..	..	..	—	4	..
622	26	26	..	..	..	—	1	1	..	..	..	..	..	..	..	..	2	1	12	20
623	107	106	—	—	4	—	14	4	..	..	..	..	14	1	1	..	86	45	185	235
624	5	7	..	..	1	—	1	1	..	..	..	..	..	..	..	..	13	9	21	14
625	11	8	..	..	2	—	—	—	..	..	..	..	..	..	..	..	4	7	11	11
626	9	12	—	—	..	—	..	..	..	..	—	..	..	..	—	—	17	12	12	28
627	3	3	3	—	..	—	..	..	..	..	..	..	..	..	—	—	10	9	3	17
628	9	17	—	..	2	1	1	..	..	..	..	..	..	..	..	..	8	5	15	22
629	11	11	—	..	1	—	..	..	..	..	..	..	..	..	..	..	3	5	5	10
630	25	19	—	—	..	..	1	1	..	..	..	..	..	..	..	..	11	24	19	19
631	58	65	..	—	..	—	4	2	..	..	—	..	2	1	..	..	14	15	51	65
632	15	15	—	—	..	—	..	..	..	—	..	..	..	..	..	..	..	..	5	5
633	38	35	—	—	1	—	—	..	..	—	..	..	5	5	..	..	4	2	26	33
634	7	9	—	..	—	..	—	..	..	—	—	..	7	1	..	..	4	6	8	15
635	24	23	—	—	1	—	2	2	..	—	..	..	1	1	..	..	10	7	26	35
636	39	35	..	..	1	—	..	..	..	..	..	..	1	1	..	..	4	2	29	33
637	39	45	..	..	..	—	..	..	—	—	—	..	..	..	..	..	14	10	38	33
638	12	13	..	..	2	—	..	..	—	—	—	..	—	..	..	..	4	3	11	9
639	2	1	..	..	..	—	..	..	—	—	—	..	—	..	..	..	8	3	1	6
640	18	15	3	—	1	—	..	..	..	..	..	..	..	..	..	..	8	12	23	20
641	18	22	..	—	—	—	—	—	..	..	..	—	7	..	..	..	7	5	11	28
642	29	31	..	—	—	—	—	—	..	..	..	—	1	..	..	..	..	..	20	16
643	22	23	1	..	—	—	—	—	..	..	..	—	..	..	..	—	4	7	15	14
644	19	18	..	..	1	—	—	—	..	..	..	..	..	..	..	..	5	6	15	14
645	13	10	—	—	—	—	—	—	—	—	—	—	—	—	—	—	—	—	9	5
646	14	17	..	..	—	—	—	..	..	..	..	..	..	..	..	..	7	7	11	8
647	..	..	21	..	—	—	—	—	..	..	—	—	..	—	—	—	3	24	21	18
648	34	43	..	..	..	..	..	..	..	..	..	..	8	..	..	..	1	..	46	38
649	37	32	..	..	..	..	..	..	..	..	..	..	..	..	..	..	6	2	21	32
650	16	13	..	..	..	..	..	..	..	..	..	..	..	..	..	..	1	2	11	8
651	13	11	..	..	..	—	—	..	..	..	—	..	..	..	..	..	2	1	9	10
652	14	13	..	..	1	..	..	..	..	..	..	..	..	..	..	..	1	1	7	13
653	7	11	..	..	..	..	..	..	..	..	..	..	..	..	..	..	..	..	2	1
654	11	10	..	..	..	..	..	..	..	..	..	..	..	..	..	..	..	..	7	4
655	27	28	..	..	2	..	..	..	..	..	..	..	1	..	..	..	8	9	22	22

Sl. No.	District/Subdivision/Taluk/ Police Station/Village/Town	Area in Sq. miles/ acres	Occupied residential houses		Total No. of persons enumerated			Scheduled Castes		Scheduled Tribes		Literate and educated persons		Total Workers (I—IX)	
			No. of Houses	No. of House-holds	P	M	F	M	F	M	F	M	F	M	F
1	2	3	4	5	6	7	8	9	10	11	12	13	14	15	16
656	Erpguda	.. ..	19	19	79	40	39	..	..	40	39	2	—	27	23
657	Dasurata	.. ..	9	9	36	23	13	..	..	23	13	..	..	13	7
658	Dagamaha	— —	18	18	82	42	40	..	6	35	34	..	..	26	22
659	Gumakia	— —	5	5	16	5	11	2	4	2	6	..	..	5	5
660	Bandaguda	— —	6	6	27	12	15	..	..	..	..	2	..	6	4
661	Tarchelli	.. —	8	8	32	16	16	2	2	14	14	..	..	11	10
662	Balliguda P	.. ..	24	24	110	61	49	6	9	45	36	..	..	31	30
663	Baulmaha	.. ..	21	21	80	39	41	3	5	34	32	..	..	28	27
664	Balimusti	.. ..	18	18	94	47	47	1	1	44	41	9	..	26	14
665	Kadumaha	.. ..	26	26	102	51	51	1	1	17	22	8	2	28	32
666	Dapakia	— ..	2	2	13	5	8	..	..	..	..	1	..	2	3
667	Sarulai	.. ..	9	9	37	17	20	..	..	17	20	1	..	16	17
668	Gerengakia	.. ..	58	58	260	131	129	..	..	125	104	18	1	78	74
669	Demengia P	.. ..	37	37	158	76	82	7	13	14	9	21	6	45	41
670	Sakuleda	.. ..	20	20	79	40	39	..	..	29	20	..	—	26	18
671	Simlkya	.. ..	13	13	55	28	27	..	..	19	22	..	..	18	15
672	Badahakya	.. ..	25	25	92	45	47	..	..	37	41	..	..	36	24
673	Gagalimaha	.. ..	12	12	52	28	24	..	..	28	24	..	..	19	12
674	Tilori P	.. ..	45	45	229	106	123	..	..	94	102	36	2	66	64
675	Mugupadar	.. ..	17	17	68	35	33	..	..	9	10	4	..	22	22
676	Takimaha	.. ..	13	13	55	28	27	..	..	8	10	..	..	21	16
677	Gluda	.. ..	2	2	8	3	5	..	..	1	2	..	..	3	3
678	Ghejinga	.. ..	10	10	35	20	15	..	..	20	15	..	..	14	13
679	Gandiguda	.. ..	25	25	99	56	43	..	..	53	43	..	..	36	30
680	Madimaha	.. ..	13	13	51	23	28	..	..	13	12	..	..	18	18
681	Gahiguda	.. ..	6	6	27	16	11	..	..	13	9	1	..	9	6
682	Kiramaha	.. ..	5	5	20	8	12	..	..	8	12	..	..	5	5
683	Balliguda R	.. ..	46	46	195	99	96	2	2	86	79	6	1	60	51
684	Kunamaha	.. ..	25	25	123	65	58	6	7	59	51	2	..	37	33
685	Jagermaha	.. ..	35	35	163	71	92	8	12	46	53	8	..	40	43
686	Dedimaha	.. ..	21	21	86	43	43	..	..	43	43	..	..	29	19
687	Kumbharmunda	.. ..	14	14	58	29	29	4	3	25	26	1	..	15	17
688	Sagunaka	.. ..	31	31	143	62	81	9	11	47	64	18	..	37	41
689	Rutungia P	.. ..	25	25	105	55	50	14	10	41	40	24	1	34	27
690	Katrikia	.. ..	56	56	248	118	130	37	35	68	88	29	..	74	79

contd.

Sl. No.	Workers																			
	I As Cultivator		II As Agricultural Labourer		III In Mining, Quarrying, etc.		IV At Household Industry		V In Manufacturing other than Household Industry		VI In Construction		VII In Trade and Commerce		VIII In Transport, Storage and Communications		IX In Other Services		X Non-workers	
	M	F	M	F	M	F	M	F	M	F	M	F	M	F	M	F	M	F	M	F
1	17	18	19	20	21	22	23	24	25	26	27	28	29	30	31	32	33	34	35	36
656	25	19	..	..	..	..	..	..	..	..	..	..	..	..	..	..	2	4	13	16
657	13	7	..	..	..	..	..	..	..	..	..	..	..	..	..	..	..	..	10	6
658	13	16	2	..	1	..	..	..	..	..	..	..	..	..	..	..	10	6	16	18
659	4	5	..	..	..	..	..	..	..	..	..	..	..	..	..	..	1	..	..	6
660	5	4	..	..	..	..	..	..	..	..	..	..	..	..	..	..	1	..	6	11
661	10	10	..	..	1	..	..	..	..	..	..	..	..	..	..	..	..	..	5	6
662	12	24	3	2	..	..	2	..	..	..	..	..	..	..	..	..	14	4	30	19
663	17	24	1	..	1	..	1	..	..	..	..	..	..	..	..	..	8	3	11	14
664	13	14	6	..	1	..	..	..	..	..	..	..	2	..	..	..	4	..	21	33
665	11	19	1	..	1	..	..	..	..	..	..	..	4	..	..	..	11	13	23	19
666	2	3	..	..	..	..	..	..	..	..	..	..	..	..	..	..	..	..	3	5
667	13	12	2	..	..	..	..	..	..	..	..	..	..	..	..	..	1	5	1	3
668	36	44	7	..	..	..	1	1	..	..	..	..	7	..	..	..	27	29	53	55
669	16	20	3	..	..	..	..	..	..	..	..	..	14	1	..	..	12	20	31	41
670	14	15	5	..	..	..	..	..	..	..	..	..	..	..	..	..	7	3	14	21
671	13	9	3	..	..	..	..	..	..	..	..	..	..	..	..	..	2	6	10	12
672	17	13	5	..	1	..	..	..	..	..	..	..	..	..	..	..	13	11	9	23
673	14	12	5	..	..	..	..	..	..	..	..	..	..	..	..	..	..	..	9	12
674	33	38	2	..	..	..	3	..	..	..	..	..	3	..	..	..	25	26	40	59
675	12	14	..	..	1	..	..	..	..	..	..	..	..	..	..	..	9	8	13	11
676	18	14	..	1	3	1	..	..	..	..	..	..	..	..	..	..	..	..	7	11
677	3	3	..	..	..	..	..	..	..	..	..	..	..	..	..	..	..	..	..	2
678	14	13	..	..	..	..	..	..	..	..	..	..	..	..	..	..	..	..	6	2
679	31	25	..	..	..	..	1	..	..	..	..	..	..	..	..	..	4	5	20	13
680	12	8	..	..	1	3	..	..	..	..	..	..	..	..	..	..	5	7	5	10
681	7	4	..	..	..	..	..	..	..	..	..	..	..	..	..	..	2	2	7	5
682	5	4	..	..	..	..	..	..	..	..	..	..	..	..	..	..	..	1	3	7
683	48	43	2	..	3	..	..	..	..	..	..	..	2	1	..	..	5	7	39	45
684	33	23	2	..	1	1	..	..	..	..	..	..	..	..	..	..	1	9	28	25
685	33	36	..	..	2	1	..	..	..	..	..	..	..	..	..	..	5	6	31	49
686	24	11	..	..	..	..	..	..	..	..	..	..	..	..	..	..	5	8	14	24
687	7	..	..	..	1	..	..	..	..	..	..	..	1	2	..	..	6	15	14	12
688	28	36	..	..	2	..	..	..	..	..	..	..	1	..	..	..	6	5	25	40
689	8	10	..	..	1	1	4	4	..	..	..	..	4	..	..	..	17	12	21	23
690	36	48	..	..	2	..	..	1	..	..	..	..	11	4	..	..	25	26	44	51

VILLAGE DIRECTORY—BALIGUDA PS

Sl. No.	District/Subdivision/Taluk/ Police Station/Village/Town	Area in Sq. miles/ acres	Occupied residential houses		Total No. of persons enumerated			Scheduled Castes		Scheduled Tribes		Literate and educated persons		Total Workers (I—IX)	
			No. of Houses	No. of House-holds	P	M	F	M	F	M	F	M	F	M	F
1	2	3	4	5	6	7	8	9	10	11	12	13	14	15	16
691	Kumbarbadanjia	— —	20	20	82	41	41	8	11	23	20	..	..	28	24
692	Sramkia	— —	17	17	104	52	52	4	3	45	45	6	..	29	33
693	Salaguda	— —	9	9	33	19	14	..	..	19	14	2	..	9	9
694	Sariketa	— —	1	1	5	4	1	..	..	4	1	1	..	2	1
695	Asabisa P	— ..	11	11	54	28	26	..	..	25	24	..	..	15	15
696	Dungerikya	— —	23	23	118	60	58	9	9	47	46	17	..	33	34
697	Dingelikya	.. ..	19	19	76	32	44	..	..	32	44	9	..	21	28
698	Kutiguda	.. ..	23	23	88	48	40	9	11	38	29	2	..	33	26
699	Mahaguda	.. ..	18	18	86	43	43	7	10	36	33	15	..	29	27
700	Paderipada	.. ..	10	10	42	18	24	2	3	12	18	6	..	13	11
701	Punipadari	.. ..	3	3	11	6	5	..	..	6	5	..	..	6	4
702	Jambuti	.. ..	6	6	25	12	13	..	..	12	13	3	..	8	9
703	Gochapoda	.. ..	9	9	51	21	30	18	20	3	10	2	..	13	7
704	Suli	.. ..	3	3	16	8	8	..	..	8	8	..	..	4	4
705	Gasapoda	.. ..	19	19	61	28	33	2	3	26	30	3	..	22	22

concld.

Sl. No.	Workers																			
	I As Cultivator		II As Agricultural Labourer		III In Mining, Quarrying, etc.		IV At Household Industry		V In Manufacturing other than Household Industry		VI In Construction		VII In Trade and Commerce		VIII In Transport, Storage and Communications		IX In Other Services		X Non-workers	
	M	F	M	F	M	F	M	F	M	F	M	F	M	F	M	F	M	F	M	F
1	17	18	19	20	21	22	23	24	25	26	27	28	29	30	31	32	33	34	35	36
691	15	14	..	..	2	..	—	—	—	—	—	—	—	—	—	—	11	10	13	17
692	25	27	..	..	2	..	..	..	..	..	..	..	..	..	..	..	2	6	23	19
693	3	7	..	..	1	..	..	..	..	..	..	..	..	..	..	..	5	2	10	5
694	2	1	..	..	..	..	..	..	..	..	..	..	..	..	..	..	..	..	2	..
695	13	15	..	..	..	..	2	..	..	..	..	..	..	..	..	..	..	..	13	11
696	23	27	..	..	1	..	..	..	—	—	—	..	2	..	..	..	7	7	27	24
697	13	16	1	..	..	..	..	..	..	..	..	..	..	..	..	..	7	12	11	16
698	22	18	..	..	4	3	..	..	..	..	..	..	1	..	..	..	6	5	15	14
699	22	20	..	..	4	3	..	..	..	..	..	..	..	..	..	..	3	4	14	16
700	8	5	..	..	..	..	..	2	..	..	..	..	..	1	..	..	5	3	5	13
701	5	4	..	..	1	..	—	—	..	..	..	..	..	..	..	..	..	..	..	1
702	6	7	..	..	..	..	..	—	..	..	..	..	..	..	..	..	2	2	4	4
703	3	..	..	..	..	—	1	—	..	..	..	..	..	..	..	..	9	7	8	23
704	4	4	..	..	..	..	..	..	..	..	..	..	..	..	..	..	..	..	4	4
705	17	16	4	5	..	..	..	..	..	..	..	..	1	1	..	..	..	..	6	11

LIST OF UNINHABITED VILLAGES—BALIGUDA PS

Sl. No.	Names of Villages
706	Ailapala
707	Belgunta
708	Kukilapali
709	Singulanga
710	Supadara
711	Kadasangi
712	Kanimalu
713	Tapadarpada
714	Kutiguda
715	Aterabela
716	Kiridipadar
717	Pailarasahi
718	Jadapanga
719	Garapanga
720	Koirapata
721	Balapadar
722	Buruglam
723	Damtapada
724	Bugapadar
725	Golapadar
726	Ladio
727	Masapgada
728	Ghatipadar
729	Mudada
730	Gumapanga
731	Kalarghati
732	Dangargain
733	Madingia
734	Manigakuti
735	Katapadi
736	Oriyasahi
737	Badaspadar
738	Madangapanga
739	Magarapadar
740	Brohatha
741	Simaga
742	Kukuradar
743	Panakata
744	Gochhapadar
745	Dalarpadar
746	Balipadar
747	Kririjinjia
748	Talasipadar
749	Kudumuketa
750	Jadipadar
751	Barnimila
752	Topasangia
753	Silli
754	Satapadar
755	Sarikada
756	Pungipadar
757	Maramaha
758	Mandamaha
759	Srasanida
760	Gumukaja
761	Galida
762	Majupanka
763	Gadinangia
764	Tikimaha
765	Gahibada
766	Balhhalipali
767	Dasimana
768	Taraki
769	Salasaraka
770	Karikia
771	Ganataka
772	Machuchunga
773	Batapath
774	Balimahgu
775	Bambadi
776	Karakarju
777	Mundabadi
778	Boimudar
779	Kopuguda
780	Dutisahi
781	Badkamha
782	Bakarsahi
783	Padhsahi
784	Badana
785	Baladadi
786	Tadigam
787	Uhamaha
788	Mahanaju
789	Landargaue
790	Terbikia
791	Damapadar
792	Budalpadi
793	Dangiri
794	Salaguda
795	Pangurumila
796	Padurpara
797	Junipadar

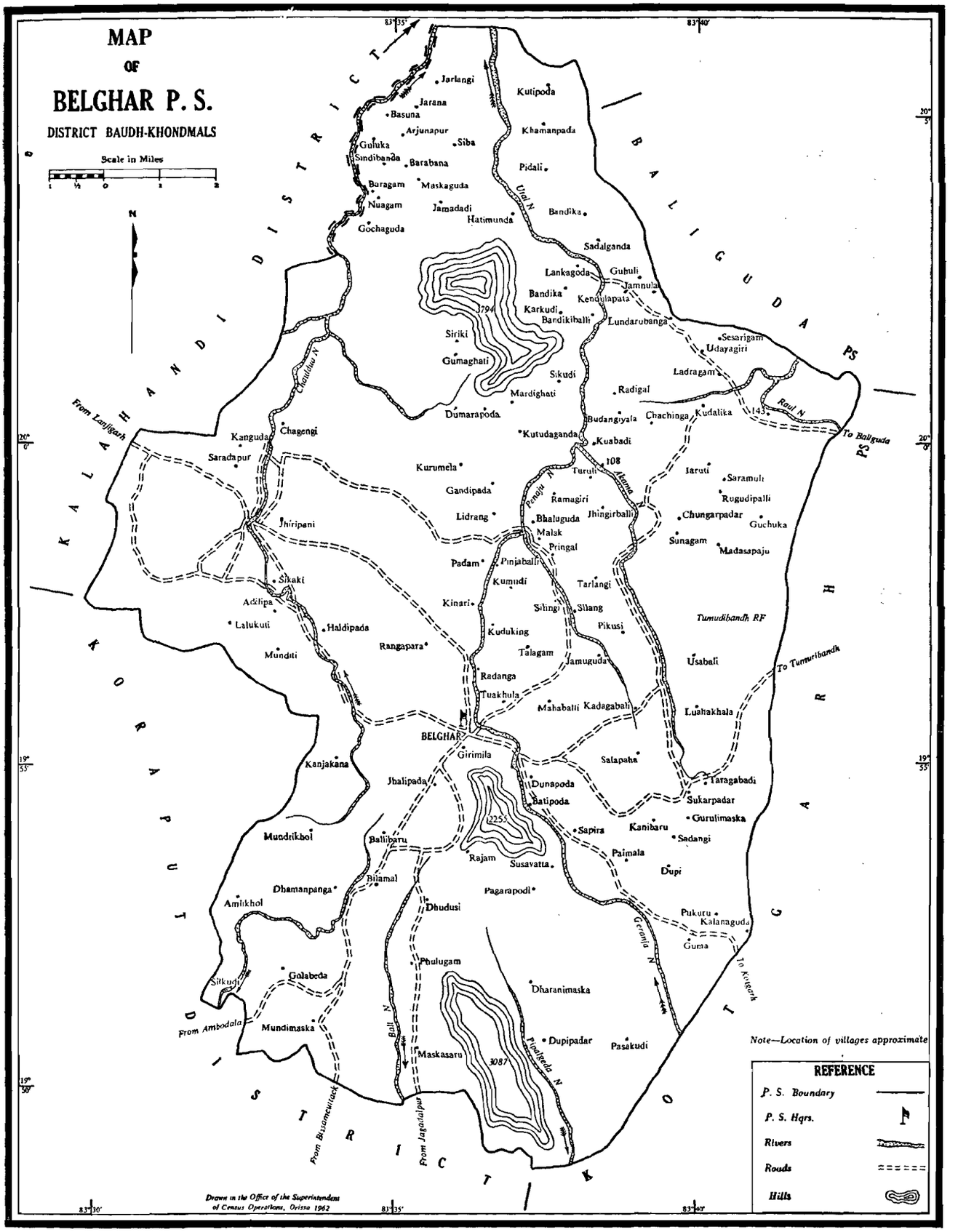
MAP
OF
BELGHAR P. S.
DISTRICT BAUDH-KHONDMALS
Scale in Miles
1 ½ 0 1 2
N
KALAHANDI DISTRICT
BALIGUDA PS
KORAPUT DISTRICT
PHIRINGIA TAHSIL
Jarlangi
Jarana
Basuna
Arjunapur
Guluka
Siba
Sindibanda
Barabana
Baragam
Maskaguda
Nuagam
Jamadadi
Hatimunda
Gochaguda
Kutipoda
Khamanpada
Pidali
Bandika
Sadalganda
Lankagoda
Guhuli
Jamnula
Kendulapata
Karkudi
Bandikibalti
Lundarubanga
1794
Siriki
Gumaghati
Sikudi
Mardighati
Dumarapoda
Sesarigam
Udayagiri
Ladragam
Radigal
Budangiyala
Chachinga
Kudalika
143
Raul N
To Baliguda PS
Kutudaganda
Kuabadi
Kanguda
Chagengi
Saradapur
From Lanjigarh
Kurumela
Turuli
108
Jaruti
Saramuli
Rugudipalli
Gandipada
Ramagiri
Jhingirballi
Chungarpadar
Guchuka
Lidrang
Bhaluguda
Malak
Pringal
Sunagam
Madasapaju
Jhiripani
Padam
Pinjaballi
Kumudi
Tarlangi
Sikaki
Adilipa
Kinari
Silingi
Silang
Tumudibandh RF
Lalukuti
Haldipada
Kuduking
Pikusi
Munditi
Rangapara
Talagam
Jamuguda
Usabali
To Tumuribandh
Radanga
Tuakhula
Mahaballi
Kadagabali
Luahakhala
BELGHAR
Girimila
Salapaha
Kanjakana
Jhalipada
Dunapoda
Batipoda
Taragabadi
Sukarpadar
2255
Gurulimaska
Mundrikhol
Baliparu
Sapira
Kanibaru
Sadangi
Rajam
Susavatta
Paimala
Dupi
Bilamal
Dhamanpanga
Pagarapodi
Amlikhol
Dhudusi
Pukuru
Kalanaguda
Guma
Geramla N
To Kusagoth
Phulugam
Golabeda
Sikudi
Dharanimaska
From Ambodala
Mundimaska
Ball N
Dupipadar
Pasakudi
Maskasaru
3087
Pipalgheda N
From Bissamcuttack
From Jagadalpur
Note—Location of villages approximate
REFERENCE
P. S. Boundary
P. S. Hqrs.
Rivers
Roads
Hills
Drawn in the Office of the Superintendent of Census Operations, Orissa 1962
83°35'
83°40'
20° 5'
20° 0'
19° 55'
19° 50'

VILLAGE DIRECTORY

OF

BELGHAR POLICE STATION

IN

BALIGUDA SUBDIVISION

VILLAGE DIRECTORY—BELGHAR PS

Sl. No.	District/Subdivision/Taluk/ Police Station/Village/Town	Area in Sq. miles/ acres	Occupied residential houses		Total No. of persons enumerated			Scheduled Castes		Scheduled Tribes		Literate and educated persons		Total Workers (I—IX)	
			No. of Houses	No. of House-holds	P	M	F	M	F	M	F	M	F	M	F
1	2	3	4	5	6	7	8	9	10	11	12	13	14	15	16
	Belghar PS	**288·00**	**2,619**	**2,620**	**10,933**	**5,431**	**5,502**	**1,158**	**1,160**	**3,717**	**3,833**	**502**	**38**	**3,354**	**2,194**
	VILLAGES														
1	Siriki R	18	18	82	40	42	..	...	40	42	..	..	24	5
2	Hatimunda R	28	28	112	55	57	2	3	53	54	..	..	40	35
3	Budangiyala	10	10	38	18	20	..	..	18	20	..	..	11	12
4	Bandani	8	8	29	14	15	..	..	14	15	..	...	11	7
5	Udayagiri	8	8	35	16	19	..	..	2	6	..	..	10	5
6	Tarlangi	10	10	38	17	21	17	21	...	..	...	..	13	13
7	Kuabadi	4	4	16	8	8	...	...	8	8	...	...	6	5
8	Silkudi	3	3	9	6	3	...	...	..	..	...	...	2	1
9	Malak	5	5	18	9	9	..	...	9	9	...	...	5	6
10	Bandikiballi R	6	6	31	11	20	..	..	11	20	1	...	8	1
11	Arjunapur	6	6	33	19	14	...	..	19	14	..	...	11	8
12	Kendulapata	3	3	14	8	6	..	..	8	6	..	...	5	3
13	Bandika	6	6	27	14	13	..	..	14	13	..	..	8	5
14	Mardighati R	9	9	43	22	21	..	..	22	21	...	...	11	10
15	Gandipada	5	5	18	8	10	..	..	8	10	...	...	7	7
16	Bhandarangi P, R	48	48	183	82	101	16	21	66	80	1	...	48	6
17	Uluka R	37	38	156	72	84	24	28	48	56	...	..	47	1
18	Sarakaballi	8	8	38	18	20	..	..	18	20	...	..	17	6
19	Karlaghati R	12	12	40	19	21	..	..	19	21	2	...	13	..
20	Birighati	10	10	53	26	27	..	..	10	11	1	...	13	...
21	Lankagoda P, R	90	90	336	154	182	91	113	29	27	28	6	97	47
22	Guluka	5	5	22	10	12	..	..	10	12	...	...	6	6
23	Beregala	26	26	133	62	71	9	7	53	64	1	...	33	31
24	Maskaguda	11	11	42	19	23	..	..	19	23	...	...	14	4
25	Sindibanda	8	8	44	27	17	..	..	..	..	...	...	18	7
26	Nuagam	18	18	94	45	49	18	19	27	30	...	...	20	..
27	Barabana	24	24	95	48	47	..	..	48	47	..	..	26	6
28	Jarana	18	18	72	41	31	..	..	41	31	..	...	26	21
29	Ramagiri	17	17	81	41	40	4	3	37	37	...	...	26	18
30	Baragam	16	16	76	37	39	2	3	32	33	3	...	27	23
31	Ladragam	7	7	27	18	9	4	4	14	5	...	...	7	6
32	Siba	10	10	38	18	20	7	2	11	18	...	..	10	11
33	Gandabaru	7	7	30	12	18	..	...	12	18	...	...	7	1
34	Sadalganda	3	3	13	6	7	..	..	6	7	...	...	4	2
35	Jhiripani P, R	74	74	288	135	153	62	83	69	66	17	3	76	5

contd.

Sl. No.	Workers																		Non-workers	
	I As Cultivator		II As Agricultural Labourer		III In Mining, Quarrying, etc.		IV At Household Industry		V In Manufacturing other than Household Industry		VI In Construction		VII In Trade and Commerce		VIII In Transport, Storage and Communications		IX In Other Services		X	
	M	F	M	F	M	F	M	F	M	F	M	F	M	F	M	F	M	F	M	F
1	17	18	19	20	21	22	23	24	25	26	27	28	29	30	31	32	33	34	35	36
	2,604	1,823	349	300	46	2	115	21	—	..	..	..	166	24	—	—	74	24	2,077	3,308
1	24	5	...	...	...	...	—	...	...	...	...	..	...	...	...	...	..	..	16	37
2	37	32	...	..	..	...	2	1	...	..	..	..	...	...	...	...	1	2	15	22
3	10	12	...	..	..	...	...	...	...	...	...	..	...	...	...	...	1	..	7	8
4	10	6	1	1	..	...	...	..	...	..	...	..	..	..	...	...	...	...	3	8
5	7	3	2	2	...	...	1	...	...	...	..	..	..	..	...	..	...	...	6	14
6	8	11	...	2	...	...	2	...	...	...	..	..	3	...	..	...	...	—	4	8
7	6	5	..	...	...	...	..	..	...	..	..	..	..	..	...	...	...	..	2	3
8	..	1	2	..	...	...	...	...	...	..	..	..	..	...	...	...	...	..	4	2
9	5	6	...	...	..	..	..	...	...	..	..	..	..	..	..	...	...	...	4	3
10	8	1	..	...	...	...	..	...	..	..	..	..	..	..	..	...	..	..	3	19
11	11	8	...	..	...	..	..	..	..	..	..	..	..	..	...	...	...	..	8	6
12	4	3	1	..	..	...	...	...	—	...	...	..	..	..	...	..	..	..	3	3
13	3	1	5	4	...	—	...	—	...	...	...	...	..	..	..	..	..	—	6	8
14	...	1	11	9	..	...	..	...	...	...	..	..	..	..	..	..	...	...	11	11
15	7	7	...	...	...	...	..	...	...	..	..	..	..	..	...	...	...	—	1	3
16	41	...	1	4	—	—	2	...	...	...	...	...	3	..	...	..	1	2	34	95
17	29	...	5	1	...	—	4	...	...	...	...	...	9	..	...	..	...	...	25	83
18	15	6	2	...	...	—	—	...	...	...	...	...	..	..	..	..	...	...	1	14
19	12	..	1	...	...	...	—	...	...	...	...	...	..	..	..	..	..	..	6	21
20	9	...	4	...	...	...	—	...	...	...	...	...	...	...	...	..	..	...	13	27
21	63	28	18	15	..	..	4	...	...	..	..	..	9	4	..	..	3	..	57	135
22	6	6	..	..	..	..	...	...	...	...	..	..	..	..	..	..	..	..	4	6
23	30	30	2	..	..	..	1	...	...	...	...	..	..	..	..	..	..	1	29	40
24	14	4	..	..	..	..	...	...	...	..	...	...	...	..	..	..	..	..	5	19
25	16	7	..	..	..	..	2	...	...	..	..	..	..	..	..	..	..	..	9	10
26	16	..	..	...	..	..	3	...	...	...	..	..	1	..	..	..	..	..	25	49
27	23	2	2	4	..	..	1	...	..	...	..	..	..	..	..	..	..	..	22	41
28	23	16	3	5	..	..	..	...	..	..	..	..	..	..	...	..	..	..	15	10
29	16	13	8	4	..	..	...	...	..	..	..	..	..	1	..	..	2	..	15	22
30	24	21	2	2	..	..	1	...	..	..	..	..	..	..	..	..	..	..	10	16
31	5	6	..	..	..	..	2	...	..	..	..	..	..	..	..	..	..	..	11	3
32	..	..	10	11	..	..	..	...	..	..	..	..	..	..	..	..	..	..	8	9
33	7	1	..	..	..	..	...	...	..	..	..	..	..	..	..	..	..	..	5	17
34	4	2	..	..	..	..	..	...	..	..	..	..	..	..	..	..	..	..	2	5
35	32	..	7	2	..	..	3	...	..	..	..	..	27	3	..	..	7	..	59	148

Sl. No.	District/Subdivision/Taluk/ Police Station/Village/Town	Area in Sq. miles/ acres	Occupied residential houses		Total No. of persons enumerated			Scheduled Castes		Scheduled Tribes		Literate and educated persons		Total Workers (I—IX)	
			No. of Houses	No. of House-holds	P	M	F	M	F	M	F	M	F	M	F
1	2	3	4	5	6	7	8	9	10	11	12	13	14	15	16
36	Purunajhiripani R	...	34	34	118	58	60	41	45	17	15	46	..	39	15
37	Batangapadar R	...	5	5	18	10	8	..	..	..	..	1	..	5	3
38	Barguda	...	18	18	70	38	32	10	7	28	25	16	2	22	23
39	Adilipa	...	3	3	10	6	4	..	..	6	4	3	..	5	3
40	Haldipada	...	4	4	15	8	7	..	..	..	..	2	..	4	4
41	Dasaghati	...	16	16	75	38	37	..	..	38	37	..	..	24	23
42	Munditi	...	11	11	54	29	25	..	..	29	25	..	..	23	17
43	Mendabara	...	4	4	21	8	13	..	..	8	13	..	..	6	2
44	Bilaisurda	...	16	16	68	32	36	..	..	32	36	4	..	22	4
45	Pingabaru	...	8	8	34	17	17	..	..	3	5	2	..	9	..
46	Sarchanguda	...	7	7	31	11	20	..	..	11	20	1	..	9	..
47	Chagengi R	...	26	26	108	55	53	15	18	40	35	..	..	31	1
48	Jamadadi	...	11	11	34	14	20	..	..	14	20	..	..	13	11
49	Karjendi	...	48	48	195	92	103	20	19	72	84	10	..	57	9
50	Adabali	...	1	1	8	4	4	..	..	4	4	3	..	3	..
51	Surangabaru	...	24	24	104	50	54	..	..	45	41	2	..	19	5
52	Karkudi	...	4	4	24	11	13	..	..	11	13	..	..	7	7
53	Saradapur	...	13	13	48	22	26	..	..	..	..	..	..	13	1
54	Phulugam	...	2	2	8	6	2	..	..	6	2	..	..	2	2
55	Lalukuti	...	18	18	67	32	35	..	..	32	35	..	..	23	19
56	Kutudaganda	...	3	3	14	6	8	..	..	6	8	..	..	3	4
57	Sikaki	...	14	14	54	28	26	..	..	28	26	..	..	19	17
58	Belghar P, R	...	96	96	344	203	141	120	86	50	32	95	5	105	61
59	Khamanpada	...	32	32	142	72	70	7	8	65	62	11	1	43	25
60	Rajam	...	8	8	44	23	21	..	..	23	21	..	..	12	13
61	Bilamal	...	66	66	251	121	130	58	61	1	..	18	..	77	32
62	Guibali	...	8	8	38	20	18	2	3	4	1	..	..	12	3
63	Dharanimaska	...	10	10	32	17	15	..	..	1	..	1	..	12	10
64	Kharaguba	...	2	2	7	4	3	..	..	4	3	..	..	4	2
65	Golabeda	...	6	6	18	11	7	..	..	11	7	..	..	7	5
66	Batipoda	...	27	27	96	51	45	2	1	49	44	..	..	38	30
67	Kanjakana	...	12	12	58	24	34	..	..	24	34	..	..	13	5
68	Dhamanpanga	...	4	4	12	8	4	..	..	..	..	..	..	5	..
69	Dhasari	...	5	5	17	11	6	..	..	11	6	..	..	5	1
70	Dhudusi	...	69	69	263	145	118	105	85	..	..	11	..	95	72

contd.

Sl. No.	Workers																			
	I As Cultivator		II As Agricultural Labourer		III In Mining, Quarrying, etc.		IV At Household Industry		V In Manufacturing other than Household Industry		VI In Construction		VII In Trade and Commerce		VIII In Transport, Storage and Communications		IX In Other Services		X Non-workers	
	M	F	M	F	M	F	M	F	M	F	M	F	M	F	M	F	M	F	M	F
1	17	18	19	20	21	22	23	24	25	26	27	28	29	30	31	32	33	34	35	36
36	16	13	3	2	...	..	3	..	..	..	..	..	17	..	..	..	..	..	19	45
37	5	3	..	..	...	...	...	..	..	..	..	..	..	..	..	..	..	..	5	5
38	21	21	1	2	...	...	..	..	..	..	..	..	..	..	..	..	..	..	16	9
39	4	2	1	1	...	...	..	..	..	..	..	..	..	..	..	..	..	...	1	1
40	3	3	..	..	...	..	..	..	..	..	..	..	1	1	..	..	..	...	4	3
41	24	23	..	..	...	...	...	..	..	..	..	..	..	..	..	..	..	..	14	14
42	23	17	..	..	...	...	..	...	..	..	..	...	...	..	..	..	..	..	6	8
43	4	1	2	1	...	...	...	..	..	..	..	...	...	..	..	..	..	..	2	11
44	14	3	8	1	...	...	...	...	...	...	...	...	...	..	..	..	..	..	10	32
45	7	..	...	...	...	...	2	...	...	...	...	...	...	..	..	..	..	...	8	17
46	7	..	2	...	...	...	...	...	...	...	...	...	...	..	..	..	...	...	2	20
47	23	..	6	1	..	..	2	..	..	..	..	..	..	..	..	..	..	..	24	52
48	13	11	..	..	..	..	..	..	...	..	...	..	..	..	..	..	..	..	1	9
49	42	3	4	6	..	..	5	..	..	..	..	...	..	..	..	..	6	..	35	94
50	3	..	..	..	..	..	..	..	..	..	..	..	..	..	..	..	..	..	1	4
51	13	3	6	2	..	...	..	..	..	..	..	..	..	..	..	..	..	..	31	49
52	7	7	..	..	..	...	..	..	..	..	..	..	..	..	..	..	..	..	4	6
53	9	..	4	1	..	...	..	..	..	..	..	..	..	..	..	..	..	...	9	25
54	2	2	..	..	..	...	...	..	..	..	..	..	..	..	..	..	..	...	4	..
55	17	14	6	5	..	...	..	..	..	..	..	...	..	..	..	..	..	..	9	16
56	3	4	..	..	..	...	..	..	..	..	..	..	..	..	..	..	..	..	3	4
57	4	2	14	15	..	...	1	..	..	..	..	..	..	..	..	...	..	..	9	9
58	58	52	7	9	6	...	2	..	..	..	..	..	6	..	..	...	26	..	98	80
59	32	24	8	..	..	...	..	..	..	..	..	..	3	1	..	...	..	..	29	45
60	12	13	..	..	..	..	..	..	..	..	..	..	..	..	..	..	..	..	11	8
61	66	21	2	5	1	...	4	..	..	..	..	..	3	..	..	..	1	6	44	98
62	8	3	3	..	...	...	1	..	..	..	..	..	..	..	..	..	..	..	8	15
63	9	6	2	4	1	...	..	..	..	..	..	..	..	..	..	..	..	..	5	5
64	3	2	1	..	...	...	..	..	..	..	..	..	..	..	..	..	..	..	..	1
65	7	5	..	..	...	...	..	..	..	..	..	..	..	..	..	..	..	..	4	2
66	37	30	..	..	...	...	1	..	..	..	..	..	..	..	..	..	..	..	13	15
67	13	5	..	..	...	..	..	..	..	..	..	..	..	..	..	..	..	..	11	29
68	5	..	..	..	...	..	..	..	..	..	..	..	..	..	..	..	..	..	3	4
69	5	1	..	..	...	...	..	..	..	..	..	..	..	..	..	..	..	..	6	5
70	62	45	17	18	..	...	5	4	..	..	..	..	11	5	..	..	..	..	50	46

Sl. No.	District/Subdivision/Taluk/ Police Station/Village/Town	Area in Sq. miles/ acres	Occupied residential houses		Total No. of persons enumerated			Scheduled Castes		Scheduled Tribes		Literate and educated persons		Total Workers (I—IX)	
			No. of Houses	No. of House-holds	P	M	F	M	F	M	F	M	F	M	F
1	2	3	4	5	6	7	8	9	10	11	12	13	14	15	16
71	Mundimaska	...	16	16	61	27	34	5	6	22	28	..	...	18	8
72	Mundrikhol	...	2	2	8	3	5	..	..	2	2	..	..	1	1
73	Rangapara P	...	54	54	274	136	138	5	2	131	136	19	1	87	93
74	Kutipoda	...	17	17	78	38	40	7	6	31	34	..	..	20	27
75	Gurulimaska	...	19	19	94	46	48	..	..	46	48	..	..	28	27
76	Sadangi	...	14	14	51	26	25	..	..	26	25	..	..	17	16
77	Dunapoda	...	6	6	33	19	14	..	..	19	14	..	..	10	6
78	Kumudi	...	14	14	59	28	31	1	2	27	29	...	...	20	21
79	Taragabadi R	...	10	10	57	25	32	2	2	23	30	...	...	16	20
80	Ballibaru R	...	23	23	100	44	56	8	3	36	53	5	..	25	36
81	Luahakhala	...	8	8	32	16	16	11	12	5	4	1	..	11	9
82	Pinjaballi	...	9	9	36	17	19	..	..	17	19	..	..	13	14
83	Pasakudi	...	13	13	57	30	27	3	3	25	23	2	1	22	3
84	Sigabaru	...	3	3	16	10	6	..	..	10	6	..	..	3	..
85	Guma P	...	79	79	340	166	174	102	108	10	16	22	..	89	45
86	Gumaghati R	...	9	9	34	18	16	..	...	18	16	..	..	14	13
87	Susavatta	...	15	15	59	31	28	7	12	24	16	..	...	18	13
88	Sapira	...	7	7	35	19	16	..	...	19	16	..	...	10	7
89	Deogada	...	21	21	83	39	44	1	3	38	41	1	..	27	22
90	Gochaguda R	...	25	25	129	61	68	..	..	61	68	..	..	33	2
91	Pagarapodi	...	12	12	54	24	30	2	1	22	29	..	..	16	17
92	Kanibaru	...	15	15	63	33	30	3	3	30	27	..	..	21	20
93	Kudalika R	...	12	12	49	25	24	..	..	25	24	..	..	12	11
94	Pidali	...	14	14	60	28	32	..	..	28	32	1	..	16	11
95	Kinari	...	18	18	54	25	29	2	4	23	25	..	..	20	20
96	Pukuru	...	17	17	77	41	36	3	2	38	34	3	..	20	25
97	Kalanaguda	...	10	10	46	21	25	3	1	18	24	..	..	12	19
98	Paimala	...	7	7	28	14	14	1	1	13	13	..	..	9	9
99	Dupi	...	14	14	73	32	41	..	..	32	41	..	..	19	24
100	Bhaluguda	...	19	19	73	37	36	1	..	23	13	..	..	24	19
101	Jamuguda	...	1	1	5	2	3	..	..	2	3	..	..	1	1
102	Radanga	...	17	17	78	39	39	9	12	27	27	7	..	27	19
103	Kuduking	...	3	3	10	3	7	..	..	3	7	..	..	2	5
104	Talagam	...	15	15	58	27	31	4	2	23	29	..	..	17	16
105	Lidrang	...	14	14	48	25	23	..	2	25	21	..	..	14	12

contd.

Sl. No.	Workers																		Non-workers	
	I As Cultivator		II As Agricultural Labourer		III In Mining, Quarrying, etc.		IV At Household Industry		V In Manufacturing other than Household Industry		VI In Construction		VII In Trade and Commerce		VIII In Transport, Storage and Communications		IX In Other Services		X	
	M	F	M	F	M	F	M	F	M	F	M	F	M	F	M	F	M	F	M	F
i	17	18	19	20	21	22	23	24	25	26	27	28	29	30	31	32	33	34	35	36
71	16	8	1	—	...	..	1	—	—	...	...	...	...	—	...	—	—	—	9	26
72	1	1	...	...	...	..	..	—	...	...	...	...	...	—	...	—	...	...	2	4
73	64	91	..	..	22	1	1	1	..	..	...	...	...	...	..	...	...	...	49	45
74	15	22	1	2	...	..	..	..	..	...	...	...	...	..	..	...	4	3	18	13
75	28	27	..	..	...	..	..	..	..	...	...	...	...	..	..	..	...	...	18	21
76	17	16	...	—	—	...	...	—	—	—	—	—	...	—	...	...	—	—	9	9
77	9	6	1	—	—	...	...	—	...	—	—	—	...	—	...	...	—	—	9	8
78	19	21	...	—	...	...	1	—	...	...	...	...	...	—	...	...	—	—	8	10
79	15	19	...	—	...	...	1	1	...	...	...	...	...	—	...	...	—	—	9	12
80	20	34	...	—	—	...	5	2	..	...	...	...	...	—	..	...	—	—	19	20
81	11	9	...	—	...	...	..	..	..	...	...	..	...	...	..	..	...	...	5	7
82	13	14	..	—	...	...	..	...	...	..	...	...	...	...	...	...	...	...	4	5
83	19	3	1	...	1	—	1	—	...	...	...	...	...	...	...	...	...	...	8	24
84	3	...	...	...	...	...	...	...	...	...	...	...	...	...	...	...	...	—	7	6
85	40	35	6	6	—	...	4	1	..	...	...	—	33	3	...	...	6	—	77	129
86	13	10	1	3	...	...	...	..	..	...	...	..	...	...	..	...	...	...	4	3
87	18	13	...	—	...	...	...	...	—	...	...	...	...	—	...	..	...	...	13	15
88	8	7	2	—	...	...	...	...	...	...	...	...	...	...	...	..	...	...	9	9
89	26	22	...	...	...	...	...	...	...	...	...	...	...	—	...	...	...	...	12	22
90	25	..	6	2	...	...	2	..	...	...	...	...	1	—	...	..	...	...	28	66
91	15	17	...	...	...	...	1	..	—	—	—	...	...	—	...	...	...	...	8	13
92	20	20	..	..	...	...	...	...	...	...	—	...	1	...	...	...	...	...	12	10
93	10	9	2	2	...	...	..	...	...	...	...	...	...	—	...	...	...	...	13	13
94	11	9	5	2	...	...	...	...	...	...	...	...	...	—	...	...	...	...	12	21
95	18	20	...	...	...	..	2	...	...	...	...	...	...	...	...	...	...	..	5	9
96	18	23	...	...	...	...	2	2	—	—	..	...	...	...	...	...	...	...	21	11
97	11	18	...	—	...	..	1	1	..	—	...	...	...	...	...	...	...	...	9	6
98	8	9	—	—	...	...	1	...	...	...	—	...	...	...	...	...	...	...	5	5
99	19	24	—	...	...	...	..	..	..	...	...	...	...	...	...	...	...	...	13	17
100	22	16	...	—	...	...	..	..	...	..	...	..	...	—	..	...	2	3	13	17
101	1	1	—	—	—	..	..	...	—	..	..	...	...	...	...	...	—	—	1	2
102	17	19	...	...	7	...	2	...	...	...	...	—	1	...	...	...	...	...	12	20
103	2	5	—	—	—	..	..	...	...	...	...	...	...	...	...	...	—	—	1	2
104	15	14	...	—	...	...	2	2	...	..	...	...	...	...	...	...	...	...	10	15
105	11	12	2	...	...	..	1	..	...	..	..	..	..	...	..	...	...	..	11	11

Sl. No.	District/Subdivision/Taluk/ Police Station/Village/Town	Area in Sq. miles/ acres	Occupied residential houses		Total No. of persons enumerated			Scheduled Castes		Scheduled Tribes		Literate and educated persons		Total Workers (I—IX)	
			No. of Houses	No. of House-holds	P	M	F	M	F	M	F	M	F	M	F
1	2	3	4	5	6	7	8	9	10	11	12	13	14	15	16
106	Sukarpadar	.. ..	3	3	8	5	3	..	..	5	3	..	..	4	3
107	Karalangi	... ...	5	5	17	11	6	11	6	..	..	..	..	7	..
108	Kudipuju	.. ..	7	7	30	12	18	2	3	10	15	...	..	8	11
109	Dhungiapankal P	... ...	23	23	82	42	40	6	6	26	29	11	..	25	23
110	Bikapanga	... ...	17	17	70	39	31	...	..	39	31	..	..	28	3
111	Birigiya	... ...	10	10	47	22	25	..	...	22	25	...	..	18	18
112	Sudra	... ..	2	2	9	4	5	..	..	4	5	...	...	3	3
113	Jarlangi	... ..	18	18	87	40	47	3	3	37	44	..	...	30	24
114	Pikusi R	... ..	21	21	66	30	36	..	..	30	36	...	...	24	24
115	Tipali	... ..	11	11	33	18	15	..	..	18	15	..	...	16	4
116	Bandika R	... ..	21	21	102	54	48	2	4	52	44	..	..	29	30
117	Amlikhol	.. ..	5	5	19	8	11	..	..	8	11	..	..	5	4
118	Mandalipadar	... ...	18	18	85	43	42	6	4	37	38	4	2	26	24
119	Usabali R	... ..	9	9	47	19	28	..	...	19	28	...	..	14	16
120	Silang	... ..	7	7	25	11	14	..	..	11	14	...	..	7	11
121	Sesarigam R	.. ..	13	13	56	33	23	..	..	33	23	...	...	18	11
122	Chachinga R	.. ...	26	26	115	57	58	25	20	32	38	..	...	32	17
123	Chungarpadar	... ..	10	10	30	15	15	..	..	15	15	3	..	13	9
124	Rugudipalli R	... ..	7	7	26	12	14	..	..	12	14	2	..	7	6
125	Khandapanga P	... ...	24	24	101	60	41	8	4	..	..	18	..	42	4
126	Buturugam	.. ..	4	4	26	16	10	6	2	10	8	...	...	9	5
127	Matrugam	.. ..	31	31	138	68	70	5	5	63	65	..	...	46	45
128	Sindirapoda R	... ..	6	6	25	12	13	..	..	12	13	...	...	9	6
129	Ghudakapadar	.. ..	12	12	61	32	29	..	..	32	29	3	...	23	17
130	Badipanga	... ..	11	11	61	31	30	7	7	24	23	...	...	24	20
131	Dumarapoda	.. ...	6	6	27	16	11	..	..	16	11	..	...	11	8
132	Jaruti	.. ..	3	3	12	4	8	..	..	4	8	..	..	3	3
133	Padam	.. ..	13	13	50	24	26	4	7	20	19	..	..	17	14
134	Indramila P	.. ..	5	5	25	15	10	4	8	11	2	3	..	11	
135	Dagarigam R	... ..	10	10	42	21	21	..	..	21	21	..	..	12	
136	Madasapaju R	... ..	10	10	52	23	29	2	2	21	27	1	...	20	16
137	Athabadi	... ..	9	9	36	16	20	..	..	16	20	..	..	9	13
138	Sadapanga	... ..	3	3	13	8	5	..	..	8	5	..	..	6	3
139	Radigal	... ..	4	4	23	14	9	..	..	14	9	..	..	7	4
140	Silingi	.. ..	8	8	37	18	19	..	..	18	19	..	...	10	12

contd.

Sl. No.	Workers																			
	I As Cultivator		II As Agricultural Labourer		III In Mining, Quarrying, etc.		IV At Household Industry		V In Manufacturing other than Household Industry		VI In Construction		VII In Trade and Commerce		VIII In Transport, Storage and Communications		IX In Other Services		X Non-workers	
	M	F	M	F	M	F	M	F	M	F	M	F	M	F	M	F	M	F	M	F
1	17	18	19	20	21	22	23	24	25	26	27	28	29	30	31	32	33	34	35	36
106	4	3	..	..	..	..	..	..	—	—	—	—	..	..	..	..	..	..	1	—
107	7	..	..	..	..	..	..	..	..	..	—	..	..	..	..	..	..	..	4	6
108	6	10	..	..	..	..	2	1	..	..	—	..	..	..	..	..	..	..	4	9
109	12	15	6	4	..	..	2	1	..	..	..	..	2	3	..	..	3	..	17	17
110	28	3	..	..	..	..	..	..	..	..	..	..	..	..	..	..	..	..	11	28
111	18	18	..	..	..	..	..	..	..	..	..	..	..	..	..	..	..	..	4	9
112	3	3	..	..	..	..	..	..	..	..	..	..	..	..	..	..	..	..	1	2
113	28	22	..	..	—	..	1	..	..	..	..	..	..	..	..	..	1	2	10	23
114	24	24	..	..	..	..	..	..	..	..	..	..	..	..	..	..	..	..	6	12
115	10	3	6	1	—	—	—	—	..	..	..	..	..	..	..	—	..	..	2	11
116	28	30	..	..	—	—	1	—	..	..	—	—	..	..	..	..	..	..	25	18
117	5	4	..	..	..	..	..	..	..	..	—	—	..	..	..	—	..	..	3	7
118	24	23	..	1	..	..	2	..	..	..	—	—	..	..	—	—	—	..	17	18
119	14	16	..	—	—	..	..	..	..	—	—	—	..	..	..	—	—	..	5	12
120	7	11	..	..	..	—	—	—	..	—	—	—	—	—	..	—	..	—	4	3
121	16	8	1	3	..	—	1	—	—	—	..	..	—	—	..	—	..	..	15	12
122	12	6	12	11	—	—	3	—	—	..	..	—	5	—	..	..	..	..	25	41
123	11	5	1	4	..	..	—	—	..	..	..	—	—	..	..	..	1	..	2	6
124	6	6	1	..	—	..	..	..	..	..	..	—	—	..	..	..	..	..	5	8
125	29	1	2	2	8	1	3	—	..	..	..	..	—	..	..	..	..	..	18	37
126	6	3	3	2	..	..	—	..	..	—	..	—	..	..	..	..	—	..	7	5
127	40	41	4	1	..	..	—	..	..	—	—	—	..	..	..	..	2	3	22	25
128	9	6	..	..	..	..	—	..	..	..	..	..	..	—	..	..	—	..	3	7
129	22	13	—	4	..	..	1	..	..	..	—	—	..	..	..	..	..	..	9	12
130	24	20	..	..	..	..	..	—	..	..	..	—	—	..	..	..	..	..	7	10
131	11	8	..	..	..	..	—	—	..	..	—	—	..	..	..	..	—	—	5	3
132	3	3	..	..	..	—	..	—	—	..	..	—	—	..	—	..	..	..	1	5
133	17	14	..	..	..	—	..	—	—	..	..	—	—	..	..	..	..	..	7	12
134	11	7	..	..	..	—	..	—	—	..	..	—	—	..	..	..	..	..	4	3
135	12	12	..	..	..	—	—	..	—	..	—	—	—	..	..	—	..	..	9	9
136	20	16	—	..	..	..	—	..	—	—	—	—	—	..	..	..	—	—	3	13
137	9	13	..	..	..	..	—	..	..	..	—	—	..	..	..	..	—	—	7	7
138	6	3	..	..	..	..	—	..	..	..	..	..	..	..	..	..	—	..	2	2
139	7	4	..	..	..	..	..	..	..	..	..	..	..	..	..	..	..	..	7	5
140	10	11	..	1	..	..	..	..	..	..	—	—	—	..	..	..	..	..	8	7

Sl. No.	District/Subdivision/Taluk/ Police Station/Village/Town	Area in sq. miles/ acres	Occupied residential houses		Total No. of persons enumerated			Scheduled Castes		Scheduled Tribes		Literate and educated persons		Total Workers (I—IX)	
			No. of Houses	No. of House-holds	P	M	F	M	F	M	F	M	F	M	F
1	2	3	4	5	6	7	8	9	10	11	12	13	14	15	16
141	Sunagam P	-- --	33	33	144	77	67	13	8	48	51	8	..	40	26
142	Mundigoda (Oriya sahi) P, Po	-- ..	102	102	428	212	216	10	6	160	178	44	13	102	52
143	Mundigoda (Harijansahi) P, R	-- ..	52	52	206	99	107	97	105	..	..	22	1	60	35
144	Rainapada	.. ..	5	5	17	8	9	..	..	8	9	..	--	5	5
145	Dupi Padar	.. --	1	1	5	3	2	..	--	3	2	..	--	1	1
146	Dumurpadar	.. ..	7	7	22	11	11	..	..	..	..	4	..	9	..
147	Makadachua	.. ..	10	10	41	22	19	..	..	22	19	..	..	15	10
148	Patangapadar	.. --	4	4	22	13	9	..	..	13	9	..	--	7	..
149	Sandiripadar	.. --	11	11	47	21	26	..	--	21	26	..	--	18	21
150	Guchuka	.. --	11	11	50	24	26	1	2	23	24	--	--	16	15
151	Guhuli	.. --	7	7	31	13	18	--	--	13	18	--	--	9	9
152	Sikarpada	.. ..	1	1	6	3	3	..	..	3	3	..	..	2	1
153	Jamnula	.. ..	3	3	9	6	3	..	..	..	..	1	1	5	3
154	Lundarubanga	-- ..	1	1	6	4	2	..	..	4	2	..	..	2	1
155	Kauguda R	.. ..	32	32	114	59	55	30	26	22	20	10	--	36	9
156	Sikudi	.. ..	9	9	37	22	15	..	..	22	15	..	--	10	9
157	Maskasaru	.. ..	8	8	35	18	17	2	2	16	15	1	..	10	9
158	Jhalipada P, R	.. ..	26	26	120	56	64	55	64	..	..	16	2	36	32
159	Turuli	-- ..	5	5	20	8	12	--	..	8	12	..	..	7	5
160	Pringal	-- ..	12	12	52	31	21	4	1	27	20	..	..	19	13
161	Salapaha	.. ..	5	5	16	6	10	--	--	6	10	..	--	6	7
162	Jhingirballi	.. ..	5	5	19	13	6	..	..	13	6	..	--	10	6
163	Mahaballi	.. ..	12	12	45	23	22	23	22	..	..	3	..	14	11
164	Guchuka	.. ..	11	11	51	20	31	..	..	20	31	..	--	15	16
165	Saramuli R	.. ..	3	3	13	6	7	..	..	6	7	..	--	2	3
166	Kurumela	-- ..	8	8	38	20	18	1	3	19	15	..	--	18	8
167	Dadnga	-- ..	8	8	42	24	18	3	3	21	12	..	--	15	14
168	Girimila R	.. ..	25	25	111	52	59	12	10	40	49	..	--	34	23
169	Basuna	.. ..	12	12	41	19	22	..	..	19	22	3	--	9	17
170	Tuakhula R	-- ..	10	10	53	25	28	..	--	25	28	1	--	15	14
171	Kadagabali	-- ..	4	4	24	8	16	..	..	8	16	--	--	5	6
172	Batabadi	.. ..	7	7	21	12	9	..	--	12	9	8	--	8	7
173	Daupata	.. ..	3	3	9	4	5	..	--	4	5	--	--	3	3
174	Nisuballi	-- ..	3	3	19	11	8	..	..	11	8	..	..	6	7
175	Raikhola	.. ..	4	4	13	6	7	--	--	6	7	..	--	4	..
176	Calangpang	.. ..	2	2	7	4	3	..	..	4	3	..	--	3	2

concld.

Sl. No.	Workers																			
	I As Cultivator		II As Agricultural Labourer		III In Mining, Quarrying, etc.		IV At Household Industry		V In Manufacturing other than Household Industry		VI In Construction		VII In Trade and Commerce		VIII In Transport, Storage and Communications		IX In Other Services		X Non-workers	
	M	F	M	F	M	F	M	F	M	F	M	F	M	F	M	F	M	F	M	F
1	17	18	19	20	21	22	23	24	25	26	27	28	29	30	31	32	33	34	35	36
141	26	18	5	7	..	—	3	..	—	—	..	..	5	1	—	—	1	..	37	41
142	68	7	24	42	—	—	4	2	..	—	..	..	2	..	..	..	4	1	110	164
143	15	3	22	32	—	—	4	—	—	—	..	..	19	..	..	—	—	—	39	72
144	5	5	..	—	—	—	—	—	—	—	..	..	..	..	..	..	..	..	3	4
145	1	1	—	—	—	—	—	—	—	—	..	..	..	..	..	..	..	..	2	1
146	1	..	6	—	—	—	1	—	—	—	..	..	..	..	..	..	1	—	2	11
147	15	10	—	—	—	—	—	—	—	—	..	..	..	..	..	..	..	..	7	9
148	7	..	..	—	—	—	—	—	..	—	..	..	..	..	..	..	..	..	6	9
149	18	21	..	..	—	—	—	—	—	—	..	..	..	..	..	..	..	..	3	5
150	14	14	1	1	—	—	—	—	..	..	..	..	..	..	..	—	1	—	8	11
151	9	9	..	—	—	—	—	—	..	..	..	..	..	..	—	—	..	..	4	9
152	2	1	..	—	—	—	—	..	..	..	..	..	..	..	..	..	..	..	1	2
153	5	3	..	—	—	..	—	..	..	..	..	..	..	..	..	..	..	..	1	..
154	2	1	..	—	—	—	—	..	..	..	..	..	..	..	..	..	..	..	2	1
155	20	1	10	9	—	—	2	—	—	..	..	—	4	1	..	..	..	..	23	46
156	10	9	..	..	—	—	—	—	..	..	..	..	..	..	..	..	..	..	12	6
157	9	8	1	1	—	—	—	..	..	..	..	—	..	..	..	..	..	..	8	8
158	18	22	18	10	..	..	..	..	..	..	..	—	..	..	..	..	..	..	20	32
159	7	5	..	..	..	..	..	—	..	..	..	—	..	..	..	..	..	..	1	7
160	19	13	..	..	..	—	..	—	..	—	..	..	..	..	..	..	..	..	12	8
161	6	7	..	..	..	—	..	..	—	—	..	..	—	..	..	..	..	..	..	3
162	10	6	—	—	..	—	..	..	..	..	..	..	..	..	..	..	..	—	3	..
163	13	11	—	..	..	..	1	..	..	..	..	..	..	..	..	..	..	..	9	11
164	15	16	—	..	..	..	—	..	..	..	..	..	..	..	..	..	..	..	5	15
165	2	3	—	—	..	—	—	..	..	..	..	..	..	..	..	..	..	..	4	4
166	17	8	..	..	—	—	1	..	..	..	..	..	..	..	..	..	..	..	2	10
167	13	13	2	1	—	—	—	..	..	..	..	..	..	..	..	..	..	..	9	4
168	30	19	3	1	—	—	1	2	..	..	..	..	..	1	—	..	..	..	18	36
169	3	8	6	8	..	—	—	..	..	..	..	..	..	..	—	—	..	1	10	5
170	15	14	..	..	..	—	—	..	..	..	..	..	..	..	—	—	..	..	10	14
171	5	6	..	..	—	—	—	..	..	..	..	..	..	..	..	..	..	..	3	10
172	8	7	..	..	..	..	..	..	..	..	..	..	..	..	..	..	..	..	4	2
173	3	3	..	..	..	..	..	..	..	..	..	..	..	..	..	..	..	..	1	2
174	6	7	..	..	..	..	..	..	..	..	..	..	..	..	..	..	..	..	5	1
175	1	..	3	..	..	..	..	..	..	..	..	..	..	..	..	..	..	..	2	7
176	3	2	..	..	—	—	—	..	..	..	..	..	..	..	..	..	..	..	1	1

LIST OF UNINHABITED VILLAGES—BELGHAR PS

Sl. No.	Names of Villages	Sl. No.	Names of Villages
177	Malipada	196	Lankapadar
178	Guoguda	197	Sarabada
179	Ghusura	198	Sunduti
180	Dallmania	199	Kudapoda
181	Sapelar	200	Pitabadi
182	Gandeleura	201	Gatterzmala
183	Banyeda	202	Kumjaka
184	Pagasahi	203	Manikari
185	Gujanibarwadhagada	204	Harakadi
186	Gamusaguda	205	Kumbaripi
187	Khumarabafli	206	Bulugan
188	Gusaba	207	Kisuballi
189	Gochika	208	Nuasahi
190	Sikiraguda	209	Thalipada
191	Coidunguda	210	Kuduluria
192	Kapalipadar	211	Sindipadar
193	Pasuduha	212	Kurutipada
194	Raikhola	213	Kandama
195	Nilibaru	214	Surubada

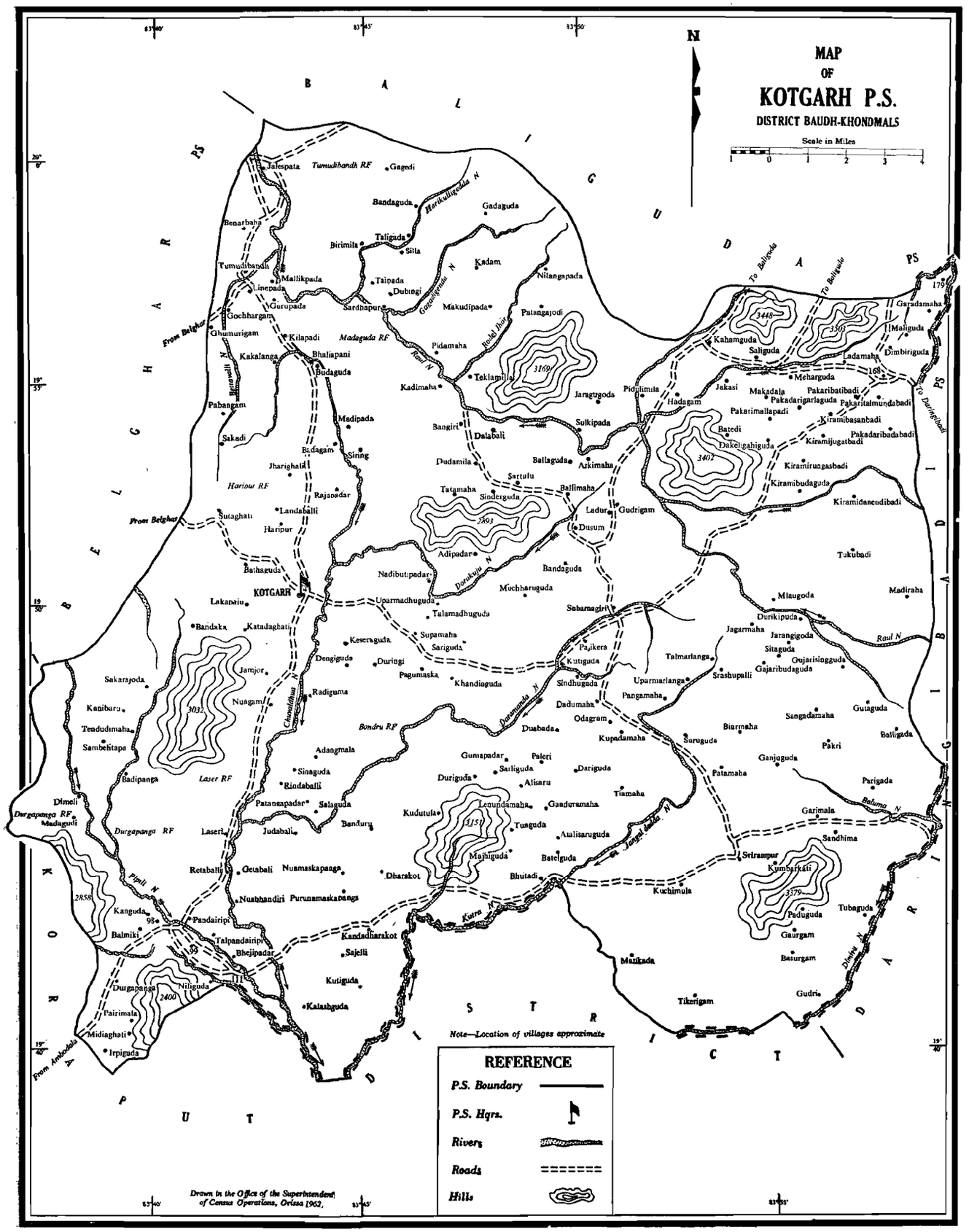
MAP
OF
KOTGARH P.S.
DISTRICT BAUDH-KHONDMALS
Scale in Miles
1 0 1 2 3 4
N
BALIGUDA PS
BELGHAR PS
KORAPUT DISTRICT
BOLANGIR DISTRICT
KOTGARH
Jalespata
Tumudibandh RF
Gagedi
Bandaguda
Harikalligadda N
Gadaguda
Benarbaha
Birimila
Taligada
Silla
Tumudibandh
Mallikpada
Kadam
Linepada
Taipada
Dubingi
Nilangapada
Gurupada
Sardhapur
Makudipada
Patangajodi
Gochhargam
From Belghar
Ghumurigam
Kilapadi
Madaguda RF
Pidamaha
Kakalanga
Bhaliapani
Budaguda
Teklamilla
Kadimaha
Pabangam
Madipada
Bangiri
Dalabali
Sulkipada
Sakadi
Badagam
Siring
Jharighati
Dudamila
Ballaguda
Arkimaha
Hariour RF
Rajasadar
Tatamaha
Sartulu
Sinderguda
Ballimaha
Landaballi
Sutaghati
From Belghar
Haripur
Ladur
Gudrigam
Dusum
Adipadar
Bathaguda
Nadibutipadar
Bandaguda
Donkuya N
Muchharuguda
Lakapaiu
Uparmadhuguda
Talamadhuguda
Subamagiri
Bandaka
Katadaghati
Keseraguda
Supamaha
Sariguda
Dengiguda
Duringi
Pajikera
Kutiguda
Sakarajoda
Jamjor
Pagumaska
Khandiaguda
Sindhuguda
Kanibaru
Nuagam
Radiguma
Chandiamma N
Dadumaha
Pangamaha
Tendudimaha
Bondru RF
Odagram
Duabada
Kupadamaha
Sambehtapa
Adangmala
Gumapadar
Palcri
Dariguda
Badipanga
Laser RF
Sinaguda
Sarliguda
Alisaru
Rindaballi
Duriguda
Dimeli
Durgapanga RF
Madagudi
Patanapadar
Salaguda
Kudutula
Lenundamaha
Ganduramaha
Tiamaha
Durgapanga RF
Laseri
Judabali
Banduru
Tunguda
Atalisaruguda
Majhiguda
Batelguda
Retaballi
Getabali
Nuamaskapanga
Dharakot
Bhutadi
Nuabhandiri
Purunamaskapanga
Kuchimula
Pipili N
Kanguda
Pandairipa
Kandadharakot
Balmiki
Talpandairipa
Sajelli
Bhejipadar
Kutiguda
Durgapanga
Niliguda
Kalashguda
Pairimala
Midiaghati
Irpiguda
From Ambodala
Kotgarh
Mlaugoda
Madiraha
Durikipuda
Jagarmaha
Jarangigoda
Raul N
Sitaguda
Talmarlanga
Gujarisingguda
Gajaribudaguda
Srashupalli
Uparmarlanga
Sangadamaha
Gutaguda
Biarmaha
Suruguda
Ballagada
Pakri
Ganjuguda
Patamaha
Parigada
Baluma N
Garimala
Sandhima
Srirampur
Kumbarkali
Tubaguda
Paduguda
Gaurgam
Basurgam
Dhudra N
Gudri
Tikerigam
Kahamguda
Saliguda
Garadamaha
Maliguda
Dimbriguda
Ladamaha
Meharguda
Pidulimula
Jaragugoda
Hadagam
Jakasi
Makadaja
Pakaribatibadi
Pakadarigarlaguda
Pakaritalmundabadi
To Daringibadi
Pakaritallapadi
Kiramibasanbadi
Batedi
Pakadaribadabadi
Dakelgahiguda
Kiramijugatbadi
Kiramirungasbadi
Kiramibudaguda
Kiramidanendibadi
Tukubadi
To Baliguda
To Baliguda
Matikada
Note—Location of villages approximate
REFERENCE
P.S. Boundary
P.S. Hqrs.
Rivers
Roads
Hills
Drawn in the Office of the Superintendent of Census Operations, Orissa 1962.

VILLAGE DIRECTORY

OF

KOTGARH POLICE STATION

IN

BALIGUDA SUBDIVISION

VILLAGE DIRECTORY—KOTGARH PS

Sl. No.	District/Subdivision/Taluk/ Police Station/Village/Town		Area in Sq. miles/ acres	Occupied residential houses		Total No. of persons enumerated			Scheduled Castes		Scheduled Tribes		Literate and educated persons		Total Workers (I—IX)	
				No. of Houses	No. of House-holds	P	M	F	M	F	M	F	M	F	M	P
1	2		3	4	5	6	7	8	9	10	11	12	13	14	15	16
	Kotgarh PS	...	362·00	5,051	5,060	19,157	9,620	9,537	1,825	1,858	5,750	5,844	977	118	6,212	4,083
	VILLAGES															
1	Tumudibandh P, D, Po, R	...	...	212	215	787	401	386	9	6	2	2	150	26	271	158
2	Gochhargam R	...	...	11	11	54	24	30	...	..	24	30	..	..	12	21
3	Ghumurigam R	...	...	11	11	53	24	29	...	...	24	29	..	..	14	13
4	Bhaliapani R	...	...	19	19	69	36	33	5	1	31	32	..	..	18	17
5	Mallikpada R	...	...	37	37	165	78	87	56	60	1	1	10	1	43	38
6	Gurupada P	...	...	12	12	46	21	25	21	25	..	..	3	..	15	10
7	Dakelkupa	...	...	1	1	4	2	2	..	..	..	..	..	..	2	..
8	Dumuripada P	...	...	9	9	45	22	23	1	3	..	..	6	2	13	7
9	Gumamaska R	...	...	2	2	9	5	4	..	..	5	4	..	...	5	2
10	Patangajodi	...	...	10	10	38	19	19	..	..	19	19	..	..	12	12
11	Nilangapada	...	...	11	11	45	20	25	..	..	..	..	..	..	15	14
12	Budapada P	...	...	34	34	144	79	65	57	50	7	12	22	...	48	26
13	Benarbahal R	...	...	41	41	162	79	83	1	3	15	15	10	..	48	40
14	Jalespata	...	...	10	10	42	22	20	..	..	9	9	6	..	15	7
15	Gadaguda	...	...	4	4	17	10	7	..	..	10	7	...	...	6	6
16	Kadam	...	...	3	3	13	4	9	..	..	4	9	...	...	3	5
17	Kilapadi R	...	...	8	8	27	11	16	..	..	11	16	..	..	10	10
18	Kakalanga R	...	...	13	13	54	23	31	6	3	17	28	..	..	13	14
19	Dubingi	...	...	3	3	17	11	6	..	..	11	6	..	..	6	2
20	Teklamilla	...	...	25	25	120	52	68	20	29	30	36	..	..	36	37
21	Kadimaha	...	...	5	5	24	11	13	...	...	11	13	...	..	6	6
22	Bangiri	...	...	3	3	17	7	10	..	...	..	..	..	..	4	5
23	Dalabali	...	...	8	8	33	15	18	6	7	9	11	..	..	11	12
24	Gagedi R	...	..	21	21	83	41	42	5	5	36	37	..	..	26	24
25	Makudipada	...	...	4	4	17	7	10	4	5	3	5	..	..	4	6
26	Linepada P, R	...	...	20	20	138	70	68	62	60	..	..	13	1	53	39
27	Pidamaha P	...	...	24	24	109	50	59	14	12	31	43	7	1	27	41
28	Kallisapadar R	...	...	3	3	12	6	6	...	...	6	6	..	..	3	4
29	Silla P, R	...	...	7	7	40	16	24	1	1	13	18	2	..	10	10
30	Dungusakambodi P, R	...	...	18	18	72	39	33	...	..	35	30	5	...	21	19
31	Madipada R	...	...	10	10	43	20	23	...	...	20	23	2	..	13	13
32	Salaguda	...	...	5	5	20	11	9	..	...	7	4	1	..	7	6
33	Kamaguda	...	...	2	2	9	7	2	...	..	7	2	..	..	3	2
34	Bandaguda	...	...	7	7	20	11	9	..	...	11	9	..	..	8	7
35	Taligada R	...	...	5	5	24	10	14	..	..	10	14	..	..	6	5

contd.

Sl. No.	Workers																			
	I As Cultivator		II As Agricultural Labourer		III In Mining, Quarrying, etc.		IV At Household Industry		V In Manufacturing other than Household Industry		VI In Construction		VII In Trade and Commerce		VIII In Transport, Storage and Communications		IX In Other Services		X Non-workers	
	M	F	M	F	M	F	M	F	M	F	M	F	M	F	M	F	M	F	M	F
1	17	18	19	20	21	22	23	24	25	26	27	28	29	30	31	32	33	34	35	36
	4,128	2,940	993	776	86	13	83	34	21	13	18	9	204	17	8	—	671	281	3,408	5,454
1	129	78	48	36	..	1	5	11	..	..	8	..	14	1	1	..	66	31	130	228
2	11	18	1	3	..	..	..	..	..	..	..	..	..	...	..	..	..	..	12	9
3	14	13	...	..	..	..	..	..	..	..	..	..	..	..	..	..	..	..	10	16
4	8	7	..	..	1	..	—	—	..	..	..	—	—	—	—	—	9	10	18	16
5	27	24	2	9	1	..	—	—	—	...	...	—	—	—	—	—	13	5	35	49
6	14	5	1	5	..	..	..	..	..	..	..	—	—	..	—	—	...	..	6	15
7	2	..	..	..	..	..	..	..	..	..	..	...	...	..	—	...	..	..	..	2
8	10	5	..	1	..	..	..	..	..	..	..	..	2	1	..	..	1	..	9	16
9	5	2	..	..	..	..	..	..	..	..	..	..	...	...	—	...	—	—	..	2
10	12	12	..	..	...	..	—	...	..	..	..	—	—	—	—	...	...	...	7	7
11	15	13	..	1	..	..	..	..	..	..	..	—	...	—	—	..	..	...	5	11
12	1	2	1	7	3	...	..	1	..	..	9	..	1	...	2	..	31	16	31	39
13	35	23	13	16	..	..	..	1	..	..	...	..	..	...	..	..	..	..	31	43
14	7	4	6	3	...	...	..	...	..	..	...	..	..	...	..	..	2	..	7	13
15	6	6	...	...	...	..	...	...	..	...	...	..	...	...	..	..	...	...	4	1
16	3	5	..	..	...	...	..	...	..	..	...	..	...	...	...	..	..	..	1	4
17	8	8	1	2	...	..	...	...	..	..	..	...	..	...	...	..	1	...	1	6
18	7	8	5	6	1	..	..	...	..	..	..	...	..	..	...	..	..	...	10	17
19	4	1	2	1	...	..	..	..	..	..	...	...	..	...	...	..	...	...	5	4
20	25	22	7	15	4	..	..	...	..	...	..	..	...	...	...	...	...	...	16	31
21	2	2	4	4	..	..	...	..	...	...	..	..	...	..	..	..	..	..	5	7
22	3	3	1	2	..	..	..	...	..	..	...	..	..	..	...	..	..	..	3	5
23	10	11	1	1	...	..	..	...	..	..	..	..	..	..	...	..	..	...	4	6
24	18	13	7	11	..	..	..	..	..	...	..	..	1	..	..	..	..	..	15	18
25	1	1	3	5	..	..	..	..	..	...	..	...	..	..	..	...	..	..	3	4
26	19	12	6	9	1	..	..	..	19	13	..	..	..	...	2	...	6	5	17	29
27	13	26	10	15	1	..	..	..	..	..	..	..	2	..	..	..	1	...	23	18
28	3	4	..	...	..	..	..	..	..	..	..	..	..	..	..	..	..	..	3	2
29	8	7	..	...	..	..	1	2	..	..	..	..	1	1	..	..	..	..	6	14
30	11	13	6	4	1	..	2	2	..	...	..	..	...	..	..	...	1	..	18	14
31	12	9	1	4	..	..	..	..	..	..	...	...	..	..	..	...	..	...	7	10
32	7	5	...	1	...	..	..	..	...	..	...	...	..	..	...	..	...	...	4	3
33	..	..	3	2	...	...	...	..	...	...	...	...	..	..	..	..	..	...	4	..
34	3	3	5	4	..	..	...	..	..	..	..	...	..	...	...	...	...	...	3	2
35	6	5	..	...	..	..	...	..	..	...	..	..	..	...	..	..	..	..	4	9

Sl. No.	District/Subdivision/Taluk/ Police Station/Village/Town	Area in Sq. miles/ acres		Occupied residential houses		Total No. of persons enumerated			Scheduled Castes		Scheduled Tribes		Literate and educated persons		Total Workers (I—IX)	
				No. of Houses	No. of House-holds	P	M	F	M	F	M	F	M	F	M	F
1	2		3	4	5	6	7	8	9	10	11	12	13	14	15	16
36	Batamaha	..	..	5	5	15	10	5	..	..	10	5	..	..	6	..
37	Majaguda P	..	..	24	24	91	47	44	..	..	..	..	3	..	26	1
38	Kelguda	..	..	9	9	44	23	21	6	8	17	13	..	..	11	13
39	Padelpadar	..	..	11	11	40	23	17	..	..	23	17	..	..	15	2
40	Risangpanga	..	..	5	5	23	12	11	..	..	12	11	..	..	6	5
41	Birimila R	..	..	10	10	44	22	22	3	2	19	20	4	..	13	16
42	Pasaradi R	..	..	7	7	27	14	13	..	..	14	13	..	..	8	9
43	Taipada P, R	..	..	13	13	59	31	28	2	1	29	27	..	..	20	15
44	Sardhapur R	..	..	1	1	7	5	2	..	..	5	2	..	..	3	1
45	Kotgarh P, M, Po	..	..	225	227	1,040	532	508	47	36	188	83	203	9	310	70
46	Bathaguda	..	..	8	8	26	16	10	..	..	16	10	2	..	10	3
47	Lakapaju	..	..	3	3	10	7	3	..	..	7	3	..	..	4	..
48	Katadaghati	..	..	2	2	14	5	9	..	..	5	9	..	..	3	2
49	Sutaghati P	..	..	12	12	54	25	29	3	4	22	25	..	..	14	14
50	Pabangam	..	..	16	16	68	30	38	22	23	8	15	..	..	17	6
51	Sakadi	..	..	7	7	26	11	15	..	..	11	15	..	..	7	9
52	Jharighali	..	..	14	14	60	30	30	..	..	29	29	1	..	16	11
53	Pagumaska	..	..	9	9	29	16	13	..	..	16	13	..	..	15	8
54	Haripur	..	..	37	37	152	85	67	54	42	31	25	..	..	44	33
55	Khandiaguda	..	..	13	13	44	26	18	2	1	24	17	..	..	15	10
56	Supamaha	..	..	10	10	39	17	22	..	..	17	22	..	..	11	12
57	Sariguda	..	..	23	23	82	35	47	..	..	35	47	..	..	27	29
58	Dengiguda	..	..	35	35	123	60	63	20	16	40	47	..	..	42	35
59	Keseraguda P	..	..	62	62	233	110	123	74	91	34	29	14	2	65	35
60	Duringi	..	..	3	3	9	6	3	..	..	6	3	..	..	6	3
61	Siring R	..	..	13	13	39	22	17	..	..	22	17	..	..	14	9
62	Jamjor	..	..	15	15	68	33	35	15	13	11	14	..	..	23	17
63	Landaballi	..	..	11	11	46	23	23	2	3	21	20	..	..	14	11
64	Budaguda R	..	..	5	5	25	15	10	..	..	14	9	..	..	7	5
65	Badagam	..	..	5	5	26	11	15	..	..	11	15	..	..	7	7
66	Rajapadar	..	..	2	2	7	4	3	..	..	4	3	..	..	4	2
67	Nadibutipadar	..	..	11	11	43	22	21	2	1	20	20	..	..	18	13
68	Talamadhuguda	..	..	38	38	142	70	72	38	38	32	34	8	..	47	43
69	Uparmadhuguda P, R	..	..	34	34	133	68	65	26	30	28	31	8	..	43	30
70	Nuagam P, R	..	..	44	44	151	75	76	3	3	72	73	2	..	48	13

contd.

Sl. No.	Workers																			
	I As Cultivator		II As Agricultural Labourer		III In Mining, Quarrying, etc.		IV At Household Industry		V In Manufacturing other than Household Industry		VI In Construction		VII In Trade and Commerce		VIII In Transport, Storage and Communications		IX In Other Services		X Non-workers	
	M	F	M	F	M	F	M	F	M	F	M	F	M	F	M	F	M	F	M	F
1	17	18	19	20	21	22	23	24	25	26	27	28	29	30	31	32	33	34	35	36
36	6	..	...	...	..	...	...	..	...	..	...	..	..	..	..	..	..	...	4	5
37	23	1	..	..	...	...	...	..	...	..	..	..	1	..	...	...	2	...	21	43
38	7	8	4	5	...	...	...	..	...	..	..	..	...	..	...	...	...	...	12	8
39	15	2	..	..	..	...	...	..	...	..	..	..	...	..	...	...	...	...	8	15
40	6	5	..	...	..	...	...	..	...	..	..	..	..	..	...	...	...	...	6	6
41	10	11	2	5	1	...	...	...	..	..	..	..	..	..	...	...	...	...	9	6
42	5	4	3	5	..	...	...	...	...	..	..	..	..	..	...	...	...	...	6	4
43	15	13	4	2	1	...	...	...	...	..	..	..	..	..	...	...	...	...	11	13
44	3	1	..	..	..	...	...	...	...	..	..	..	..	..	...	...	...	...	2	1
45	153	43	26	3	23	...	14	3	..	..	..	9	14	1	1	...	79	11	222	438
46	5	3	4	..	..	...	1	...	...	..	..	..	..	..	...	...	...	...	6	7
47	4	..	..	...	...	...	...	...	...	..	..	..	..	..	...	...	...	...	3	3
48	3	2	..	...	...	...	...	...	...	..	...	..	..	..	...	...	...	...	2	7
49	13	12	1	..	...	...	...	...	...	..	...	..	..	..	...	...	...	2	11	15
50	10	2	1	1	1	...	...	...	...	..	..	..	2	..	...	...	3	3	13	32
51	6	9	1	..	...	...	...	...	...	...	...	..	..	..	...	...	...	..	4	6
52	13	10	3	1	...	...	...	...	...	...	..	..	..	..	...	...	...	..	14	19
53	15	7	..	..	...	...	..	...	...	..	...	..	..	..	...	...	...	1	1	5
54	37	30	7	3	..	..	...	..	...	..	..	..	..	..	...	...	...	..	41	34
55	14	9	1	...	..	..	..	...	...	..	..	..	..	..	...	...	...	1	11	8
56	7	9	4	3	...	..	...	..	...	..	..	..	..	..	...	...	...	..	6	10
57	18	19	9	10	...	...	..	...	...	..	..	..	...	..	...	...	...	..	8	18
58	28	16	14	19	...	...	...	...	..	..	..	..	...	..	...	...	...	..	18	28
59	32	11	25	21	...	...	..	...	..	..	..	...	..	..	..	...	8	3	45	88
60	1	1	5	2	..	..	..	..	..	..	..	..	..	..	...	...	...	..	..	...
61	11	8	3	1	...	..	...	...	...	..	..	..	..	..	...	...	...	..	8	8
62	20	15	3	2	..	...	...	...	..	..	..	...	..	..	...	...	..	..	10	18
63	14	11	...	...	...	...	...	...	..	..	...	..	..	..	...	...	..	..	9	12
64	7	5	..	..	..	...	...	...	...	..	...	..	..	..	...	...	...	..	8	5
65	7	7	..	..	...	...	...	...	...	..	...	..	..	...	...	...	..	..	4	8
66	1	...	3	2	..	..	..	..	...	..	..	..	..	..	..	...	...	..	..	1
67	9	9	3	3	..	1	2	..	..	..	..	..	..	..	...	..	4	..	4	8
68	37	25	3	11	1	3	...	..	..	..	..	..	2	..	..	..	4	4	23	29
69	17	9	3	14	..	..	4	..	..	..	..	..	3	1	..	..	16	6	25	35
70	44	10	4	3	...	...	...	...	..	...	..	..	...	..	..	...	...	...	27	63

Sl. No.	District/Subdivision/Taluk/ Police Station/Village/Town	Area in Sq. miles/ acres	Occupied residential houses		Total No. of persons enumerated			Scheduled Castes		Scheduled Tribes		Literate and educated persons		Total Workers (I—IX)	
			No. of Houses	No. of House-holds	P	M	F	M	F	M	F	M	F	M	F
1	2	3	4	5	6	7	8	9	10	11	12	13	14	15	16
71	Radiguma P, R	.. ..	33	34	130	67	63	11	9	12	11	11	...	37	5
72	Sinaguda R	.. ..	12	12	36	18	18	2	2	16	16	...	...	13	..
73	Gumapadar P, R	.. ..	38	39	144	74	70	9	5	65	65	9	...	43	8
74	Sarliguda R	.. ..	25	26	115	51	64	18	25	33	39	1	...	31	6
75	Adangmala	.. ..	14	14	44	24	20	5	4	19	16	..	...	18	9
76	Duriguda	... ...	8	8	40	23	17	7	4	16	13	1	...	12	4
77	Kudutula R	... ..	3	3	14	8	6	..	—	8	6	..	...	4	1
78	Banduru R	... ..	10	10	29	18	11	..	..	18	11	...	...	12	2
79	Nuamaskapanga R	... ..	18	18	63	26	37	26	37	..	...	...	...	17	2
80	Purunamaskapanga	... ...	6	6	24	14	10	..	..	14	10	..	..	9	—
81	Kandadharakot P	... ..	11	11	40	22	18	..	...	20	17	..	...	15	—
82	Kanguda	... ...	12	12	49	27	22	..	..	23	22	4	...	18	..
83	Dharakot P	... ..	61	61	262	121	141	26	55	1	..	12	...	70	18
84	Sajelli P, R	.. ..	37	37	161	79	82	9	8	20	24	3	...	46	28
85	Kutiguda R	... ..	9	9	43	26	17	...	—	26	17	..	..	17	8
86	Kalashguda R	... ...	4	4	28	18	10	...	—	18	10	—	—	8	5
87	Rindaballi R	.. ...	6	6	31	13	18	..	..	10	12	2	...	9	6
88	Patângapadar R	... ...	11	11	35	19	16	4	7	15	9	...	—	11	10
89	Judabali P	... ...	50	50	217	103	114	5	4	98	110	17	—	66	79
90	Madagudi P	... ...	1	1	5	3	2	..	...	..	..	1	—	3	—
91	Getabali	— ...	10	10	62	31	31	..	..	..	..	1	—	18	1
92	Retaballi	... ...	3	3	16	9	7	..	...	..	..	1	—	7	3
93	Laseri	.. ...	61	16	63	31	32	..	..	15	22	2	—	20	17
94	Nuabhandiri	... ...	9	9	45	17	28	4	5	13	23	...	—	12	9
95	Bhejipadar	... ...	12	12	41	19	22	..	..	19	22	—	—	14	14
96	Pandairipi R	— —	7	7	35	20	15	3	—	13	15	—	—	14	11
97	Talpandairipi	— —	6	6	17	10	7	2	1	8	6	—	—	8	7
98	Bandapipudi P, R	— —	23	23	85	45	40	7	10	38	30	13	—	27	24
99	Dakudipadar	— —	14	14	50	29	21	3	2	26	19	3	—	14	13
100	Balmiki	— —	3	3	14	7	7	—	—	6	6	1	—	3	4
101	Dimeli Kanakpur	— —	25	25	93	45	48	16	14	29	34	—	—	26	29
102	Badipanga	— —	27	27	78	40	38	4	4	36	34	—	—	27	25
103	Tendudimaha	— —	5	5	25	15	10	—	—	15	10	—	—	8	4
104	Sakarajoda Delabhata	— ...	6	6	17	7	10	—	—	5	9	—	—	5	8
105	Bandaka	... ...	5	5	17	8	9	...	..	8	9	..	...	6	6

contd.

Sl. No.	Workers																			
	I As Cultivator		II As Agricultural Labourer		III In Mining, Quarrying, etc.		IV At Household Industry		V In Manufacturing other than Household Industry		VI In Construction		VII In Trade and Commerce		VIII In Transport, Storage and Communications		IX In Other Services		X Non-workers	
	M	F	M	F	M	F	M	F	M	F	M	F	M	F	M	F	M	F	M	F
1	17	18	19	20	21	22	23	24	25	26	27	28	29	30	31	32	33	34	35	36
71	27	2	8	3	—	—	1	—	...	...	..	...	..	..	..	..	1	...	30	58
72	5	..	8	...	..	—	—	..	...	...	...	..	..	..	..	..	..	..	5	18
73	33	3	10	5	..	—	—	...	..	...	..	..	..	..	...	..	..	...	31	62
74	23	5	8	1	—	—	—	...	...	...	..	..	...	..	...	..	...	...	20	58
75	8	1	10	8	...	...	..	..	..	..	..	..	..	..	..	..	..	...	6	11
76	6	1	6	3	...	..	...	..	..	..	..	..	..	..	..	..	..	..	11	13
77	3	1	1	...	..	..	..	..	..	..	..	..	..	..	..	..	..	..	4	5
78	12	1	...	1	..	...	..	..	..	..	..	..	..	..	..	..	..	...	6	9
79	15	..	2	2	..	..	...	..	..	..	..	..	..	..	..	..	..	..	9	35
80	8	..	1	...	...	...	...	..	..	..	..	..	..	..	..	..	..	...	5	10
81	12	...	3	—	..	...	—	—	..	..	..	..	..	..	..	..	..	...	7	18
82	8	..	7	...	..	...	—	—	..	..	..	..	3	..	..	..	..	...	9	22
83	54	7	12	5	...	—	4	—	..	..	..	..	..		..	..	..	6	51	123
84	24	13	15	15	3	...	3	—	...	..	..	..	1	..	..	..	..	..	33	54
85	12	7	4	1	...	...	1	...	...	..	..	..	..	..	..	..	..	..	9	9
86	7	4	1	1	—	...	..	..	..	..	..	..	..	..	..	..	..	..	10	5
87	8	6	1	...	..	...	..	..	..	..	..	..	..	..	..	..	..	..	4	12
88	8	3	3	4	..	..	..	3	..	..	..	..	..	..	..	..	..	..	8	6
89	54	68	9	10	...	...	3	1	...	...	..	..	..	..	..	..	..	..	37	35
90	3	..	...	...	...	—	...	...	—	...	...	..	...	..	..	..	..	..	..	2
91	17	1	1	...	...	...	...	...	...	..	..	..	..	..	..	..	..	...	13	30
92	7	3	..	..	...	...	...	...	..	...	...	..	..	..	..	..	..	..	2	4
93	18	17	2	..	...	...	...	..	..	..	..	..	..	..	..	..	..	..	11	15
94	10	9	..	..	1	...	..	..	..	..	..	..	..	..	..	..	1	..	5	19
95	12	12	2	2	...	...	..	..	..	..	..	..	..	..	..	..	..	..	5	8
96	4	7	3	4	—	—	...	...	...	..	1	—	—	—	2	..	4	..	6	4
97	5	4	3	3	—	—	...	...	...	...	...	—	—	—	—	..	..	..	2	..
98	19	13	7	11	—	...	...	...	...	...	...	—	—	—	—	..	1	..	18	16
99	10	10	4	3	...	...	...	...	...	...	...	—	—	—	—	..	..	...	15	8
100	3	3	..	1	—	...	...	...	..	...	...	...	...	...	...	..	..	...	4	3
101	21	21	5	8	..	..	..	..	..	..	..	..	..	..	..	..	..	...	19	19
102	22	16	5	9	..	..	..	..	..	..	..	..	..	..	..	..	..	..	13	13
103	7	4	1	..	...	...	..	...	...	..	..	..	..	...	..	..	..	..	7	6
104	5	8	...	...	...	...	...	—	...	..	...	...	...	—	...	..	..	...	2	2
105	5	4	1	2	—	—	—	—	...	...	...	—	—	—	—	..	..	...	2	3

Sl. No.	District/Subdivision/Taluk/ Police Station/Village/Town		Area in Sq. miles/ acres	Occupied residential houses		Total No. of persons enumerated			Scheduled Castes		Scheduled Tribes		Literate and educated persons		Total Workers (I—IX)	
				No. of Houses	No. of House-holds	P	M	F	M	F	M	F	M	F	M	F
1	2		3	4	5	6	7	8	9	10	11	12	13	14	15	16
106	Durgapanga P, R	—	...	39	39	149	75	74	8	5	19	27	14	7	48	15
107	Irpiguda R	—	...	27	27	122	64	58	20	11	33	44	1	...	32	24
108	Midiaghati	—	...	16	16	66	34	32	..	..	17	24	4	...	18	9
109	Pairimala	—	...	11	11	33	16	17	..	..	16	17	..	..	13	10
110	Niliguda	—	...	29	29	90	47	43	6	9	41	34	..	...	35	27
111	Manjurikupa	—	...	24	24	73	38	35	7	6	31	29	...	...	26	5
112	Kanibaru R	—	..	15	15	46	26	20	3	3	18	17	..	..	22	7
113	Sambelitapa R	—	...	3	3	9	6	3	..	..	6	3	..	..	4	..
114	Subarnagiri P, Po, R	—	...	177	177	614	316	298	47	50	18	63	89	26	212	43
115	Sindhuguda P, R	—	...	47	47	165	76	89	30	34	36	55	1	—	51	53
116	Kutiguda P, R	—	..	42	42	128	61	67	5	4	46	63	2	..	48	47
117	Pajikera	—	...	36	36	130	59	71	18	17	31	54	..	..	37	37
118	Gajinaju	—	...	32	32	115	62	53	..	..	45	53	7	...	45	20
119	Bandiguda	—	...	47	47	175	90	85	34	29	46	56	..	..	51	32
120	Saruguda	—	...	15	15	62	32	30	..	..	22	30	..	..	16	8
121	Muchharuguda	—	...	11	11	50	25	25	..	..	25	25	..	..	15	10
122	Srambukiram R	—	...	9	9	43	22	21	15	9	7	12	22	21	9	11
123	Adipadar R	—	...	23	23	84	44	40	1	3	43	37	...	..	28	10
124	Dusum R	—	...	21	21	86	40	46	5	7	35	39	4	..	28	25
125	Bandaguda R	—	...	16	16	81	42	39	4	3	38	36	...	..	23	13
126	Dudamila R	—	...	6	6	20	7	13	..	..	7	13	..	..	4	5
127	Tatamaha	—	...	4	4	16	10	6	..	..	10	6	..	..	5	4
128	Sindergúda	—	...	5	5	26	9	17	..	..	9	17	..	..	6	8
129	Sartulu P, R	—	...	21	21	69	33	36	12	14	20	22	2	..	23	23
130	Sulkipada R	—	...	13	13	43	19	24	..	..	13	24	..	..	13	14
131	Arkimaha R	—	...	9	9	29	17	12	3	3	14	9	..	..	9	6
132	Ballaguda R	—	..	2	2	8	3	5	..	..	3	5	..	...	2	3
133	Ladur R	—	...	13	13	56	37	19	..	..	7	2	...	..	16	5
134	Sindhamila R	—	...	7	7	24	11	13	..	..	11	13	..	..	10	6
135	Ballimaha R	—	...	16	16	61	32	29	..	..	32	29	3	..	19	15
136	Radakandaguda P, R	—	...	28	28	131	55	76	21	28	34	48	1	...	41	37
137	Gurigam R	—	...	19	19	67	45	32	..	..	35	32	1	..	27	23
138	Dadrakaju R	—	...	13	13	48	22	26	3	2	19	24	...	..	16	10
139	Reminguda	—	...	33	33	142	60	82	3	6	57	76	..	..	38	29
140	Dadumaha	—	...	19	19	81	29	52	..	..	29	52	..	..	21	28

contd.

Sl. No.	Workers																			
	I As Cultivator		II As Agricultural Labourer		III In Mining, Quarrying, etc.		IV At Household Industry		V In Manufacturing other than Household Industry		VI In Construction		VII In Trade and Commerce		VIII In Transport, Storage and Communications		IX In Other Services		X Non-workers	
	M	F	M	F	M	F	M	F	M	F	M	F	M	F	M	F	M	F	M	F
1	17	18	19	20	21	22	23	24	25	26	27	28	29	30	31	32	33	34	35	36
106	30	11	10	2	2	1	—	—	...	...	...	...	—	—	...	...	6	1	27	59
107	27	22	..	...	2	...	—	—	...	...	...	..	—	—	...	...	3	2	32	34
108	15	9	1	...	...	...	...	...	...	...	...	...	...	...	..	..	2	...	16	23
109	11	9	1	...	1	...	...	...	...	...	...	...	..	...	..	..	..	1	3	7
110	26	21	4	1	...	...	..	...	..	...	...	...	..	...	..	..	5	5	12	16
111	3	2	2	1	...	...	...	...	...	...	...	...	...	...	...	...	21	2	12	30
112	..	..	22	7	...	...	...	...	...	...	...	...	...	...	...	...	...	...	4	13
113	..	..	..	...	...	...	...	...	...	...	...	...	...	...	...	...	4	...	2	3
114	87	14	29	6	...	...	8	5	2	...	—	—	24	1	...	...	62	17	104	255
115	33	35	12	16	...	...	2	2	...	...	...	...	3	...	...	...	1	...	25	36
116	31	33	14	14	...	...	..	...	...	...	...	...	2	...	...	...	1	...	13	20
117	17	19	7	8	1	1	3	...	..	...	...	..	3	...	..	..	6	9	22	34
118	23	14	...	..	6	...	—	...	...	...	...	...	...	...	...	...	16	6	17	33
119	..	10	37	21	13	1	—	...	...	...	...	...	...	...	...	...	1	—	39	53
120	16	8	...	...	...	...	—	...	...	...	...	...	...	...	...	...	...	—	16	22
121	15	10	..	..	...	...	—	...	...	...	...	...	...	...	..	...	...	...	10	15
122	6	7	3	4	...	...	..	...	...	...	...	...	...	...	...	...	..	...	13	10
123	19	10	9	...	...	...	..	...	...	...	...	...	...	...	...	..	...	—	16	30
124	23	22	4	3	...	...	—	...	...	...	...	...	...	...	...	...	1	...	12	21
125	20	13	3	...	..	...	..	...	...	...	...	...	...	...	...	..	..	...	19	26
126	4	5	..	...	...	...	...	...	...	...	...	—	...	...	...	...	...	...	3	8
127	5	4	..	...	...	...	...	...	...	...	...	...	...	...	...	...	...	...	5	2
128	6	8	...	...	...	...	...	...	...	...	...	...	...	...	...	...	...	...	3	9
129	22	23	...	...	...	...	...	...	...	...	...	...	...	...	...	...	1	...	10	13
130	13	14	...	...	...	...	...	...	...	...	...	...	...	...	...	...	..	...	6	10
131	9	6	...	..	...	...	...	...	...	...	...	...	...	...	...	...	..	...	8	6
132	2	3	...	..	...	...	...	...	...	...	...	...	...	...	...	...	...	...	1	2
133	13	5	...	...	...	...	3	...	...	...	...	...	...	...	...	...	...	...	21	14
134	10	6	...	..	...	...	..	...	...	...	...	...	...	...	...	...	..	...	1	7
135	19	14	...	..	...	...	..	...	...	...	...	...	...	...	...	...	..	1	13	14
136	39	37	1	...	...	...	..	...	...	...	...	...	...	...	...	...	1	...	14	39
137	27	23	..	..	...	...	..	...	...	...	...	...	...	...	...	...	..	...	8	9
138	9	8	5	2	...	..	..	..	...	...	...	...	...	...	...	...	2	...	6	16
139	34	28	1	1	...	..	..	..	...	...	...	...	...	...	...	...	3	...	22	53
140	19	25	..	1	...	..	..	...	...	...	...	...	...	...	...	...	2	2	8	24

Sl. No.	District/Subdivision/Taluk/ Police Station/Village/Town	Area in Sq. miles/ acres	Occupied residential houses		Total No. of persons enumerated			Scheduled Castes		Scheduled Tribes		Literate and educated persons		Total Workers (I—IX)	
			No. of Houses	No. of House-holds	P	M	F	M	F	M	F	M	F	M	F
1	2	3	4	5	6	7	8	9	10	11	12	13	14	15	16
141	Odagram P, R	... ...	70	70	272	131	141	89	92	39	47	4	1	75	50
142	Kupadamaha R	... ...	40	40	158	71	87	..	..	71	87	..	..	47	36
143	Pangamaha	... ...	8	8	27	15	12	..	..	15	12	..	..	10	5
144	Talmarlanga R	... ...	7	7	17	10	7	..	..	10	7	..	..	10	4
145	Srashupalli R	... ..	14	14	51	21	30	..	..	21	30	..	..	14	11
146	Uparmarlanga	... ..	22	22	89	46	43	..	..	45	43	..	..	30	23
147	Gajaribudaguda	... ..	53	53	209	107	102	48	39	58	63	..	..	69	47
148	Gujarisingguda P	... ..	44	44	167	81	86	44	55	30	27	1	..	48	18
149	Madiraha	... ...	10	10	40	21	19	...	..	21	19	..	..	13	10
150	Jarangigoda	— —	16	16	59	30	29	..	..	30	29	...	..	23	15
151	Durikipuda	— —	38	38	111	59	52	..	..	16	29	2	...	42	32
152	Jagarmaha R	— —	6	6	19	10	9	...	..	10	9	...	—	7	...
153	Mlaugoda	— —	10	10	32	18	14	...	..	18	14	...	—	12	5
154	Tukubadi	.. ..	33	33	95	46	49	1	4	45	45	..	..	36	13
155	Batedi	.. ..	13	13	42	26	16	..	..	26	16	2	..	18	12
156	Dakeligahiguda	... ...	8	8	31	17	14	3	1	14	13	1	..	12	4
157	Kiramidanendibadi	... ...	31	31	124	51	73	..	..	51	73	..	..	36	39
158	Kiramibudaguda	— —	9	9	24	12	12	...	...	12	12	..	..	10	...
159	Kiramirungasbadi	— —	17	17	61	33	28	..	...	33	28	..	..	20	13
160	Kiramijugatbadi	— —	14	14	60	31	29	..	..	31	29	..	..	16	11
161	Kiramibasanbadi	.. ..	22	22	78	43	35	..	...	42	35	1	..	26	8
162	Pakarimallapadi	... ..	24	24	76	36	40	...	...	36	40	5	..	27	28
163	Pakadarigarlaguda	... ...	33	33	134	67	67	..	..	67	67	8	..	44	40
164	Pakadaribadabadi	... ..	30	30	106	52	54	...	..	52	54	4	..	39	39
165	Pakaribatibadi	— ...	29	29	114	59	55	...	...	52	47	53	..	41	41
166	Pakaritalmundabadi P	... ...	99	99	435	210	225	50	61	54	56	63	9	110	86
167	Uparmundabadi	... ...	26	26	90	44	46	..	..	44	46	..	..	34	9
168	Pakaribudagoda	... ...	24	24	80	40	40	4	1	36	39	..	..	26	5
169	Makadala	... ...	9	9	33	14	19	..	..	14	19	..	..	10	4
170	Jakasi	.. ...	18	18	60	30	30	2	1	27	29	..	..	19	4
171	Kahamguda	... ...	42	43	155	82	73	51	48	29	25	3	..	50	25
172	Saliguda	... ...	53	53	131	64	67	2	3	62	64	..	..	60	51
173	Meharguda	... ...	19	19	59	31	28	..	..	31	28	..	..	25	24
174	Ladamaha	... ...	19	19	72	37	35	7	10	30	25	1	..	29	20
175	Dimbiriguda	... ...	9	9	27	15	12	..	..	15	12	..	...	10	9

contd.

Sl. No.	Workers																			
	I As Cultivator		II As Agricultural Labourer		III In Mining, Quarrying, etc.		IV At Household Industry		V In Manufacturing other than Household Industry		VI In Construction		VII In Trade and Commerce		VIII In Transport, Storage and Communications		IX In Other Services		X Non-workers	
	M	F	M	F	M	F	M	F	M	F	M	F	M	F	M	F	M	F	M	F
1	17	18	19	20	21	22	23	24	25	26	27	28	29	30	31	32	33	34	35	36
141	44	29	...	...	...	...	...	...	...	..	..	...	6	4	..	..	25	17	56	91
142	27	25	...	...	...	...	..	...	...	..	...	...	..	..	..	..	20	11	24	51
143	6	5	...	...	...	...	...	...	...	..	..	...	...	..	..	..	4	..	5	7
144	2	2	...	...	...	...	...	..	...	..	..	...	..	..	..	..	8	2	..	3
145	6	5	...	...	...	...	...	...	...	..	...	...	...	..	...	..	8	6	7	19
146	27	21	...	...	...	...	...	...	...	..	...	—	...	...	...	..	3	2	16	20
147	48	41	...	...	...	...	2	...	...	..	..	—	..	..	...	..	19	6	38	55
148	31	16	...	...	...	...	3	..	...	..	..	..	3	..	..	..	11	2	33	68
149	13	10	...	...	...	...	...	...	—	..	..	...	..	..	..	..	..	..	8	9
150	22	15	...	—	...	...	...	..	...	..	—	—	...	...	...	..	1	...	7	14
151	31	28	—	—	...	...	...	...	...	—	—	—	2	—	...	..	9	4	17	20
152	5	..	...	...	...	...	...	...	...	—	—	—	...	—	...	..	2	...	3	9
153	5	5	—	...	—	...	...	...	...	—	—	—	...	...	...	..	7	...	6	9
154	14	13	..	..	...	...	1	..	...	...	...	—	...	—	..	..	21	..	10	36
155	18	12	...	..	...	...	...	...	...	..	..	..	..	...	...	..	...	..	8	4
156	11	4	...	...	...	...	...	...	—	..	..	..	...	...	..	..	1	..	5	10
157	29	35	...	...	...	...	...	...	—	..	..	..	...	—	...	..	7	4	15	34
158	6	...	...	...	...	...	...	...	...	..	...	—	...	...	..	..	4	...	2	12
159	18	13	...	...	...	...	...	...	...	...	...	—	...	...	...	..	2	...	13	15
160	14	10	...	—	...	..	...	..	...	..	..	...	...	...	...	..	2	1	15	18
161	21	6	...	—	...	...	..	..	...	..	...	..	...	—	...	..	5	2	17	27
162	25	26	...	...	...	...	..	..	...	..	..	..	..	...	...	..	2	2	9	12
163	41	37	...	...	..	...	..	...	...	..	...	...	..	...	...	..	3	3	23	27
164	36	36	...	...	...	...	..	...	...	..	..	...	...	...	..	..	3	3	13	15
165	39	40	...	..	...	...	1	...	...	..	...	...	...	...	..	...	1	1	18	14
166	64	73	1	...	3	1	..	...	..	..	..	—	22	2	...	...	20	10	100	139
167	26	7	...	...	...	...	..	..	...	..	..	—	..	—	..	...	8	2	10	37
168	13	4	...	...	...	...	1	...	...	..	..	...	3	..	..	..	9	1	14	35
169	6	4	...	...	...	...	..	...	...	..	..	..	..	..	..	..	4	...	4	15
170	7	2	...	...	...	...	...	..	...	..	..	..	1	..	..	..	11	2	11	26
171	19	17	—	—	3	..	...	...	...	..	..	...	10	—	...	...	18	8	32	48
172	58	47	—	...	2	...	...	...	...	...	..	...	...	...	...	..	..	4	4	16
173	23	19	...	...	...	...	..	...	...	..	...	...	..	...	—	..	2	5	6	4
174	22	16	2	2	1	1	...	...	...	..	—	—	2	1	...	...	2	—	8	15
175	10	9	...	...	...	..	...	..	...	..	...	..	..	..	..	..	..	..	5	3

Sl. No.	District/Subdivision/Taluk/ Police Station/Village/Town	Area in Sq. miles/ acres	Occupied residential houses		Total No. of persons enumerated			Scheduled Castes		Scheduled Tribes		Literate and educated persons		Total Workers (I—IX)	
			No. of Houses	No. of House-holds	P	M	F	M	F	M	F	M	F	M	F
1	2	3	4	5	6	7	8	9	10	11	12	13	14	15	16
176	Maliguda	— —	9	9	27	17	10	..	..	17	10	..	...	11	8
177	Garadamaha	— —	25	25	69	41	28	9	7	32	21	..	...	32	20
178	Patangagudi	— —	15	15	33	21	12	..	..	21	12	..	...	15	11
179	Pandama	— —	24	24	76	43	33	8	6	35	27	...	...	32	19
180	Batelguda R	... ...	9	9	30	15	15	..	...	15	15	...	...	9	10
181	Bhutadi R	... ...	44	44	134	64	70	26	31	38	39	..	...	44	34
182	Majhiguda R	... ...	80	80	261	132	129	57	62	73	66	..	...	90	54
183	Tuaguda	... ...	35	35	124	65	59	47	41	18	18	...	...	43	35
184	Lenundamaha	... ...	59	59	198	97	101	4	5	93	96	..	..	68	65
185	Alisaru R	... ..	17	17	48	26	22	..	..	26	22	..	...	19	16
186	Ganduramaha P, R	... ..	44	44	157	82	75	10	7	69	66	3	..	56	48
187	Dariguda R	... ..	19	19	64	31	33	..	..	31	33	..	..	21	23
188	Tiamaha P	... ...	38	38	146	76	70	13	11	63	59	...	..	46	41
189	Paleri P	... ..	50	50	192	95	97	24	26	67	68	4	..	66	18
190	Duabada R	— —	49	49	195	90	105	12	8	78	97	—	—	64	40
191	Tikerigam R	... ...	38	38	176	84	92	33	39	51	53	...	...	59	23
192	Srirampur P, Po, R	.. ...	153	153	518	275	243	94	91	56	67	32	9	182	170
193	Suruguda P, R	... ...	39	39	111	66	45	13	8	53	37	1	..	45	37
194	Atalisaruguda	... ..	32	32	110	48	62	5	9	43	53	...	..	34	46
195	Kutiguda	... ...	21	21	80	38	42	17	19	21	23	..	..	24	17
196	Barikia	... ...	14	14	47	23	24	—	—	23	24	—	...	14	13
197	Sangadamaha	.. ...	27	27	84	45	39	—	—	45	39	—	—	28	23
198	Purumabiarmali	... ...	9	9	34	14	20	—	—	14	20	—	—	10	10
199	Biarmaha	... ...	17	17	70	35	35	..	..	35	35	..	..	23	21
200	Patamaha	.. ..	7	7	26	15	11	..	..	15	11	..	..	10	4
201	Kuchimuia	.. ..	21	21	82	45	37	..	..	45	37	...	...	28	16
202	Matikada	... ..	45	45	165	85	80	7	10	78	70	...	...	52	29
203	Hadagam R	... ..	17	17	65	29	36	..	..	..	..	2	...	24	15
204	Pidulimila	... ..	11	11	42	22	20	..	..	22	20	...	..	15	8
205	Jaragugoda	... ...	10	10	38	24	14	..	..	24	14	..	..	12	10
206	Lanjamaha	... ...	22	22	97	50	47	9	5	41	42	..	..	30	24
207	Ganjuguda	... ...	25	25	98	49	49	29	27	16	19	21	3	30	29
208	Sitaguda	... ..	16	16	62	29	33	9	8	20	25	..	..	19	18
209	Gutaguda	... ...	11	11	37	19	18	...	..	19	18	..	..	16	13
210	Balligada	... ...	16	16	60	31	29	...	...	31	29	..	..	21	15

contd.

Sl. No.	Workers																		Non-workers	
	I As Cultivator		II As Agricultural Labourer		III In Mining, Quarrying, etc.		IV At Household Industry		V In Manufacturing other than Household Industry		VI In Construction		VII In Trade and Commerce		VIII In Transport, Storage and Communications		IX In Other Services		X	
	M	F	M	F	M	F	M	F	M	F	M	F	M	F	M	F	M	F	M	F
1	17	18	19	20	21	22	23	24	25	26	27	28	29	30	31	32	33	34	35	36
176	11	8	..	..	..	..	..	..	..	..	..	..	..	..	..	..	..	..	6	2
177	28	18	..	..	..	..	..	..	..	..	..	..	4	2	..	..	..	..	9	8
178	15	11	..	..	..	..	..	..	..	..	..	..	..	..	..	..	..	..	6	1
179	26	19	..	..	1	..	..	..	..	..	..	..	4	..	..	..	1	..	11	14
180	9	10	..	..	..	..	..	..	..	..	..	..	..	..	..	..	..	..	6	5
181	30	29	5	2	..	..	..	..	..	..	..	..	9	2	..	..	..	1	20	36
182	65	44	11	7	..	..	2	1	..	..	..	..	12	..	..	..	..	2	42	75
183	37	30	6	5	..	..	..	..	..	..	..	..	..	..	..	..	..	..	22	24
184	57	55	7	8	2	2	..	..	..	..	..	..	2	..	..	..	..	..	29	36
185	19	16	..	..	..	..	..	..	..	..	..	..	..	..	..	..	..	..	7	6
186	41	41	7	7	..	..	4	..	..	..	..	..	2	..	..	..	2	..	26	27
187	16	17	5	6	..	..	..	..	..	..	..	..	..	..	..	..	..	..	10	10
188	29	29	11	12	..	..	..	..	..	..	..	..	6	..	..	..	..	..	30	29
189	34	9	23	9	..	..	4	..	..	..	..	..	3	..	..	..	2	..	29	79
190	28	3	27	34	1	..	..	..	..	..	..	..	..	..	..	..	8	3	26	65
191	19	5	29	16	..	..	6	..	..	..	..	..	5	..	..	..	..	2	25	69
192	144	134	22	20	..	..	1	2	..	..	..	..	..	..	..	..	15	14	93	73
193	37	29	8	8	..	..	..	..	..	..	..	..	..	..	..	..	..	..	21	8
194	25	31	9	15	..	..	..	..	..	..	..	..	..	..	..	..	..	..	14	16
195	18	15	2	2	2	..	..	..	..	..	..	..	2	..	..	..	..	..	14	25
196	10	8	4	5	..	..	..	..	..	..	..	..	..	..	..	..	..	..	9	11
197	3	3	25	20	..	..	..	..	..	..	..	..	..	..	..	..	..	..	17	16
198	1	1	9	9	..	..	..	..	..	..	..	..	..	..	..	..	..	..	4	10
199	15	13	8	8	..	..	..	..	..	..	..	..	..	..	..	..	..	..	12	14
200	3	..	7	4	..	..	..	..	..	..	..	..	..	..	..	..	..	..	5	7
201	11	6	17	10	..	..	..	..	..	..	..	..	..	..	..	..	..	..	17	21
202	22	7	29	22	1	..	..	..	..	..	..	..	..	..	..	..	..	..	33	51
203	23	15	..	..	1	..	..	..	..	..	..	..	..	..	..	..	..	..	5	21
204	15	8	..	..	..	..	..	..	..	..	..	..	..	..	..	..	..	..	7	12
205	9	6	2	3	..	..	..	..	..	..	..	..	..	..	..	..	1	1	12	4
206	28	24	2	..	..	..	..	..	..	..	..	..	..	..	..	..	..	..	20	23
207	28	24	1	4	..	..	..	..	..	..	..	..	..	..	..	..	1	1	19	20
208	16	16	2	..	..	..	..	..	..	..	..	..	..	..	..	..	1	2	10	15
209	11	13	4	..	..	..	..	..	..	..	..	..	..	..	..	..	1	..	3	5
210	19	15	2	..	..	..	..	..	..	..	..	..	..	..	..	..	..	..	10	14

VILLAGE DIRECTORY—KOTGARH PS

Sl. No.	District/Subdivision/Taluk/ Police Station/Village/Town	Area in Sq. miles/ acres	Occupied residential houses		Total No. of persons enumerated			Scheduled Castes		Scheduled Tribes		Literate and educated persons		Total Workers (I—IX)	
			No. of Houses	No. of House-holds	P	M	F	M	F	M	F	M	F	M	F
1	2	3	4	5	6	7	8	9	10	11	12	13	14	15	16
211	Sadhakingia	— —	14	14	56	26	30	—	—	26	30	—	—	13	13
212	Parigada	— —	37	37	122	59	63	6	8	5	7	25	—	44	31
213	Garimala	— —	7	7	22	12	10	2	1	10	9	—	—	9	8
214	Sandhima	— —	8	8	32	15	17	—	—	15	17	—	—	11	4
215	Gaurgam	— —	16	16	67	33	34	—	—	33	34	—	—	21	16
216	Basurgam	— —	32	32	101	51	50	—	—	51	50	—	—	36	16
217	Kumbarkati	— —	7	7	21	15	6	—	—	15	6	—	—	10	5
218	Paduguda R	— —	28	28	85	46	39	5	4	41	35	—	—	36	10
219	Tubaguda	— —	91	91	349	179	170	89	87	90	83	5	—	112	62
220	Pakri	— —	55	55	205	115	90	3	2	99	87	21	—	77	48
221	Gudri R	— —	21	21	82	42	40	—	—	42	40	—	—	28	28

concld.

Sl. No.	Workers																			
	I As Cultivator		II As Agricultural Labourer		III In Mining, Quarrying, etc.		IV At Household Industry		V In Manufacturing otherthan Household Industry		VI In Construction		VII In Trade and Commerce		VIII In Transport, Storage and Communications		IX In Other Services		X Non-workers	
	M	F	M	F	M	F	M	F	M	F	M	F	M	F	M	F	M	F	M	F
1	17	18	19	20	21	22	23	24	25	26	27	28	29	30	31	32	33	34	35	36
211	—	7	13	6	—	—	—	..	—	..	..	..	..	..	..	..	..	..	13	17
212	30	21	11	10	—	—	..	..	..	..	..	..	1	..	..	..	2	..	15	32
213	8	6	—	2	—	—	1	..	—	..	..	..	..	..	..	..	..	..	3	2
214	9	2	2	2	—	—	..	..	—	..	..	..	..	..	..	..	..	..	4	13
215	14	13	7	3	—	—	—	..	—	..	..	..	..	..	..	..	..	..	12	18
216	24	12	12	4	—	—	—	—	—	—	—	..	..	..	..	..	..	..	15	34
217	2	2	8	3	—	—	—	—	—	—	—	..	..	..	..	..	..	..	5	1
218	20	6	15	4	—	—	—	—	—	—	..	..	1	..	..	..	..	..	10	29
219	62	39	29	16	—	—	—	—	—	—	..	..	18	..	..	..	3	7	67	108
220	46	38	24	9	—	1	—	—	—	—	..	..	7	..	..	..	..	..	38	42
221	21	21	7	7	—	..	—	—	—	..	..	..	..	..	..	..	..	..	14	12

LIST OF UNINHABITED VILLAGES—KOTGARH PS

Sl. No.	Names of Villages
222	Uperbandaguda
223	Kamejore
224	Sadela
225	Kajuru
226	Jangulu
227	Kendera
228	Upermundgbadi panasahi
229	Nilmaghiguda
230	Gandabaju
231	Jugatibadi
232	Dupunahia
233	Sembedi
234	Upermundaguda
235	Tikarigan
236	Bataguda
237	Bataguda
238	Matad
239	Bidharpur
240	Pipidi
241	Madagud
242	Talmundabadi
243	Supama
244	Balimaha
245	Palabandaguda
246	Kapakapuri
247	Delaphata

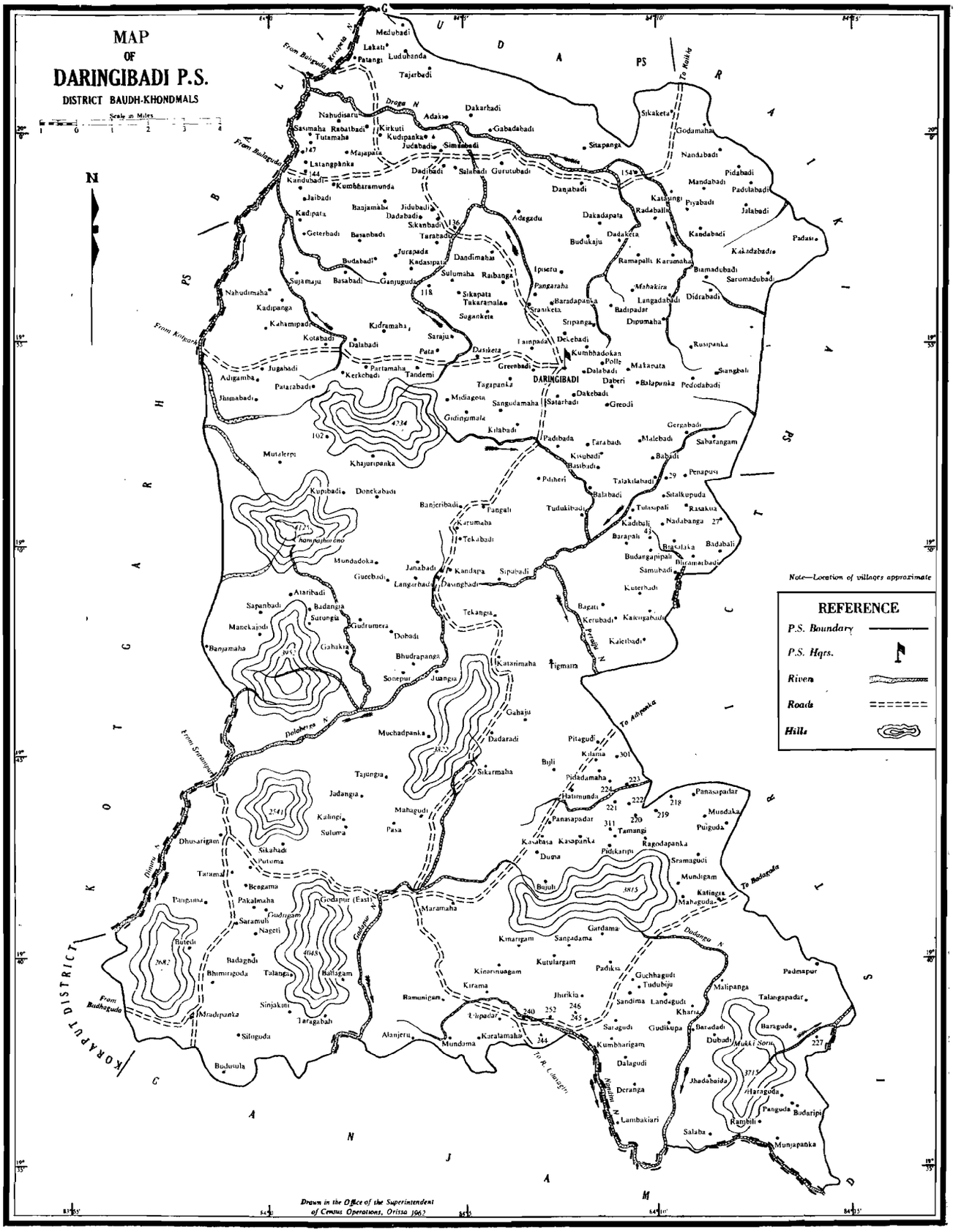
MAP
OF
DARINGIBADI P.S.
DISTRICT BAUDH-KHONDMALS
Scale in Miles
1 0 1 2 3 4
N
DARINGIBADI
Daberi
Dakebadi
Greodi
Sangudamaha
Midiagota
Tagapanka
Greenbadi
Dasiketa
Pata
Kidramaha
Saraju
Kotabadi
Dalabadi
Kerkebadi
Partamaha
Tandemi
Jugabadi
Adigamba
Patarabadi
Jhimabadi
Nahudimaha
Kadipanga
Kahampadi
From Kotgarh
Sujamaju
Basabadi
Ganjuguda
Budabadi
Kadasipata
Sulumaha
Raibanga
Dandimaha
Jurapada
Tarabadi
Geterbadi
Basanbadi
Kadipata
Jaibadi
Kandubadi
Kumbharamunda
Banjamaha
Jidubadi
Dadabadi
Sikanbadi
Adegadu
Dadiabadi
Salabadi
Gurutubadi
Majapata
Latangpanka
Nahudisaru
Sasimaha
Rabatbadi
Tutamaha
Kirkuti
Kudipanka
Judabadi
Simabadi
Adaka
Dakarbadi
Gabadabadi
Sitapanga
Sikaketa
Godamaha
Nandabadi
Pidabadi
Mandabadi
Padulabadi
Danabadi
Katasingi
Piyabadi
Radaballi
Jalabadi
Dakadapata
Dadaketa
Budukaju
Kandabadi
Padasi
Kakadabadi
Ramapalli
Karumaha
Biamadubadi
Sarumadubadi
Ipuseru
Pangaraha
Baradapanka
Sraniketa
Sugankeria
Sripanga
Dipumaha
Mahakira
Langadabadi
Badipadar
Didrabadi
Rusipanka
Lainpada
Dekebadi
Kumbhadokan
Polle
Dalabadi
Mahanata
Sanghali
Pedodabadi
Balapanka
Daberi
Kilabadi
Padibada
Farabadi
Malebadi
Gergabadi
Sabarangam
Babadi
Kisubadi
Basibadi
Pdiheri
Talakilabadi
Penapusi
Sitalkupuda
Balabadi
Tudukibadi
Tulasipali
Rasakua
Kadibali
Nadabanga
Barapali
Budangapipali
Bhramarbadi
Badabali
Samubadi
Kuterbadi
Bagati
Kerubadi
Kaleibadi
Tigmaira
Katarimaha
Tekangua
Juangua
Sonepur
Bhudrapanga
Gahakia
Banjamaha
Mundadoka
Janabadi
Kandapa
Sipabadi
Guebadi
Langarbadi
Dasinghadi
Tekabadi
Karumaha
Banjeribadi
Pangali
Kupibadi
Donekabadi
Khajuripanka
Mutalerpi
Ataribadi
Sapanbadi
Badangia
Sutungia
Gudrumera
Dobadi
Manekajodi
Gahaju
Dadaradi
Muchadpanka
Sikarmaha
Tajungia
Jadangia
Kalingi
Suluma
Pasa
Mahagudi
Pitagudi
Kilania
Bijli
Pidadamaha
Hatimunda
Panasapadar
Tamangi
Kasapanka
Duma
Pidikaripi
Ragodapanka
Sramagudi
Mundigam
Katingia
Mahaguda
Mundaka
Puiguda
Bujuli
Kimarigam
Sangadama
Gardama
Padikia
Kutulargam
Kinarinuagam
Kirama
Jhirikia
Sandima
Landagudi
Tudubiju
Guchhagudi
Padmapur
Malipanga
Talangapadar
Khara
Saragudi
Gudikupa
Baradadi
Dubudi
Mukti Sorin
Baraguda
Haraguda
Panguda
Budaripi
Rambili
Munjapanka
Salaba
Lambakiari
Deranga
Dalagudi
Kumbharigam
Mundama
Karalamaha
Alanjeru
Ulipadar
Ramunigam
Sinjakuti
Taragabadi
Bhadragudi
Silinguda
Budusula
Bhimragoda
Talanga
Ballagam
Badagadi
Bateli
Dhusarigam
Sikabadi
Putuma
Tatamali
Begama
Pangama
Pakalmaha
Saramuli
Nageli
Gudrigam
Godapur (East)
Maramaha
Sikabadi
Dhurui R.
Godapur R.
Dolobera R.
Deranga R.
Dadanga R.
From Sonapur
From Kotgarh
From Budhaguda
To Adipanka
To Badagada
To R. Chandgiri
Note—Location of villages approximate
REFERENCE
P.S. Boundary
P.S. Hqrs.
Rivers
Roads
Hills
Drawn in the Office of the Superintendent of Census Operations, Orissa 1962

VILLAGE DIRECTORY

OF

DARINGIBADI POLICE STATION

IN

BALIGUDA SUBDIVISION

VILLAGE DIRECTORY—DARINGIBADI PS

Sl. No.	District/Subdivision/Taluk/ Police Station/Village/Town]		Area in Sq. miles/ acres	Occupied residential houses		Total No. of persons enumerated			Scheduled Castes		Scheduled Tribes		Literate and educated persons		Total Workers (I—IX)	
				No. of Houses	No. of House-holds	P	M	F	M	F	M	F	M	F	M	F
1	2		3	4	5	6	7	8	9	10	11	12	13	14	15	16
	Daringibadi PS	...	473·00	8,720	8,732	35,033	17,092	17,941	2,389	2,577	10,805	11,286	3,135	515	11,005	9,663
	VILLAGES															
1	Daringibadi P, M, Hos, Pto, R	...	...	41	50	110	74	36	15	16	15	13	52	7	60	18
2	Kumbhadokan R	...	...	24	24	129	72	57	13	7	5	7	9	23	45	3
3	Dakebadi R	...	...	19	19	94	48	46	22	21	26	25	12	..	28	28
4	Burjubadi	...	...	9	10	79	38	41	4	4	24	30	10	3	24	23
5	Dalabadi	...	...	31	31	158	83	75	33	34	37	39	30	3	52	43
6	Dakebadi	...	...	21	21	136	71	65	12	14	36	28	32	10	41	21
7	Satarbadi R	...	...	13	13	58	27	31	18	21	..	1	11	2	15	6
8	Daberi P	...	...	35	35	171	81	90	12	8	52	61	22	4	53	37
9	Greodi	...	...	17	17	105	52	53	..	..	52	53	2	...	32	32
10	Balapanka	...	...	9	9	43	23	20	..	..	23	20	1	..	15	13
11	Polle	...	...	12	12	54	28	26	..	..	28	26	..	..	18	18
12	Makapata	...	...	22	22	92	47	45	..	..	47	45	..	..	33	25
13	Rusipanka	...	...	35	35	130	58	72	11	12	47	60	1	...	42	42
14	Siangbali P	...	...	51	51	233	118	115	10	7	102	107	26	3	69	58
15	Pedodabadi	...	...	15	15	45	21	24	..	..	21	24	1	...	15	15
16	Raidaga	...	...	4	4	14	6	8	..	..	6	8	..	...	4	4
17	Sabarangam	...	...	16	16	65	34	31	4	7	30	24	1	...	21	17
18	Malebadi	...	...	31	31	115	60	55	24	28	26	25	4	..	35	29
19	Kisubadi	...	...	43	43	145	70	75	3	5	65	69	3	..	51	46
20	Gandabadi	...	...	5	5	18	10	8	..	...	10	8	..	..	6	..
21	Tarabadi P	...	...	38	38	146	67	79	17	20	50	59	8	..	42	17
22	Bandapanka	...	...	4	4	10	5	5	..	..	5	5	..	..	3	..
23	Padibada	...	...	5	5	17	9	8	...	..	9	8	..	..	5	1
24	Pdiheri	...	...	13	13	53	24	29	...	..	24	29	..	..	16	8
25	Penapusi P	...	...	31	31	142	78	64	6	9	58	54	22	3	62	36
26	Raskua	...	...	6	6	31	15	16	2	3	13	13	..	..	8	7
27	Kumbharabadi P, Po	...	...	31	31	130	59	71	32	52	26	17	7	10	37	24
28	Sitalkupuda	...	...	5	5	16	12	4	..	...	10	4	3	..	9	3
29	Sasigoda	...	...	17	17	80	37	43	..	..	37	43	2	..	30	22
30	Badabali	...	...	6	6	19	8	11	...	..	8	11	..	..	6	6
31	Bhramarbadi P	...	...	22	22	81	37	44	1	..	33	42	2	..	27	31
32	Budangapipali	...	...	25	25	87	41	46	8	5	33	41	3	1	31	30
33	Damaplue	...	...	7	7	24	12	12	...	...	12	12	..	..	10	7
34	Kaletbadi	...	..	23	23	79	38	41	3	3	35	38	2	1	24	23
35	Kalengabadi	...	..	44	44	182	83	99	..	..	83	99	...	...	56	68

contd.

Sl. No.	Workers																			
	I As Cultivator		II As Agricultural Labourer		III In Mining, Quarrying, etc.		IV At Household Industry		V In Manufacturing other than Household Industry		VI In Construction		VII In Trade and Commerce		VIII In Transport, Storage and Communications		IX In Other Services		X Non-workers	
	M	F	M	F	M	F	M	F	M	F	M	F	M	F	M	F	M	F	M	F
1	17	18	19	20	21	22	23	24	25	26	27	28	29	30	31	32	33	34	35	36
	7,225	7,062	453	337	117	54	407	275	2	..	25	...	341	71	16	..	2,419	1,864	6,087	8,278
1	6	4	..	..	..	..	..	..	..	..	10	..	..	..	2	..	42	14	14	18
2	1	1	..	..	2	..	7	..	..	..	..	..	21	..	..	..	14	2	27	54
3	13	14	..	..	..	..	1	..	..	..	..	..	..	..	..	..	14	14	20	18
4	13	16	..	..	..	..	..	..	..	..	..	..	3	..	..	..	8	7	14	18
5	15	14	..	..	3	1	4	..	..	..	1	..	..	..	..	..	29	28	31	32
6	15	17	..	..	..	..	3	..	..	..	1	...	5	..	4	..	13	4	30	44
7	2	3	..	..	..	..	2	..	..	..	..	..	2	..	..	..	9	3	12	25
8	29	25	..	..	2	2	1	..	..	..	..	..	1	..	..	..	20	10	28	53
9	26	24	..	...	...	..	..	..	..	..	..	..	..	..	..	..	6	8	20	21
10	9	11	1	...	..	..	..	..	..	..	..	..	..	..	..	..	5	2	8	7
11	17	16	..	...	...	..	..	..	..	..	...	..	—	..	..	..	1	2	10	8
12	23	17	..	...	...	..	3	..	..	..	..	..	—	..	..	..	7	8	14	20
13	37	40	..	..	1	..	1	..	..	..	..	..	1	..	...	..	2	2	16	30
14	62	54	..	..	..	..	3	1	..	..	...	..	1	..	..	..	3	3	49	57
15	14	15	..	..	..	..	..	..	..	..	...	..	..	..	..	..	1	..	6	9
16	4	4	..	..	..	..	..	..	..	..	..	..	..	...	..	...	..	..	2	4
17	13	15	..	..	..	..	..	..	..	..	...	..	..	...	..	..	8	2	13	14
18	24	21	..	..	..	..	..	..	..	..	..	..	..	..	..	..	11	8	25	26
19	44	40	..	..	..	..	..	..	..	..	..	..	1	..	...	..	6	6	19	29
20	4	..	2	..	..	..	..	..	..	..	...	...	..	...	...	..	..	..	4	8
21	28	16	6	1	..	..	..	..	..	..	...	..	..	..	..	..	8	..	25	62
22	2	..	..	...	..	..	..	..	..	..	...	..	..	..	..	..	1	..	2	5
23	4	..	1	1	..	..	..	..	..	..	..	..	..	..	..	..	..	..	4	7
24	10	8	...	..	..	..	..	..	..	..	..	..	..	..	..	..	6	..	8	21
25	31	27	..	..	..	..	1	..	..	..	1	..	1	..	..	..	28	9	16	28
26	5	7	..	..	1	..	..	..	..	..	..	..	..	..	..	..	2	..	7	9
27	19	21	2	..	1	..	1	..	..	..	..	..	..	..	1	..	13	3	22	47
28	4	3	..	..	..	..	..	..	..	..	..	..	1	..	...	..	4	..	3	1
29	21	19	..	..	..	..	..	..	..	..	..	..	..	..	..	..	9	3	7	21
30	6	6	..	..	..	..	..	..	..	..	..	..	..	..	..	..	...	..	2	5
31	24	27	..	..	...	..	..	..	..	..	..	..	..	..	..	..	3	4	10	13
32	15	14	..	..	2	2	..	..	..	..	..	...	..	..	..	..	14	14	10	16
33	4	3	..	...	...	..	..	..	..	..	...	..	..	..	..	..	6	4	2	5
34	17	14	...	...	...	1	..	..	..	...	..	...	..	..	..	..	7	8	14	18
35	22	23	..	..	1	...	..	..	..	..	..	..	..	..	..	..	33	45	27	31

Sl. No.	District/Subdivision/Taluk/ Police Station/Village/Town	Area in Sq. miles/ acres	Occupied residential houses		Total No. of persons enumerated			Scheduled Castes		Scheduled Tribes		Literate and educated persons		Total Workers (I—IX)	
			No. of Houses	No. of House-holds	P	M	F	M	F	M	F	M	F	M	F
1	2	3	4	5	6	7	8	9	10	11	12	13	14	15	16
36	Kerubadi P, Po	.. ..	37	37	219	90	129	58	119	28	1	47	16	44	57
37	Bagati P	.. ..	40	40	168	79	89	25	41	49	41	17	1	43	49
38	Bludubadi	.. ..	47	47	182	80	102	..	..	80	90	8	..	55	68
39	Kuterbadi	.. ..	8	8	41	19	22	5	15	..	..	6	1	14	11
40	Nahudibadi	.. ..	30	30	118	51	67	51	64	..	3	4	..	31	36
41	Samubadi	.. ..	31	31	120	57	63	46	9	9	54	6	..	36	39
42	Brasalaka	.. ..	22	22	99	49	50	..	..	49	50	2	..	28	35
43	Balapanka	.. ..	1	1	7	3	4	..	..	..	..	3	..	1	3
44	Barapali	.. ..	5	5	27	16	11	..	..	..	..	7	2	10	7
45	Kadibali	.. ..	3	3	7	3	4	..	..	3	4	2	..	3	4
46	Kandrimaha	.. ..	3	3	14	6	8	6	8	..	..	..	..	4	5
47	Limapanga	.. ..	12	12	54	28	26	1	..	27	26	11	..	14	17
48	Nadabanga	.. ..	8	8	34	17	17	..	..	17	17	1	..	9	9
49	Tulasipali	.. ..	1	1	2	2	..	..	..	2	..	..	..	2	..
50	Talakilabadi	.. ..	12	12	42	19	23	..	..	19	23	1	..	16	17
51	Uparkilabadi	.. ..	7	7	27	12	15	..	..	12	15	..	..	8	9
52	Tudukibadi	.. ..	66	66	291	140	151	67	80	72	71	47	2	75	77
53	Balabadi	.. ..	11	11	49	25	24	..	..	25	24	..	..	15	13
54	Basibadi	.. ..	7	7	24	10	14	..	..	10	14	2	..	6	9
55	Bakudibadi	.. ..	12	12	51	26	25	2	3	24	22	4	..	16	16
56	Babadi	.. ..	9	9	37	18	19	2	1	16	18	1	..	11	14
57	Sambaribadi	.. ..	27	27	99	56	43	10	4	46	39	4	..	35	33
58	Rapadbadi	.. ..	8	8	27	15	12	1	1	14	11	5	..	10	11
59	Gergabadi	.. ..	8	8	34	14	20	..	..	14	20	6	..	10	10
60	Langadabadi	.. ..	7	7	29	13	16	..	..	13	16	..	..	9	10
61	Manakim	.. ..	1	1	2	1	1	..	..	1	1	..	..	1	1
62	Badipadar	.. ..	29	29	108	55	53	1	2	54	51	10	1	37	41
63	Sripanga P	.. ..	40	40	169	79	90	1	1	78	89	19	8	53	57
64	Sraniketa P, R	.. ..	62	62	264	126	138	45	44	81	57	55	13	65	44
65	Baradapanka	.. ..	6	6	20	11	9	..	..	11	9	2	..	7	5
66	Dalibandha	.. ..	3	3	6	1	5	..	..	..	3	1	..	1	4
67	Pangaruha R	.. ..	34	34	125	63	62	9	13	50	43	19	1	39	22
68	Ipiseru	.. ..	12	12	46	22	24	10	11	12	13	6	..	11	12
69	Badapadi	.. ..	10	10	48	25	23	1	1	24	22	2	..	14	8
70	Dipumaha	.. ..	15	15	56	30	26	..	..	30	26	5	..	19	16

contd.

Sl. No.	Workers																			
	I As Cultivator		II As Agricultural Labourer		III In Mining, Quarrying, etc.		IV At Household Industry		V In Manufacturing other than Household Industry		VI In Construction		VII In Trade and Commerce		VIII In Transport, Storage and Communications		IX In Other Services		X Non-workers	
	M	F	M	F	M	F	M	F	M	F	M	F	M	F	M	F	M	F	M	F
1	17	18	19	20	21	22	23	24	25	26	27	28	29	30	31	32	33	34	35	36
36	19	30	7	1	..	..	..	1	..	..	..	..	10	..	1	..	7	25	46	72
37	27	35	1	..	..	1	1	1	..	..	..	..	1	..	..	..	13	12	36	40
38	36	30	2	..	..	..	..	..	..	..	..	..	..	..	..	..	19	38	25	34
39	3	5	..	..	..	..	..	..	..	..	..	..	..	..	..	..	2	6	5	11
40	7	4	1	..	..	..	13	15	..	..	..	..	3	..	..	..	7	17	20	31
41	10	15	1	..	1	1	17	5	..	..	..	..	1	1	..	..	6	17	21	24
42	21	26	3	4	2	2	..	..	..	..	..	..	..	..	..	..	2	3	21	15
43	1	3	..	..	..	..	..	..	..	..	..	..	..	..	..	..	..	..	2	1
44	4	5	1	..	..	..	1	1	..	..	..	..	..	..	..	..	4	1	6	4
45	1	..	..	..	..	..	..	..	..	..	..	..	..	..	..	..	2	4	..	..
46	4	5	..	..	..	..	..	..	..	..	..	..	..	..	..	..	..	..	2	3
47	8	9	..	..	..	..	..	..	..	..	..	..	..	..	..	..	6	8	14	9
48	9	9	..	..	..	..	..	..	..	..	..	..	..	..	..	..	..	..	8	8
49	2	..	..	..	..	..	..	..	..	..	..	..	..	..	..	..	..	..	..	..
50	11	11	..	..	..	..	..	..	..	..	..	..	..	..	..	..	5	6	3	6
51	6	9	..	..	..	..	..	..	..	..	..	..	..	..	..	..	2	..	4	6
52	48	48	..	..	..	..	..	..	1	..	..	..	13	18	..	..	13	11	65	74
53	15	11	..	..	..	..	..	..	..	..	..	..	..	..	..	..	..	2	10	11
54	5	6	..	..	..	..	..	..	..	..	..	..	..	..	..	..	1	3	4	5
55	5	8	..	..	..	..	1	1	..	..	..	..	..	..	..	..	10	7	10	9
56	8	12	..	..	..	..	..	..	..	..	..	..	..	..	..	..	3	2	7	5
57	21	27	1	1	..	..	..	..	..	..	..	..	..	..	..	..	13	5	21	10
58	10	11	..	..	..	..	..	..	..	..	..	..	..	..	..	..	..	..	5	1
59	2	1	..	..	..	..	..	..	..	..	..	..	..	..	..	..	8	9	4	10
60	6	7	..	..	..	..	..	..	..	..	..	..	..	..	..	..	3	3	4	6
61	1	1	..	..	..	..	..	..	..	..	..	..	..	..	..	..	..	..	..	..
62	25	30	2	1	3	4	1	..	..	..	..	..	..	..	..	..	6	6	18	12
63	48	53	..	..	..	2	1	..	..	..	..	..	..	..	..	..	4	2	26	3
64	19	31	..	..	2	..	6	5	..	..	..	..	5	1	..	..	33	7	61	9
65	7	5	..	..	..	..	..	..	..	..	..	..	..	..	..	..	..	..	4	
66	1	4	..	..	..	..	..	..	..	..	..	..	..	..	..	..	..	..	..	1
67	26	18	1	1	1	1	..	..	..	..	..	..	1	..	..	..	10	2	24	40
68	7	5	..	..	1	..	..	..	..	..	..	..	..	..	..	..	3	7	11	
69	11	8	..	..	1	..	..	..	..	..	..	..	..	..	..	..	2	..	11	
70	19	16	..	..	..	..	..	..	..	..	..	..	..	..	..	..	..	..	1	0

Sl. No.	District/Subdivision/Taluk/ Police Station/Village/Town	Area in Sq. miles/ acres	Occupied residential houses		Total No. of persons enumerated			Scheduled Castes		Scheduled Tribes		Literate and educated persons		Total Workers (I—IX)	
			No. of Houses	No. of House-holds	P	M	F	M	F	M	F	M	F	M	F
1	2	3	4	5	6	7	8	9	10	11	12	13	14	15	16
71	Piyabadi	.. ..	9	9	28	12	16	..	..	12	16	..	..	10	9
72	Katasingi P	.. ..	31	31	110	51	59	2	5	39	43	9	1	41	39
73	Budadasa	.. ..	27	27	95	48	47	10	9	38	38	5	..	34	34
74	Radaballi	.. ..	12	12	41	21	20	3	3	18	17	..	..	15	15
75	Godamaha	.. ..	10	10	34	15	19	1	1	14	18	1	..	11	12
76	Nandabadi	.. ..	11	11	48	25	23	..	..	25	23	..	..	16	17
77	Garjedi	.. ..	15	15	56	28	28	2	3	26	25	2	..	16	19
78	Pidabadi	.. ..	10	10	31	12	19	2	1	10	18	1	..	10	14
79	Mandabadi	.. ..	16	16	56	26	30	8	12	17	18	6	2	17	17
80	Padulabadi P	.. ..	45	45	191	79	112	6	9	71	47	26	3	45	70
81	Jalabadi	.. ..	36	36	104	49	55	2	9	40	34	10	..	33	29
82	Padasi	.. ..	55	55	215	102	113	24	23	68	80	12	..	62	69
83	Kakadabadi	.. ..	20	20	103	57	46	44	35	11	8	2	..	28	29
84	Sarumadubadi	.. ..	18	18	69	37	32	..	..	37	32	..	..	23	20
85	Didrabadi P	.. ..	43	43	174	78	96	..	..	16	12	33	20	47	60
86	Biamadubadi	.. ..	9	9	36	18	18	..	..	18	18	3	1	13	9
87	Karumaha	.. ..	21	21	88	46	42	..	..	46	42	2	..	37	40
88	Parapanga	.. ..	47	47	205	96	109	..	..	96	109	16	..	57	69
89	Kutubadi	.. ..	18	18	68	36	32	4	1	29	29	11	..	22	26
90	Greenbadi R	.. ..	50	50	216	111	105	88	90	21	15	60	9	61	55
91	Badebadi R	.. ..	17	17	60	34	26	..	..	30	23	5	4	22	20
92	Lainpada	.. ..	40	40	163	84	79	..	..	71	71	21	..	56	46
93	Tagapanka	.. ..	26	26	96	46	50	6	3	40	47	8	..	37	38
94	Sangudamaha	.. ..	21	21	68	31	37	..	..	31	37	..	..	26	29
95	Kilabadi	.. ..	31	31	125	65	60	..	..	65	60	12	..	38	44
96	Gidingimala	.. ..	26	26	82	43	39	7	7	36	32	1	..	31	29
97	Midiagota	.. ..	5	5	19	12	7	..	..	12	7	..	..	8	9
98	Sarumaha	.. ..	20	20	78	39	39	4	4	35	35	5	..	25	22
99	Kerkebadi P	.. ..	114	114	454	214	240	..	..	224	222	17	..	146	162
100	Partamaha	.. ..	41	41	199	106	93	32	28	10	9	32	3	60	31
101	Babuti	.. ..	16	16	62	32	30	..	..	32	30	..	..	23	24
102	Patarabadi	.. ..	17	17	42	19	23	..	..	19	23	..	..	15	10
103	Jhimabadi	.. ..	65	66	244	126	118	39	45	81	65	26	4	80	65
104	Adigamba	.. ..	13	13	51	26	25	26	25	..	..	2	..	16	19
105	Jugabadi	.. ..	16	16	55	28	27	11	11	17	16	..	..	19	20

contd.

Sl. No.	Workers																			
	I As Cultivator		II As Agricultural Labourer		III In Mining, Quarrying, etc.		IV At Household Industry		V In Manufacturing other than Household Industry		VI In Construction		VII In Trade and Commerce		VIII In Transport, Storage and Communications		IX In Other Services		X Non-workers	
	M	F	M	F	M	F	M	F	M	F	M	F	M	F	M	F	M	F	M	F
1	17	18	19	20	21	22	23	24	25	26	27	28	29	30	31	32	33	34	35	36
71	9	8	..	..	..	..	..	..	..	..	..	..	..	..	..	..	1	1	2	7
72	33	31	2	..	..	..	..	..	..	..	..	..	2	..	..	..	4	8	10	20
73	26	25	..	..	..	..	2	..	..	..	..	..	..	2	..	..	6	7	14	13
74	11	12	..	..	1	..	..	..	..	..	..	..	..	1	..	..	3	2	6	5
75	8	9	..	..	1	1	..	..	..	..	..	..	..	..	..	..	2	2	4	7
76	16	15	..	..	..	..	..	..	..	..	..	..	..	..	..	..	..	2	9	6
77	14	17	..	..	..	..	1	..	..	..	..	..	..	..	..	..	1	2	12	9
78	7	9	..	..	1	1	..	..	..	..	..	..	..	..	..	..	2	4	2	5
79	12	13	..	..	..	..	..	..	..	..	..	..	1	..	..	..	4	4	9	13
80	30	48	3	9	..	..	1	..	..	..	..	..	3	1	..	..	8	12	34	42
81	18	16	9	11	2	..	..	..	..	..	..	..	1	2	..	..	3	..	16	26
82	36	36	17	21	6	..	..	..	..	..	..	..	..	..	..	..	3	12	40	44
83	21	15	6	9	..	..	..	..	..	..	..	..	..	1	..	..	1	4	29	17
84	13	12	8	..	..	..	..	..	..	..	..	..	..	..	..	..	2	8	14	12
85	27	36	..	..	..	..	..	..	..	..	..	..	..	..	..	..	20	24	31	36
86	7	5	..	..	..	..	..	..	..	..	..	..	..	..	..	..	6	4	5	9
87	17	18	..	..	1	..	..	..	..	..	..	..	..	..	..	..	19	22	9	2
88	45	51	..	..	3	5	..	..	..	..	..	..	..	..	..	..	9	13	39	40
89	21	25	..	..	..	..	1	1	..	..	..	..	..	..	..	..	..	..	14	6
90	40	38	..	..	..	..	1	2	..	..	..	..	7	4	..	..	13	11	50	50
91	16	15	..	..	..	..	..	..	..	..	..	..	1	2	..	..	5	3	12	6
92	47	40	..	..	..	..	..	..	..	..	..	..	3	1	..	..	6	5	28	33
93	33	36	..	..	..	..	..	..	..	..	..	..	..	..	..	..	4	2	9	12
94	22	22	..	..	..	..	..	..	..	..	..	..	..	..	..	..	4	7	5	8
95	32	38	1	3	..	..	..	..	..	..	..	..	..	..	..	..	5	3	27	16
96	23	24	2	..	..	..	2	2	..	..	..	..	..	..	..	..	4	3	12	10
97	8	7	..	..	..	..	..	..	..	..	..	..	..	..	..	..	..	..	4	..
98	15	15	1	1	..	..	..	..	..	..	..	..	..	..	..	..	9	6	14	17
99	114	134	8	6	3	5	4	..	..	..	..	..	..	..	..	..	17	17	68	78
100	23	17	2	..	..	..	10	5	..	..	..	..	12	..	..	..	13	9	46	62
101	23	24	..	..	..	..	..	..	..	..	..	..	..	..	..	..	..	..	9	6
102	15	10	..	..	..	..	..	..	..	..	..	..	..	..	..	..	..	..	4	13
103	60	49	3	3	1	1	5	..	..	..	..	..	4	1	..	..	7	11	46	53
104	15	18	..	..	..	..	..	..	..	..	..	..	..	..	..	..	1	1	10	6
105	19	20	..	..	..	..	..	..	..	..	..	..	..	..	..	..	..	..	9	7

Sl. No.	District/Subdivision/Taluk/ Police Station/Village/Town	Area in Sq. miles/ acres	Occupied residential houses		Total No. of persons enumerated			Scheduled Castes		Scheduled Tribes		Literate and educated persons		Total Workers (I—IX)	
			No. of Houses	No. of House-holds	P	M	F	M	F	M	F	M	F	M	F
1	2	3	4	5	6	7	8	9	10	11	12	13	14	15	16
106	Kahamipadi	.. ..	19	19	58	24	34	..	..	24	34	..	1	20	24
107	Kadipanga	.. ..	17	17	52	24	28	2	3	22	25	..	..	17	19
108	Sujamaju	.. ..	22	22	60	24	36	5	6	13	14	..	..	21	24
109	*Nahudimaha*	.. ..	8	8	32	16	16	..	..	16	16	..	..	13	11
110	Majapata	.. ..	16	16	64	26	38	1	1	25	37	1	..	20	24
111	Basabadi P	... ..	22	22	80	37	43	...	...	36	42	5	..	25	32
112	Uhamaha	.. ..	17	17	66	28	38	..	..	28	38	3	..	19	24
113	Kotabadi	.. ..	42	42	154	74	80	..	..	57	60	3	..	52	55
114	Dalabadi	.. ..	12	12	51	28	23	..	..	28	23	..	..	22	14
115	Kidramaha	.. ..	13	13	38	19	19	2	1	17	18	..	..	14	14
116	Tandemi	.. ..	12	12	50	27	23	3	1	24	22	..	..	23	15
117	Pata	.. ..	20	20	88	40	48	..	..	40	48	..	..	30	27
118	Saraju	.. ..	26	26	45	26	19	..	2	24	17	..	..	15	12
119	Dasiketa	... ..	11	11	37	17	20	..	..	17	20	..	..	15	16
120	Pateri	... ..	17	17	49	26	23	..	..	26	23	..	..	17	18
121	Suganketa	... ..	40	40	179	87	92	..	..	80	87	6	..	55	50
122	Takaramala	... ..	37	37	163	86	77	7	10	75	63	12	..	52	51
123	Raibanga	... ..	5	5	19	8	11	..	..	8	11	..	..	7	9
124	Dandimaha	... ..	16	16	73	31	42	15	17	7	14	7	3	22	16
125	Sikapata R	.. ..	18	18	81	37	44	15	15	..	..	8	..	20	18
126	Sulumaha	.. ..	35	37	134	56	78	..	..	49	72	6	..	44	39
127	Kadasipata	... ..	38	38	130	66	64	2	3	63	60	1	..	44	40
128	Jurapada	... ..	15	15	56	30	26	..	..	30	26	5	..	19	18
129	Ganjuguda	.. ..	30	30	117	57	60	4	5	49	50	6	..	41	30
130	Budabadi	.. ..	27	27	107	53	54	12	17	23	21	6	..	35	29
131	Basanbadi	.. ..	18	18	84	45	39	7	5	15	18	6	..	23	21
132	Tarabadi P	.. ..	5	5	20	8	12	..	..	..	..	3	..	6	3
133	Bahatbadi P, R	.. ..	30	30	131	66	65	..	3	65	61	12	..	41	37
134	*Balumaha R*	.. ..	11	11	44	23	21	6	7	17	14	1	..	14	12
135	Dangaju R	.. ..	23	23	89	43	46	10	11	33	35	8	..	26	21
136	Dakupada	.. ..	5	5	14	6	8	..	..	6	8	..	..	5	5
137	Sikanbadi	.. ..	18	18	84	45	39	7	4	38	35	19	..	23	26
138	Jidubadi P	.. ..	49	49	186	91	95	34	36	56	59	16	..	61	55
139	Dadabadi	.. ..	20	20	76	33	43	1	3	19	27	9	..	22	20
140	Geterbadi	.. ..	39	39	129	56	73	19	23	31	40	18	5	40	47

contd.

Sl. No.	Workers																		Non-workers	
	I As Cultivator		II As Agricultural Labourer		III In Mining, Quarrying, etc.		IV At Household Industry		V In Manufacturing other than Household Industry		VI In Construction		VII In Trade and Commerce		VIII In Transport, Storage and Communications		IX In Other Services		X	
	M	F	M	F	M	F	M	F	M	F	M	F	M	F	M	F	M	F	M	F
1	17	18	19	20	21	22	23	24	25	26	27	28	29	30	31	32	33	34	35	36
106	18	21	1	1	1	2	...	..	..	..	..	..	..	..	..	..	..	..	4	10
107	16	17	..	..	1	1	..	..	..	..	..	..	..	..	..	..	..	1	7	9
108	16	17	..	..	1	...	..	..	..	..	..	..	1	1	..	..	3	6	3	12
109	10	8	..	..	..	..	...	..	..	..	..	..	..	...	..	..	3	3	3	5
110	18	22	..	...	2	2	...	..	..	..	..	...	..	...	..	..	..	..	6	14
111	23	32	..	..	...	...	...	..	...	..	..	...	..	..	..	..	2	..	12	11
112	19	23	..	..	...	...	..	..	..	..	..	...	..	..	..	..	..	1	9	14
113	42	49	..	..	...	3	...	..	..	..	..	...	...	..	..	..	10	3	22	25
114	21	13	..	..	...	...	..	..	..	..	..	...	..	..	..	..	1	1	6	9
115	13	13	..	...	...	...	..	...	..	..	..	..	..	..	..	..	1	1	5	5
116	22	15	..	..	...	...	..	..	..	...	..	..	..	...	..	..	1	..	4	8
117	23	21	..	...	...	..	..	..	..	..	..	..	..	..	..	..	7	6	10	21
118	13	11	..	..	1	1	..	..	..	..	..	..	1	..	..	..	..	..	11	7
119	15	16	..	..	...	...	..	..	..	..	..	..	..	..	..	..	..	..	2	4
120	15	16	..	..	...	...	..	..	..	..	..	..	..	..	..	..	2	2	9	5
121	55	47	...	..	...	...	..	..	..	..	..	...	..	..	..	..	..	3	32	42
122	42	43	..	..	...	...	3	2	..	..	..	..	3	..	..	..	4	6	34	26
123	7	9	...	..	...	...	..	...	..	..	..	..	..	..	..	...	..	..	1	2
124	9	3	..	..	...	...	2	4	..	..	..	..	2	...	..	..	9	9	9	26
125	1	9	1	..	1	1	9	8	..	..	..	...	8	..	..	..	..	..	17	26
126	30	30	..	..	3	1	2	1	...	..	2	..	1	..	..	..	6	7	12	39
127	36	40	..	...	1	...	2	...	...	..	..	..	..	..	..	..	5	..	22	24
128	16	17	..	...	...	...	...	..	...	..	..	..	..	..	..	..	3	1	11	8
129	27	22	..	...	...	...	...	...	...	..	..	..	5	2	..	..	9	6	16	30
130	23	22	..	...	...	...	3	..	...	...	..	..	1	2	..	..	8	5	18	25
131	16	16	...	...	...	...	...	..	..	..	..	..	...	2	..	...	7	3	22	18
132	3	..	...	...	...	...	...	...	..	..	..	..	1	..	..	..	2	3	2	9
133	31	33	4	..	1	1	3	1	...	..	..	..	...	...	..	..	2	2	25	28
134	9	8	..	..	2	...	1	2	...	...	..	..	1	..	..	..	1	2	9	9
135	19	16	...	...	2	2	...	..	...	..	...	..	2	1	..	...	3	2	17	25
136	5	4	..	..	...	...	...	..	...	..	..	...	..	..	..	..	..	1	1	3
137	17	15	3	7	...	...	3	...	...	..	..	...	..	...	..	..	..	4	22	13
138	47	18	5	37	...	...	4	..	..	..	..	...	..	..	..	..	5	..	30	40
139	17	14	...	...	...	...	5	..	...	..	..	..	..	..	..	..	..	6	11	23
140	36	44	4	3	...	...	..	..	..	..	..	..	..	..	..	..	..	...	16	26

Sl. No.	District/Subdivision/Taluk/ Police Station/Village/Town		Area in Sq. miles/ acres	Occupied residential houses		Total No. of persons enumerated			Scheduled Castes		Scheduled Tribes		Literate and educated persons		Total Workers (I—IX)	
				No. of Houses	No. of House-holds	P	M	F	M	F	M	F	M	F	M	F
1	2		3	4	5	6	7	8	9	10	11	12	13	14	15	16
141	Kadipata		..	3	3	15	9	6	..	..	9	6	3	..	7	5
142	Jaibadi		..	10	10	41	18	23	..	..	18	23	..	..	15	10
143	Kandubadi		..	14	14	66	31	35	..	..	31	35	9	..	17	21
144	Gummaha		—	19	19	85	42	43	..	..	42	43	10	2	25	27
145	Latangpanka P		—	23	23	93	36	57	2	4	30	51	..	..	29	40
146	Majapata		..	5	5	19	9	10	..	..	9	10	..	..	9	7
147	Nedinaju		..	18	18	80	38	42	8	3	30	39	6	..	26	28
148	Tutamaha		..	5	5	12	5	7	..	..	5	7	..	..	5	4
149	Sasimaha R		..	27	27	107	54	53	9	8	42	41	..	..	33	36
150	Rabatbadi R		..	33	33	114	57	57	7	8	37	37	12	..	38	38
151	Adaki S		..	3	3	15	8	7	..	..	8	7	1	..	6	5
152	Adagadu		..	11	11	31	15	16	..	..	15	16	..	..	11	11
153	Budukaju R		—	27	27	103	50	53	1	1	47	50	2	1	32	34
154	Badabanga R		—	36	36	150	72	78	4	6	62	71	31	12	42	38
155	Ramapalli		..	6	6	29	13	16	5	5	5	7	3	2	9	8
156	Sitapanga		..	1	1	7	5	2	..	..	5	2	..	..	4	2
157	Banjamaha		..	4	4	19	10	9	..	..	10	9	..	..	6	5
158	Dadibadi P		..	101	101	400	204	196	10	13	137	140	54	3	126	119
159	Dakarbadi		..	25	25	85	39	46	19	20	17	23	1	..	26	31
160	Dadaketa		..	21	21	90	43	47	3	5	39	40	2	..	28	25
161	Dakadapata		..	13	13	55	25	30	3	3	22	27	5	..	12	15
162	Danjabadi P, R		..	14	14	49	22	27	..	..	20	26	8	..	15	17
163	Gurutubadi R		..	17	17	69	36	33	4	5	32	28	..	..	18	21
164	Gabadabadi R		..	23	23	100	47	53	4	6	42	47	..	..	28	33
165	Judabadi		..	64	64	226	107	119	8	10	78	80	39	1	77	76
166	Kudipanka		..	12	12	46	22	24	1	2	20	22	..	..	13	13
167	Kumbharamunda		..	5	5	16	8	8	..	..	8	8	..	..	8	8
168 350	Kirkuti P, R Kandabadi		..	93	93	381	181	200	45	53	34	32	57	12	109	106
169	Simanbadi P, Po, R		..	19	19	65	34	31	13	13	8	6	22	2	19	13
170	Salabadi R		..	61	61	226	108	118	33	35	67	80	26	..	72	82
171	Samagata		..	9	9	34	17	17	..	..	17	17	1	..	11	11
172	Tajarbadi		..	23	23	86	43	43	10	14	33	29	..	..	29	28
173	Sikaketa P		..	55	55	187	93	94	5	2	84	91	26	2	63	62
174	Lakati		..	4	4	10	6	4	..	..	6	4	..	..	5	4
175	Ludubanda		..	6	6	20	12	8	3	1	8	6	..	..	8	7

contd.

Sl. No.	Workers																			
	I As Cultivator		II As Agricultural Labourer		III In Mining, Quarrying, etc.		IV At Household Industry		V In Manufacturing other than Household Industry		VI In Construction		VII In Trade and Commerce		VIII In Transport, Storage and Communications		IX In Other Services		X Non-workers	
	M	F	M	F	M	F	M	F	M	F	M	F	M	F	M	F	M	F	M	F
1	17	18	19	20	21	22	23	24	25	26	27	28	29	30	31	32	33	34	35	36
141	7	5	..	..	..	..	..	..	..	..	..	..	..	..	..	..	..	..	2	1
142	13	9	..	1	..	..	2	..	..	..	..	—	—	..	..	..	..	..	3	13
143	17	21	..	..	..	..	..	..	..	..	..	..	..	..	..	..	..	..	14	14
144	25	27	..	..	..	..	..	..	..	..	..	..	..	..	..	..	..	..	17	16
145	29	40	..	..	..	..	..	..	..	—	..	..	..	..	—	—	..	..	7	17
146	9	7	..	..	..	..	..	..	..	..	..	..	..	..	—	..	..	..	..	3
147	21	25	2	..	..	..	1	1	..	..	..	..	..	..	..	..	2	2	12	14
148	5	4	..	..	..	..	..	..	..	..	..	..	..	..	..	..	..	..	..	3
149	31	29	..	..	..	..	..	..	..	..	..	..	..	..	..	..	2	7	21	17
150	38	38	..	..	..	..	..	..	..	..	..	..	..	..	..	..	..	..	19	19
151	5	5	..	..	..	..	1	..	..	..	..	..	..	..	..	..	—	..	2	2
152	11	8	..	..	..	..	..	..	..	..	..	..	..	..	..	..	..	3	4	5
153	27	34	..	..	2	..	..	..	..	..	..	..	2	..	..	..	1	..	18	19
154	35	38	..	..	2	..	..	..	..	..	..	..	3	..	..	..	2	..	30	40
155	2	3	3	2	1	..	2	2	..	..	..	..	..	..	..	..	1	1	4	8
156	4	2	..	..	..	..	..	..	..	..	..	..	..	..	..	..	..	..	1	..
157	4	5	..	..	..	..	..	..	..	..	..	..	..	..	..	..	2	..	4	4
158	96	97	2	1	..	..	9	8	..	..	..	..	4	..	1	..	14	13	78	77
159	13	18	..	..	..	..	3	..	..	..	..	..	..	..	..	..	10	13	13	15
160	16	13	3	3	..	..	2	..	..	..	..	..	1	..	..	..	6	9	15	22
161	10	10	..	3	..	..	..	..	..	..	..	..	..	..	..	..	2	2	13	15
162	11	15	..	2	..	..	1	..	..	..	..	..	..	..	..	..	3	..	7	10
163	18	21	..	..	..	..	..	..	..	..	..	..	..	..	..	..	..	..	18	12
164	26	31	..	..	..	..	..	..	..	..	..	..	..	..	..	..	2	2	19	20
165	43	45	16	16	1	..	1	..	..	..	..	..	2	..	..	..	14	15	30	43
166	5	4	..	..	..	..	..	..	..	..	..	..	..	..	..	..	8	9	9	11
167	8	8	..	..	..	..	..	..	..	..	..	..	..	..	..	..	..	..	..	—
168/350	60	62	1	1	..	..	15	8	..	..	..	—	2	..	..	..	31	35	72	94
169	5	6	..	..	4	..	1	..	..	..	2	..	..	..	..	..	7	7	15	18
170	53	63	..	..	..	1	..	..	..	..	..	..	..	..	..	..	19	18	36	36
171	11	11	..	..	..	..	..	..	..	..	..	..	..	..	..	..	..	..	6	6
172	25	25	..	..	..	..	..	..	..	..	..	..	..	..	..	..	4	3	14	15
173	41	45	4	2	2	..	..	..	..	..	..	..	1	1	..	..	15	14	30	32
174	1	1	..	..	..	..	1	..	..	..	..	..	..	..	..	..	3	3	1	..
175	2	1	..	..	..	..	..	..	..	..	..	..	..	..	..	..	6	6	4	1

Sl. No.	District/Subdivision/Taluk/ Police Station/Village/Town	Area in Sq. miles/ acres	Occupied residential houses		Total No. of persons enumerated			Scheduled Castes		Scheduled Tribes		Literate and educated persons		Total Workers (I—IX)	
			No. of Houses	No. of House-holds	P	M	F	M	F	M	F	M	F	M	F
1	2	3	4	5	6	7	8	9	10	11	12	13	14	15	16
176	Laribadi	.. ..	7	7	25	12	13	3	3	9	10	..	..	9	7
177	Medubadi	.. ..	23	23	90	51	39	1	7	41	32	2	..	32	25
178	Patangi	.. ..	17	17	66	32	34	..	..	32	34	..	..	19	18
179	Nahudisaru R	.. ..	20	20	78	46	32	..	..	46	32	..	..	28	22
180	Dasingbadi P, M, Po, R	.. ..	68	68	338	161	177	100	108	18	10	71	13	83	56
181	Kandapa R	.. ..	21	21	83	39	44	..	..	39	44	4	..	24	23
182	Langarbadi R	.. ..	20	20	69	30	39	..	..	30	39	..	..	22	16
183	Janabadi	.. ..	33	33	144	71	73	3	1	62	65	3	..	43	29
184	Tekabadi	.. ..	41	41	162	78	84	..	..	78	84	6	..	46	37
185	Sipubadi R	.. ..	34	34	146	76	70	4	5	72	65	..	..	39	39
186	Banjeribadi R	.. ..	14	14	62	35	27	10	7	25	20	3	1	19	10
187	Pangali P, R	.. ..	27	27	102	53	49	14	11	33	25	13	6	33	16
188	Karumaha	.. ..	14	14	48	23	25	3	3	20	22	6	..	15	7
189	Mundadoka	.. ..	3	3	11	5	6	..	..	5	6	..	..	5	3
190	Khajuripanka R	.. ..	14	14	67	39	28	18	12	21	16	2	1	19	8
191	Kupibadi P	.. ..	65	65	275	144	131	75	60	68	71	11	1	98	90
192	Donekabadi P	.. ..	49	49	178	92	86	4	2	88	84	8	..	62	58
193	Gudrumera P	.. ..	3	3	10	6	4	..	..	6	4	..	..	4	3
194	Gueebadi	.. ..	7	7	23	15	8	..	..	15	8	..	..	15	8
195	Ataribadi P	.. ..	25	25	106	57	49	15	9	41	35	7	7	42	25
196	Badangia P	.. ..	42	42	179	90	89	23	30	9	4	28	14	62	49
197	Sonepur P	.. ..	96	96	361	189	172	..	..	69	55	77	14	121	93
198	Banjamaha	.. ..	45	45	169	88	81	1	1	64	60	3	..	58	50
199	Gahakia P	.. ..	49	49	207	100	107	2	7	53	50	29	8	62	56
200	Bhudrapanga	.. ..	17	17	71	40	31	3	2	28	24	6	..	29	21
201	Dobadi	.. ..	19	19	71	40	31	..	..	40	31	..	..	25	21
202	Chadakia P, R	.. ..	42	42	181	89	92	51	65	30	26	20	3	52	44
203	Tekangia R	.. ..	31	31	152	73	79	29	34	34	34	1	..	48	36
204	Juangia	.. ..	23	23	78	39	39	..	..	39	39	..	..	29	26
205	Katarimaha	.. ..	24	24	112	65	47	..	..	65	47	..	..	41	34
206	Sutungia	.. ..	33	33	143	73	70	..	..	73	70	..	..	53	44
207	Tigmaha	.. ..	3	3	9	5	4	..	..	5	4	..	..	5	3
208	Ukdingi	.. ..	19	19	78	46	32	1	2	45	30	..	..	35	20
209	Sapanbadi	.. ..	43	43	186	91	95	1	1	..	1	..	..	64	52
210	Manekajodi	.. ..	19	19	71	42	29	..	..	42	29	1	..	27	21

contd.

Sl. No.	Workers																			
	I As Cultivator		II As Agricultural Labourer		III In Mining, Quarrying, etc.		IV At Household Industry		V In Manufacturing other than Household Industry		VI In Construction		VII In Trade and Commerce		VIII In Transport, Storage and Communications		IX In Other Services		X Non-workers	
	M	F	M	F	M	F	M	F	M	F	M	F	M	F	M	F	M	F	M	F
1	17	18	19	20	21	22	23	24	25	26	27	28	29	30	31	32	33	34	35	36
176	9	7	..	..	..	..	..	..	..	..	..	..	..	..	..	..	..	..	3	6
177	16	12	..	..	..	..	..	..	..	..	..	..	..	..	..	..	16	13	19	14
178	8	7	..	..	..	..	..	..	..	..	..	..	..	..	..	..	11	11	13	16
179	13	8	1	..	1	..	2	..	..	..	..	..	..	..	..	..	11	14	18	10
180	28	29	9	..	..	..	1	1	..	..	..	..	20	..	4	..	21	26	78	121
181	13	15	..	..	..	..	..	..	..	..	..	..	..	..	..	..	11	8	15	21
182	1	1	..	..	..	..	..	..	..	..	..	..	..	..	..	..	21	15	8	23
183	30	19	..	..	..	..	..	..	..	..	..	..	..	..	..	..	13	10	28	44
184	35	28	..	..	1	1	..	..	..	..	..	..	..	..	..	..	10	8	32	47
185	19	32	..	..	..	..	..	..	..	..	..	..	..	..	..	..	20	7	37	31
186	11	9	2	1	2	..	1	..	..	..	..	..	1	..	..	..	2	..	16	17
187	12	13	1	..	1	..	..	..	..	..	..	..	7	..	..	..	12	3	20	33
188	10	7	..	..	..	..	..	..	..	..	..	..	..	..	..	..	5	..	8	18
189	5	3	..	..	..	..	..	..	..	..	..	..	..	..	..	..	..	..	..	3
190	10	8	..	..	..	..	1	..	..	..	..	..	..	..	..	..	8	..	20	20
191	96	90	..	..	..	..	..	..	..	..	..	..	..	..	..	..	2	..	46	41
192	55	56	3	..	..	..	..	..	..	..	..	..	..	1	..	..	4	1	30	28
193	4	3	..	..	..	..	..	..	..	..	..	..	..	..	..	..	..	..	2	1
194	15	8	..	..	..	..	..	..	..	..	..	..	..	..	..	..	..	..	..	..
195	9	8	5	..	..	..	1	1	..	..	..	..	5	..	..	..	22	16	15	24
196	23	30	6	..	1	..	4	..	..	..	..	..	6	..	..	..	22	19	28	40
197	81	73	2	1	1	..	1	..	..	..	..	..	4	..	..	..	32	19	68	79
198	33	35	1	..	..	..	..	..	..	..	..	..	6	..	..	..	18	15	30	31
199	26	27	4	..	..	..	16	4	..	..	..	..	1	..	..	..	15	25	38	51
200	18	10	..	..	..	..	..	..	..	..	..	..	2	..	..	..	9	11	11	10
201	16	16	..	2	1	..	..	..	..	..	..	..	..	..	..	..	8	3	15	10
202	23	17	1	..	..	..	..	..	..	..	..	..	2	..	..	..	26	27	37	48
203	30	25	..	1	..	..	4	..	..	..	..	..	4	..	..	..	10	10	25	43
204	24	24	..	..	..	..	..	..	..	..	..	..	..	..	..	..	5	2	10	13
205	28	24	..	..	3	1	..	..	..	..	..	..	..	..	..	..	10	9	24	13
206	43	34	..	..	1	1	..	..	..	..	..	..	..	..	..	..	9	9	20	26
207	5	3	..	..	..	..	..	..	..	..	..	..	..	..	..	..	..	..	..	1
208	17	13	..	..	..	..	..	..	..	..	..	..	..	..	..	..	18	7	11	12
209	40	39	..	..	..	..	..	..	..	..	..	..	..	..	..	..	24	23	27	33
210	21	14	..	..	..	..	..	..	..	..	..	..	..	..	..	..	6	7	15	8

Sl. No.	District/Subdivision/Taluk/ Police Station/Village/Town	Area in Sq. miles/ acres	Occupied residential houses		Total No. of persons enumerated			Scheduled Castes		Scheduled Tribes		Literate and educated persons		Total Workers (I—IX)	
			No. of Houses	No. of House-holds	P	M	F	M	F	M	F	M	F	M	F
1	2	3	4	5	6	7	8	9	10	11	12	13	14	15	16
211	Katingia P, M.	.. ..	158	158	662	304	358	3	..	8	8	231	55	177	99
212	Mahaguda P, R	.. ..	32	32	141	59	82	14	15	45	67	4	..	41	50
213	Lisukuri	.. ..	5	5	22	10	12	3	4	7	8	2	..	6	6
214	Mundigam P	.. ..	24	25	98	54	44	31	24	23	20	8	1	31	30
215	Sramagudi	.. ..	21	21	94	45	49	8	6	32	35	1	2	27	29
216	Ragodapanka	.. ..	7	7	47	24	23	...	..	24	23	..	..	15	16
217	Panasapadar P	.. ..	40	40	160	78	82	2	2	61	65	..	..	56	53
218	Khariguda	.. ..	38	38	122	55	67	...	..	51	63	..	..	35	48
219	Adipanka P	.. ..	74	74	271	127	144	2	2	57	78	17	2	76	88
220	Budimunda	.. ..	23	23	121	66	55	...	...	63	51	1	..	43	42
221	Gudriguda R	.. ..	26	26	111	48	63	..	...	48	63	..	..	31	39
222	Raikana	.. ..	45	45	215	104	111	..	..	69	61	33	1	67	81
223	Oriyatiyarigam P	.. ..	31	31	121	65	56	6	6	..	..	44	4	47	33
224	Kondhatiyarigam	.. ..	53	53	264	117	147	20	27	95	118	37	..	81	92
225	Padmapur	.. ..	15	15	59	28	31	4	4	3	2	..	..	19	14
226	Talangapadar	... ..	4	4	17	8	9	..	..	8	9	..	..	8	6
227	Kutikia P	.. ..	25	25	114	58	56	..	..	13	9	19	..	33	34
228	Haraguda P	.. ..	24	24	87	43	44	1	2	42	42	..	..	33	37
229	Baraguda	.. ..	14	14	53	28	25	2	..	24	23	1	..	19	16
230	Panguda	... ..	4	4	16	8	8	..	..	8	8	..	..	7	7
231	Budaripi	... ..	9	9	41	24	17	4	2	20	15	1	..	14	9
232	Munjapanka P	... ..	81	81	323	138	185	4	3	51	55	52	20	86	100
233	Rambili	... ..	13	13	42	21	21	..	..	21	21	..	..	17	15
234	Dubudi	... ..	17	17	48	23	25	..	..	23	25	..	..	14	15
235	Baradadi	... ..	9	9	36	15	21	..	..	15	21	..	..	12	11
236	Salaba P	... ..	54	54	212	104	108	1	1	59	62	24	4	62	70
237	Jhadabaida	... ..	4	4	21	11	10	..	..	11	10	..	..	6	9
238	Bamunigam P, Po, R	... ..	107	107	433	216	217	7	5	25	22	106	10	140	85
239	Alanjeru P, R	... ..	60	60	264	131	133	11	6	33	34	56	19	67	42
240	Jhanjeriguda P, R	... ..	50	50	207	103	104	12	18	11	10	29	7	68	15
241	Ulipadar P	... ..	34	35	147	78	69	29	28	..	..	18	4	48	7
242	Karalamaha	... ..	1	1	7	4	3	2	...	1	..	1	..	4	2
243	Mundama	... ..	9	9	41	18	23	..	..	18	23	1	..	10	12
244	Kadamba P	.. ..	31	31	85	40	45	..	..	40	45	2	..	33	33
245	Gubarakuti	.. ..	20	20	84	42	42	..	..	36	40	5	..	25	25

contd.

Sl. No.	Workers																			
	I As Cultivator		II As Agricultural Labourer		III In Mining, Quarrying, etc.		IV At Household Industry		V In Manufacturing other than Household Industry		VI In Construction		VII In Trade and Commerce		VIII In Transport, Storage and Communications		IX In Other Services		X Non-workers	
	M	F	M	F	M	F	M	F	M	F	M	F	M	F	M	F	M	F	M	F
1	17	18	19	20	21	22	23	24	25	26	27	28	29	30	31	32	33	34	35	36
211	60	27	22	17	..	..	16	22	1	..	..	..	21	2	2	..	55	31	127	259
212	26	32	6	8	2	..	3	1	..	..	..	..	1	..	..	..	3	9	18	32
213	6	2	..	3	..	..	..	..	..	..	..	..	..	..	..	..	..	1	4	6
214	13	9	10	4	1	..	2	..	..	..	..	..	1	12	..	..	4	5	23	14
215	16	23	6	3	2	...	..	..	..	..	..	..	2	..	..	..	1	3	18	20
216	15	16	..	..	..	..	..	..	..	..	..	..	..	..	..	..	..	..	9	7
217	50	46	..	..	..	...	..	..	..	..	..	..	..	..	..	..	6	7	22	29
218	22	32	2	..	..	..	..	..	..	..	..	..	..	..	..	..	11	16	20	19
219	45	34	..	12	..	..	17	27	..	..	..	..	4	..	..	..	10	15	51	56
220	43	41	..	..	..	..	..	..	..	..	..	..	..	..	..	..	..	1	23	13
221	31	35	..	4	..	..	..	..	..	..	..	..	..	..	..	..	..	..	17	24
222	51	61	8	18	..	...	1	1	..	..	..	..	..	..	..	..	7	1	37	30
223	29	18	..	8	..	..	6	7	..	..	..	..	..	..	..	..	12	..	18	23
224	73	89	1	..	5	3	..	..	..	..	..	..	..	..	..	..	2	..	36	55
225	16	14	..	..	..	...	..	..	..	..	..	..	..	..	..	..	3	..	9	17
226	7	4	..	..	..	...	..	2	..	..	..	..	..	..	..	..	1	..	..	3
227	26	24	..	..	..	..	..	..	..	..	..	..	..	..	..	..	7	10	25	22
228	32	36	..	..	..	..	..	..	..	..	..	..	..	..	..	..	1	1	10	7
229	15	12	..	..	..	..	..	..	..	..	..	..	..	..	..	..	4	4	9	9
230	7	7	..	..	..	..	..	..	..	..	..	..	..	..	..	..	..	..	1	1
231	13	9	..	..	..	..	..	..	..	..	..	..	..	..	..	..	1	..	10	8
232	54	70	..	..	..	..	2	10	..	..	..	..	8	..	..	..	22	20	52	85
233	17	15	..	..	..	..	..	..	..	..	..	..	..	..	..	..	..	..	4	6
234	12	13	..	..	..	..	..	..	..	..	..	..	..	..	..	..	2	2	9	10
235	12	11	..	..	..	..	..	..	..	..	..	..	..	..	..	..	..	..	3	10
236	46	55	..	..	..	..	..	..	..	..	..	..	..	..	..	..	16	15	42	38
237	3	8	..	..	..	..	..	..	..	..	..	..	..	..	..	..	3	1	5	1
238	50	40	16	3	1	2	12	4	..	..	7	...	6	3	..	..	48	35	76	132
239	30	26	4	5	..	..	9	8	..	..	..	..	..	..	..	..	24	3	64	91
240	34	5	..	2	3	..	5	4	..	..	..	..	1	2	..	..	25	2	35	89
241	24	3	2	..	..	..	4	2	..	...	..	..	2	..	..	..	16	2	30	62
242	1	2	..	..	..	..	..	..	..	..	..	..	..	..	..	..	3	..	..	1
243	9	11	..	..	..	..	...	..	...	...	...	..	..	..	..	..	1	1	8	11
244	23	32	10	1	..	...	...	...	...	..	...	..	..	..	..	..	..	..	7	12
245	20	25	..	..	..	..	1	..	..	..	..	..	3	..	..	..	1	..	17	17

Sl. No.	District/Subdivision/Taluk/ Police Station/Village/Town	Area in Sq. miles/ acres	Occupied residential houses		To a' No. of persons enumerated			Scheduled Castes		Scheduled Tribes		Literate and educated persons		Total Workers (I—IX)	
			No. of Houses	No. of House-holds	P	M	F	M	F	M	F	M	F	M	F
1	2	3	4	5	6	7	8	9	10	11	12	13	14	15	16
246	Gumandi R	.. ..	29	29	104	46	58	..	..	46	58	1	..	33	40
247	Kumbharigam P	.. ..	57	59	272	137	135	7	6	1	..	39	7	74	46
248	Dalagudi	.. ..	11	11	39	20	19	..	..	20	19	..	..	15	14
249	Padikia P	.. ..	35	35	200	91	109	6	9	77	89	9	2	52	51
250	Lambakiari	.. ..	3	3	14	8	6	..	..	8	6	..	..	5	3
251	Jhirikia	.. ..	12	12	66	34	32	..	..	34	32	..	..	20	18
252	Mundapadar	.. ..	9	9	57	29	28	3	1	26	27	..	..	18	16
253	Saragudi	.. ..	25	25	110	44	66	..	..	44	66	..	..	32	42
254	Deranga	.. ..	7	7	24	12	12	..	..	12	12	..	..	10	5
255	Sandima	.. ..	21	21	86	41	45	5	15	11	8	14	2	27	13
256	Guchhagudi	.. ..	22	22	80	35	45	..	..	35	45	..	..	25	34
257	Tudubiju P	.. ..	63	63	238	102	136	48	47	53	89	25	..	73	91
258	Gudikia P	.. ..	56	56	243	110	133	17	15	27	41	57	10	67	77
259	Landagudi	.. ..	41	41	187	94	93	10	12	34	35	22	3	49	38
260	Kharia	.. ..	5	5	23	15	8	3	2	..	1	2	..	9	3
261	Gudikupa	.. ..	4	4	20	8	12	..	..	8	12	..	..	5	9
262	Sangadama P	.. ..	19	19	107	58	49	4	5	7	2	16	7	29	16
263	Gardama P	.. ..	121	121	494	225	269	16	18	162	192	16	12	145	148
264	Kutulargam P	.. ..	23	23	107	59	48	1	..	58	48	12	..	38	34
265	Kinarinuagam P	.. ..	48	48	206	101	105	29	38	2	3	46	4	60	48
266	Kinarigam P	.. ..	57	57	212	100	112	21	20	4	1	40	7	68	54
267	Kirama P	.. ..	61	61	272	120	152	36	34	84	118	15	1	74	106
268	Burapanu P	— —	21	21	79	36	43	..	..	..	..	9	1	21	20
269	Gumapadar P	— —	19	19	66	28	38	..	..	..	..	9	..	16	16
270	Badagudi P	.. ..	9	9	43	23	20	..	..	23	20	1	..	15	15
271	Talanga P	.. ..	6	6	33	13	20	..	..	13	20	..	..	8	10
272	Saramuli P	.. ..	56	56	200	100	100	14	17	21	25	15	2	65	30
273	Pakalmaha P	.. ..	51	51	187	86	101	17	17	63	75	1	..	61	44
274	Gudrigam	.. ..	16	16	59	34	25	..	..	34	25	..	..	27	14
275	Nageli	.. ..	40	40	172	76	96	..	..	76	96	..	..	47	42
276	Pangama	.. ..	8	8	39	22	17	..	..	22	17	..	..	11	9
277	Badagam	.. ..	23	23	89	44	45	20	25	..	..	10	..	27	15
278	Taragabali	.. ..	28	28	125	60	65	9	11	51	54	..	..	34	29
279	Sinjakuti	.. ..	12	12	55	30	25	..	..	30	25	..	..	19	14
280	Budusula P	.. ..	35	35	160	82	78	..	..	39	46	14	..	42	33

contd.

Sl. No.	Workers																			
	I As Cultivator		II As Agricultural Labourer		III In Mining, Quarrying, etc.		IV At Household Industry		V In Manufacturing other than Household Industry		VI In Construction		VII In Trade and Commerce		VIII In Transport, Storage and Communications		IX In Other Services		X Non-workers	
	M	F	M	F	M	F	M	F	M	F	M	F	M	F	M	F	M	F	M	F
1	17	18	19	20	21	22	23	24	25	26	27	28	29	30	31	32	33	34	35	36
246	23	31	10	8	..	..	..	..	..	..	..	..	..	..	..	..	..	1	13	18
247	45	35	4	..	..	..	5	..	..	..	..	..	..	..	..	..	20	11	63	89
248	10	8	3	2	..	..	..	..	..	..	..	..	..	..	..	..	2	4	5	5
249	44	49	2	1	3	..	..	..	..	..	..	..	..	..	..	..	3	1	39	58
250	5	3	..	..	..	..	..	..	..	..	..	..	..	..	..	..	..	..	3	3
251	20	18	..	..	..	..	..	..	..	..	..	..	..	..	..	..	..	..	14	14
252	15	15	..	..	1	..	..	..	..	..	..	..	..	..	..	..	2	1	11	12
253	21	30	10	11	..	..	..	..	..	..	..	..	..	..	..	..	1	1	12	24
254	10	5	..	..	..	..	..	..	..	..	..	..	..	..	..	..	..	..	2	7
255	12	9	..	..	..	..	4	..	..	..	..	..	2	..	..	..	9	4	14	32
256	22	29	..	..	..	..	..	..	..	..	..	..	..	..	..	..	3	5	10	11
257	45	67	1	..	2	..	9	3	..	..	..	..	..	..	..	..	16	21	29	45
258	28	39	2	..	..	..	2	4	..	..	..	..	3	..	..	..	32	34	43	56
259	27	29	3	..	..	..	3	2	..	..	..	..	8	..	..	..	8	7	45	55
260	..	..	4	..	..	..	..	3	..	..	..	..	1	..	..	..	4	..	6	5
261	5	9	..	..	..	..	..	..	..	..	..	..	..	..	..	..	..	..	3	3
262	7	10	7	..	..	..	..	1	..	..	..	..	4	..	..	..	11	5	29	33
263	98	123	8	..	..	..	9	10	..	..	..	..	9	..	..	..	21	15	80	121
264	26	26	10	..	..	..	1	..	..	..	..	..	..	..	..	..	1	8	21	14
265	35	22	3	3	..	..	8	4	..	..	..	..	..	..	..	..	14	19	41	57
266	33	27	14	3	..	..	..	2	..	..	..	..	..	..	..	..	21	22	32	58
267	52	80	2	5	..	..	..	1	..	..	..	..	..	..	..	..	20	20	46	46
268	9	9	..	..	..	..	..	..	..	..	..	..	..	..	..	..	12	11	15	23
269	3	3	..	..	..	..	4	2	..	..	..	..	..	..	..	..	9	11	12	22
270	15	15	..	..	..	..	..	..	..	..	..	..	..	..	..	..	..	..	8	5
271	6	10	..	..	..	..	..	..	..	..	..	..	..	..	..	..	2	..	5	10
272	38	25	10	5	..	..	3	..	..	..	..	..	..	..	..	..	14	..	35	70
273	37	42	8	1	..	..	7	1	..	..	..	..	..	..	..	..	9	..	25	57
274	27	14	..	..	..	..	..	..	..	..	..	..	..	..	..	..	..	..	7	11
275	39	41	..	..	..	..	..	..	..	..	..	..	..	..	..	..	8	1	29	54
276	11	9	..	..	..	..	..	..	..	..	..	..	..	..	..	..	..	..	11	8
277	12	15	..	..	..	..	1	..	..	..	..	..	1	..	..	..	13	..	17	30
278	25	27	7	2	..	..	..	..	..	..	..	..	..	..	..	..	2	..	26	36
279	18	14	1	..	..	..	..	..	..	..	..	..	..	..	..	..	..	..	11	11
280	31	32	1	..	..	..	1	1	..	..	..	..	..	..	..	..	9	..	40	45

Sl. No.	District/Subdivision/Taluk/ Police Station/Village/Town	Area in Sq. miles/ acres	Occupied residential houses		Total No. of persons enumerated			Scheduled Castes		Scheduled Tribes		Literate and educated persons		Total Workers (I—IX)	
			No. of Houses	No. of House-holds	P	M	F	M	F	M	F	M	F	M	F
1	2	3	4	5	6	7	8	9	10	11	12	13	14	15	16
281	Siluguda	.. ..	4	4	18	11	7	..	..	11	7	..	..	4	3
282	Mradipanka P	.. ..	57	57	255	132	123	26	31	67	65	11	1	76	43
283	Bhimirigoda	.. ..	30	30	117	57	60	..	..	57	60	..	..	42	39
284	Butedi	.. ..	69	69	326	157	169	23	21	134	148	2	..	108	84
285	Godapur (East) 285 P, R	.. ..	156	156	575	294	281	63	63	34	36	122	11	188	29
286	Tarama P	.. ..	17	17	72	33	39	..	..	33	39	..	..	21	19
287	Bengama R	.. ..	17	17	29	15	14	..	..	15	14	..	..	9	8
288	Putuma R	.. ..	26	26	94	46	48	..	..	46	48	..	..	30	18
289	Dhusarigam P	.. ..	94	95	379	187	192	11	22	153	151	10	4	133	119
290	Sikabadi P	.. ..	68	68	235	114	121	18	23	95	98	2	..	82	69
291	Kalingi P	.. ..	71	72	248	126	122	2	3	83	80	16	4	79	71
292	Suluma	.. ..	65	65	255	116	139	12	11	80	107	11	..	70	81
293	Jadangia	.. ..	24	24	86	45	41	4	3	11	9	11	3	25	21
294	Pasa	.. ..	18	18	77	31	46	..	..	31	46	..	..	22	31
295	Tajungia P	.. ..	70	70	271	125	146	1	..	69	78	26	10	82	74
296	Muchadpanka	.. ..	13	13	44	18	26	..	..	18	26	..	..	14	15
297	Mahagudi P, R	.. ..	47	47	170	78	92	4	4	44	63	14	4	52	49
298	Sikarmaha P, R	.. ..	21	21	88	46	42	..	..	46	42	..	..	30	25
299	Dadaradi R	.. ..	6	6	25	10	15	..	..	10	15	..	..	6	6
300	Gahaju R	.. ..	12	12	54	26	28	..	..	26	28	..	..	15	13
301	Alapilu	.. ..	9	9	39	22	17	20	14	..	..	2	..	10	9
302	Pidadamaha	.. ..	18	18	89	48	41	2	1	46	40	..	..	31	23
303	Pitagudi	.. ..	5	5	14	8	6	..	..	8	6	..	..	6	5
304	Kilama	.. ..	17	17	64	30	34	1	2	29	32	2	..	25	23
305	Bijli P	.. ..	11	11	49	24	25	..	..	24	25	..	..	19	17
306	Hatimunda P	.. ..	144	144	500	239	261	36	36	159	172	15	..	169	171
307	Mundaka	.. ..	3	3	10	6	4	..	..	4	..	1	..	4	4
308	Panasapadar P	.. ..	18	18	73	37	36	16	10	7	10	2	..	23	18
309	Kasapanka	.. ..	25	25	92	47	45	..	1	25	21	6	..	33	26
310	Pidikaripi	.. ..	38	38	140	62	78	..	..	59	76	2	..	44	53
311	Kumbharapadar	.. ..	57	57	207	83	124	11	12	47	84	16	..	54	73
312	Tamangi P	.. ..	88	88	337	170	167	21	29	74	68	47	10	106	93
313	Bujuli P	.. ..	81	81	283	133	150	19	21	72	84	20	..	94	38
314	Duma	.. ..	15	15	53	23	30	..	..	23	30	..	..	19	10
315	Kasabasa P	.. ..	60	60	258	129	129	24	26	63	64	13	1	78	5

contd.

Sl. No.	Workers																			
	I As Cultivator		II As Agricultural Labourer		III In Mining, Quarrying, etc.		IV At Household Industry		V In Manufacturing other than Household Industry		VI In Construction		VII In Trade and Commerce		VIII In Transport, Storage and Communications		IX In Other Services		X Non-workers	
	M	F	M	F	M	F	M	F	M	F	M	F	M	F	M	F	M	F	M	F
1	17	18	19	20	21	22	23	24	25	26	27	28	29	30	31	32	33	34	35	36
281	3	3	..	..	..	..	..	..	..	..	..	..	..	..	..	..	1	..	7	4
282	35	25	1	..	..	..	..	..	..	..	..	..	2	..	..	..	38	18	56	80
283	41	37	..	..	..	..	..	..	..	..	..	..	..	..	..	..	1	2	15	21
284	81	74	..	..	..	..	..	..	..	..	..	..	3	..	..	..	24	10	49	85
285	96	11	6	..	1	..	20	6	..	..	..	..	5	..	1	..	59	12	106	252
286	18	17	..	..	..	..	..	..	..	..	..	..	..	..	..	..	3	2	12	20
287	4	5	..	..	..	..	..	..	..	..	..	..	..	..	..	..	5	3	6	6
288	19	16	..	..	..	..	..	..	..	..	..	..	..	..	..	..	11	2	16	30
289	114	109	..	..	2	1	..	..	..	..	..	..	1	..	..	..	16	9	54	73
290	51	50	..	..	2	..	..	..	..	..	..	..	3	..	..	..	26	19	32	52
291	45	42	..	..	..	..	3	3	..	..	..	..	..	..	..	..	31	26	47	51
292	36	49	2	2	..	..	2	3	..	..	..	..	5	..	..	..	25	27	46	58
293	18	15	..	..	..	..	3	1	..	..	..	..	..	..	..	..	4	5	20	20
294	17	21	1	2	..	..	..	..	..	..	..	..	..	..	..	..	4	8	9	15
295	47	51	4	..	1	..	..	..	..	..	..	..	1	..	..	..	29	23	43	72
296	13	13	..	..	..	..	..	..	..	..	..	..	..	..	..	..	1	2	4	11
297	39	42	..	..	..	..	..	..	..	..	1	..	..	..	..	..	12	7	26	43
298	28	23	..	..	..	..	..	..	..	..	..	..	..	..	..	..	2	2	16	17
299	4	4	..	..	..	..	..	..	..	..	..	..	..	..	..	..	2	2	4	9
300	12	10	..	..	..	..	..	..	..	..	..	..	..	..	..	..	3	3	11	15
301	1	2	..	..	..	..	..	..	..	..	..	..	..	..	..	..	9	7	12	8
302	5	5	..	..	..	..	..	..	..	..	..	..	..	..	..	..	26	18	17	18
303	5	5	1	..	..	..	..	..	..	..	..	..	..	..	..	..	..	..	2	1
304	10	15	..	..	..	..	..	..	..	..	..	..	2	..	..	..	13	8	5	11
305	13	10	..	..	..	..	..	..	..	..	..	..	..	..	..	..	6	7	5	8
306	107	132	..	..	..	..	16	11	..	..	..	..	17	6	..	..	29	22	70	90
307	..	..	..	..	..	..	4	4	..	..	..	..	..	..	..	..	..	..	2	..
308	12	16	..	..	1	..	10	..	..	..	..	..	..	..	..	..	..	2	14	18
309	20	10	..	..	..	1	8	11	..	..	..	..	..	..	..	..	5	4	14	19
310	40	45	..	..	..	..	1	2	..	..	..	..	..	..	..	..	3	6	18	25
311	48	59	2	7	..	..	..	..	..	..	..	..	..	..	..	..	4	7	29	51
312	80	69	..	17	..	..	..	..	..	..	..	..	..	..	..	..	26	7	64	74
313	41	16	22	13	..	..	..	..	..	..	..	..	..	..	..	..	31	9	39	112
314	9	4	8	6	..	..	..	..	..	..	..	..	..	..	..	..	2	..	4	20
315	19	2	28	3	..	..	1	..	..	..	..	..	..	..	..	..	30	..	51	124

Sl. No.	District/Subdivision/Taluk/ Police Station/Village/Town	Area in Sq. miles/ acres	Occupied residential houses		Total No. of persons enumerated			Scheduled Castes		Scheduled Tribes		Literate and educated persons		Total Workers (I—IX)	
			No. of Houses	No. of House-holds	P	M	F	M	F	M	F	M	F	M	P
1	2	3	4	5	6	7	8	9	10	11	12	13	14	15	16
316	Maramaha P	.. ..	21	21	92	44	48	..	..	3	1	19	2	32	22
317	Malipanga	.. ..	70	70	297	145	152	19	18	76	85	20	2	86	61
318	Puiguda	.. ..	21	21	71	40	31	2	2	18	8	2	..	33	13
319	Matrubadi	.. ..	9	9	57	33	24	..	..	33	24	..	..	19	17
320	Mutalerpi	.. ..	2	2	11	6	5	..	..	6	5	..	..	4	4

concld.

Sl. No.	Workers																			
	I As Cultivator		II As Agricultural Labourer		III In Mining, Quarrying, etc.		IV At Household Industry		V In Manufacturing other than Household Industry		VI In Construction		VII In Trade and Commerce		VIII In Transport, Storage and Communications		IX In Other Services		X Non-workers	
	M	F	M	F	M	F	M	F	M	F	M	F	M	F	M	F	M	F	M	F
1	17	18	19	20	21	22	23	24	25	26	27	28	29	30	31	32	33	34	35	36
316	30	..	..	..	1	..	..	22	..	..	..	..	..	..	..	..	1	..	12	26
317	45	48	5	1	6	1	2	2	..	..	..	..	12	1	..	..	16	8	59	91
318	15	7	..	..	..	..	..	5	..	..	..	..	..	..	..	..	18	1	7	18
319	19	17	..	..	..	..	..	..	..	..	..	..	..	..	..	..	..	..	14	7
320	4	4	..	..	..	..	..	..	..	..	..	..	..	..	..	..	..	..	2	1

LIST OF UNINHABITED VILLAGES—DARINGIBADI PS

Sl. No.	Names of Villages	Sl. No.	Names of Villages
321	Bapadapanka	336	Salaju
322	Mundadaka	337	Sambaribadi
323	Krungarmaha	338	Maledakupa
324	Kusubadi	339	Jangapanga
325	Parabadi	340	Madipada
326	Landabadi	341	Kuranjakute
327	Pangarha	342	Babadi
328	Pidikaripi	343	Kandamaha
329	Karidimaha	344	Brahaju
330	Adibanga	345	Gungarebadi
331	Adiangaon	346	Satari
332	Gahagadu	347	Dakarbadi
333	Partamaha	348	Bainisahi
334	Sidangapadar	349	Baligada
335	Latonguda		

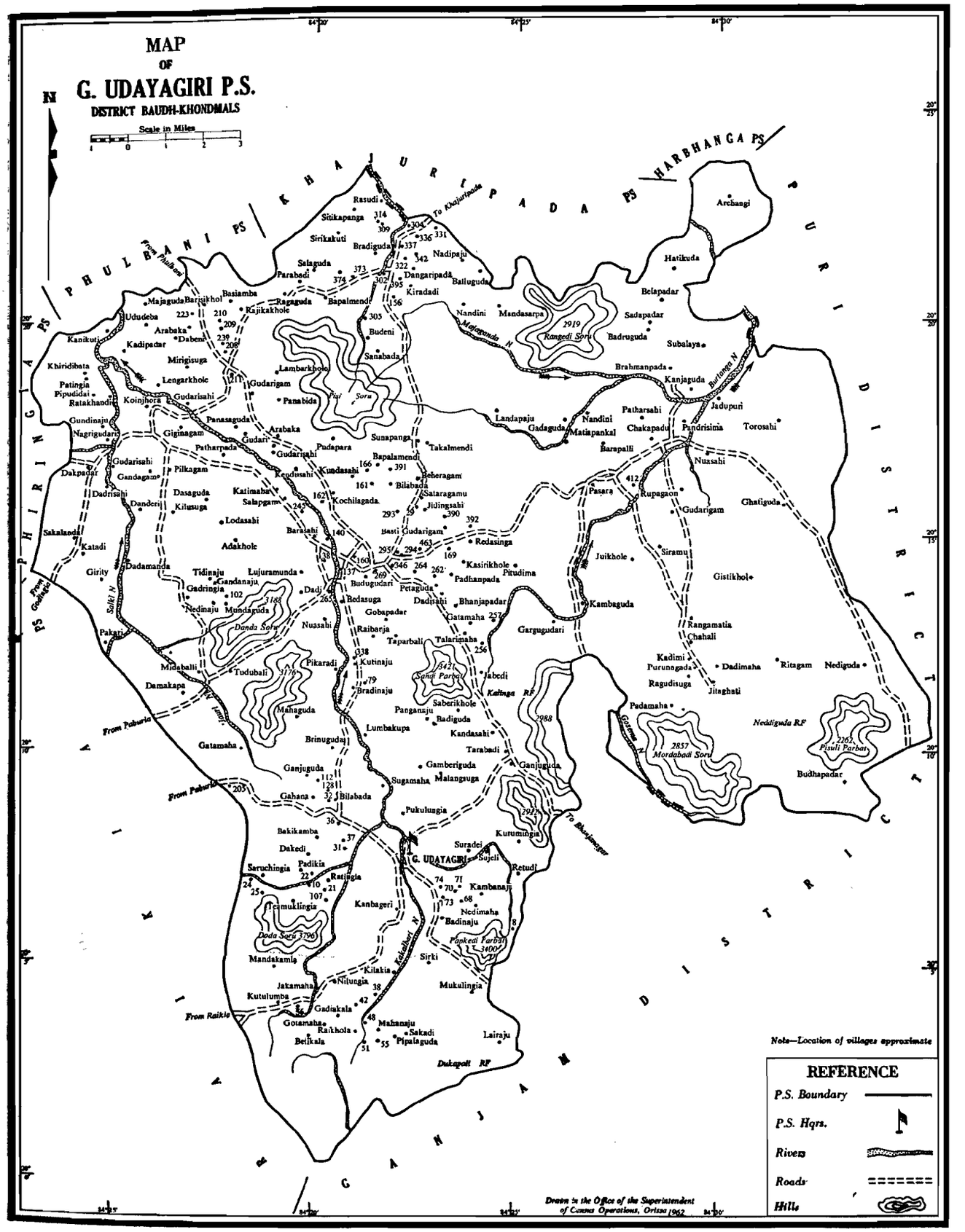
MAP
OF
G. UDAYAGIRI P.S.
DISTRICT BAUDH-KHONDMALS
N
Scale in Miles
1 0 1 2 3
PHULBANI PS
KHAJURIPADA PS
HARBHANGA PS
PURI DISTRICT
PHIRINGIA PS
GANJAM DISTRICT
From Phulbani
To Khajuripada
From Godapur
From Paburia
From Raikia
Salki N
Jaldi N
Kakahari N
Matigunda N
Burlanga N
Gasama N
Danda Sora
Mahaguda
Dada Sora 3796
Rangedi Sora
Sanabada
Pat Sora
Sunapanga
Sanai Parbat
Kalinga RF
Neddiguda RF
Mordabadi Sora
Pisuli Parbat
Pankedi Parbat 3400'
Dukapali RF
G. UDAYAGIRI
To Bhanjanagar
Rasudi
Sitikapanga
Sirikakuti
Bradiguda
Nadipaju
Salaguda
Parabadi
Dangaripada
Balluguda
Kiradadi
Majaguda
Barajkhol
Basiamba
Ragaguda
Bapalmendi
Rajikakhole
Ududeba
Arabaka
Dabeni
Kanikuti
Kadipadar
Budeni
Nandini
Mandasarpa
Archangi
Hatikuda
Belapadar
Sadapadar
Badruguda
Subalaya
Brahmanpada
Kanjaguda
Jadupuri
Khiridibata
Patingia
Pipudidai
Ratakhandi
Mirigisuga
Lengarkhole
Gudarigam
Koinjhora
Gudarisahi
Panabida
Lambarkhole
Gundinaju
Nagrigudari
Giginagam
Panasaguda
Arabaka
Gudari
Pudapara
Takalmendi
Landapaju
Gadaguda
Matiapankal
Nandini
Patharsahi
Chakapadu
Pandrisimia
Torosahi
Barapalli
Nuasahi
Gudarisahi
Dakpadar
Gandagam
Pilkagam
Patharpada
Gudarisahi
Kendusahi
Kundasahi
Bapalamendi
Beberagam
Bilabada
Dadrisahi
Danderi
Dasaguda
Kilusuga
Katimahar
Salapgam
Kochilagada
Sataragamu
Jidingsahi
Pasara
Rupagaon
Gudarigam
Ghatiguda
Sakalandi
Katadi
Lodasahi
Adakhole
Barasahi
Basti Gudarigam
Redasinga
Juikhole
Siramu
Gistikhol
Girity
Dadamanda
Tidinaju
Lujuramunda
Gandanaju
Gadringia
Nedinaju
Mundaguda
Dadi
Budugudari
Petaguda
Kasirikhole
Padhanpada
Patudima
Bedasuga
Gobapadar
Dadrisahi
Bhanjapadar
Kambaguda
Gatamaha
Gargugudari
Rangamatia
Chahali
Pakari
Nuasahi
Raibarja
Taparbali
Talarimaha
Midaballi
Tudubali
Pikaradi
Kutinaju
Bradinaju
Jabedi
Kadimi
Purunagada
Dadimaha
Ritagam
Nediguda
Ragudisuga
Jitaghati
Damakapa
Mahaguda
Saberikhole
Panganaju
Badiguda
Padamaha
Lumbakupa
Kandasahi
Brinuguda
Tarabadi
Gatamaha
Ganjuguda
Gamberiguda
Malangsuga
Sugamaha
Gahana
Bilabada
Pukulungia
Budhapadar
Bakikamba
Dakedi
Saruchingia
Padikia
Ratingia
Suradei
Sujeli
Retudi
Kurumingia
Kambanaju
Nedimaha
Badinaju
Kanbageri
Temuklingia
Sirki
Kilakia
Nitungia
Jakamaha
Kutulumba
Gadiakala
Gotamaha
Raikhola
Belkala
Mahanaju
Sakadi
Pipalaguda
Mukulingia
Lairaju
Note—Location of villages approximate
REFERENCE
P.S. Boundary
P.S. Hqrs.
Rivers
Roads
Hills
Drawn in the Office of the Superintendent of Census Operations, Orissa 1962

VILLAGE DIRECTORY

OF

G. UDAYAGIRI POLICE STATION

IN

BALIGUDA SUBDIVISION

Sl. No.	District/Subdivision/Taluk/ Police Station/Village/Town		Area in Sq. miles/ acres	Occupied residential houses		Total No. of persons enumerated			Scheduled Castes		Scheduled Tribes		Literate and educated persons		Total Workers (I—IX)	
				No. of Houses	No. of House-holds	P	M	F	M	F	M	F	M	F	M	F
1	2		3	4	5	6	7	8	9	10	11	12	13	14	15	16
A	**G. Udayagiri Taluk**	—	**500·00**	**24,642**	**24,916**	**103,758**	**50,848**	**52,910**	**10,111**	**10,284**	**27,797**	**29,703**	**17,846**	**2,806**	**30,931**	**25,407**
B	**G. Udayagiri PS**	—	**350·00**	**16,741**	**16,949**	**70,690**	**34,671**	**36,019**	**7,049**	**7,140**	**18,553**	**19,847**	**12,653**	**2,000**	**21,249**	**18,801**
	VILLAGES															
1	Sujeli P, R	—	—	78	78	325	157	168	79	70	57	65	47	8	95	59
2	G. Udayagiri H, Hos, Pto, Pco, R	—	—	576	659	2,481	1,310	1,171	76	68	343	351	670	143	811	217
3	Kurumingia P, H	—	—	176	198	722	355	367	32	49	181	150	139	22	194	126
4	Retudi R	—	—	13	13	45	26	19	..	..	19	16	10	..	16	15
5	Suradei R	—	..	4	4	10	4	6	..	..	4	6	2	..	3	6
6	Gamuli R	—	—	25	25	152	80	72	3	5	72	62	13	..	53	48
7	Lairaju	—	..	4	4	14	8	6	..	..	8	6	2	..	6	4
8	Gaudapaju P	—	—	49	.. 49	177	90	87	14	12	73	72	31	9	60	59
9	Nedijaju	—	—	9	9	42	24	18	..	..	12	10	17	5	9	10
10	Kalanaju	—	..	10	10	40	20	20	13	10	7	10	5	..	13	12
11	Mukulingia P	—	—	48	48	196	96	100	..	..	95	100	32	12	49	54
12	Teamuklingia	—	..	23	23	96	47	49	..	..	47	49	16	7	29	30
13	Sirki P	—	—	75	75	360	169	191	41	46	126	140	47	20	107	98
14	Uparatumusingia	—	—	19	19	81	40	41	14	15	24	25	6	1	21	22
15	Talatumusingia	—	..	28	28	105	57	48	7	4	40	41	20	3	31	33
16	Dangadoma	—	..	67	67	245	118	127	35	32	74	84	37	..	71	89
17	Kalanaju	—	—	23	23	81	42	39	..	..	..	. ..	12	1	27	18
18	Kiramaha P	—	..	37	37	114	57	57	19	26	38	31	11	..	43	47
19	Ratingia P, Po	—	..	118	118	882	429	453	75	76	223	196	140	23	252	171
20	Patanganaju	—	—	9	9	34	13	21	..	—	13	21	6	..	10	10
21	Padikia R	—	—	28	28	103	48	55	..	..	48	55	12	3	30	36
22	Bandanaju P	—	—	89	89	352	158	194	22	21	121	168	61	11	90	116
23	Padikia	—	—	31	31	111	54	57	..	..	54	57	12	..	40	26
24	Magariguda	—	..	24	24	98	53	45	30	30	20	13	17	2	35	32
25	Dadapada	—	—	43	43	171	72	99	7	13	63	85	20	..	49	59
26	Dakedi P	—	—	83	83	325	163	162	..	..	163	162	80	5	96	112
27	Saruchingia P	—	—	32	32	111	51	60	16	24	35	36	20	5	33	33
28	Gresingia P, S	—	—	77	77	264	124	140	32	14	92	114	59	15	80	91
29	Bandinaju	—	—	20	20	89	46	43	2	2	44	40	8	2	31	32
30	Sikeriguda	—	—	5	5	18	8	10	..	..	8	10	3	..	4	5

contd.

Sl. No.	Workers																			
	I As Cultivator		II As Agricultural Labourer		III In Mining, Quarrying, etc.		IV At Household Industry		V In Manufacturing other than Household Industry		VI In Construction		VII In Trade and Commerce		VIII In Transport, Storage and Communications		IX In Other Services		X Non-workers	
	M	F	M	F	M	F	M	F	M	F	M	F	M	F	M	F	M	F	M	F
1	17	18	19	20	21	22	23	24	25	26	27	28	29	30	31	32	33	34	35	36
A	**18,105**	**12,329**	**4,028**	**6,423**	**328**	**106**	**1,908**	**1,642**	**39**	**30**	**45**	**1**	**1,138**	**277**	**44**	..	**5,296**	**4,599**	**19,917**	**27,503**
B	**12,424**	**9,805**	**3,003**	**4,637**	**247**	**76**	**1,310**	**1,152**	**38**	**30**	**41**	**1**	**773**	**184**	**38**	...	**3,375**	**2,916**	**13,422**	**17,218**
1	34	26	..	...	...	...	14	..	..	..	..	...	9	...	..	...	38	33	62	109
2	79	60	17	...	4	..	42	11	25	10	8	...	117	29	19	...	500	107	499	954
3	65	48	...	...	3	...	32	12	..	..	1	...	14	..	..	...	79	66	161	241
4	11	12	1	1	..	...	..	..	..	..	..	..	..	..	..	..	4	2	10	4
5	2	3	..	...	...	...	..	..	..	..	..	...	..	..	..	..	1	3	1	..
6	26	25	...	..	...	..	..	..	..	..	..	..	..	..	..	..	27	23	27	24
7	6	4	...	..	...	...	..	..	..	..	..	..	..	..	..	..	..	..	2	2
8	42	43	1	...	...	...	4	..	..	..	..	..	3	1	..	..	10	15	30	28
9	7	7	...	...	...	...	..	..	..	..	..	..	...	..	..	..	2	3	15	8
10	6	7	...	...	...	...	..	..	..	..	..	..	..	..	..	..	7	5	7	8
11	29	39	..	...	...	...	...	..	..	..	..	..	8	...	..	..	12	15	47	46
12	23	23	...	...	2	...	...	..	..	..	..	..	..	..	..	..	4	7	18	19
13	68	74	..	...	4	...	1	..	..	..	..	..	2	...	..	..	32	24	62	93
14	8	10	...	...	...	...	1	1	..	..	..	..	...	..	..	..	12	11	19	19
15	18	26	...	...	...	...	..	..	..	..	..	..	..	..	..	..	13	7	26	15
16	37	43	...	...	...	...	16	22	...	..	...	...	8	9	..	..	10	15	47	38
17	..	..	...	...	...	...	20	15	...	..	...	...	...	...	..	..	7	3	15	21
18	33	37	...	...	...	...	3	..	...	..	...	...	...	..	..	..	7	10	14	10
19	86	54	...	...	1	...	44	29	..	..	..	...	25	3	..	..	96	85	177	282
20	4	5	...	...	...	...	..	..	1	..	..	..	...	..	..	..	5	5	3	11
21	14	14	1	2	..	...	9	3	..	..	..	...	..	..	...	..	6	17	18	19
22	36	55	10	5	3	2	5	2	1	1	...	..	2	2	..	..	33	49	68	78
23	22	20	8	6	..	...	6	..	..	..	..	..	..	..	..	..	4	..	14	31
24	11	10	5	4	2	...	8	10	..	..	...	...	3	..	...	..	6	8	18	13
25	23	20	6	6	...	..	1	10	..	..	..	..	7	3	..	..	12	20	23	40
26	38	49	6	1	...	..	25	11	..	..	..	..	10	4	..	..	17	47	67	50
27	5	2	3	...	...	..	8	17	..	..	..	..	8	7	..	..	9	7	18	27
28	65	62	...	..	...	1	1	1	..	..	..	..	4	..	..	..	10	27	44	49
29	30	30	...	..	1	..	..	1	..	..	..	..	..	..	..	..	..	1	15	11
30	3	4	...	..	1	1	..	..	...	..	..	..	..	..	..	..	..	..	4	5

Sl. No.	District/Subdivision/Taluk/ Police Station/Village/Town	Area in Sq. miles/ acres	Occupied residential houses		Total No. of persons enumerated			Scheduled Castes		Scheduled Tribes		Literate and educated persons		Total Workers (I—IX)	
			No. of Houses	No. of House-holds	P	M	F	M	F	M	F	M	F	M	F
1	2	3	4	5	6	7	8	9	10	11	12	13	14	15	16
31	Damingia P	— —	27	27	100	47	53	..	..	46	51	19	2	34	36
32	Gadabisa	— —	53	53	209	104	105	3	2	97	101	38	8	65	60
33	Kandanaju	— —	6	6	22	11	11	..	..	11	11	5	1	6	8
34	Bakikamba	— —	45	45	184	97	87	5	2	87	78	34	7	58	65
35	Bilabada	— —	20	20	78	35	43	..	..	35	43	10	3	24	34
36	Dakarangia R	— —	88	88	306	152	154	42	17	105	60	53	2	92	100
37	Barapati	— —	48	48	188	95	93	13	14	71	63	32	..	60	57
38	Katadaganda	— —	53	53	202	101	101	20	23	76	74	42	6	60	45
39	Gotamaha R	— —	25	25	86	44	42	6	4	36	35	10	..	31	29
40	Munaguda	— —	4	4	19	10	9	—	—	10	9	7	..	4	3
41	Baiballi	— —	4	4	19	9	10	—	—	9	10	2	..	2	3
42	Dubakia	— —	4	4	12	7	5	—	—	7	5	..	..	4	4
43	Badadakpal P	— —	50	50	170	81	89	7	5	70	77	33	6	50	50
44	Kambaguda	— —	10	10	44	18	26	10	15	8	11	8	3	12	15
45	Sainikilakia	— —	39	39	165	80	85	3	3	72	78	24	3	50	32
46	Sanadakapal	— —	26	26	98	51	47	9	6	40	38	10	..	32	21
47	Kilakia	— —	47	47	171	84	87	21	14	61	71	36	2	62	26
48	Dubenaju	— —	16	16	60	30	30	1	1	22	25	12	1	18	10
49	Mahanaju P	— —	30	30	116	59	57	29	39	30	18	12	2	40	35
50	Sakadi	— —	44	44	167	87	80	16	9	67	67	27	..	49	43
51	Khariapada P	— —	95	95	386	173	213	37	14	102	72	76	9	103	131
52	Gudripadi M, S, R	— —	28	28	200	99	101	27	9	17	37	85	32	9	21
53	Jakamaha R	— —	27	27	118	50	68	2	7	46	57	16	2	32	44
54	Nilungia	— —	100	100	491	246	245	78	59	155	169	99	9	143	167
55	Raipalli	— —	50	50	320	158	162	63	43	63	105	50	6	100	93
56	Lingagada P, Po	— —	90	90	394	188	206	10	6	143	146	108	27	106	80
57	Gadiakala	— —	18	18	73	34	39	1	2	33	37	10	..	22	17
58	Mandakamla P	— —	38	38	214	101	113	26	32	73	80	37	2	59	34
59	Kutulumba	— —	3	3	17	12	5	..	..	12	5	9	..	5	3
60	Betikala P	— —	109	109	435	215	220	90	69	90	76	92	9	127	96
61	Raikhola P, R	— —	111	111	554	266	288	34	7	132	100	111	26	154	153
62	Derinaju R	— —	15	15	57	27	30	3	6	19	16	3	..	18	15
63	Kanbageri R	— —	186	186	842	402	440	187	126	166	184	181	49	238	127
64	Balupanga	— —	27	27	114	56	58	4	2	50	54	29	5	33	34
65	Jadangaballi	— —	15	15	81	37	44	16	20	21	24	18	7	20	23

contd.

Sl. No.	Workers																			
	I As Cultivator		II As Agricultural Labourer		III In Mining, Quarrying, etc.		IV At Household Industry		V In Manufacturing other than Household Industry		VI In Construction		VII In Trade and Commerce		VIII In Transport, Storage and Communications		IX In Other Services		X Non-workers	
	M	F	M	F	M	F	M	F	M	F	M	F	M	F	M	F	M	F	M	F
1	17	18	19	20	21	22	23	24	25	26	27	28	29	30	31	32	33	34	35	36
31	32	33	..	..	1	..	..	..	..	..	..	..	..	..	..	—	1	3	13	17
32	43	43	..	..	4	3	10	8	..	..	..	..	2	..	..	—	6	6	39	45
33	5	8	..	..	..	..	..	..	..	..	..	..	..	..	..	—	1	..	5	3
34	41	49	2	..	4	..	..	..	..	..	..	..	..	1	—	—	11	15	39	22
35	20	28	..	..	..	..	..	..	..	..	..	..	..	—	..	..	4	6	11	9
36	53	62	..	..	..	..	8	3	..	..	..	..	3	..	..	..	28	35	60	54
37	47	46	1	1	..	..	..	..	..	..	..	..	..	..	..	..	12	10	35	36
38	40	15	..	7	..	..	..	..	..	..	..	..	..	..	..	..	20	23	41	56
39	19	19	1	..	2	2	..	..	..	..	..	..	2	—	..	..	7	8	13	13
40	4	..	..	..	..	..	..	..	..	..	—	..	..	..	..	..	..	3	6	6
41	2	3	..	..	..	..	..	..	..	..	..	..	..	—	..	..	..	..	7	7
42	4	4	..	..	..	..	..	..	..	..	..	..	..	—	..	..	..	..	3	1
43	32	23	..	..	..	..	..	..	..	..	..	..	4	—	—	..	14	27	31	39
44	7	8	..	..	..	..	..	..	..	..	..	..	4	..	..	..	1	7	6	11
45	34	12	2	..	2	..	2	..	..	..	..	—	1	..	..	..	9	20	30	53
46	28	16	..	..	..	—	—	..	..	..	—	—	—	..	..	..	4	5	19	26
47	42	10	15	8	2	—	—	..	..	..	—	..	1	..	..	..	2	8	22	61
48	11	5	..	..	2	—	1	..	..	..	—	..	..	..	—	..	4	5	12	20
49	16	10	..	..	..	—	20	14	—	..	—	—	..	..	—	..	4	11	19	22
50	27	19	..	..	2	..	3	..	..	..	—	—	..	..	—	—	17	24	38	37
51	57	74	10	3	3	1	..	1	..	..	—	..	19	1	—	..	14	51	70	82
52	..	..	..	..	..	..	..	..	..	..	..	..	4	1	..	..	5	20	90	80
53	28	38	1	4	..	..	1	..	..	..	..	—	..	..	..	..	2	2	18	24
54	106	133	..	1	3	4	8	6	..	..	—	..	2	..	..	..	24	23	103	78
55	34	46	10	..	2	..	19	1	..	..	—	..	24	..	..	..	11	46	58	69
56	60	37	..	..	2	..	10	4	..	..	..	..	4	4	..	..	30	35	82	126
	17	4	..	..	..	..	..	..	..	..	..	..	..	..	..	..	5	13	12	22
	33	3	10	10	..	..	2	..	..	..	..	..	7	12	..	..	7	9	42	79
	4	2	..	..	..	..	..	..	..	..	..	..	..	..	..	..	1	1	7	2
	91	63	..	2	..	..	..	..	..	..	..	..	4	6	..	..	32	25	88	124
	81	94	24	3	..	..	2	2	..	..	..	..	13	..	..	..	34	54	112	135
	13	9	..	..	..	..	3	3	..	..	..	..	2	..	..	..	..	3	9	15
	11	69	..	..	..	..	12	8	..	..	—	—	12	4	2	..	101	46	164	313
	31	32	..	..	..	..	..	..	..	..	—	..	..	..	..	..	2	2	23	24
	8	10	..	..	..	..	2	..	1	..	—	..	..	..	..	..	9	13	17	21

Sl. No.	District/Subdivision/Taluk/ Police Station/Village/Town	Area in Sq. miles/ acres	Occupied residential houses		Total No. of persons enumerated			Scheduled Castes		Scheduled Tribes		Literate and educated persons		Total Workers (I—IX)	
			No. of Houses	No. of House-holds	P	M	F	M	F	M	F	M	F	M	F
1	2	3	4	5	6	7	8	9	10	11	12	13	14	15	16
66	**Badinaju**	.. ..	100	100	404	189	215	2	2	44	40	8	2	103	110
67	**Baldagoda**	.. ..	33	33	149	65	84	6	6	40	54	29	8	38	52
68	**Malikpadi**	.. ..	99	99	422	188	234	25	28	44	97	98	57	94	66
69	**Panganaju P**	.. ..	18	18	87	43	44	32	35	11	9	10	..	22	18
70	**Bradinaju P**	.. ..	64	64	85	32	53	10	10	13	21	19	24	7	23
71	Kambinaju	.. ..	36	36	153	62	91	3	8	35	40	20	4	41	50
72	Nedimaha	.. ..	6	6	31	13	18	18	..	..	13	18	..	8	4
73	Kambrikupa	.. ..	97	97	393	177	216	22	17	63	75	72	32	98	79
74	Kupaguda R	.. ..	59	59	196	63	133	30	15	7	7	41	47	14	70
75	Kambanaju	.. ..	37	37	140	69	71	15	12	53	57	21	..	45	45
76	Rainaju P	.. ..	30	30	122	61	61	23	26	38	35	22	2	34	21
77	Jariginaju P	.. ..	17	17	60	30	30	19	12	11	18	12	1	17	20
78	Padinaju P	.. ..	10	10	45	18	27	10	11	6	13	7	..	12	10
79	Kambanaju P	.. ..	20	20	75	36	39	13	14	14	16	7	..	18	11
80	Kapunaju P	.. ..	14	14	68	30	38	12	13	18	10	9	11	17	8
81	Nedinaju P, R	.. ..	12	12	43	25	18	6	6	15	8	3	..	15	..
82	Mahanaju P	.. ..	23	23	99	55	44	2	1	39	31	9	..	39	25
83	Tidinaju P	.. ..	22	22	37	21	16	..	..	12	10	..	..	12	12
84	Adasuga	.. ..	17	17	67	35	32	2	1	33	31	..	..	23	22
85	Balliguda	.. ..	33	33	140	76	64	55	47	20	17	17	..	37	41
86	Midaballi P, R	.. ..	199	199	800	364	436	54	32	256	252	150	8	225	262
87	Panabida P, R	.. ..	38	38	125	63	62	8	11	55	51	15	..	39	44
88	Penagoberi P	.. ..	117	117	503	256	247	91	76	153	150	60	2	161	134
89	Katadi	.. ..	47	47	176	94	82	12	7	80	74	20	1	56	53
90	Girity	.. ..	47	47	191	85	106	15	19	65	79	20	2	56	61
91	Dadamanda	.. ..	3	3	16	5	11	..	..	5	11	1	..	3	6
92	Sataragamu	.. ..	12	12	50	25	25	4	1	16	19	16	..	14	9
93	Tudubali	.. ..	107	107	416	207	209	65	62	135	137	48	..	135	127
94	Pipalaguda	.. ..	9	9	28	13	15	..	..	13	15	6	..	9	12
95	Gandanaju R	.. ..	35	35	126	60	66	8	8	50	54	17	1	36	32
96	Panganaju	.. ..	93	93	375	185	190	42	63	131	116	33	6	110	111
97	Ranjabaredi	.. ..	36	36	146	80	66	26	18	53	48	16	1	45	43
98	Mundaguda	.. ..	46	46	211	94	117	27	27	64	87	5	..	61	74
99	Gadringia P	.. ..	70	70	283	133	150	51	70	79	79	48	5	74	78
100	Kutinaju	.. ..	12	12	50	21	29	3	3	18	26	..	..	11	18

contd.

Sl. No.	Workers																			
	I As Cultivator		II As Agricultural Labourer		III In Mining, Quarrying, etc.		IV At Household Industry		V In Manufacturing other than Household Industry		VI In Construction		VII In Trade and Commerce		VIII In Transport, Storage and Communications		IX In Other Services		X Non-workers	
	M	F	M	F	M	F	M	F	M	F	M	F	M	F	M	F	M	F	M	F
1	17	18	19	20	21	22	23	24	25	26	27	28	29	30	31	32	33	34	35	36
66	41	56	..	..	..	...	..	..	2	..	4	..	..	13	..	..	56	41	86	105
67	11	11	..	..	..	..	9	12	..	..	..	..	..	..	..	..	18	29	27	32
68	33	33	..	..	..	..	4	13	..	..	..	..	16	..	..	..	41	20	94	168
69	11	10	..	..	..	..	4	..	..	..	..	..	..	..	..	..	7	8	21	26
70	..	2	7	..	..	..	..	..	..	..	..	..	..	..	..	..	..	21	25	30
71	15	20	..	..	..	..	2	2	..	..	..	..	6	..	..	..	18	28	21	41
72	..	2	4	..	..	..	..	..	..	..	..	..	..	..	..	..	4	2	5	14
73	33	43	1	..	..	...	11	10	..	..	..	..	2	..	1	..	50	26	79	137
74	14	20	..	50	..	..	..	..	..	..	..	..	..	..	..	..	..	..	49	63
75	12	11	..	..	..	...	...	..	..	..	...	..	..	1	..	..	33	33	24	26
76	20	21	..	..	..	..	..	..	..	..	..	..	13	..	..	..	1	..	27	40
77	11	18	..	..	..	1	5	1	..	..	...	..	..	..	..	..	1	..	13	10
78	4	6	..	..	..	...	3	3	..	..	...	..	2	1	..	..	3	..	6	17
79	6	6	..	..	..	..	2	1	..	..	...	..	1	3	1	..	8	1	18	28
80	7	8	..	..	..	..	9	..	..	..	..	..	..	..	..	..	1	..	13	30
81	7	..	..	..	..	..	3	..	..	..	..	..	..	..	...	..	5	..	10	18
82	24	18	..	..	..	..	5	7	..	..	..	..	..	..	..	..	10	..	16	19
83	7	7	..	..	..	..	5	5	..	..	..	..	..	..	..	..	..	..	9	4
84	23	22	..	..	..	..	..	..	..	..	..	...	..	..	..	..	..	..	12	10
85	11	15	23	26	..	..	1	..	..	..	..	...	..	..	..	..	2	..	39	23
86	130	151	54	107	5	...	30	2	..	..	..	..	2	..	..	..	4	2	139	174
87	22	24	16	20	..	..	..	..	..	..	..	..	..	..	..	..	1	..	24	18
88	80	57	69	76	4	1	2	..	..	..	..	..	1	..	..	..	5	..	95	113
89	50	46	6	7	..	...	..	..	..	..	..	..	..	..	..	..	..	..	38	29
90	38	34	16	22	1	1	1	4	..	..	..	...	..	..	..	..	..	..	29	45
91	3	6	..	..	..	..	..	..	..	..	..	..	..	..	..	..	..	..	2	5
92	8	..	2	9	..	..	3	..	..	..	..	..	..	..	..	..	1	..	11	16
93	85	78	29	48	2	1	17	..	..	..	..	..	2	..	..	..	..	..	72	82
94	5	5	..	5	..	..	..	..	..	..	..	..	..	..	..	..	4	2	4	3
95	19	18	12	10	..	..	3	4	..	..	..	..	..	..	..	..	2	..	24	34
96	43	50	40	39	2	..	18	22	..	..	..	..	4	..	..	..	3	..	75	79
97	16	21	27	22	..	..	..	..	..	..	..	..	..	..	..	..	2	..	35	23
98	20	33	41	41	..	..	..	..	..	..	..	..	..	..	..	..	..	..	33	43
99	29	41	39	36	..	..	5	1	..	..	..	..	..	..	..	..	1	..	59	72
100	3	3	8	15	..	..	..	..	..	..	..	..	..	..	..	..	..	..	10	11

Sl. No.	District/Subdivision/Taluk/ Police Station/Village/Town	Area in Sq. miles/ acres	Occupied residential houses		Total No. of persons enumerated			Scheduled Castes		Scheduled Tribes		Literate and educated persons		Total Workers (I—IX)	
			No. of Houses	No. of House-holds	P	M	F	M	F	M	F	M	F	M	F
1	2	3	4	5	6	7	8	9	10	11	12	13	14	15	16
101	Damakapa	... ..	10	11	58	24	34	22	25	2	9	3	2	16	12
102	Salingia	... ..	13	13	65	28	37	9	7	19	30	11	2	15	26
103	Gosabeda	.. ..	13	13	52	31	21	..	..	28	20	9	..	18	7
104	Pakari P	.. ..	52	52	199	97	102	14	14	20	24	19	1	61	66
105	Mahaguda	.. ..	12	12	60	30	30	20	18	6	8	10	1	17	16
106	Pukuliguda	... ..	39	39	157	79	78	..	..	10	13	1	..	50	47
107	Danganaju P	.. ..	5	5	23	10	13	7	5	3	8	8	3	9	9
108	Madkabadi	.. ..	4	4	20	11	9	..	..	11	9	4	..	5	7
109	Kambanaju P	.. ..	22	22	108	55	53	34	36	7	4	18	8	35	29
110	Pikradimaha P	.. ..	9	9	25	13	12	9	8	4	4	1	..	8	8
111	Labaguda	.. ..	53	53	190	90	100	7	5	43	50	35	13	55	55
112	Damaguda	.. ..	31	31	139	81	58	54	45	8	4	15	3	49	33
113	Ganjuguda R	.. ..	16	16	61	29	32	..	..	5	4	15	6	14	15
114	Nedinaju	.. ..	24	24	81	35	46	9	14	26	32	8	..	26	27
115	Jedingisalu	.. ..	8	8	33	14	19	..	..	14	19	4	2	8	6
116	Tindikamba	.. ..	14	14	59	23	36	4	8	19	26	3	..	16	11
117	Brinuguda	.. ..	30	30	113	59	54	..	..	59	54	22	..	36	34
118	Dibaguda R	.. ..	17	17	65	30	35	..	..	28	35	1	..	20	16
119	Ruamaha	.. ..	4	4	15	7	8	..	..	7	8	..	..	4	5
120	Kupanaju	.. ..	30	30	112	48	64	3	3	45	61	18	..	33	29
121	Bradinaju	.. ..	20	20	97	49	48	..	..	43	43	9	..	30	33
122	Telingia	.. ..	41	41	183	89	94	66	86	3	..	40	8	58	53
123	Tidinaju R	.. ..	84	84	304	138	166	27	21	109	120	52	5	91	40
124	Nuasahi	.. ..	34	34	142	71	71	51	54	18	13	7	..	38	37
125	Dadrisahi R	... ..	9	9	39	17	22	..	..	17	22	3	..	12	14
126	Srambanaju	.. ...	21	21	83	42	41	..	..	42	41	4	..	20	23
127	Gahana	.. ..	66	66	246	116	130	13	22	97	99	32	3	77	87
128	Kakamaha P	.. ..	52	52	206	96	110	11	13	76	83	40	3	60	64
129	Lujuramunda P, R	.. ..	36	36	138	71	67	70	67	..	..	28	..	47	48
130	Uparasahi	.. ..	28	28	121	51	70	25	42	8	11	19	1	34	50
131	Khajurisahi	.. ..	16	16	55	23	32	9	19	14	13	..	...	16	25
132	Mandasahi	.. ..	38	38	125	64	61	..	..	51	55	15	..	41	28
133	Kanjaguda	.. ..	17	18	91	44	47	..	..	29	35	13	..	28	20
134	Padamaha	... ..	11	11	45	23	22	..	..	23	22	1	..	12	16
135	Bahadasahi	... ..	18	18	90	44	46	..	..	38	41	11	3	25	15

contd.

Sl. No.	Workers																			
	I As Cultivator		II As Agricultural Labourer		III In Mining, Quarrying, etc.		IV At Household Industry		V In Manufacturing other than Household Industry		VI In Construction		VII In Trade and Commerce		VIII In Transport, Storage and Communications		IX In Other Services		X Non-workers	
	M	F	M	F	M	F	M	F	M	F	M	F	M	F	M	F	M	F	M	F
1	17	18	19	20	21	22	23	24	25	26	27	28	29	30	31	32	33	34	35	36
101	1	1	4	2	..	...	8	9	..	..	..	..	..	..	..	..	3	..	8	22
102	7	11	8	15	..	...	..	..	..	..	..	..	..	..	..	..	..	..	13	11
103	14	5	2	..	1	...	..	...	...	..	..	..	..	..	..	..	1	2	13	14
104	37	35	20	30	2	...	..	...	...	..	..	..	..	..	..	..	2	1	36	36
105	7	9	2	...	...	...	2	2	...	..	..	..	3	..	..	..	3	5	13	14
106	38	41	..	..	5	3	..	..	..	..	..	..	..	..	..	..	7	3	29	31
107	9	9	..	..	..	...	...	..	..	..	..	..	..	..	..	..	..	..	1	4
108	5	7	...	...	..	..	..	..	..	..	..	..	..	..	..	..	..	..	6	2
109	17	18	..	...	..	..	..	..	..	..	..	..	..	..	..	..	18	11	20	24
110	6	5	..	2	..	..	..	..	..	..	..	..	..	..	..	..	2	1	5	4
111	19	20	...	3	3	...	16	14	..	...	..	..	1	..	..	..	16	18	35	45
112	9	3	...	..	...	...	1	..	..	..	..	..	6	..	..	..	33	30	32	25
113	6	5	...	...	...	...	5	5	..	..	..	..	2	..	..	..	1	5	15	17
114	17	19	1	..	1	1	3	...	..	..	..	..	4	..	..	..	..	7	9	19
115	3	1	1	..	..	...	..	..	..	..	..	..	..	..	..	..	4	5	6	13
116	15	7	1	4	...	...	..	..	..	..	..	..	..	..	..	..	..	..	7	25
117	19	25	16	9	...	...	...	..	..	..	..	..	..	..	..	..	1	..	23	20
118	11	11	8	5	...	...	...	..	..	..	..	..	1	..	..	..	..	..	10	19
119	..	4	4	1	...	...	...	..	..	..	..	..	..	..	...	..	..	..	3	3
120	18	21	6	8	...	...	8	..	..	..	...	..	1	..	..	..	..	..	15	35
121	18	19	8	8	2	...	1	5	..	..	..	..	..	1	1	..	..	..	19	15
122	18	15	18	11	..	...	22	26	..	..	..	..	..	1	..	...	..	..	31	41
123	52	11	30	29	3	...	6	..	..	..	..	..	..	..	..	..	..	..	47	126
124	26	24	11	13	1	...	..	..	..	..	..	..	..	..	..	..	..	..	33	34
125	11	11	1	3	..	...	..	..	..	..	..	..	..	..	..	..	..	..	5	8
126	20	23	..	...	...	...	...	..	..	..	..	..	..	...	...	...	..	..	22	18
127	61	70	..	..	4	3	8	9	..	..	..	..	4	1	...	..	..	4	39	43
128	41	48	..	2	2	2	4	4	..	..	..	..	3	...	..	..	10	8	36	46
129	42	45	3	3	...	...	...	...	..	..	..	..	..	..	..	..	2	..	24	19
130	20	31	6	19	...	...	7	..	..	..	1	..	..	...	..	..	..	..	17	20
131	3	2	11	13	..	2	2	8	..	..	..	..	..	..	..	..	..	..	7	7
132	24	1	16	27	..	..	..	..	..	..	..	..	1	..	..	..	..	..	23	33
133	22	..	4	20	2	..	..	..	..	..	..	..	..	..	..	..	..	..	16	27
134	10	11	1	3	..	..	1	2	..	..	..	..	..	..	..	..	..	..	11	6
135	17	1	8	14	..	..	..	..	..	..	..	..	..	..	..	..	..	..	19	31

Sl. No.	District/Subdivision/Taluk/ Police Station/Village/Town	Area in Sq. miles/ acres	Occupied residential houses		Total No. of persons enumerated			Scheduled Castes		Scheduled Tribes		Literate and educated persons		Total Workers (I—IX)	
			No. of Houses	No. of House-holds	P	M	F	M	F	M	F	M	F	M	F
1		3	4	5	6	7	8	9	10	11	12	13	14	15	16
136	Alarasahi	.. ..	13	13	59	22	37	..	..	..	..	4	2	10	12
137	Purunagada P	... ..	115	115	470	234	236	84	102	71	71	86	6	131	98
138	Gumagada R	... ..	18	18	84	42	42	..	..	42	42	3	..	22	21
139	Gadasahi	... ...	5	5	18	8	10	...	..	8	10	3	..	7	7
140	Gudarisahi	... ..	7	7	32	15	17	6	9	..	..	..	..	9	11
141	Bedasuga R	... ..	14	14	68	30	38	5	3	25	35	4	..	18	12
142	Kanikupa	... ..	4	4	21	11	10	..	..	11	10	2	..	9	7
143	Saudijargi	... ..	4	4	17	8	9	...	..	8	9	1	..	7	5
144	Kuragada	... ...	36	36	158	71	87	20	14	47	51	16	..	46	37
145	Bredaguda R	... ...	27	27	255	129	126	58	46	69	77	11	..	83	79
146	Kalikheta	.. ..	23	23	103	47	56	10	10	34	43	9	2	33	32
147	Koinjhora P, Po, R	.. ..	150	150	670	337	333	85	69	67	81	190	27	210	213
148	Amatapada	.. ..	5	5	17	9	8	1	1	1	..	3	1	6	5
149	Kutigada	... ...	30	30	147	81	66	12	10	9	10	15	1	50	37
150	Malbhumi	... ...	35	35	157	74	83	...	...	50	59	16	1	46	58
151	Ratakhandi R	.. ...	53	53	209	123	86	28	21	3	..	46	1	85	49
152	Nagrigudari R	.. ..	15	15	79	43	36	..	..	..	..	26	6	27	23
153	Dakpadar P, R	.. ..	85	85	372	178	194	20	25	131	143	76	4	130	151
154	Pipudidai P, R	... ..	70	70	264	126	138	79	85	47	53	21	2	90	95
155	Gudarigam	... ..	27	27	113	50	63	..	..	47	60	9	..	45	54
156	Sunapanga	... ..	2	2	14	9	5	..	..	6	2	2	..	8	5
157	Khandikuti	... ...	24	24	107	51	56	..	..	47	52	..	..	34	37
158	Khiridibata	... ..	3	3	13	5	8	..	..	5	8	..	..	4	7
159	Patingia	... ..	9	9	39	19	20	..	..	19	20	3	..	15	16
160	Tikabali M, H, Pto, R	... ...	287	287	1,479	796	683	84	80	129	132	551	88	410	146
161	Kaltimundi	... ..	14	14	67	33	34	6	3	27	31	5	..	17	24
162	Sikrikia	.. ..	15	15	61	30	31	..	..	24	25	11	..	15	16
163	Tentulisahi R	.. ..	11	11	38	18	20	..	..	16	19	5	2	10	13
164	Ghatijhar	.. ..	80	80	337	163	174	55	59	9	10	45	4	107	91
165	Kochilagada	.. ..	28	28	131	65	66	31	25	...	..	24	2	33	3
166	Birigam P	... ..	13	13	67	36	31	19	16	17	15	6	..	26	17
167	Kandabarda	.. ..	21	21	90	44	46	3	2	40	43	8	..	32	24
168	Rajikakhole P	.. ..	39	39	215	96	119	46	61	46	52	29	..	65	61
169	Gudagam	.. ...	47	47	203	109	94	39	48	3	1	75	..	59	61
170	Barasahi P	... ..	8	8	23	13	10	..	..	13	10	1	..	11	6

contd.

Sl No.	Workers																		Non-workers	
	I As Cultivator		II As Agricultural Labourer		III In Mining, Quarrying, etc.		IV At Household Industry		V In Manufacturing other than Household Industry		VI In Construction		VII In Trade and Commerce		VIII In Transport, Storage and Communications		IX In Other Services		X	
	M	F	M	F	M	F	M	F	M	F	M	F	M	F	M	F	M	F	M	F
1	17	18	19	20	21	22	23	24	25	26	27	28	29	30	31	32	33	34	35	36
136	6	3	2	9	..	..	..	..	..	..	..	..	..	..	..	..	2	..	12	25
137	69	1	18	75	1	1	10	2	..	..	..	..	..	..	..	..	33	19	103	138
138	22	4	..	17	...	..	...	..	..	..	..	..	..	...	..	..	..	..	20	21
139	6	3	..	4	...	..	..	..	..	..	..	..	..	..	..	..	1	..	1	3
140	9	11	..	...	...	..	..	..	..	..	..	..	..	..	..	..	..	..	6	6
141	14	..	4	12	...	..	..	..	..	..	..	..	..	..	...	..	..	..	12	26
142	9	7	..	..	..	..	..	...	..	..	..	..	..	..	..	..	..	...	2	3
143	7	5	..	..	..	..	..	..	..	..	..	..	..	..	..	..	..	..	1	4
144	28	6	14	30	...	..	..	..	..	..	..	..	..	...	...	..	4	1	25	50
145	50	47	21	32	...	...	2	..	..	..	..	..	10	...	...	..	..	..	46	47
146	27	26	1	2	1	3	..	..	..	..	..	..	2	1	...	..	2	..	14	24
147	86	108	67	58	2	1	29	25	..	..	..	..	8	4	...	..	18	17	127	120
148	5	4	..	..	..	..	1	1	..	..	..	..	...	...	...	..	..	..	3	3
149	38	37	12	..	..	..	..	..	..	..	..	..	..	..	..	..	..	..	31	29
150	29	22	2	34	1	1	1	..	..	..	..	..	9	1	..	..	4	..	28	25
151	58	38	11	11	7	..	..	..	..	..	..	..	5	..	..	..	4	..	38	37
152	7	2	20	21	..	..	..	..	..	..	..	..	..	..	..	..	..	..	16	13
153	26	24	103	127	1	..	..	..	..	..	..	..	..	..	..	..	..	..	48	43
154	68	56	7	10	..	..	9	24	..	..	..	..	2	1	..	..	4	4	36	43
155	6	4	35	46	..	..	4	4	..	..	..	..	..	..	..	..	..	..	5	9
156	..	..	8	5	..	..	..	..	..	..	..	..	..	..	..	..	..	..	1	..
157	31	34	1	1	2	2	..	..	..	..	..	..	..	..	..	..	..	..	17	19
158	4	7	..	..	..	..	..	..	..	..	..	..	..	..	..	..	..	..	1	1
159	15	16	..	..	..	..	..	..	..	..	..	..	..	..	..	..	..	..	4	4
160	121	16	62	44	5	..	14	4	1	..	2	..	80	17	5	..	120	65	386	537
161	9	..	8	24	..	..	..	..	..	..	..	..	..	..	..	..	..	..	16	10
162	10	..	5	16	..	..	..	..	..	..	..	..	..	..	..	..	..	..	15	15
163	7	1	2	12	..	..	1	..	..	..	..	..	..	..	..	..	..	..	8	7
164	42	..	45	76	..	..	16	15	..	..	..	..	..	..	..	..	4	..	56	83
165	19	..	12	1	..	..	2	2	..	..	..	..	..	..	..	..	..	..	32	63
166	7	..	19	17	..	..	..	..	..	..	..	..	..	..	..	..	..	..	10	14
167	16	..	15	24	..	..	..	..	..	..	..	..	..	..	..	..	1	..	12	22
168	31	30	19	22	3	..	2	7	..	2	..	..	..	..	..	..	10	..	31	58
169	45	44	..	..	..	..	13	14	..	..	..	..	..	..	..	..	1	3	50	33
170	6	..	4	6	..	..	..	..	..	..	..	..	..	..	..	..	1	..	2	4

Sl. No.	District/Subdivision/Taluk/ Police Station/Village/Town	Area in Sq. miles/ acres	Occupied residential houses		Total No. of persons enumerated			Scheduled Castes		Scheduled Tribes		Literate and educated persons		Total Workers (I—IX)	
			No. of Houses	No. of House-holds	P	M	F	M	F	M	F	M	F	M	F
1	2	3	4	5	6	7	8	9	10	11	12	13	14	15	16
171	Bapalamendi	... ..	92	92	421	199	222	58	68	72	106	53	16	123	117
172	Tengedapathar	.. ..	27	27	105	55	50	22	25	31	24	18	..	33	30
173	Bujulimendi P	.. ..	77	77	316	145	171	28	59	75	102	28	..	100	57
174	Kambarikia	... ..	44	44	199	89	110	29	33	50	62	25	1	51	69
175	Gudasahi	... ..	30	30	123	57	66	..	..	50	59	8	..	39	38
176	Arabaka R	.. ..	48	48	93	42	51	1	4	..	...	23	20	21	15
177	Gargugudari R	... ..	9	9	40	17	23	2	3	3	2	7	1	11	7
178	Panasaguda	.. ..	18	18	87	47	40	7	5	35	32	10	..	22	14
179	Gudarigam	.. ..	56	56	181	86	95	19	17	22	26	44	13	64	28
180	Nuasahi	.. ..	21	21	79	31	48	9	15	21	32	4	..	21	28
181	Badiguda	.. ..	3	4	13	7	6	..	..	6	6	1	..	5	4
182	Panabadi	... ..	9	9	34	18	16	..	..	18	16	1	..	15	11
183	Gaudamalula R	... ..	13	13	55	26	29	11	5	15	24	2	..	14	14
184	Bateri	... ...	19	19	78	35	43	7	8	25	33	1	..	24	23
185	Kuturupanga	... ...	35	35	128	70	58	36	24	30	30	3	...	46	36
186	Lambarkhole	.. ..	37	37	143	58	85	21	27	37	58	10	...	44	42
187	Ganjuguda	.. ..	14	14	54	28	26	6	6	22	20	8	..	21	22
188	Pudapara	.. ..	17	17	74	34	40	3	3	31	37	1	..	24	30
189	Chiktabara	.. ..	24	24	99	51	48	..	..	49	47	26	2	33	31
190	Gandagam P, R	.. ..	118	118	517	241	276	61	116	109	147	65	2	156	175
191	Kilusuga	.. ..	12	12	46	20	26	..	..	17	21	..	..	15	17
192	Surubidagi	.. ..	14	14	57	26	31	..	..	26	31	..	..	18	19
193	Gaudabata	.. ..	11	11	50	24	26	2	2	22	24	..	..	15	15
194	Rangadargu	... ..	4	4	15	7	8	..	..	7	8	1	..	3	7
195	Tilabangi R	... ..	13	13	59	28	31	9	11	19	20	1	..	17	20
196	Danderi R	.. ..	19	19	74	33	41	..	..	33	41	2	..	25	24
197	Gudari	.. ..	10	10	50	29	21	20	16	9	5	..	..	15	16
198	Sarsabadi R	.. ..	5	5	12	9	3	..	..	..	..	7	..	3	1
199	Salapgam	.. ...	35	35	149	79	70	26	26	33	28	2	..	56	43
200	Katimaha	... ..	62	62	271	126	145	45	45	81	100	50	2	75	55
201	Palsipadar I	... ...	23	23	104	51	53	12	14	39	39	9	..	34	12
202	Patharsahi	... ...	16	16	74	40	34	..	..	37	32	10	..	25	17
203	Dutukagam	... ...	36	36	160	69	91	34	43	29	44	8	..	51	50
204	Dasaguda P	... ...	26	26	89	40	49	7	11	33	38	3	..	26	34
205	Adikupa R	... ...	11	11	53	29	24	...	..	29	24	8	..	20	16

contd.

Sl. No.	Workers																			
	I As Cultivator		II As Agricultural Labourer		III In Mining, Quarrying, etc.		IV At Household Industry		V In Manufacturing other than Household Industry		VI In Construction		VII In Trade and Commerce		VIII In Transport, Storage and Communications		IX In Other Services		X Non-workers	
	M	F	M	F	M	F	M	F	M	F	M	F	M	F	M	F	M	F	M	F
1	17	18	19	20	21	22	23	24	25	26	27	28	29	30	31	32	33	34	35	36
171	77	..	26	117	..	..	4	..	..	..	..	..	3	..	..	..	13	..	76	105
172	18	..	12	23	..	..	3	7	..	..	..	..	..	..	..	..	..	..	22	20
173	41	4	53	52	..	..	3	1	..	..	..	..	3	..	..	..	..	..	45	114
174	28	34	19	34	..	..	1	1	..	..	..	..	..	..	..	..	3	..	38	41
175	27	2	12	36	..	..	..	..	..	..	..	..	..	..	..	..	..	..	18	28
176	13	6	4	2	..	2	1	..	..	..	..	..	..	..	..	..	3	5	21	36
177	4	3	6	..	..	..	..	..	..	..	..	..	..	..	..	..	1	4	6	16
178	14	2	7	9	..	..	1	1	..	..	..	..	..	..	..	..	..	2	25	26
179	31	8	13	..	2	1	7	3	3	..	..	..	1	..	..	..	7	16	22	67
180	18	16	3	12	..	..	..	..	..	..	..	..	..	..	..	..	..	..	10	20
181	4	4	..	..	..	..	..	..	..	..	..	..	..	..	..	..	1	..	2	2
182	15	9	..	2	..	..	..	..	..	..	..	..	..	..	..	..	..	..	3	5
183	9	7	5	7	..	..	..	..	..	..	..	..	..	..	..	..	..	..	12	15
184	13	4	9	19	2	..	..	..	..	..	..	..	..	..	..	..	..	..	11	20
185	28	23	15	12	2	..	1	1	..	..	..	..	..	..	..	..	..	..	24	22
186	26	15	14	27	..	..	4	..	..	..	..	..	..	..	..	..	..	..	14	43
187	16	15	3	7	..	..	2	..	..	..	..	..	..	..	..	..	..	..	7	4
188	13	13	10	17	..	..	..	..	..	..	..	..	..	..	..	..	1	..	10	10
189	23	..	10	31	..	..	..	..	..	..	..	..	..	..	..	..	..	..	18	17
190	118	150	15	23	4	..	12	2	..	..	..	..	7	..	..	..	..	..	85	101
191	13	14	..	..	2	3	..	..	..	..	..	..	..	..	..	..	..	..	5	9
192	17	12	1	7	..	..	..	..	..	..	..	..	..	..	..	..	..	..	8	12
193	15	10	..	5	..	..	..	..	..	..	..	..	..	..	..	..	..	..	9	11
194	3	7	..	..	..	..	..	..	..	..	..	..	..	..	..	..	..	..	4	1
195	12	12	4	8	..	..	1	..	..	..	..	..	..	..	..	..	..	..	11	11
196	22	21	2	3	..	..	1	..	..	..	..	..	..	..	..	..	..	..	8	17
197	6	7	3	9	..	..	6	..	..	..	..	..	..	..	..	..	..	..	14	5
198	2	1	..	..	..	..	..	...	..	..	..	..	..	..	..	..	1	..	6	2
199	37	30	19	13	..	...	..	...	..	..	..	..	..	..	..	..	..	..	23	27
200	39	..	7	51	5	...	10	4	..	..	..	..	14	..	..	..	..	..	51	90
201	28	1	6	11	..	..	..	..	..	..	..	..	..	..	..	..	...	...	17	41
202	25	17	...	..	...	..	..	..	..	..	..	...	..	..	..	..	...	...	15	17
203	35	37	7	12	2	..	2	...	..	..	..	..	5	1	...	..	...	...	18	41
204	21	20	...	..	..	..	...	...	..	..	...	...	...	...	..	..	5	14	14	15
205	20	14	...	2	...	..	..	...	..	..	...	..	...	...	...	...	—	...	9	8

Sl. No.	District/Subdivision/Taluk/ Police Station/Village/Town	Area in Sq. miles/ acres	Occupied residential houses		Total No. of persons enumerated			Scheduled Castes		Scheduled Tribes		Literate and educated persons		Total Workers (I—IX)	
			No. of Houses	No. of House-holds	P	M	F	M	F	M	F	M	F	M	F
1	2	3	4	5	6	7	8	9	10	11	12	13	14	15	16
206	Pilkagam R	.. ..	18	18	84	45	39	..	..	45	39	5	..	28	23
207	Tilakabata R	.. ..	18	18	82	43	39	6	4	34	28	14	..	21	25
208	Sankarakhole P, R	.. ..	133	133	652	289	363	41	67	40	48	146	117	163	120
209	Gadapadar R	.. ..	34	34	148	73	75	5	7	58	58	33	2	49	44
210	Kubasahi R	.. ..	8	8	33	16	17	..	..	16	17	1	—	11	13
211	Tapiningia	.. ..	39	39	191	98	93	49	38	49	55	12	5	67	64
212	*Badruguda*	.. ..	24	24	100	51	49	8	8	42	39	21	2	30	30
213	Petapadar R	.. ..	17	17	73	38	35	13	11	22	17	13	1	21	12
214	Dabeni	— —	16	16	64	26	38	..	..	21	29	1	..	21	15
215	Mankudibata	.. ..	8	8	35	14	21	5	6	..	..	6	..	10	13
216	Raikhol	.. ..	12	12	52	28	24	..	..	21	17	1	..	19	11
217	Basiamba	.. ..	13	13	47	20	27	..	..	16	18	4	..	13	14
218	Gudarisahi	.. ..	19	19	81	34	47	3	3	28	40	2	..	25	30
219	Barisikhol	.. ..	11	11	52	29	23	8	5	19	16	11	..	15	15
220	Sitagada R	.. ..	31	31	153	65	88	2	8	60	78	19	..	41	46
221	Kuradhinisa	.. ..	5	5	24	13	11	..	..	5	8	—	..	7	2
222	Majaguda R	.. ..	18	18	76	41	35	..	..	39	32	..	..	26	28
223	Tengedapathar R	.. ..	7	7	34	16	18	..	..	16	18	..	..	11	10
224	Upara Adabadi / Tala Adabdi P	.. ..	60	60	248	118	130	39	34	76	92	22	..	75	57
225	Arabaka	.. ..	23	23	92	43	49	2	6	7	..	26	17	31	11
226	Gudarisahi	.. ..	8	8	27	13	14	2	2	..	..	4	..	10	3
227	Kadipadar	.. ..	29	29	123	54	69	14	17	34	48	2	..	35	45
228	Mirigisuga	.. ..	41	41	204	92	112	43	44	48	64	8	..	59	68
229	Khaliagudari R	.. ..	29	29	130	63	67	3	1	30	34	32	2	42	24
230	Bahadapada P	.. ..	33	33	116	57	59	3	3	14	12	35	15	39	14
231	Kablagam P, R	.. ..	20	20	94	50	44	40	33	6	6	16	..	23	21
232	Lengarkhole P	.. ..	19	19	79	39	40	..	..	39	40	6	..	25	24
233	Dadukhole R	.. ..	4	4	15	8	7	..	..	8	7	2	..	7	5
234	Patharpada P	.. ..	108	108	429	214	215	77	49	126	159	34	..	140	130
235	Baridisahi	.. ..	25	25	122	64	58	20	18	44	40	1	..	38	11
236	*Uparagaitama*	.. ..	5	5	42	20	22	..	..	20	22	5	..	10	15
237	Kanjadimasa	.. ..	3	3	15	7	8	..	..	7	8	2	..	4	5
238	Ududeba	.. ..	12	12	56	26	30	..	..	22	27	..	..	16	16
239	Badiguda	.. ..	6	6	25	15	10	..	..	14	7	1	..	8	7
240	Giginagam P, R	.. ..	88	88	347	161	186	62	53	85	103	30	2	104	76

contd.

Sl No.	Workers																			
	I As Cultivator		II As Agricultural Labourer		III In Mining, Quarrying, etc.		IV At Household Industry		V In Manufacturing other than Household Industry		VI In Construction		VII In Trade and Commerce		VIII In Transport, Storage and Communications		IX In Other Services		X Non-workers	
	M	F	M	F	M	F	M	F	M	F	M	F	M	F	M	F	M	F	M	F
1	17	18	19	20	21	22	23	24	25	26	27	28	29	30	31	32	33	34	35	36
206	25	22	..	1	..	..	..	..	...	..	...	..	..	..	..	..	3	..	17	16
207	16	19	..	3	2	..	1	3	..	..	..	..	..	..	..	..	2	..	22	14
208	43	4	17	48	5	1	19	7	...	..	8	..	14	11	..	..	57	49	126	243
209	38	27	6	3	1	2	2	3	...	..	...	..	..	..	..	..	2	9	24	31
210	10	3	1	10	..	...	..	..	...	..	..	..	..	..	..	..	..	..	5	4
211	34	30	21	31	6	...	2	1	...	1	..	1	..	..	..	..	4	..	31	29
212	17	..	9	19	..	...	1	..	...	..	..	..	..	..	..	..	3	11	21	19
213	15	7	6	2	..	...	..	..	...	..	..	..	..	..	..	..	..	3	17	23
214	18	11	2	4	..	..	1	..	..	..	..	..	..	..	..	..	..	..	5	23
215	10	11	..	2	..	...	..	..	...	..	..	..	..	..	..	..	..	..	4	8
216	14	6	3	5	1	...	..	..	..	...	..	..	1	..	..	..	..	..	9	13
217	13	10	..	4	..	...	..	..	..	...	..	..	..	..	..	..	..	..	7	13
218	13	17	10	13	..	...	2	..	..	...	..	..	..	..	..	..	..	..	9	17
219	10	..	3	4	..	...	2	1	...	...	..	..	..	..	..	..	..	10	14	8
220	24	34	8	11	2	...	1	1	...	...	..	..	..	..	..	..	6	..	24	42
221	7	1	..	1	..	..	..	..	..	..	..	..	..	..	..	..	..	..	6	9
222	22	..	1	26	2	..	1	2	..	..	..	..	..	..	..	..	..	..	15	7
223	8	8	2	2	1	..	..	..	..	..	..	..	..	..	..	..	..	..	5	8
224	46	5	17	31	1	2	..	..	..	..	..	..	..	..	..	..	11	19	43	73
225	13	7	11	3	..	..	..	..	..	..	..	..	..	..	..	..	7	1	12	38
226	6	..	..	1	..	..	..	..	..	..	..	..	..	..	..	..	4	2	3	11
227	28	39	7	6	..	..	..	..	..	..	..	..	..	..	..	..	..	..	19	24
228	19	..	40	68	..	..	..	..	..	..	..	..	..	..	..	..	..	..	33	44
229	28	2	12	22	..	..	..	..	..	..	..	..	..	..	..	..	2	..	21	43
230	25	4	7	3	1	..	..	2	..	..	..	..	..	..	..	..	6	5	18	45
231	11	3	9	12	..	..	2	..	..	..	..	..	..	..	..	..	1	6	27	23
232	25	24	..	..	..	..	..	..	..	..	..	..	..	..	..	..	..	..	14	16
233	4	..	3	3	..	..	..	..	..	..	..	..	..	..	..	..	..	2	1	2
234	99	3	38	126	..	..	1	..	..	..	..	..	2	1	..	..	..	..	74	85
235	34	1	4	10	..	..	..	..	..	...	..	..	..	..	..	..	..	..	26	47
236	10	15	..	..	..	..	..	..	..	..	..	..	..	..	..	..	..	..	10	7
237	4	5	..	..	..	..	..	..	..	..	..	..	..	..	..	..	..	..	3	3
238	16	..	..	15	..	1	..	..	..	..	..	..	..	..	..	..	..	..	10	14
239	8	..	..	7	..	..	..	..	..	..	..	..	..	..	..	..	..	..	7	3
240	92	15	12	61	..	..	..	..	..	..	..	..	..	..	..	..	..	..	57	110

Sl. No.	District/Subdivision/Taluk/ Police Station/Village/Town	Area in Sq. miles/ acres	Occupied residential houses		Total No. of persons enumerated			Scheduled Castes		Scheduled Tribes		Literate and educated persons		Total Workers (I—IX)	
			No. of Houses	No. of House-holds	P	M	F	M	F	M	F	M	F	M	F
1	2	3	4	5	6	7	8	9	10	11	12	13	14	15	16
241	Malkardabata	... ...	2	2	10	5	5	3	4	2	1	3	...	3	1
242	Adakhole	... ...	9	9	38	20	18	..	..	20	18	..	...	12	14
243	Kutikhole R	... ...	49	49	175	88	87	3	3	83	82	7	..	61	61
244	Godagohir R	.. ..	24	24	110	59	51	3	2	56	49	15	..	37	1
245	Muningia	.. ..	20	20	92	50	42	32	32	4	4	33	..	36	2
246	Dasapada	.. .. ..	26	26	109	51	58	19	14	32	44	20	3	30	16
247	Muskusahi P	.. .. ..	28	28	119	70	49	50	34	20	15	18	4	47	31
248	Khajurisahi	.. .. ..	14	14	54	23	31	3	7	18	23	6	..	16	19
249	Bilabada	.. .. ..	28	28	101	49	52	10	11	35	40	4	..	28	39
250	Godakani	... ..	6	6	25	9	16	3	7	6	9	5	..	5	8
251	Lodasahi	... ...	28	28	101	46	55	34	37	11	15	3	..	30	37
252	Talaguitana	... ..	12	12	53	26	27	..	..	24	25	3	..	18	22
253	Batabhumi	... ..	24	24	90	45	45	10	8	33	36	3	..	30	31
254	Padhanpada R	... ..	37	37	164	81	83	14	10	65	68	17	2	50	48
255	Kasirikhole	... ..	31	31	137	68	69	9	4	59	65	6	..	47	45
256	Saka	... ..	36	36	149	73	76	25	27	45	46	8	..	49	31
257	Dadadamaha	... ..	10	10	34	16	18	..	..	16	18	..	..	10	8
258	Pitudima	... ..	15	15	70	30	40	..	..	30	40	2	..	23	26
259	Kadikadu	... ...	12	12	51	23	28	..	..	23	28	11	3	13	17
260	Redasinga P	.. ..	33	33	123	67	56	..	..	64	53	14	1	45	39
261	Talabalumaha	... ..	49	49	195	104	91	28	19	72	67	39	..	58	51
262	Dugudi P	.. ..	15	15	68	34	34	23	23	11	11	6	1	22	20
263	Banjamaha P, R	.. ..	11	11	47	24	23	3	3	21	20	10	3	15	7
264	Dungi R	.. ..	37	37	148	73	75	18	19	52	54	28	4	46	41
265	Budugudari R	.. ..	28	28	117	63	54	..	..	49	46	33	1	31	15
266	Mundasahi	.. ..	14	14	47	22	25	..	..	22	25	..	..	18	25
267	Gotamaha	.. ..	15	15	61	27	34	22	25	5	7	11	1	15	20
268	Talarimaha	.. ..	18	18	78	38	40	15	11	23	29	12	3	22	21
269	Gudarisahi	.. ..	2	2	6	3	3	..	..	..	..	1	..	1	2
270	Gudarisahi	.. ..	4	4	19	9	10	..	..	8	4	1	..	7	5
271	Uparbalumaha	.. ..	22	22	93	48	45	1	..	34	35	22	3	27	24
272	Dadisahi	... ..	4	4	15	9	6	..	..	9	6	..	..	4	5
273	Sugamaha	... ..	12	12	42	21	21	..	..	21	21	2	1	11	16
274	Gunjakupa	... ..	18	18	78	43	35	17	11	..	..	18	3	22	10
275	Ladamaha	.. ..	4	4	17	7	10	..	..	7	10	..	..	4	3

contd.

Sl. No.	Workers																			
	I As Cultivator		II As Agricultural Labourer		III In Mining, Quarrying, etc.		IV At Household Industry		V In Manufacturing other than Household Industry		VI In Construction		VII In Trade and Commerce		VIII In Transport, Storage and Communications		IX In Other Services		X Non-workers	
	M	F	M	F	M	F	M	F	M	F	M	F	M	F	M	F	M	F	M	F
1	17	18	19	20	21	22	23	24	25	26	27	28	29	30	31	32	33	34	35	36
241	2	1	..	..	..	..	..	..	..	..	..	..	..	..	..	..	1	..	2	4
242	12	10	..	..	..	..	..	..	..	1	..	..	..	..	..	..	..	3	8	4
243	56	58	..	..	1	1	..	..	..	..	..	..	1	2	..	..	3	..	27	26
244	37	..	..	1	..	..	..	..	..	..	..	..	..	..	..	..	..	..	22	50
245	15	..	11	2	..	..	8	..	..	..	..	..	..	..	..	..	2	..	14	40
246	22	..	..	16	..	..	..	..	..	..	..	..	8	..	..	..	..	..	21	42
247	44	25	..	..	..	..	..	..	..	..	..	..	..	..	..	..	3	6	23	18
248	14	14	..	..	2	..	..	..	..	..	..	..	..	..	..	..	..	5	7	12
249	20	28	..	..	..	..	..	..	..	..	..	..	..	..	..	..	8	11	21	13
250	5	5	..	..	..	..	..	..	..	..	..	..	..	..	..	..	..	3	4	8
251	26	26	1	..	1	..	..	..	..	1	..	..	..	..	..	..	2	10	16	18
252	16	22	..	..	2	..	..	..	..	..	..	..	..	..	..	..	..	..	8	5
253	26	27	2	1	2	2	..	..	..	..	..	..	..	..	..	..	..	1	15	14
254	35	34	..	..	..	..	4	5	..	..	..	..	..	..	..	..	11	9	31	35
255	44	41	2	2	..	..	..	..	..	..	..	..	..	..	..	..	1	2	21	24
256	41	26	5	..	..	..	2	2	..	..	..	..	1	2	..	..	..	1	24	45
257	10	8	..	..	..	..	..	..	..	..	..	..	..	..	..	..	..	..	6	10
258	13	..	7	24	..	..	1	1	..	..	..	..	..	..	..	..	2	1	7	14
259	12	..	..	17	..	..	..	..	..	..	..	..	..	..	..	..	1	..	10	11
260	42	35	..	..	..	..	2	3	..	..	..	..	..	..	..	..	1	1	22	17
261	42	41	9	5	..	..	5	1	..	..	..	..	1	..	..	..	1	4	46	40
262	9	7	..	..	..	..	..	..	..	..	..	..	..	..	..	..	13	13	12	14
263	9	..	3	..	..	1	..	..	..	..	..	..	..	..	..	..	3	6	9	16
264	30	3	5	38	..	..	5	..	..	..	..	..	..	..	..	..	6	..	27	34
265	26	12	2	..	2	..	1	..	..	..	..	..	..	..	..	..	..	3	32	39
266	17	25	..	..	..	..	..	..	..	..	..	..	..	..	..	..	1	..	4	..
267	13	19	2	..	..	..	..	1	..	..	..	..	..	..	..	..	..	..	12	14
268	22	21	..	..	..	..	..	..	..	..	..	..	..	..	..	..	..	..	16	19
269	..	1	1	..	..	..	..	..	..	..	..	..	..	..	..	..	..	1	2	1
270	1	..	..	1	..	..	6	4	..	..	..	..	..	..	..	..	..	..	2	5
271	14	14	5	6	..	..	4	1	..	..	..	..	..	1	..	..	4	2	21	21
272	..	..	..	..	..	..	..	..	..	..	..	..	..	..	..	..	4	5	5	1
273	11	16	..	..	..	..	..	..	..	..	..	..	..	..	..	..	..	..	10	5
274	16	10	..	..	..	..	3	..	..	..	..	..	..	..	..	..	3	..	21	25
275	1	1	3	2	..	..	..	..	..	..	..	..	..	..	..	..	..	..	3	7

Sl. No.	District/Subdivision/Taluk/ Police Station/Village/Town		Area in Sq. miles/ acres	Occupied residential houses		Total No. of persons enumerated			Scheduled Castes		Scheduled Tribes		Literate and educated persons		Total Workers (I—IX)	
				No. of Houses	No. of House-holds	P	M	F	M	F	M	F	M	F	M	F
1	2		3	4	5	6	7	8	9	10	11	12	13	14	15	16
276	Breka	..	..	41	41	168	84	84	..	..	32	35	39	9	55	13
277	Raibanja	..	..	35	35	151	75	76	8	9	58	62	40	6	42	34
278	Taparbali R	..	..	17	17	65	28	37	..	..	26	34	12	1	16	15
279	Tukangia	..	..	18	18	65	36	29	12	6	24	23	11	..	20	19
280	Gasaguda	..	..	22	22	73	38	35	3	3	31	28	11	..	22	22
281	Gundinaju	..	..	27	27	100	45	55	4	5	36	44	18	..	30	33
282	Panganaju	..	..	7	7	29	15	14	1	1	14	13	1	..	7	8
283	Similisahi	..	..	40	40	132	63	69	5	9	39	36	12	1	41	11
284	Kirabadi	..	..	12	12	33	17	16	..	..	17	16	6	..	9	11
285	Bulugudari	..	..	6	6	23	9	14	1	3	8	11	..	..	6	12
286	Sitapanga	..	..	24	24	99	43	56	..	..	39	55	14	3	25	26
287	Pikaradi P, R	..	..	44	44	183	90	93	12	11	70	70	34	6	52	15
288	Gadaguda P, Po, R	..	..	89	89	339	172	167	21	24	97	81	52	10	104	63
289	Penala	..	..	78	78	305	152	153	31	38	91	94	42	5	102	86
290	Bilabada P	..	..	54	54	217	105	112	16	22	67	63	56	15	68	61
291	Barapada	..	..	26	26	104	56	48	38	31	18	17	19	..	24	22
292	Gurusahi	..	..	10	10	46	24	22	..	..	24	22	6	..	11	11
293	Munsigam	..	..	24	24	107	47	60	16	17	31	43	4	..	27	35
294	Tentuliguda P, R	..	..	86	86	325	176	149	39	22	7	4	98	13	97	48
295	Badekia	..	..	29	29	116	60	56	16	9	38	40	33	..	41	36
296	Mundasahi	..	..	12	12	55	26	29	..	..	17	17	7	..	19	14
297	Kambaguda	..	..	19	19	82	38	44	17	20	20	23	10	1	23	26
298	Malikasahi	..	..	28	28	146	72	74	56	55	16	19	17	3	40	50
299	Bahadasahi	..	..	2	2	10	5	5	5	5	..	..	2	..	2	3
300	Khajurisahi P	..	..	133	133	545	275	270	23	41	16	29	111	18	149	70
301	Kendusahi	..	..	13	13	57	26	31	..	..	24	27	17	..	19	23
302	Tandiguda R	..	..	20	20	76	40	36	..	..	40	36	24	..	25	21
303	Dadi R	..	..	16	16	49	27	22	..	..	..	..	20	4	15	9
304	Purunapani	..	..	26	26	99	48	51	3	..	45	40	33	1	37	42
305	Tedikheta	..	..	7	7	37	15	22	..	..	15	22	4	..	13	12
306	Budeni	..	..	16	16	72	36	36	..	..	36	36	23	3	27	24
307	Kutukuguda P	..	..	20	20	84	44	40	20	21	22	19	7	..	28	25
308	Budakamba	..	..	1	1	3	1	2	..	..	1	2	..	..	1	1
309	Panasapadar P	..	..	61	61	273	139	134	8	11	..	..	92	5	83	77
310	Sanabada P	..	..	25	25	86	39	47	..	..	29	36	29	7	29	33

contd.

Sl. No.	Workers																			
	I As Cultivator		II As Agricultural Labourer		III In Mining, Quarrying, etc.		IV At Household Industry		V In Manufacturing other than Household Industry		VI In Construction		VII In Trade and Commerce		VIII In Transport, Storage and Communications		IX In Other Services		X Non-workers	
	M	F	M	F	M	F	M	F	M	F	M	F	M	F	M	F	M	F	M	F
1	17	18	19	20	21	22	23	24	25	26	27	28	29	30	31	32	33	34	35	36
276	31	8	11	4	3	..	3	..	..	..	..	..	..	..	..	..	7	1	29	71
277	33	2	5	..	..	..	...	..	..	..	..	..	..	..	..	..	4	32	33	42
278	14	1	..	..	..	..	..	..	..	..	..	..	..	..	..	..	2	14	12	22
279	13	15	7	4	..	..	..	..	..	..	..	..	..	..	..	..	..	..	16	10
280	15	17	7	5	...	..	..	..	..	..	..	..	..	..	..	..	..	..	16	13
281	26	33	4	..	...	...	...	..	..	..	..	..	..	..	..	..	..	..	15	22
282	6	7	1	1	..	..	..	..	..	..	..	..	..	..	..	..	..	..	8	6
283	33	5	7	6	..	...	..	..	..	..	..	..	..	..	..	..	1	..	22	58
284	9	11	..	..	..	...	..	..	..	..	..	..	..	..	..	..	..	..	8	5
285	6	8	..	4	..	..	..	..	..	..	..	..	..	..	..	..	..	..	3	2
286	19	24	1	1	...	..	3	1	..	..	..	..	..	..	..	..	2	..	18	30
287	33	11	18	4	...	..	..	..	..	..	..	..	..	..	..	..	1	..	38	78
288	69	47	..	..	1	..	4	..	..	..	..	..	..	2	..	..	30	14	68	104
289	65	53	26	24	2	..	9	8	..	..	..	..	..	1	..	..	..	..	50	67
290	49	..	14	61	...	..	..	..	..	..	..	..	..	..	..	..	5	..	37	51
291	14	..	1	17	...	..	..	..	..	..	2	..	2	..	..	..	5	5	32	26
292	7	1	4	10	...	...	..	..	..	..	..	..	..	..	..	..	..	..	13	11
293	14	..	9	35	...	...	..	..	..	..	..	..	4	..	..	..	..	..	20	25
294	42	3	24	15	2	...	8	7	..	13	..	..	5	4	..	..	16	6	79	101
295	27	25	1	...	...	...	4	3	..	..	..	..	4	..	..	..	5	8	19	20
296	19	12	..	...	..	...	..	2	..	..	..	..	..	..	..	..	..	..	7	15
297	14	1	6	25	..	..	..	..	..	..	..	..	3	..	..	..	..	..	15	18
298	8	..	9	26	..	..	..	..	..	..	..	..	17	..	..	..	6	24	32	24
299	..	..	..	..	..	..	..	..	..	..	..	..	2	1	..	..	..	2	3	2
300	82	25	38	41	8	1	11	..	..	..	..	..	3	..	..	..	7	3	126	200
301	17	20	..	..	...	..	2	3	..	..	..	..	..	..	...	..	..	..	7	8
302	25	21	..	..	...	..	..	..	..	..	..	..	..	..	..	..	..	..	15	15
303	14	8	..	1	..	..	..	..	..	..	..	..	..	..	..	..	1	..	12	13
304	37	38	..	4	..	...	..	..	..	..	..	..	..	..	..	..	..	..	11	9
305	10	8	..	..	..	..	..	..	..	..	..	..	..	..	..	..	3	4	2	10
306	20	20	..	..	1	..	2	..	..	..	..	..	..	..	..	..	4	4	9	12
307	12	11	..	..	..	..	..	..	..	..	..	..	..	..	..	..	16	14	16	15
308	1	1	..	..	..	..	..	..	..	..	..	..	..	..	..	..	..	..	..	1
309	59	38	16	4	..	..	5	35	..	..	..	..	3	..	..	..	..	..	56	57
310	29	28	...	..	..	..	..	..	..	..	..	..	..	..	..	..	..	5	10	14

Sl. No.	District/Subdivision/Taluk/ Police Station/Village/Town	Area in Sq. miles/ acres	Occupied residential houses		Total No. of persons enumerated			Scheduled Castes		Scheduled Tribes		Literate and educated persons		Total Workers (I—IX)	
			No. of Houses	No. of House-holds	P	M	F	M	F	M	F	M	F	M	F
1	2	3	4	5	6	7	8	9	10	11	12	13	14	15	16
311	Burakhol	... ..	7	7	28	13	15	..	..	13	15	..	..	9	10
312	Adapaju	... ..	13	13	56	27	29	..	..	27	29	12	..	17	21
313	Gobapadar	.. ..	1	1	6	2	4	..	..	2	4	..	..	1	2
314	Pandaguda	.. ..	34	34	138	75	63	32	41	8	8	32	2	38	33
315	Kudutipali	... ..	67	67	277	134	143	51	69	..	..	60	8	71	56
316	Sitikapanga	... ..	17	17	70	38	32	..	..	36	31	16	2	23	24
317	Palkagudari	.. ..	23	23	83	39	44	19	18	17	21	11	..	22	32
318	Kambaguda	.. ..	25	25	115	55	60	..	..	34	37	28	1	31	38
319	Dakeni P	.. ..	24	24	99	51	48	13	11	36	33	35	..	30	28
320	Badisahi	... ...	11	11	58	29	29	..	..	29	29	14	29	16	17
321	Sainipada	.. ..	13	13	49	28	21	..	..	26	19	9	..	22	16
322	Anduguda	.. ..	38	38	126	63	63	..	..	..	..	42	7	27	5
323	Brahmanpadar Po	.. ..	31	31	137	65	72	21	27	2	1	41	8	34	33
324	Kusumendi	.. ..	30	30	97	47	50	..	..	19	16	34	3	27	21
325	Barasahi P	.. ..	32	32	144	75	69	..	..	..	..	24	..	36	38
326	Hatapada R	.. ..	47	47	173	103	70	37	52	11	2	70	10	39	32
327	Simbali P	.. ..	18	18	74	34	40	..	..	31	38	21	2	21	22
328	Nandini P	... ...	9	9	37	15	22	..	..	15	22	9	2	8	13
329	Balluguda P	.. ..	9	9	35	16	19	..	..	16	19	11	2	12	12
330	Nadipaju P	... ..	22	22	102	52	50	..	..	32	31	41	5	34	37
331	Pandulígaom	.. ..	9	9	48	26	22	..	..	22	20	12	..	17	12
332	Berdapadar P, R	.. ..	14	14	60	28	32	..	..	18	21	15	..	19	21
333	Rasudi	.. ..	27	27	117	56	61	..	..	50	58	34	1	37	39
334	Bradiguda R	.. ..	20	20	91	44	47	..	..	41	42	23	..	28	27
335	Mundagam P, R	... ..	26	26	111	53	58	26	21	5	8	30	1	33	30
336	Kerikuska P	... ...	33	33	144	71	73	..	..	67	71	43	5	52	52
337	Gudrigam R	... ..	11	11	42	19	23	..	..	19	23	16	..	13	21
338	Pipalasahi	... ..	38	38	201	101	100	49	71	7	3	42	..	64	49
339	Malikgam P, R	... ..	95	95	350	173	177	27	35	81	94	83	12	109	104
340	Kiradadi	.. ...	10	10	36	15	21	5	6	7	12	10	2	12	11
341	Dangaripada	... ...	30	30	136	63	73	42	52	20	20	35	3	35	31
342	Gunakupa	... ...	10	10	28	17	11	..	..	17	11	10	..	11	5
343	Sunapangia P	... ...	59	59	264	123	141	23	39	54	66	66	...	71	79
344	Jidingsahi	... ..	17	17	66	26	40	..	..	26	40	10	..	18	26
345	Gumalmundi	.. ..	5	5	19	7	12	..	..	7	12	3	..	5	6

contd.

Sl. No.	Workers																			
	I As Cultivator		II As Agricultural Labourer		III In Mining, Quarrying, etc.		IV At Household Industry		V In Manufacturing other than Household Industry		VI In Construction		VII In Trade and Commerce		VIII In Transport, Storage and Communications		IX In Other Services		X Non-workers	
	M	F	M	F	M	F	M	F	M	F	M	F	M	F	M	F	M	F	M	F
1	17	18	19	20	21	22	23	24	25	26	27	28	29	30	31	32	33	34	35	36
311	9	10	..	..	..	...	..	..	..	..	..	..	..	..	..	..	..	..	4	5
312	16	20	..	..	..	..	..	..	..	..	..	..	..	..	..	..	1	1	10	8
313	1	2	..	..	..	..	..	..	..	..	..	..	..	..	..	..	..	..	1	2
314	21	17	14	16	..	..	2	..	..	..	..	..	..	..	..	..	1	..	37	30
315	38	28	10	21	..	..	10	2	..	..	..	..	2	1	..	..	11	4	63	87
316	7	8	14	15	..	..	2	1	..	..	..	..	..	..	..	..	..	..	15	8
317	10	15	12	17	..	..	..	..	..	..	..	..	..	..	..	..	..	..	17	12
318	17	23	3	6	6	6	2	2	..	..	..	..	..	..	..	..	3	1	24	22
319	22	19	8	9	..	..	..	..	..	..	..	..	..	..	..	..	..	..	21	20
320	11	13	5	4	..	..	..	..	..	..	..	..	..	..	..	..	..	..	13	12
321	9	5	13	11	—	—	—	—	—	—	—	—	—	—	—	—	—	..	6	5
322	14	4	3	..	—	—	—	—	—	—	—	—	1	—	1	..	8	1	36	58
323	13	14	4	4	—	..	4	8	..	..	—	—	1	—	—	—	12	7	31	39
324	18	14	7	6	1	..	..	—	..	..	—	—	—	—	—	—	1	1	20	29
325	23	27	4	6	9	2	—	—	..	—	—	—	—	—	—	—	—	3	39	31
326	11	16	6	6	—	—	2	—	..	—	—	—	3	—	..	—	17	10	64	38
327	17	20	3	1	..	..	1	..	..	..	—	..	—	..	..	..	..	1	13	18
328	6	10	..	..	..	..	—	..	..	..	—	..	—	..	..	..	2	3	7	9
329	4	5	5	3	..	..	..	..	..	..	..	..	—	..	..	..	3	4	4	7
330	26	28	4	5	..	..	1	1	..	..	..	..	—	..	..	..	3	3	18	13
331	15	11	..	..	..	..	2	1	..	..	..	..	—	..	..	..	..	..	9	10
332	10	11	3	5	..	..	6	5	..	..	..	..	..	..	..	..	..	..	9	11
333	28	18	9	21	..	..	..	..	..	..	..	..	..	..	..	..	..	..	19	22
334	26	27	..	..	..	..	2	..	..	..	..	..	..	..	..	..	..	..	16	20
335	24	23	3	5	..	..	6	2	..	..	..	..	..	..	..	..	..	..	20	28
336	48	47	2	4	..	..	2	1	..	..	..	..	..	..	..	..	..	..	19	21
337	12	18	..	..	..	..	..	..	..	..	..	..	..	..	..	..	1	3	6	2
338	32	24	11	1	..	..	7	2	..	..	..	..	..	..	..	..	14	22	37	51
339	73	81	19	14	4	2	9	3	..	..	..	..	3	..	..	..	1	4	64	73
340	6	10	1	..	..	..	3	..	..	..	..	..	..	..	..	..	2	1	3	10
341	22	24	7	..	..	1	3	..	..	..	..	..	..	..	..	..	3	6	28	42
342	10	5	..	..	..	..	..	..	..	...	..	..	..	..	..	..	1	..	6	6
343	53	61	2	..	1	..	6	7	..	..	..	..	1	..	..	..	8	11	52	62
344	11	..	3	16	1	..	..	..	..	..	..	..	..	..	..	..	3	10	8	14
345	4	1	1	..	..	..	..	..	..	..	..	..	..	..	..	..	..	5	2	6

Sl. No.	District/Subdivision/Taluk/ Police Station/Village/Town	Area in Sq. miles/ acres	Occupied residential houses		Total No. of persons enumerated			Scheduled Castes		Scheduled Tribes		Literate and educated persons		Total Workers (I—IX)	
			No. of Houses	No. of House-holds	P	M	F	M	F	M	F	M	F	M	F
1	2	3	4	5	6	7	8	9	10	11	12	13	14	15	16
346	Singapalli	.. ..	6	6	31	14	17	..	..	14	17	9	..	11	10
347	Petaguda	.. ..	14	14	63	28	35	3	2	25	33	6	1	17	19
348	Loda	.. ..	5	5	23	14	9	..	..	14	9	1	..	8	5
349	Kambakheta	.. ..	6	6	24	14	10	3	1	11	9	..	..	8	8
350	Bandandi	.. ..	8	8	32	16	16	..	..	16	16	2	..	13	11
351	Dugudipari P	.. ..	180	180	735	357	378	44	49	157	209	174	47	218	251
352	Ganjuguda	.. ..	46	46	163	83	80	11	12	52	53	36	10	45	39
353	Kanikuti P, R	.. ..	73	73	327	163	164	38	29	65	58	93	19	88	75
354	Tarabadi P	.. ..	115	115	459	238	221	60	32	103	141	73	9	134	129
355	Sankhasahi	.. ..	14	14	65	34	31	6	2	22	23	11	..	22	18
356	Jabedi	.. ..	29	29	110	49	61	10	14	31	39	6	..	33	17
357	Kandasahi	.. ..	31	31	127	64	63	11	10	37	34	45	62	42	31
358	Gadingia Po	.. ..	18	18	61	28	33	9	9	19	24	1	..	19	24
359	Rudabidingia P	.. ..	97	97	418	207	211	24	26	150	172	40	5	115	106
360	Lumbakupa	.. ..	12	12	41	13	28	..	2	13	26	2	..	11	16
361	Panganaju	.. ..	12	12	40	19	21	..	..	19	21	3	..	11	13
362	Bidingia R	.. ..	34	34	155	76	79	24	27	52	52	18	..	44	42
363	Makabidingia P, R	.. ..	46	46	154	71	83	7	8	61	71	29	..	48	42
364	Saberikhole	.. ..	18	18	73	32	41	..	..	32	41	..	..	19	22
365	Malangsuga P, R	.. ..	24	24	110	56	54	..	..	56	51	34	..	34	28
366	Adangia	.. ..	13	13	62	32	30	..	..	32	30	22	..	20	17
367	Gamberiguda R	.. ..	11	11	46	18	28	..	..	18	28	9	..	11	12
368	Pukulungia P	.. ..	69	69	256	121	135	11	10	107	122	72	5	83	82
369	Parabadi	.. ..	22	22	102	51	51	37	37	14	14	31	7	32	26
370	Berinidipa	.. ..	11	11	42	19	23	12	16	..	..	8	..	15	10
371	Ragaguda P	.. ..	25	25	120	60	60	..	..	60	60	38	7	38	41
372	Bapalmendi P, R	.. ..	101	101	398	185	213	57	107	37	34	99	22	115	112
373	Dalipanga R	.. ..	28	28	118	59	59	48	47	11	12	26	2	32	33
374	Sisibali P, R	.. ..	14	14	63	31	32	1	..	6	9	22	..	18	14
375	Dhipasahi R	.. ..	7	7	28	11	17	4	6	7	11	8	..	10	10
376	Sirikakuti P	.. ..	62	62	244	115	129	24	29	89	99	40	5	77	76
377	Salaguda	.. ..	32	32	143	71	72	36	32	35	40	43	3	42	39
378	Jaripada	.. ..	14	14	46	15	31	..	..	14	30	12	..	12	21
379	Takalmendi	.. ..	22	22	88	42	46	..	..	42	46	15	1	30	25
380	Kundasahi	.. ..	32	32	152	68	84	43	51	23	27	32	10	45	46

contd.

Sl. No.	Workers																			
	I As Cultivator		II As Agricultural Labourer		III In Mining, Quarrying, etc.		IV At Household Industry		V In Manufacturing other than Household Industry		VI In Construction		VII In Trade and Commerce		VIII In Transport, Storage and Communications		IX In Other Services		X Non-workers	
	M	F	M	F	M	F	M	F	M	F	M	F	M	F	M	F	M	F	M	F
1	17	18	19	20	21	22	23	24	25	26	27	28	29	30	31	32	33	34	35	36
346	8	1	3	9	..	..	..	..	..	..	..	..	..	..	..	..	..	..	3	7
347	7	8	..	..	..	..	1	..	..	..	...	..	..	..	..	..	9	11	11	16
348	8	5	..	..	..	..	..	..	..	..	...	..	..	..	..	..	..	..	6	4
349	8	7	..	..	..	..	..	..	..	..	...	..	..	1	..	..	..	..	6	2
350	11	9	..	1	..	..	2	1	..	..	...	..	..	—	—	..	..	..	3	5
351	109	105	8	...	..	—	11	142	—	..	..	..	3	—	1	...	86	4	139	127
352	21	20	1	..	1	—	3	15	—	..	3	..	3	2	..	..	13	2	38	41
353	33	45	2	..	4	—	2	13	—	..	10	..	6	...	..	..	31	17	75	89
354	57	34	..	..	..	...	7	88	...	..	..	..	...	1	...	..	70	6	104	92
355	17	7	..	..	..	..	5	11	...	..	..	..	...	...	...	..	..	..	12	13
356	27	13	2	2	..	..	1	2	...	..	..	..	2	..	..	..	1	..	16	44
357	23	8	..	..	..	..	8	23	..	..	..	..	3	..	..	...	8	..	22	32
358	14	8	..	..	..	..	..	16	...	..	...	...	..	..	..	...	5	..	9	9
359	88	86	15	17	5	..	1	3	..	..	...	...	3	...	..	...	3	...	92	105
360	10	14	1	2	..	..	..	..	...	...	—	—	..	..	..	...	..	..	2	12
361	8	10	3	3	..	..	..	..	..	...	—	—	..	..	..	..	..	..	8	8
362	29	36	13	6	..	..	..	..	..	..	—	—	..	..	..	..	2	..	32	37
363	46	37	..	..	..	..	..	..	..	..	—	—	2	..	..	..	...	5	23	41
364	19	20	..	2	..	..	..	..	..	..	—	—	..	..	..	—	..	..	13	19
365	33	28	..	..	...	..	..	..	..	..	—	—	..	..	..	..	1	...	22	26
366	20	17	..	..	..	..	..	..	..	..	—	—	..	..	..	..	...	...	12	13
367	11	12	..	..	...	..	..	..	..	..	...	...	..	..	..	..	..	..	7	16
368	51	52	26	28	..	..	2	1	..	..	..	...	3	..	..	..	1	1	38	53
369	29	16	..	7	..	..	..	..	..	..	...	...	..	..	..	..	3	3	19	25
370	13	8	..	2	..	..	..	..	..	..	—	...	..	..	..	..	2	..	4	13
371	35	25	..	8	..	..	3	..	..	..	...	..	..	..	..	..	..	8	22	19
372	63	51	..	..	..	..	2	5	..	..	..	..	3	..	..	..	47	56	70	101
373	18	22	14	11	..	..	..	..	..	..	..	..	..	..	..	..	..	..	27	26
374	16	13	..	..	..	..	1	1	..	..	...	..	..	..	..	..	1	..	13	18
375	6	7	4	3	..	..	..	..	..	..	...	..	...	..	..	..	..	..	1	7
376	56	51	15	23	..	..	7	2	..	..	..	..	..	..	..	..	..	..	38	53
377	28	25	1	5	..	..	3	2	..	..	..	..	..	..	..	..	10	7	29	33
378	11	13	..	3	..	..	..	..	..	..	...	..	..	..	..	..	1	5	3	10
379	13	5	8	20	..	..	2	..	..	..	...	..	..	..	..	...	7	..	12	21
380	30	23	4	17	..	..	10	6	..	..	...	..	..	..	..	...	1	..	23	38

VILLAGE DIRECTORY—G. UDAYAGIRI PS

Sl. No.	District/Subdivision/Taluk/ Police Station/Village/Town	Area in Sq. miles/ acres	Occupied residential houses		Total No. of persons enumerated			Scheduled Castes		Scheduled Tribes		Literate and educated persons		Total Workers (I—IX)	
			No. of Houses	No. of House-holds	P	M	F	M	F	M	F	M	F	M	F
1	2	3	4	5	6	7	8	9	10	11	12	13	14	15	16
381	Naiksahi	.. ..	9	9	42	20	22	4	4	..	..	13	..	9	12
382	Beheragam P	.. ..	23	23	108	55	53	11	8	5	5	37	13	26	25
383	Saradamaha	.. ..	18	18	74	28	46	..	..	24	42	11	1	18	30
384	Kunhasahi R	.. ..	10	10	41	18	23	..	..	18	23	1	..	17	21
385	Sunapanga	.. ..	57	57	215	110	105	..	..	109	104	28	3	71	63
386	Talanjhari	.. ..	3	3	14	8	6	..	..	8	6	..	..	5	3
387	Simbali	.. ..	6	6	26	13	13	..	..	12	10	8	..	8	8
388	Mandasarpa	.. ..	8	8	40	19	21	..	..	14	16	10	..	13	16
389	Rasudi	.. ..	7	7	28	14	14	..	..	10	11	7	..	7	9
390	Nuasahi R	.. ..	12	12	64	29	35	29	35	..	..	..	..	17	16
391	Gudarigam R	.. ..	60	60	251	123	128	17	9	100	110	37	3	85	96
392	Brutunga	.. ..	17	17	69	32	37	20	19	11	18	9	1	23	26
393	Nuasahi R	.. ..	3	3	12	7	5	4	4	..	..	6	3	3	2
394	Basti Gudarigam P	.. ..	20	20	85	40	45	..	—	15	16	18	..	28	8
395	Dalagam	.. ..	25	25	123	65	58	40	30	26	27	33	7	43	41
396	Malagam P	.. ..	11	11	54	26	28	..	..	26	28	4	..	21	22
397	Murgiguda R	.. ..	25	25	96	47	49	39	43	8	6	8	3	29	25
398	Musuguda	.. ..	33	33	136	67	69	47	45	17	22	13	2	47	45
399	Tarpata	.. ..	7	7	28	15	13	4	2	11	11	3	..	9	8
400	Tadipaju	.. ..	28	28	112	48	64	6	7	41	53	5	1	37	45
401	Brahmanpada P, R	.. ..	272	372	1,201	605	596	79	76	146	212	235	18	345	298
402	Bardakhole P	.. —	73	73	316	151	165	13	11	127	143	59	3	105	95
403	Totagoda	.. —	112	112	447	224	223	76	87	23	25	86	6	129	117
404	Saramulli	.. —	23	23	94	42	52	28	37	14	15	27	4	28	21
405	Sadapadar R	.. —	74	74	306	144	162	22	38	60	56	67	6	89	85
406	Belapadar P, R	.. —	54	54	204	92	112	26	27	55	69	37	—	62	66
407	Biluapada	.. ..	13	13	60	37	23	6	4	24	16	8	..	25	19
408	Archangi P	.. ..	58	58	239	122	117	15	31	80	73	32	..	75	68
409	Dangagam	.. ..	38	38	167	85	82	21	17	52	50	49	2	55	50
410	Subalaya P	.. ..	64	64	289	125	164	36	45	84	114	40	2	89	102
411	Ringibadi P	.. ..	47	47	179	84	95	8	4	69	83	53	7	60	60
412	Gochhasahi P, R	.. ..	29	29	126	71	55	2	1	63	51	15	..	40	35
413	Mundagam P, R	.. ..	87	87	367	177	190	21	25	122	125	76	7	129	115
414	Juikhole	.. ..	19	19	73	40	33	..	..	16	22	7	..	31	25
415	Kambaguda	.. ..	27	27	126	62	64	14	9	34	37	14	..	35	38

contd.

Sl. No.	Workers																			
	I As Cultivator		II As Agricultural Labourer		III In Mining, Quarrying, etc.		IV At Household Industry		V In Manufacturing other than Household Industry		VI In Construction		VII In Trade and Commerce		VIII In Transport, Storage and Communications		IX In Other Services		X Non-workers	
	M	F	M	F	M	F	M	F	M	F	M	F	M	F	M	F	M	F	M	F
1	17	18	19	20	21	22	23	24	25	26	27	28	29	30	31	32	33	34	35	36
381	9	7	...	1	...	...	..	2	..	..	..	..	..	..	..	..	..	2	11	10
382	12	1	6	18	1	...	...	..	..	1	..	..	1	..	..	..	6	5	29	28
383	18	30	...	...	...	...	..	..	..	..	..	..	..	..	..	..	..	..	10	16
384	8	2	9	19	...	...	..	..	..	..	..	..	..	..	..	..	..	..	1	2
385	37	25	9	38	...	...	2	..	..	..	..	..	1	..	..	..	22	..	39	42
386	5	3	..	...	...	...	..	..	..	..	..	..	..	..	..	..	..	..	3	3
387	5	3	2	...	...	...	..	..	..	..	..	..	..	..	..	..	1	5	5	5
388	10	11	1	...	2	...	..	..	..	..	..	..	..	..	..	..	..	5	6	5
389	6	6	...	2	...	...	..	1	..	..	..	..	1	..	..	..	..	..	7	5
390	...	...	...	...	...	...	5	5	..	..	..	..	..	..	..	..	12	11	12	19
391	51	3	31	93	...	...	..	..	..	..	..	..	..	..	..	..	3	..	38	32
392	17	15	3	8	1	...	..	..	..	..	..	..	..	..	..	..	2	3	9	11
393	1	...	...	2	...	...	..	..	..	..	..	..	1	..	..	..	1	..	4	3
394	12	...	9	5	...	...	4	3	...	..	..	..	..	..	..	..	3	..	12	37
395	20	...	16	34	...	..	...	..	...	..	...	..	..	..	..	..	7	7	22	17
396	15	...	6	22	...	...	...	..	..	..	..	..	..	..	..	..	..	..	5	6
397	11	..	9	13	..	..	...	..	..	..	..	..	..	..	..	..	9	12	18	24
398	26	..	18	39	2	2	..	2	..	..	..	..	..	..	..	..	1	2	20	24
399	5	..	4	8	...	...	..	..	..	..	..	..	..	..	..	..	..	..	6	5
400	27	..	3	33	...	...	1	..	..	..	..	..	1	..	..	..	5	12	11	19
401	172	130	49	96	...	...	46	13	..	..	2	..	13	3	7	..	56	56	260	298
402	83	79	1	..	..	...	10	7	..	..	..	..	..	..	..	..	11	9	46	70
403	59	50	3	..	7	..	3	4	..	..	..	..	6	..	..	..	51	63	95	106
404	15	9	5	3	...	..	4	5	..	..	..	..	..	..	..	..	4	4	14	31
405	48	46	15	13	..	..	9	5	..	..	..	..	4	..	..	..	13	21	55	77
406	30	33	24	22	3	2	1	..	..	..	..	..	..	..	..	..	4	9	30	46
407	19	17	5	2	...	...	1	..	..	..	..	..	..	..	..	..	..	..	12	4
408	47	42	8	6	...	...	7	4	..	..	..	..	1	..	..	..	12	16	47	49
409	37	42	7	3	...	...	3	..	..	..	...	...	...	..	..	..	8	5	30	32
410	67	80	6	..	...	2	2	...	..	..	...	...	...	..	..	..	14	20	36	62
411	49	49	...	..	..	...	8	4	..	..	..	..	..	..	..	..	3	7	24	35
412	31	23	4	5	..	...	2	..	..	..	..	...	..	..	..	..	3	7	31	20
413	87	21	22	89	..	...	6	3	..	..	..	..	12	2	..	..	2	..	48	75
414	18	4	12	21	...	...	...	...	..	..	..	..	1	..	..	..	..	..	9	8
415	23	19	8	17	2	...	2	...	..	..	...	...	...	1	..	..	..	1	27	26

Sl. No.	District/Subdivision/Taluk/ Police Station/Village/Town	Area in Sq. miles/ acres	Occupied residential houses		Total No. of persons enumerated			Scheduled Castes		Scheduled Tribes		Literate and educated persons		Total Workers (I—IX)	
			No. of Houses	No. of House-holds	P	M	F	M	F	M	F	M	F	M	F
1	2	3	4	5	6	7	8	9	10	11	12	13	14	15	16
416	Raipada R	... ..	48	48	197	100	97	..	1	88	85	45	1	58	59
417	Pasara P, Po, R	... ...	165	165	634	317	317	67	75	35	32	151	18	185	150
418	Barapalli	... ..	39	39	149	77	72	18	15	24	21	22	..	47	41
419	Kaiansahi R	... ...	15	15	71	35	36	12	12	23	24	10	..	19	17
420	Matiapankal	... ..	8	8	33	19	14	...	..	19	14	2	..	13	4
421	Nandini P, R	... ..	89	89	345	178	167	36	45	50	43	65	2	110	64
422	Gotasuga	... ..	9	9	36	17	19	..	..	17	19	10	1	11	14
423	Siramu P	.. ..	40	40	159	83	76	..	..	72	70	14	..	57	55
424	Rupagaon P	... ..	86	86	368	193	175	19	16	58	51	70	3	109	99
425	Gudarigam	.. ..	69	69	277	142	135	48	50	88	79	40	6	78	94
426	Ritagam	... ..	50	50	279	129	150	34	64	54	60	67	..	92	91
427	Khairasahi	... ..	5	5	23	14	9	2	1	..	..	..	..	8	8
428	Jharkirdi	... ..	15	15	76	38	38	3	3	35	35	17	..	20	27
429	Tilabadi	... ..	26	26	113	55	58	21	21	30	34	16	..	36	38
430	Gadapadar R	... ..	40	40	179	91	88	11	11	75	74	40	..	61	52
431	Torosahi P	... ..	47	47	203	104	99	29	22	44	50	38	1	60	54
432	Jadupuri	... ..	14	14	65	33	32	5	5	9	9	11	1	25	21
433	Budakakhol	... ...	15	15	80	40	40	..	..	20	26	11	..	24	22
434	Gambharijhole	... ..	4	4	10	3	7	..	..	..	..	..	..	2	3
435	Pandrisima P	... ..	36	36	176	88	88	16	31	1	2	17	...	59	58
436	Chakapadu P, R	... ..	132	132	591	307	284	68	63	37	47	131	10	172	170
437	Ghudukapadar P	... ..	65	65	346	183	163	24	32	63	64	62	4	106	95
438	Ghatiguda P	... ..	81	81	293	139	154	20	38	38	33	89	10	94	83
439	Dadimaha	... ...	15	15	75	39	36	..	..	39	36	11	36	27	26
440	Kadimi P, R	... ..	32	32	146	68	78	10	11	54	64	25	1	43	49
441	Kekatapa P	... ...	36	36	151	88	63	2	1	85	60	42	5	50	41
442	Kadikada	... ...	26	26	141	64	77	1	1	59	70	25	..	39	43
443	Andurigoda	... ...	21	21	94	48	46	..	..	48	46	27	..	38	28
444	Kakharujhol	... ...	52	52	246	125	121	16	27	83	72	69	9	78	75
445	Budhapadar	... ...	44	44	192	99	93	..	..	99	93	5	..	53	58
446	Nediguda P, R	... ..	50	50	222	112	110	7	5	91	85	67	14	74	65
447	Liagada	... ...	2	2	14	5	9	5	9	..	..	..	..	4	5
448	Gistikhol P	... ..	77	77	349	174	175	17	16	153	153	59	1	122	119
449	Rangamatia	... ...	38	38	188	94	94	33	28	59	63	20	..	51	59
450	Chahali P	... ...	155	155	707	359	348	62	53	133	161	162	15	227	224

contd.

Sl No.	Workers																			
	I As Cultivator		II As Agricultural Labourer		III In Mining, Quarrying, etc.		IV At Household Industry		V In Manufacturing other than Household Industry		VI In Construction		VII In Trade and Commerce		VIII In Transport, Storage and Communications		IX In Other Services		X Non-workers	
	M	F	M	F	M	F	M	F	M	F	M	F	M	F	M	F	M	F	M	F
1	17	18	19	20	21	22	23	24	25	26	27	28	29	30	31	32	33	34	35	36
416	39	7	17	49	1	...	1	3	..	..	..	..	..	...	..	..	..	..	42	38
417	82	4	47	75	2	..	15	11	4	..	..	...	5	...	..	..	30	60	132	167
418	30	22	15	18	...	...	2	1	..	..	..	..	...	...	..	..	..	..	30	31
419	13	1	3	12	...	...	3	4	...	..	...	...	..	...	..	..	..	..	16	19
420	9	..	4	4	...	...	..	..	..	..	..	..	...	...	..	..	..	..	6	10
421	69	7	36	56	...	...	3	...	..	...	..	..	1	...	...	..	1	1	68	103
422	11	14	..	..	...	...	..	...	..	..	..	...	...	...	...	..	..	..	6	5
423	41	46	9	7	...	...	6	2	..	...	..	...	..	..	..	..	1	..	26	21
424	72	51	17	25	...	..	14	18	...	..	..	..	2	2	...	..	4	3	84	76
425	70	71	8	23	...	...	..	..	..	..	..	..	..	...	...	..	..	..	64	41
426	59	64	9	1	..	..	5	4	..	..	..	..	2	...	..	..	17	22	37	59
427	4	4	..	..	..	...	..	..	...	..	..	..	..	...	..	..	4	4	6	1
428	16	20	2	..	..	...	1	..	..	..	..	..	...	...	..	..	1	7	18	11
429	23	25	6	4	...	..	7	2	..	..	..	..	..	...	..	..	..	7	19	20
430	41	39	2	11	...	...	7	1	...	..	..	..	1	...	..	..	10	1	30	36
431	23	19	8	..	...	...	..	..	..	..	...	..	5	...	...	..	24	35	44	45
432	22	16	...	..	...	...	3	4	...	..	..	...	...	...	...	..	..	1	8	11
433	24	22	..	..	...	...	...	...	...	..	..	...	...	...	...	..	..	...	16	18
434	2	3	..	..	...	...	..	..	...	..	...	...	...	...	...	..	..	..	1	4
435	31	32	..	..	...	...	7	8	...	...	..	...	..	...	...	...	21	18	29	30
436	63	96	10	8	...	...	16	10	...	...	..	..	6	3	..	...	77	53	135	114
437	90	76	4	..	...	...	2	2	...	...	..	...	4	4	...	..	6	13	77	68
438	48	38	10	6	...	...	5	2	...	..	..	...	2	...	..	...	29	37	45	71
439	18	17	4	6	1	..	1	3	...	..	...	...	..	...	...	...	3	...	12	10
440	35	38	..	10	...	...	3	1	..	...	..	...	..	...	..	...	5	...	25	29
441	48	41	..	..	...	...	...	...	..		..	...	..	...	..	...	2	..	38	22
442	24	32	5	4	...	..	1	..	..		..	..	2	2	..	...	7	5	25	34
443	38	28	..	..	...	...	...	..	...		..	...	..	...	..	..	..	..	10	18
444	48	44	2	10	...	..	12	5	..	..	..	..	3	...	..	..	13	16	47	46
445	42	43	2	4	...	..	...	..	..	..	..	..	..	...	...	..	9	11	46	35
446	58	52	1	1	1	..	3	1	..	..	..	..	1	1	..	..	10	10	38	45
447	4	3	...	..	..	2	...	..	..	..	..	..	..	..	..	..	..	..	1	4
448	96	87	19	32	..	..	2	..	..	..	..	..	..	...	..	...	5	...	52	56
449	42	49	5	4	..	..	1	2	..	..	..	..	1	..	...	..	2	4	43	35
450	142	150	46	74	..	..	8	..	...	..	..	..	5	...	...	...	26	...	132	124

Sl. No.	District/Subdivision/Taluk/ Police Station/Village/Town	Area in Sq. miles/ acres	Occupied residential houses		Total No. of persons enumerated			Scheduled Castes		Scheduled Tribes		Literate and educated persons		Total Workers (I—IX)	
			No. of Houses	No. of House-holds	P	M	F	M	F	M	F	M	F	M	F
1	2	3	4	5	6	7	8	9	10	11	12	13	14	15	16
451	Ningirimunda P	— —	24	24	115	61	54	13	12	44	40	29	...	30	35
452	Ragapaju	... ...	11	11	58	40	18	5	7	35	11	12	...	28	11
453	Nidhiaberana	... ...	29	29	129	60	69	...	...	60	69	15	..	43	45
454	Jitaghati	... ...	19	19	73	37	36	..	4	35	32	12	..	28	23
455	Ragudisuga	... ...	33	33	146	71	75	7	8	61	63	19	..	48	48
456	Gudanaju	... ...	29	29	118	54	64	31	35	23	29	17	6	34	41
457	Bhanjapadar	... ...	7	7	37	19	18	—	—	19	18	8	..	9	12
458	Khajurisahi R	... ...	36	36	157	81	76	47	40	31	31	36	8	49	46
459	Landapaju	... ...	15	15	64	40	24	..	..	39	23	..	..	26	17
460	Tiparigam	... ...	40	40	167	76	91	46	52	30	39	1	..	51	54
461	Padama	... ...	29	29	139	69	70	..	2	69	68	33	69	48	47
462	Mulingia P	... ...	23	23	94	52	42	24	25	28	17	6	..	36	34
463	Mundasahi	... ..	22	22	91	51	40	11	9	40	31	11	2	30	15
464	Damanaja	... ..	8	8	33	12	21	..	..	12	21	4	5	5	13
465	Sakalanda P	... ..	6	6	28	14	14	..	..	2	3	7	3	9	2
466	Madinaju	... ..	24	24	88	40	48	..	..	37	45	14	3	20	26
467	Ganjaguda	... ...	14	14	49	25	24	..	...	7	6	11	1	18	14
468	Hatikuda	... ...	4	4	21	12	9	..	...	12	9	2	..	4	2
469	Batisingi	... ...	2	2	9	3	6	..	..	3	6	..	..	3	5
470	Kupudasahi	... ...	3	3	12	7	5	..	..	7	5	4	..	5	4
471	Kirabadi	... ...	4	4	18	7	11	..	..	7	11	1	..	4	5
472	Adasikuba	... ...	113	113	506	250	256	31	28	133	158	86	11	160	153
473	Sramunaju	... ...	29	29	119	51	68	5	7	40	57	7	7	29	36
474	Gatamaha R	... ...	53	53	231	106	125	14	15	88	107	18	..	74	64
475	Begaram	... ...	32	32	138	65	73	4	8	54	59	16	6	39	45
476	Belkuti	... ...	25	25	172	72	100	3	2	59	87	12	2	48	70

concld.

Sl. No.	Workers																			
	I As Cultivator		II As Agricultural Labourer		III In Mining, Quarrying, etc.		IV At Household Industry		V In Manufacturing other than Household Industry		VI In Construction		VII In Trade and Commerce		VIII In Transport, Storage and Communications		IX In Other Services		X Non-workers	
	M	F	M	F	M	F	M	F	M	F	M	F	M	F	M	F	M	F	M	F
1	17	18	19	20	21	22	23	24	25	26	27	28	29	30	31	32	33	34	35	36
451	26	31	..	2	..	..	1	2	..	..	..	..	1	..	..	..	2	..	31	19
452	25	9	..	..	..	..	..	...	..	..	..	..	...	..	..	..	3	2	12	7
453	31	36	..	..	..	..	...	...	..	..	..	..	...	..	..	..	12	9	17	24
454	26	19	..	..	..	..	1	...	..	..	..	..	...	..	..	..	1	4	9	13
455	44	44	4	4	...	..	...	...	..	..	..	..	...	..	..	..	..	..	23	27
456	23	23	..	..	..	..	2	6	..	..	—	—	—	..	..	..	9	12	20	23
457	8	10	..	..	..	..	1	2	..	..	...	..	...	..	..	..	..	..	10	6
458	23	6	14	28	...	..	..	..	..	..	...	..	—	..	..	..	12	12	32	30
459	22	15	..	..	..	..	3	1	..	..	...	...	1	1	..	..	..	..	14	7
460	25	1	23	52	..	..	..	..	..	..	..	..	3	..	..	..	..	1	25	37
461	38	44	3	3	..	..	5	..	..	..	..	..	..	..	..	..	2	..	21	23
462	9	8	14	15	..	..	13	11	...	..	...	..	..	...	..	..	..	..	16	8
463	14	8	8	6	2	..	1	1	...	..	..	..	3	...	...	...	2	..	21	25
464	1	4	..	..	..	..	..	..	...	...	...	..	..	..	...	..	4	9	7	8
465	2	...	..	..	...	...	3	..	..	...	...	..	..	...	...	..	4	2	5	12
466	3	4	..	..	...	...	5	5	...	...	...	..	..	..	..	..	12	17	20	22
467	10	7	..	...	...	...	7	7	..	...	...	..	...	..	...	..	1	..	7	10
468	4	2	...	...	...	...	..	..	..	..	...	..	...	..	..	..	..	..	8	7
469	3	5	...	..	...	..	..	..	..	...	...	...	..	...	...	...	...	..	..	1
470	3	..	2	4	...	...	..	..	...	...	...	..	...	...	...	..	...	..	2	1
471	3	4	1	1	...	..	..	..	...	...	...	..	..	..	...	..	..	..	3	6
472	86	109	11	5	2	3	9	21	...	...	...	..	21	...	...	..	31	15	90	103
473	25	28	..	..	...	..	..	2	...	...	...	..	..	...	..	..	4	6	22	32
474	58	55	5	..	...	..	5	..	...	..	...	..	..	..	..	..	6	9	32	61
475	31	29	..	...	4	...	—	3	...	...	...	..	...	2	..	...	4	11	26	28
476	42	50	..	4	3	...	—	2	..	...	—	..	..	...	...	—	3	14	24	30

LIST OF UNINHABITED VILLAGES—G. UDAYAGIRI PS

Sl. No.	Names of Villages
477	Dagardi
478	Sitapanga
479	Tukulunaba
480	Dabirisahi
481	Mundasahi
482	Khandikuta
483	Sudakupa
484	Kadarigram
485	Dalrisahi
486	Kukudasahi
487	Hatimunda
488	Bagaramunda
489	Dandasaru
490	Gatamaha
491	Bahadasahi

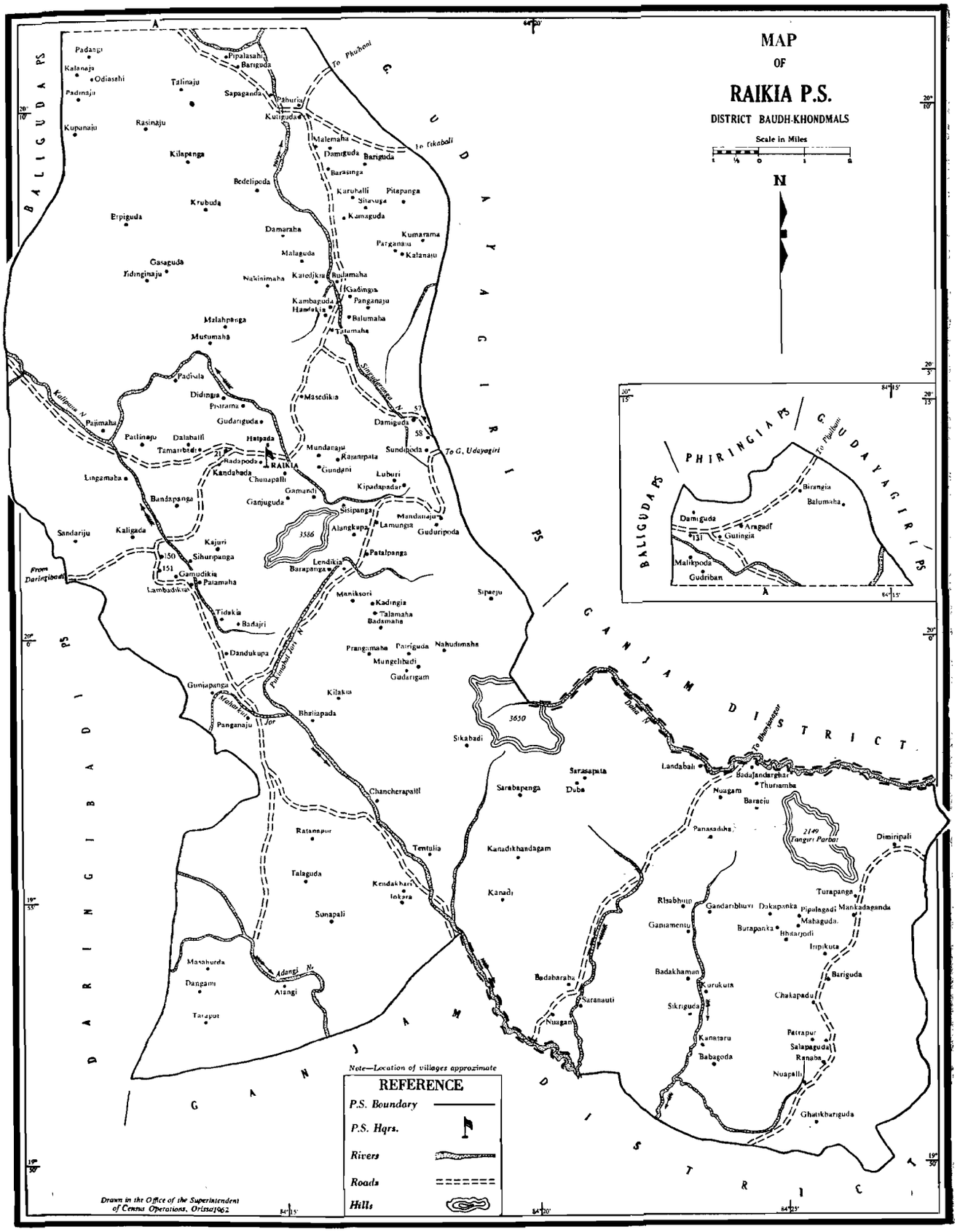
MAP
OF
RAIKIA P.S.
DISTRICT BAUDH-KHONDMALS
Scale in Miles
N
REFERENCE
P.S. Boundary
P.S. Hqrs.
Rivers
Roads
Hills
Note—Location of villages approximate
Drawn in the Office of the Superintendent of Census Operations, Orissa 1962
BALIGUDA P.S.
PHIRINGIA P.S.
G. UDAYAGIRI P.S.
DARINGIBADI P.S.
GANJAM DISTRICT
RAIKIA
Padangi
Kalanaju
Odiasahi
Padinaju
Talinaju
Sapaganda
Pipalasahi
Bariguda
Pahuria
Kuligudda
Kupanaju
Rasinaju
Kilapanga
Bedelipoda
Krubuda
Erpiguda
Gasaguda
Tidinginaju
Malahpanga
Musumaha
Padiula
Didinga
Pistrama
Gudariguda
Patimaha
Patlinaju
Dalahalli
Tamarbadi
Haipada
Radapoda
Kandabada
Chunapalli
Lingamaha
Bandapanga
Ganjuguda
Sandariju
Kaligada
Kajuri
Sihuripanga
Gamudikia
Patamaha
Lambadikia
Tidakia
Badajri
Dandukupa
Gumiapanga
Panganaju
Bhatiapada
Chancherapalli
Ratanapur
Talaguda
Sunapali
Mandhuruda
Dangami
Tarapur
Atangi
Malemaha
Damiguda
Bariguda
Barasinga
Karubalii
Pitapanga
Sitanuga
Kamaguda
Kumarama
Parganaju
Kalanaju
Malaguda
Nakinimaha
Kalediki
Budamaha
Gadingya
Kambaguda
Hantakia
Panganaju
Balumaha
Talumaha
Singhdeccara N.
Damiguda
Masedikia
Mundanaju
Rajanipata
Gundeni
Luburi
Kipadapadar
Sundipoda
To G. Udayagiri
Mandanaju
Guduripoda
Sisipanga
Lamunga
Alangkupa
3586
Patalpanga
Lendikia
Barapanga
Manikisori
Kadingia
Talamaha
Badamaha
Sipaeju
Prangamaha
Pairiguda
Nahudimaha
Mungelibadi
Gudarigam
Kilakia
Sikabadi
3650
Sarasapata
Sarabapanga
Dube
Landabali
Badajandarghar
Thuramba
Nuagam
Baraciu
Panasadiha
2149
Tangiri Parbat
Dimiripali
Kanadikhandagam
Kanadi
Turapanga
Risabhuin
Gandaribhuvi
Dakspanka
Pipalagadi
Mankadaganda
Mahaguda
Ganiamentu
Burapanka
Bhatarjodi
Inpikuta
Badakhaman
Kurukutia
Bariguda
Chakapadu
Badabaraba
Saranauti
Sikriguda
Nuagam
Kanataru
Babagoda
Patrapur
Salapaguda
Ranaba
Nuapalli
Ghatikbariguda
To Phulbani
To Tikaboli
To Bhanjanagar
From Daringibadi
Kalimela N.
Padmapal Jori N.
Adangi Nala
Dube N.
Jor
Nala
Nala
Nala

VILLAGE DIRECTORY

OF

RAIKIA POLICE STATION

IN

BALIGUDA SUBDIVISION

VILLAGE DIRECTORY—RAIKIA PS

Sl. No.	District/Subdivision/Taluk/ Police Station/Village/Town		Area in Sq. miles/ acres	Occupied residential houses		Total No. of persons enumerated			Scheduled Castes		Scheduled Tribes		Literate and educated persons		Total Workers (I—IX)	
				No. of Houses	No. of House-holds	P	M	F	M	F	M	F	M	F	M	F
1	2		3	4	5	6	7	8	9	10	11	12	13	14	15	16
	Raikia PS	..	**150·00**	**7,901**	**7,967**	**33,068**	**16,177**	**16,891**	**3,062**	**3,144**	**9,244**	**9,856**	**5,193**	**805**	**9,682**	**6,606**
	VILLAGES															
1	Hatpada **P, M, D ,S, Po, Pco, R**	..	...	134	134	828	407	421	146	222	132	119	185	158	96	46
2	Badapoda **R**	..	...	65	65	302	146	156	17	22	105	114	65	6	81	29
3	Chunapalli **R**	..	...	49	49	210	102	108	4	4	97	104	53	1	61	3
4	Padisila **R**	..	...	41	41	142	72	70	3	2	44	43	22	4	47	11
5	Patlinaju **R**	..	...	28	28	99	47	52	7	10	35	34	16	4	33	3
6	Pajimaha **P, R**	..	..	78	78	316	145	171	9	9	111	143	78	19	96	12
7	Gudariguda **R**	..	..	30	30	122	55	67	15	32	30	32	31	4	36	20
8	Masedikia **R**	..	..	38	38	172	89	83	6	8	68	73	38	11	57	29
9	Bandapanga **R**	..	..	8	8	32	16	16	..	..	16	16	7	..	9	7
10	Jidinginaju **R**	..	..	29	29	120	61	59	9	11	31	35	34	7	38	29
11	Parganaju	..	..	20	20	97	44	53	6	5	36	43	15	1	27	..
12	Madinaju	..	..	20	20	85	39	46	7	15	21	22	10	1	24	2
13	Dambaguda **P**	..	..	12	12	45	24	21	8	7	15	14	5	1	15	..
14	Pisirama	..	..	36	36	126	58	68	4	3	49	57	11	..	36	6
15	Malahpanga	..	..	63	63	237	114	123	2	7	61	79	22	3	72	68
16	Didingia **P, R**	..	..	52	52	179	89	90	8	18	65	67	14	..	56	30
17	Dangadanda **P, R**	..	..	80	80	299	151	148	30	38	100	101	21	..	89	55
18	Musumaha **P, R**	..	..	72	72	269	117	152	1	5	96	117	18	6	77	69
19	Dalaballi **P, R**	..	..	28	28	117	52	65	6	5	37	45	27	7	37	3
20	Tamaribadi	..	..	16	16	59	26	33	15	19	11	14	9	2	14	4
21	Baradakia **P**	..	..	74	74	269	124	145	17	15	78	89	49	4	63	43
22	Kandabada **P**	..	..	30	30	120	60	60	..	..	56	57	29	...	30	2
23	Gundani **P**	..	..	21	21	75	32	43	6	6	7	17	14	9	19	4
24	Gamudikia **P**	..	..	41	41	186	89	97	1	..	32	28	38	9	49	11
25	Rajanipata	..	..	12	12	46	22	24	1	1	20	22	11	3	15	2
26	Gamandi	..	..	69	69	268	124	144	43	53	81	91	61	14	80	11
27	Sisipanga	..	..	42	42	189	92	97	2	3	80	10	18	..	60	7
28	Mundanaju	..	..	18	18	83	31	52	6	4	24	40	10	..	25	23
29	Gunjinaju	..	..	15	15	71	31	40	..	..	2	4	14	10	16	..
30	Ganjuguda **R**	..	..	2	2	7	3	4	..	..	3	4	...	..	2	..
31	Barapanga	..	..	53	54	237	108	129	37	35	39	52	44	4	69	..
32	Patalpanga	..	..	39	39	145	54	91	9	9	44	77	31	4	36	8
33	Lendikia **P**	..	..	36	40	170	80	90	25	34	45	47	33	..	50	2
34	Maniksori **P**	..	..	104	105	436	216	220	87	71	118	116	60	5	125	8
35	Kadingia	..	..	25	25	105	50	55	3	2	44	48	9	2	31	4

contd.

Sl. No.	Workers																			
	I As Cultivator		II As Agricultural Labourer		III In Mining, Quarrying, etc.		IV At Household Industry		V In Manufacturing other than Household Industry		VI In Construction		VII In Trade and Commerce		VIII In Transport, Storage and Communications		IX In Other Services		X Non-workers	
	M	F	M	F	M	F	M	F	M	F	M	F	M	F	M	F	M	F	M	F
1	17	18	19	20	21	22	23	24	25	26	27	28	29	30	31	32	33	34	35	36
	5,681	**2,524**	**1,025**	**1,786**	**81**	**30**	**598**	**490**	**1**	..	**4**	..	**365**	**93**	**6**	..	**1,921**	**1,683**	**6,495**	**10,285**
1	10	..	3	2	..	2	11	15	..	..	1	..	55	..	..	..	16	27	311	375
2	40	8	..	...	..	..	3	4	..	..	..	..	7	..	2	..	29	17	65	127
3	41	2	2	..	..	..	..	1	..	..	..	..	2	..	..	..	16	..	41	105
4	28	4	2	1	..	..	8	4	..	..	..	..	4	1	..	..	5	1	25	59
5	26	..	..	..	..	...	..	..	..	..	..	..	1	1	..	..	6	2	14	49
6	69	6	7	...	..	...	7	...	..	..	..	..	5	..	...	..	8	6	49	159
7	22	1	..	..	..	..	1	..	..	..	..	..	4	..	..	..	9	19	19	47
8	33	4	5	..	..	..	2	..	..	..	..	..	2	..	..	..	15	25	32	54
9	9	4	..	..	..	..	..	..	..	..	..	..	..	..	..	..	..	3	7	9
10	13	4	3	..	..	..	1	3	..	..	..	..	2	1	2	..	17	21	23	30
11	19	...	6	..	..	...	..	..	..	..	..	..	..	..	...	..	2	..	17	53
12	16	1	2	1	..	...	..	..	..	..	..	..	6	..	..	..	..	..	15	44
13	8	..	3	..	..	..	1	...	..	..	..	..	2	..	..	..	1	..	9	21
14	36	3	..	..	..	..	..	...	..	..	..	..	..	3	..	..	..	..	22	62
15	44	39	19	25	1	..	5	4	..	..	..	..	2	..	..	..	1	..	42	55
16	36	24	3	2	3	..	7	1	..	..	..	..	1	..	..	..	6	3	33	60
17	70	43	..	7	..	...	8	...	..	..	..	..	1	..	..	..	10	5	62	93
18	53	48	17	21	..	..	4	...	..	..	..	..	..	..	..	..	3	..	40	83
19	22	1	..	..	..	...	...	...	..	..	..	..	..	..	..	..	15	2	15	62
20	5	4	1	..	..	..	..	...	..	..	..	..	..	..	..	..	8	..	12	29
21	35	25	9	3	1	..	8	..	...	..	..	..	7	..	..	..	3	15	61	102
22	22	2	..	..	..	..	..	..	..	..	...	...	...	..	...	...	8	..	30	58
23	10	2	1	..	..	..	1	...	...	..	...	...	...	..	..	..	7	2	13	39
24	21	5	1	..	..	..	1	..	..	..	..	...	..	...	..	..	26	6	40	86
25	2	..	..	..	..	..	5	2	..	..	..	...	..	...	..	..	8	..	7	22
26	43	1	2	1	..	..	8	5	..	..	..	..	2	...	..	..	25	4	44	133
27	52	2	..	2	..	..	3	2	..	..	..	..	..	...	..	..	5	1	32	90
28	13	3	4	8	3	1	2	3	..	..	..	..	..	..	..	..	3	8	6	29
29	13	..	..	..	..	..	..	..	..	..	..	..	2	..	..	...	1	..	15	40
30	2	...	..	..	..	..	..	..	..	..	..	..	..	..	..	..	..	..	1	4
31	29	..	..	..	1	..	..	..	..	..	..	..	4	..	..	..	35	..	39	129
32	32	8	..	..	..	..	4	..	..	..	..	..	..	..	..	..	..	..	18	83
33	25	..	8	..	..	..	2	1	..	..	..	..	4	..	..	..	11	1	30	88
34	77	1	7	6	6	..	..	..	..	..	..	..	6	..	..	..	29	1	91	212
35	23	1	2	2	..	..	1	...	..	..	..	..	..	..	..	..	5	1	19	51

Sl. No.	District/Subdivision/Taluk/ Police Station/Village/Town		Area in sq. miles/ acres	Occupied residential houses		Total No. of persons enumerated			Scheduled Castes		Scheduled Tribes		Literate and educated persons		Total Workers (I—IX)	
				No. of Houses	No. of House-holds	P	M	F	M	F	M	F	M	F	M	F
1	2		3	4	5	6	7	8	9	10	11	12	13	14	15	16
36	Talamaha R	..	..	12	12	45	19	26	6	3	13	1	6	..	13	1
37	Badamaha P, R	..	..	87	88	348	180	168	56	48	103	107	28	1	107	11
38	Mungelibadi R	..	..	41	42	166	80	86	35	30	37	41	21	1	46	3
39	Damiguda R	..	..	22	22	101	45	56	10	12	25	35	20	3	27	3
40	Pangamaha P, R	..	..	25	27	127	61	66	11	18	19	15	28	3	32	5
41	Gudribasi R	..	..	23	23	99	48	51	9	8	31	42	17	..	25	9
42	Nakinimaha	..	..	5	5	18	9	9	--	--	9	9	2	..	5	2
43	Malaguda	..	..	11	11	39	18	21	..	..	18	21	..	..	12	2
44	Damaraha	..	..	30	30	107	51	56	10	16	37	38	15	1	29	7
45	Majumaha	..	..	61	61	247	117	130	22	25	69	83	24	1	72	85
46	Bedelipoda	..	..	83	83	339	161	178	40	45	95	113	134	2	111	97
47	Kilapanga	..	..	39	39	161	86	75	27	24	57	49	10	..	50	39
48	Sipaeju P	..	..	37	37	142	76	66	38	32	36	32	14	2	46	46
49	Krubuda	..	..	28	28	104	50	54	11	14	39	40	1	..	36	23
50	Pidisubari P	..	..	76	76	330	162	168	42	56	43	37	68	13	109	99
51	Mundasaru	..	..	74	74	355	171	184	43	39	100	108	64	11	109	89
52	Kipadapadar	..	..	10	10	59	30	29	10	10	4	4	10	3	17	17
53	Luburi	..	..	18	18	80	48	32	1	..	18	11	23	3	28	19
54	Lamungia P	..	..	50	50	274	133	141	37	41	96	100	57	14	76	79
55	Alangkupa	..	..	25	25	107	54	53	24	25	26	25	10	..	31	17
56	Damiguda	..	..	25	25	108	48	60	34	32	7	16	13	1	26	9
57	Risuguda	..	..	48	48	181	83	98	17	22	64	76	26	..	53	4
58	Katingia Po	..	..	89	89	353	178	175	51	44	117	123	55	3	112	20
59	Sundipoda P, R	..	..	40	40	161	71	90	7	6	56	78	29	4	48	8
60	Sambarada R	..	..	18	18	75	37	38	8	8	25	25	12	..	21	6
61	Bajingia P	..	..	36	36	127	60	67	..	..	57	66	29	4	32	8
62	Nedinaju	..	..	26	26	114	58	56	8	8	41	48	12	..	27	22
63	Bardinaju	..	..	10	10	40	15	25	2	2	6	17	1	..	9	12
64	Kambanaju	..	..	40	40	142	65	77	8	13	45	56	20	2	45	38
65	Srasaballi	..	..	25	25	80	32	48	13	17	5	12	14	2	19	22
66	Dakedinaju	..	..	31	31	134	73	61	5	6	56	48	21	..	37	29
67	Padinaju	..	..	36	36	131	64	67	4	5	31	35	20	5	48	29
68	Ketenganaju	..	..	45	45	170	87	83	2	4	46	47	26	5	47	41
69	Mahanaju R	..	..	9	9	39	16	23	..	..	16	23	8	..	10	8
70	Darinaju	..	..	17	17	67	30	37	8	6	22	31	5	3	16	16

contd.

Sl. No.	Workers																			
	I As Cultivator		II As Agricultural Labourer		III In Mining, Quarrying, etc.		IV At Household Industry		V In Manufacturing other than Household Industry		VI In Construction		VII In Trade and Commerce		VIII In Transport, Storage and Communications		IX In Other Services		X Non-workers	
	M	F	M	F	M	F	M	F	M	F	M	F	M	F	M	F	M	F	M	F
1	17	18	19	20	21	22	23	24	25	26	27	28	29	30	31	32	33	34	35	36
36	7	..	..	..	..	..	..	..	..	..	..	..	..	...	..	..	6	1	6	25
37	58	3	7	..	..	..	1	..	..	..	..	..	2	...	..	...	39	8	73	157
38	28	..	1	...	..	..	..	..	..	..	..	..	..	...	..	..	17	3	34	83
39	7	..	11	...	..	..	..	..	..	..	..	..	3	...	..	..	6	3	18	53
40	10	3	8	..	..	..	1	..	..	..	..	..	..	...	..	...	13	2	29	61
41	10	3	10	...	...	...	..	1	..	..	..	..	..	...	..	..	5	5	23	42
42	2	1	3	...	...	...	..	..	..	..	..	..	..	...	..	..	..	1	4	7
43	4	..	7	...	..	...	..	..	..	..	..	..	..	...	..	..	1	2	6	19
44	12	4	8	..	..	...	3	1	..	..	..	..	..	...	..	..	6	2	22	49
45	37	35	13	28	1	...	..	..	..	..	..	..	6	...	..	..	15	22	45	45
46	67	58	9	26	...	...	20	13	..	..	..	..	5	..	..	..	10	..	50	81
47	37	31	2	3	1	..	..	..	..	..	..	..	..	1	..	..	10	4	36	36
48	41	41	1	4	1	..	..	..	..	..	..	..	..	...	..	..	3	1	30	20
49	34	20	..	..	..	..	..	..	..	..	..	..	..	..	..	..	2	3	14	31
50	45	52	3	..	1	1	52	39	..	..	..	..	2	1	..	..	6	6	53	69
51	61	55	5	..	3	..	13	9	..	..	..	..	1	..	..	..	26	25	62	95
52	11	3	1	..	...	..	3	10	..	..	..	..	..	..	..	...	2	4	13	12
53	20	18	..	1	1	..	3	..	..	..	..	..	..	...	..	...	4	..	20	13
54	45	51	8	3	3	4	..	..	..	..	..	..	..	..	..	..	20	21	57	62
55	7	7	...	...	4	..	3	..	..	..	..	..	..	...	..	..	17	10	23	36
56	20	..	...	...	..	..	..	..	..	..	..	..	3	..	..	..	3	9	22	51
57	35	3	..	...	1	..	8	..	..	..	..	..	2	..	..	..	7	1	30	94
58	58	1	7	..	...	..	6	3	..	..	..	..	10	..	..	...	31	16	66	155
59	46	4	1	2	...	..	..	..	..	..	..	..	1	..	..	..	..	2	23	82
60	13	4	3	..	..	..	..	..	..	..	..	..	2	..	..	..	3	2	16	32
61	12	3	...	...	..	..	..	..	..	..	..	..	..	..	..	..	20	5	28	59
62	22	15	...	...	..	..	..	..	..	..	..	..	..	..	...	..	5	7	31	34
63	2	2	..	...	..	..	..	..	..	..	..	..	..	..	...	..	7	10	6	13
64	32	26	1	..	...	..	3	1	..	..	..	..	..	..	..	..	9	11	20	39
65	10	12	..	..	..	..	6	5	..	..	..	..	1	...	..	..	2	5	13	26
66	25	17	1	..	..	...	..	..	..	..	..	..	..	...	...	..	11	12	36	32
67	33	19	..	..	..	..	3	1	..	..	..	..	2	...	...	..	10	9	16	38
68	31	27	3	..	..	..	..	..	..	..	..	..	..	...	..	..	13	14	40	42
69	8	5	..	..	..	..	1	..	..	..	..	..	..	...	..	..	1	3	6	15
70	7	1	2	4	..	..	2	1	..	..	..	..	..	...	..	..	5	10	14	21

Sl. No.	District/Subdivision/Taluk/ Police Station/Village/Town	Area in Sq. miles/ acres	Occupied residential houses		Total No. of persons enumerated			Scheduled Castes		Scheduled Tribes		Literate and educated persons		Total Workers (I—IX)	
			No. of Houses	No. of House-holds	P	M	F	M	F	M	F	M	F	M	F
1	2	3	4	5	6	7	8	9	10	11	12	13	14	15	16
71	Panganaju	... ...	14	14	63	34	29	2	4	32	25	10	1	16	3
72	Erpiguda	... ...	15	15	63	27	36	..	..	26	34	12	..	16	15
73	Barapalli P	... ...	12	12	37	18	19	..	..	17	19	14	4	11	3
74	Gandakia P, R	... ...	63	63	249	116	133	27	35	78	84	28	3	60	46
75	Balumaha	... ...	29	29	114	45	69	2	1	39	61	70	4	27	8
76	Keridinaju R	... ...	16	16	63	29	34	11	11	18	23	7	3	15	7
77	Dandapanga R	... ..	13	13	47	24	23	..	..	24	23	1	..	14	4
78	Baridingia	... ...	42	42	211	108	103	5	7	76	68	38	1	69	43
79	Mandakia P, Po, R	... ..	104	104	464	219	245	17	13	169	191	66	15	128	73
80	Kambaguda R	... ..	33	33	153	67	86	8	12	50	66	15	3	39	38
81	Tatamaha	... ...	49	49	208	99	109	6	6	39	38	51	4	66	39
82	Katedikia	... ...	33	33	121	62	59	15	15	47	44	3	..	43	21
83	Budamaha P	... ...	32	32	141	73	68	3	6	59	60	25	2	33	22
84	Pajigalu	.. ..	68	68	269	127	142	37	35	70	100	18	2	78	48
85	Gadingia	.. ..	66	66	246	121	125	6	13	107	83	24	4	81	56
86	Bierpanga	.. ..	28	29	121	67	54	10	8	57	46	4	..	44	23
87	Karuballi P	... ..	15	18	80	40	40	9	9	29	28	3	..	23	24
88	Sitasuga P, R	.. ..	21	22	105	57	48	3	2	37	25	17	3	29	27
89	Kamaguda P	.. ..	22	23	90	48	42	18	13	25	26	9	..	28	26
90	Pitapanga P	.. ..	69	71	296	134	162	8	7	110	126	35	..	84	89
91	Kalanaju P	.. ..	34	34	121	56	65	6	12	49	41	1	..	38	40
92	Kumarama P	.. ..	19	19	65	34	31	9	7	25	24	17	5	20	4
93	Gandaguda P	.. ..	32	36	124	64	60	21	22	43	38	27	6	40	9
94	Damba P	.. ..	92	92	393	181	212	18	14	125	154	62	9	99	35
95	Baiballi P, R	.. ..	67	67	260	118	142	22	23	94	118	22	1	84	25
96	Gutuguda P, R	... ...	31	31	130	57	73	3	9	48	58	15	4	34	5
97	Paburia P, M, R	.. ..	116	116	441	218	223	67	70	74	85	90	14	120	32
98	Dandesahi R	... ..	5	5	21	9	12	..	..	9	12	..	..	5	..
99	Pipalasahi	... ..	17	17	73	32	41	10	8	22	33	..	..	17	8
100	Tentulisahi R	.. ..	60	60	228	122	106	23	16	93	84	35	4	75	24
101	Taganaju	... ...	52	52	202	104	98	21	16	68	76	43	3	70	16
102	Sapaganda	... ...	23	23	86	47	39	12	9	35	30	2	..	24	..
103	Kutiguda	... ...	57	57	235	111	124	43	48	63	69	34	1	66	18
104	Damiguda P	... ...	44	44	160	80	80	54	44	25	33	35	5	47	30
105	Malemaha R	... ...	102	102	405	189	216	13	9	147	184	56	7	120	101

cont.d.

Sl. No.	Workers																			
	I As Cultivator		II As Agricultural Labourer		III In Mining, Quarrying, etc.		IV At Household Industry		V In Manufacturing other than Household Industry		VI In Construction		VII In Trade and Commerce		VIII In Transport, Storage and Communications		IX In Other Services		X Non-workers	
	M	F	M	F	M	F	M	F	M	F	M	F	M	F	M	F	M	F	M	F
1	17	18	19	20	21	22	23	24	25	26	27	28	29	30	31	32	33	34	35	36
71	11	..	2	..	..	..	..	..	..	..	..	..	..	..	..	..	3	3	18	26
72	8	..	..	..	..	..	1	1	..	..	..	..	1	1	..	..	6	13	11	21
73	6	2	..	..	..	..	..	..	..	..	..	..	1	..	..	..	4	1	7	16
74	27	2	..	16	..	..	13	2	..	..	..	..	1	..	..	..	19	26	56	87
75	22	3	1	..	..	..	3	3	..	..	..	..	..	..	..	..	1	2	18	61
76	13	1	..	..	..	..	1	..	..	..	..	..	..	..	..	..	1	6	14	27
77	11	..	..	2	..	..	..	..	..	..	..	..	..	..	..	..	3	2	10	19
78	44	8	..	..	1	..	1	2	..	..	..	..	1	..	..	..	22	33	39	60
79	81	10	7	4	..	..	7	1	..	..	..	..	..	..	1	..	32	58	91	172
80	27	4	2	..	..	..	4	5	..	..	..	..	..	..	..	..	6	29	28	48
81	35	3	..	..	..	..	16	13	..	..	..	..	2	..	..	..	13	23	33	70
82	22	1	..	..	..	..	2	2	..	..	..	..	..	..	..	..	19	18	19	38
83	28	2	2	..	..	..	3	3	..	..	..	..	..	..	..	..	..	17	40	46
84	46	7	2	..	..	..	23	26	..	..	..	..	3	..	..	..	4	15	49	94
85	48	..	4	4	..	..	18	44	..	..	..	..	2	..	..	..	9	8	40	69
86	25	..	..	..	..	..	8	7	..	..	..	..	..	..	..	..	11	16	23	31
87	6	7	15	4	2	..	..	13	..	..	..	..	..	..	..	..	..	..	17	16
88	22	21	2	2	..	..	3	4	..	..	..	..	..	..	..	..	2	..	28	21
89	13	15	10	11	2	..	2	..	..	..	..	..	1	..	..	..	..	..	20	16
90	56	52	16	10	..	..	9	21	..	..	..	..	3	6	..	..	..	..	50	73
91	22	28	16	6	..	..	..	6	..	..	..	..	..	..	..	..	..	..	18	25
92	11	..	3	..	1	..	2	1	..	..	..	..	..	..	..	..	8	3	14	27
93	25	..	..	..	..	..	..	..	..	..	..	..	..	..	..	..	15	9	24	51
94	68	7	6	2	3	..	..	2	..	..	..	..	4	..	..	..	18	24	82	177
95	56	1	3	..	..	..	..	..	..	..	..	..	4	1	..	..	21	23	34	117
96	26	1	..	..	..	..	3	..	..	..	..	..	1	..	..	..	4	4	23	68
97	56	9	8	6	3	..	1	..	..	..	..	..	3	3	..	..	49	14	98	191
98	5	..	..	..	..	..	..	..	..	..	..	..	..	..	..	..	..	..	4	12
99	7	5	8	3	..	..	..	..	..	..	..	..	..	..	..	..	2	..	15	33
100	40	..	8	4	1	..	2	..	..	..	2	..	2	4	..	..	20	16	47	82
101	41	5	15	5	1	..	2	..	..	..	..	..	5	..	..	..	6	6	34	82
102	18	..	3	..	3	..	..	..	..	..	..	..	..	..	..	..	..	..	23	39
103	35	5	3	2	2	..	8	7	..	..	..	..	3	2	..	..	15	2	45	106
104	13	..	4	..	1	..	1	..	..	..	..	..	1	24	..	..	27	6	33	50
105	49	32	43	50	..	..	..	..	..	..	..	..	7	..	..	..	21	19	69	115

Sl. No.	District/Subdivision/Taluk/ Police Station/Village/Town	Area in Sq. miles/ acres	Occupied residential houses		Total No. of persons enumerated			Scheduled Castes		Scheduled Tribes		Literate and educated persons		Total Workers (I—IX)	
			No. of Houses	No. of House-holds	P	M	F	M	F	M	F	M	F	M	F
1	2	3	4	5	6	7	8	9	10	11	12	13	14	15	16
106	Barasinga R	... ..	39	39	151	74	77	15	18	59	59	15	..	41	31
107	Bariguda R	.. ...	21	21	101	49	52	8	11	34	38	16	..	31	16
108	Barigudapadisahi R	... ..	13	13	54	29	25	3	3	26	22	6	..	17	4
109	Barigudasuganaju	... ..	29	29	109	56	53	19	13	36	40	16	..	33	12
110	Barigudamundasahi P	... ..	20	20	71	33	38	1	4	18	22	8	...	17	4
111	Barigudadapasahi	... ..	21	21	84	35	49	3	4	26	41	7	...	24	20
112	Kalanaju	... ..	41	41	162	79	83	20	18	35	42	10	..	50	51
113	Gutingia P, Po, R	.. ..	102	103	417	230	187	97	103	24	13	133	13	142	55
114	Nuasahi	.. ..	9	9	52	26	26	23	24	1	1	8	..	14	1
115	Gasaguda	.. ..	50	50	203	103	100	65	64	..	..	44	..	56	35
116	Sanagumagoda R	.. ..	81	81	351	171	180	49	43	114	135	16	..	106	38
117	Badagumagoda R	.. ..	34	34	132	63	69	22	21	37	46	9	..	43	35
118	Malikpoda P, Po	.. ..	105	105	483	219	264	63	63	121	160	26	3	144	102
119	Padangi P	.. ..	59	59	233	111	122	18	17	88	97	23	3	70	78
120	Kalanaju	.. ..	18	18	74	37	37	2	1	34	34	7	1	24	19
121	Padinaju	.. ..	13	13	69	29	40	2	4	24	32	14	..	23	19
122	Kupinaju	.. ..	15	15	63	29	34	3	2	21	27	7	..	20	21
123	Rasinaju	... ..	16	16	65	26	39	3	2	22	36	4	...	19	23
124	Talinaju	.. ..	14	14	54	28	26	3	5	25	21	14	..	19	21
125	Mandanaju P	.. ..	34	34	152	75	77	6	7	49	64	50	8	44	45
126	Baradinaju	.. ..	17	17	80	34	46	6	10	28	36	13	3	28	25
127	Odiasahi	.. ..	36	36	164	80	84	42	37	1	..	29	..	39	35
128	Guduripoda	.. ..	41	41	180	85	95	14	14	30	35	18	2	57	55
129	Kangalasangia R	.. ..	21	21	86	43	43	2	2	39	41	9	..	26	27
130	Birangia Po, R	.. ..	48	48	225	113	112	30	33	71	71	18	1	65	64
131	Banangia	.. ..	24	24	110	49	61	..	..	49	61	8	...	31	38
132	Aragadi P	.. ..	16	16	59	25	34	2	5	21	28	2	...	16	21
133	Lambanaju R	.. ..	7	7	22	10	12	..	..	10	12	..	..	7	8
134	Padinaju	.. ..	15	15	58	26	32	14	15	11	16	7	3	19	19
135	Mandanaju	... ..	6	6	32	15	17	2	2	9	13	7	...	10	12
136	Kutinaju	.. ..	12	12	44	20	24	..	..	20	24	..	...	13	14
137	Medalinaju	... ..	6	6	21	12	9	..	..	12	9	..	..	9	7
138	Jaka	.. ..	5	5	18	7	11	..	..	7	11	..	..	7	3
139	Talahasuga	.. ..	14	14	56	29	27	..	..	29	27	10	..	19	13
140	Balumaha	.. ..	12	12	45	16	29	..	..	16	29	2	..	8	14

contd.

Sl. No.	Workers I As Cultivator		II As Agricultural Labourer		III In Mining, Quarrying, etc.		IV At Household Industry		V In Manufacturing other than Household Industry		VI In Construction		VII In Trade and Commerce		VIII In Transport, Storage and Communications		IX In Other Services		X Non-workers	
	M	F	M	F	M	F	M	F	M	F	M	F	M	F	M	F	M	F	M	F
1	17	18	19	20	21	22	23	24	25	26	27	28	29	30	31	32	33	34	35	36
106	27	11	..	..	..	..	..	..	..	..	..	..	1	..	..	..	13	20	33	46
107	23	10	3	..	..	..	..	..	..	..	..	..	2	..	..	..	3	6	18	36
108	15	..	..	1	..	..	..	..	..	..	..	..	..	..	..	..	2	3	12	21
109	27	3	..	3	..	..	..	3	..	..	..	..	..	..	..	..	6	3	23	41
110	15	2	..	..	..	..	..	..	..	..	..	..	..	..	..	..	2	2	16	34
111	24	15	..	..	..	..	..	..	..	..	..	..	..	..	..	..	..	5	11	29
112	25	28	6	21	..	..	2	1	..	..	..	..	1	1	..	..	16	..	29	32
113	51	..	..	..	..	..	3	13	..	..	..	..	54	12	..	..	34	30	88	132
114	3	1	..	..	..	..	10	..	..	..	..	..	..	..	..	..	1	..	12	25
115	16	4	3	..	..	..	15	26	..	..	..	..	15	..	..	..	7	5	47	65
116	68	7	12	7	..	..	6	..	..	..	..	..	..	1	..	..	20	23	65	142
117	26	14	7	8	..	..	6	2	..	..	..	..	..	..	..	..	4	11	20	34
118	106	36	4	4	..	..	19	17	..	..	..	..	3	..	..	..	12	45	75	162
119	53	51	..	4	..	..	8	..	..	..	..	..	..	1	..	..	9	22	41	44
120	18	14	..	..	..	..	2	2	..	..	..	..	..	..	..	..	4	3	13	18
121	21	19	..	..	..	..	2	..	..	..	..	..	..	..	..	..	..	..	6	21
122	15	14	..	3	..	..	2	1	..	..	..	..	..	..	..	..	3	3	9	13
123	17	18	1	1	..	..	..	..	..	..	..	..	..	..	..	..	1	4	7	16
124	14	14	3	..	..	..	2	4	..	..	..	..	..	..	..	..	..	3	9	5
125	25	40	2	..	..	..	1	..	..	..	1	..	..	..	..	..	15	5	31	32
126	17	23	1	..	..	..	..	..	..	..	..	..	..	..	..	..	10	2	6	21
127	7	10	..	..	..	..	3	3	..	..	..	..	9	12	..	..	20	10	41	49
128	35	34	6	11	..	..	7	7	..	..	..	..	..	3	..	..	9	..	28	40
129	22	8	..	19	..	..	..	..	..	..	..	..	..	..	..	..	4	..	17	16
130	41	40	7	22	..	...	6	2	..	..	..	..	..	..	..	..	11	..	48	48
131	21	26	2	11	2	..	1	..	..	..	..	..	..	1	..	..	5	..	18	23
132	2	4	10	14	..	..	..	..	..	..	..	..	..	..	..	..	4	3	9	13
133	7	8	..	..	..	..	..	..	..	..	..	..	..	..	..	..	..	..	3	4
134	13	12	1	..	..	..	5	4	..	..	..	..	..	..	..	..	..	3	7	13
135	7	12	..	..	..	..	3	..	..	..	..	..	..	..	..	..	..	..	5	5
136	13	14	..	..	..	..	..	..	..	..	..	..	..	..	..	..	..	..	7	10
137	9	7	..	..	..	..	..	..	..	..	..	..	..	..	..	..	..	..	3	2
138	7	3	..	..	..	..	..	..	..	..	..	..	..	..	..	..	..	..	..	8
139	19	13	..	..	..	..	..	..	..	..	..	..	..	..	..	..	..	..	10	14
140	8	11	..	..	..	..	..	..	..	..	..	..	..	..	..	..	..	3	8	15

Sl. No.	District/Subdivision/Taluk/ Police Station/Village/Town	Area in Sq. miles/ acres	Occupied residential houses		Total No. of persons enumerated			Scheduled Castes		Scheduled Tribes		Literate and educated persons		Total Workers (I—IX)	
			No. of Houses	No. of House-holds	P	M	F	M	F	M	F	M	F	M	F
1	2	3	4	5	6	7	8	9	10	11	12	13	14	15	16
141	Jalasangia	.. ..	28	28	110	51	59	5	6	20	21	25	5	32	26
142	Darupida	.. ..	26	26	111	55	56	11	13	44	43	12	..	36	32
143	Kalungia P	.. ..	39	39	147	66	81	14	7	44	65	20	..	40	9
144	Kaligada	.. ..	38	38	137	73	64	21	17	52	47	10	..	41	28
145	Nahudimaha R	.. ..	20	20	72	42	30	..	..	12	11	9	..	24	21
146	Murudipanga	.. ..	77	77	315	154	161	10	11	99	99	56	14	87	94
147	Sandariju P	.. ..	25	25	98	50	48	17	14	27	32	18	4	26	27
148	Latadi P	.. ..	27	27	105	60	45	..	..	53	38	17	1	34	29
149	Lingamaha	.. ..	20	20	79	36	43	14	18	9	11	8	..	22	10
150	Dulukumaha R	.. ..	29	29	123	61	62	4	5	52	47	36	5	42	32
151	Sugudabadi P, R	.. ..	75	96	391	187	204	28	22	126	77	45	23	107	106
152	Kupukuta P	.. ..	17	17	88	45	43	10	11	19	16	17	4	18	19
153	Balhanga R	.. ..	44	44	185	91	94	..	..	25	33	56	14	45	52
154	Kamarkia R	.. ..	38	38	138	66	72	1	2	43	45	20	6	41	43
155	Lambadikia P	.. ..	45	45	246	116	130	23	18	42	94	55	16	64	63
156	Papasahi	.. ..	29	29	137	64	73	3	3	51	63	14	3	35	35
157	Gumamaha P, R	.. ..	38	38	171	82	89	3	2	29	33	37	3	44	43
158	Tilakapanga R	.. ..	32	32	114	53	61	3	4	45	48	3	..	36	34
159	Dandukupa	.. ..	42	42	177	88	89	7	5	57	61	31	..	53	58
160	Panganaju	.. ..	37	37	157	79	78	18	12	22	26	34	4	43	45
161	Bhaliapada P	.. ..	28	28	119	63	56	6	6	..	..	17	..	35	27
162	Kilakia R	.. ..	31	31	126	60	66	..	..	34	43	11	..	35	38
163	Dadagamaha R	.. ..	21	21	82	40	42	..	..	34	35	6	..	23	21
164	Gunjapanga	.. ..	20	21	86	46	40	..	2	39	29	9	..	25	22
165	Pangalipata	.. ..	11	11	37	18	19	..	..	18	19	2	..	10	12
166	Padarikia	.. ..	42	42	150	68	82	23	18	31	32	24	..	44	52
167	Sukulimaha R	.. ..	11	11	49	21	28	..	..	21	28	2	..	12	11
168	Panamah	.. ..	17	17	68	32	36	3	3	29	33	7	..	19	22
169	Damiguda P	.. ..	23	23	100	51	49	13	14	31	29	34	..	29	29
170	Banda P, Po, R	.. ..	62	62	273	134	139	7	11	123	125	35	3	79	89
171	Aradiluti	.. ..	36	36	131	62	69	14	12	41	53	16	..	42	49
172	Mandasaru M	.. ..	45	45	263	210	53	15	..	80	19	189	4	28	26
173	Bedaguda P	.. ..	42	42	174	92	82	22	17	51	47	9	..	58	51
174	Badajri	.. ..	52	52	188	90	98	31	27	51	62	29	2	54	55
175	Prangamaha R	.. ..	8	8	28	13	15	3	3	10	12	..	..	9	9

contd.

Sl. No.	Workers																			
	I As Cultivator		II As Agricultural Labourer		III In Mining, Quarrying, etc.		IV At Household Industry		V In Manufacturing otherthan Household Industry		VI In Construction		VII In Trade and Commerce		VIII In Transport, Storage and Communications		IX In Other Services		X Non-workers	
	M	F	M	F	M	F	M	F	M	F	M	F	M	F	M	F	M	F	M	F
1	17	18	19	20	21	22	23	24	25	26	27	28	29	30	31	32	33	34	35	36
141	27	20	5	6	..	..	..	..	..	..	..	..	..	..	..	..	..	..	19	33
142	30	30	..	..	..	..	4	1	1	..	..	..	..	..	..	..	1	1	19	24
143	34	4	6	5	..	..	..	..	..	..	..	..	..	..	..	..	..	..	26	72
144	17	13	1	1	1	..	2	2	..	..	..	..	..	..	..	..	20	12	32	36
145	13	10	3	..	..	..	2	1	..	..	..	..	..	..	..	..	6	10	18	9
146	54	35	8	..	..	..	..	..	..	..	..	..	..	..	..	..	25	59	67	67
147	8	1	..	..	..	..	2	..	..	..	..	..	3	..	..	..	13	26	24	21
148	10	5	2	..	2	..	1	..	..	..	..	..	1	..	..	..	18	24	26	16
149	3	2	..	..	..	..	10	6	..	..	..	..	3	..	..	..	6	2	14	33
150	20	18	4	..	..	..	2	1	..	..	..	..	5	..	..	..	11	13	19	30
151	48	48	8	..	..	..	3	9	..	..	..	..	3	..	..	..	45	49	80	98
152	8	6	..	..	..	..	..	..	..	..	..	..	..	..	..	..	10	13	27	24
153	21	26	1	..	1	..	4	2	..	..	..	..	..	..	..	..	18	24	46	42
154	20	21	..	..	..	..	6	2	..	..	..	..	..	..	..	..	15	20	25	29
155	38	33	5	..	..	..	5	5	..	..	..	..	2	..	..	..	14	25	52	67
156	28	7	1	..	..	..	..	..	..	..	..	..	2	..	..	..	4	28	29	38
157	28	15	..	..	..	..	8	22	..	..	..	..	..	..	..	..	8	6	38	46
158	16	14	1	..	..	..	4	..	..	..	..	..	..	..	..	..	15	20	17	27
159	27	30	5	..	..	2	7	6	..	..	..	..	1	..	..	..	13	20	35	31
160	18	22	3	..	..	..	..	..	..	..	..	..	1	..	..	..	21	23	36	33
161	18	16	1	..	..	...	...	..	..	..	..	..	5	1	..	..	11	10	28	29
162	27	34	..	..	..	...	...	..	..	..	..	..	2	..	..	..	6	4	25	28
163	15	15	..	...	...	...	..	..	..	..	..	..	1	1	..	..	7	5	17	21
164	12	13	...	...	...	...	...	..	..	..	..	..	..	..	..	..	13	9	21	18
165	10	12	..	...	..	..	..	..	..	..	..	..	..	..	..	..	..	..	8	7
166	19	21	2	..	1	1	..	..	..	..	..	..	6	3	..	..	16	27	24	30
167	7	6	..	..	..	..	..	..	..	..	..	..	..	..	..	..	5	5	9	17
168	13	15	2	3	..	..	..	..	..	..	..	..	..	..	..	..	4	4	13	14
169	7	8	..	..	2	..	..	2	..	..	..	..	2	..	..	..	18	19	22	20
170	53	61	9	..	2	..	2	..	..	..	..	..	2	..	..	..	11	28	55	50
171	26	33	7	..	..	..	3	..	..	..	..	..	..	..	..	..	6	16	20	20
172	11	13	1	..	..	..	..	..	..	..	..	..	..	..	..	..	16	13	182	27
173	42	32	..	..	..	..	3	..	..	..	..	..	4	..	..	..	9	19	34	31
174	31	37	..	..	5	5	5	..	..	..	..	..	3	..	..	..	10	13	36	43
175	4	4	..	..	2	2	..	..	..	..	..	..	..	..	..	..	3	3	4	6

Sl. No.	District/Subdivision/Taluk/ Police Station/Village/Town	Area in Sq. miles/ acres	Occupied residential houses		Total No. of persons enumerated			Scheduled Castes		Scheduled Tribes		Literate and educated persons		Total Workers (I—IX)	
			No. of Houses	No. of House-holds	P	M	F	M	F	M	F	M	F	M	F
1	2	3	4	5	6	7	8	9	10	11	12	13	14	15	16
176	Tidakia	.. ..	39	39	149	73	76	9	6	43	55	24	2	50	52
177	Pitajarpi	.. ..	5	5	21	9	12	..	...	8	9	4	..	6	5
178	Patamaha	.. ..	36	36	154	70	84	..	...	35	32	27	6	43	48
179	Sihuripanga	.. ...	13	13	49	23	26	..	...	22	24	5	..	14	10
180	Kajuri	.. ..	18	18	85	37	48	13	17	13	14	18	10	22	19
181	Karada P, R	.. ..	112	112	430	221	209	83	59	55	51	62	16	138	133
182	Gudarigam P	.. ..	11	11	48	25	23	6	8	19	15	2	..	14	13
183	Charia	.. ..	4	4	16	11	5	..	..	11	5	2	..	6	4
184	Thuriamba	.. ..	2	2	7	4	3	..	..	4	3	..	..	2	2
185	Dimiripali P	.. ..	12	12	45	18	27	..	..	18	27	..	..	14	15
186	Talaindragoda P	.. ..	25	25	105	52	54	24	27	28	27	11	..	28	28
187	Sikabadi P	.. ..	25	27	93	50	43	4	2	46	41	16	..	39	31
188	Dhepaguda	.. ..	11	11	40	25	15	9	6	14	9	5	..	17	9
189	Saranauti	.. ..	4	4	28	18	10	..	..	18	10	2	..	8	9
190	Sarabapanga	.. ..	16	16	66	35	31	..	..	35	31	6	..	22	15
191	Kanadi P	.. ..	27	33	132	64	68	20	20	36	41	11	8	47	45
192	Kanadikhandagam	.. ..	22	22	89	48	41	..	..	48	41	4	..	30	24
193	Chancherapalli	.. ..	7	7	28	13	15	..	..	13	15	3	..	12	11
194	Ratanapur	.. ..	1	1	6	5	1	..	..	5	1	2	..	2	1
195	Talaguda	.. ..	1	1	3	2	1	..	..	2	1	..	..	2	1
196	Tentulia P	.. ..	24	24	112	57	55	29	21	3	..	16	..	41	35
197	Sunapali	.. ..	9	9	39	19	20	..	..	19	20	1	1	13	11
198	Duba P	... ..	9	9	38	19	19	..	..	19	19	2	..	15	14
199	Atangi P	... ..	15	15	59	28	31	..	..	27	31	..	..	20	21
200	Masahurda	.. ..	1	1	6	2	4	..	..	2	4	..	..	1	..
201	Dangami P	... ..	17	17	59	32	27	..	..	32	27	6	..	23	19
202	Taraput	... ..	7	7	29	14	15	..	..	..	..	2	..	9	10
203	Talapali	... ...	17	17	67	26	41	...	..	26	41	3	1	18	21
204	Sulukuma	... ...	5	5	28	17	11	..	..	..	..	..	..	9	7
205	Tatagam	... ...	9	9	31	14	17	..	..	12	16	..	...	9	13
206	Singarigochha	... ..	5	5	19	9	10	..	..	9	10	..	..	6	4
207	Patriguda P	... ..	16	16	62	30	32	30	32	..	..	2	..	22	18
208	Badabaraba P	.. ..	52	61	257	127	130	40	41	11	5	37	9	76	75
209	Adabana	.. ..	3	3	11	6	5	..	..	6	5	..	..	5	2
210	Nuagan	.. ..	27	27	118	56	62	11	16	..	..	17	..	37	43

contd.

Sl. No.	Workers																			
	I As Cultivator		II As Agricultural Labourer		III In Mining, Quarrying, etc.		IV At Household Industry		V In Manufacturing other than Household Industry		VI In Construction		VII In Trade and Commerce		VIII In Transport, Storage and Communications		IX In Other Services		X Non-workers	
	M	F	M	F	M	F	M	F	M	F	M	F	M	F	M	F	M	F	M	F
1	17	18	19	20	21	22	23	24	25	26	27	28	29	30	31	32	33	34	35	36
176	28	34	1	2	..	..	..	..	..	..	..	..	2	..	..	..	19	16	23	24
177	5	5	1	..	..	..	..	..	..	..	..	..	..	..	..	..	..	..	3	7
178	32	42	..	..	..	..	..	..	..	..	..	..	..	..	..	..	11	6	27	36
179	9	10	..	..	..	..	..	..	..	..	..	..	..	..	..	..	5	..	9	16
180	12	17	..	..	1	2	2	..	..	..	..	..	1	..	..	..	6	..	15	29
181	51	7	69	124	..	..	2	..	..	..	..	..	6	..	..	..	10	2	83	76
182	10	..	..	10	..	..	..	..	..	..	..	..	..	..	..	..	4	3	11	10
183	4	..	2	4	..	..	..	..	..	..	..	..	..	..	..	..	..	..	5	1
184	2	..	..	2	..	..	..	..	..	..	..	..	..	..	..	..	..	..	2	1
185	12	15	2	..	..	..	..	..	..	..	..	..	..	..	..	..	..	..	4	12
186	9	..	9	18	..	..	10	10	..	..	..	..	..	..	..	..	..	..	24	26
187	26	..	..	20	..	..	..	..	..	..	..	..	..	..	..	..	13	11	11	12
188	6	1	10	8	..	..	..	..	..	..	..	..	1	..	..	..	..	..	8	6
189	5	..	..	9	..	..	..	..	..	..	..	..	..	..	..	..	3	..	10	1
190	16	..	..	12	..	..	..	..	..	..	..	..	..	..	..	..	6	3	13	16
191	19	..	15	44	..	..	..	..	..	..	..	..	1	..	..	..	12	1	17	23
192	10	..	13	24	..	..	..	..	..	..	..	..	..	..	..	..	7	..	18	17
193	9	7	3	4	..	..	..	..	..	..	..	..	..	..	..	..	..	..	1	4
194	2	1	..	..	..	..	..	..	..	..	..	..	..	..	..	..	..	..	3	..
195	..	..	2	1	..	..	..	..	..	..	..	..	..	..	..	..	..	..	..	..
196	27	18	4	13	..	..	5	2	..	..	..	..	..	2	..	..	5	..	16	20
197	2	..	4	11	..	..	..	..	..	..	..	..	..	..	..	..	7	..	6	9
198	10	..	1	8	..	..	..	..	..	..	..	..	..	..	..	..	4	6	4	5
199	20	..	..	21	..	..	..	..	..	..	..	..	..	..	..	..	..	..	8	10
200	1	..	..	..	..	..	..	..	..	..	..	..	..	..	..	..	..	..	1	4
201	19	..	..	19	..	..	..	..	..	..	..	..	..	..	..	..	4	..	9	8
202	5	..	2	4	..	..	..	..	..	..	..	..	..	..	..	..	2	6	5	5
203	11	..	6	19	..	..	..	1	..	..	..	..	..	..	..	..	1	1	8	20
204	4	..	5	7	..	..	..	..	..	..	..	..	..	..	..	..	..	..	8	4
205	9	10	..	3	..	..	..	..	..	..	..	..	..	..	..	..	..	..	5	4
206	3	..	..	4	..	..	..	..	..	..	..	..	..	..	..	..	3	..	3	6
207	12	11	..	4	..	..	..	..	..	..	..	..	..	..	..	..	10	3	8	14
208	37	6	4	61	..	..	6	..	..	..	..	..	..	..	..	..	29	8	51	55
209	3	..	..	2	..	..	..	..	..	..	..	..	..	..	..	..	2	..	1	3
210	30	..	5	40	..	..	..	..	..	..	..	..	..	..	..	..	2	3	19	19

Sl. No.	District/Subdivision/Taluk/ Police Station/Village/Town	Area in Sq. miles/ acres	Occupied residential houses		Total No. of persons enumerated			Scheduled Castes		Scheduled Tribes		Literate and educated persons		Total Workers (I—IX)	
			No. of Houses	No. of House-holds	P	M	F	M	F	M	F	M	F	M	F
1	2	3	4	5	6	7	8	9	10	11	12	13	14	15	16
211	Kantibana P	.. ..	14	14	52	24	28	..	..	24	28	3	..	16	18
212	Podhamari P	.. ..	42	42	157	69	88	22	16	..	..	22	..	52	53
213	Barapalli P	-- ..	13	13	52	25	27	..	..	16	17	..	2	16	17
214	Banjar	.. ..	8	8	31	16	15	..	..	..	..	6	..	11	9
215	Jokara	.. ..	9	9	40	22	18	..	..	22	18	4	..	14	12
216	Kalapata	.. ..	37	37	159	82	77	3	5	26	22	7	..	59	53
217	Panasadiha	.. ..	5	5	20	10	10	..	..	10	10	..	..	8	6
218	Kakudipalli	.. ..	6	6	21	11	10	..	..	11	10	..	..	9	6
219	Khambarakhadi P	.. ..	44	44	195	88	107	33	58	55	49	6	..	66	66
220	Badangi	.. ..	6	6	24	14	10	..	..	14	10	2	..	9	6
221	Baraeju	.. ..	12	12	59	29	30	..	..	29	30	3	..	23	17
222	Barapalli	.. ..	5	5	16	8	8	..	..	..	..	3	..	4	5
223	Sanabaraba	.. ..	32	32	131	71	60	7	5	..	..	3	..	42	41
224	Nitibadi P	.. ..	18	18	75	38	37	..	..	37	35	16	3	19	22
225	Nuagam	.. ..	3	3	11	4	7	..	..	..	..	4	..	4	5
226	Kadiballi P	.. ..	2	2	8	3	5	..	..	3	5	..	..	3	5
227	Kadirima	.. ..	3	3	14	7	7	..	..	7	7	..	..	5	4
228	Badajandarghar P	.. ..	36	36	149	82	67	9	9	15	14	42	6	50	35
229	Kendakhari P	.. ..	13	13	66	38	28	..	..	31	25	8	..	24	16
230	Sampetha P	.. ..	6	6	33	12	21	..	..	6	13	..	..	10	12
231	Naipada P	.. ..	13	13	57	30	27	1	..	11	6	15	4	18	18
232	Ranaba P	.. ..	67	67	273	145	128	13	16	2	..	92	36	85	65
233	Iripikuta	.. ..	19	19	94	49	45	3	1	..	..	10	5	29	22
234	Patrapur	.. ..	21	21	93	39	54	12	7	16	12	22	4	28	30
235	Badabali	.. ..	13	13	68	34	34	10	6	..	..	11	3	20	19
236	Kanasaru	.. ..	14	14	69	39	30	10	6	14	10	16	..	19	15
237	Ganiamentu	.. ..	6	6	25	13	12	..	..	13	12	5	..	8	7
238	Bhitarjodi	.. ..	14	14	50	22	28	..	..	..	..	8	2	14	18
239	Chakapadu	.. ..	6	6	40	24	16	..	..	..	..	6	1	13	10
240	Mankadaganda	.. ..	7	7	40	21	19	5	5	..	..	7	..	15	12
241	Risabhuin P	.. ..	21	21	97	55	42	4	4	23	16	6	..	35	26
242	Talabarada P	.. ..	32	32	129	62	67	9	7	13	19	26	5	43	48
243	Dadaju	.. ..	9	9	50	21	29	10	11	..	..	2	..	12	18
244	Nuapalli	.. ..	3	3	14	5	9	2	3	..	..	2	..	4	3
245	Kankadamaha	.. ..	9	9	37	20	17	..	..	20	17	..	..	12	12

contd.

Sl. No.	Workers																			
	I As Cultivator		II As Agricultural Labourer		III In Mining, Quarrying, etc.		IV At Household Industry		V In Manufacturing other than Household Industry		VI In Construction		VII In Trade and Commerce		VIII In Transport, Storage and Communications		IX In Other Services		X Non-workers	
	M	F	M	F	M	F	M	F	M	F	M	F	M	F	M	F	M	F	M	F
1	17	18	19	20	21	22	23	24	25	26	27	28	29	30	31	32	33	34	35	36
211	11	13	5	5	..	..	..	..	..	..	..	..	..	..	..	..	..	..	8	10
212	31	27	10	26	3	..	..	..	..	..	..	..	2	..	..	..	6	..	17	35
213	6	1	4	16	..	..	..	..	..	..	..	..	..	..	..	..	6	..	9	10
214	3	..	8	9	..	..	..	..	..	..	..	..	..	..	..	..	..	..	5	6
215	8	..	6	12	..	..	..	..	..	..	..	..	..	..	..	..	..	..	8	6
216	32	23	20	30	1	..	6	..	..	..	..	..	..	..	..	..	..	..	23	24
217	5	..	3	6	..	..	..	..	..	..	..	..	..	..	..	..	..	..	2	4
218	9	..	..	6	..	..	..	..	..	..	..	..	..	..	..	..	..	..	2	4
219	34	..	12	48	..	..	..	..	..	..	..	..	..	..	..	..	20	18	22	41
220	9	..	..	6	..	..	..	..	..	..	..	..	..	..	..	..	..	..	5	4
221	15	17	8	..	..	..	..	..	..	..	..	..	..	..	..	..	..	..	6	13
222	2	1	2	4	..	..	..	..	..	..	..	..	..	..	..	..	..	..	4	3
223	23	1	19	40	..	..	..	..	..	..	..	..	..	..	..	..	..	..	29	19
224	9	..	5	22	..	..	..	..	..	..	..	..	..	..	..	..	5	..	19	15
225	4	5	..	..	..	..	..	..	..	..	..	..	..	..	..	..	..	..	..	2
226	..	..	3	5	..	..	..	..	..	..	..	..	..	..	..	..	..	..	..	..
227	4	..	1	4	..	..	..	..	..	..	..	..	..	..	..	..	..	..	2	3
228	26	2	16	30	..	..	1	..	..	..	..	..	1	..	..	..	6	3	32	32
229	20	..	4	16	..	..	..	..	..	..	..	..	..	..	..	..	..	..	14	12
230	4	..	..	12	..	..	..	..	..	..	..	..	..	..	..	..	6	..	2	9
231	7	..	7	18	..	..	2	..	..	..	..	..	1	..	..	..	1	..	12	9
232	39	9	..	28	..	10	8	10	..	..	..	..	6	2	1	..	31	6	60	63
233	19	..	10	22	..	..	..	..	..	..	..	..	..	..	..	..	..	..	20	23
234	7	5	15	19	..	..	2	5	..	..	..	..	1	1	..	..	3	..	11	24
235	10	..	8	19	..	..	2	..	..	..	..	..	..	..	..	..	..	..	14	15
236	15	5	3	10	..	..	..	..	..	..	..	..	..	..	..	..	1	..	20	15
237	7	..	..	..	..	..	1	7	..	..	..	..	..	..	..	..	..	..	5	5
238	9	..	3	18	..	..	..	..	..	..	..	..	1	..	..	..	1	..	8	10
239	8	..	5	10	..	..	..	..	..	..	..	..	..	..	..	..	..	..	11	6
240	7	..	7	12	..	..	1	..	..	..	..	..	..	..	..	..	..	..	6	7
241	19	..	15	26	..	..	..	..	..	..	..	..	1	..	..	..	..	..	20	16
242	23	..	12	46	..	..	4	1	..	..	..	..	2	..	..	..	2	1	19	19
243	9	..	2	18	..	..	..	..	..	..	..	..	1	..	..	..	..	..	9	11
244	4	..	..	3	..	..	..	..	..	..	..	..	..	..	..	..	..	..	1	6
245	9	..	3	12	..	..	..	..	..	..	..	..	..	..	..	..	..	..	8	5

Sl. No	District/Subdivision/Taluk/ Police Station/Village/Town	Area in Sq. miles/ acres	Occupied residential houses		Total No. of persons enumerated			Scheduled Castes		Scheduled Tribes		Literate and educated persons		Total Workers (I–IX)	
			No. of Houses	No. of House-holds	P	M	F	M	F	M	F	M	F	M	F
1	2	3	4	5	6	7	8	9	10	11	12	13	14	15	16
246	Pipalagadi P	.. ..	6	6	24	13	11	13	11	..	..	1	..	8	9
247	Kurukuta P	.. ..	11	11	35	17	18	..	..	..	..	10	2	11	9
248	Babagoda	.. —	52	54	212	118	94	18	13	88	69	44	..	78	46
249	Gandaribuyi	.. ..	12	12	59	27	32	11	2	..	..	6	3	18	17
250	Ghatikhariguda	.. ..	36	36	167	91	76	11	14	24	18	43	10	52	42
251	Chingudisola	.. ..	4	4	15	9	6	..	..	..	..	2	..	4	4
252	Mundamaha	.. ..	1	1	4	3	1	..	..	..	..	3	..	3	1
253	Dakapanka	.. ..	23	23	92	46	46	17	18	17	20	6	1	30	29
254	Dimiripali	.. ..	18	18	59	28	31	5	4	..	..	10	..	20	18
255	Sahajakhol	.. ..	18	18	89	44	45	..	..	22	25	19	6	31	28
256	Uparkarabadi	.. ..	4	4	14	8	6	..	..	..	..	3	..	6	5
257	Putukuma	.. ..	12	12	41	20	21	..	..	20	21	11	4	17	13
258	Badakhaman	.. ..	6	7	43	21	22	..	..	9	18	8	3	11	12
259	Bariguda P	.. ..	6	6	25	15	10	..	..	..	..	7	..	9	7
260	Burapanka P	.. ..	3	3	19	12	7	..	..	12	7	5	..	5	4
261	Mahaguda	.. ..	8	8	39	17	22	17	22	..	..	5	..	10	8
262	Talakarabadi P	.. ..	5	5	28	15	13	..	..	14	13	3	..	12	7
263	Turapanga S	.. ..	14	14	51	26	25	1	..	4	7	10	..	21	16
264	Salapaguda	.. ..	10	10	51	22	29	..	..	..	..	9	3	14	19
265	Sikriguda P	.. ..	8	8	33	15	18	..	..	..	..	8	2	10	7
266	Landabali P	.. ..	39	40	151	76	75	21	19	..	..	24	6	48	49
267	Sarasapata P	.. ..	14	14	65	35	30	1	1	34	29	6	..	17	15

concld.

Sl. No.	Workers																			
	I As Cultivator		II As Agricultural Labourer		III In Mining, Quarrying, etc.		IV At Household Industry		V In Manufacturing other than Household Industry		VI In Construction		VII In Trade and Commerce		VIII In Transport, Storage and Communications		IX In Other Services		X Non-workers	
	M	F	M	F	M	F	M	F	M	F	M	F	M	F	M	F	M	F	M	F
1	17	18	19	20	21	22	23	24	25	26	27	28	29	30	31	32	33	34	35	36
246	4	..	4	9	..	..	..	..	..	..	..	..	..	..	..	..	..	..	5	2
247	7	..	2	9	..	..	1	..	..	..	..	..	..	..	..	..	1	..	6	9
248	45	10	23	36	3	..	..	..	..	..	..	..	..	..	..	..	7	..	40	48
249	11	1	6	16	..	..	1	..	..	..	..	..	..	..	..	..	..	..	9	15
250	49	..	..	42	..	..	..	..	..	..	..	..	..	..	..	..	3	..	39	34
251	4	..	..	4	..	..	..	..	..	..	..	..	..	..	..	..	..	..	5	2
252	1	..	2	1	..	..	..	..	..	..	..	..	..	..	..	..	..	..	..	..
253	20	..	7	29	2	..	..	..	..	..	..	..	1	..	..	..	..	..	16	17
254	15	..	2	18	..	..	3	..	..	..	..	..	..	..	..	..	..	..	8	13
255	18	..	10	26	..	..	1	..	..	..	..	..	1	2	..	..	1	..	13	17
256	4	..	2	5	..	..	..	..	..	..	..	..	..	..	..	..	..	..	2	1
257	6	..	6	..	1	..	1	13	..	..	..	..	..	..	..	..	3	..	3	8
258	8	..	3	12	..	..	..	..	..	..	..	..	..	..	..	..	..	..	10	10
259	8	..	..	7	..	..	..	..	..	..	..	..	..	..	..	..	1	..	6	3
260	2	..	2	4	..	..	..	..	..	..	..	..	..	..	..	..	1	..	7	3
261	5	..	5	8	..	..	..	..	..	..	..	..	..	..	..	..	..	..	7	14
262	3	..	8	7	..	..	..	..	..	..	..	..	..	..	..	..	1	..	3	6
263	15	..	6	16	..	..	..	..	..	..	..	..	..	..	..	..	..	..	5	9
264	12	4	..	15	..	..	..	..	..	..	..	..	..	..	..	..	2	..	18	10
265	8	..	2	7	..	..	..	..	..	..	..	..	..	..	..	..	..	..	5	11
266	13	9	13	17	1	..	9	5	..	..	..	..	1	1	..	..	11	17	28	26
267	17	..	..	15	..	..	..	..	..	..	..	..	..	..	..	..	..	..	18	15

LIST OF UNINHABITED VILLAGES—RAIKIA PS

Sl. No.	Names of Villages
268	Madangigocha
269	Mungigaon
270	Berasindi
271	Barabasahi
272	Kurudu
273	Maligada
274	Andharkhol
275	Thuriamber

LIST OF INDUSTRIES IN THE DISTRICT OF BAUDH-KHONDMALS

The table furnished hereafter gives a list of industries conducted in the urban and rural areas of district Baudh-Khondmals. The list has been prepared in the following manner :—

Various industries existing in a particular village were enlisted at first. The villages were then arranged in the order in which they appear in the Village Directory. In this manner the list of villages within one particular police station was completed. This was followed by similar lists of other police stations, one after the other.

Indication of the existence of a particular industry is given against the village concerned, not by mentioning the descriptive name of the industry, but by recording the code number of the industry, as prescribed under the Indian Standard Industrial Classification Scheme. This code number is followed by another figure enclosed in brackets which represents the total number of establishments relating to that particular industry existing within the village concerned.

In presenting the consolidated list of a police station, first of all the aggregate list of industries for the police station as a unit has been given. This aggregate list is then broken up into a consolidated list for rural areas and a similar list for urban areas, if the police station has got both rural and urban areas. Similar procedure has been adopted in presenting the consolidated list for the district. Lastly comes the individual village list, indicating all such villages as may have one or more industries. Names of villages which have no industry of any approved type, have been omitted from the list.

The industrial code numbers have been exhibited against a village (or police station or district as the case may be) in ascending order. For example, Division "0" of the I.S.I.C. Scheme appears first, followed by Division "2 & 3".

A list of code numbers showing against each, the name of the industry to which it relates is furnished in the note to Table B-IV Part C of the General Economic Tables for convenience of reference.

AGGREGATE LIST FOR DISTRICT

040 (26), 200 (1), 202 (8), 205 (11), 206 (3), 207 (477), 211 (3), 212 (73), 220 (1), 221 (9), 224 (12), 231 (224), 235 (1,852), 236 (1), 238 (3), 239 (27), 244 (39), 264 (10), 271 (2), 273 (40), 274 (5), 278 (1), 279 (3), 281 (16), 283 (260), 288 (855), 289 (1), 301 (1), 310 (2), 311 (19), 335 (1), 340 (3), 342 (4), 344 (3), 350 (690), 360 (3), 365 (45), 367 (1), 369 (593), 388 (2), 393 (391), 394 (10), 399 (3) ;

Rural

040 (24), 202 (8), 205 (11), 206 (3), 207 (475), 211 (2), 212 (73), 220 (1), 221 (9), 224 (12) ,231 (224), 235 (1,745), 238 (3), 239 (27), 244 (39), 273 (29), 274 (5), 278 (6), 279 (3), 281 (11), 283 (260), 288 (837), 289 (1), 310 (1), 311 (4), 335 (1), 340 (3), 342 (3), 344 (3), 350 (690), 360 (3), 365 (39), 369 (592), 393 (355), 394 (10), 399 (1) ;

Urban

040 (2), 200 (1), 207 (2), 211 (1), 235 (107), 236 (1), 264 (10), 271 (2), 273 (11), 278 (1), 281 (5), 288 (18), 301 (1), 310 (1), 311 (15), 342 (1), 365 (6), 367 (1), 369 (1), 388 (2), 393 (36), 399 (2) ;

PHULBANI PS (ALL RURAL)

I. AGGREGATE LIST FOR PS

040 (3), 207 (16), 231 (17), 235 (59), 244 (24), 283 (27), 288 (27), 289 (1), 350 (45), 369 (42), 393 (19) ;

II. VILLAGEWISE LIST

1 Phulbani .. 040 (3), 207 (1), 283 (6), 350 (2), 369 (6), 393 (3);
2 Damigam .. 235 (1), 283 (1), 393 (1);
4 Dakpala .. 235 (1);
7 Penjisahi .. 283 (1), 393 (1) ;
8 Jiringipoda .. 283 (1) ;
15 Boikumpa .. 231 (5), 244 (5);
16 Mularujangi .. 235 (4) ;
19 Pitabari .. 283 (1) ;
23 Dangirikia .. 235 (4), 369 (1);
24 Larisapada .. 235 (1);
26 Biragoda .. 235 (5), 283 (4);
27 Ganjuguda .. 207 (2), 350 (11), 393 (2);
30 Gerengili .. 207 (1);
37 Luhurubali .. 235 (10), 369 (1) ;
38 Allami .. 235 (4), 369 (1), 393 (1);
39 Mardeju .. 235 (3),
41 Majaganda .. 231 (3), 289 (1);
42 Bulungi .. 235 (3) ;
43 Bisipoda .. 235 (3), 283 (4), 288 (2), 393 (2) ;
44 Dehurisahi .. 393 (1);
45 Asirisahi .. 283 (1);
50 Srasananda .. 235 (3) ;
52 Kudipunja .. 369 (1) ;

PHULBANI PS (ALL RURAL)—*concld.*

54 Dedikeju .. 288 (3) ;
57 Boida .. 369 (1) ;
72 Lahabadi .. 288 (10) ;
77 Keridi .. 207 (1), 350 (17), 369 (2);
79 Dangulu .. 207 (2), 235 (2), 350 (1), 369 (3) ;
80 Minia .. 207 (1), 283 (1) ;
94 Konali .. 369 (1) ;
98 Gumagod .. 235 (1), 369 (1);
104 Badisuga .. 235 (4) ;
106 Bangalapoda .. 393 (3) ;
119 Pisupodar .. 288 (2), 369 (1), 393 (1) ;
121 Goirabata .. 369 (1);
124 Gudrisahi .. 231 (2) ;
128 Luhurasahi .. 369 (6) ;
132 Nakudipanga .. 369 (1) ;
136 Dumurigoda .. 235 (5) ;
149 Talpoda .. 350 (1) ;
151 Padeli .. 350 (1), 393 (1) ;
154 Arapaju 235 (5), 393 (1) ;
156 Sujapaju .. 369 (1) ;
159 Katrapada .. 350 (1) ;
163 Tarapodar .. 244 (5) ;
169 Ramadi .. 369 (3) ;
170 Dodaki .. 207 (1), 244 (8) ;
171 Kanidoni .. 244 (3) ;
172 Jarmukumpa .. 244 (3), 283 (1), 369 (3) ;
175 Dumburipada .. 369 (1) ;
177 Dubagarh .. 207 (2), 231 (7), 288 (2), 393 (1) ;
181 Bellapodar .. 369 (1) ;
182 Kuiripoda .. 207 (2), 288 (5), 350 (3), 369 (1), 393 (1);
186 Dadakumpa .. 369 (1) ;
217 Sosakera .. 283 (1) ;
220 Sartagoda .. 283 (2) ;
221 Tudipaju .. 350 (3) ;
230 Kamapodar .. 288 (2) ;
247 Krandimaska .. 207 (1), 369 (1) ;
250 Sudreju .. 207 (1) ;
257 Bhetikhole .. 350 (4) ;
264 Sudrukumpa .. 207 (1), 283 (1);
270 Landrupoda .. 369 (1) ;
276 Janimendi .. 369 (1) ;
281 Patiamba .. 369 (1) ;
300 Bilabadi .. 283 (2) ;
307 Dolapoda .. 350 (1) ;
335 Pidhiapada .. 288 (1) ;

PHIRINGIA PS (ALL RURAL)

I. AGGREGATE LIST FOR PS

207 (30), 235 (192), 283(1), 288 (56), 350 (94), 369 (86), 393 (54) ;

II. VILLAGEWISE LIST

8 Kareketta .. 369 (1) ;
13 Sanoradoma .. 288 (2) ;
16 Tadikela .. 288 (2) ;
21 Barchedi .. 369 (1) ;
23 Kumbharu .. 288 (2) ;
26 Baliapada .. 207 (3) ;
27 Gadiapadar .. 350 (1), 393 (2) ;
29 Baniasahi .. 350 (1) ;
31 Baupanga .. 369 (2) ;
32 Billuri .. 393 (1) ;
43 Sipajodi Takabadi .. 350 (3) ;
44 Beladuli .. 369 (1) ;
51 Kiukupa .. 369 (1) ;
58 Kamtena .. 350 (1), 369 (1) ;
68 Kadikatta .. 369 (1) ;
70 Jugamardi .. 350 (4) ;
78 Talapanga .. 369 (1) ;
79 Deheja .. 207 (1), 288 (1), 350 (2), 369 (1) ;
80 Sapiguda .. 288 (3) ;
82 Kapadi .. 288 (1) ;
120 Burudiguda .. 288 (1) ;
124 Kulatpada Tramberketa 369 (1) ;
137 Kadipari .. 350 (4) ;
139 Kambepadar .. 350 (2), 393 (1) ;
142 Sarenipaju .. 369 (2) ;
149 Kadisaru .. 393 (1) ;
161 Darisuga .. 350 (1) ;
167 Dubalanga .. 288 (2) ;
171 Jalapadar .. 207 (1), 288 (1) ;
174 Salaguda .. 235 (1), 369 (2) ;
175 Daunsapalli .. 369 (2) ;
176 Bakipanga .. 350 (5) ;
181 Badapaju .. 369 (1) ;
224 Rakadi .. 369 (1) ;
225 Srihani .. 350 (1) ;
227 Palchi .. 369 (1) ;
240 Tatrakoju .. 393 (3) ;
298 Sasipadar .. 369 (1) ;
299 Madurga .. 207 (1), 288 (1) ;
304 Ranimilika .. 288 (1);
305 Jakangisahi .. 350 (2) ;
306 Kutunipadar. .. 288 (2), 350 (1) ;
307 Brungibali .. 207 (1), 369 (1) ;
308 Bakarmunda .. 235 (1) ;
316 Khajuripada .. 288 (1) ;
322 Masarganda .. 235 (18), 350 (3) ;
323 Tambhapospa .. 393 (2) ;
324 Udigiri .. 235 (1) ;
325 Goodugam .. 369 (1) ;
326 Talapada .. 369 (1) ;
329 Krupali .. 288 (1) ;
338 Sunakhadu .. 235 (5), 369 (4) ;
342 Kotapanga .. 235 (6), 350 (3), 369 (2);
343 Gopipader .. 235 (2) ;
347 Ragudisahi .. 207 (3), 350 (4) ;
350 Baskapati .. 393 (1) ;
358 Tandrigan .. 369 (1) ;
363 Bhendrapalli .. 207 (3), 235 (12) ;
377 Prangapada .. 350 (1) ;
383 Jangarsahi .. 369 (1) ;
392 Kaduraha .. 235 (1) ;
393 Brungajodi .. 235 (1) ;
396 Mahalingia .. 369 (1) ;
397 Baimunda .. 235 (1) ;
398 Gajurighati .. 369 (1) ;
410 Kelapada .. 235 (4) ;
411 Karandiballi .. 235 (6) ;
414 Tilakpada .. 369 (1) ;
417 Barasahi .. 207 (5), 235 (12), 288 (2), 350 (9), 369 (1) ;
423 Dubsara .. 235 (12), 350 (1) ;
434 Kutiguda .. 235 (4), 283 (1) ;
436 Nuapadar .. 369 (1) ;
437 Billupadar .. 393 (1) ;
443 Pidiasaru .. 207 (4), 235 (4), 350 (1) ;
444 Kailapada .. 235 (26), 288 (3) ;
448 Pudsuga .. 207 (1), 235 (19), 350 (7), 393(1) ;
453 Ganjupanga .. 235 (2) ;
456 Bandhagada .. 350 (2), 393 (4) ;
459 Mandiapada .. 350 (3) ;
461 Pikaradi .. 235 (10) ;
462 Jampakali .. 235 (15) ;
463 Chadiapalli .. 207 (1), 350 (3), 369 (2), 393 (16) ;
464 Bijukuti .. 369 (1) ;
467 Podapara .. 369 (2) ;
471 Milumuha .. 235 (3) ;
474 Madanbadi .. 350 (1) ;
482 Budapadar .. 235 (3), 350 (1) ;
484 Jujerapada .. 350 (1), 369 (1) ;
485 Baudipada .. 350 (1) ;
486 Saruma .. 369 (1) ;
488 Sanagadu .. 369 (1) ;

PHIRINGIA PS (ALL RURAL)—*concld.*

491 Kusumnaju .. 369 (2) ;
503 Kandupadar .. 288 (8) ;
504 Jargipadara .. 369 (1), 393 (1) ;
505 Singabadi .. 369 (2) ;
506 Kutibari .. 235 (1) ;
509 Pandupadar .. 235 (1) ;
510 Dengamaha .. 350 (6) ;
511 Kambasahi .. 288 (4) ;
521 Lambapadara .. 207 (1), 288 (1), 393 (2) ;
522 Gunaraju .. 369 (2) ;
536 Nedipada .. 235 (4) ;
543 Sulepada .. 369 (1) ;
550 Kalipanga .. 369 (1) ;
552 Kambapadar .. 288 (1) ;
560 Kambapadar .. 369 (2) ;
561 Brudipada .. 288 (2), 369 (1) ;
563 Rangapanga .. 288 (1), 393 (10) ;
564 Kudeketa .. 288 (2) ;
566 Madipada .. 288 (1) ;
567 Katramaska .. 288 (1) ;
568 Satakoso .. 288 (1) ;
569 Srabapada .. 288 (1) ;
570 Pattangi .. 369 (1) ;
573 Sunardei .. 350 (2) ;
576 Dabarbali .. 288 (1) ;
577 Badajodi .. 369 (1) ;
578 Dami .. 288 (2) ;
579 Kiamunda .. 207 (3), 288 (2), 350 (4) ;
581 Gadapanga .. 350 (1), 369 (2) ;
584 Kaladi .. 369 (1) ;
586 Sarupada .. 369 (1) ;
587 Kalikuti .. 369 (1) ;
589 Tamtingia .. 369 (3) ;
590 Labedi .. 369 (2) ;
591 Dangapada .. 369 (5) ;
592 Markali .. 369 (1) ;
594 Badepanga .. 369 (1) ;
600 Jurudi .. 369 (1) ;
611 Singilipanga .. 350 (3) ;
613 Bakipada .. 350 (1) ;
617 Migudipadar .. 369 (1) ;
623 Suganpadar .. 369 (1) ;
635 Dandasahi .. 350 (2), 393 (3) ;
638 Ujumuspa .. 350 (1), 369 (1) ;
641 Badiguda .. 207 (2), 235 (2), 288 (1), 369 (3) ;
643 Milupada .. 288 (1) ;
646 Dangedikia .. 235 (2) ;
647 Kutipadar .. 235 (2), 369 (1) ;
649 Penupada .. 235 (2) ;
650 Barapada .. 235 (2) ;
651 Kambapadara .. 235 (1) ;
653 Bagali .. 350 (3), 369 (1) ;
657 Kenduguda .. 235 (6), 350 (2), 393 (3);
658 Kapadipada .. 393 (2) ;
659 Kulikunda .. 369 (1) ;

KHAJURIPADA PS (ALL RURAL)

I. AGGREGATE LIST FOR PS

040 (3), 207 (29), 231 (6), 235 (176), 283 (6), 288 (30), 340 (1), 344 (3), 350 (38), 369 (46), 393 (6), 394 (2) ;

II. VILLAGEWISE LIST

4 Dehengi .. 350 (14) ;
6 Darada .. 235 (3), 288 (7), 369 (8) ;
9 Sorachad .. 235 (16) ;
10 Bhaliapada .. 207 (1), 235 (3), 288 (2) ;
12 Budarakadi .. 288 (3) ;
21 Arapaju .. 235 (1), 288 (6), 369 (5) ;
24 Bhuktakanali .. 235 (5) ;
25 Kaladi .. 235 (11), 369 (1) ;
26 Nediguda .. 235 (4) ;
27 Podapada .. 235 (1) ;
28 Titrapanga .. 350 (1) ;
29 Suduli .. 207 (1) ;
31 Khoumunda .. 369 (1) ;
36 Gudari .. 350 (1) ;
38 Dutipada .. 207 (2), 350 (5), 369 (2) ;
39 Jamjhori .. 350 (4), 369 (1) ;
41 Sakadi .. 369 (1), 394 (1) ;
42 Bedanpaju .. 369 (1), 394 (1) ;
44 Balapadar .. 235 (3) ;
45 Rujipada .. 369 (1);
48 Majhipada .. 369 (1) ;
52 Barikumpa .. 235 (1), 340 (1), 369 (1) ;
53 Gumrikhol .. 207 (2), 235 (7) ;
61 Garakumpa .. 235 (1) ;
63 Khaliberena .. 207 (1) ;
69 Ranapatuli .. 207 (2), 350 (2), 369 (2) ;
70 Jhagadapata .. 235 (2), 369 (1) ;
73 Nuagam .. 207 (2), 235 (4), 283 (3); 288 (1), 393 (4) ;
75 Musuguda .. 235 (2) ;
76 Napakumpa .. 207 (1), 235 (1), 350 (1) ;
78 Jhampi .. 207 (1), 288 (4), 350 (3) ;
80 Dalpada .. 235 (3), 288 (2) ;
83 Urumuda .. 207 (1), 235 (4), 283 (1) ;
84 Penaballi .. 235 (31) ;
88 Pandrisuga .. 235 (2) ;
91 Nedrikhol .. 235 (15) ;
92 Kumbegoda .. 207 (1) ;
93 Khajuripada .. 040 (3), 207 (1), 235 (2), 283 (1), 350 (1), 369 (2), 393 (1) ;
102 Baikumpa .. 207 (1), 369 (3) ;
105 Sambepadar .. 235 (3) ;
109 Maliksahi .. 207 (1), 288 (1), 344 (3), 350 (2), 369 (1) ;
112 Bandhapanasahi .. 235 (4) ;
116 Khetapaju .. 207 (1), 350 (1) ;
122 Malikpada .. 207 (2) ;
126 Padarbadi .. 235 (7) ;
129 Adasipada .. 207 (1), 283 (1), 369 (2) ;
133 Ghodapathara .. 207 (1), 350 (3) ;
140 Kurapali .. 235 (7) ;
143 Bariagoda .. 207 (1) ;
148 Chhandrupadar .. 235 (10) ;
151 Bidukhol .. 235 (6) ;
153 Sikirikhol .. 235 (1) ;
154 Lambabadi .. 207 (1), 235 (1), 288 (4), 369 (1) ;
156 Kalipadar .. 235 (1) ;
160 Medugam .. 235 (3) ;
165 Danju .. 235 (3) ;
168 Janelkumpa .. 369 (1) ;
173 Pakadamba .. 235 (1) ;
178 Prikudi .. 369 (1) ;
180 Jalangapadar .. 235 (3) ;
181 Kukurkumpa .. 369 (1) ;
182 Raikhol .. 207 (2), 369 (2) ;
185 Sidingi .. 235 (4) ;
187 Pindabadi .. 207 (2) ;
195 Khutuladara .. 369 (2) ;
203 Dimbirikhol .. 369 (2) ;
206 Keridiguda .. 231 (1), 369 (2) ;
207 Malgundri .. 231 (1) ;
210 Bhanjarmunda .. 393 (1) ;
212 Suradei .. 231 (1) ;
213 Barepada .. 231 (3) ;

BAUDH PS

I. AGGREGATE LIST FOR PS

040 (2), 200 (1), 207 (138), 211 (1), 212 (2), 231 (1), 235 (589), 236 (1), 264 (10), 271 (2), 273 (11), 278 (1), 281 (5), 283 (31), 288 (130), 301 (1), 310 (2), 311 (15), 342 (1), 350 (127), 365 (7), 367 (1), 369 (29), 388 (2), 393 (75), 394 (4), 399 (2) ;

Rural

207 (136), 212 (2), 231 (1), 235 (482), 283 (31), 288 (112 310 (1), 350 (127), 365 (1), 369 (28), 393 (39), 394 (4);

Urban

040 (2), 200 (1), 207 (2), 211 (1), 235 (107), 236 (1), 264 (10), 271 (2), 273 (11), 278 (1), 281 (5), 288 (18), 301 (1), 310 (1), 311 (15), 342 (1), 365 (6), 367 (1), 369 (1), 388 (2); 393 (36), 399 (2) ;

II. VILLAGEWISE LIST

1 Subarnapur .. 235 (31) ;
2 Anandapur .. 235 (5) ;
3 Chandrapur .. 350 (5), 365 (1) ;
5 Sapadohali .. 288 (14) ;
6 Laxmiprasad .. 235 (43), 350 (5) ;
7 Jagati .. 207 (1), 235 (23), 350 (3);
8 Dumuribeda .. 288 (7) ;
9 Gudhiali .. 207 (5), 288 (7) ;
12 Janhapank .. 350 (6), 369 (1) ;
14 Gautampali .. 235 (12), 283 (1) ;
17 Kasalpur .. 369 (1);
18 Dhudurubahal .. 235 (1) ;
19 Budhipadar .. 207 (2), 283 (1);
23 Barakhaligan .. 207 (5), 350 (9) ;
24 Kamira .. 207 (5), 350 (4), 369 (2);
25 Padmanpur .. 283 (1) ;
26 Charada .. 207 (1), 394 (1);
28 Makundapur .. 283 (1) ;
29 Burakata .. 283 (1), 369 (1),
30 Brahmachari .. 283 (1) ;
33 Khuntabandh .. 235 (1) ;
39 Marjadpur .. 207 (1), 235 (1);
40 Balasinga .. 207 (3), 350 (3), 393 (1);
42 Jamupali .. 394 (2) ;
44 Girasinga .. 310 (1),
45 Badhigaon .. 350 (3) ;
46 Olanda .. 369 (1);
50 Pankhimal .. 212 (1), 283 (1), 288 (2);
61 Landabereni .. 369 (2) ;
65 Tutursinga .. 207 (3), 283 (1), 393 (1),
67 Jogiberani .. 283 (1),
70 Marjakud .. 207 (1), 235 (15), 283 (1);
71 Kalesar .. 288 (1) ;
75 Beghapali .. 235 (30), 350 (5) ;
76 Ranisahi .. 235 (31), 350 (4), 393 (2);
77 Bandhapathar .. 207 (3), 283 (1), 350 (4);
78 Gudapara .. 393 (1);
79 Tangarpali .. 369 (1) ;
81 Kulimunda .. 283 (1);
85 Balipatta .. 235 (3) ;
87 Naikpada .. 288 (3) ;
88 Raghunathpur .. 288 (8) ;
90 Sarsara .. 207 (3), 212 (1), 283 (1), 350 (5), 369 (1), 393 (5);
91 Badbankapada .. 207 (3) ;
92 Sanbankapada .. 235 (5) ;
96 Jatesinga .. 369 (1);
98 Bamara .. 283 (1), 369 (1) ;
99 Talabahal .. 207 (1), 235 (1) ;
102 Debgarh .. 207 (2), 350 (5) ;
103 Raipur .. 288 (3) ;
106 Landibandha .. 288 (23) ;
110 Krishnamohanpur .. 369 (1) ;
111 Kelakata .. 235 (5), 350 (3), 393 (1);
114 Champapur .. 235 (11) ;
116 Khajuripada .. 288 (5) ;
117 Mathura .. 207 (2), 235 (14), 288 (1), 350 (3) ;
120 Karadi .. 235 (5), 350 (2), 393 (1) ;
121 Mahulbari .. 283 (1) ;
122 Mahakudpali .. 235 (7) ;
123 Biramchandrapur .. 207 (10), 283 (1), 350 (3);
124 Birnarsingpur .. 369 (1) ;
126 Nuapada .. 288 (4), 369 (1) ;
127 Rambhikata .. 207 (1), 288 (1), 350 (3), 369 (1) ;
134 Bishnupur .. 393 (1) ;
135 Titirikata .. 235 (1) ;
138 Barajhali .. 369 (2) ;
139 Champamal .. 207 (8) ;
142 Ghorada .. 350 (5) ;
143 Sampoch .. 393 (1) ;
147 Kodapada .. 207 (3); 350 (1) ;
149 Ramagarh .. 207 (8), 283 (1), 288 (2) ;
153 Khajuria .. 350 (2);
154 Takud .. 231 (1); 350 (2) ;
160 Khajuripada .. 288 (1);
166 Dhanbalas .. 288 (2) ;
215 Karadipali .. 235 (3) ;
218 Mundapada .. 283 (1), 369 (1);
221 Barapal .. 207 (13) ;
225 Jamupali .. 369 (1) ;
229 Salesingh .. 207 (1) ;
230 Baghiapada .. 207 (4) ;
238 Katausingh .. 283 (1) ;
256 Berdabari .. 207 (2) ;
258 Tutumsing .. 283 (1), 369 (1) ;
260 Durgaprasad .. 288 (3) ;
265 Dimiripali .. 235 (7), 283 (1) ;
266 Baunsuni .. 207 (3), 235 (29), 350 (4 393 (1) ;
267 Maliparakhandajami .. 207 (3) ;
268 Maulimunda .. 235 (4) ;
271 Ainlapali .. 235 (23), 393 (1) ;
272 Kantha .. 235 (13),
273 Gajrajpur .. 235 (5), 393 (3) ;
275 Bohira .. 207 (14), 235 (5), 283 (1), 350 (12) ;
277 Tainjan .. 207 (1) ;
278 Singari .. 235 (9) ;
279 Bastampur .. 207 (1), 235 (2); 350 (3), 393 (2) ;
280 Sardeipur .. 235 (1) ;
282 Jharakata (Bar). .. 235 (2), 283 (1);
286 Mallikpara .. 207 (1) ;
289 Mankamal .. 235 (17) ;
290 Baurijharkata .. 207 (1), 235 (4), 350 (1);
291 Haridapali .. 393 (3) ;
292 Khajapadar .. 235 (1) ;
293 Sahupara .. 207 (5), 235 (1), 283 (1), 350 (16), 394 (1) ;
294 Gudapara .. 235 (1) ;
296 Thapapalli .. 235 (5) ;
297 Guchhapara .. 235 (4) ;
298 Panchupalli .. 235 (5), 393 (10) ;
299 Cheelibahal .. 207 (1), 235 (2), 369 (2) ;
300 Baidyanathpur .. 235 (4), 288 (24) ;
301 Jamghati .. 235 (8) ;
302 Talupali .. 235 (3) ;
303 Karadapara .. 235 (8) ;
305 Mangalmunsa .. 235 (1), 283 (1), 393 (2) ;
307 Ghadakhai .. 235 (4) ;
308 Mallisahi .. 207 (1), 283 (1), 369 (1);
309 Khameswarijhuli .. 235 (1) ;
314 Banpali .. 235 (27) ;
315 Barhapathar .. 235 (2) ;
317 Juramunda .. 369 (2) ,
318 Tentulipadar .. 235 (4) ;
319 Gopinathpur .. 283 (1) ;
326 Pinglabeda .. 207 (2), 350 (1) ;
327 Kalapathar .. 283 (1) , 350 (2) ;
330 Rautbahal .. 350 (2) ;
331 Mundipada .. 207 (1), 235 (2), 283 (1);

BAUDH PS—*concld.*

333	Balakira	..	207 (6) ;
338	Kampra	..	207 (5), 350 (1), 369 (1);
339	Sangrampur	..	235 (5), 283 (1) ;
340	Kanektur	..	235 (10) ;
341	Palaspat	..	235 (1), 283 (1) ;
342	Kultakhali	..	393 (1);
343	Barapudug	..	288 (1), 369 (1) ;
347	Tikarpada	..	235 (14), 393 (1) ;

GHANTAPADA PS (ALL RURAL)

I. AGGREGATE LIST FOR PS

202 (7), 207 (73), 211 (2), 212 (1), 221 (8), 235 (13), 238 (1), 239 (16), 273 (6), 281 (1), 283 (21), 288 (38), 350 (43), 369 (29), 393 (11), 399 (1) ;

II. VILLAGEWISE LIST

1	Girjdhamal	..	207 (2), 221 (8), 238 (1); 281 (1) ;
3	Fased	..	207 (3), 369 (4) ;
4	Barpadar	..	207 (2) ;
6	Pitabahal	..	350 (1) ;
10	Khamanamunda	..	207 (1) ;
24	Kankutura	..	288 (2) ;
25	Masinagora	..	207 (2), 350 (1) ;
28	Khuntigora	..	207 (1) ;
32	Sindugora	..	350 (2) ;
33	Sankallarakhunta	..	369 (1) ;
34	Badkalarakhunta	..	283 (1) ;
38	Uma	..	202 (3), 207 (1), 350 (4), 369 (1) ;
40	Dedhanal	..	202 (1), 207 (2), 369 (1), 393 (4), 399 (1) ;
41	Ambagaon	..	207 (4), 283 (2), 350 (3), 369 (2) ;
42	Gunuchitara	..	202 (3), 273 (2), 283 (3), 350 (1) ;
43	Nuapali	..	207 (3) ;
45	Kultajor	..	207 (1) ;
46	Chhapra	..	207 (2), 350 (1), 369 (5) ;
48	Ghantapada	..	207 (7), 273 (4), 350 (2), 393 (1) ;
49	Podapadar	..	207 (1) ;
51	Kurukupa	..	207 (1) ;
53	Baratandamunda	..	288 (2) ;
55	Talbeda	..	369 (1) ;
58	Landapadar	..	288 (3), 350 (1) ;
61	Bhagia	..	288 (1) ;
64	Malpara	..	350 (1) ;
65	Sreemal	..	207 (1), 288 (1), 369 (1) ;
71	Souribengas	..	207 (3) ;
72	Putaketa	..	288 (1), 350 (1) ;
74	Khaliapali	..	207 (1), 350 (2), 369 (1) ;
78	Godguba	..	369 (1) ;
83	Siletpara	..	207 (2), 350 (2) ;
84	Uder (Uden)	..	350 (1) ;
85	Samakupa	..	207 (1), 369 (2) ;
86	Reghamunda	..	207 (1) ;
89	Gudamenda	..	350 (2); 369 (1) ;
90	Bhanjibeda	..	288 (1) ;
91	Ringapara	..	350 (1) ;
92	Lundrubahal	..	207 (1), 350 (1),
93	Sileimal	..	207 (1), 288 (3) ;
94	Narayanprasad	..	207 (2), 288 (4), 369 (1) ;
105	Kamghat	..	350 (2) ;
107	Malikpadar	..	207 (8) ;
110	Tileimal	..	211 (2) ;
115	Baradipadar	..	283 (4), 369 (1) ;
116	Bhaliapadar	..	283 (1) ;
118	Khaliapali	..	393 (1) ;
119	Khaliamunda	..	288 (1) ;
121	Kontamal	..	369 (1) ;
122	Kalarakotha	..	207 (12), 283 (1), 288 (3), 350 (1), 393 (1) ;
123	Deuldunguri	..	369 (1) ;
124	Bandhapali	..	207 (2) ;
130	Badkusung	..	350 (1) ;
133	Dhankhandi	..	288 (5) ;
135	Kekmanji	..	369 (1) ;
138	Barpadar	..	288 (1) ;
142	Gohirapali	..	283 (3) ;
145	Chandaniamunda	..	283 (2) ;
147	Turideul	..	235 (11), 393 (1) ;
149	Janimunda	..	393 (1) ;
150	Gadfesperdi	..	239 (2), 283 (1), 393 (1) ;
151	Seulamunda	..	283 (1), 350 (2) ;
152	Kulhiapali	..	239 (3) ;
156	Mardol	..	288 (1), 393 (1) ;
157	Lambasari	..	207 (1), 235 (2) ;
158	Pipalpalli	..	239 (3) ;
166	Balamtumba	..	288 (1) ;
170	Demuhani	..	288 (3) ;
171	Khamar	..	288 (2), 350 (1) ;
175	Selamal	..	369 (1) ;
179	Nuapali	..	239 (2), 283 (1) ;
180	Biramunda	..	239 (6) ;
186	Badchhapapali	..	207 (1), 369 (1) ;
187	Dumalpali	..	288 (1) ;
190	Tilakmal	..	350 (2) ;
191	Malikkud	..	207 (2), 350 (2) ;
193	Similijor	..	207 (1), 350 (2) ;
194	Loisinga	..	283 (1), 288 (2), 350 (1) ;
196	Gachhangi	..	350 (1) ;
197	Birsingpur	..	350 (1) ;
202	Banjimunda	..	369 (1) ;
212	Motakupa	..	212 (1) ;

MANAMUNDA PS (ALL RURAL)

I. AGGREGATE LIST FOR PS

040 (3), 202 (1), 205 (10), 206 (1), 207 (102), 212 (10), 220 (1), 231 (46), 235 (269), 244 (12), 273 (2), 283 (32), 288 (53), 311 (2), 340 (2), 350 (52) 365 (7), 369 (21), 393 (53), 394 (4) ;

II. VILLAGEWISE LIST

1	Lokapara	..	207 (3) ;
3	Baghad	..	393 (1) ;
4	Dapala	..	235 (4) ; 288 (1), 350 (1), 369 (1) ;
5	Guabahal	..	350 (11) ;
6	Kundamal	..	394 (1) ;
8	Jhinkarpali	..	393 (1) ;
9	Rugudipali	..	350 (1) ;
10	Khameswaripali	..	235 (3), 350 (3) ;
11	Sianlijhuli	..	350 (1) ;
12	Junani	..	235 (8), 393 (1) ;
13	Ghulghulapadar	..	207 (5), 350 (1) ;
14	Baghiabahal	..	212 (1), 273 (1) ;
15	Palsagora	..	207 (2), 212 (1), 283 (1), 288 (10), 350 (1), 393 (3);
16	Baghuamunda	..	283 (2), 393 (2) ;
17	Pipalpali	..	235 (1) ;
18	Para	..	369 (1) ;
24	Sanmanamunda	..	393 (1) ;
25	Butumunda	..	369 (1) ;
26	Khatakhatia	..	207 (2), 283 (1) ;
28	Gopalmal	..	207 (2) ;
33	Rengali	..	369 (1) ;
34	Kuchunibhogra	..	207 (1) ;
36	Talsikata	..	235 (4) ;
37	Jamumal	..	235 (2), 393 (1) ;

MANAMUNDA PS (ALL RURAL)—*concld.*

38 Fagunamal .. 283 (1), 393 (1) ;
39 Patharla .. 206 (1), 207 (3), 235 (13), 393 (1) ;
40 Gobjor .. 235 (27), 393 (2), 394 (2) ;
41 Kirla .. 235 (2), 283 (1), 288 (3), 350 (3) ;
43 Tundumal .. 235 (4), 283 (1) ;
44 Patherkhandi .. 207 (2) ;
47 Gariapali .. 283 (1) ;
49 Kalarajhuli .. 369 (1) ;
50 Ratakhandi .. 207 (4), 235 (2), 244 (3) ;
55 Sindurpur .. 288 (6) ;
60 Kumarkeli .. 207 (1), 288 (1), 369 (2) ;
61 Sadanandapur .. 231 (1), 393 (1) ;
63 Baulsinga .. 207 (4), 369 (2) ;
64 Dapala .. 207 (1), 288 (3) ;
67 Loida .. 207 (3) ;
73 Bardol .. 350 (1) ;
74 Gudhiali .. 207 (3) ;
80 Rabedi .. 350 (1) ;
83 Bukuramunda .. 207 (1) ;
85 Purumunda .. 231 (1) ;
91 Padmatoli .. 231 (8) ;
93 Nagpur .. 350 (3) ;
96 Nurpa .. 369 (1) ;
99 Deuli .. 231 (1) ;
100 Subarnapali .. 283 (6) ;
101 Manamunda .. 040 (3), 220 (1), 235 (23), 273 (1), 288 (2), 350 (1), 393 (3) ;
102 Bhaliapadar .. 207 (2), 283 (1) ;
103 Jogipadar .. 231 (1) ;
104 Khairmal .. 231 (1) ;
106 Jamupali .. 231 (5) ;
108 Bichinapati .. 207 (2) ;
110 Guvelipadar .. 207 (2), 231 (7), 350 (2), 365 (5), 393 (25) ;
112 Purunapani .. 207 (2), 283 (1) ;
113 Kirkichipali .. 231 (2) ;
115 Rakhyaskuti .. 288 (3) ;
118 Bilaspur .. 231 (3), 340 (2), 350 (2);
120 Ghambharigora .. 207 (2) ;
122 Talpara .. 207 (1), 231 (6) ;
123 Padarpara .. 207 (10), 369 (1), 393 (1) ;
124 San Rahajor .. 207 (1), 231 (2), 350 (1) ;
128 Dhungiapadar .. 202 (1), 207 (2), 231 (3), 350 (1) ;
129 Sundhipadar .. 288 (4) ;
138 Palghari .. 231 (5), 244 (3) ;
152 Bichika .. 207 (1), 288 (3) ;
162 Baragochha .. 207 (1) ;
169 Ratakhandi Khandjami .. 235 (1) ;
175 Sandeheripali .. 288 (1), 369) ;
178 Khajroj .. 207 (1) ·
184 Khandikanpa .. 212 (1), 369 (1) ;
191 Sagara .. 207 (1), 288 (1) ;
193 Painjana .. 288 (3) ;
198 Salepara .. 369 (1) ;
203 Ankul .. 244 (6) ;
205 Kirimakhol .. 288 (1) ;
209 Tilpanga .. 212 (1), 283 (3), 288 (2); 350 (1) ;
212 Patuapalli .. 369 (1) ;
213 Bandhapara .. 283 (1), 350 (1);
214 Junikhamar .. 283 (2) ;
217 Budibalanda .. 207 (1) ;
222 Sigadi .. 288 (1) ;
223 Maltigochhapara .. 207 (1) ;
235 Kakatpanga .. 205 (10) ;
237 Batopanga .. 288 (7) ;
244 Amurta .. 207 (2), 235 (19) ;
245 Dahia .. 207 (13), 212 (3), 283 (3), 311 (2), 350 (2) ;
246 Maheswarpinda .. 350 (1), 365 (2), 393 (2) ;
247 Kirasira .. 207 (2), 235 (7), 350 (3) ;
248 Ralesa .. 207 (3), 235 (19) ;
250 Khaliapali .. 207 (3), 235 (24) ;
251 Tamtangi .. 235 (2), 288 (1), 369 (2), 394 (1);
252 Kandhriapata .. 350 (1) ;
254 Manupali .. 235 (5) ;
258 Patalipara .. 235 (8), 283 (1) ;
260 Risbandh .. 207 (7), 235 (4), 283 (1), 393 (1) ;
262 Mahuli .. 207 (1), 235 (7), 283 (1), 369 (2) ;
263 Digi .. 207 (1) ;
266 Kuaghara .. 212 (1) ;
269 Kumarkani .. 283 (1) ;
270 Talpadar .. 350 (1), 393 (4) ;
272 Khairmai .. 235 (1), 369 (1), 393 (1) ;
274 Bagdia .. 235 (8), 350 (2) ;
275 Baddunguripali .. 207 (2), 235 (5) ;
277 Kakudiachira .. 212 (1) ;
278 Kasurbandha .. 207 (1), 369 (1) ;
279 Ghantopali .. 350 (1) ;
280 Jabada .. 283 (1) ;
281 Karmapadar .. 235 (22) ;
283 Padampur .. 350 (2) ;
286 Bahajor .. 235 (7), 350 (3) ;
287 Chauriapadar .. 235 (5), 283 (2) ;
288 Nuapali .. 235 (15), 393 (1) ;
289 Masinapara .. 212 (1), 235 (7) ;

HARBHANGA PS (ALL RURAL)

I. AGGREGATE LIST FOR PS

040 (3), 207 (21), 212 (1), 231 (3), 235 (2), 238 (1), 273 (4), 281 (10), 288 (78), 350 (44), 365 (6), 369 (30), 393 (6);

II. VILLAGEWISE LIST

6 Budhikan .. 207 (1) ;
7 Dhalpur .. 207 (1) ;
10 Chandrashekharpur .. 288 (1) ;
12 Sakusinga .. 207 (1), 238 (1) ; 288 (4) ;
14 Kharasankuloi .. 288 (10) ;
19 Bulura .. 288 (3), 350 (1) ;
30 Sankulei .. 369 (1) ;
31 Kharabhuin .. 350 (1), 369 (1) ;
35 Kutigarh .. 288 (3) ;
50 Chhatranga .. 288 (1) ;
51 Bhaliagora .. 207 (1) ;
52 Trilochanpur .. 369 (1) ;
57 Padamal .. 281 (3)
58 Sambalpur .. 281 (1), 369 (1) ;
59 Surundi .. 288 (5), 350 (3) ;
60 Dianghat .. 288 (5), 350 (3) ;
61 Harbhanga .. 040 (3), 231 (3), 273 (1), 288 (6), 393 (1) ;
62 Bukesinga .. 365 (2) ;
63 Kutijhar .. 365 (4) ;
71 Kusung .. 369 (1) ;
75 Marada .. 207 (1) ;
76 Geredisahi .. 288 (1), 350 (10) ;
88 Jabar .. 369 (2) ;
93 Uduguj .. 369 (1) ;
106 Beherasahi .. 369 (1) ;
113 Goradamunda .. 207 (1) ;
115 Badpankalsahi .. 369 (1) ;
121 Kantiapadar .. 288 (2) ;
122 Lunibahal .. 207 (1) ;
127 Jubarajpur .. 288 (1), 369 (2) ;
130 Ambasarbhata .. 212 (1) ;
131 Kuturiapada .. 281 (1) ;
132 Tileswar .. 288 (11) ;
133 Krishnapali .. 207 (1), 235 (2), 281 (2);
134 Khandahata .. 281 (1), 369 (4) ;

HARBHANGA PS (ALL RURAL)—*concld.*

139	Gheemuhani	..	369 (5) ;
140	Burupuda	..	207 (1), 350 (6) ;
141	Musad	..	393 (1) ;
145	Saradhapur	..	207 (3), 350 (1) ;
147	Badbandh	..	369 (1) ;
149	Jajpur	..	350 (1), 369 (1) ;
150	Purunakatak	..	207 (4), 350 (4), 369 (1);
153	Indrapur	..	393 (3) ;
154	Phuljhari	..	207 (1), 281 (1) ;
159	Salkata	..	350 (1) ;
160	Chatrapur	..	350 (1) ;
165	Jharrajing	..	273 (1), 350 (1) ;
166	Lundurujor	..	207 (2) ;
168	Singaribeda	..	350 (1) ;
169	Thidikajor	..	273 (1) ;
170	Jamupadar	..	288 (3), 350 (1) ;
172	Lokapara	..	288 (1), 369 (1) ;
173	Karanjakata	..	281 (1), 288 (11), 369 (1);
174	Pabulipara	..	288 (1) ;
175	Tukulunda	..	288 (1), 350 (2), 369 (1) ;
176	Laxmanpur	..	350 (1) ;
177	Uparkata	..	207 (1), 273 (1) ;
193	Nuagam	..	369 (1) ;
195	Gundurisahi	..	288 (6) ;
196	Adenigarh	..	207 (1), 350 (3), 369 (1), 393 (1) ;
219	Kachapaju	..	369 (1) ;
222	Khalgadu	..	288 (1) ;
223	Gandapaju	..	288 (1), 350 (3), 369 (1);

BALIGUDA PS (ALL RURAL)

I. AGGREGATE LIST FOR PS

040 (3), 207 (19), 212 (6), 224 (5), 231 (9), 235 (96), 244 (2), 273 (2), 274 (5), 283 (41), 288 (147), 311 (2), 342 (3), 350 (90), 360 (3), 365 (18), 369 (118), 393 (89) ;

II. VILLAGEWISE LIST

1	Anagula	..	350 (1) ;
7	Sargipada	..	207 (1) ;
8	Kanibeda	..	350 (2) ;
18	Khamankhol	..	288 (1), 369 (1) ;
23	Mutaballi	..	283 (10), 360 (3) ;
26	Darusingula	..	283 (2) ;
29	Padarpada	..	288 (1) ;
36	Gandakia	..	369 (1) ;
47	Dambalipada	..	288 (2) ;
49	Jargipada	..	288 (1) ;
53	Landagam	..	207 (1), 311 (2) ;
54	Ghodaballi	..	350 (2) ;
62	Gatangi	..	288 (5) ;
76	Kalipusungi	..	369 (1) ;
81	Punipada	..	369 (1) ;
87	Poilarsahi	..	288 (1) ;
89	Salakia	..	369 (1) ;
105	Takarabaju	..	369 (1) ;
115	Puninata	..	288 (2) ;
117	Sudra	..	369 (1), 393 (11) ;
125	Barakhama	..	207 (1), 231 (1), 288 (1), 365 (1), 369(1), 393 (6);
134	Junagam	..	350 (6), 369 (1) ;
136	Sakarpodi	..	369 (1) ;
139	Sundragam	..	369 (1) ;
140	Jadaranga	..	288 (2), 350 (1), 369 (3) ;
145	Tragibhata	..	369 (1) ;
146	Malisikia	..	369 (1) ;
147	Tagakia	..	274 (3), 288 (6) ;
158	Baliguda	..	040 (3), 273 (1), 283 (6); 288 (4), 350 (1), 369 (4);
159	Nuasahi	..	207 (5), 283 (2), 350 (1); 393 (4) ;
171	Dumudi	..	283 (1) ;
172	Salaguda	..	231 (2) ;
181	Bandapanga	..	350 (1) ;
183	Budrukia	..	369 (2) ;
185	Badagam	..	235 (4), 369 (2) ;
186	Kamapadar	..	235 (3) ;
189	Damikia	..	350 (3) ;
191	Digipada	..	231 (1) ;
193	Jakripada	..	231 (1), 28 (1) ;
199	Baripada	..	350 (1) ;
205	Jadabanda	..	350 (2) ;
211	Sautikia	..	235 (2), 288 (1) ;
212	Nainipalli	..	350 (4), 369 (1), 393 (5) ;
213	Damapada	..	369 (1) ;
214	Alisaru	..	288 (8) ;
218	Balisuga	..	369 (1) ;
219	Nuasahi	..	288 (1), 369 (1), 393 (5) ;
222	Mahasingapada	..	369 (1) ;
230	Sandurgam	..	231 (1) ;
233	Bandupada	..	350 (2) ;
234	Munjapanga	..	288 (1) ;
239	Bakaramunda	..	369 (1) ;
243	Kanjarsahi	..	369 (3) ;
247	Majuballi	..	350 (2), 369 (3) ;
250	Dadikia	..	288 (4), 350 (1) ;
252	Bandaguda	..	369 (2) ;
255	Eripiguda	..	350 (1) ;
263	Panguramita	..	369 (1) ;
264	Bagarumil	..	350 (1) ;
281	Gadrangia	..	231 (3) ;
283	Dangamila	..	235 (3) ;
289	Kakamaha	..	283 (1), 350 (3), 369 (2), 393 (5) ;
290	Sirisapanja	..	393 (1) ;
291	Ganguri	..	393 (1) ;
297	Jakaripada	..	207 (3), 283 (4), 288 (6), 350 (3), 365 (1), 369 (3), 393 (5) ;
314	Bikangia	..	369 (1) ;
319	Lada	..	369 (1) ;
324	Kutakapadar	..	350 (4) ;
327	Badaketa	..	369 (1) ;
330	Punarsahi	..	235 (1) ;
335	Midiagunda	..	235 (1) ;
340	Kupadanaju	..	369 (2) ;
345	Gargumaha	..	350 (1), 369 (2) ;
346	Pangapada	..	350 (2) ;
348	Madukamala	..	369 (2) ;
361	Nilipada	..	365 (2) ;
370	Badulipadar	..	235 (4), 283 (1), 350 (1), 365 (13) ;
371	Biraguda	..	235 (1) ;
372	Patangapadar	..	235 (1) ;
373	Siliki	..	235 (1) ;
376	Jagugram	..	235 (1) ;
377	Taga	..	235 (1) ;
378	Tendrigam	..	235 (1) ;
379	Mangapanga	..	235 (1) ;
383	Gangapadar	..	369 (1) ;
396	Bandangpadar	..	235 (3), 369 (1) ;
397	Madapadar	..	369 (1) ;
416	Karumaha	..	235 (1) ;
424	Nilipada	..	369 (1) ;
430	Pangapada	..	369 (1) ;
435	Madarsahi	..	207 (3), 212 (6), 224 (1), 235 (2), 283 (1), 350 (7), 393 (32) ;
436	Bilabadi	..	288 (3), 342 (3),
438	Tandargam	..	288 (5) ;
439	Gatisalaguda	..	369 (1) ;
447	Bandaguda	..	235 (2), 369 (1) ;
448	Dagadudi	..	274 (1), 350 (6), 369 (4), 393 (1),
450	Kanimidika	..	288 (4) ;
455	Mahalimunda	..	288 (1), 369 (1);
457	Gindapanga	..	274 (1), 369 (1) ;
469	Pipalpanga	..	207 (1), 224 (3), 235 (2), 273 (1), 283 (1), 369 (3);

BALIGUDA PS (ALL RURAL)—*concld.*

473 Madiguda .. 235 (1), 283 (1), 369 (2), 393 (1) ;
474 Magadangia .. 369 (1) ;
475 Bakarasahi .. 235 (5), 369 (3) ;
477 Dasiguda .. 224 (1) ;
484 Sarapanga .. 235 (8), 283 (1), 288 (17), 350 (4), 369 (1), 393 (2) ;
487 Dadimaha .. 235 (3), 393 (1) ;
488 Siritiguda .. 288 (2) ;
489 Bandagam .. 235 (1), 350 (3), 369 (2);
491 Ugamunda .. 369 (1) ;
502 Landagam .. 369 (2) ;
505 Asbis .. 235 (1), 369 (1) ;
506 Sindhipanga .. 369 (1) ;
510 Kusakupada .. 369 (1) ;
512 Dagamaha .. 235 (1) ;
513 Gagipadar .. 350 (1), 369 (2) ;
515 Jagapadar .. 350 (1) ;
516 Binarsahi .. 235 (2) ;
523 Damerikia .. 369 (1) ;
536 Jangunga .. 369 (1) ;
538 Kudutali .. 235 (1), 369 (1) ;
539 Pripenketa .. 207 (4), 235 (2), 283 (3), 288 (6), 350 (3), 369 (2), 393 (8) ;
553 Uhamaha .. 235 (8), 288 (1) ;
560 Langarikia .. 235 (6), 350 (1) ;
564 Todangia .. 283 (1), 350 (3) ;
565 Petapanga .. 350 (1) ;
567 Dadigunda .. 288 (1) ;
569 Puduguda .. 283 (1) ;
570 Madikia .. 369 (2) ;
572 Jarginaju .. 288 (1), 365 (1) ;
576 Padinaju .. 244 (1) ;
585 Dharampur .. 288 (9) ;
586 Taperikia .. 288 (1) ;
587 Gadangpadar .. 350 (2) ;
588 Saberipanga .. 369 (1) ;
593 Kudukanpada .. 288 (8), 369 (3) ;
597 Damikia .. 288 (2);
606 Lakabadi .. 288 (2) ;
608 Bindrapada .. 369 (1) ;
609 Kambanaja .. 235 (1) ;
612 Makabali .. 235 (1), 283 (1), 369 (3);
615 Panganaju .. 350 (2) ;
616 Panganaja .. 235 (18) ;
622 Adanaju .. 369 (2) ;
624 Padikia .. 369 (1) ;
625 Tapiringia .. 283 (1), 288 (36), 350 (5), 369 (2) ;
630 Burangia .. 244 (1) ;
633 Siripanga .. 350 (2), 369 (3),
637 Parbhakia .. 235 (2) ;
664 Balimusti .. 369 (2) ;
665 Kadumaha .. 369 (1) ;
670 Sakuleda .. 369 (2) ;
676 Takimaha .. 283 (1), 350 (1), 369 (1);
681 Gahiguda .. 369 (1) ;
686 Dedimaha .. 288 (1) ;
687 Kumbharmunda .. 283 (1) ;
691 Kumbarbadanjia .. 369 (1) ; 393 (1) ;
697 Dingelikya .. 369 (1) ;
702 Jambuti .. 350 (2) ;

BELGHAR PS (ALL RURAL)

I. AGGREGATE LIST FOR PS

231 (2), 350 (2), 369 (7) ;

II. VILLAGEWISE LIST

2 Hatimunda .. 369 (1) ;
25 Sindibanda .. 369 (1) ;
36 Purunajhiripani .. 231 (2) ;
57 Sikaki .. 369 (1) ;
70 Dhudusi .. 350 (2) ;
73 Rangapara .. 369 (1) ;
90 Gochaguda .. 369 (1) ;
104 Talagam .. 369 (1) ;
168 Girimila .. 369 (1) ;

KOTGARH PS (ALL RURAL)

I. AGGREGATE LIST FOR PS

040 (3), 207 (3), 235 (10), 283 (3), 288 (3), 350 (22), 356 (1), 369 (35), 393 (7) ;

II. VILLAGEWISE LIST

1 Tumudibandh .. 283 (1), 350 (5), 369 (3) ;
45 Kotgarh .. 040 (3), 207 (1), 283 (1), 288 (2), 350 (3), 369 (2), 393 (1) ;
60 Duringi .. 235 (7) ;
71 Radiguma .. 369 (1) ;
83 Dharakot .. 350 (5), 369 (2) ;
84 Sajelli .. 350 (2) ;
89 Judabali .. 369 (1) ;
108 Midiaghati .. 369 (1) ;
116 Kutiguda .. 207 (2), 283 (1), 369 (10), 393 (1) ;
117 Pajikera .. 235 (2) ;
119 Bandiguda .. 365 (1) ;
135 Ballimaha .. 350 (3), 369 (4) ;
149 Madiraha .. 235 (1), 288 (1), 350 (1) ;
150 Jarangigoda .. 369 (2) ;
156 Dakeligahiguda .. 393 (1) ;
167 Uparmundabadi .. 393 (1) ;
188 Tiamaha .. 393 (1) ;
191 Tikerigam .. 369 (2), 393 (1) ;
194 Atalisaruguda .. 350 (3), 369 (7) ;
215 Gaurgam .. 393 (1) ;

DARINGIBADI PS (ALL RURAL)

I. AGGREGATE LIST FOR PS

206 (2), 212 (52), 221 (1), 224 (6), 235 (78), 239 (5), 273 (4), 283 (9), 288 (60), 350 (21), 369 (38), 393 (6) ;

II. VILLAGEWISE LIST

2 Kumbhadokan .. 273 (1), 283 (1) ;
3 Dekebadi .. 235 (1) ;
4 Burjubadi .. 369 (1) ;
6 Dakebadi .. 212 (1), 273 (1), 369 (1) ;
7 Satarbadi .. 273 (1), 283 (1), 393 (1) ;
8 Daberi .. 212 (1), 283 (1) ;
14 Siangbali .. 235 (3) ;
17 Sabarangam .. 288 (2) ;
24 Pdiheri .. 369 (1) ;
25 Penapusi .. 350 (2), 369 (1) ;
27 Kumbharabadi .. 212 (2) ;
36 Kerubadi .. 212 (2) ;
37 Bagati .. 288 (3), 369 (1) ;
38 Bludubadi .. 283 (1), 288 (2) ;
40 Nahudibadi .. 235 (8) ;

DARINGIBADI PS (ALL RURAL)—*concld.*

41	Samubad	.. 235 (9) ;
44	Barapali	.. 221 (1), 283 (1) ;
56	Babadi	.. 235 (1) ;
62	Badipadar	.. 369 (1) ;
63	Sripanga	.. 288 (1) ;
64	Sraniketa	.. 273 (1), 350 (2) ;
72	Katasingi	.. 369 (1) ;
73	Budadasa	.. 288 (3) ;
79	Mandabadi	.. 288 (1) ;
80	Padulabadi	.. 239 (3) ;
89	Kutubadi	.. 350 (1), 369 (1) ;
96	Gidingimala	.. 212 (2) ;
99	Kerkebadi	.. 369 (2) ;
100	Partamaha	.. 212 (6), 350 (1), 369 (1);
103	Jhimabadi	.. 212 (12) ;
104	Adigamba	.. 212 (1) ;
122	Takaramala	.. 288 (2) ;
124	Dandimaha	.. 212 (3), 369 (1) ;
125	Sikapata	.. 212 (8) ;
126	Sulumaha	.. 350 (1), 369 (1) ;
130	Budabadi	.. 288 (1) ;
132	Tarabadi	.. 288 (1) ;
133	Bahatbadi	.. 350 (1), 369 (1) ;
137	Sikanbadi	.. 288 (1) ;
138	Jidubadi	.. 369 (1) ;
140	Geterbadi	.. 350 (1), 369 (1) ;
141	Kadipata	.. 283 (1) ;
152	Adagadu	.. 369 (1) ;
158	Dadibadi	.. 350 (1) ;
165	Judabadi	.. 369 (2) ;
168	Kirkuti	.. 288 (1), 369 (2) ;
183	Janabadi	.. 369 (1) ;
188	Karumaha	.. 288 (1) ;
191	Kupibadi	.. 212 (1) ;
192	Donekabadi	.. 369 (1) ;
195	Ataribadi	.. 212 (1), 288 (1) ;
196	Badangia	.. 212 (6), 288 (1) ;
197	Sonepur	.. 212 (1), 288 (1), 369 (1);
198	Banjamaha	.. 288 (1) ;
199	Gahakia	.. 212 (5), 235 (2), 288 (3);
200	Bhudrapanga	.. 288 (2) ;
202	Chadakia	.. 283 (1), 288 (1) ;
209	Sapanbadi	.. 288 (1) ;
211	Katingia	.. 206 (1), 283 (1), 288 (1), 369 (1) ;
212	Mahaguda	.. 235 (3) ;
214	Mundigam	.. 235 (3), 288 (2) ;
215	Sramagudi	.. 288 (1) ;
219	Adipanka	.. 235 (5) ;
222	Raikana	.. 288 (2) ;
223	Oriyatiyarigam	.. 224 (2) ;
224	Kondhatiyarigam	.. 235 (1), 288 (2), 350 (1);
231	Budaripi	.. 235 (2) ;
233	Rambili	.. 235 (1) ;
234	Dubudi	.. 235 (1) ;
238	Bamunigam	.. 283 (1), 350 (1), 369 (1); 393 (1) ;
239	Alanjeru	.. 235 (2), 288 (1) ;
240	Jhanjeriguda	.. 224 (1) ;
241	Ulipadar	.. 235 (1), 350 (1) ;
247	Kumbharigam	.. 235 (1), 369 (1) ;
255	Sandima	.. 288 (4) ;
257	Tudubiju	.. 235 (6) ;
258	Gudikia	.. 239 (1), 288 (1) ;
263	Gardama	.. 235 (6), 239 (1) ;
264	Kutulargam	.. 288 (1) ;
265	Kinarinuagam	.. 224 (3), 369 (1) ;
266	Kinarigam	.. 288 (1), 369 (1) ;
268	Burapanu	.. 235 (1) ;
269	Gumapadar	.. 235 (4) ;
272	Saramuli	.. 350 (1), 369 (1);
273	Pakalmaha	.. 235 (5) ;
277	Badagam	.. 288 (1) ;
280	Budusula	.. 235 (1) ;
284	Butedi	.. 288 (1) ;
285	Godapur (East)	.. 288 (2), 350 (1), 369 (4), 393 (3) ;
291	Kalingi	.. 235 (3) ;
292	Suluma	.. 288 (1) ;
306	Hatimunda	.. 235 (5) ;
307	Mundaka	.. 369 (3) ;
308	Panasapadar	.. 288 (5) ; 369 (1) ;
309	Kasapanka	.. 350 (5) ;
311	Kumbharapadar	.. 235 (1) ;
312	Tamangi	.. 235 (1) ;
313	Bujuli	.. 235 (1) ;
315	Kasabasa	.. 393 (1) ;
316	Maramaha	.. 288 (1) ;
317	Malipanga	.. 288 (2) ;
318	Puiguda	.. 206 (1), 350 (1) ;
319	Matrubadi	.. 288 (1) ;

G. UDAYAGIRI PS (ALL RURAL)

I. AGGREGATE LIST FOR PS

040 (3), 205 (1), 207 (41), 212 (1), 224 (1), 231 (123), 235 (250), 238 (1), 239 (6), 244 (1), 273 (7), 278 (6), 283 (47), 288 (101), 335 (1), 350 (75), 365 (5), 369 (59), 393 (55);

II. VILLAGEWISE LIST

1	Sujeli	.. 235 (5), 283 (1), 369 (1);
2	G. Udayagiri	.. 040 (3), 205 (1), 207 (1), 231 (10), 235 (5), 273 (1), 283 (6), 369 (2), 393 (2) ;
3	Kurumingia	.. 235 (13), 283 (1), 350 (1), 369 (2) ;
9	Nedijaju	.. 231 (5), 235 (3), 244 (1), 273 (2), 393 (5) ;
13	Sirki	.. 369 (1);
15	Talatumusingia	.. 288 (2) ;
16	Dangadoma	.. 235 (11) ;
17	Kalanaju	.. 235 (15) ;
18	Kiramaha	.. 235 (1), 288 (1),
19	Ratingia	.. 235 (15), 283 (1), 288 (1), 393 (2) ;
20	Patanganaju	.. 283 (1),
21	Padikia	.. 288 (5), 365 (1), 369 (1), 393 (3) ;
22	Bandanaju	.. 288 (1) ;
23	Padikia	.. 212 (1), 224 (1), 235 (6), 283 (2) ;
24	Magariguda	.. 235 (8);
26	Dakedi	.. 235 (9), 283 (2), 288 (1);
27	Saruchingia	.. 235 (6), 288 (1) ;
28	Gresingia	.. 235 (1) ;
32	Gadabisa	.. 235 (7);
37	Barapati	.. 235 (6), 283 (3) ;
38	Katadaganda	.. 288 (1);
39	Gotamaha	.. 288 (1) ;
40	Munaguda	.. 231 (5) ;
44	Kambaguda	.. 235 (1) ;
46	Sanadakapal	.. 369 (2) ;
49	Mahanaju	.. 288 (1) ;
50	Sakadi	.. 288 (5) ;
51	Khariapada	.. 369 (3) ;
55	Raipalli	.. 283 (3), 369 (1) ;
56	Lingagada	.. 288 (10) ;
57	Gadiakala	.. 350 (9) ;
59	Kutulumba	.. 235 (1) ;
61	Raikhola	.. 335 (1) ;
62	Derinaju	.. 288 (1), 369 (1) ;
63	Kanbageri	.. 235 (2), 283 (1) ;
65	Jadangaballi	.. 207 (1), 235 (5), 283 (2);
67	Baldagoda	.. 283 (2) ;
68	Malikpadi	.. 369 (1) ;
69	Panganaju	.. 288 (1), 350 (1),
70	Bradinaju	.. 231 (2), 288 (2) ;

G. UDAYAGIRI PS (ALL RURAL)—*concld.*

71 Kambinaju .. 288 (1) ;
72 Nedimaha .. 235 (1), 288 (1) ;
75 Kambanaju .. 231 (9), 273 (1), 283 (1) ;
76 Rainaju .. 231 (3), 283 (1) ;
79 Kambanaju .. 235 (3) ;
80 Kapunaju .. 235 (2) ;
81 Nedinaju .. 235 (2) ;
82 Mahanaju .. 235 (2) ;
83 Tidinaju .. 235 (3), 350 (1) ;
84 Adasuga .. 235 (3) ;
87 Panabida .. 235 (2) ;
88 Penagoberi .. 235 (2), 273 (1), 288 (6), 350 (1), 369 (2) ;
92 Sataragamu .. 231 (1), 288 (1), 350 (1);
95 Gandanaju .. 235 (11),369 (2), 393 (1);
98 Mundaguda .. 235 (7) ;
101 Damakapa .. 231 (1), 288 (1), 350 (1), 369 (2) ;
103 Gosabeda .. 231 (4) ;
113 Ganjuguda .. 231 (11) ;
114 Nedinaju .. 273 (1) ;
115 Jedingisalu .. 231 (5) ;
118 Dibaguda .. 283 (1) ;
122 Telingia .. 231 (6) ;
124 Nuasahi .. 231 (8) ;
125 Dadrisahi .. 231 (2), 350 (1) ;
129 Lujuramunda .. 231 (1) ;
130 Uparasahi .. 350 (1), 369 (1) ;
134 Padamaha .. 231 (1) ;
139 Gadasahi .. 231 (2) ;
147 Koinjhora .. 231 (2) ;
149 Kutigada .. 207 (1), 231 (21),278 (1), 283 (1), 369 (1), 393 (1) ;
150 Malbhumi .. 231 (1) ;
156 Sunapanga .. 231 (3) ;
162 Sikrikia .. 207 (3) ;
165 Kochilagada .. 231 (5) ;
166 Birigam .. 207 (3),
171 Bapalamendi .. 231 (10) ;
181 Badiguda .. 207 (2), 350 (1) ;
188 Pudapara .. 231 (2) ;
209 Gadapadar .. 369 (1) ;
210 Kubasahi .. 207 (1), 283 (1) ; 350 (1), 369 (2), 393 (2);
214 Dabeni .. 393 (1) ;
217 Basiamba .. 393 (1) ;
236 Uparagaitama .. 350 (2) ;
237 Kanjadimasa .. 350 (1) ;
242 Adakhole .. 350 (1) ;
248 Khajurisahi .. 235 (5) ;
256 Saka .. 235 (2), 369 (1) ;
263 Banjamaha .. 369 (1), 393 (2) ;
278 Taparbali .. 235 (2), 273 (1) ;
281 Gundinaju .. 235 (2) ;
282 Panganaju .. 283 (1) ;
283 Similisahi .. 250 (1), 369 (1) ;
291 Barapada .. 235 (6), 369 (1) ;
293 Munsigam .. 393 (4) ;
296 Murdasahi .. 207 (1), 288 (1), 393 (1);
298 Malikasahi .. 207 (1), 369 (1) ;
302 Tandiguda .. 235 (5), 369 (1) ;
305 Tedikheta .. 207 (1) ;
308 Budakamba .. 369 (1) ;
311 Burakhol .. 207 (1), 393 (2) ;
316 Sitikapanga .. 235 (4) ;
317 Palkagudari .. 235 (9), 350 (2) ;
320 Badisahi .. 207 (1), 369 (1) ;
321 Sainipada .. 235 (3), 369 (1) ;
325 Barasahi .. 393 (4),
327 Simbali .. 235 (5) ;
328 Nandini .. 365 (2),
334 Bradiguda .. 350 (2), 369 (1) ;
336 Kerikuska .. 369 (1) ;
337 Gudrigam .. 238 (1), 239 (5), 365 (1);
340 Kiradadi .. 350 (7) ;
341 Dangaripada .. 207 (1), 350 (1), 393 (6);
342 Gunakupa .. 369 (1) ;
343 Sunapangia .. 235 (1), 369 (1) ;
345 Gumahmundi .. 278 (1), 288 (1), 369 (1);
353 Kazikuti .. 283 (2), 288 (10) ;
354 Tarabadi .. 231 (1), 288 (5) ;
355 Sankhasahi .. 231 (1), 288 (3), 369 (1);
356 Jabedi .. 288 (13), 350 (2), 369 (1);
357 Kandasahi .. 283 (2), 288 (1),
359 Rudabidingia .. 231 (1), 235 (2), 288 (2), 369 (1) ;
360 Lumbakupa .. 288 (2) ;
363 Malabidingia .. 369 (1) ;
370 Berinidipa .. 369 (1) ;
372 Bapalmendi .. 288 (2) ;
373 Dalipanga .. 288 (1) ;
374 Sisibali .. 350 (1) ;
375 Dhipasahi .. 235 (1) ;
377 Salaguda .. 235 (1) ;
378 Jaripada .. 235 (3) ;
379 Takalmendi .. 283 (1) ;
380 Kundasahi .. 288 (1) ;
382 Beheragam .. 235 (3) ;
392 Brutunga .. 288 (2) ;
396 Malagam .. 283 (1), 350 (2) ;
403 Totagoda .. 207 (4), 283 (3), 288 (1), 350 (9), 393 (5) ;
404 Saramulli .. 369 (2) ;
405 Sadapadar .. 207 (1), 235 (3) ;
406 Belapadar .. 369 (2), 393 (1) ;
407 Biluapada .. 207 (1), 235 (3) ;
408 Archangi .. 393 (1) ;
410 Subalaya .. 235 (1), 283 (1), 365 (1);
412 Gochhasahi .. 239 (1) ;
413 Mundagam .. 235 (2) ;
415 Kambaguda .. 207 (1), 393 (1) ;
417 Pasara .. 369 (1) ;
419 Kaiansahi .. 207 (1), 278 (4), 350 (7), 393 (4) ;
420 Matiapankal .. 369 (1) ;
421 Nandini .. 288 (1) ;
423 Siramu .. 207 (1) ;
426 Ritagam .. 207 (6), 235 (1), 288 (1), 350 (3) ;
427 Khairasahi .. 235 (1) ;
428 Jharkirdi .. 207 (3), 393 (1);
430 Gadapadar .. 288 (1) ;
431 Torosahi .. 235 (4), 369 (1) ;
432 Jadupuri .. 207 (1), 235 (1), 350 (2), 369 (3) ;
436 Chakapadu .. 350 (1) ;
438 Ghatiguda .. 207 (2), 288 (2), 350 (4), 369 (2) ;
439 Dadiamaha .. 207 (1) ;
442 Kadikada .. 288 (1) ;
443 Andurigoda .. 283 (2), 288 (1) ;
445 Budhapadar .. 283 (1), 369 (1) ;
446 Nediguda .. 350 (3) ;
448 Gistikhol .. 393 (2) ;
450 Chahali .. 369 (1) ;
451 Ningirimunda .. 235 (1) ;
452 Ragapaju .. 207 (1), 235 (3), 283 (1), 350 (4), 393 (3) ;
453 Nidhiaberana .. 283 (1) ;
458 Khajurisahi .. 235 (2) ;
467 Ganjaguda .. 235 (2) ;
468 Hatikuda .. 235 (4) ;
469 Batisingi .. 235 (5) ;
474 Gatamaha .. 235 (2), 283 (1), 288 (5);
476 Belkuti .. 235 (3), 350 (1) ;

RAIKIA PS (ALL RURAL)

I. AGGREGATE LIST FOR PS

043 (3), 207 (5), 231 (17), 235 (118), 273 (4), 279 (3), 283 (42), 288 (132), 350 (37), 365 (1), 369 (53), 393 (10) ;

II. VILLAGEWISE LIST

1	Hatpada	..	040 (3), 207 (2), 273 (2), 283 (1), 369 (1) ;
2	Badapoda	..	207 (1), 273 (2), 283 (1) ;
4	Padisila	..	235 (3), 283 (2), 369 (1) ;
5	Patlinaju	..	288 (1) ;
6	Pajimaha	..	283 (4), 369 (2) ;
7	Gudariguda	..	231 (1) ;
9	Bandapanga	..	207 (1), 231 (3) ;
12	Madinaju	..	283 (5) ;
13	Dambaguda	..	231 (1) ;
14	Pisirama	..	369 (1) ;
15	Marudipanga	..	350 (4) ;
16	Didingia	..	288 (5) ;
17	Dangadanda	..	369 (1) ;
18	Musumaha	..	369 (3) ;
21	Baradakia	..	369 (2) ;
23	Gundani	..	393 (1) ;
24	Gamudikia	..	369 (2) ;
26	Gamandi	..	235 (1), 288 (1), 369 (2);
27	Sisipanga	..	235 (1) ;
30	Ganjuguda	..	235 (2) ;
32	Patalpanga	..	235 (1) ;
33	Lendikia	..	288 (4) ;
34	Maniksori	..	283 (7) ;
35	Kadingia	..	369 (1) ;
37	Badamaha	..	369 (1) ;
40	Pangamaha	..	288 (1) ;
44	Damaraha	..	369 (1) ;
45	Majumaha	..	235 (13), 393 (1) ;
50	Pidisubari	..	235 (31) ;
51	Mundasaru	..	231 (2) ;
57	Risuguda	..	283 (1), 365 (1), 369 (2) ;
58	Katingia	..	369 (2) ;
64	Kambanaju	..	231 (2) ;
65	Srasaballi	..	231 (5) ;
73	Barapalli	..	288 (5) ;
74	Gandakia	..	288 (6) ;
78	Baridingia	..	231 (1) ;
79	Mandakia	..	350 (1) ;
80	Kambaguda	..	288 (1) ;
81	Tatamaha	..	235 (8) ;
82	Katedikia	..	369 (1) ;
83	Budamaha	..	288 (1) ;
84	Pajigalu	..	288 (7) ;
85	Gadingia	..	350 (5) ;
86	Bierpanga	..	288 (1) ;
88	Sitasuga	..	231 (1) ;
90	Pitapanga	..	288 (18) ;
101	Taganaju	..	369 (1) ;
103	Kutiguda	..	235 (6), 369 (1) ;
104	Damiguda	..	235 (1) ;
105	Malemaha	..	235 (3), 350 (6) ;
110	Barigudamundasahi	..	235 (2) ;
112	Kalanaju	..	235 (2) ;
113	Gutingia	..	207 (1), 369 (1) ;
114	Nuasahi	..	393 (4) ;
115	Gasaguda	..	288 (9), 369 (1) ;
116	Sanagumagoda	..	283 (2) ;
117	Badagumagoda	..	235 (1), 393 (1) ;
118	Malikpoda	..	235 (21), 350 (7)
119	Padangi	..	235 (1), 288 (5) ;
120	Kalanaju	..	235 (1) ;
121	Padinaju	..	235 (1) ;
122	Kupanaju	..	288 (2), 350 (1) ;
124	Talinaju	..	235 (1) ;
125	Mandanaju	..	283 (3), 393 (1) ;
126	Baradinaju	..	235 (1) ;
127	Odiasahi	..	350 (1) ;
128	Guduripoda	..	350 (2) ;
129	Kangalasangia	..	235 (1) ;
131	Banangia	..	393 (2) ;
133	Lambanaju	..	235 (2) ;
141	Jalasangia	..	235 (2) ;
145	Nahudimaha	..	288 (2) ;
147	Sandariju	..	288 (1) ;
149	Lingamaha	..	288 (4), 350 (1) ;
150	Dulukumaha	..	350 (2) ;
151	Sugudabadi	..	369 (2) ;
152	Kupurkuta	..	288 (2) ;
153	Balhanga	..	235 (2), 283 (2) ;
154	Kamarkia	..	288 (1), 350 (1). 369 (3);
155	Lambadikia	..	288 (2) ;
156	Papasahi	..	283 (1),
157	Gumamaha	..	369 (4) ;
158	Tilakapanga	..	350 (5) ;
159	Dandukupa	..	235 (6), 369 (2) ;
160	Panganaju	..	235 (1), 369 (1);
171	Aradiluti	..	369 (2) ;
174	Badajri	..	369 (1) ;
175	Prangamaha	..	235 (1) ;
176	Tidakia	..	283 (1) ;
177	Pitajarpi	..	283 (5) ;
180	Kajuri	..	235 (2) ;
181	Karada	..	283 (1), 369 (1) ;
186	Talaindragoda	..	288 (9) ;
196	Tentulia	..	288 (1), 350 (1) ;
208	Badabaraba	..	283 (1), 369 (1);
212	Podhamari	..	283 (1);
216	Kalapata	..	369 (1) ;
217	Panasadiha	..	288 (1) ;
231	Naipada	..	288 (2) ;
232	Ranaba	..	279 (2), 288 (1) ;
234	Patrapur	..	283 (1), 288 (2) ;
237	Ganiamentu	..	279 (1), 288 (2) ;
241	Risabhuin	..	288 (6) ;
242	Talabarada	..	288 (3), 369 (3) ;
243	Dadaju	..	288 (2) ;
245	Kankadamaha	..	288 (2) ;
246	Pipalagadi	..	288 (4) ;
248	Babagoda	..	288 (5) ;
256	Uparkarabadi	..	369 (1) ;
258	Badakhaman	..	288 (4) ;
261	Mahaguda	..	288 (4) ;
266	Landabali	..	283 (3), 288 (5), 369 (4) ;

TABLE ON FAIRS AND FESTIVALS IN THE DISTRICT OF BAUDH-KHONDMALS

This Table gives a list of villages where important fairs or festivals of the district are held. The names of the villages have been arranged police stationwise according to their serial numbers in the Primary Census Abstract. The list includes only those fairs which attract a large number of people of the village or outside.

Column 1 of the Table gives the name of the village together with its serial number. The name of the fair or festival held in the village is furnished in Column 2 while Columns 3 and 4 respectively furnish the name of the month in which such fair is held and the approximate number of persons attending the fair.

The list is prepared on the basis of information furnished by the primary school teachers of the locality concerned to whom a list of questionnaire was circulated by post with request to funrnish the replies. The number of people gathering at the fair is based on eye estimation and may therefore be treated as approximate. Name of the month in Column 3 is in terms of English calendar month which does not exactly coincide with the Oriya month. The name of the English month, when the festival usually falls, has therefore, been furnished in this column.

Besides the above information, a few more details were collected through the agency of the primary school teachers. Such details will be available in another volume where the Fairs and Festivals of Orissa are proposed to be published in an elaborate manner.

FAIRS AND FESTIVALS IN RURAL AREAS ONLY

Name of village with its serial number		Name of Fair or Festival	Time of occurrence	Approximate number of persons attending
1		2	3	4
		Phulbani PS		
Phulbani	1	Baral Devi Puja	October	6,000
		Dola Jatra	March	5,000
Damigan	2	Meru Jatra	April	2,000
		Jhamu Jatra	April	500
Ganjuguda	27	Dola Jatra	March	500
		Meru Jatra	April	500
Bisipoda	43	Rahas Purnima Jatra.	November	1,500
		Shivaratri	February	1,500
		Lanka Podi Mela	April	1,500
Keridi	77	Uma Devi Puja	March	1,000
		Magha Jatra	February	1,000
		Hola Poda Jatra	February	5,000
Dangulu	79	Meru Jatra	April	500
		Kalika Puja	April	500
Minia	80	Durga Puja	October	4,000
Gumagod	98	Meru Jatra	April	5,000
		Dola Jatra	March	5,000
		Baral Devi Puja	April	6,000
Duduki	144	Bagula Devi Puja	June	1,000
Bhatalpadar	145	Bagula Devi Puja	June	1,000
Miniakathi	146	Bagula Devi Puja	June	1,000
Billabadi	147	Bagula Devi Puja	June	1,000
Jarupanga	148	Bagula Devi Puja	June	1,000
Talpoda	149	Bagula Devi Puja	June	1,000
Baisingi	150	Bagula Devi Puja	June	1,000
Padeli	151	Bagula Devi Puja	June	1,000
Doberi	153	Baral Devi Puja	June	1,000
Arapaju	154	Dalkhai Puja	December	500
Dubagarh	177	Rahas Jatra	November	2,000
		Jhulan Jatra	August	2,000
		Dasahara	October	1,000
Landraju	184	Pitabali Puja	April	500
		Phiringia PS		
Kamtena	58	Dola Jatra	March	500
Gochhapada	219	Baral Devi Jatra.	June	2,000
		Kartikamaha-Jatra	October	2,000
Phiringia	291	Janmastami	September	1,500
		Meru Jatra	April	700
Ganjukhol	336	Magha Jatra	January	1,000
Penupada	346	Badaral Jatra	October	1,000
Kelapada	410	Dola Jatra	March	10,000
		Rahas Jatra	Nevembor	1,500
		Kartika Purnima	November	1,500
		Jhamu Jatra	April	5,000
Jargipada	424	Thakurani Puja	February	600

Name of village with its serial number		Name of Fair or Festival	Time of occurrence	Approximate number of persons attending
1		2	3	4
		Phiringia PS—*concld.*		
Nuapadar	436	Dola Jatra	March	3,000
Bandhagada	456	Baral Devi Puja	June	10,000
Gandapada	648	Baral Devi Puja	June	1,000
		Khajuripada PS		
Sorachad	9	Meru Jatra	April	500
Bhaliapada	10	Dalkhai Jatra	December	1,000
		Meru Jatra	April	500
Kaladi	25	Thakurani Parba	April	700
Dutipada	38	Pana Sankranti	April	5,000
Barikumpa	52	Dola Jatra	March	5,000
Urumuda	83	Baral Devi Jatra	February	800
Ganjugoda	85	Baral Devi Puja	February	1,000
Khajuripada	93	Gobasur Thakurani Puja	June	1,000
Baikumpa	102	Chandan Jatra	May	15,000
		Dola Jatra	March	20,000
Balaskumpa	113	Dasahara	October	8,000
Nabaguba	115	Jhamu Jatra	April	3,000
Kandabada	118	Dalkhai Jatra (Once in two years)	December	5,000
Adasipada	129	Rahas Jatra	November	1,000
		Gobasur Thakurani Puja	June	1,000
Gabasaru	132	Gobasur Thakurani Puja	June	1,000
Ghodapathara	133	Baral Devi Jatra	October	3,000
		Baudh PS		
Chandrapur	3	Dola Jatra	March	1,000
Jagati	7	Meru Jatra	April	4,000
		Shivaratri	February	3,000
		Ratha Jatra	July	2,000
Kasalpur	17	Bhagabat Mandali	January	1,500
Budhipadar	19	Pancha Dola	March	1,500
		Kalasi Jatra	November	1,000
Barakhaligan	23	Kalasi Jatra	November	500
Kamira	24	Ratha Jatra	July	5,000
		Ramanabami	April	2,000
Padmanpur	25	Makar Jatra	January	1,000
Charada	26	Dola Jatra	March	3,0000
Madhupur	32	Mahabisuva Sankranti	April	500
Chandigal	36	Mahabusiva Sankranti	April	6,000
Girasinga	44	Kalasi Jatra	November	5,000
Nuapali	49	Ramanabami	April	800
Chataniakata	55	Ramanabami	April	500
Butubali	68	Ratha Jatra	July	1,000
Narayanpur	73	Ratha Jatra	July	5,000
Sidhapur	74	Meru Jatra	April	1,500
Baghapali	75	Ratha Jatra	July	800
		Pana Sankranti	April	800
		Jhulan Jatra	August	800
Bandhapathar	77	Kalasi Jatra	November	1,000
		Pana Sankranti	April	1,000
Basantbahal	80	Kalasi Jatra	November	500
Balipatta	85	Kalasi Jatra	November	500
Rampur	89	Ramanabami	April	500
Sarsara	90	Shivaratri	February	2,400
		Meru Jatra	April	2,500
		Rahas Jatra	November	2,500
Bamara	98	Dola Purnima	March	1,000
		Ramanabami	April	500
		Dasahara	October	1,000
Khandabar	101	Mandali	April	2,000
Debgarh	102	Raghunatha Jatra	April	2,000
Champapur	114	Kalasi Jatra	November	500
Mathura	117	Ratha Jatra	July	700
Karadi	120	Shivaratri	February	700
		Dola Jatra	March	700
		Jhamu Jatra	April	700
		Ratha Jatra	July	700
Bharatapur	137	Rahas Jatra	November	800
Barajhali	138	Kalasi Jatra	November	1,500
		Ramanabami	April	1,500
Fakirpur	144	Dola Jatra	March	2,000
Shyamsundarpur	145	Rahas Jatra	November	1,200
		Ramanabami	April	1,500
Palaspata	148	Ratha Jatra	July	2,000
Ramagarh	149	Ratha Jatra	July	1,000
		Dola Jatra	March	1,000
		Kalasi Jatra	November	1,000
Takud	154	Meru Jatra	April	1,000
Bailbeda	162	Kalasi Jatra	November	1,000
Isersinga	223	Kalasi Jatra	November	1,000
		Chudakhai Jatra	February	500
Laxmipadar	224	Shivaratri	February	600
Ratarkila	270	Ramanabami	April	2,000
Ainlapali	271	Dola Jatra	March	3,000
Hilung	274	Ramanabami	April	1,500
Bohira	275	Ratha Jatra	July	2,000
Baurijharkata	290	Ashwina Purnima	October	2,000
Khajapadar	292	Kalasi Jatra	November	600
Badikata	295	Ratha Jatra	July	700
		Chudakhai Jatra	December	700
Mallisahi	308	Ratha Jatra	July	8,000
		Shivaratri	February	2,000
		Durga Puja	October	5,000
Mundipadar	331	Kalasi Jatra	November	500
Balakira	333	Kalasi Jatra	November	1,000
Jalsarada	334	Kalasi Jatra	November	1,000
Manesar	335	Mahabisuva Sankranti	April	4,000
		Rukmini Bibha	September	1,000
Kankala	337	Dola Jatra	March	500
		Meru Jatra	April	500
Kampra	338	Dola Jatra	March	1,000
		Meru Jatra	April	1,000
Gandhigram	345	Kalasi Jatra	November	500
		Ghantapada PS		
Deuli	7	Sulia Jatra	January	700
Sukhamunda	16	Pousa Purnima Jatra	January	600
Digunmal	17	Pousa Purnima Jatra	January	500
Masinagora	25	Barala Devi Jatra	October	2,000
Urder (Ordera)	27	Shivaratri	February	500
Khuntigora	28	Ratha Jatra	July	2,500
		Kumar Purnima	October	1,500
Bandhugora	30	Shivaratri	February	2,500
Uma	38	Bada Osa	October	1,000
Ambagaon	41	Ratha Jatra	July	2,000
Kultajor	45	Khajur Guren Jatra	January	1,000
Chhapra	46	Kalasi Jatra	October	2,000
Ghantapada	48	Ratha Jatra	July	2,500

Name of village with its serial number		Name of Fair or Festival	Time of occurrence	Approximate number of persons attending
1		2	3	4
Ghantapada PS—*concld.*				
Sreemal	65	Kalasi Jatra	October	1,500
Urder (Uden)	84	Pousa Jatra	January	5,000
Narayanprasad	94	Ratha Jatra	July	1,000
		Ramanabami	April	500
Lunduru	101	Pousa Jatra	January	800
Malikpadar	107	Dasahara	October	500
Baradipadar	115	Rahas Jatra	November	1,900
		Dola Jatra	March	800
		Kedu Jatra	April	1,000
Kontamal	121	Ratha Jatra	July	1,000
		Kalasi Jatra	October	500
Rundimahul	132	Ratha Jatra	July	3,000
Mardol	156	Poda Puja	May	500
Selamal	175	Chepara Pathar Jatra	January	5,000
Malikkud	191	Kalasi Jatra	October	2,000
Birsingpur	197	Ratha Jatra	July	500
Manamunda PS				
Lokapara	1	Ratha Jatra	July	1,000
Dapala	4	Rahas Jatra	November	4,000
Kundamal	6	Rahas Jatra	November	500
Ragudipali	9	Kalasi Jatra	November	600
Junani	12	Kalasi Jatra	November	3,000
Baghia Bahal	14	Makar Mela	January	10,000
Palsagora	15	Makar Jatra	January	20,000
		Kalasi Jatra	November	1,500
Junimunda	20	Kalasi Jatra	November	700
Khatakhatia	26	Ratha Jatra	July	2,000
		Kalasi Jatra	November	1,000
Gopalmal	28	Durga Puja	October	1,000
Tubuda	29	Bakula Jatra	January	1,500
Charpali	30	Ratha Jatra	July	1,000
Jamumal	37	Kalasi Jatra	November	500
Kirla	41	Kalasi Jatra	November	500
Ambagahana	42	Rahas Jatra	November	1,500
		Ratha Jatra	July	500
Ratakhandi	50	Kalasi Jatra	November	500
Dapala	64	Ratha Jatra	July	5,000
		Kalasi Jatra	November	2,000
		Rahas Jatra	November	2,000
		Shivaratri	February	2,000
Bardol	73	Kalasi Jatra	November	1,000
Jayadpur	82	Subarna Devi Puja	November	1,000
Dangajhola	84	Shivaratri	February	500
Dangmunda	95	Ratha Jatra	July	1,000
Kapasira	98	Ratha Jatra	July	500
Manamunda	101	Ratha Jatra	July	1,000
Khairmal	104	Ratha Jatra	July	4,000
		Janmastami	August	4,000
		Ramanabami	April	4,000
		Laxmi Puja	October	4,000
Guvelipadar	110	Kalasi Jatra	November	2,000
		Ratha Jatra	July	2,000
Bilaspur	118	Dola Jatra	March	2,000
Ghambharigora	120	Ratha Jatra	July	1,500
Padarpara	123	Ratha Jatra	July	3,000
Sagara	191	Ratha Jatra	July	1,000
Gundulia	216	Ratha Jatra	July	500
		Kalasi Jatra	November	800
Gundaliajor	234	Ratha Jatra	July	1,000
		Kalasi Jatra	November	5,000
Dahia	245	Ratha Jatra	July	1,000
Maheswarpinda	246	Meru Jatra	April	1,500

Name of village with its serial number		Name of Fair or Festival	Time of occurrence	Approximate number of persons attending
1		2	3	4
Maramunda PS—*concld.*				
Kodapadar	249	Dola Jatra	March	3,000
		Ratha Jatra	July	1,000
		Radhastami	August	1,000
Khaliapali	250	Dangar Puja	December	1,000
Tamtangi	251	Atha Mangala	December	2,000
		Benji Jatra	May	1,000
Risbandh	260	Ratha Jatra	July	1,000
		Chudakhai Jatra	December	6,000
		Dola Jatra	March	500
		Ramanabami	April	700
Mahuli	261	Dola Jatra	March	500
		Shivaratri	February	500
Talpadar	270	Chudakhai Jatra	December	1,000
Bagdia	274	Atha Mangala	December	1,000
Harbhanga PS				
Dhalpur	7	Ratha Jatra	July	800
		Dhabaleswar Jatra	November	2,000
Sakusinga	12	Dola Jatra	March	1,000
Routpara	18	Dipabali	November	1,000
Malikpada	22	Ramanabami	April	2,000
Bhejigora	23	Shivaratri	February	2,000
Nuapara	29	Alekhswami Puja	February	800
Sankulei	30	Rahas Purnima	November	2,000
Kantiapadar	45	Matiani Puja	April	500
Harbhanga	61	Pana Sankranti Jatra	April	2,000
Bukesinga	62	Laxmi Puja	December	800
Kutijhar	63	Ramanabami	April	700
Kusung	71	Tini Dola Jatra	March	5,000
		Jhamu Jatra	April	5,000
Mahalipara	86	Dola Jatra	March	2,000
Dalaksahi	104	Thakurani Puja	October	500
Loigam	117	Jhamu Jatra	April	1,500
Tileswar	132	Ramanabami	April	700
Khandahata	134	Meru Sankranti	April	800
Burupuda	140	Dola Jatra	March	2,000
		Danda Jatra	April	3,000
		Ramanabami	April	1,000
		Sivaratri	February	1,500
Saradhapur	145	Jhamu Jatra	April	1,000
Purunakatak	150	Ratha Jatra	July	2,000
		Rahas Jatra	November	3,000
		Dola Jatra	March	3,000
Salkata	159	Chandan Jatra	May	3,500
Jainkata	161	Dasahara	October	1,500
Lundurujor	165	Meru Jatra	April	500
Karanjakata	173	Dasahara	October	600
Tukulunda	175	Makar Jatra	January	2,500
		Dola Jatra	March	900
Raniganj	200	Jhamu Jatra	April	3,000
		Shivaratri	February	2,000
Gochhasahi	212	Danda Jatra	April	2,000
Dakpadar	221	Kartika Purnima	November	1,000
Baligada PS				
Budaguda	85	Podha Jatra	March	500
Balakia	86	Podha Jatra	March	500
Poilarsahi	87	Podha Jatra	March	500
Bangagam	88	Podha Jatra	March	500
Sakuda	89	Podha Jatra	March	500
Dutikia	90	Podha Jatra	March	500

Name of village with its serial number		Name of Fair or Festival	Time of occurrence	Approximate number of persons attending
1		2	3	4
Baliguda PS—*contd.*				
Dapadapada	92	Podha Jatra	March	1,000
		Kandulbhaja Jatra	April	1,000
Bandapada	93	Podha Jatra	March	1,000
		Kandulbhaja Jatra	April	1,000
Tilaki	94	Podha Jatra	March	1,000
Patamaska	95	Podha Jatra	March	1,000
Madursuga	96	Podha Jatra	March	1,000
		Kandulbhaja Jatra	April	1,000
Gaindi	97	Podha Jatra	March	1,000
		Kandulbhaja Jatra	April	1,000
Labarambha	98	Podha Jatra	March	1,000
		Kandulbhaja Jatra	April	1,000
Palam	99	Podha Jatra	March	1,000
		Kandulbhaja Jatra	April	1,000
Usurukupa	100	Podha Jatra	March	1,000
		Kandulbhaja Jatra	April	1,000
Samanga	102	Podha Jatra	March	1,000
		Kandulbhaja Jatra	April	1,000
Sanubadi	103	Podha Jatra	March	1,000
		Kandulbhaja Jatra	April	1,000
Dekulada	104	Poda Jatra	March	1,000
Takarabaju	105	Kedu Jatra	March	1,000
		Kandulbhaja Jatra	April	1,000
Budiguda	106	Podha Jatra	March	1,000
		Kandulbhaja Jatra	April	1,000
Dakadamba	107	Podha Jatra	March	1,000
		Kandulbhaja Jatra	April	1,000
Sanjami	108	Podha Jatra	March	1,000
		Kandulbhaja Jatra	April	1,000
Ambabadi	109	Podha Jatra	March	1,000
Kutami	110	Podha Jatra	March	1,000
Mada	111	Kandulbhaja Jatra	April	1,000
Dariguda	112	Podha Jatra	March	1,000
		Kandulbhaja Jatra	April	6,000
Manikakuti	217	Kedu Jatra	March	500
Sandurgam	230	Kedu Jatra	March	1,000
Andaragam	232	Podha Jatra	March	1,000
Mahasingi	296	Podha Jatra	March	2,000
Dangesguda	393	Podha Jatra	March	4,000
Kurukudupa	395	Podha Jatra	March	1,000
Sarangada	434	Bhairabi Puja	April	5,000
		Ratha Jatra	July	1,000
		Basanta Rahas	February	13,000
		Dola Jatra	March	6,000
Kataballi	465	Parbat Puja	May	1,000
Purunasahi	468	Sarat Rahas Jatra	November	1,000
Siritiguda	488	Podha Jatra	March	800
		Kandulbhaja Jatra	April	800
Latingia	490	Kedu Jatra	March	500
Rajaghara	504	Kedu Jatra	March	500

Name of village with its serial number		Name of Fair or Festival	Time of occurrence	Approximate number of persons attending
1		2	3	4
Baliguda PS—*concld.*				
Kudupakia	511	Kedu Jatra	March	500
Kutikia	518	Rahas Jatra	November	1,200
Dharampur	585	Kedu Jatra	March	500
Gunjibadi	604	Chandanata	April	3,000
Katringia	619	Kedu Jatra	April	4,000
		Dola Purnima	March	2,000
Siripanga	633	Podha Jatra	March	600
Kilukupa	636	Podha Jatra	March	500
Parbhakia	637	Podha Jatra	March	500
Dagamaha	658	Podha Jatra	March	500
Baliguda	662	Podha Jatra	March	600
Baulmaha	663	Podha Jatra	March	500
Kadumaha	665	Podha Jatra	March	550
Gerengakia	668	Podha Jatra	March	500
Badahakya	672	Podha Jatra	March	500
Baliguda	683	Danda Jatra	April	500
		Shivaratri	February	1,000
		Dasahara	October	800
Kunamaha	684	Podha Jatra	March	500
Rutungia	689	Kedu Jatra	March	1,000
		Kandul Jatra	March	1,000
Katrikia	690	Kedu Jatra	March	500
Kumbarbadanjia	691	Kedu Jatra	March	500
Sramkia	692	Kedu Jatra	March	500
Salaguda	693	Kedu Jatra	March	500
Dungerikya	696	Kedu Jatra	March	600
Dingelikya	697	Kedu Jatra	March	500
Kutiguda	698	Kedu Jatra	March	500
Mahaguda	699	Kedu Jatra	March	500
Paderipada	700	Kedu Jatra	March	500
Punipadari	701	Kedu Jatra	March	500
Jambuti	702	Kedu Jatra	March	500
Belghar PS				
Lankagoda	21	Bali Jatra	September	2,000
Belghar	58	Shivaratri	February	1,000
		Ganda Jati Samaja Mela	January	2,000
		Chaitray Jatra	April	500
Dhudusi	70	Kolhani Jatra	June	1,200
Sadangi	76	Poda Puja	April	2,000
Dunapoda	77	Poda Puja	April	1,400
Guma	85	Bali Jatra	September	500
Khandapanga	125	Kolhani Jatra	June	2,000
Mundigoda (Oriyasahi)	142	Bali Jatra	September	1,000
Sandiripadar	149	Podha Jatra	April	1,000
Kotgarh PS				
Benarbahal	13	Podha Jatra	April	700
Jalespata	14	Shivaratri	February	700
Kotgarh	45	Bali Jatra	November	2,000
		Shivaratri	February	1,100
Radiguma	71	Sindurgundi Puja	April	1,000
Bandapipudi	98	Podha Jatra	April	2,000
Majhiguda	182	Meria Puja (Kedu Puja)	April	500
Daringibadi PS				
Katasingi	72	Ratha Jatra	July	500
Bamunigam	238	Kandulkhia Jatra	March	2,000
Jhanjeriguda	240	Bali Jatra	September	1,000

Name of village with its serial number		Name of Fair or Festival	Time of occurrence	Approximate number of persons attending
1		2	3	4
Daringibadi PS—*concld.*				
Kinarinuagam	265	Chaitra Jatra	April	800
Kinarigam	266	Podha Jatra	March	500
		Chaitra Jatra	April	700
Godapur (East)	285	Ratha Jatra	July	2,000
		Bali Jatra	November	1,000
Tamangi	312	Baruni Jatra	April	5,000
G. Udayagiri PS				
G. Udayagiri	2	Danda Jatra	April	5,000
Kurumingia	3	Kedu Jatra	April	500
Gaudapaju	8	Kedu Jatra	April	500
Kambanaju	109	Kainjhar Parba	February	1,000
Damaguda	112	Kainjhar Mela	February	2,000
Lujuramunda	129	Kali Puja	November	1,000
Purunagada	137	Shivaratri	February	1,000
Koinjhora	147	Kainjhar Jatra	February	15,000
Ghatijhar	164	Thakurani Puja	May	1,000
		Dola Purnima	March	1,000
Badiguda	239	Kainjhar Mela	February	2,000
Dungi	264	Shivaratri	February	4,000
		Dola Jatra	March	500
Khajurisahi	300	Kainjhar Mela	March	700
Sanabada	310	Durga Puja	October	1,000
Pandaguda	314	Thakurani Puja	April	500
Kudutipali	315	Dola Jatra	March	5,000
Kambaguda	318	Dola Jatra	March	1,500
Kusumendi	324	Meru Jatra	April	1,500
Mundagam	335	Pitabali Puja	October	2,000
		Purana Jatra	November	2,500
Malikgam	339	Dasahara	October	5,000
		Jhamu Jatra	April	5,000
Gadingia	358	Jhamu Jatra	April	500
		Hunuman Jatra	April	1,000
		Durga Puja	October	1,000
G. Udayagiri PS—*concld.*				
Rudabidingia	359	Pitabali Puja	April	3,000
Bapalmendi	372	Pitabali Puja	April	500
Sisibali	374	Jhamu Jatra	April	500
		Meru Jatra	April	2,000
Brahmanpada	401	Meru Jatra	April	1,400
		Pitabali Puja	April	1,200
Dangagam	409	Jhulan Jatra	March	600
		Kali Puja	November	700
Pasara	417	Dola Jatra	March	5,000
Nandini	421	Dalkhai	March	500
Gudarigam	425	Jhamu Jatra	March	5,000
Torosahi	431	Pitabali Puja	April	7,000
Pandrisima	435	Meru Jatra	April	700
Chakapadu	436	Sitalasasthi Puja	June	1,000
		Shivaratri	February	800
Chahali	450	Dola Jatra	March	1,200
Ningirimunda	451	Pitabali Puja	April	2,000
Raikia PS				
Sundipoda	59	Rahas Parba	November	1,000
Damiguda	104	Gupteswar Parba	April	500
Malemaha	105	Anandeswar Parba	April	600
Gutingia	113	Hanuman Jatra	April	900
		Thakurani Jatra	February	2,000
Gasaguda	115	Hanuman Jatra	April	5,000
		Pana Jatra	April	5,000
Padinaju	121	X" Mas	December	500
Mandanaju	125	X" Mas	December	500
Odiasahi	127	Meru Jatra	April	2,000
Dadagamaha	163	Shivaratri	February	8,000
Damiguda	169	Shivaratri	February	2,000

FAIRS AND FESTIVALS IN URBAN AREAS ONLY

Name of Town	Name of Fair or Festival	Time of occurrence	Approximate number of persons attending
1	2	3	4
Baudh	Ratha Jatra	July	7,000
	Dola Jatra	March	5,000
	Shivaratri	February	5,000
	Durga Puja	October	5,000

PART III

OFFICIAL STATISTICS

Contains

Statistics relating to Rainfall, Agriculture, Public Health, Vital Events, Administration, Police, Jails, Co-operative Societies, Revenues, Community Development, Grama Panchayat, Education, Animal Husbandry, Mines, etc.

OFFICIAL STATISTICS

This Part contains statistics collected from time to time by different Departments of the State Government, on matters such as, agriculture, public health and vital statistics, administration including police and jails, co-operative societies, revenues from different sources, educational institutions, community development, grama panchayats, etc., which are embodied in 35 Tables. The statistics as presented herewith were obtained from different offices mostly by deputing staff from this organization. Except only in a few cases, where it was possible to take out the figures from published reports of the Departments concerned, most of these had to be gathered from the various official registers and manuscript reports. The names of the Departments which supplied the statistics are indicated below the respective Tables. The Tables in this Part may, accordingly, be broadly classified into the following categories :

Subjects	Table No.
1. Rainfall ..	1—2
2. Agriculture ..	3—9
3. Public health including vital statistics ..	10—14
4. Administration ..	15—19
5. Education ..	20—26
6. Community Development ..	27—29
7. Grama Panchayat and Panchayat Samitis	30—31
8. Animal Husbandry ..	32
9. Co-operation ..	33
10. Miscellaneous ..	34—35

The district of Baudh-Khondmals was formed with merger of ex-princely States in 1948. Prior to that, the present two subdivisions of Khondmals and Baliguda were in Ganjam district and Baudh, the other subdivision was a princely State. Official statistics for Baudh subdivision for the period the area was under the ruling Princes are not available. Those for the other two subdivisions for the corresponding period stand integrally conglomerated with those for the area forming the present Ganjam district. These accordingly have not been separated for the purposes of this Part. And also for these reasons, collection and presentation of the various official statistics in this Part are limited to the past decade only.

The various Tables given are indicated below:

Tables 1—2 Rainfall—Two Tables concerning rainfall are presented. Table 1 gives the monthly rainfall and number of rainy days for only one rain recording station for the decade 1951—60. The district has 17 rain recording stations out of which only one station at Baliguda is found to be having a more complete record. Accordingly the data for this station is given in Table 1. In fact, data for this single recording station are not also available for the years 1951 and 1960, and for most part of the year 1959. Though the records may represent the position truly for Baliguda subdivision, they may be taken to be approximately correct for the other two subdivisions of the district. Some of the figures reproduced in this Table were published in the Orissa Gazette.

Table 2—It gives the normals of monthly rainfalls and rainy days, based on the records of 9 rain recording stations of the district during the period from 1901 to 1950. The Table also shows the annual rainfall and number of rainy days for the district for each of the years during the past decade.

The rain recording stations work under the responsibility of local officials of various departments, who might be conveniently available at the same station namely, Thana Officers, Medical Officers, School Teachers, or subordinate Revenue Officers. They are expected to record daily rainfall, if any, and submit monthly reports direct to the Director of Agriculture and Food Production, Orissa, Bhubaneswar. According to the approved arrangements, this report should reach the Directorate of Agriculture and Food Production, Orissa by the 21st of the month following the ne to which it relates, but in actual practice many tations default or delay inordinately in despatching he report. Such default or delay results either due to the post of the Officer-in-charge of the tation lying vacant for a considerable length

of time, or due to the rain-recording instruments remaining unattended to or non-repaired after damage or loss in some way. For these reasons, the rainfall records of most of the stations in the district were not maintained regularly or properly. In 1960, only one out of the 17 existing stations sent its reports. Even the records which this station transmitted were not complete for all the months of the year.

Tables 3—9—Agriculture—In the under-mentioned seven Tables, agricultural statistics relating to the district are given.

Table No.	Particulars
3	.. Land-utilization and area under crops
4	.. Classification of area by sources of irrigation
5	.. List of minor irrigation projects with ayacut area of 100 acres or more
6	.. Estimated yield rates of principal crops
7	.. Average wholesale price quotations in respect of staple foodgrains and other important crops
8	.. Statistics of wages and working hours
9	.. Agricultural implements and machineries

The compilation of primary agricultural statistics of a district is done by the District Collector. He furnishes annual statements in prescribed proforma, called the Season and Crop Reports, to the Director of Agriculture and Food Production, Orissa, who is responsible for compilation and presentation of these statistics at the State level. It was noticed that submission of these annual returns during the past decade was delayed or neglected by the Collectors. Further, most of these returns lacked accuracy. An attempt was made to collect these statistics through a second source i.e. through the Community Development Blocks. By the end of 1959-60, only 57·8 per cent of area of the State was covered by the Blocks and so complete data for any district through this source were not available.

Of the above 7 Tables, Tables 3 and 4 contain agricultural statistics, which are taken from the Season and Crop Reports for the concerned years. None of these reports except the one for 1952-53 was published so far. The reports for 1950-51 and 1951-52 could not be traced. Hence the Tables 3 and 4 contain statistics for only 8 years from 1952-53 onwards.

Table 3—Area under the nine categories of land-utilization, namely, forests, land put to non-agricultural uses, barren and unculturable land, pastures and grazing land, land under miscellaneous tree crops and groves not included in net area sown, culturable wastes, fallow other than current, and net area sown are given in the Table. It also gives the area under some of the important crops, and the total area under cultivation of basic food crops, other food crops, non-food crops, etc. The heads of classification under land-utilization adopted in the Table are defined as follows :—

(1) *Forest*—These include all the actually forested areas on the land classed or administered as forests under any legal enactment dealing with forests, whether State-owned or private.

(2) *Land put to non-agricultural uses*—These include all land occupied by buildings, roads and railways, those under water e.g., rivers and canals and other land put to uses other than agricultural.

(3) *Barren and unculturable land*—All barren and unculturable land including mountains are shown under this head. The land, which cannot be brought under cultivation except at an exorbitant cost, is classed as unculturable, whether such land is in compact blocks or within cultivated holdings.

(4) *Culturable wastes*—These include land available for cultivation, whether or not taken up for cultivation or abandoned after a few years, for one reason or the other. Such land may be either fallow or covered with scrubs and jungles, which are not put to any use. They may be assessed or unassessed, and may lie in isolated blocks or within cultivated holdings. Land once cultivated but not cultivated for 5 years in succession, is also included under this category.

(5) *Fallow other than current*—All land, which were taken up for cultivation, but are temporarily out of cultivation for a period not less than one year and not more than 5 years are included under this heading. These land may have been kept fallow for one or more reasons, namely, poverty of the cultivator, inadequate supply of water, malarial

climate, silting of canals and rivers, simply the unremunerative nature of farming.

(6) *Pasture and grazing land*—These include all grazing land, whether or not they are permanent pastures and meadows. Village commons and grazing land within forest areas are also included under this head.

(7) *Miscellaneous tree crops and groves not included in net area sown*—These include all cultivable land, which are not included in "net area sown", but are put to some agricultural use.

(8) *Net area sown*—This represents net area sown with crops and orchards, the area sown more than once during a year being counted once only.

(9) *Current fallow*—This represents cropped areas, which are kept fallow during the current year. For example, if any area having grown seedlings is not put under another crop in the same year, it may be treatd as current fallow.

(10) *Total cropped area*—This represents the total area covered with crops, i. e. the sum total of areas covered by all the individual crops, areas sown with crops more than once during the year being counted as separate areas for each crop.

(11) *Area sown more than once*—This represents the area on which crops are cultivated more than once during the agricultural year. The acreage is generally obtained by deducting those under "net area sown" from those under "total cropped area".

Table 4—This Table shows the area for which irrigation is available from different sources, namely, canals, tanks, wells and other sources, for 8 years from 1952-53 to 1959-60.

Table 5—A list of minor irrigation projects with ayacut area of 100 acres or more each is given in this Table. There are many more smaller projects in the district, but only the bigger ones are included in the list. The list was obtained from the Rural Engineering Organization, which is responsible for execution of various minor irrigation works all over the State. Besides executing their own projects, the Rural Engineering Organization is meant to help the Panchayati Raj institutions in the execution of minor irrigation projects, costing not more than Rs. 10 lakhs or having an ayacut upto 4,000 acres.

Table 6—This Table gives the yield-rates of 12 principal crops per acre of land in the district for each year from 1951-52 to 1959-60. The rates hve been based on estimated area and production of different crops. The estimated yield-rates may not be equal to the actual yield-rates.

Table 7—It relates to price-quotations in respect of some of the important crops grown in the district and has been compiled from the published reports of the Directorate of Marketing. Rates per standard maund or 37.25 Kgs. are given therein. The marketing centres, for which information is given, are Baudh and Khondmal, the first named centre being located in Sadar subdivision, and the second in Khondmals subdivision. The subdivision not represented is Baliguda, but the data for Khondmals may hold good for Baliguda subdivision. Annual figures for the period from 1957 to 1959 and both annual and monthly price-quotations for the year 1960 have been reproduced in the Table. Figures for earlier years are not available and those for the years subsequent to 1960 were not published by the time this report was finalized.

Table 8—It shows the average rates of wages and hours of employment of skilled and unskilled workers during the period from 1957 to 1960. The terms "agricultural labourer" and "subsidiary agricultural labourer" used in the Table are explained at the bottom thereof.

Table 9—Number of agricultural machineries and implements recorded in 1957 and 1961 livestock censuses are given in this Table. These were collected from the Livestock census reports of the Director of Animal Husbandry and Veterinary Services. After formation of the separate Province of Orissa in 1936, only these 2 livestock censuses have been conducted throughout this district. Though there was such a census earlier, i. e. in 1945, the district had not been constituted then.

Tables 10—14—Public health and vital statistics—The following five Tables on this subject are given :

Table No.	Particulars
10	.. Number of live births, still births and deaths in each year during 1951—60, according to sex for rural and urban areas
11	.. Deaths according to causes for rural and urban areas in each year during 1951—60
12	.. Deaths according to sex and age during 1951—60
13	.. Number of births and deaths in each month during 1951—60
14	.. List of hospitals, dispensaries and primary health centres as on 31-3-1961

Tables 10—13—The birth and death statistics given in these Tables were collected from the registers maintained in the Statistical Unit of the Health Directorate, Orissa by the staff deputed from this organization. The registration system for recording births and deaths was extended to one of the subdivisions, namely, Baudh only from January 1952 and hence the records for 1951 represent the collections made in Khondmals and Baliguda subdivisions alone. The reports for the subsequent years, however, include occurrences in all the three subdivisions of the district. The first three Tables in the series, *viz.*, Tables nos. 10, 11 and 12 present only annual figures, whereas Table no. 13 contains monthly records. Table 10 gives the number of live and still births and deaths by sex separately for rural and urban areas. Deaths under seven broad heads, under which they are classified in vital statistics record, namely, cholera, smallpox, fever, dysentery and diarrhoea, respiratory diseases, wounds and accidents and other causes are shown in Table 11 for rural and urban areas. Deaths of males and females in the different age-groups are shown in Table 12. Live and still births and deaths due to the seven causes noted above in each month during 1951—60 are given in Table 13. The terms "live birth" and "still birth" used in these Tables are defined as follows :—

Live birth—Live birth is the complete expulsion or extraction from its mother of a product of conception, irrespective of the duration of pregnancy, which, after such separation, breathes or shows any other evidence of life, such as, beating of heart etc.

Still birth—Birth of the already dead or very nearly dead child is considered still birth.

Table 14—A list of hospitals, dispensaries and primary health centres as on 31-3-1961, showing their location, years of start and number of beds, is given in Table 14.

Tables 15—19—Administration—Five Tables have been given on this subject. They are as follows :—

Table No.	Particulars
15	.. Number of criminal cases reported to different courts, tried and diposed of during 1951—60
16	.. Strength of district police during the years 1951, 1956 and 1960
17	.. Statistics of jails
18	.. Receipts relating to land revenue, excise revenue, sales tax, entertainment tax, motor spirit tax and stamps during 1951—61
19	.. Number of documents registered and value of property transferred during 1951—60

The statistics in Table 15 have been partly collected from the published annual reports on criminal justice of the High Court, Orissa and partly from the statement supplied by them in absence of any printed annual reports for the concerned years.

The Inspector General of Police, Orissa supplied the strength of police in various ranks in the district for each year during 1951—60. The Table 16, however, shows their number only for 3 years, *viz.*, 1951, 1956 and 1960. Per-capita expenditure on police, and area and persons served per member of police were worked out on the basis of 1961 Census population.

The statistics pertaining to jails, given in Table 17 shows the number of sub-jails. The capacity and strength of staff of the sub-jail at the district headquarters are also included in this Table.

Table 18 shows the amounts of revenue collected in each year in the district during the past decade

under some of the important heads of receipt, namely, land revenue, excise revenue, sales tax, entertainment tax, motor spirit tax and sale proceeds of stamps. These statistics were collected from various Departments of the State Government, and the names of the Departments and Offices supplying the figures are shown at the bottom of the Table.

Similarly, the figures relating to registration of documents and value of property transferred are given in Table 19.

Tables 20—26—Education—Seven Tables are given and they are as follows :

Table No.	Particulars
20	.. List of colleges and high schools
21	.. Number of students appearing at and passing the High School Certificate Examinations during 1956—60
22	.. Number of primary schools existing during 1955-56 and 1960-61
23	.. Number of M. E. Schools existing during 1955-56 and 1960-61
24	.. List of professional and special schools
25	.. List of sevashrams and ashram schools
26	.. List of important libraries and reading rooms

The statistics given in these Tables were collected mostly from the office of the Board of Secondary Education, Orissa and the Statistical Unit in the office of the Director of Public Instruction, Orissa. Except a published list of high schools no other data was available from any published report. The information given had, therefore, to be collected directly from the concerned offices.

Table 20 gives a list of college and high schools in the district. The number of students having appeared at the High School Certificate Examinations together with the number of successful students and the percentage of success at the various examinations conducted during 1956—60 are given in Table 21. Table 22 shows the number of primary schools existing in the district during 1955—56 and 1960—61, the last years of the past two Five Year Plans. Similar information concerning middle schools is given in Table 23. A list of professional and special schools, *viz.* Elementary Training Schools, and Industrial Schools, will be found in Table 24. Table 25 gives a list of sevashrams and ashram schools together with their postal addresses and the names of the police stations under whose jurisdiction they lie. These details were supplied by the District Welfare Officer, Phulbani.

Table 26 gives a list of libraries and reading rooms. Only the bigger libraries are shown in this Table. The location, dates of establishment and the number of books in each library in addition to the annual Government grant received by them are also given in the Table.

Tables 27—29—Community Development—The following 3 Tables present the achievements of and expenditure incurred under the Community Development Blocks in the district during the past decade.

Table No.	Particulars
27	.. List of Blocks with their coverage of villages, grama panchayats and area
28	.. Achievements in the C.D. Block programme to the end of 1960-61
29	.. Expenditure incurred under broad heads of development in the Community Development Blocks in each year during 1954—61

The first allotment of a Block to the district was in April, 1954, and so, the statistics given relate to the period from 1954-55 onwards. The expenditure figures have been compiled from the registers maintained in the office of the Financial Adviser of the Community Development and Panchayati Raj Department and the statistics relating to physical achievements are taken from the reports of the Administrative Intelligence Unit of the same Department. Table 27 gives a list of Community Development Blocks in existence on 31-3-1961, together with their dates of start, their headquarters, number of villages and grama panchayats and area covered by each. Table 28 shows the physical achievements under some of the important items of the Block programme to the end of 1960-61. The achievements against a few of these items do not relate to all the Blocks, as complete information in respect of all of them was not available in the Department. Such items have been distinguished from the rest.

Details of expenditure under broad heads of the programme, such as, Block headquarters including staff and contingencies, animal husbandry and agricultural extension, irrigation, health and rural sanitation, education, social education, communication, rural arts, crafts and industries, and housing, for all the Blocks together for each year between 1954-55 and 1960-61 are given in Table 29. The Blocks submit their monthly expenditure returns to the Financial Adviser's Section of the Community Development Department, where these are compiled and verified with the Accountant General's actuals before adoption for final figures.

Tables 30-31—Grama panchayats and Panchayat Samitis—Table 30 giving a list of Panchayat Samitis and Grama Panchayats existing in December, 1960 and Table 31 showing the number of Grama pnchayats with their income and expenditure and the number of Adalti Panchayats during the past decade are the only two Tables given on this subject.

Table 32—Animal husbandry—Table 32 gives the number of different categories of main livestock recorded in the two livestock censuses of 1957 and 1961. The numbers for 1961 count show the livestock belonging to Government, semi-Government and other institutions actually found living on 15-4-61 at sunrise. The census was conducted by the Director of Animal Husbandry and Veterinary Services, Orissa. After formation of Orissa province the three such censuses took place in the years 1945, 1957 and 1961. As stated carlier, the statistics for 1945 census are not available for this district and hence the strength recorded in the counts during 1957 and 1961 are given.

Table 33—Co-operation—The number of co-operative societies in different categories, namely, Central Bank, Small-sized, Large-sized, Multi-purpose, Grain-golla, Marketing, Non-agricultural Credit, Housing, Weavers and other Industrial and Non-industrial co-operative societies, together with their membership and working capital for 1960-61, is given in Table 33.

Tables 34-35—Miscellaneous—These Tables contain satistics on the following items :

Table No.	Particulars
34	.. List of printing presses
35	.. List of registered factories in 1951 and 1961

The heading of Table 34 is self-explanatory.

Table 35 contains a list of the more important registered factories in the district. The terms 'factory' and 'worker' used in the Table are defined as follows :—

Factory means any premises including the precints thereof—

(*i*) whereon ten or more workers are working, or were working on any day of the preceding twelve months, and in any part of which a manufacturing process is being carried on with the aid of power, or is ordinarily so carried on, or

(*ii*) whereon twenty or more workers are working, or were working on any day of the preceding twelve months, and in any part of which a manufacturing process is being carried on without the aid of power, or is ordinarily so carried on but does not include a mine subject to the operation of the Mines Act 1952 (XXXV of 1952), or a railway running shed.

Section 85 of the said Act, however, authorises the State Government to declare by notification any place wherein a manufacturing process is carried on, to be a factory within the meaning of the Factories Act, 1948, although it does not fulfil the above requirement of law, provided that the manufacturing process is not being carried on by the owner only with the aid of his family.

Worker is defined to mean a person employed, directly or through any agency, whether for wages or not, in any manufacturing process, or in cleaning any part of the machinery or premises used for a manufacturing process, or in any other kind of work incidental to, or connected with, the manufacturing process, or the subject of the manufacturing process.

Table 2—Monthly normals of rainfall and rainy days and Annual rainfall and rainy days during 1951—60

1. Number of Rain recording Stations—17

2. Normals of rainfall and rainy days based on records of 9 stations from 1901 to 1950

Months		Rainfall (in mm.)	Rainy days (No.)
January	..	13·0	1·0
February	..	27·6	1·8
March	..	25·1	1·8
April	..	35·5	2·6
May	..	66·0	4·4
June	..	239·1	10·4
July	..	390·8	17·1
August	..	373·8	16·8
September	..	260·3	13·0
October	..	127·2	6·2
November	..	31·8	1·8
December	..	6·9	0·5
Annual	..	1597·1	77·4

3. Annual rainfall and rainy days during 1951—60

1951	..	1304·54	69
1952	..	1306·58	83
1953	..	1665·22	67
1954	..	1275·08	75
1955	..	1711·96	84
1956	..	1668·78	92
1957	..	1357·88	72
1958	..	1774·00	85
1959	..	1619·20	74
1960	..	72·40	16
Average for the decade 1951—60	..	1375·56	72

Source—Serial Nos. 1 and 3 from Directorate of Agriculture and Food Production, Orissa.
Serial No. 2 from Memoirs of the India Meteorological Department, Vol. XXXI, Part III

Table 3—Statistics of land utilization and area under crops

Particulars	1952-53	1953-54	1954-55	1955-56	1956-57	1957-58	1958-59	1959-60
1	2	3	4	5	6	7	8	9
	acres	acres	acres	acres	acres	acres	acres	acres
(*a*) LAND UTILIZATION STATISTICS								
1. Forests ..	476,361	1,216,000	1,216,000	1,216,000	1,216,000	1,216,000	1,216,000	1,216,000
2. Area not available for cultivation								
(*i*) Land put to non-agricultural uses ..	143,029	143,029	143,029	143,029	143,029	143,029	143,029	143,029
(*ii*) Barren and unculturable land ..	100,036	100,035	100,035	177,348	100,035	100,035	100,035	100,035
3. Area cultivable								
(*i*) Culturable wastes ..	960,206	395,423	395,423	244,360	395,423	395,423	395,423	395,423
(*ii*) Fallow other than current ..	9,000	9,000	9,000	93,500	9,000	9,000	9,000	9,000
(*iii*) Pastures and grazing land ..	35,339	35,338	35,338	35,300	35,338	35,338	35,338	35,338
(*iv*) Miscellaneous tree crops and groves *not included in net area sown* ..	*1,169*	*474,707*	*1,158*	2,302	*1,158*	*1,158*	*1,158*	*1,158*
4. Area cultivated								
(*i*) Net area sown ...	982,873	337,448	807,286	793,451	805,366	805,366	805,366	805,366
(*ii*) Current fallow ...	32,647	29,500	33,211	33,270	33,211	33,211	33,211	33,211
(*b*) AREA UNDER CROPS								
1. Basic food crops								
(*i*) Rice —	634,362	352,010	327,432	326,074	326,074	326,074	326,074	326,074
(*ii*) Wheat ..	710	810	589	529	529	529	529	529
(*iii*) Total cereals ..	652,819	401,966	393,672	364,965	364,965	364,965	364,965	375,485
(*iv*) Total pulses ..	88,530	101,433	78,743	176,914	176,914	176,914	176,914	196,214
(*v*) Total food grains ..	741,349	503,399	472,415	541,879	541,879	541,879	541,879	571,699
(*vi*) Fruits and vegetables ..	25,308	14,151	49,519	11,737	11,737	11,737	11,737	11,737
2. Other food crops								
(*i*) Sugar-cane ..	1,018	920	786	175	175	175	175	175
(*ii*) Condiment and spices ..	65,580	48,185	115,654	115,654	115,654	115,654	115,654	51,481
(*iii*) Other miscellaneous food crops ..	92,906	2,715	2,715	2,735	2,735	2,735	2,735	61,481
(*iv*) Total food crops ..	860,581	521,182	525,435	556,526	556,526	556,526	672,180	696,573
3. Non-food crops								
(*i*) Groundnut ...	416	173	95	149	149	149	149	149
(*ii*) Total oil-seeds ...	86,980	47,964	84,022	83,310	83,310	83,310	83,310	83,314
(*iii*) Cotton ..	9	—	—	—	—	—	—	—
(*iv*) Jute ..	60	219	—	—	—	—	—	—
(*v*) Total fibres ..	292	219	191	191	191	191	191	191
(*vi*) Tobacco ...	929	894	887	887	887	887	887	887
4. Miscellaneous crops								
(*i*) Fodder crops ...	..	..	92,224	—	—	—	—	—
(*ii*) Non-food crops ...	—	9,362	—	—	—	—	—	84,392
5. Total cropped area ...	1,014,362	627,809	828,907	815,072	827,287	829,207	827,287	827,287
6. Area sown more than once ..	31,489	290,361	21,621	21,621	21,921	21,921	21,921	21,921
7. Net area sown ...	982,873	337,448	807,286	793,451	805,366	805,366	805,366	805,366

—= Not Available

Source—Season and Crop Reports of the Directorate of Agriculture and Food Production, Orissa

Table 4—Classification of area by sources of irrigation

Sl. No.	Particular	1952-53	1953-54	1954-55	1955-56	1956-57	1957-58	1958-59	1959-60
	1	2	3	4	5	6	7	8	9
		acres	acres	acres	acres	acres	acres	acres	acres
1	CANALS								
	(*i*) Government	..	500	500	500	500	500	500	500
	(*ii*) Private	..	..	..	..	..	..	..	..
	Total	..	**500**	**500**	**500**	**500**	**500**	**500**	**500**
2	TANKS	440	408	408	408	408	408	408	408
3	WELLS	..	32	32	32	32	32	32	32
4	OTHER SOURCES	..	110,768	658	658	658	658	658	658

.. =Not Available

Source—Directorate of Agriculture and Food Production, Orissa

Table 5—Minor irrigation projects with ayacut area of 100 acres or more

Sl. No.	Name of minor irrigation project	Type of project	Location (Name of C. D. Block)	Actual ayacut area in acres
1	2	3	4	5
1	Biriguda	.. Tank	Baudh II	240
2	Anithapada	.. Diversion Weir	Do	1,320
3	Bijamali	.. Do]	Do]	200
4	Dumduma	.. Storage	[Do	100
5	Mamerpalli	.. Diversion Weir	Do	200
6	Paljhar	.. Tank	Do	120
7	Gummaga	.. Storage	Phulbani I	400
8	Dakangi	.. Diversion Weir	Do	300
9	Mallikpada	.. Do	Do	200
10	Bisipada	.. Do	Do	300
11	Mandarpadar	.. Do	Do	150
12	Lambagudri	.. Storage	Phulbani II	200
13	Jamujhari	.. Do	Do	100
14	Rajghara	.. Do	Do	200
15	Sambipadar	.. Do	Do	320
16	Sambipadar (Supplementary)	.. Do	Do	320
17	Raikhola	.. Do	Do	200
18	Sitagudri	.. Do	Do	200
19	Nuapada	.. Do	Do	400
20	Baisipara	.. Diversion Weir	Harbhanga I	350
21	Sarsara	.. Storage	Do	150
22	Kharabhaumuni	.. Diversion Weir	Do	300
23	Pipalakata	.. Tank	Do	150
24	Rambhikatta	.. Diversion Weir	Do	150
25	Killakhandi	.. Do	Harbhanga II	150
26	Hariharpur	.. Storage	Do	100
27	Polsakutuni	.. Do	Do	120
28	Lakshmanpur	.. Diversion Weir	Do	1,000
29	Narayanprasad	.. Storage	Kantamal	300
30	Nuapalli	.. Do	Do	300
31	Penajore	.. Do	Do	100
32	Badimunda	.. Reservoir	Tikabali I	200
33	Mallikpadi	.. Do	Do	150
34	Tentuligutia	.. Storage	Do	260
35	Lambrakhola	.. Do	Tikabali II	200

Table 5—Minor irrigation projects with ayacut area of 100 acres or more—*contd.*

Sl. No.	Name of minor irrigation project	Type of project	Location (Name of C. D. Block)	Actual ayacut area in acres
1	2	3	4	5
36	Luduramunda	Storage	Tikabali II	200
37	Kuduki	Do	Phiringia Shadow Block	200
38	Tundrigaon	Do	Do	250
39	Balandapada	Reservoir	Do	150
40	Padikia	Do	G. Udayagiri I	100
41	Madhujarilaikia	Do	G. Udayagiri II	700
42	Indragarh	Diversion Weir	Do	500
43	Madhurimunda	Do	Do	200
44	Gandhari	Reservoir	Do	200
45	Adarmaha	Dirversion Weir	Do	200
46	Gunjibadi	Do	Baliguda II	300
47	Sertiguda	Reservoir	Do	400
48	Saranggado	Storage	Do	900
49	Nuagaon	Do	Do	200
50	Salapjodi	Do	Do	150
51	Jopimarka	Do	Baliguda I	200
52	Kotgarh	Diversion Weir	Kotgarh	500
53	Kradigapa	Do	Daringibadi	200
54	Tainjore	Tank	Baudh	200
55	Kanlarajabanda	Reservoir	Do	400
56	Saranda	Tank	Do	100
57	Baudhputhar	Do	Do	100
58	Sombeswari	Reservoir	Do	900
59	Dhurumal	Do	Do	2,000
60	Khaliapalli	Tank	Do	100
61	Jagati	Do	Do	100
62	Panchara Rashibandha	Do	Do	120
63	Bijapadar	Diversion Weir	Do	400
64	Jenaparkh	Do	Do	100
65	Kodamunda	Do	Do	100
66	Jamunpalli	Do	Do	150
67	Birigarh	Do	Do	600
68	Tirpanga	Tank	Do	150
69	Banrpalli	Do	Do	200
70	Baragora	Do	Do	100

Table 5—Minor irrigation projects with ayacut area of 100 acres or more—*contd.*

Sl. No.	Name of minor irrigation project	Type of project	Location (Name of C. D. Block)	Actual ayacut area in acres
1	2	3	4	5
71	Jadapal	.. Tank	Baudh	100
72	Kukudichinra	.. Do	Do	100
73	Ratnapur	.. Storage	Do	300
74	Surplus sluice of Canal to Bijipadar	.. Diversion Weir & Storage	Do	200
75	Hatimunda	.. Storage	Do	100
76	Chandrapur Sagar	.. Reservoir	Do	400
77	Bahirabandha	.. Do	Do	250
78	Maulimunda	.. Do	Do	300
79	Champapur & Mahatabjalabhandar	.. Do	Do	430
80	Biparakata	.. Do	Do	431
81	Benamunda	.. Do	Do	1,261
82	Nuapada	.. Do	Do	200
83	Jhadarajinga	.. Tank	Do	130
84	Somarkalla	.. Do	Do	120
85	Chatranga	.. Diversion Weir	Do	280
86	Krishnamohanpur	.. Tank	Do	150
87	Gundrisali	.. Do	Do	150
88	Baikunth	.. Do	Do	200
89	Budhibalanga	.. Do	Kantamal Shadow Block	100
90	Badaliapada	.. Do	Do	300
91	Phatamenda	.. Do	Do	400
92	Gudervillipadar (1)	.. Do	Do	400
93	Gudervillipadar (2)	.. Do	Do	100
94	Bhaliapadar	.. Do	Do	300
95	Khailemala	.. Do	Do	119
96	Jamarlapadar	.. Do	Do	200
97	Santipalli	.. Do	Do	150
98	Jagipadar	.. Do	Do	123
99	Damamunda	.. Do	Do	400
100	Kadampal	.. Reservoir	Do	140
101	Kirkichipalli	.. Tank	Do	200
102	Jagandrapur	.. Do	Do	400
103	Jammunjharia	.. Do	Phulbani II	400
104	Makadagara	.. Do	Khajuripada	116

Table 5—Minor irrigation projects with ayacut area of 100 acres or more—*concld.*

Sl. No.	Name of minor irrigation project	Type of project	Location (Name of C. D. Block)	Actual ayacut area in acres
1	2	3	4	5
105	Kerandimaska	.. Diversion Weir	Khajuripada	150
106	Dubagara	.. Reservoir	Phulbani I	100
107	Minia	.. Do	Do	200
108	Budhahani	.. Diversion Weir	Do	150
109	Bhandaripadar	.. Do	Do	150
110	Rahanga	.. Storage	Phiringia Shadow Block	200
111	Dowingia	.. Tank	Baliguda II	300
112	Bhungidia	.. Diversion Weir	Do	200
113	Karandagara	.. Storage	Do	400
114	Changuruwally	.. Diversion Weir	Baliguda I	300
115	Balliguda	.. Storage	Do	100
116	Barakhama	.. Do	Do	100
117	Kurukulli	.. Reservoir	Baliguda II	100
118	Luhakutti	.. Do	Do	144
119	Danurikia]	.. Diversion Weir	Do	100
120	Billapada	.. Storage	Do	130
121	Gotasalguda	.. Do	Do	200
122	Tambalamba	.. Do	Do	269

Shurce—Chief Engineer, Rural Engineering Organization, Orissa

Table 6—Estimated yield rates of principal crops per acre

Sl. No.	Crops	1951-52	1952-53	1953-54	1954-55	1955-56	1956-57	1957-58	1958-59	1959-60
1	2	3	4	5	6	7	8	9	10	11
		lbs.	lbs.	lbs.	lbs.	lbs.	lbs.	lbs.	lbs.	lbs.
1	Rice ..	655·49	655·49	650·61	655·40	523·62	425·99	430·31	378·17	632·26
2	Maize ..	149·97	149·97	149·97	149·97	149·92	150·08	150·10	839·43	839·43
3	Ragi ..	318·71	318·70	318·83	318·50	318·83	318·66	318·72	284·54	236·10
4	Wheat ..	329·28	345·60	345·60	362·88	362·88	362·88	362·88	362·88	362·88
5	Gram ..	300·00	300·00	300·00	159·96	147·89	199·36	198·80	199·11	199·11
6	Sugar-cane ..	1,249·42	1,249·42	1,249·42	1,249·42	1,248·00	1,248·00	1,247·68	1,234·80	1,234·80
7	Tobacco ..	501·20	501·20	501·20	380·80	380·80	380·80	291·20	291·20	291·20
8	Groundnut ..	115·73	115·73	560·00	560·00	560·00	560·00	560·00	604·80	604·80
9	Castorseed ..	560·00	560·00	115·73	98·22	115·45	115·05	115·45	115·73	80·27
10	Sesamum ..	252·00	263·96	235·20	252·00	252·00	252·00	252·00	168·00	168·00
11	Rape & Mustard ..	403·20	403·20	403·20	403·20	403·20	403·20	403·20	161·33	161·33
		Bales	Bales	Bales	Bales	Bales	Bales	Bales	Bales	Bales
12	Jute ..	2·40	2·20	—	2·20	—	—	2·20	1·80	—

—=Not Collected *Source*—Direetorate of Agriculture and Food Production, Orissa

Table 7—Average wholesale price quotations in respect of staple food-grains and other important crops during years 1957 to 1960

[Per standard maund or 37·25Kgs].

Sl. No.	Crops	Name of important marketing centres	Annual				Monthly 1960											
			1957	1958	1959	1960	Jan.	Feb.	March	April	May	June	July	Aug.	Sept.	Oct.	Nov.	Dec.
1	2	3	4	5	6	7	8	9	10	11	12	13	14	15	16	17	18	19
			Rs. P.	Rs. P.	Rs. P.	Rs. P.	Rs. P.	Rs. P.	Rs. P.	Rs. P.	Rs. P.	Rs. P.	Rs. P.	Rs. P.	Rs. P.	Rs. P.	Rs. P.	Rs. P.
1	Paddy (Common)	Baudh	8·16	9·34	6·12	7·82	6·50	7·00	7·00	7·33	8·50	9·56	9·65	..	..	..	..	7·00
		Khondmals	9·58	..	6·34	9·19	6·67	8·00	8·70	9·00	9·75	10·50	11·00	11·00	10·20	10·00	..	6·50
2	Paddy (Fine)	Baudh	8·58	9·81	6·55	8·77	7·33	7·50	7·50	7·83	9·00	10·06	10·15	9·62	9·50	9·50	9·50	7·50
		Khondmals	11·40	..	7·14	9·66	..	..	..	..	—	—	...	..	11·00	11·00	..	7·00
3	Rice (Milled common)	Khondmals	—	..	18.00	20·32	19·33	20·00	20·00	20·50	20·50	20·50	20·50	20·50	20·50	20·50	20·50	20·55
4	Rice (Milled fine)	Khondmals	19·97	23·40	20·02	21·91	20·83	22·00	22·00	22·00	22·00	22·00	22·00	22·00	22·10	22·00	22·00	22·00
5	Rice (Milled superfine)	Khondmals	...	...	23·34	23·40	22·92	23·25	23·25	23·33	23·50	23·50	23·50	23·50	23·50	23·50	23·50	23·50
6	Rice (Dhenki common)	Baudh	15·06	15·22	12·45	14·86	13·00	13·62	14·00	14·50	15·30	17·22	17·72	16·00	15·00	15·00	15·00	12·00
		Khondmals	15·97	16·34	14·12	15·92	13·33	14·75	15·07	15·50	16·00	17·12	18·10	18·33	19·71	15·00	14·94	13·25
7	Rice (Dhenki fine)	Baudh	15·91	17·41	13·90	16·06	13·33	14·25	15·00	15·33	16·50	18·00	18·80	17·50	17·00	17·00	17·00	13·00
		Khondmals	17·62	16·87	15·31	16·87	14·33	16·40	16·87	17·00	17·75	18·62	19·40	19·20	16·70	16·00	15·94	14·25
8	Biri (Black gram)	Baudh	20·13	19·03	15·78	16·15	13·00	13·75	13·00	14·33	16·50	18·75	19·00	18·75	18·50	17·00	17·00	14·75
		Khondmals	22·19	20·84	17·54	21·68	14·83	18·00	23·00	25·00	25·00	25·00	25·00	25·00	23·00	20·00	18·75	17·60
9	Mung (Green gram)	Baudh	24·07	19·59	24·32	21·71	20·00	20·00	20·75	22·67	23·50	22·75	23·40	22·25	20·75	23·00	23·00	18·50
		Khondmals	20·28	20·28	21·05	20·29	21·00	21·00	21·00	21·00	21·00	21·00	21·00	21·00	19·88	19·00	18·50	18·22
10	Kulthi (Horse gram)	Baudh	9·20	12·67	9·29	8·97	8·00	9·00	9·00	9·00	9·50	9·62	9·80	9·25	9·00	9·00	9·00	7·50
		Khondmals	11·33	13·28	12·02	14·38	12·67	14·75	16·00	16·50	16·50	16·50	16·90	17·00	14·20	10·50	10·50	10·50
11	Chana (Bengal gram)	Baudh	15·65	16·81	20·24	15·00	..	..	13·00	..	10·50	12·00	..	16·00	16·00	17·50	17·50	17·50
		Khomdmals	20·19	16·44	19·99	20·36	21·00	21·00	21·00	21·00	21·00	21·00	21·00	21·00	19·80	18·62	17·50	..
12	Mustard	Baudh	30·03	30·19	19·84	26·53	20·00	20·00	20·75	23·00	21·50	30·00	...	...	...	38·00	38·00	27·50
		Khondmals	30·65	29·69	21·51	29·57	16·50	18·25	26·25	32·00	32·00	35·00	35·00	35·00	34·20	33·00	32·62	25·00

13	Groundnut (Unshelled)	Baudh	18·00	..	18·00	11·17	9·00	9·00	9·00	9·67	11·00	12·00	..	..	..	...	..	19·25
14	Gingelly	Baudh	26·37	29·34	18·91	22·12	20·00	20·00	20·75	23·00	23·00	..	..	..	..	..	..	26·00
15	Potato (Local)	Baudh	19·11	...	13·70	18·00	20·00	15·00	15·00	15·00	16·00	22·00	..	..	..	20·00	20·00	...
		Khondmals	13·82	12·42	14·30	16·06	12·16	9·75	12·25	13·33	16·00	19·50	22·50	23·00	23·00	..	..	..
16	Potato (Imported)	Baudh	24·93	22·91	20·70	22·04	20·67	...	..	...	..	22·25	23·00	23·00	23·00	23·00	20·00	20·00
		Khondmals	24·40	18·72	21·62	20·23	16·00	17·00	19·25	18·67	20·00	22·25	23·00	23·00	21·80	19·00	22·75	20·00
17	Onion (Ulli)	Baudh	13·72	14·25	10·60	9·75	..	..	...	..	8·50	..	...	..	..	8·50	8·50	13·50
		Khondmals	17·22	12·71	12·91	15·02	16·00	16·00	16·00	16·00	16·00	16·00	16·00	16·00	14·00	11·94	12·25	14·00
18	Turemeric	Baudh	22·94	12·10	20·19	31·66	25·00	..	..	..	..	..	..	35·00	35·00	..	..	..
		Khondmals	17·33	10·25	16·91	25·60	16·35	19·75	20·00	20·00	22·25	27·25	28·80	30·00	31·20	33·00	32·25	26·20
19	Chillies (Red) Dry	Baudh	76·17	49·75	76·42	84·00	...	..	..	..	..	..	..	90·00	90·00	90·00	90·00	60·00
		Khondmals	77·48	55·12	72·33	100·03	115·00	115·00	115·00	115·00	115·00	115·00	95·00	95·00	95·40	84·00	76·00	65·00

...=Not Available

Source—Directorate of Marketing, Orissa

Table 8—Statistics of wages

Years	No. of centres	Skilled labourers						Agricultural	
		Carpenter		Cobbler		Blacksmith		Man	
		Working hours	Wages	Working hours	Wages	Working hours	Wages	Working hours	Wages
1	2	3	4	5	6	7	8	9	10
			Rs. P.		Rs. P.		Rs. P.		Rs. P.
1957	3	8	3·04	8	3·67	8	2·69	8	0·95
1958	3	7	3·25	7	2·83	7	2·70	8	0·95
1959	..	—	..	..	..	..	..	..	..
1960	4	8	3·14	8	2·69	8	2·55	8	1·06

.. = Not Available

Explanatory Note :

Agricultural labourer—Persons employed in agricultural operations as ploughing, transplanting, weeding and harvesting.

Subsidiary Agricultural labourer—Persons employed in subsidiary operations connected with agriculture such as, transportation, cutting of grass, cane-crushing, weaning, digging of earth, cleaning of trees for conversion of waste land, etc.

and working hours

labourers				Subsidiary agricultural labourers							
Woman		Child		Man		Woman		Child		Herdsman	
Working hours	Wages	Working hours	Wages	Working hours	Wages	Working hours	Wages	Working hours	Wages	Working hours	Wages
11	12	13	14	15	16	17	18	19	20	21	22
	Rs. P.		Rs. P.		Rs. P.		Rs. P.		Rs. P.		Rs. P.
8	0·59	8	0·48	8	0·95	8	0·60	8	0·48	9	0·81
8	0·61	8	0·43	8	0·95	8	0·61	8	0·43	8	0·94
..	..	..	..	..	..	.	..	..	..	..	..
8	0·75	8	0·52	8	1·10	8	0·76	8	0·52	8	0·70

Source—Bureau of Statistics and Economics, Orissa

Table 9—Agricultural implements and machineries during the livestock censuses of 1957 and 1961

Sl. No.	Particulars		1961			1957		
			Rural	Urban	Total	Rural	Urban	Total
1	2		3	4	5	6	7	8
1.	Plough	..	89,741	656	90,397	85,257	342	85,599
	(*i*) Wooden	..	89,328	655	89,983	85,149	339	85,488
	(*ii*) Iron	..	413	1	414	108	3	111
2.	Carts	..	11,286	168	11,454	9,983	20	10,003
3.	Sugar-cane crushers	..	225	4	229	165	..	165
	(*i*) Worked by power	..	47	1	48	4	..	4
	(*ii*) Worked by bullocks	..	178	3	181	161	..	161
4.	Pumps for irrigation purposes	..	72	5	77	24	2	26
	(*i*) Oil pumps	..	71	5	76	24	2	26
	(*ii*) Electric pumps	..	1	..	1	..	..	..
5.	Persian wheels	..	1	..	1	..	..	..
6.	Tractors	..	..	..	—	5	..	5
	(*i*) Government	—	—	—	—	—	—	—
	(*ii*) Private	—	..	..	..	5	—	5
7.	Ghanis	—	309	4	313	347	—	347

Source—Director of Animal Husbandry and Veterinary Services, Orissa

Table 10—Number of live births, still births and deaths during 1951—60 according to sex for Rural and Urban Areas

(R=Rural U=Urban T=Total)

Years		Live births			Still births			Deaths		
		Male	Female	Total	Male	Female	Total	Male	Female	Total
1		2	3	4	5	6	7	8	9	10
1951	R	1,338	1,170	2,508	27	15	42	1,207	1,088	2,295
	U									
	T	1,338	1,170	2,508	27	15	42	1,207	1,088	2,295
1952	R	4,255	3,864	8,119	113	92	205	3,525	3,486	7,011
	U									
	T	4,255	3,864	8,119	113	92	205	3,525	3,486	7,011
1953	R	2,758	2,637	5,395	121	85	206	2,294	2,212	4,506
	U									
	T	2,758	2,637	5,395	121	85	206	2,294	2,212	4,506
1954	R	2,710	2,474	5,184	97	56	153	2,184	1,985	4,169
	U									
	T	2,710	2,474	5,184	97	56	153	2,184	1,985	4,169
1955	R	4,288	3,919	8,207	69	49	118	2,804	2,454	5,258
	U									
	T	4,288	3,919	8,207	69	49	118	2,804	2,454	5,258
1956	R	3,907	3,371	7,278	43	39	82	2,548	2,237	4,785
	U									
	T	3,907	3,371	7,278	43	39	82	2,548	2,237	4,785
1957	R	3,348	2,929	6,277	55	7	62	2,780	2,499	5,279
	U									
	T	3,348	2,929	6,277	55	7	62	2,780	2,499	5,279
1958	R	2,777	2,516	5,293	109	90	199	2,348	2,330	4,678
	U									
	T	2,777	2,516	5,293	109	90	199	2,348	2,330	4,678
1959	R	3,578	3,379	6,957	159	94	253	2,120	2,011	4,131
	U	78	60	138	3	1	4	48	62	110
	T	3,656	3,439	7,095	162	95	257	2,168	2,073	4,241
1960	R	3,047	2,836	5,883	93	81	174	2,015	1,770	3,785
	U	64	64	128	1	1	2	35	33	68
	T	3,111	2,900	6,011	94	82	176	2,050	1,803	3,853
Total 1951—60	R	32,006	29,095	61,101	886	608	1,494	23,825	22,072	45,897
	U	142	124	266	4	2	6	83	95	178
	T	32,148	29,219	61,367	890	610	1,500	23,908	22,167	46,075

Source—Health Directorate, Orissa

Table 11—Deaths according to causes for Rural and Urban areas during 1951—60

(R=Rural, U=Urban, T=Total)

Years		Number of deaths from							
		Cholera	Smallpox	Fever	Dysentery and diarrhoea	Respiratory diseases	Wounds and accidents	Other causes	Total deaths
1		2	3	4	5	6	7	8	9
1951	R	18	77	1,857	33	8	66	236	2,295
	U	..	..	..	..	..	..	..	..
	T	18	77	1,857	33	8	66	236	2,295
1952	R	665	43	4,618	175	54	66	1,390	7,011
	U	..	..	..	..	..	..	..	..
	T	665	43	4,618	175	54	66	1,390	7,011
1953	R	..	13	3,711	72	57	42	611	4,506
	U	..	..	..	..	..	..	..	..
	T	..	13	3,711	72	57	42	611	4,506
1954	R	2	..	3,660	47	45	47	368	4,169
	U	..	..	..	..	..	..	..	..
	T	2	..	3,660	47	45	47	368	4,169
1955	R	2	..	4,151	95	59	62	889	5,258
	U	..	..	..	..	..	..	..	..
	T	2	..	4,151	95	59	62	889	5,258
1956	R	5	2	4,064	284	77	52	301	4,785
	U	..	..	..	..	..	..	..	..
	T	5	2	4,064	284	77	52	301	4,785
1957	R	..	6	3,885	386	234	50	718	5,279
	U	..	..	..	..	..	..	..	..
	T	..	6	3,885	386	234	50	718	5,279
1958	R	21	519	3,306	75	35	29	693	4,678
	U	..	..	..	..	..	..	..	..
	T	21	519	3,306	75	35	29	693	4,678
1959	R	1	647	2,340	151	115	51	826	4,131
	U	..	27	24	2	6	2	49	110
	T	1	674	2,364	153	121	53	875	4,241
1960	R	2	176	2,587	117	63	34	806	3,785
	U	..	..	8	..	6	2	52	68
	T	2	176	2,595	117	69	36	858	3,853
Total 1951—60	R	716	1,483	34,179	1,435	747	499	6,838	45,897
	U	..	27	32	2	12	4	101	178
	T	716	1,510	34,211	1,437	759	503	6,939	46,075

Source—Health Directorate, Orissa

Table 12—Deaths by sex according to age during 1951—60

(M=Male F=Female T=Total)

Number of deaths

Years		Under 1 year	1—4 years	5—9 years	10—14 years	15—19 years	20—29 years	30—39 years	40—49 years	50—59 years	60 years and above	Total deaths
1		2	3	4	5	6	7	8	9	10	11	12
1951	M	208	194	76	43	73	75	109	140	155	134	1,207
	F	201	130	65	53	58	98	82	115	148	138	1,088
	T	409	324	141	96	131	173	191	255	303	272	2,295
1952	M	784	412	146	133	136	280	352	398	438	446	3,525
	F	778	357	196	129	120	300	368	316	416	506	3,486
	T	1,562	769	342	262	256	580	720	714	854	952	7,011
1953	M	511	304	147	103	99	165	202	244	265	254	2,294
	F	479	302	150	92	100	192	183	209	262	243	2,212
	T	990	606	297	195	199	357	385	453	527	497	4,506
1954	M	507	319	129	93	82	158	184	230	275	207	2,184
	F	445	282	87	59	84	168	199	201	266	194	1,985
	T	952	601	216	152	166	326	383	431	541	401	4,169
1955	M	724	317	199	93	127	196	242	290	315	301	2,804
	F	635	257	141	97	112	170	231	238	264	309	2,454
	T	1,359	574	340	190	239	366	473	528	579	610	5,258
1956	M	104	103	52	55	41	72	67	116	720	1,218	2,548
	F	125	100	85	42	32	52	59	100	676	966	2,237
	T	229	203	137	97	73	124	126	216	1,396	2,184	4,785
1957	M	101	106	57	22	38	69	104	206	1,023	1,054	2,780
	F	118	81	39	32	38	64	110	193	900	924	2,499
	T	219	187	96	54	76	133	214	399	1,923	1,978	5,279
1958	M	479	367	146	63	67	144	179	230	270	403	2,348
	F	447	345	112	53	100	157	172	173	263	508	2,330
	T	926	712	258	116	167	301	351	403	533	911	4,678
1959	M	484	349	124	85	94	155	170	238	220	249	2,168
	F	469	322	110	78	80	173	165	183	215	278	2,073
	T	953	671	234	163	174	328	335	421	435	527	4,241
1960	M	541	274	90	92	64	128	138	194	235	294	2,050
	F	404	287	81	57	78	141	169	136	219	231	1,803
	T	945	561	171	149	142	269	307	330	454	525	3,853
Total 1951—60	M	4,443	2,745	1,166	782	821	1,442	1,747	2,286	3,916	4,560	23,908
	F	4,101	2,463	1,066	692	802	1,515	1,738	1,864	3,629	4,297	22,167
	T	8,544	5,208	2,232	1,474	1,623	2,957	3,485	4,150	7,545	8,857	46,075

Source—Health Directorate, Orissa

Table 13—Number of births and deaths in each month during 1951—60

Year	Months	Live births	Still births	Deaths due to							Total deaths
				Cholera	Smallpox	Fever	Dysentery and diarrhoea	Respiratory diseases	Wounds and accidents	Other causes	
1	2	3	4	5	6	7	8	9	10	11	12
1951	January	175	3	..	1	162	1	1	3	14	182
	February	147	4	..	1	101	..	..	3	15	120
	March	211	3	..	2	118	1	1	..	26	148
	April	282	5	..	2	163	8	2	14	19	208
	May	228	6	..	..	191	2	2	2	11	208
	June	233	3	..	..	179	..	..	2	28	209
	July	253	2	..	8	153	..	..	3	31	195
	August	157	2	..	..	152	..	..	7	2	161
	September	166	5	9	32	121	11	..	4	18	195
	October	282	5	..	2	163	8	2	14	19	208
	November	161	3	..	10	162	2	..	5	45	224
	December	213	1	9	19	192	..	..	9	8	237
	Total	2,508	42	18	77	1,857	33	8	66	236	2,295
1952	January	592	13	..	4	365	5	5	5	92	476
	February	546	7	..	5	315	9	7	4	78	418
	March	618	13	..	..	337	11	1	2	100	451
	April	733	14	..	1	407	4	2	3	93	510
	May	975	26	..	7	403	15	6	4	103	538
	June	773	18	582	13	422	11	2	4	164	1,198
	July	746	20	68	5	395	39	5	13	129	654
	August	747	18	15	5	435	34	3	4	167	663
	September	726	22	..	1	494	22	6	9	156	688
	October	591	11	..	..	325	9	9	7	152	502
	November	522	17	..	2	386	6	1	7	76	478
	December	550	26	..	..	334	10	7	4	80	435
	Total	8,119	205	665	43	4,618	175	54	66	1,390	7,011
1953	January	414	12	..	..	263	8	12	..	42	325
	February	298	11	..	..	269	3	1	3	52	328
	March	356	18	..	3	312	11	5	2	43	376
	April	360	16	..	9	266	5	8	3	43	334
	May	525	18	..	1	330	3	7	3	76	420
	June	367	18	..	..	262	..	2	8	39	311
	July	445	16	..	..	237	5	3	2	44	291

Table 13—Number of births and deaths in each month during 1951—60—*contd.*

Year	Months	Live births	Still births	Deaths due to							Total deaths
				Cholera	Smallpox	Fever	Dysentery and diarrhoea	Respiratory diseases	Wounds and accidents	Other causes	
1	2	3	4	5	6	7	8	9	10	11	12
1953—*concld.*											
	August	547	32	..	..	339	12	6	4	78	439
	September	548	19	..	..	377	14	4	3	51	449
	October	518	20	..	..	390	6	4	6	50	456
	November	472	17	..	..	307	4	2	5	47	365
	December	545	9	..	..	359	1	3	3	46	412
	Total	**5,395**	**206**	..	**13**	**3,711**	**72**	**57**	**42**	**611**	**4,506**
1954	January	401	18	..	..	292	1	3	5	49	350
	February	414	16	..	..	281	3	3	3	38	328
	March	409	8	2	..	344	8	7	3	32	396
	April	409	17	..	..	377	..	4	8	19	408
	May	406	18	..	..	406	5	1	4	31	447
	June	381	9	..	..	234	6	1	3	17	261
	July	427	16	..	..	251	6	6	4	28	295
	August	356	5	..	..	221	3	7	..	26	257
	September	355	9	..	..	312	1	4	..	20	337
	October	555	17	..	..	309	3	2	4	45	363
	November	569	8	..	..	328	2	..	9	31	370
	December	502	12	..	..	305	9	7	4	32	357
	Total	**5,184**	**153**	**2**	..	**3,660**	**47**	**45**	**47**	**368**	**4,169**
1955	January	450	9	..	..	261	8	2	7	65	343
	February	396	9	..	..	265	4	..	3	39	311
	March	571	9	..	..	360	2	2	6	49	419
	April	722	12	..	..	335	2	8	3	53	401
	May	905	25	..	..	431	4	1	7	75	518
	June	858	8	..	..	373	6	4	2	62	447
	July	917	24	..	..	364	17	11	4	101	497
	August	935	..	..	..	399	2	7	10	149	567
	September	752	..	..	..	439	29	1	4	91	564
	October	667	9	..	..	320	6	4	6	70	406
	November	588	5	2	..	334	11	14	8	70	439
	December	446	8	..	..	270	4	5	2	65	346
	Total	**8,207**	**118**	**2**	..	**4,151**	**95**	**59**	**62**	**889**	**5,258**

Table 13—Number of births and deaths in each month during 1951—60—*contd.*

Year	Months	Live births	Still births	Deaths due to							Total deaths
				Cholera	Smallpox	Fever	Dysentery and diarrhoea	Respiratory diseases	Wounds and accidents	Other causes	
1	2	3	4	5	6	7	8	9	10	11	12
1956	January	537	12	..	..	365	22	..	4	23	414
	February	433	13	..	..	292	26	..	3	20	341
	March	542	2	..	..	228	45	..	6	22	301
	April	676	6	..	..	414	40	9	4	19	486
	May	777	7	..	..	455	31	5	3	11	505
	June	643	7	..	..	266	29	16	2	8	321
	July	570	8	..	..	251	30	17	5	1	304
	August	430	11	..	..	190	37	20	2	13	262
	September	770	—	..	..	463	..	..	..	51	514
	October	762	—	..	..	445	—	5	4	38	492
	November	569	7	5	...	344	15	3	13	36	416
	December	569	9	..	2	351	9	2	6	59	429
	Total	**7,278**	**82**	**5**	**2**	**4,064**	**284**	**77**	**52**	**301**	**4,785**
1957	January	457	..	..	—	412	11	10	4	20	457
	February	410	—	—	—	332	27	16	..	35	410
	March	413	—	—	—	308	28	13	..	64	413
	April	452	3	—	—	342	47	22	6	35	452
	May	401	3	—	—	250	58	31	7	55	401
	June	385	4	—	—	259	40	26	3	57	385
	July	442	9	—	—	286	49	39	5	63	442
	August	491	12	—	—	336	62	22	..	71	491
	September	522	3	—	—	348	45	38	..	91	522
	October	438	13	—	1	342	7	6	12	70	438
	November	443	8	—	2	343	2	6	8	82	443
	December	425	7	—	3	327	10	5	5	75	425
	Total	**5,279**	**62**	—	**6**	**3,885**	**386**	**234**	**50**	**718**	**5,279**
1958	January	291	11	—	2	280	6	5	...	53	346
	February	224	6	—	3	213	6	...	4	35	261
	March	307	13	...	13	268	6	2	3	42	334
	April	431	16	1	19	391	3	1	3	50	468
	May	533	22	..	37	352	12	8	4	49	462
	June	506	15	1	102	289	6	2	1	65	466
	July	499	7	..	65	226	8	2	..	45	346

Table 13—Number of births and deaths in each month during 1951—60—*concld.*

Year	Months	Live births	Still births	Deaths due to: Cholera	Smallpox	Fever	Dysentery and diarrhoea	Respiratory diseases	Wounds and accidents	Other causes	Total deaths
1	2	3	4	5	6	7	8	9	10	11	12
1958—	*concld.*										
	August ..	501	11	—	67	238	2	1	4	56	368
	September ..	530	30	1	48	282	14	2	3	84	434
	October ...	525	25	14	43	294	11	6	3	62	433
	November ..	452	18	4	49	227	—	3	4	63	350
	December —	494	25	—	71	246	1	3	..	89	410
	Total ..	**5,293**	**199**	**21**	**519**	**3,306**	**75**	**35**	**29**	**693**	**4,678**
1959	January ..	573	27	..	93	218	10	10	..	64	395
	February ..	479	25	..	32	155	10	6	2	65	270
	March ..	595	32	..	39	204	10	11	4	75	343
	April ...	689	29	..	102	206	10	4	8	56	386
	May ..	714	20	..	83	261	32	6	4	69	455
	June ...	537	11	...	59	190	6	6	1	68	330
	July ...	665	24	...	92	181	20	10	10	85	398
	August ...	605	22	1	65	227	13	16	11	89	422
	September ...	597	17	...	44	173	14	14	6	86	337
	October ..	575	13	...	31	159	10	12	4	77	293
	November ..	554	16	..	17	174	7	15	1	74	288
	December ..	512	21	—	17	216	11	11	2	67	324
	Total ..	**7,095**	**257**	**1**	**674**	**2,364**	**153**	**121**	**53**	**875**	**4,241**
1960	January ..	309	7	—	13	124	7	6	4	37	191
	February —	244	11	—	31	147	3	3	3	44	231
	March ..	284	14	...	24	207	3	5	1	51	291
	April ..	481	11	—	35	235	4	4	3	64	345
	May ..	621	17	—	15	313	5	15	...	75	423
	June ..	472	4	—	26	160	2	8	3	73	272
	July ..	753	30	1	19	220	11	7	3	102	363
	August ...	702	16	1	11	235	13	2	4	110	376
	September ..	629	15	—	1	303	30	1	3	90	428
	October ..	584	15	...	..	289	16	10	4	76	395
	November ..	480	11	...	..	172	11	4	1	57	245
	December ...	452	25	...	1	190	12	4	7	79	293
	Total ..	6,011	176	2	176	2,595	117	69	36	858	3,853

Source—Health Directorate, Orissa

Table 14—List of Hospitals, Dispensaries and Primary Health Centres as on 31st March, 1961

Sl. No.	Names of hospitals/dispensaries/primary health centres	Location (PS)	Year of start	No. of beds
1	2	3	4	5
	I. HOSPITALS			
1	Government headquarters hospital, Phulbani	Phulbani PS	NA	23
2	Government subdivisional hospital, Baudh	Baudh PS	NA	20
3	Government subdivisional hospital, Baliguda	Baliguda PS	NA	19
4	Government hospital, Kantamal	Ghantapada PS	NA	10
5	Government hospital, Daringibadi	Daringibadi PS	NA	10
6	Government hospital, Kotgarh	Kotgarh PS	1960	6
7	Government hospital, Belghar	Belghar PS	1961	NA
	II. DISPENSARIES			
1	Government dispensary, Ghantapada	Ghantapada PS	1955	
2	Government dispensary, Purunakatak	Harbhanga PS	NA	
3	Government dispensary, Harbhanga	Harbhanga PS	NA	
4	Government dispensary, Tumudibandh	Kotgarh PS	NA	
5	Government dispensary, Sarangada	Baliguda PS	NA	
6	Government dispensary, Subarnagiri	Kotgarh PS	1960	
7	Government dispensary, Bisipara	Phulbani PS	NA	
8	Government dispensary, Phiringia	Phiringia PS	NA	
9	Government dispensary, Khajuripada	Khajuripada PS	NA	
10	Raikia Dispensary	Raikia PS	1960	
	III. PRIMARY HEALTH CENTRES			
1	Primary health centre, Baunsuni	Baudh PS	1959	6
2	Primary health centre, Manamunda	Manamunda PS	1960	6
3	Primary health centre, Gunagarh	Phulbani PS	1961	6
4	Primary health centre, Tikabali	G. Udayagiri PS	1060-61	6
5	Primary health centre, Raikia	Raikia PS	1961-62	6
6	Primary health centre, Baliguda	Baliguda PS	1958	6
7	Primary health centre, Khajuripada	Khajuripada PS	1961-62	6
	IV. MATERNITY AND CHILD WELFARE CENTRES			
1	Baudh	Baudh PS	1956	
2	Phulbani	Phulbani PS	1961	

NA=Not Available

Source—Health Directorate, Orissa

Table 15—Number of criminal cases reported, tried and disposed of during 1951—60

Serial No.	Years	No. of criminal offences reported to courts	No. of cases dismissed u/s 203 Cr. P. C.	No. of cases struck off as false	No. of cases accepted as true	No. of cases brought to trial	No. of persons acquitted or discharged	No. of persons convicted
1	2	3	4	5	6	7	8	9
1	1951	633	29	...	604	598	707	410
2	1952	1,367	58	...	...	1,297	1,486	1,523
3	1953	1,347	59	...	1,285	1,284	1,276	1,398
4	1954	1,436	63	...	...	1,348	1,139	1,262
5	1955	1,110	25	...	...	1,076	969	1,004
6	1956	1,267	28	...	...	1,223	882	1,239
7	1957	1,305	20	...	..	1,267	996	1,108
8	1958	1,426	32	...	..	1,383	940	1,059
9	1959	1,629	33	...	...	1,596	1,355	1,531
10	1960	1,372	26	..	..	1,346	804	1,572

Not Available

Source—High Court, Orissa

Table 16—Strength of District Police during the years 1951, 1956 and 1960

Serial No.	Category of posts	Number of posts during 1951	1956	1960
1	2	3	4	5
1	Superintendent of Police	1	1	1
2	Deputy Superintendent of Police	1	1	1
3	Sergeant Major	1	1	1
4	Inspector	4	4	4
5	Sergeant	1	1	1
6	Sub-Inspector	27	33	28
7	Assistant Sub-Inspector	32	51	33
8	Havildar Major	2	2	2
9	Havildar	16	24	17
10	Constable/L. Naik	328	356	354
11	Total Strength	413	474	442
12	No. of persons per police			1,164
13	Area in square miles per police			9·69
14	Total cost on police			Rs. 5,81,827
15	Cost of police per capita			Rs. 1·13

Source—Items 1 to 12 and 15—Inspector General of Police, Orissa

Table 17—Statistics of Jails, 1961

Serial No. 1	Particulars 2	Number 3
1	Sub-Jails ...	4
2	Strength of staff in the Sub-Jail at Phulbani	
	(*i*) Jailor ..	—
	(*ii*) Assistant Jailor ..	1
	(*iii*) Assistant Surgeon ..	—
	(*iv*) Head warder ..	5
	(*v*) Male warder ..	16
	(*vi*) Female warder ..	1
	(*vii*) Clerk ..	2
	(*viii*) Superintendent (Part-time) ..	4
	(*ix*) Sweeper ..	4

Source—Inspector General, Prisons, Orissa

Table 18—Land revenue, excise revenue, sales tax, entertainment tax, motor spirit tax and receipts relating to stamps collected during 1950—61

Sl. No.	Years	Land Revenue	Excise Revenue	Sales Tax	Entertainment Tax	Motor Spirit Tax	Receipts relating to stamps
1	2	3	4	5	6	7	8
		Rs.	Rs.	Rs.	Rs.	Rs.	Rs.
1	1950—51 ..	—	3,72,410	—	—	—	—
2	1951—52 ..	—	4,06,701	—	—	—	—
3	1952—53 ..	—	3,07,707	—	50	—	—
4	1953—54 ..	—	2,79,096	—	—	—	—
5	1954—55 ...	1,75,357	3,00,610	—	4,603	76,839	44,718
6	1955—56 ...	1,84,812	2,95,389	—	—	96,244	25,555
7	1956—57 ..	2,62,005	2,36,741	—	—	1,34,738	30,546
8	1957—58 ...	2,05,819	2,34,560	—	—	1,49,327	32,255
9	1958—59 ..	3,24,013	2,57,212	33,000	—	83,629	35,179
10	1959—60 ..	2,96,399	2,19,362	85,000	—	29,923	43,484
11	1960—61 —	2,79,377	2,44,019	1,08,000	—	26,212	47,326

—=Not Available

Source— Col. 3 Treasury Officer, Phulbani
Col. 4 Board of Revenue, Orissa
Col. 5 Quarterly Bulletin of Statistics for quarter ending June 1961
Col. 6 Statistical abstract of Orissa for 1957
Col. 7 Treasury Officer, Phulbani
Col. 8 Treasury Officer, Phulbani

Table 19—Number of documents registered and value of property transferred during 1951—60

Sl. No.	Years	No. of documents registered	Value of property transferred
1	2	3	4
			Rs.
1	1951	15	..
2	1952	370	66,086
3	1953	636	1,43,864
4	1954	576	2,98,058
5	1955	890	8,99,245
6	1956	1,355	9,95,022
7	1957	1,731	9,17,365
8	1958	1,439	5,26,084
9	1959	1,437	8,82,026
10	1960	1,593	8,83,991

=Not Available

Source—Board of Revenue, Orissa

Table 20—List of Colleges and High Schools

Sl. No.	Name of the college/school	Management	Address (Post Office)	Optional subject of special interest
1	2	3	4	5
		I. COLLEGE		
1	Government Science College ..	*Government*	Phulbani	Science
		II. HIGH SCHOOL (BOYS)		
1	A. J. Ollembech High School, Phulbani ..	Government	Phulbani	
2	Hubback High School, G. Udayagiri ...	Government	G. Udayagiri	Agriculture
3	Jogendradev High School, Baudh ...	Government	Baudh	Agriculture

Source—Item I—Director of Public Instruction, Orissa

Item II—Board of Secondary Education, Orissa

Table 21—Number of students appearing at and passing the High School Certificate Examinations during 1956—60

Years and examinations		No. of schools sending candidates	No. of students appearing at the examinations	No. of students passing the examinations	Percentage of passing
1		2	3	4	5
1956					
Supplementary	..	3	23	13	56·5
1957					
Final	..	3	44	30	69·8
Supplementary	..	2	18	5	27·8
1958					
Final	..	3	55	36	65·5
Supplementary	..	3	26	13	50·0
1959					
Final	..	3	61	36	59·0
Supplementary	..	3	23	14	60·9
1960					
Final	...	3	67	44	65·7
Supplementary	...	3	24	13	54·2

Table 22—Number of Primary Schools existing during 1955-56 and 1960-61

Schools		Number 1955-56	Number 1960-61
1		2	3
Schools for boys			
Recognized	..	558	801
Unrecognized	..	3	...
Total	...	561	801
Schools for girls			
Recognized	...	1	6
Unrecognized	..	...	..
Total	..	1	6
Total Primary Schools	..	**562**	**802**

Source —Statistical Unit, Office of the Director of Public Instruction, Orissa

Table 23—Number of Middle English Schools existing during 1955-56 and 1960-61

Schools		Number 1955-56	Number 1960-61
1		2	3
Schools for boys			
Recognized	...	16	24
Unrecognized	...	...	5
Total	...	16	29
Schools for girls			
Recognized	..	...	1
Unrecognized	...	...	...
Total	..	..	1
Total M. E. Schools	...	**16**	**30**

Source —Statistical Unit, Office of the Director of Public Instruction, Orissa

Table 24—List of professional and special schools

Sl. No.	Name of institutions	Address (Post Office)	Management
1	2	3	4
	I. ELEMENTARY TRAINING SCHOOLS		
1	Tikabali E. T. School	.. Tikabali	Government
2	Baudh E. T. School	.. Baudh	Government
3	Baliguda E. T. School	.. Baliguda	Government
	II. INDUSTRIAL SCHOOL		
1	Industrial School	.. Phulbani	

Source—Directorate of Public Instruction, Orissa

Table 25—List of Sevashrams and Ashram Schools

Sl. No.	Names of Sevashrams and Ashram Schools	Address		Sl. No.	Names of Sevashrams and Ashram Schools	Address	
		Post Office	Police station			Post Office	Police station
1	2	3	4	1	2	3	4
	I. SEVASHRAMS						
1	Jakaraju	Sudrukumpa	Phulbani	34	Dagapadar	Kanijhara	G. Udayagiri
2	Pokhanagam	Pokhanagam	Do	35	Pisupadar	Gumagarh	Phulbani
3	Sartaguda	Phulbani	Do	36	Pudunisuga	Adsipada	Khajuripada
4	Dokangi	Do	Do	37	Nairajhol	Pasara	G. Udayagiri
5	Damingia	Do	Do	38	Naundagam	Do	Do
6	Sainpadar	Do	Do	39	Gistihol	Do	Do
7	Kudipunja	Bisipada	Do	40	Bibidiha	G. Rambha	Do
8	Jhoolapadar	Adapaju	Do	41	Baragochha	Sagada	Manamunda
9	Lambadadi	Dalapada	Khajuripada	42	Kumarkelli	Padarpada	Do
10	Ranapatuli	Khajuripada	Do	43	Sindhguda	Masinaguda	Ghantapada
11	Adapaju	Do	Do	44	Baisipada	Kharabhumi	Harbhanga
12	Seskajodi	Bandhagada	Phiringia	45	Jhadrajing	Purunakatak	Do
13	Demingia	Rebingia	Do	46	Badabandha	Badabandha	Do
14	Pipalpada	Kelapada	Do	47	Tilkup	Karanjakata	Phulbani
15	Mallikapada	Bisipada	Phulbani	48	Ranipathar	Sudrukumpa	Do
16	Talpada	Phiringia	Phiringia	49	Bilabadi	Rambhikota	Baudh
17	Gatamaha	Sarangada	Do	50	Pankhimal	Bhagiapoda	G. Udayagiri
18	Telapalli	Phiringia	Do	51	Malansuga	G. Udayagiri	Do
19	Magadangia	Sarangada	Do	52	Nilungia	Do	Do
20	Siringia	Catingia	Daringibadi	53	Kilakia	Do	Do
21	Kambapada	Bandagada	Phiringia	54	Rudangia	Gadaguda	Do
22	Salaguda	Do	Do	55	Dadapada	Ratingia	Do
23	Kangapada	Gochapada	Do	56	Dangaaju	Jadaguda	Do
24	Baghadangeri	Balandapada	Do	57	Katadi	Gutingia	Do
25	Museliponga	Phiringia	Do	58	Berdakia	Raikia	Raikia
26	Talapada	Katringia	Do	59	Salapajodi	Lakebadi	Do
27	Belpadar	Dadaki	Phulbani	60	Sikandadi	Do	Do
28	Redhasing	Bastingia	G. Udayagiri	61	Jidubadi	Gunjibadi	Do
29	Dungi	Tikabali	Do	62	Baligada	Lakebadi	Do
30	Balumaha	Kalingia	Do	63	Kirtanjia	Chanchedi	Do
31	Munigia	Tikabali	Do	64	Dadangia	Dadangia	Do
32	Bastingia	Bastingia	Do	65	Gundhani	Raikia	Do
33	Budeni	Lainipada	Do	66	Budamaha	Mandakia	Do

Table 25—List of Sevashrams and Ashram Schools—*concld.*

Sl. No.	Names of Sevashrams and Ashram Schools	Address	
		Post Office	Police station
1	2	3	4
	I. SEVASHRAMS—*concld.*		
67	Badagoda	Ranaba	Raikia
68	Kanadi	Karada	Daringibadi
69	Bataguda	Bataguda	Baliguda
70	Dandapadar	Baliguda	Do
71	Budrukia	Do	Do
72	Sainpada	Do	Do
73	Kachabali	Do	Do
74	Gardikia	Nuagam	Do
75	Damingia	Budaguda	Do
76	Ballakia	Barakhama	Do
77	Sudra	Do	Do
78	Rebingia	Do	Do
79	Gallangi	Do	Do
80	Malsikia	Do	Do
81	Salaguda	Do	Do
82	Dacca	Do	Do
83	Sautikia	Sindrigam	Do
84	Madinat	Kutikia	Do
85	Sunderigam	Sindrigam	Do
86	Patumaha	Partumaha	Daringibadi
87	Daberi	Daringibadi	Do
88	Nupibadi	Daringibadi	Daringibadi
89	Danakbadi	Pangali	Do
90	Kerkanadi	Partumaha	Do
91	Bisabadi	Do	Do
92	Kilabadi	Daringibadi	Do
93	Hatimunda	Mahagudi	Do
94	Ulipadar	Bagmunigam	Do
95	Gugurumaha	Subarnagiri	Kotgarh
96	Gadiapada	Khajuripada	Khajuripada
97	Kurtumagarh	Kurtamagada	Do
98	Bampadar	Kotgarh	Do
99	Gumma	Belghar	Belghar
100	Rangaparu	Do	Do
101	Badahanga in Baliguda Area	Partumaha	Daringibadi
102	Rada	Kotgarh	Kotgarh
103	Jalesugua	Feringia	Phiringia
104	Nuagam	Kotgarh	Kotgarh
105	Paiguda	Bamanigam	Daringibadi
106	Belghar	Belghar	Kotghar
107	Kuchuda	Baringi	Harbhanga
	II. ASHRAM SCHOOLS		
1	Nuagaon	Nuagan	Baliguda
2	Dinarshingh (Boida)	Baida	Phulbani
3	Gopabandhu	Rambhikata	Baudh
4	Sankarakhol (Girls)	Sankharakhol	G. Udayagiri
5	Kotgarh	Kotgarh	Kotgarh
6	Phiringia	Phiringia	Phiringia
7	Raikia (Girls) (not established building under construction)	Raikia	Raikia

Source—District Welfare Officer, Phulbani

Table 26—List of important Libraries and Reading rooms

Serial No.	Names of libraries	Location (village and Post office)	Date of start	Number of books in the library in 1960-61	Grant sanctioned by Director of Public Instruction in 1961-62
1	2	3	4	5	6
		I. LIBRARIES			Rs.
1	Malaya Pathagara ..	Juramudha ..	13-6-1956	240	67
2	Mania Pathagara ..	Mania Rasimendi ..	1959	480	25
3	Barali Pathagara ..	Suduli Gudari ..	23-12-1958	500	25
4	Brahmandei Khajuripada Gramagosthi Pathagara ..	Khajuripada ..	28-10-1957	43	25
5	Barihagoda Sharada Pathagara ..	Balaskumpa ..	17-8-1958	246	25
6	Bapujee Pathagara ..	Mandakia ..	1-10-1959	200	24
7	Vijaya Pathagara ..	Sraniketa ..	2-2-1958	204	51
8	Baliguda Janasevak Pathagara ..	Baligoda ..	19-5-1952	225	16
9	Binapani Pathagara ..	Kutikia ..	1957	200	68
10	Mathura Ganapati Pathagara ..	Bhalipadar Manamunda ..	9-8-1956	455	42
11	Netajee Pathagara ..	Manamunda ..	5-4-1960	200	25
		II. READING ROOMS			
1	Jogendra Dev Club				
2	Town Club				

Source—Director of Public Instruction, Orissa

Table 27—Community Development Blocks and villages, Grama Panchayats and area covered by them as on 31st March 1961

Year	Name of Block	Date of start	Name of Block headquarters	Number of villages covered	Number of Grama Panchayats covered	Area covered in square miles
1	2	3	4	5	6	7
1954	.. Baudh ..	1-4-1954	Baudh ..	402	10	416
1955	.. Phulbani-I ..	2-10-1955	Phulbani ..	318	4	184
1956	.. G. Udayagiri-I ..	1-4-1956	G. Udayagiri ..	133	4	83
	Baliguda-I ..	2-10-1956	Baliguda ..	350	4	250
	Baliguda-II ..	2-10-1956	Nuagaon ..	270	4	211
1957	.. Tikabali-I ..	1-4-1957	Tikabali ..	185	4	102
	Tikabali-II ..	1-4-1957	Bastingia ..	187	4	112
	Phulbani-II (Khajuripada) ..	1-4-1957	Phulbani (Khajuripada) ..	312	5	206
	G. Udayagiri-II ..	1-4-1957	Raikia ..	219	4	201
1958	.. Harbhanga ..	1-4-1958	Harbhanga ..	339	8	500
1959	.. Tumudibandha ..	1-4-1959	Tumudibandh ..	254	2	451

Source—Administrative Intelligence Unit, Community Development and Panchayati Raj Department, Orissa