CENSUS 1961

DISTRICT CENSUS HANDBOOK

UTTAR PRADESH

31—JALAUN DISTRICT

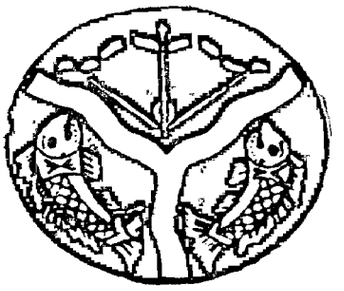

LUCKNOW:
Superintendent, Printing and Stationery, U. P. (India)
1965

CONTENTS

		Pages
Preface		I
Introduction		III

I—CENSUS TABLES

A—GENERAL POPULATION TABLES

A—I	Area, Houses and Population	5
Appendix	I—Statement showing 1951 Territorial Units constituting the present 1961 set-up of the District	5
Appendix	II—Number of Villages with a Population of 5,000 and over and Towns with a Population under 5,000	6
Appendix	III—Houseless and Institutional Population	6
A—II	Variation in Population during Sixty Years	7
Appendix	1951 Population according to the territorial jurisdiction in 1951 and changes in area and population involved in those changes	7
A—III	Villages Classified by Population	8
A—IV	Towns (and Town—groups) classified by Population in 1961 with Variation since 1941	9
Appendix	New Towns added in 1961 and Towns in 1951 declassified in 1961	10

B—GENERAL ECONOMIC TABLES

B-I & II	Workers and Non-workers classified by Sex and by broad Age-groups	12
B—III	Part A—Industrial Classification of Workers and Non-workers by Educational Levels in Urban Areas only	16
	Part B—Industrial Classification of Workers and Non-workers by Educational Levels in Rural Areas only	18
B—IV	Part A—Industrial Classification by Sex and Class of Worker of Persons at Work at Household Industry	20
	Part B—Industrial Classification by Sex and Class of Worker of Persons at Work in Non-household Industry, Trade, Business, Profession or Service	24
	Part C—Industrial Classification dy Sex and Divisions, Major Groups and Minor Groups of Persons at Work other than Cultivation	32
B—V	Occupational Classification by Sex of Persons at Work other than Cultivation	53
B—VI	Occupational Divisions of Persons at Work other than Cultivation classified by Sex, broad Age-groups and Educational Levels in Urban Areas only	84

B—VIII	Part A—Persons unemployed, aged 15 and above, by Sex, broad Age-groups and Educational Levels in Urban Areas only	90
	Part B—Persons unemployed, aged 15 and above, by Sex, and Educational Levels in Rural Areas only	90
B—IX	Persons not at Work classified by Sex, broad Age-groups and Type of Activity	92

C—SOCIAL AND CULTURAL TABLES

C—II	Age and Marital Status	98
C—III	Part B—Age, Sex and Education in Urban Areas only	104
	Part C—Age, Sex and Education in Rural Areas only	104
C—V	Mother Tongue	106
C—VII	Religion	106

SCT & SC—SPECIAL TABLES FOR SCHEDULED CASTES

Fly—leaf		109
SCT—I	Part A—Industrial Classification of Persons at Work and Non-workers by Sex for Scheduled Castes	110
SCT—III	Part A—Education in Urban Areas only for Scheduled Castes	114
	Part B—Education in Rural Areas only for Scheduled Castes	115
SC—I	Persons not at Work classified by sex, Type of Activity and Educational Levels for Scheduled Castes	116

II—OFFICIAL STATISTICS

1.	Statistics of Rainfall and Temperature	
	1·1—Rainfall	118
	1·2—Mean Maximum and Mean Minimum, Highest and Lowest Temperature	120
2	Vital Statistics	122
3.	Agricultural Statistics	
	3·1—Principal Crops—Distribution of Crops	124
	3·2—Land Utilization	124
	3·3—Agriculture Extension Scheme	125
	3·4—Persons Cultivating Land with Size of Holdings	126
	3·5—Crop-wise Gross Area irrigated	126
4.	Statistics of Household Industries	127

5. Statistics of Factories

5·1—Growth of Factories 128

5·2—Number of workers in each Establishment 128

6. Administrative Statistics

6·1—Criminal Justice—No. of Criminal Cases Tried 129

6·2—Criminal Justice—Persons Convicted or Bound Over 129

6·3—Strength of Police, 1960 130

6·4—Statistics of Jails 130

6·5—Co-operative Societies 131

6·6—Excise and Motor Spirit Tax 131

6·7—Receipt of Sales Tax, Entertainment Tax, Stamps and Land Revenue 132

6·8—Registered Documents and Value of Properties Transferred 132

7. Public Health and Medical Statistics

7·1—List of Hospitals and Dispensaries 1960—61 133

7·2—Rural Health Centres 134

7·3—Maleria Control, Anti-Adulteration 1959—60 134

8 Education Statistics

8·1—Educational Institutions and Pupils 135

8·2—List of Higher Secondary Schools, 1960—61 136

9. Statistics of Public Entertainment, Press and Journals

9·1—Printing Presses and News Papers 137

9·2—Ginemas 137

10. Communication Statistics including Waterways

10·1—Length of Metalled and Unmetalled Roads Maintained by Public Authorities as on December 31, 1960 137

10·3—Polymetrical Table of Distances of Block Headquarters by Road 138

10·4—List of Railway Stations 138

10·5—List of Post Offices 139

11. Statistics of Local Bodies Receipts and Expenditure 140

12. Statistics of Community Development 141

13. Calendar of Important Events 142

14. Prices of Staple Food-stuffs Month by Month 143

15. Statistics of Banks and Insurance

	15·1—Statistics of Bank	148
	15·2—Statistics of Insurance	148
16.	Statistics of Livestock	149
17.	Statistics of Fairs, Festivals and village Markets	
	17·1—List of Fairs	152
	17·2—List of Festivals	154
	17·3—List of *Hats* and *Bazars*	155
18.	Handicrafts Survey	
	18·1—List of Rural Crafts and Number of Persons employed in Production	156
	18·2—Distribution of Artisan Communities	156
	18·3—Materials used, Source of Design, Manufacture and Marketing of manufactured articles	157
19.	Statistics of Major and Medium Projects taken up for execution during the I, II and III Plans	158
20.	Statistics of Wages	158

III—VILLAGE DIRECTORY

1.	Definition of Column Headings	iii
2.	Alphabetical list of villages of Tahsil Jalaun	vi
3.	Directory of Tahsil Jalaun	x
4.	Directory of Jalaun Municipal Board (Urban)	xxx
5.	Alphabetical list of villages of Tahsil Konch	xxxv
6.	Directory of Tahsil Konch	xxxviii
7.	Directory of Konch Municipal Board (Urban)	liv
8.	Alphabetical list of villages of Tahsil Orai	lx
9.	Directory of Tahsil Orai	lxii
10.	Directory of Orai Town Area (Urban)	lxx
11.	Alphabetical list of villages of Tahsil Kalpi	lxxvi
12.	Directory of Tahsil Kalpi	lxxviii
13.	Directory of Kalpi Town Area (Urban)	xc

IV—LIST OF INDUSTRIAL ESTABLISHMENTS

Number of Establishments Classified by Minor Groups of Industrial Classification xciii

V—APPENDIX

Gazette Notifications of changes in Boundaries during the decade 1951-61 xcviii

PREFACE

Districtwise village statistics have been published at most of the Censuses. A list showing the population of villages in each district was published after the 1891 Census. No such list was brought out in 1901. In 1911 Village Directories were prepared for all districts, but could be published only for 13 on account of the outbreak of the First World War. At the 1921 Census they were published for all districts in the form of District Census Statistics. In 1931 they were compiled for all districts, but were not published owing to financial stringency, leading to loss of valuable data. At the 1941 Census even though restricted tabulation was undertaken on account of the Second World War, yet the utility of District Census Statistics was recognized and they were published. At the Census of 1951 two volumes were brought out for each district—the District Census Handbook and the District Population Statistics. Government have decided to continue the publication of District Census Handbooks. The 1961 District Census Handbooks contain more data than ever published before. Village Directories, besides giving the population of villages by industrial categories, also contain useful information about schools, hospitals, post offices, etc.

As revised District Gazetteers are going to be published, introductory matter in the District Census Handbooks has been given in brief to avoid duplication.

Information for the District Census Handbooks was collected mainly from three sources, *viz.*, State Tabulation Office, District Officers, Heads of Departments and their district level officers. In all cases confirmation has been obtained from Heads of Departments concerned. I am extremely grateful to District Officers and the various Heads of Departments for their whole hearted co-operation in furnishing the desired information.

It is hoped that the District Census Handbooks will prove useful to the various Government departments and scholars.

The printing of the Handbooks commenced from August, 1963.

P. P. BHATNAGAR
Superintendent of Census Operations,
Uttar Pradesh.

Lucknow:
Dated : September 2, 1963.

INTRODUCTION

1. The District

1. The district of Jalaun is situated in the north-west of the Jhansi Division. It is bounded on the north and north-east by Etawah and Kanpur, on the east by Hamirpur, on the south by Jhansi and to some distance Hamirpur, and on the west it has common boundary with Madhya Pradesh. It is situated between the parallels of 26° 27′ and 25° 46′ North latitude and 70° 52′ and 78° 56′ East longitude. The area of the district is 4,587 sq. km. (1,771 sq. miles), i.e., less than an average district. In area the district holds the 33 rd position in the State.

2. The district has four tahsils: Jalaun, Konch, Orai and Kalpi. The largest in area is Jalaun 1,336 sq. km. (516 sq. miles) and the smallest Orai 935 sq. km. (361 sq. miles). Kalpi has an area of 1,266 sq. km. (489 sq. miles) and Konch of 1,050 sq. km. (405 sq. miles). Each tahsil has a Municipal Board after its own name. The names of these towns in decreasing order of population are Orai, Konch, Kalpi and Jalaun. Rampura, Umri, Jagmanpur, Madhogarh and Kadaura have not been treated as towns at this Census for non-fulfilment of urban conditions.

3. Kalpi and Orai are served by the Central Railway (Broad-Gauge). They are situated on its Jhansi-Kanpur Section. These towns also lie on the Lucknow-Kanpur-Jhansi Road which is National Highway No. 25. Metalled roads connect Orai also with Kannauj in Farrukhabad district and Mahoba in Hamirpur district.

4. The main physical features of the district are largely determined by three rivers—the Yamuna, the Betwa and the Pahuj—which nearby encircle it. They are surrounded by a deep network of ravines running one to two miles from the streams. These ravines are succeeded by a belt of higher land the surface of which gradually falls the farther the river is left behind. The high lands border on the *khadar* valleys of the Betwa and the Pahuj while the lowlands occupy the central tract. The central tract is a wide flat basin encircled by a narrow rim of higher ground which breaks up into a network of ravines along the river banks, stretching for some miles inland from the streams. The drainage of this tract is provided by the two minor streams, the Non and the Melunga, which join the Yamuna to the north of Kalpi. Tahsil Kalpi is cut up by a tracery of ravines on account of the action of these rivers and contains barren and sterile land. The upland which succeeds the ravines is poor in quality for it has a light-coloured hard soil. To the north there is a tract of loam resembling the *doab*, but almost the whole of the south and centre of the district beyond the upland, excluding portions of Kalpi tahsil, is occupied by the central plain. There are no hills and the red soil found in the hilly tracts of Jhansi is also absent but the district is typical part of Bundelkhand.

5. The chief rivers of the district are the Yamuna, the Betwa and the Pahuj. The Yamuna forms the northern boundary with Etawah and Kanpur finally leaving the district beyond Kalpi town. The Non and the Melunga are its tributaries. The Betwa flows on the southern boundary separating the district from Jhansi and Hamirpur. The Pahuj touches the district in the south-western corner and flows towards north roughly close to the western boundary, at places itself forming the boundary. There are no natural lakes or *jhils* in the district.

6. It is a trans-Yamuna district. Stone for masonary is found close to the Betwa. *Kankar* of poor quality is found in great abundance in the ravines. *Kankar* is also burnt into lime. The chief varieties of soils in the district are the well known soils of Bundelkhand—*mar*, *kabar*, *parwa* and *rakar*. *Mar* is a calcareous soil of blackish hue having a greater degree of fertility, growing crop after crop without irrigation or manure. It occurs in the central plain. *Kabar* is the most widely diffused of any soil of two kinds:—the pure dark *kabar* which has much in common with *mar* and the lighter coloured variety. Both kinds are distinguished by extreme hardness and cohesion and occur in the central plain. *Parwa* is a loam of mixed clay and sand usually with a grey colour, but often assuming a reddish tinge. It is almost confined to the northern portion of the district. *Rakar* is a refuge soil found on sloping ground or in ravines. It is usually strewn with *Kankar* and is too weak for continuous cultivation.

7. The climate of the district is dry. The hot weather sets in early and lasts longer. The heat is intense in May and June. The general absence of trees and vegetation intensifies the blaze. The cold weather is dry and chilly but frosts are not common. The average rainfall during the last decennium (1951-60) was 92·7 cm. (36·5"), higher than the normal rainfall of 78·3 cm. (30·8").

8. There is no forest except *kans* and grass jungles in tahsils Orai and Konch. The chief trees are *babul*, *dhak* and *karaunda*. *Neem* and *mahua* trees have scattered growth. There is a general absence of vegetation in tahsil Kalpi.

9. Wild animals are numerous. Leopards, wolves and hyaenas are commonly found in the ravines. Jackals, foxes and hare are also numerous. Grey partridge, pigeons, geese and ducks are the more common birds.

10. The percentage of cultivated area during 1960-61 was 77·4, as against 70·1 during 1950-51. The *rabi* and *kharif* are the main harvests, the *rabi* being the more important of the two. The principal *rabi* crop is gram followed by wheat. The chief *kharif* crops are *juar* and *bajra*. Sugarcane is the main cash crop, but is not extensively grown.

2. Statistics

A—General Population

1. The district occupies the thirty-third position in area and the forty-fifth position in population in the whole State. There has been an increase of 25·9 sq. km.

(10·0 sq. miles) in area since 1951 partly on account of transfer of villages and partly due to revised calculation of area by the Board of Revenue. The Table giving variation in population since 1901 shows that there has been a continuous increase in population since 1921, the increase being the highest during the last decade (1951-61). The population rose by 109,596 persons during this period giving a percentage increase of 19·8 which is higher than the State average of 16·7. The order of tahsils by population in 1951 was Jalaun, Konch, Kalpi and Orai. This order has not changed in 1961. The largest population growth has, however, been in tahsil Orai amounting to 26·8 per cent. The percentage increase in tahsils Kalpi, Konch and Jalaun is 21·0, 20·0 and 15·9 respectively.

2. The density of population in the district is 144 persons per sq. km. (374 per sq. mile) which is lower than the State average of 250 persons per sq. km. (648 per sq. mile). The low density is due to the physical configuration of the district. The most densely populated tahsil is Jalaun, its density being 185 persons per sq. km. (480 per sq. mile). Next is Konch having a density of 146 persons per sq. km. (379 per sq. mile), Orai 125 persons per sq. km. (323 per sq. mile) and the last is Kalpi 115 persons per sq. km. (298 per sq. mile). The low density in tahsils Orai and Kalpi is due to ravines and large tracts of barren land. The rural density is 127 persons per sq. km. (328 per sq. mile) and the urban 3,512 persons per sq. km. (9,095 per sq. mile). The highest rural density of 175 persons per sq. km. (453 per sq. mile) and the highest urban 9,074 persons per sq. km. (23,502 per sq. mile) is found in tahsil Jalaun.

3. The district has 1,152 villages of which 942 are inhabited, and 210 uninhabited. The number of villages has registered an increase of 14 since 1951. 872 persons per 1,000 in the district live in rural areas. The average population per inhabited village is 614 as against 503 in 1951. Most of the villages are small, having a population of less than 500 each. The number of such villages is 540 (57·4 per cent). The percentage of medium-size villages with a population between 500-1,999 is 39·0 and that of large-size villages having a population of 2,000 and over is 3·6. More than half (59·1 per cent) of the rural population lives in medium-size villages. The percentage living in small and large-size villages is 23·3 and 17·6 respectively. There are only two villages in the district having a population exceeding 5,000—Rampura Jagir and Umri-both in tahsil Jalaun.

4. Nearly 128 persons per 1,000 persons of the district live in towns. There is no Class I or Class II town in the district. Orai M.B. (29,587) and Konch M.B. (23,708) are Class III towns, and Kalpi M.B. (17,278) and Jalaun M.B. (14,101) belong to Class IV. Of the Urban population 34·9 per cent lives in Orai M.B., 28·0 per cent in Konch M.B., 20·4 per cent in Kalpi M.B. and 16·7 per cent in Jalaun M.B. The largest

population growth during the decade has been in Orai M.B. amounting to 39·2 per cent. The percentage increase in the population of Kalpi M.B., Jalaun M.B. and Konch M.B. has been 23·1, 22·0 and 14·4 respectively.

5. The sex ratio, i.e. the number of females per 1,000 males in 1921 was 901; in 1931, 908; in 1941, 905; in 1951, 908; and in 1961, 886. The sex ratio in 1961 is very much lower than the State average of 909. The rural sex ratio is 892-tahsil Orai 914, tahsil Kalpi 897, tahsil Konch 856 and tahsil Jalaun 879. The urban sex ratio is 841-Kalpi M. B. 890, Konch M. B. 872, Jalaun M.B. 857 and Orai M.B. 783. The rural sex ratio is higher than the urban mainly due to male migration to urban areas. In 1951 the rural sex ratio was 911 and the urban 893. Both the rural and urban sex ratios have declined during this decade.

6. General Population Tables A-I to A-IV and their Appendices have been reproduced in this Volume.

B-Economic

1. **Workers**-- Of the entire population 38·2 per cent are workers and the rest non-workers. The percentage of workers is slightly lower than the State average of 39·1. Of them 77·5 per cent work as Cultivators and Agricultural Labourers. Next come Other Services claiming 10·8 per cent, followed by Household Industry and other Manufacture 6·0 per cent, and Trade and Commerce 3·5 per cent. The percentage of workers in the remaining categories is small and altogether account for 2·2 per cent only. Female participation in work is significant, their percentage being 20·7, as against the State average of 22·1. It is higher in agricultural activities (22·2 per cent) than non-agricultural (15·6 per cent). It is above 21 per cent in Cultivation, Agricultural Labour and Mining and Quarrying, but in no case does it exceed 36 per cent.

2. Of the rural population, 39·4 per cent are workers and 60·6 per cent non-workers. The corresponding figures for the urban are 29·9 and 70·1. Thus the proportion of workers is lower in towns than in villages due to low female participation. Among rural workers 84·8 per cent are Cultivators and Agricultural Labourers and only 15·2 per cent are in non-agricultural activities. As usual, non-agricultural workers predominate in urban areas, the percentage of agriculturists being only 11. Non-agricultural occupations in the towns in order of importance are Other Services, Trade and Commerce, and Household Industry and Other Manufacture, the respective percentages being 38·3, 22·2 and 17·8.

3. The largest number of workers is in the age-group 15-34 accounting for 50·7 per cent, followed by the next higher age-group 35·59 accounting for 38·3 per cent. The percentage of workers below the age of 15 is 4·9, and in the age-group 60 and over 6.1. The proportion of workers in lower and higher age-groups is necessarily small.

4. The largest number of persons at work other than Cultivation is in miscellaneous services (12,447), followed by

retail trade in provisions and dairy products (4,017) and rearing of livestock (2,233). Occupationally the bulk of the workers is engaged in miscellaneous occupations (12,480).

5. **Non-workers**—These constitute 61·8 per cent of the total population. Among non-workers females predominate constituting 62·3 per cent. More than half of the non-workers (62·8 per cent) are in the age-group 0-14, being mostly infants and dependants. In all other age-groups females are mostly engaged in household duties. Among males 7·7 per cent are in the age-group 15-34, most of whom are full-time students, 1·1 per cent in the age-group 35-59 and 1·7 per cent in the age-group 60 and above, mostly dependants.

6. The more important Economic Tables of B–Series have been reproduced.

C–Social and Cultural

Literacy—The percentage of literacy in the total population is 22·8 as against the State average of 17·7. The rank of the district in literacy is 10th in the whole State. Literacy percentage among males is 35·6 and among females 8·3, as against the corresponding figures of 25·5 and 3·8 in 1951. There has been an improvement both in male and female literacy during the decade. Of the total number of literates 75·0 per cent are without any educational standard, 19·7 per cent are of Primary and Junior Basic standard and only 5·3 per cent of High School standard and above.

2. The percentage of literacy in the rural population is 20·4 as against 39·2 in the urban. The proportion in the rural area is 33·0 per cent among males and 6·3 per cent among females, and in the urban area 52·7 per cent among males and 23·1 per cent among females.

Age Structure and Marital Status—Persons in the age-group 0-14 account for 40 per cent of the population, followed by 15-34 (34 per cent), 35-59 (19 per cent) and 60 and over (7 per cent). The population of the district is progressive as the percentage of persons of age under 15 is 40 as against a small percentage of (7) of elderly persons (60 years and above).

2. In the rural population 43·5 per cent are unmarried, 48·1 per cent married, and 8·4 per cent widowed or divorced; and in the urban 47·0 per cent unmarried, 46·5 per cent married, and 6·5 per cent widowed or divorced. Among males 49·7 per cent are unmarried, 44·5 per cent married and 5·8 per cent widowed or divorced. The corresponding figures for females are 37·5 per cent unmarried, 51·7 per cent married, and 10·8 per cent widowed or divorced. Of the married males 2·7 per cent are in the age-group 0-14, 53·5 per cent in the age-group 15-34, 34·8 per cent in the age-group 35-54, and 9·0 per cent in the age-group 55 and over. Among the married females, 6·5 per cent are in the age-group 0-14, 62·2 per cent in the age-group 15-34, 27·4 per cent in the age-group 35-54, and 3·9 per cent in the age-group 55 and over. Among males and females aged 35 and over, 7·5 per cent of the males and 0·1 per cent of the females were

found unmarried. Marriage is, thus, almost universal in females. The corresponding figures for 1951 are 8·7 and 0·8. Child marriage is still prevalent, though to a very small degree. The percentage of males and females of ages 0-14 returned as married is 3·9 and 8·3 respectively as aganist 5·3 and 11·0 in 1951.

Language—Hindi has been returned as mother-tongue of 94·5 per cent of the population. 5·2 per cent returned their mother-tongue as Urdu. The number of persons who returned other languages as their mother-tongue is insignificant (0·3 per cent).

2. Hindi is spoken by 97·6 per cent rural population and Urdu by 2·4 per cent. In the towns, Hindi is the mother-tongue of 73·9 per cent population and Urdu of 24·9 per cent.

Religion—Of the total population of the district 92·4 per cent are Hindus, and 7·6 per cent Muslims. The number of persons belonging to other religions is very small, namely, Sikhs 169, Christians 134, Jains 106 and Buddhists 45. They mainly live in towns.

2. Of the rural population, 95·1 per cent are Hindus and 4·9 per cent Muslims. The number of persons belonging to other religions is negligible. The figures for the towns are 73·7 per cent Hindus, and 25·9 per cent Muslims.

Scheduled Castes—They constitute 27·8 per cent of the total population. The important Scheduled Castes in order of their population in the district are Chamar 59·5 per cent, Korwa 13·6 per cent, Dhobi 6·8 per cent, Basor 6·4 per cent and Balmiki 4·3 per cent. Scheduled Castes live mainly in villages. Only 10·0 per cent live in towns.

The more important Social and Cultural Tables of C-Series have been reproduced.

D—Migration

Among the people enumerated in the district, 89·6 per cent were born within the district, 7·8 per cent in other districts of the State, 2·3 per cent in other parts of India and 0·1 per cent in other countries. Among those from other countries 586 are from Pakistan; 83 from Nepal; 5 from Burma; and 3 from all other countries. The immigrants from Pakistan are mostly displaced persons. The duration of residence of more than half (60·8 per cent) of the immigrants is over 10 years. 83·9 per cent immigrants were returned from rural areas and the remaining 16.1 per cent from the urban. Among them 17·4 per cent are males and 82·6 per cent females. The large percentage of females is explained by marriage migration. The percentage of workers and non-workers among them is 32·4 and 67·4 respectively. Among workers 71·5 per cent work as Cultivators and Agricultural Labourers, 14·8 per cent in Other Services, 7 per cent in Household Industry and Other Manufacture, and 3·7 per cent in Trade and commerce. In other categories the number is small.

2. In the rural population 90·6 per cent were born within the district, 7·0 per cent in other districts of the State, 2·2 per cent in other

parts of India, and ·004 per cent in other countries. The corresponding figures for the urban are 83·1 per cent born within the district, 13·5 per cent in other districts of the State, 2·6 per cent in other parts of India and 0·8 per cent in other countries.

3. Of the immigrants from adjacent States, 417 persons (males 188 females 229) are from Rajasthan, 375 persons (males 245 females 130) from Punjab, 90 persons (males 38 females 52) from Delhi and 77 persons (males 33 females 44) from Bihar. The number of migrants from other districts of the State is 52, 060 (males 10,005 females 42,055).

4. Migration Tables have not been reproduced.

E–Housing and Establishment

Workshops and Factories.—There are only 2 registered factories in the district engaged in the manufacture of paper i.e., Government Hand-made Paper Centre, Kalpi and Gram Udyog Trust, Kalpi. Both are small concerns employing 46 and 30 workers respectively.

2. The total number of workshops and factories of all sizes, registered and unregistered, in the district is 2,089 much smaller than the State average of 4,460. The number per lakh population is 315 as against the State average of 327. The district is, thus, backward in cottage industries and handicrafts as well as large scale industries. Out of 2,089 only 1,120 are located in the rural area and 969 in the urban. In the rural area the largest number (280) is engaged in the processing of foodgrains, followed by those in non-hydrogenated edible oils (132). In the urban area miscellaneous manufacturing industries (139), followed by production of other food products such as sweetmeat, condiments, etc., (138) are the most important.

3. Single worker establishments are most numerous both in the rural and urban areas respectively, accounting for 53·1 and 43·7 per cent. Next come 2-5 accounting for 36·7 per cent in the rural and 41·9 per cent in the urban.

4. In both villages and towns most of the establishments are run without power. The percentage of such establishments is 82·9 in the rural and 86·5 in the urban. Next come liquid fuel (10·1 per cent) in rural and solid fuel (8·0 per cent) in urban. Electricity is used in only 2 rural and 1 urban industrial establishments. This will show to what small extent power is employed in industry in this district.

Walls and Roofs.—Mud is the predominant material of house walls in villages and burnt brick in towns— 82·6 per cent households in rural areas and 64·0 per cent in urban areas live in houses of this type. Mud is the next important wall material in the urban, 31·6 per cent. Tiles constitute the most important roof material both in villages and towns, respectively, accounting for 83·8 and 80·2 per cent. Brick-and-lime is the next important roof material (10·3 per cent) in the towns.

Size of Household and Density of Persons per Room.—The average size of household in the rural area is 5·3 and in the

urban 5·5. The corresponding figures for 1951 are 5·1 for rural and 5·0 for urban which would show that the average household has increased in size during 1951-61, both in the rural and urban areas. Households with three rooms are predominant accounting for 25·4 per-cent, followed by those living in two rooms and five rooms and more respectively accounting for 24·1 and 18·4 per cent. An average household occupies a larger number of rooms than in most of the districts of the State in which one room accomodation has predominance.

In the rural area the average density of persons per room is 1·6 and in the urban 2·1. Considering the typical households occupying three rooms, the average number of persons per room is 1·7 in the rural area and 2·0 in the urban area which does not speak of much congestionin living accommodation.

Housing and Establishment Tables have not been reproduced.

3. Presentation of data

Statistics and other information in this volume have been presented in the following order:—

I—Census Tables—General Population Tables, Economic Tables, Social and Cultural Tables and Scheduled Caste Tables.

II—Official Statistics— Rainfall and Temperature, Vital Statistics, Agriculture and Irrigation, Household Industries, Registered Factories, Administration, Public Health and Medical, Education, Public Entertainment, Presses and Journals, Communication, Local Bodies, Community Development, Calendar of Important Events, Prices of Staple Food-stuffs, Banks and Insurance, Livestock, Fairs and Festivals, Handicrafts, Major and Medium Projects, and Wages.

III—Village Directory—Definition of Column Headings and for each Tahsil an Alphabetical List of Villages and a Village Directory giving data for all villages and towns by sex of total population, Scheduled Caste population, literate population, working population by categories of workers and non-workers.

IV—List of Industrial Establishments—Number of establishments in each village or block by the 3-digit industrial code.

V—Appendix—Gazette Notification of changes in boundaries during the decade 1951-1961.

Besides the above, one map for the District and one for each tahsil have been included in the District Census Handbook.

PART I

CENSUS TABLES

A–SERIES

GENERAL POPULATION TABLES

A-I—Area, Houses and Population

District/Tahsil/ City/Town	Total Rural Urban	Area in Sq. miles	Area in Sq. Km.	Population per Sq. mile.	Number of Villages Inhabited	Number of Villages Un-inhabited	Number of Towns	Number of Occupied Residential Houses	Population Persons	Population Males	Population Females
(1)	(2)	(3a)	(3b)	(4)	(5)	(6)	(7)	(8)	(9)	(10)	(11)
JALAUN DISTRICT	**T**	**1,771·0**	**4,586·9**	**374**	**942**	**210**	**4**	**106,765**	**663,168**	**351,704**	**311,464**
	R	**1,761·7**	**4,562·8**	**328**	**942**	**210**	...	**92,208**	**578,494**	**305,706**	**272,788**
	U	**9·3**	**24·1**	**9,095**	...	...	**4**	**14,557**	**84,674**	**45,998**	**38,676**
Jalaun Tahsil	T	515·9	1,336·2	480	375	66	1	39,339	247,377	131,709	115,668
	R	515·3	1,334·6	453	375	66	...	36,846	233,276	124,115	109,161
	U	0·6	1·6	23,502	...	...	1	2,493	14,101	7,594	6,507
Jalaun M. B.	U	0·60	1·55	23,502	...	...	1	2,493	14,101	7,594	6,507
Konch Tahsil	T	405·3	1,049·7	379	247	68	1	24,602	153,549	81,153	72,396
	R	404·2	1,046·8	321	247	68	...	20,821	129,841	68,489	61,352
	U	1·1	2·9	20,796	...	...	1	3,781	23,708	12,664	11,044
Konch M. B.	U	1·14	2·95	20,796	...	...	1	3,781	23,708	12,664	11,044
Orai Tahsil	T	360·9	934·7	323	126	30	1	19,831	116,736	62,120	54,616
	R	354·8	919·0	246	126	30	...	14,490	87,149	45,522	41,627
	U	6·1	15·7	4,890	...	...	1	5,341	29,587	16,598	12,989
Orai M. B.	U	6·05	15·67	4,890	...	...	1	5,341	29,587	16,598	12,989
Kalpi Tahsil	T	488·9	1,266·3	298	194	46	1	22,993	145,506	76,722	68,784
	R	487·4	1,262·4	263	194	46	...	20,051	128,228	67,580	60,648
	U	1·5	3·9	11,367	...	...	1	2,942	17,278	9,142	8,136
Kalpi M. B.	U	1·52	3·94	11,367	...	...	1	2,942	17,278	9,142	8,136

Note—(1) In columns 3b and 4, the figures of urban areas of tahsils and District are worked out using the area figures corrected up to 2 places of decimals obtained by adding the areas of towns in the respective units and not using the area figures given in the Table. In addition to this, the figures relating to Sq. Km. are further adjusted to make the tahsils and District totals agree.

(2) According to Surveyor General, India the area of District Jalaun is 1,764 Sq. miles. (4,569 Sq. Km.)

(3) 'M. B.' stands for 'Municipal Board'.

APPENDIX I

Statement showing 1951 Territorial Units constituting the present 1961 set-up of the District

(Only those names/areas which have undergone change since 1951 have been shown below)

District/Tahsil	1951 Territorial Units	Details of gain in Territories: Brief description	Area in Sq. miles	Area in Sq. Km.	Details of loss in Territories: Brief description	Area in Sq. miles	Area in Sq. Km.	Net Area (Gain +) (Loss −) Sq. miles	Net Area (Gain +) (Loss −) Sq. Km.
(1)	(2)	(3)	(4)	(5)	(6)	(7)	(8)	(9)	(10)
JALAUN DISTRICT	Jalaun District	6 villages transferred from Rath Tahsil of Hamirpur District to Kalpi Tahsil	6·6	17·2	5 villages transferred from Konch Tahsil to Moth Tahsil of Jhansi District.	6·5	16·8	+0·1	+0·4
Konch Tahsil	Konch Tahsil	...	...	...	5 villages transferred to Moth Tahsil of Jhansi District	6·5	16·8	−6·5	−16·8
Kalpi Tahsil	Kalpi Tahsil	6 villages transferred from Rath Tahsil of Hamirpur District	6·6	17·2	...	...	...	+6·6	+17·2

APPENDIX II

Number of Villages with a Population of 5,000 and over and Towns with a Population under 5,000

District/Tahsil	Villages with a Population of 5,000 and over			Towns with a Population under 5,000		
	Number	Population	Percentage to Total Rural Population of the State	Number	Population	Percentage to Total Urban Population of the State
(1)	(2)	(3)	(4)	(5)	(6)	(7)
JALAUN DISTRICT	**2**	**11,113**	**0·02**	...	...	...
Jalaun Tahsil	2	11,113	0·02	...	...	...

Note—Units of territory which have nothing to show for this statement have been excluded.

APPENDIX III

Houseless and Institutional Population

District/Tahsil	Total Rural Urban	Houseless Population			Institutional Population		
		Persons	Males	Females	Persons	Males	Females
(1)	(2)	(3)	(4)	(5)	(6)	(7)	(8)
JALAUN DISTRICT	**T**	**176**	**106**	**70**	**660**	**582**	**76**
	R	**113**	**60**	**53**	**52**	**43**	**9**
	U	**63**	**46**	**17**	**608**	**539**	**69**
Jalaun Tahsil	T	...	...	...	143	112	31
	R	...	...	...	3	3	...
	U	...	...	...	140	109	31
Konch Tahsil	T	35	28	7	41	35	6
	R	16	9	7	28	23	5
	U	19	19	...	13	12	1
Orai Tahsil	T	104	57	47	458	423	35
	R	97	51	46	21	17	4
	U	7	6	1	437	406	31
Kalpi Tahsil	T	37	21	16	18	12	6
	R	...	...	...	...	...	...
	U	37	21	16	18	12	6

A-II—Variation in Population during Sixty Years

	Year	Persons	Decade variation	Percentage decade variation	Males	Females
	(1)	(2)	(3)	(4)	(5)	(6)
JALAUN DISTRICT	1901	424,017	...	...	218,941	205,076
	1911	431,158	+ 7,141	+ 1·68	223,255	207,903
	1921	431,164	+ 6	N	226,820	204,344
	1931	452,074	+ 20,910	+ 4·85	236,951	215,123
	1941	515,476	+ 63,402	+ 14·02	270,664	244,812
	1951	553,572	+ 38,096	+ 7·39	290,114	263,458
	1961	663,168	+ 109,596	+ 19·80	351,704	311,464

'N' stands for negligible.

APPENDIX

1951 Population according to the territorial jurisdiction in 1951 and changes in area and population involved in those changes

District/Tahsil	Area in 1961		1961 Population	Area in 1951		1951 Population according to jurisdiction prevailing in 1951	Population in 1951 adjusted to jurisdiction of 1961	Net increase or decrease between columns 7 and 8
	Sq. miles	Sq. Km.		Sq. miles	Sq. Km.			
(1)	(2)	(3)	(4)	(5)	(6)	(7)	(8)	(9)
JALAUN DISTRICT	1,771·0	4,586·9	663,168	1,761·0	4,561·0	555,239	553,572	—1,667
				(+10·0)	(+25·9)	(−1,667)		
Jalaun Tahsil	515·9	1,336·2	247,377	514·0 *(+1·9)	1,331·3 *(+4·9)	213,388 (...)	213,388	...
Konch Tahsil	405·3	1,049·7	153,549	409·0 †(−3·7)	1,059·3 †(−9·6)	130,604 (−2,680)	127,924	—2,680
Orai Tahsil	360·9	934·7	116,736	358·0 *(+2·9)	927·2 *(+7·5)	92,045 (...)	92,045	
Kalpi Tahsil	488·9	1,266·3	145,506	480·0 †(+8·9)	1,243·2 †(+23·1)	119,202 (+1 013)	120,215	+1,013

Note (1) The difference in area figures in 1951 Census and 1961 Census has been given within brackets in columns 5 and 6 and the difference in population of 1951, as enumerated and recast on the basis of jurisdiction of 1961, is given within brackets in col. 7. The area figures of 1951 are from the 1951 District Census Handbook and of 1961 from the Board of Revenue.

†(2) The net jurisdictional change due to transfer of 5 villages with an area of 6·5 Sq. miles of tahsil Konch of this district to tahsil Moth of district Jhansi (vide G. O. No. 3666/IC–74–C–50 dated December 8, 1951) and 6 villages with an area of 6·6 Sq. miles from tahsil Rath of district Hamirpur to tahsil Kalpi of this district (vide G. O. No. 5628/IC–160–C/55 dated February 10, 1956) does not corroborate with the difference in area figures of 1951 and 1961 because of revised calculation of area done by the Board of Revenue in 1961.

*(3) There has been no jurisdictional change during the decade, the difference in area figures of 1951 and 1961 is due to revised calculation of area by the Board of Revenue in 1961.

A-III—Villages classified by Population

District/Tahsil	Total Number of Inhabited Villages	Total Rural Population			I—Villages with less than 2,000 Population								
					Less than 200			200—499			500—999		
					No.	Population		No.	Population		No.	Population	
		Persons	Males	Females		Males	Females		Males	Females		Males	Females
(1)	(2)	(3)	(4)	(5)	(6)	(7)	(8)	(9)	(10)	(11)	(12)	(13)	(14)
JALAUN DISTRICT	**942**	**578,494**	**305,706**	**272,788**	**210**	**12,645**	**11,282**	**330**	**58,774**	**52,124**	**249**	**91,777**	**82,125**
Jalaun Tahsil	375	233,276	124,115	109,161	74	4,451	4,038	144	26,783	23,658	98	36,061	31,750
Konch Tahsil	247	129,841	68,489	61,352	69	3,696	3,292	83	13,972	12,331	66	23,812	21,492
Orai Tahsil	126	87,149	45,522	41,627	35	2,436	2,192	36	6,063	5,406	23	8,758	8,258
Kalpi Tahsil	194	128,228	67,580	60,648	32	2,062	1,760	67	11,956	10,729	62	23,146	20,625

District/Tahsil	I—Villages with less than 2,000 Population—(concld.)			II—Villages with a Population of 2,000—9,999						III—Villages with a Population of 10,000 and above		
	1,000—1,999			2,000—4,999			5,000—9,999			10,000 and above		
	No.	Population		No.	Population		No.	Population		No.	Population	
		Males	Females		Males	Females		Males	Females		Males	Females
(1)	(15)	(16)	(17)	(18)	(19)	(20)	(21)	(22)	(23)	(24)	(25)	(26)
JALAUN DISTRICT	**119**	**88,154**	**79,570**	**32**	**48,350**	**42,580**	**2**	**6,006**	**5,107**	...	...	...
Jalaun Tahsil	48	36,435	32,448	9	14,379	12,160	2	6,006	5,107	...	...	...
Konch Tahsil	21	14,809	13,570	8	12,200	10,667	...	...	...	...	...	...
Orai Tahsil	26	19,383	17,622	6	8,882	8,149	...	...	...	...	...	...
Kalpi Tahsil	24	17,527	15,930	9	12,889	11,604	...	...	...	...	...	...

A-IV—Towns and Town Groups classified by Population in 1961 with Variation since 1941

Name of Town	Status of Town	Year	Persons	Decade variation	Percentage decade variation	Males	Females
(1)	(2)	(3)	(4)	(5)	(6)	(7)	(8)
Class III—20,000 to 49,999							
Orai	M. B.	1941	17,242	...	...	9,234	8,008
Area in Sq. miles 6·05 Sq./Km. 15·67		1951	21,258	+ 4,016	+ 23·29	11,439	9,819
		1961	29,587	+ 8,329	+ 39·18	16,598	12,989
Konch	M. B.	1941	18,530	...	...	9,753	8,777
Area in Sq. miles 1·14/Sq. Km. 2·95		1951	20,732	+ 2,202	+ 11·88	10,705	10,027
		1961	23,708	+ 2,976	+ 14·35	12,664	11,044
Class IV—10,000 to 19,999							
Kalpi	M. B.	1941	11,530	...	...	6,034	5,496
Area in Sq. miles 1·52/Sq. Km. 3·94		1951	14,042	+ 2,512	+ 21·79	7,372	6,670
		1961	17,278	+ 3,236	+ 23·05	9,142	8,136
Jalaun	M. B.	1941	10,375	...	...	5,408	4,967
Area in Sq. miles 0·60/Sq. Km. 1·55		1951	11,559	+ 1,184	+ 11·41	6,076	5,483
		1961	14,101	+ 2,542	+ 21·99	7,594	6,507

'M. B.' stands for 'Municipal Board'.

APPENDIX

New Towns added in 1961 and Towns in 1951 Declassified in 1961

New Towns added in 1961					Towns in 1951 which have been declassified as rural in 1961				
Name of town	Area in		Population		Name of Town	Area in		Population	
	Sq. miles	Sq. Km.	1961	1951		Acres	Sq. Km.	1961	1951
(1)	(2)	(3)	(4)	(5)	(6)	(7)	(8)	(9)	(10)
...	...	...	...	...	Rampura	5,823	23·6	6,058	5,356
...	...	...	...	...	Umri	803	3·2	5,055	4,734
...	...	...	...	...	Jagmanpur	849	3·4	4,105	4,019
...	...	...	...	...	Madhogarh	2,045	8·3	4,036	3,771
..	...	...	...	...	Kadaura	2,951	11·9	3,626	2,971

EXPLANATORY NOTE TO THE APPENDIX

Each town in 1951 which has ceased to be town in 1961, showing the name, area, and population of the village or villages into which it has relapsed in 1561

Name of District	Name of 1951 Census Town declassified in 1961	Constituent villages			
		Name	Survey no, 1961	Area (in acres)	Population
(1)	(2)	(3)	(4)	(5)	(6)
JALAUN DISTRICT	Umri	Umri	33	703	5,055
	Jagmanpur	Jagmanpur	141	649	4,105
	Madhogarh	Madhogarh	N. A.	108	4,036
	Kadaura	Kadaura	200	2,414	3,626
	Rampura	Rampura	332	5,823	6,058

N. A.—Not Available.

B–SERIES

GENERAL ECONOMIC TABLES

B-I and B-II—Workers and Non-workers in District and Towns classified

Age-group	Total Population			Total Workers		WORKERS I As Cultivator		II As Agricultural Labourer		III In mining, Quarrying, Live-stock, Forestry, Fishing, Hunting, and Plantations, Orchards and allied activities	
	Persons	Males	Females	Males	Females	Males	Females	Males	Females	Males	Females
(1)	(2)	(3)	(4)	(5)	(6)	(7)	(8)	(9)	(10)	(11)	(12)
											District
TOTAL	**663,168**	**351,704**	**311,464**	**200,628**	**52,503**	**134,215**	**36,815**	**18,271**	**6,765**	**1,038**	**573**
0—14	270,055	144,489	125,566	9,457	2,990	6,375	2,306	1,086	390	59	24
15—34	218,657	113,993	104,664	102,369	25,879	65,872	18,393	10,735	3,413	729	394
35—59	142,904	77,342	65,562	75,670	21,261	51,809	14,490	5,810	2,706	206	147
60+	31,085	15,716	15,369	13,115	2,367	10,144	1,624	640	253	44	8
Age not stated	467	164	303	17	6	15	2	...	3	...	...
											Rural
TOTAL	**578,494**	**305,706**	**272,788**	**177,621**	**50,172**	**131,961**	**36,426**	**18,128**	**6,763**	**739**	**512**
0—14	235,029	125,696	109,333	8,925	2,945	6,307	2,294	1,085	390	39	22
15—34	190,759	98,629	92,130	90,738	25,061	64,957	18,251	10,647	3,412	605	367
35—59	125,194	67,515	57,679	66,185	19,957	50,827	14,295	5,759	2,705	118	117
60+	27,045	13,702	13,343	11,756	2,203	9,855	1,584	637	253	31	6
Age not stated	467	164	303	17	6	15	2	...	3	...	...
											Urban
TOTAL	**84,674**	**45,998**	**38,676**	**23,007**	**2,331**	**2,254**	**389**	**143**	**2**	**245**	**61**
0—14	35,026	18,793	16,233	532	45	68	12	1	...	20	2
15—34	27,898	15,364	12,534	11,631	818	915	142	88	1	124	27
34—59	17,710	9,827	7,883	9,485	1,304	982	195	51	1	88	30
60+	4,040	2,014	2,026	1,359	164	289	40	3	...	13	2
Age not stated	...	...	...	...	...	...	...	...	...	...	...

by Sex and Broad Age-groups

	WORKERS													
	IV		V		VI		VII		VIII		IX		X	
	At household Industry		In Manufacturing other than Household Industry		In Construction		In Trade and Commerce		In Transport, Storage and Communi-cations		In Other Services		NON-WORKERS	
	Males	Females	Males	Females	Males	Females	Males	Females	Males	Females	Males	Females	Males	Females
	(13)	(14)	(15)	(16)	(17)	(18)	(19)	(20)	(21)	(22)	(23)	(24)	(25)	(26)
Total														
	10,260	**2,579**	**2,146**	**100**	**1,971**	**111**	**8,246**	**634**	**1,944**	**41**	**22,537**	**4,885**	**151,076**	**258,961**
	721	126	46	1	47	...	131	16	31	...	961	127	135,032	122,576
	5,623	1,203	1,429	73	1,091	46	3,918	164	1,058	20	11,914	2,173	11,624	78,785
	3,298	1,101	605	20	781	54	3,546	364	807	21	8,808	2,358	1672	44,301
	617	149	66	6	52	11	651	90	48	...	853	226	2,601	13,002
	1	...	...	...	...	...	...	...	...	...	1	1	147	297
Areas														
	7,799	**2,229**	**472**	**67**	**1,017**	**65**	**2,950**	**314**	**577**	**10**	**13,924**	**3,786**	**128,085**	**222,616**
	628	115	11	...	13	...	43	11	2	...	797	113	116,771	106,388
	4,342	1,049	400	59	608	36	1,394	99	322	10	7,463	1,778	7,891	67,069
	2,363	940	55	7	372	21	1,283	160	240	...	5;168	1,712	1,330	37,722
	465	125	6	1	24	8	230	44	13	...	495	182	1,946	11,140
	1	...	...	...	...	...	...	...	...	...	1	1	147	297
Areas														
	2,461	**350**	**1,674**	**33**	**954**	**46**	**5,296**	**320**	**1,367**	**31**	**8,613**	**1,099**	**22,991**	**36,345**
	93	11	35	1	34	...	88	5	29	...	164	14	18,261	16,188
	1,281	154	1,029	14	483	10	2,524	65	736	10	4,451	395	3,733	11,716
	935	161	550	13	409	33	2,263	204	567	21	3,640	646	342	6,579
	152	24	60	5	28	3	421	46	35	...	358	44	655	1,862
	...	...	...	...	...	...	...	...	...	...	...	...	...	...

B-I and B-II—Workers and Non-workers in District and Towns classified

Age-group	Total Population			Total Workers		WORKERS I As Cultivator		II As Agricultural Labourer		III In Mining, Quarrying Live-stock, Forestry, Fishing, Hunting, and Plantations, Orchards and allied activities	
	Persons	Males	Females	Males	Females	Males	Females	Males	Females	Males	Females
(1)	(2)	(3)	(4)	(5)	(6)	(7)	(8)	(9)	(10)	(11)	(12)
											Jalaun
TOTAL	**14,101**	**7,594**	**6,507**	**3,940**	**481**	**635**	**74**	**40**	...	**124**	**49**
0—14	5,933	3,157	2,776	85	6	10	2	...	...	9	1
15—34	4,469	2,420	2,049	1,978	187	284	21	22	...	68	24
35—59	2,984	1,657	1,327	1,613	256	266	42	16	...	40	22
60+	715	360	355	264	32	75	9	2	...	7	2
Age not stated	...	...	...	...	...	...	...	...	...	...	...
											Konch
TOTAL	**23,708**	**12,664**	**11,044**	**6,528**	**933**	**1,015**	**294**	**26**	**1**	**44**	**10**
0—14	10,110	5,594	4,516	211	17	52	10	1	...	5	1
15—34	7,276	3,758	3,518	3,193	346	402	113	17	1	27	3
35—59	5,062	2,683	2,379	2,617	498	392	145	8	...	11	6
60+	1,260	629	631	507	72	169	26	...	...	1	...
Age not stated	...	...	...	...	...	...	...	...	...	...	...
											Orai
TOTAL	**29,587**	**16,598**	**12,989**	**7,761**	**499**	**391**	...	**71**	...	**57**	**1**
0—14	11,489	6,123	5,366	36	6	...	...	...	...	4	...
15—34	10,789	6,389	4,400	4,080	160	153	...	47	...	23	...
35—59	6,271	3,616	2,655	3,452	324	227	...	24	...	29	1
60+	1,038	470	568	193	9	11	...	...	...	1	...
Age not stated	...	...	...	...	...	...	...	...	...	...	...
											Kalpi
TOTAL	**17,278**	**9,142**	**8,136**	**4,778**	**418**	**213**	**21**	**6**	**1**	**20**	**1**
0—14	7,494	3,919	3,575	200	16	6	...	...	...	2	...
15—34	5,364	2,797	2,567	2,380	125	76	8	2	...	6	...
35—59	3,393	1,871	1,522	1,803	226	97	8	3	1	8	1
60+	1,027	555	472	395	51	34	5	1	...	4	...
Age not stated	...	...	...	...	...	...	...	...	...	...	...

by Sex and Broad Age-groups—*concld.*

	WORKERS											
	IV		V		VI		VII		VIII		IX		X	
	At Household Industry		In Manufacturing other than Household Industry		In Construction		In Trade and Commerce		In Transport, Storage and Communications		In Other Services		NON WORKERS	
	Males	Females	Males	Females	Males	Females	Males	Females	Males	Females	Males	Females	Males	Females
	(13)	(14)	(15)	(16)	(17)	(18)	(19)	(20)	(21)	(22)	(23)	(24)	(25)	(26)
M. B.														
286	**92**	**537**	**9**	**135**	**4**	**769**	**50**	**198**	**23**	**1,216**	**180**	**3,654**	**6,026**
3	...	12	...	1	...	14	...	4	...	32	3	3,072	2,770
131	45	326	4	63	2	363	5	119	9	602	77	442	1,862
129	41	169	3	66	1	336	38	69	14	522	95	44	1,071
23	6	30	2	5	1	56	7	6	...	60	5	96	323
...	...	...	...	...	...	..	...	...	...	...	...	...	...
M. B.														
1,164	**129**	**86**	**1**	**145**	**11**	**1,733**	**159**	**220**	**1**	**2,095**	**327**	**6,136**	**10,111**
26	3	2	...	18	...	30	1	2	...	75	2	5,383	4,499
632	58	54	...	69	5	800	45	134	1	1,058	120	565	3,172
442	63	26	...	52	6	749	90	79	...	858	188	66	1,881
64	5	4	1	6	...	154	23	5	...	104	17	122	559
...	...	...	...	...	...	...	...	...	...	...	...	...	...
M. B.														
136	**39**	**763**	**10**	**453**	**25**	**1,702**	**55**	**522**	**6**	**3,666**	**363**	**8,837**	**12,490**
4	...	5	...	...	...	7	...	7	...	9	6	6,087	5,360
64	18	472	8	228	3	852	2	272	...	1,969	129	2,309	4,240
65	20	276	2	222	21	760	49	240	6	1,609	225	164	2,331
3	1	10	...	3	1	83	4	3	...	79	3	277	559
...	...	...	...	...	...	...	...	...	...	...	...	...	...
M. B.														
875	**90**	**288**	**13**	**221**	**6**	**1,092**	**56**	**427**	**1**	**1,636**	**229**	**4,364**	**7,718**
60	8	16	1	15	...	37	4	16	...	48	3	3,719	3,559
454	33	177	2	123	...	509	13	211	...	822	69	417	2,442
299	37	79	8	69	5	418	27	179	1	651	138	68	1,296
62	12	16	2	14	1	128	12	26	...	115	19	160	421
...	...	...	...	...	...	...	...	...	...	...	...	...	...

B-III-Part A—Industrial Classification of Educational Levels in

Educational Levels	Total Population of Workers and Non-workers			WORKERS							
				I		II		III		IV	
				As Cultivator		As Agricultural Labourer		In Mining, Quarrying, Live-stock, Forestry, Fishing, Hunting, and Plantations, Orchards and allied activlties		At household Industry	
	Persons	Males	Females	Males	Females	Males	Females	Males	Females	Males	Females
(1)	(2)	(3)	(4)	(5)	(6)	(7)	(8)	(9)	(10)	(11)	(12)
TOTAL	**84,674**	**45,998**	**38,676**	**2,254**	**389**	**143**	**2**	**245**	**61**	**2,461**	**350**
Illiterate	51,507	21,757	29,750	1,185	366	120	2	200	61	926	321
Literate (without educational level)	21,860	14,745	7,115	793	21	20	...	37	...	1,295	25
Primary or Junior Basic	7,003	5,675	1,328	200	...	3	...	4	...	210	4
High School or Higher Secondary	3,298	2,922	376	59	2	...	...	4	...	27	...
Technical diploma not equal to degree	120	104	16	2	...	...	...	...	...	...	...
Non-technical diploma not equal to degree	...	...	...	...	...	...	...	...	...	...	...
University degree or post-graduate degree other than technical degree	754	684	70	15	...	...	...	...	...	3	...
Technical degree or diploma equal to degree or post-graduate degree	132	111	21	...	...	...	...	...	...	...	...
Engineering	4	4	...	...	...	...	...	...	...	...	...
Medicine	22	19	3	...	...	...	...	...	...	...	...
Agriculture	...	...	...	...	...	...	...	...	...	...	...
Veterinary and Dairying	2	2	...	...	...	...	...	...	...	...	...
Technology	1	1	...	...	...	...	...	...	...	...	...
Teaching	103	85	18	...	...	...	...	...	...	...	...
Others	...	...	...	...	...	...	...	...	...	...	...

Workers and Non-workers by Urban Areas only

WORKERS											
V		VI		VII		VIII		IX		X	
In Manufacturing other than Household Industry		In Construction		In Trade and Commerce		In Transport, Storage and Communications		In Other Services		NON-WORKERS	
Males	Females	Males	Females	Males	Females	Males	Females	Males	Females	Males	Females
(13)	(14)	(15)	(16)	(17)	(18)	(19)	(20)	(21)	(22)	(23)	(24)
1,674	**33**	**954**	**46**	**5,296**	**320**	**1,367**	**31**	**8,613**	**1,099**	**22,991**	**36,345**
602	27	579	43	1,519	299	627	30	3,615	945	12,384	27,656
833	5	304	2	2,686	20	495	...	2,567	52	5,715	6,990
87	1	46	1	747	1	154	1	922	36	3,202	1,284
48	...	17	...	306	...	81	...	866	30	1,514	344
...	...	...	...	...	...	...	...	102	16	...	...
...	...	...	...	...	...	...	...	...	...	...	...
4	...	6	...	38	...	10	...	443	6	165	64
...	...	2	...	...	...	...	...	98	14	11	7
...	...	2	...	...	...	...	...	2	...	...	..
...	...	...	...	...	...	...	...	19	2	...	1
...	...	...	...	...	...	...	...	...	...	...	..
...	...	...	...	...	...	...	...	2	...	...	...
...	...	...	...	...	...	...	...	1	...	...	...
...	...	...	...	...	...	...	...	74	12	11	6
...	...	...	...	...	...	...	...	...	...	...	...

B-III-Part B—Industrial Classification of Educational Levels in

Educational Levels	Total Population of Workers and Non-workers			WORKERS							
				I		II		III		IV	
				As Cultivator		As Agricultural Labourer		In Mining, Quarrying, Live-stock, Forestry Fishing, Hunting and Plantations, Orchards and allied activities		At Household Industry	
	Persons	Males	Females	Males	Females	Males	Females	Males	Females	Males	Females
(1)	(2)	(3)	(4)	(5)	(6)	(7)	(8)	(9)	(10)	(11)	(12)
											District
TOTAL	**578,494**	**305,706**	**272,788**	**131,961**	**36,426**	**18,128**	**6,763**	**793**	**512**	**7,799**	**2,229**
Illiterate	460,513	204,809	255,704	79,753	35,576	15,124	6,735	687	471	4,659	2,191
Literate (without educational level)	91,550	76,158	15,392	40,319	784	2,528	24	69	34	2,576	30
Primary or Junior Basic	22,735	21,123	1,612	10,733	63	460	4	14	7	533	7
High School and above	3,696	3,616	80	1,156	3	16	...	23	...	31	1
											Jalaun
TOTAL	**233,276**	**124,115**	**109,161**	**54,607**	**11,858**	**7,258**	**3,232**	**121**	**141**	**2,598**	**775**
Illiterate	182,909	81,445	101,464	32,528	11,550	6,038	3,232	121	141	1,518	753
Literate (without educational level)	38,218	31,325	6,893	16,637	308	1,026	...	...	...	862	16
Primary or Junior Basic	10,408	9,638	770	4,929	...	191	...	..	...	204	5
High School and above	1,741	1,707	34	513	...	3	...	...	...	14	1
											Konch
TOTAL	**129,841**	**68,489**	**61,352**	**29,120**	**8,498**	**2,914**	**753**	**305**	**236**	**1,963**	**901**
Illiterate	102,255	44,616	57,639	16,739	8,216	2,339	753	286	195	1,230	901
Literate (without educational level)	21,310	17,965	3,345	9,613	251	464	...	8	34	583	...
Primary or Junior Basic	5,529	5,175	354	2,535	29	108	...	4	7	146	...
High School and above	747	733	14	233	2	3	...	7	...	4	...
											Orai
TOTAL	**87,149**	**45,522**	**41,627**	**16,975**	**2,320**	**3,597**	**711**	**203**	**93**	**1,774**	**259**
Illiterate	67,676	29,017	38,659	9,193	2,185	2,935	708	147	93	982	259
Literate (without educational level)	15,415	12,656	2,759	6,017	125	576	1	44	...	657	..
Primary or Junior Basic	3,449	3,252	197	1,584	10	82	2	5	...	135	...
High School and above	609	597	12	181	...	4	...	7	...	...	...
											Kalpi
TOTAL	**128,228**	**67,580**	**60,648**	**31,259**	**13,750**	**4,359**	**2,067**	**164**	**42**	**1,464**	**294**
Illiterate	107,673	49,731	57,942	21,293	13,625	3,812	2,042	133	42	929	278
Literate (without educational level)	16,606	14,212	2,395	8,052	100	462	23	17	...	474	14
Primary or Junior Basic	3,349	3,058	291	1,685	24	79	2	5	...	48	2
High School and above	599	579	20	229	1	6	...	9	...	13	...

Workers and Non-workers by Rural Areas only

WORKERS											
V		VI		VII		VIII		IX		X	
In Manufacturing other than House hold Industry		In Construction		In Trade and Commerce		In Transport, Storage and Communications		In Other Services		NON-WORKERS	
Males	Females	Males	Females	Males	Females	Males	Females	Males	Females	Males	Females
(13)	(14)	(15)	(16)	(17)	(18)	(19)	(20)	(21)	(22)	(23)	(24)
Rural											
472	**67**	**1,017**	**65**	**2,950**	**314**	**577**	**10**	**13,924**	**3,786**	**128,085**	**222,616**
362	55	472	65	828	289	172	10	8,834	3,351	93,918	206,961
66	8	402	...	1,657	25	216	...	2,677	329	25,648	14,158
36	2	103	...	385	...	130	...	1,480	90	7,249	1,439
8	2	40	..	80	...	59	...	933	16	1,270	58
Tahsil											
247	**16**	**283**	**5**	**1,282**	**100**	**149**	...	**5,339**	**1,318**	**52,231**	**91,716**
205	16	107	5	340	96	20	...	3,353	1,262	37,215	84,409
25	...	125	...	752	4	56	...	930	20	10,912	6,545
15	...	37	...	162	...	50	...	608	26	3,442	739
2	...	14	...	28	...	23	...	448	10	662	23
Tahsil											
92	**23**	**381**	**41**	**520**	**73**	**182**	**8**	**3,790**	**1,013**	**29,222**	**49,806**
35	17	176	41	155	67	72	8	2,307	972	21,277	46,469
37	6	153	...	272	6	59	...	896	13	5,880	3,035
19	...	38	...	83	...	40	...	406	24	1,796	294
1	...	14	...	10	...	11	...	181	4	269	8
Tahsil											
19	**14**	**137**	...	**564**	**74**	**149**	...	**2,193**	**543**	**19,911**	**37,613**
8	8	47	...	146	59	46	...	1,351	223	14,162	35,124
4	2	60	...	331	15	59	...	428	285	4,480	2,331
2	2	18	...	64	...	29	...	258	34	1,075	149
5	2	12	...	23	...	15	...	156	1	194	9
Tahsil											
114	**14**	**216**	**19**	**584**	**67**	**97**	**2**	**2,602**	**912**	**26,271**	**43,481**
114	14	142	19	187	67	34	2	1,823	894	21,264	40,959
...	...	64	...	302	...	42	...	423	11	4,376	2,247
...	...	10	...	76	...	11	...	208	6	936	257
...	...	...	...	19	...	10	...	148	1	145	18

B-IV-Part A—Industrial Classification by Sex and Class of Worker of Persons at Work at Household Industry

Branch of Industry Division and Major Group of I. S. I. C.	Total Rural Urban	Total		Employee		Others	
		Males	Females	Males	Females	Males	Females
(1)	(2)	(3)	(4)	(5)	(6)	(7)	(8)
ALL DIVISIONS	**T**	**10,260**	**2,579**	**516**	**91**	**9,744**	**2,488**
	R	**7,799**	**2,229**	**331**	**86**	**7,468**	**2,143**
	U	**2,461**	**350**	**185**	**5**	**2,276**	**345**
Division 0—Agriculture, Livestock. Forestry, Fishing and Hunting	*T*	*1,858*	*750*	*170*	*34*	*1,688*	*716*
	R	*1,678*	*716*	*167*	*34*	*1,511*	*682*
	U	*180*	*34*	*3*	...	*177*	*34*
Major Group 00—Field produce and Plantation crops	T	168	292	23	8	145	284
	R	160	288	23	8	137	280
	U	8	4	...	...	8	4
02—Forestry and logging	T	6	3	6	...	...	3
	R	6	3	6	...	...	3
	U	...	...	...	...	...	...
04—Livestock and hunting	T	1,684	455	141	26	1,543	429
	R	1,512	425	138	26	1,374	399
	U	172	30	3	...	169	30
Divisions 2 & 3—Manufacturing	*T*	*8,402*	*1,829*	*346*	*57*	*8,056*	*1,772*
	R	*6,121*	*1,513*	*164*	*52*	*5,957*	*1,461*
	U	*2,281*	*316*	*182*	*5*	*2,099*	*311*
Major Group 20—Foodstuffs	T	1,005	302	125	8	880	294
	R	735	242	74	8	661	234
	U	270	60	51	...	219	60

B-IV-Part A—Industrial Classification by Sex and Class of Worker of Persons at Work at Household Industry—*Contd.*

Branch of Industry Division and Major Group of I. S. I. C.	Total Rural Urban	Total		Employee		Others	
		Males	Females	Males	Females	Males	Females
(1)	(2)	(3)	(4)	(5)	(6)	(7)	(8)
Major Group 21—Beverages	T	1	...	...	...	1	..
	R	...	...	...	...	...	...
	U	1	...	...	...	1	...
22—Tobacco products	T	3	...	...	...	3	...
	R	...	...	...	...	...	...
	U	3	...	...	...	3	...
23—Textile—cotton	T	996	396	27	4	969	392
	R	842	332	23	3	819	329
	U	154	64	4	1	150	63
24—Textile—jute	T	30	29	...	2	30	27
	R	21	25	...	2	21	23
	U	9	4	...	...	9	4
25—Textile—wool	T	15	4	...	1	15	3
	R	...	...	...	...	...	..
	U	15	4	...	1	15	3
27—Textile—miscellaneous	T	1,145	136	57	1	1,088	135
	R	739	98	19	...	720	98
	U	406	38	38	1	368	37
28—Manufacture of wood and wooden products	T	2,046	448	37	...	2,009	448
	R	1,692	385	16	...	1,676	385
	U	354	63	21	...	333	63
29—Paper and paper products	T	76	14	22	2	54	12
	R	4	...	...	...	4	...
	U	72	14	22	2	50	12

B-IV-Part A—Industrial Classification by Sex and Class of Worker of Persons at Work at Household Industry—*Concld.*

Branch of Industry Division and Major Group of I. S. I. C.	Total Rural Urban	Total		Employee		Others	
		Males	Females	Males	Females	Males	Females
(1)	(2)	(3)	(4)	(5)	(6)	(7)	(8)
Major Group 30—Printing and publishing	T	5	...	...	...	5	...
	R	...	...	...	...	...	...
	U	5	...	...	...	5	...
31—Leather and leather products	T	834	42	25	...	809	42
	R	413	23	5	...	408	23
	U	421	19	20	...	401	19
33—Chemicals and chemical products	T	56	3	4	...	52	3
	R	13	1	1	...	12	1
	U	43	2	3	...	40	2
34-35—Non-metallic mineral products other than petroleum and coal	T	708	281	5	2	703	279
	R	590	238	5	2	585	236
	U	118	43	...	...	118	43
36—Basic metals and their products except machinery and transport equipment	T	576	63	13	...	563	63
	R	461	59	4	...	457	59
	U	115	4	9	...	106	4
37—Machinery (all kinds other than transport) and electrical equipment	T	9	...	...	...	9	...
	R	1	...	...	...	1	...
	U	8	...	...	...	8	...
38—Transport equipment	T	138	1	10	...	128	1
	R	113	1	3	...	110	1
	U	25	...	7	...	18	..
39—Miscellaneous manufacturing Industries	T	759	110	21	37	738	73
	R	497	109	14	37	483	72
	U	262	1	7	...	255	1

I. S. I. C. Indian Standard Industrial Classification.

B-IV-Part A—Industrial Classification by Sex and Class of Worker of Persons at Work at Household Industry by Tahsils (Rural only)

Branch of Industry / Division of I. S. I. C.	Total		Employee		Others	
	Males	Females	Males	Females	Males	Females
(1)	(2)	(3)	(4)	(5)	(6)	(7)
	District Rural					
TOTAL	**7,799**	**2,229**	**331**	**86**	**7,468**	**2,143**
Division 0—Agriculture, Livestock, Forestry, Fishing and Hunting	1,678	716	167	34	1,511	682
2 & 3—Manufacturing	6,121	1,513	164	52	5,957	1,461
	Jalaun Tahsil					
TOTAL	**2,598**	**775**	**74**	**4**	**2,524**	**771**
Division 0—Agriculture, Livestock, Forestry, Fishing and Hunting	289	218	22	2	267	216
2 & 3—Manufacturing	2,309	557	52	2	2,257	555
	Konch Tahsil					
TOTAL	**1,963**	**901**	**122**	**65**	**1,841**	**836**
Division 0—Agriculture, Livestock, Forestry, Fishing and Hunting	454	322	88	30	366	292
2 & 3—Manufacturing	1,509	579	34	35	1,475	544
	Orai Tahsil					
TOTAL	**1,774**	**259**	**50**	**17**	**1,724**	**242**
Division 0—Agriculture, Livestock, Forestry, Fishing and Hunting	473	52	26	2	447	50
2 & 3—Manufacturing	1,301	207	24	15	1,277	192
	Kalpi Tahsil					
TOTAL	**1,464**	**294**	**85**	**...**	**1,379**	**294**
Division 0—Agriculture, Livestock, Forestry, Fishing and Hunting	462	124	31	...	431	124
2 & 3—Manufacturing	1,002	170	54	...	948	170

I. S. I. C.—Indian Standard Industrial Classification

B-IV-Part B—Industrial Classification by Sex and Class of Worker of Persons at Work in Non-household Industry, Trade, Business, Profession or Service

Branch of Industry Division and Major Group of I. S. I. C.		Total Urban	Total		Employer		Employee		Single Worker		Family Worker	
			Males	Females	Males	Females	Males	Females	Males	Females	Males	Females
(1)		(2)	(3)	(4)	(5)	(6)	(7)	(8)	(9)	(10)	(11)	(12)
ALL DIVISIONS	**T**	**37,882**	**6,344**	**880**	**30**	**11,064**	**765**	**21,930**	**4,371**	**4,008**	**1,178**
	U	**18,149**	**1,590**	**780**	**20**	**5,446**	**337**	**8,963**	**1,010**	**2,960**	**223**
Division 0—Agriculture, Livestock, Forestry, Fishing and Hunting	*T*	*877*	*479*	*1*	...	*268*	*82*	*293*	*153*	*315*	*244*
	U	*245*	*61*	*1*	...	*49*	...	*103*	*17*	*92*	*44*
Major Group 00—Field produce and plantation crops	T	388	239	...	...	65	...	166	116	157	123
	U	153	56	...	...	17	...	50	13	86	43
02—Forestry and logging	T	196	60	1	...	64	20	31	20	100	20
	U	3	...	1	...	1	...	1	...	...	...
03—Fishing	T	5	100	...	...	...	2	5	8	...	90
	U	5	...	...	...	...	...	5	...	...	...
04—Livestock and hunting	T	288	80	...	...	139	60	91	9	58	11
	U	84	5	...	...	31	...	47	4	6	1
Division 1—Mining and Quarrying	*T*	*161*	*94*	...	...	*68*	*10*	*93*	*73*	...	*11*
	U	...	...	...	...	...	...	...	...	...	...
Major Group 10—Mining and quarrying	T	161	94	...	...	68	10	93	73	...	11
	U	...	...	...	...	...	...	...	...	...	..
Divisions 2 & 3—Manufacturing	*T*	*2,146*	*100*	*56*	*1*	*648*	*31*	*1,204*	*65*	*238*	*3*
	U	*1,674*	*33*	*52*	*1*	*333*	...	*1,101*	*32*	*188*	...
Major Group 20—Foodstuffs	T	256	14	30	1	136	4	68	9	22	...
	U	214	6	28	1	105	...	61	5	20	...

B-IV-Part B—Industrial Classification by Sex and Class of Worker of Persons at Work in Non-household Industry, Trade, Business, Profession or Service—*Contd.*

Branches of Industry Divisions and Major Groups of I. S. I. C.	Total Urban	Total		Employer		Employee		Single Worker		Family Worker	
		Males	Females	Males	Females	Males	Females	Males	Females	Males	Females
(1)	(2)	(3)	(4)	(5)	(6)	(7)	(8)	(9)	(10)	(11)	(12)
Major Group 21—Beverages	T	4	14	...	...	3	14	1	...	...	...
	U	4	...	...	...	3	...	1	...	...	...
22—Tobacco products	T	1	...	...	...	...	...	1	...	...	...
	U	1	...	...	...	...	...	1	...	...	...
23—Textile—cotton	T	47	5	...	...	12	...	30	5	5	...
	U	28	5	...	...	3	...	22	5	3	...
25—Textile—wool	T	2	2	...	...	1	...	1	2	...	...
	U	2	2	...	...	1	...	1	2	...	...
27—Textile—miscellaneous	T	453	2	2	...	57	...	361	2	33	...
	U	428	2	2	...	51	...	345	2	30	...
28—Manufacture of wood and wooden products	T	213	1	3	...	24	...	162	1	24	...
	U	198	...	3	...	23	...	151	...	21	...
29—Paper and paper products	T	255	8	...	...	228	...	25	8	2	...
	U	61	8	...	...	34	...	25	8	2	...
30—Printing and publishing	T	26	...	3	...	16	...	4	...	3	...
	U	26	...	3	...	16	...	4	...	3	...
31—Leather and leather products	T	226	1	3	...	10	...	191	1	22	...
	U	220	1	2	...	9	...	188	1	21	...
32—Rubber, petroleum and coal products	T	2	...	1	...	...	...	1	...	...	...
	U	2	...	1	...	...	...	1	...	...	...

B-IV-Part B—Industrial Classification by Sex and Class of Worker of Persons at Work in Non-household Industry, Trade, Business, Profession or Service—*Contd.*

Branch of Industry Division and Major Group of I. S. I. C.	Total Urban	Total		Employer		Employee		Single Worker		Family Worker	
		Males	Females	Males	Females	Males	Females	Males	Females	Males	Females
(1)	(2)	(3)	(4)	(5)	(6)	(7)	(8)	(9)	(10)	(11)	(12)
Major Group 33—Chemicals and chemical products	T	27	3	4	...	6	2	17	1	...	...
	U	23	1	4	...	4	...	15	1	...	...
34-35—Non-metallic mineral products other than petroleum and coal	T	192	42	2	...	70	11	80	28	40	3
	U	51	8	2	...	7	...	41	8	1	...
36—Basic metals and their products except machinery and transport equipment	T	77	...	1	...	9	...	59	...	8	...
	U	76	...	...	...	9	...	59	...	8	...
37—Machinery (all kinds other than transport) and electrical equipment	T	11	...	...	...	7	...	4	...	...	...
	U	11	...	...	...	7	...	4	...	...	...
38—Transport equipment	T	170	...	4	...	51	...	98	...	17	...
	U	153	...	4	...	45	...	87	...	17	...
39—Miscellaneous manufacturing Industries	T	184	8	3	...	18	...	101	8	62	...
	U	176	...	3	...	16	...	95	...	62	...
Division 4—Construction	*T*	*1,971*	*111*	*25*	...	*822*	*14*	*1,073*	*89*	*51*	*8*
	U	*954*	*46*	*15*	...	*192*	...	*726*	*46*	*21*	...
Major Group 40—Construction	T	1,971	111	25	...	822	14	1,073	89	51	8
	U	954	46	15	...	192	...	726	46	21	...
Division 5—Electricity, Gas, Water and Sanitary Services	*T*	*1,026*	*806*	*2*	...	*385*	*149*	*490*	*325*	*149*	*332*
	U	*336*	*235*	*1*	...	*250*	*96*	*74*	*111*	*11*	*28*
Major Group 50—Electricity and gas	T	11	...	...	...	11	...	...	...	...	...
	U	11	...	...	...	11	...	...	...	...	...

B-IV-Part B—Industrial Classification by Sex and Class of Worker of Persons at Work in Non-household Industry, Trade, Business, Profession or Service—*Contd.*

Branch of Industry / Division and Major Group of I. S. I. C.	Total Urban	Total		Employer		Employee		Single Worker		Family Worker	
		Males	Females	Males	Females	Males	Females	Males	Females	Males	Females
(1)	(2)	(3)	(4)	(5)	(6)	(7)	(8)	(9)	(10)	(11)	(12)
Major Group 51—Water supply and sanitary services	T	1,015	806	2	...	374	149	490	325	149	332
	U	325	235	1	...	239	96	74	111	11	28
Division 6—Trade and Commerce	*T*	*8,246*	*634*	*608*	*17*	*653*	*6*	*4,291*	*482*	*2,694*	*129*
	U	*5,296*	*320*	*555*	*11*	*378*	*3*	*1,906*	*253*	*2,457*	*53*
Major Group 60-63—Wholesale trade	T	524	11	104	1	46	...	278	9	96	1
	U	502	11	104	1	38	...	265	9	95	1
64-68—Retail trade	T	7,569	553	491	8	587	5	3,909	427	2,582	113
	U	4,764	303	442	4	330	3	1,633	244	2,359	52
69—Trade and commerce miscellaneous	T	153	70	13	8	20	1	104	46	16	15
	U	30	6	9	6	10	...	8	...	3	...
Division 7—Transport, Storage and Communication	*T*	*1,944*	*41*	*69*	*2*	*1,190*	*2*	*644*	*19*	*41*	*18*
	U	*1,367*	*31*	*65*	*2*	*683*	...	*578*	*11*	*41*	*18*
Major Group 70-71—Transport	T	1,732	41	69	2	978	2	644	19	41	18
	U	1,278	31	65	2	594	...	578	11	41	18
72—Storage and warehousing	T	35	...	...	...	35	...	...	...	...	...
	U	1	...	...	...	1	...	...	...	...	...
73—Communication	T	177	...	...	...	177	...	...	...	...	...
	U	88	...	...	...	88	...	...	...	...	...
Division 8—Services	*T*	*19,662*	*3,820*	*84*	*7*	*6,927*	*462*	*12,142*	*2,923*	*509*	*428*
	U	*6,535*	*609*	*56*	*3*	*3,543*	*233*	*2,797*	*298*	*139*	*75*
Major Group 80—Public services	T	3,170	14	...	...	3,170	14	...	...	...	...
	U	1,755	11	...	...	1,775	11	...	...	...	...

B-IV-Part B—Industrial Classification by Sex and Class of Worker of Persons at Work in Non-household Industry, Trade, Business, Profession or Service—*Concld.*

Branch of Industry / Division and Major Group of I. S. I. C.	Total Urban	Total		Employer		Employee		Single Worker		Family Worker	
		Males	Females	Males	Females	Males	Females	Males	Females	Males	Females
(1)	(2)	(3)	(4)	(5)	(6)	(7)	(8)	(9)	(10)	(11)	(12)
Major Group 81—Educational and Scientific services	T	1,818	192	...	...	1,765	189	52	1	1	2
	U	610	102	...	...	580	102	30	...	...	...
82—Medical and Health services	T	462	395	11	1	306	58	145	336	...	...
	U	254	48	10	...	170	25	74	23	...	...
83—Religious and Welfare services	T	418	24	17	...	132	3	269	21	...	...
	U	174	10	1	...	65	1	108	9	...	...
84—Legal services	T	245	...	2	...	22	...	220	...	1	...
	U	237	...	2	...	20	...	214	...	1	...
85—Business services	T	643	...	4	...	411	...	225	...	3	...
	U	444	...	4	...	383	...	54	...	3	...
86—Community services and trade and labour associations	T	131	20	...	...	131	20	...	...	...	...
	U	39	1	...	...	39	1	...	...	...	...
87—Recreation services	T	313	46	6	4	56	1	251	41	...	...
	U	174	32	6	1	25	1	143	30	...	...
88—Personal services	T	2,387	757	23	...	477	122	1,553	298	334	337
	U	926	199	12	...	275	79	530	55	109	65
89—Services (not eleswhere classified)	T	10,075	2,372	21	2	457	55	9,427	2,226	170	89
	U	1,922	206	21	2	231	13	1,644	181	26	10
Division 9—Activities not adequately described	*T*	*1,849*	*259*	*35*	*3*	*103*	*9*	*1,700*	*242*	*11*	*5*
	U	*1,742*	*255*	*35*	*3*	*18*	*5*	*1,678*	*242*	*11*	*5*
Major Group 90—Activities unspecified and not adequately described including new entrants to the labour market	T	1,849	259	35	3	103	9	1,700	242	11	5
	U	1,742	255	35	3	18	5	1,678	242	11	5

I. S. I. C.—Indian Standard Industrial Classifiction

B-IV-Part B—Industrial Classification by Sex and Class of Worker of Persons at Work in Non-household Industry, Trade, Business, Profession or Service by Tahsils (Rural only)

Branch of Industry / Division of I. S. I. C.	Total		Employer		Employee		Single Worker		Family Workers	
	Males	Females	Males	Females	Males	Females	Males	Females	Males	Females
(1)	(2)	(3)	(4)	(5)	(6)	(7)	(8)	(9)	(10)	(11)
District Rural										
ALL DIVISIONS	**19,733**	**4,754**	**100**	**10**	**5,618**	**428**	**12,967**	**3,361**	**1,048**	**955**
Division 0—Agriculture, Livestock, Forestry, Fishing and Hunting	632	418	...	...	219	82	190	136	223	200
1—Mining and Quarrying	161	94	...	...	68	10	93	73	...	11
2 & 3—Manufacturing	472	67	4	...	315	31	103	33	50	3
4—Construction	1,017	65	10	...	630	14	347	43	30	8
5—Electricity, Gas, Water and Sanitary Services	698	571	1	...	135	53	416	214	138	304
6—Trade and Commerce	2,950	314	53	6	275	3	2,385	229	237	76
7—Transport, Storage and Communication	577	10	4	...	507	2	66	8	...	...
8—Services	13,127	3,211	28	4	3,384	229	9,345	2,625	370	353
9—Activities not adequately described	107	4	...	...	85	4	22	...	...	...
Jalaun Tahsil										
ALL DIVISIONS	**7,421**	**1,580**	**50**	**8**	**2,749**	**232**	**4,379**	**1,061**	**243**	**279**
Division 0—Agriculture, Livestock, Forestry, Fishing and Hunting	60	121	...	...	32	24	28	90	...	7
1—Mining and Quarrying	61	20	...	...	61	10	...	9	...	1
2 & 3—Manufacturing	247	16	1	...	239	8	7	5	...	3
4—Construction	283	5	6	...	105	5	152	...	20	...
5—Electricity, Gas, Water and Sanitary Services	225	71	1	...	30	53	194	16	...	2
6—Trade and Commerce	1,282	100	12	4	114	3	1,053	36	103	57
7—Transport, Storage and Communication	149	...	4	...	145	...	...	...	...	...
8—Services	5,090	1,243	26	4	2,010	125	2,934	905	120	209
9—Activities not adequately described	24	4	...	...	13	4	11	...	...	...

B-IV-Part B—Industrial Classification by Sex and Class of Worker of Persons at Work in Non-household Industry, Trade, Business, profession or Service by Tahsils (Rural only)—*Contd.*

Branch of Industry / Division of I. S. I. C.	Total		Employer		Employee		Sirgle Worker		Family Worker	
	Males	Females	Males	Females	Males	Females	Males	Females	Males	Females
(1)	(2)	(3)	(4)	(5)	(6)	(7)	(8)	(9)	(10)	(11)
Konch Tahsil										
ALL DIVISIONS	**5,270**	**1,394**	**49**	**2**	**1,847**	**170**	**2,959**	**975**	**415**	**247**
Division 0—Agriculture, Livestock, Forestry, Fishing and Hunting	255	202	...	...	93	34	55	46	107	122
1—Mining and Quarrying	50	34	...	...	7	...	43	24	...	10
2 & 3—Manufacturing	92	23	3	...	40	21	45	2	6	...
4—Construction	381	41	4	...	280	9	97	32	...	...
5—Electricity, Gas, Water and Sanitary Services	205	203	...	...	105	...	100	193	...	10
6—Trade and Commerce	520	73	40	2	103	...	275	71	102	...
7—Transport, Storage and Communication	182	8	...	...	160	2	22	6	...	...
8—Services	3,529	810	2	...	1,014	104	2,313	601	200	105
9—Activities not adequately described	56	...	...	...	45	...	11	...	...	...
Orai Tahsil										
ALL DIVSIONS	**3,265**	**724**	**1**	**...**	**769**	**26**	**2,321**	**356**	**174**	**342**
Division 0—Agriculture, Livestock, Forestory, Fishing and Hunting	163	63	...	...	94	24	67	...	2	39
1—Mining and Quarrying	40	30	...	...	...	...	40	30	...	...
2 & 3—Manufacturing	19	14	...	...	8	2	11	12	...	...
4—Construction	137	...	...	...	130	...	7	...	...	...
5—Electricity, Gas, Water and Sanitary Services	195	250	...	...	...	...	95	5	100	245
6—Trade and Commerce	564	74	1	...	52	...	479	55	32	19
7—Transport, Storage, and Communicatoin	149	...	...	...	105	...	44	...	...	...
8—Services	1,978	293	...	...	360	...	1,578	254	40	39
9—Activities not adequately described	20	...	...	...	20	..	...	...	...	...

B-IV-Part B—Industrial Classification by Sex and Class of Worker of Persons at Work in Non-household Industry, Trade, Business, Profession or Service by Tahsils (Rural only)—*Concld.*

Branch of Industry / Division of I. S. I. C.	Total		Employer		Employee		Single Worker		Family Worker	
	Males	Females	Males	Females	Males	Females	Males	Females	Males	Females
(1)	(2)	(3)	(4)	(5)	(6)	(7)	(8)	(9)	(10)	(11)
Kalpi Tahsil										
ALL DIVSIONS	**3,777**	**1,056**	...	...	**253**	...	**3,308**	**969**	**216**	**87**
Division 0—Agriculture, Livestock, Forestry, Fishing and Hunting	154	32	...	...	...	...	40	..	114	32
1—Mining and Quarrying	10	10	...	...	...	...	10	10	...	...
2&3—Manufacturing	114	14	...	...	28	...	42	14	44	...
4—Construction	216	19	...	...	115	...	91	11	10	8
5—Electricity, Gas, Water and Sanitary Services	65	47	...	...	...	...	27	...	38	47
6—Trade and Commerce	584	67	...	...	6	...	578	67	...	...
7—Transport, Storage and Commnication	97	2	...	...	97	...	...	2	...	...
8—Services	2,530	865	...	...	...	...	2,520	865	10	...
9—Activities not adequately described	7	...	...	...	7	...	...	...	...	...

I. S. I. C.—Indian Standard Industrial Classification

B-IV-Part C—Industrial Classification by Sex and Divisions, Major Groups

Branch of Industry Division, Major Group and Minor Group of I. S. I. C.			Total		
			Total		
			Persons	Males	Females
		(1)	(2)	(3)	(4)
		ALL DIVISIONS	**57,065**	**48,142**	**8,923**
Division	0	*Agriculture, Livestock, Forestry, Fishing and Hunting*	*3,964*	*2,735*	*1,229*
Major Group	00	Field Produce and Plantation Crops	1,087	556	531
Minor Group	005	Production of other crops (including vegetables) not covered above	633	349	284
	006	Production of fruits and nuts in plantation, vines and orchards	250	115	135
	007	Production of wood, bamboo, cane reeds; thatching grass, etc.	146	49	97
	009	Production of other agricultural produce not covered above	58	43	15
Major Group	02	Forestry and Logging	265	202	63
Minor Group	020	Planting, replanting and conservation of forest	78	58	20
	021	Felling and cutting of trees and transportation of logs	2	2	...
	023	Production of fuel including charcoal by exploitation of forest	185	142	43
Major Group	03	Fishing	105	5	100
Mionr Group	031	Production of fish by fishing in inland waters including the operation of fish farms and fish hatcheries	105	5	100
Major Group	04	Livestock and Hunting	2,507	1,972	535
Minor Group	040	Production and rearing of livestock (large heads only) mainly for milk and animal power; such as cow, buffalo, goat	2,233	1,727	506
	041	Rearing of sheep and production of wool	46	38	8
	042	Rearing and production of other animals (mainly for slaughter) ;such as pig	137	123	14
	043	Production of ducks, hens and other small birds, eggs by rearing and poultry farming	7	2	5
	047	Trapping of animals or games propagation	37	37	...
	048	Production of other animal husbandry products; such as skin, bone, ivory and teeth	47	45	2
Division	1	*Mining and Quarrying*	*255*	*161*	*94*
Major Group	10	Mining and Quarrying	255	161	94
Minor Group	107	Quarrying of stone (including slate), clay, sand, garvel, limestone	255	161	94
Divisions	*2 & 3*	*Manufacturing*	*12,477*	*10,548*	*1,929*
Major Group	20	Foodstuffs	1,577	1,261	316
Minor Group	200	Production of rice, atta and flour, etc. by milling dehusking and processing of crops and foodgrains	773	648	125
	201	Production of sugar and syrup from sugarcane in mills	1	1	...
	202	Production of indigenous sugar, gur from sugarcane or palm juce and production of candy	23	15	8
	203	Production of fruit products; such as jam, jelly, sauce and canning and preservation of fruits	1	1	...
	204	Slaughtering, preservation of meat and fish and canning of fish	24	22	2
	205	Production of bread, biscuits, cake and other bakery products	2	2	...

and Minor Groups of Persons at Work other than Cultivation—*Contd.*

Workers			Workers at Household Industry				Workers in Non-household Industry, etc.				Branch of Industry Division, Major Group and Minor Group of I. S. I. C.	
	Urban		Total		Urban		Total		Urban			
Persons	Males	Females	Males	Females	Males	Females	Males	Females	Males	Females		
(5)	(6)	(7)	(8)	(9)	(10)	(11)	(12)	(13)	(14)	(15)	1	
22,550	**20,610**	**1,940**	**10,260**	**2,579**	**2,461**	**350**	**37,882**	**6,344**	**18,149**	**1,590**	**ALL DIVISIONS**	
520	*425*	*95*	*1,858*	*750*	*180*	*34*	*877*	*479*	*245*	*61*	*Division*	*0*
221	161	60	168	292	8	4	388	239	153	56	Major Group	00
199	140	59	109	189	7	4	240	95	133	55	Minor Group	005
6	6	...	15	...	...	...	100	135	6	...		006
...	...	...	23	97	...	...	26	...	...	...		007
16	15	1	21	6	1	...	22	9	14	1		009
3	3	...	6	3	...	...	196	60	3	...	Major Group	02
1	1	...	...	...	...	...	58	20	1	...	Minor Group	020
2	2	...	...	...	...	...	2	...	2	...		021
...	...	...	6	3	...	...	136	40	...	...		023
5	5	...	...	...	...	...	5	100	5	...	Major Group	03
5	5	...	...	..	...	...	5	100	5	...	Minor Group	031
291	256	35	1,684	455	172	30	288	80	84	5	Major Group	04
285	250	35	1,494	430	169	30	233	76	81	5	Minor Group	040
...	...	...	36	8	...	...	2	...	. .	...		041
5	5	...	121	14	3	...	2	...	2	...		042
...	...	...	2	1	...	...	...	4	...	...		043
...	...	...	...	...	...	...	37	...	...	...		047
1	1	...	31	2	...	...	14	...	1	...		048
...	...	...	...	...	...	...	*161*	*94*	...	...	*Division*	*1*
...	...	...	...	...	...	...	161	94	...	...	Major Group	10
...	...	...	...	...	...	...	161	94	...	...	Minor Group	107
4,304	*3,955*	*349*	*8,402*	*1,829*	*2,281*	*316*	*2,146*	*100*	*1,674*	*33*	*Divisions*	*2 & 3*
550	484	66	1,005	302	270	60	256	14	214	6	Major Group	20
226	220	6	475	120	76	1	173	5	144	5	Minor Group	200
1	1	...	...	...	...	...	1	...	1	...		201
...	...	...	7	...	. .	...	8	8	...	...		202
1	1	...	..	...	...	...	1	...	1	...		203
20	20	...	2	2	...	...	20	...	20	...		204
1	1	...	1	...	...	...	1	...	1	...		205

B-IV-Part C—Industrial Classification by Sex and Divisions, Major Groups

Branch of Industry Division, Major Group and Minor Group of I. S. I. C.			Total		
			Total		
			Persons	Males	Females
		(1)	(2)	(3)	(4)
Minor Group	206	Production of butter, ghee, cheese and other dairy products	6	5	1
	207	Production of edible fats and oils (other than hydrogenated oil)	366	218	148
	209	Production of other food products; such as sweetmeat and condiments, muri, murki, chira, khoi, cocoa, chocolate, toffee, lozenge	381	349	32
Major Group	21	Beverages	19	5	14
Minor Group	214	Production of aerated and mineral water	14	...	14
	215	Production of ice	3	3	...
	216	Production of ice cream	2	2	...
Major Group	22	Tobacco Products	4	4	...
Minor Group	220	Manufacture of bidi	4	4	...
Major Group	23	Textile—Cotton	1,444	1,043	401
Minor Group	230	Cotton ginning, cleaning, pressing and baling	34	32	2
	231	Cotton spinning (other than in mills)	187	40	147
	232	Cotton spinning and weaving in mills	7	7	...
	233	Cotton dyeing, bleaching	64	56	8
	235	Cotton weaving in handlooms	1,083	853	230
	236	Manufacture of khadi textile in handlooms	25	15	10
	237	Printing of cotton textile	5	5	...
	239	Manufacturing of cotton cordage, rope and twine	39	35	4
Major Group	24	Textile—Jute	59	30	29
Minor Group	241	Jute spinning and weaving	1	1	...
	244	Manufacture of other products like rope, cordage from jute and similar fibre; such as hemp, mesta	58	29	29
Major Group	25	Textile—Wool	23	17	6
Minor Group	253	Wool spinning other than in mills	16	12	4
	255	Wool weaving in handloom	6	5	1
	256	Embroidery and art work in woolen textile	1	...	1
Major Group	27	Textile—Miscellaneous	1,736	1,598	138
Minor Group	270	Manufacture of carpet and all other similar type of textile products	70	62	8
	271	Manufacture of hosiery and other knitted fabrics and garments	51	22	29
	272	Embroidery and making of crepe lace and fringes	177	177	...
	273	Making of textile garments including raincoats and headgear	1,404	1,311	93
	274	Manufacture of made up textile goods except wearing apparel; such as curtains, pillow cases, bedding materials, mattress, textile bags	1	1	...
	277	Manufacture of coir and coir products	1	...	1

and Minor Groups of Persons at Work other than Cultivation—*Contd.*

Workers			Workers at Household Industry				Workers in Non-household Industry, etc.				Branch of Industry Division, Major Group and Minor Group of I. S. I. C.	
	Urban		Total		Urban		Total		Urban			
Persons	Males	Females	Males	Females	Males	Females	Males	Females	Males	Females		
(5)	(6)	(7)	(8)	(9)	(10)	(11)	(12)	(13)	(14)	(15)	1	
3	3	...	2	1	...	...	3	...	3	...	Minor Group	206
87	48	39	210	148	44	39	8	...	4	...		207
211	190	21	308	31	150	20	41	1	40	1		209
5	5	...	1	...	1	...	4	14	4	...	Major Group	21
...	...	...	...	...	...	...	...	14	...	...	Minor Group	214
3	3	..	...	...	...	...	3	...	3	...		215
2	2	...	1	...	1	...	1	...	1	...		216
4	4	...	3	...	3	...	1	...	1	...	Major Group	22
4	4	...	3	...	3	...	1	...	1	...	Minor Group	220
251	182	69	996	396	154	64	47	5	28	5	Major Group	23
4	3	1	28	2	...	1	4	...	3	...	Minor Group	230
30	8	22	33	145	6	20	7	2	2	2		231
...	...	...	...	...	...	...	7	...	...	...		232
17	15	2	43	8	5	2	13	...	10	...		233
158	119	39	848	228	117	37	5	2	2	2		235
2	1	1	15	10	1	1	..	...	...	...		236
3	3	...	2	...	...	...	3	...	3	...		237
37	33	4	27	3	25	3	8	1	8	1		239
13	9	4	30	29	9	4	...	...	...	...	Major Group	24
...	...	...	1	...	...	...	...	...	...	...	Minor Group	241
13	9	4	29	29	9	4	...	...	...	...		244
23	17	6	15	4	15	4	2	2	2	2	Major Group	25
16	12	4	11	2	11	2	1	2	1	2	Minor Group	253
6	5	1	4	1	4	1	1	...	1	...		255
1	...	1	...	1	...	1	...	...	...	...		256
874	834	40	1,145	136	406	38	453	2	428	2	Major Group	27
34	28	6	59	8	25	6	3	...	3	...	Minor Group	270
...	...	...	21	29	...	...	1	...	...	...		271
...	...	...	165	...	...	...	12	...	...	...		272
836	802	34	876	91	379	32	435	2	423	2		273
...	...	...	1	...	...	...	...	...	...	...		274
...	...	...	...	1	...	...	...	...	...	...		277

B-IV-Part C—Industrial Classification by Sex and Divisions, Major Groups

Branch of Industry Division, Major Group and Minor Group of I. S. I. C.		Total		
		Total		
		Persons	Males	Females
	(1)	(2)	(3)	(4)
Minor Group 278	Manufacture of umbrellas	9	9	...
279	Processing and manufacture of textile products not covered above	23	16	7
Major Group 28	Manufacture of Wood and Wooden Products	2,708	2,259	449
Minor Group 280	Sawing and planing of wood	23	22	1
281	Manufacture of wooden furniture and fixtures	17	17	...
282	Manufacture of structural wooden goods (including treated timber); such as beams, posts, doors, windows	831	822	9
283	Manufacture of wooden industrial goods other than transport equipment; such as bobbin and similar equipment and fixtures	283	281	2
284	Manufacture of other wooden products; such as utensils, toys, artwares	3	3	...
288	Manufacture of materials from cork, bamboo, cane, leaves and other allied products	1,359	1,015	344
289	Manufacture of other wood and allied products not covered above	192	99	93
Major Group 29	Paper and Paper Products	353	331	22
Minor Group 290	Manufacture of pulp from wood, rags, wastepaper other fibres and the conversion of such pulp into any kind of paper and paper board in mill	204	204	...
291	Manufacture of pulp from wood, rags, wastepaper and other fabres and the conversion of such pulp into any kind of paper and paper board handmade	140	119	21
292	Manufacture of products such as paper bags, boxes, cards, envelopes and moulded pulp goods from paper board and pulp	9	8	1
Major Group 30	Printing and Publishing	31	31	...
Minor Group 300	Printing and publishing of newspapers and periodicals	1	1	...
302	All other types of printing in cluding, lithography, engraving, etching, block making and other allied work connected with printing industry	24	24	...
303	All types of binding, stitching, sizing and other allied work connected with binding industry	6	6	...
Major Group 31	Leather and Leather Products	1,103	1,060	43
Minor Group 310	Currying, tanning and finishing of hides and skins and preparation of finished leather	193	171	22
311	Manufacture of shoes and other leather footwear	776	755	21
313	Manufacture of leather products; (except those covered by Code Nos. 311, 312) such as leather upholstery, suitcases, pocket books, cigarette and key cases, purses, saddlery, whip and other articles	6	6	...
314	Repair of shoes and other leather footwear	128	128	...
Major Group 32	Rubber, Petroleum and Coal Products	2	2	...
Minor Group 321	Manufacture of rubber footwear	1	1	...
322	Manufacture of rubber goods used for industrial purpose	1	1	...
Major Group 33	Chemicals and Chemical Products	89	83	6
Minor Group 332	Manufacture of fertilizers	3	1	2
333	Manufacture of ammunition, explosives and fire works	72	70	2

and Minor Groups of Persons at Work other than Cultivation—*Contd.*

Workers			Workers at Household Industry				Workers in Non-household Industry, etc.				Branch of Industry Division, Major Group and minor Group of I. S. I. C.	
	Urban		Total		Urban		Total		Urban			
Persons	Males	Females	Males	Females	Males	Females	Males	Females	Males	Females		
(5)	(6)	(7)	(8)	(9)	(10)	(11)	(12)	(13)	(14)	(15)	1	
3	3	...	7	...	1	...	2	...	2	...	Minor Group	278
1	1	...	16	7	1	...	..	...	...	...		279
615	552	63	2,046	448	354	63	213	1	198	...	Major Group	28
17	17	...	3	...	1	...	19	1	16	...	Minor Group	280
13	13	...	8	...	4	...	9	...	9	...		281
314	314	...	717	9	211	...	105	...	103	...		282
8	8	...	279	..	7	...	2	...	1	...		283
2	2	...	3	...	2	...	...	...	...	...		284
225	162	63	971	344	126	63	44	...	36	...		288
36	36	...	65	93	3	...	34	...	33	...		289
155	133	22	76	14	72	14	255	8	61	8	Major Group	29
10	10	...	...	...	...	...	204	...	10	...	Minor Group	290
137	116	21	69	13	66	13	50	8	50	8		291
8	7	1	7	1	6	1	1	...	1	...		292
31	31	...	5	...	5	...	26	...	26	...	Major Group	30
1	1	...	...	...	...	...	1	...	1	...	Minor Group	300
24	24	...	...	...	...	...	24	...	24	...		302
6	6	...	5	...	5	...	1	...	1	...		303
661	641	20	834	42	421	19	226	1	220	1	Major Group	31
99	94	5	167	21	90	4	4	1	4	1	Minor Group	310
440	425	15	637	21	313	15	118	...	112	...		311
2	2	...	5	...	1	...	1	...	1	...		313
120	120	...	25	...	17	...	103	...	103	...		314
2	2	...	...	...	...	...	2	...	2	...	Major Group	32
1	1	...	...	...	...	...	1	...	1	...	Minor Group	321
1	1	..	...	...	...	...	1	...	1	...		322
69	66	3	56	3	43	2	27	3	23	1	Major Group	33
3	1	2	...	2	...	2	1	...	1	...	Minor Group	332
56	55	1	53	1	40	...	17	1	15	1		333

B-IV-Part C—Industrial Classification by Sex and Divisions, Major Groups

Branch of Industry Division, Major Group and Minor Group of I. S. I. C.			Total		
			Total		
			Persons	Males	Females
		(1)	(2)	(3)	(4)
Minor Group	335	Manufacture of medicines, pharmaceutical preparations, perfumes, cosmetics and other toilet preparations except soap	7	5	2
	336	Manufacture of soap and other washing and cleaning compounds	1	1	...
	337	Manufacture of turpentine, synthetic, resin, and plastic products and materials (including synthetic rubber)	2	2	...
	339	Manufacture of other chemicals and chemical products not covered above (including inedible oils and fats)	4	4	...
Major Group	34-35	Non-metallic Mineral Products other than Petroleum and Coal	1,223	900	323
Minor Group	340	Manufacture of structural clay products; such as bricks, tiles	112	85	27
	342	Manufacture of lime	3	3	...
	343	Manufacture of structural stone goods, stone dressing and stone crushing	32	13	19
	350	Manufacture of earthenware and earthen pottery	930	675	255
	353	Manufacture of glass bangles and beads	134	118	16
	356	Manufacture of earthen toys and artwares except those covered by Code No. 355	12	6	6
Major Group	36	Basic Metals and their Products except Machinery and Transport Equipment	716	653	63
Minor Group	360	Manufacture of iron and steel including smelting, refining, rolling, conversion into basic forms, such as billets, blooms, tubes, rods	428	391	37
	362	Manufacture of armaments	17	17	...
	364	Manufacture of iron and steel furniture	8	8	...
	365	Manufacture of brass and bell-metal products	51	51	...
	367	Manufacture of metal products (other than of iron, brass, bell-metal and aluminium) such as tin can	19	19	...
	368	Enamelling, galvanising, plating (including electroplating) polishing and welding of metal products	32	32	...
	369	Manufacture of sundry hardwares; such as G. I. pipe, wire net, bolt, screw, bucket, cutlery. (This will also include the manufacture of sundry ferrous engineering products done by jobbing engineering concerns which cannot be classified in Major groups 36, 37, 38 and 39)	161	135	26
Major Group	37	Machinery (All kinds other than Transport) and Electrical equipment	20	20	...
Minor Group	370	Manufacture and assembling of machinery (other than electrical) except textile machinery	10	10	...
	371	Manufacture and assembling of prime mover and boilers, other than electrical equipment; such as diesel engines, road rollers, tractors	2	2	...
	374	Manufacture of heavy electrical machinery and equipment; such as motors, generators, transformers	1	1	...
	375	Manufacture of electric lamps and fans	3	3	...
	378	Manufacture of electronic equipment; such as radio, microphone	3	3	...
	379	Manufacture of electric machinery and apparatus, appliances not specified above	1	1	...
Major Group	38	Transport Equipment	309	308	1
Minor Group	380	Manufacture, assembling and repairing of locomotives	2	2	...
	381	Manufacture of wagons, coaches, tramways, and other rail-road equipment other than that covered by code No. 363	1	1	...
	382	Manufacture and assembling of motor vehicles of all types (excepting motor engines)	1	1	...

and Minor Groups of Persons at Work other than Cultivation—*Contd.*

Workers			Workers at Household Industry				Workers in Non-household Industry, etc.				Branch of Industry Division, Major Group and Minor Group of I. S. I. C.	
	Urban		Total		Urban		Total		Urban			
Persons	Males	Females	Males	Females	Males	Females	Males	Females	Males	Females		
(5)	(6)	(7)	(8)	(9)	(10)	(11)	(12)	(13)	(14)	(15)	1	
3	3	...	1	...	1	...	4	2	2	...	Minor Group	335
1	1	...	1	...	1	...	...	...	...	...		336
2	2	...	...	...	...	...	2	...	2	...		337
4	4	...	1	...	1	...	3	...	3	...		339
220	169	51	708	281	118	43	192	42	51	8	Major Group	34-35
53	46	7	21	2	2	...	64	25	44	7	Minor Group	340
2	2	...	1	...	...	...	2	...	2	...		342
9	6	3	11	19	4	3	2	...	2	...		343
143	108	35	668	254	105	34	7	1	3	1		350
1	1	...	1	...	1	...	117	16	...	...		353
12	6	6	6	6	6	6	...	...	...	...		356
195	191	4	576	63	115	4	77	...	76	...	Major Group	36
49	45	4	377	37	31	4	14	...	14	...	Minor Group	360
17	17	...	12	...	12	...	5	...	5	...		362
6	6	...	4	...	2	...	4	...	4	...		364
29	29	...	49	...	27	...	2	...	2	...		365
18	18	...	6	...	5	...	13	...	13	...		367
32	32	...	9	...	9	...	23	...	23	...		368
44	44	...	119	26	29	...	16	...	15	...		369
19	19	...	9	...	8	...	11	...	11	...	Major Group	37
10	10	...	8	...	8	...	2	...	2	...	Minor Group	370
2	2	...	...	...	...	...	2	...	2	...		371
1	1	...	...	...	...	...	1	...	1	...		374
3	3	...	...	...	...	...	3	...	3	...		375
2	2	...	1	...	...	...	2	...	2	...		378
1	1	...	...	...	...	...	1	...	1	...		379
178	178	...	138	1	25	...	170	...	153	...	Major Group	38
2	2	...	...	...	...	...	2	...	2	...	Minor Group	380
1	1	...	...	...	...	...	1	...	1	...		381
...	...	...	1	...	...	...	...	...	...	...		382

B-IV-Part C—Industrial Classification by Sex and Divisions, Major Groups

Branch of Industry Division, Major Group and Minor Group of I. S. I. C.			Total		
			Total		
			Persons	Males	Females
		(1)	(2)	(3)	(4)
Minor Group	384	Repairing and servicing of motor vehicles	35	35	...
	385	Manufacture of bicycles and tricycles and accessories; such as saddle, seat frame, gear	1	1	...
	386	Building and repairing of water transport equipment; such as ships, boats and manufacture of marine engines	1	...	1
	388	Repairing of bicycles and tricycles	192	192	...
	389	Manufacture of other transport equipment not covered above; such as animal-drawn and hand drawn vehicles	76	76	...
Major Group	39	Miscellaneous Manufacturing Industries	1061	943	118
Minor Group	390	Manufacture of optical instruments and lenses, opthalmic goods and photographic equipment and supplies	1	1	...
	392	Assembling and repairing of watches and clocks	23	23	...
	393	Manufacture of jewellery, silverware and wares using gold and other precious metals	882	881	1
	394	Manufacture and tuning of musical instruments	7	7	...
	399	Manufacture and repair work of goods not assignable to any other group	148	31	117
Division	*4*	*Construction*	*2,082*	*1,971*	*111*
Major Group	40	Construction	2,082	1,971	111
Minor Group	400	Construction and maintenance of buildings including erection, flooring, decorative constructions, electrical and sanitary installations	1,545	1,442	103
	401	Construction and maintenance of roads, railways, bridges, tunnels	308	301	7
	402	Construction and maintenance of telegraph and telephone lines	97	97	...
	403	Construction and maintenance of water ways and water reservoirs; such as bund, embankments, dam, canal, tank, tubwells, wells	132	131	1
Division	*5*	*Electricity, Gas, Water and Sanitary Services*	*1,832*	*1,026*	*806*
Major Group	50	Electricity and Gas	11	11	...
Minor Group	500	Generation and transmission of electric energy	4	4	...
	501	Distribution of electric energy	3	3	...
	502	Manufacture of gas in gas works and distribution to domestic and industrial consumers	4	4	...
Major Group	51	Water Supply and Sanitary Services	1,821	1,015	806
Minor Group	510	Collection, purification and distribution of water to domestic and industrial consumers	41	41	...
	511	Garbage and sewage disposal, operation of drainage system and all other types of work connected with public health and sanitation	1,780	974	806
Division	*6*	*Trade and Commerce*	*8,880*	*8,246*	*634*
Major Group	60-63	Wholesale Trade	535	524	11
Minor Group	600	Wholesale trading in cereals and pulses	362	353	9

and Minor Groups of Persons at Work other than Cultivation—*Contd.*

Workers			Workers at Household Industry				Workers in Non-household Industry, etc.				Branch of Industry Division, Major Group and Minor Group of I. S. I. C.	
	Urban		Total		Urban		Total		Urban			
Persons	Males	Females	Males	Females	Males	Females	Males	Females	Males	Females		
(5)	(6)	(7)	(8)	(9)	(10)	(11)	(12)	(13)	(14)	(15)	1	
35	35	...	3	...	3	...	32	...	32	...	Minor Group	384
...	...	...	1	...	...	...	...	...	...	...		385
...	...	...	...	1	...	...	...	...	...	...		386
132	132	...	64	...	21	...	128	...	111	...		388
8	8	...	69	...	1	...	7	...	7	...		389
439	438	1	759	110	262	1	184	8	176	...	Major Group	39
1	1	...	...	...	...	...	1	...	1	...	Minor Group	390
22	22	...	6	...	5	...	17	...	17	...		392
397	396	1	730	1	251	1	151	...	145	...		393
4	4	...	4	...	1	...	3	...	3	...		394
15	15	...	19	109	5	...	12	8	10	...		399
1,000	*954*	*46*	...	...	...	...	*1,971*	*111*	*954*	*46*	*Division*	*4*
1,000	954	46	...	...	...	...	1,971	111	954	46	Major Group	40
897	851	46	...	...	...	...	1,442	103	851	46	Minor Group	400
66	66	...	...	...	...	...	301	7	66	...		401
8	8	...	...	...	...	...	97	...	8	...		402
29	29	...	...	...	...	...	131	1	29	...		403
571	*336*	*235*	...	...	...	...	*1,026*	*806*	*336*	*235*	*Division*	*5*
11	11	...	...	...	...	...	11	...	11	...	Major Group	50
4	4	...	...	...	...	...	4	...	4	...	Minor Group	500
3	3	...	...	...	...	...	3	..	3	...		501
4	4	...	...	...	...	...	4	...	4	...		502
560	325	235	...	...	...	...	1,015	806	325	235	Major Group	51
41	41	...	...	...	...	...	41	...	41	...	Minor Group	510
519	284	235	...	...	...	...	974	806	284	235		511
5,616	*5,296*	*320*	...	...	...	...	*8,246*	*634*	*5,296*	*320*	*Division*	*6*
513	502	11	...	...	...	...	524	11	502	11	Major Group	60-63
345	336	9	...	...	...	...	353	9	336	9	Minor Group	600

B-IV-Part C—Industrial Classification by Sex and Divisions, Major Groups

Branch of Industry Division, Major Group and Minor Group of I. S. I. C.			Total		
			Total		
			Persons	Males	Females
		(1)	(2)	(3)	(4)
Minor Group	601	Wholesale trading in vegetables, fruits, sugar, spices, oil, fish, dairy products, eggs, poultry and other foodstuff (not covered elsewhere)	97	96	1
	602	Wholesale trading in all kinds of fabrics and textiles products; such as garments, hessian, gunny bag, silk and woollen yarn, shirtings, suitings, hosiery products	29	29	...
	605	Wholesale trading in other intoxicants; such as opium, ganja, etc.	1	...	1
	606	Wholesale trading in tobacco, bidi, cigarettes and other tobacco products	5	5	...
	607	Wholesale trading in animals	5	5	...
	608	Wholesale trading in straw and fodder	4	4	...
	610	Wholesale trading in medicines and chemicals	1	1	...
	611	Wholesale trading in fuel and lighting products; such as coke, coal, kerosene, candle	7	7	...
	612	Wholesale trading in toilets, perfumery and cosmetics	3	3	...
	617	Wholesale trading in petrol, mobil oil and allied products	1	1	...
	620	Wholesale trading in bricks, tiles and other building materials	9	9	...
	621	Wholesale trading in wood, bamboo, cane, thatches and similar products	1	1	...
	631	Wholesale trading in agricultural and industrial machinery equipment and tools and appliances other than electrical	2	2	...
	633	Wholesale trading in all kinds of transport and storage equipment	1	1	...
	634	Wholesale trading in skins, leather and fur	3	3	...
	639	Wholesale trading in all goods not covered above	4	4	...
Major Group	64-68	Retail Trade	8,122	7,569	553
Minor Group	640	Retail trading in cereals, pulses, vegetables, fruits, sugar, spices, oil, fish, dairy products, eggs, poultry	4,017	3,680	337
	641	Retail trading in beverages; such as tea (leaf), coffee (Seed and powder), aerated water	19	19	...
	642	Retail trading in intoxicants; such as wines, liquors	6	6	...
	643	Retail trading in other intoxicants; such as opium, ganja, etc.	11	11	...
	644	Retail trading in tobacco, bidi, cigarettes and other tobacco products	389	356	33
	645	Retail trading in fuel; such as coke, coal, firewood and kerosene	176	153	23
	646	Retail trading in foodstuffs like sweetmeat condiments, cakes, biscuits, etc.	459	439	20
	647	Retail trading in animals	405	401	4
	648	Retail trading in straw and fodder	121	47	74
	650	Retail trading in fibres, yarns, dhoti, saree, readymade garments of cotton, wool, silk and other textiles and hosiery products; (This includes retail trading in piece-goods of cotton, wool, silk and other textiles)	714	708	6
	651	Retail trading in toilets goods, perfumes and cosmetics	356	340	16
	652	Retail trading in medicines and chemicals	81	78	3
	653	Retail trading in footwear, head-gear; such as hat, umbrella, shoes and chappals	106	103	3
	654	Retail trading in tyres, tubes and allied rubber products	4	4	...

and Minor Groups of Persons at Work other than Cultivation—*Contd.*

Workers			Workers at Household Industry				Workers in Non-household Industry, etc.				Branch of Industry Division, Major Group and Minor Group of I. S. I. C.	
	Urban		Total		Urban		Total		Urban			
Persons	Males	Females	Males	Females	Males	Females	Males	Females	Males	Females		
(5)	(6)	(7)	(8)	(9)	(10)	(11)	(12)	(13)	(14)	(15)	1	
97	96	1	...	...	...	...	96	1	96	1	Minor Group	601
28	28	...	...	...	...	...	29	...	28	...		602
1	...	1	...	...	...	...	...	1	...	1		605
3	3	...	...	...	...	...	5	...	3	...		606
4	4	...	...	...	...	...	5	...	4	...		607
3	3	...	...	...	...	...	4	...	3	...		608
1	1	...	...	...	...	...	1	...	1	...		610
7	7	..	...	...	...	...	7	...	7	...		611
3	3	...	...	...	...	...	3	...	3	...		612
1	1	...	...	...	...	...	1	...	1	...		617
9	9	...	...	...	...	...	9	...	9	...		620
1	1	...	...	...	...	...	1	...	1	...		621
2	2	...	...	...	...	...	2	...	2	...		631
1	1	...	...	...	...	...	1	...	1	...		633
3	3	...	...	...	...	...	3	...	3	...		634
4	4	...	...	...	...	...	4	...	4	...		639
5,067	4,764	303	...	...	...	...	7,569	553	4,764	303	Major Group	64-68
2,024	1,856	168	...	...	...	...	3,680	337	1,856	168	Minor Group	640
17	17	...	...	...	...	...	19	...	17	...		641
6	6	...	...	...	...	...	6	...	6	...		642
4	4	...	...	...	...	...	11	...	4	...		643
222	213	9	...	...	...	...	356	33	213	9		644
148	136	12	...	...	...	...	153	23	136	12		645
443	424	19	...	...	...	...	439	20	424	19		646
301	298	3	...	...	...	...	401	4	298	3		647
90	30	60	...	...	...	...	47	74	30	60		648
578	575	3	...	...	...	...	708	6	575	3		650
244	240	4	...	...	..	...	340	16	240	4		651
50	50	...	...	...	...	...	78	3	50	...		652
100	97	3	...	...	..	...	103	3	97	3		653
2	2	...	...	...	...	...	4	...	2	...		654

B-IV-Part C—Industrial Classification, by Sex and Divisions, Major Groups

Branch of Industry Division, Major Group and Minor Group of I. S. I. C.			Total		
			Total		
			Persons	Males	Females
		(1)	(2)	(3)	(4)
Minor Group	655	Retail trading in petrol, mobiloil and allied products	40	40	...
	660	Retail trading in wooden, steel and other metallic furniture and fittings	23	23	...
	661	Retail trading in stationery goods and paper	23	23	...
	662	Retail trading in metal, porcelain and glass utensils	140	137	3
	663	Retail trading in earthenware and earthen toys	7	7	...
	670	Retail trading in bricks, tiles and other building materials	23	23	...
	671	Ratail trading in hardware and sanitary equipment	24	24	...
	672	Retail trading in wood, bamboo cane, bark and thatches	70	66	4
	673	Retail trading in other building materials	21	21	...
	680	Retail trading in agricultural and industrial machinery equipment, tools and appliances	20	20	...
	681	Retail trading in transport and storage equipments	52	52	...
	682	Retail trading in electrical goods like electric fan, bulb, etc.	13	13	...
	683	Retail trading in skins, leather and furs and their products excluding footwear and head-gear	96	96	...
	684	Retail trading in clock and watch, eye glass, frame	3	3	..
	685	Retail trading in scientific, medical and surgical instruments	1	1	...
	686	Retail trading in precious stones and jewellery	221	220	1
	687	Retail trading in musical instruments, gramophone record, pictures and paintings including curio dealing	13	13	...
	688	Book-selling	28	27	1
	689	Retail trading in goods unspecified	440	415	25
Major Group	69	Trade and Commerce Miscellaneous	223	153	70
Minor Group	690	Importing and exporting of goods and commodities	3	3	...
	691	Real estate and properties	10	6	4
	692	Stocks, shares and futures	1	1	...
	693	Providents and insurances	6	6	...
	694	Money lending (indigenous)	6	6	...
	695	Banking and similar type of financial operation	10	10	...
	699	All other activities connected with trade and commerce not covered above, including hiring out of durable goods; such as electric fan, microphone, rickshaw, etc.	187	121	66
Division	7	*Transport, Storage and Communication*	*1,985*	*1,944*	*41*
Major Group	70-71	Transport	1,773	1,732	41
Minor Group	700	Transporting by railways	375	373	2
	701	Transporting by tramway and bus service	285	285	...
	702	Transporting by motor vehicles (other than omnibus)	220	218	2
	703	Transporting by road through other means of transport, such as hackney carriage, bullockcart, ekka	271	266	5

and Minor Groups of Persons at Work other than Cultivation—*Contd.*

Workers			Workers at Household Industry				Workers in Non-household Industry, etc.				Branch of Industry Division, Major Group and Minor Group of I. S. I. C.	
	Urban		Total		Urban		Total		Urban			
Persons	Males	Females	Males	Females	Males	Females	Males	Females	Males	Females		
(5)	(6)	(7)	(8)	(9)	(10)	(11)	(12)	(13)	(14)	(15)	1	
18	18	...	...	...	...	...	40	...	18	...	Minor Group	655
22	22	...	...	...	...	...	23	...	22	...		660
20	20	...	...	...	...	...	23	...	20	...		661
100	97	3	...	...	...	...	137	3	97	3		662
6	6	...	...	...	..	...	7	..	6	...		663
22	22	...	...	...	...	...	23	..	22	...		670
19	19	...	...	...	...	...	24	...	19	...		671
68	64	4	...	...	...	...	66	4	64	4		672
19	19	...	...	...	..	...	21	...	19	...		673
19	19	...	...	...	...	...	20	...	19	...		680
52	52	...	...	...	...	...	52	...	52	...		681
13	13	...	...	...	...	...	13	...	13	...		682
58	58	...	...	...	...	...	96	...	58	...		683
3	3	...	...	...	...	..	3	...	3	...		684
1	1	...	...	...	...	...	1	...	1	...		685
180	180	...	...	...	...	...	220	1	180	...		686
12	12	...	...	...	...	...	13	...	12	...		687
25	24	1	...	...	...	...	27	1	24	1		688
181	167	14	...	...	...	...	415	25	167	14		689
36	30	6	...	...	...	...	153	70	30	6	Major Group	69
3	3	...	...	...	...	...	3	...	3	...	Minor Group	690
10	6	4	...	...	...	...	6	4	6	4		691
1	1	...	...	...	...	...	1	...	1	...		692
5	5	...	...	...	...	...	6	...	5	...		693
5	5	...	...	...	...	...	6	...	5	...		694
5	5	...	...	...	...	...	10	...	5	...		695
7	5	2	...	...	...	...	121	66	5	2		696
1,398	*1,367*	*31*	...	...	...	...	*1,944*	*41*	*1,367*	*31*	*Division*	*7*
1,309	1,278	31	...	..	...	...	1,732	41	1,278	31	Major Group	70-71
166	166	...	...	...	...	...	373	2	166	...	Minor Group	700
232	232	...	...	..	...	...	285	...	232	...		701
176	174	2	...	...	...	...	218	2	174	2		702
242	242	...	...	...	...	...	266	5	242	...		703

B-IV-Part C—Industrial Classification by Sex and Divisions, Major Groups

Branch of Industry Division, Major Group and Minor Group of I. S. I. C.			Total		
			Total		
			Persons	Males	Females
		(1)	(2)	(3)	(4)
Minor Group	704	Animal transporting by animals; such as horses, elephant, mule, camel	178	150	28
	705	Transporting by man; such as carrying of luggage, hand cart driving, rickshaw pulling, cycle rickshaw driving	394	390	4
	706	Transporting by boat, steamer, ferry, etc. by river, canal	32	32	...
	707	Transporting by boat, steamer, ship, cargo boat by sea or ocean	6	6	...
	708	Transporting by air	5	5	...
	710	Services incidental to transport; such as packing, carting travel agency	7	7	...
Major Group	72	Storage and Warehousing	35	35	...
Minor Group	720	Operation of storage; such as ware-houses	33	33	...
	722	Operation of storage of other type	2	2	...
Major Group	73	Communication	177	177	...
Minor Group	730	Postal, telegraphic, wireless and signal communications	163	163	...
	731	Telephone communication	8	8	...
	732	Information and broadcasting	6	6	...
Division	*8*	*Services*	*23,482*	*19,662*	*3,820*
Major Group	80	Public Services	3,184	3,170	14
Minor Group	803	Public service in Police	820	819	1
	804	Public service in administrative departments and offices of Central Government	254	254	...
	805	Public service in administrative departments and offices of quasi-government organisation, municipalities, local boards, etc.	338	332	6
	809	Public service in administrative departments and offices of State Governments	1,772	1,765	7
Major Group	81	Educational and Scientific Services	2,010	1,818	192
Minor Group	810	Educational services; such as those rendered by technical colleges, technical schools and similar technical and vocational institutions	11	10	1
	811	Educational services; such as those rendered by colleges, schools and similar other institutions of non-technical type	1,999	1,808	191
Major Group	82	Medical and Health Services	857	462	395
Minor Group	820	Public health and medical services rendered by organisations and individuals; such as by hospitals, sanatoria, nursing homes, maternity and child welfare clinic as also by hakimi, unani, ayurvedic, allopathic and homeopathic practitioners	820	426	394
	821	Veterinary services rendered by organisations and individuals	37	36	1
Major Group	83	Religious and Welfare Services	442	418	24
Minor Group	830	Religious services rendered by religious organisations and thesr establishments maintained for worship or promotion of religious activities this includes missions, ashrams and other allied organisations	29	26	3
Minor Group	831	Religious and allied services rendered by pandit, priest, preceptor, fakir, monk	407	386	21
	832	Welfare services rendered by organisations operating on a non-profit basis for the promotion of welfare of the community; such as relief societies, red-cross organisation for the collection and allocation of contributions for charity	6	6	...

and Minor Groups of Persons at Work other than Cultivation—*Contd.*

Workers			Workers at Household Industry				Workers in Non-household Industry, etc.				Branch of Industry Division, Major Group and Minor Group of I. S. I. C.	
	Urban		Total		Urban		Total		Urban			
Persons	Males	Females	Males	Females	Males	Females	Males	Females	Males	Females		
(5)	(6)	(7)	(8)	(9)	(10)	(11)	(12)	(13)	(14)	(15)	1	
135	110	25	...	...	...	...	150	28	110	25	Minor Group	704
323	319	4	...	...	...	...	390	4	319	4		705
17	17	...	...	...	...	...	32	...	17	...		706
6	6	...	...	...	...	...	6	...	6	...		707
5	5	...	...	...	...	...	5	...	5	...		708
7	7	...	...	...	...	...	7	...	7	...		710
1	1	...	...	...	...	...	35	...	1	...	Major Group	72
1	1	...	...	...	...	...	33	...	1	...	Minor Group	720
...	...	...	...	...	...	...	2	...	...	...		722
88	88	...	...	...	...	...	177	...	88	...	Major Group	73
75	75	...	...	...	...	...	163	...	75	...	Minor Group	730
7	7	...	...	...	...	...	8	...	7	...		731
6	6	...	...	...	...	...	6	...	6	...		732
7,144	*6,535*	*609*	...	...	...	...	*19,662*	*3,820*	*6,535*	*609*	*Division*	*8*
1,766	1,755	11	...	...	...	...	3,170	14	1,755	11	Major Group	80
384	383	1	...	...	...	...	819	1	383	1	Minor Group	803
74	74	...	...	...	...	...	254	...	74	...		804
193	188	5	...	...	...	...	332	6	188	5		805
1,115	1,110	5	...	...	...	...	1,765	7	1,110	5		809
712	610	102	...	...	...	...	1,818	192	610	102	Major Group	81
10	10	...	...	...	...	...	10	1	10	...	Minor Group	810
702	600	102	...	...	...	...	1,808	191	600	102		811
302	254	48	...	...	...	...	462	395	254	48	Major Group	82
280	233	47	...	...	...	...	426	394	233	47	Minor Group	820
22	21	1	...	...	...	...	36	1	21	1		821
184	174	10	...	...	...	...	418	24	174	10	Major Group	83
23	20	3	...	...	...	...	26	3	20	3	Minor Group	830
155	148	7	...	...	...	...	386	21	148	7	Minor Group	831
6	6	...	...	...	..	...	6	...	6	...		832

B-IV-Part C—Industrial Classification by Sex and Divisinos, Major Groups

Branch of Industry Division, Major Group and Minor Group of I. S. I. C.			Total		
			Total		
			Persons	Males	Females
		(1)	(2)	(3)	(4)
Major Group	84	Legal Services	245	245	...
Minor Group	840	Legal services rendered by barrister, advocate, solicitor, mukhtiar, pleader, mukurie, munshi	245	245	...
Major Group	85	Business Services	643	643	...
Minor Group	850	Engineering services rendered by professional organisations or individuals	20	20	...
	851	Business services rendered by organisations of accountants, auditors, book-keepers or like individuals	430	430	...
	853	Business services rendered by professional organisations or individuals; such as of those rendered by news-agency, newspaper correspondent, columnist, journalists, editors, authors	193	193	...
Major Group	86	Community Services and Trade and Labour Associations	151	131	20
Minor Group	860	Services rendered by trade associations, chambers of commerce, trade unions and similar other organisations	1	1	...
	861	Services rendered by civic, social, cultural, political and fraternal organisations; such as rate payers association, club, library	37	35	2
	862	Community services; such as those rendered by public libraries, museums, botanical and zoological gardens, etc.	113	95	18
Major Group	87	Recreation Services	359	313	46
Minor Group	870	Production of motion picture and allied services; such as processing editing, etc.	1	1	...
	871	Recreation services rendered by cinema houses by exhibition of motion pictures	13	12	1
	872	Recreation services rendered by organisations and individuals; such as those of theatres, opera companies, ballet and dancing parties, musicians, exhibitions, circus, carnivals	340	295	45
	873	Recreation services rendered by indoor and outdoor sports by organisations and individuals including horse, motor, etc., racing	5	5	...
Major Group	88	Personal Services	3,144	2,387	757
Minor Group	880	Services rendered to households; such as those by domestic servants, cooks	506	406	100
	881	Services rendered to households; such as those by governess, tutor, private secretary	43	40	3
	882	Services rendered by hotels, boarding houses, eating houses, cafes, restaurants and similar other organisations to provide lodging and boarding facilities	136	128	8
	883	Laundry services rendered by organisations and individuals, this includes all types of cleaning, dyeing, bleaching, dry cleaning, services	1,360	730	630
	884	Hair dressing, other services rendered by organisation and individuals; such as those by barber, hairdressing saloon and beauty shops	1,094	1,078	16
	885	Services rendered by portrait and commercial photographic studios	5	5	...
Major Group	89	Services (not elsewhere classified)	12,447	10,075	2,372
Minor Group	890	Services rendered by organisations or individuals not elsewhere classified	12,447	10,075	2,372
Division	*9*	*Activities not adequately described*	*2,108*	*1,849*	*259*
Major Group	90	Activities unspecified and not adequately described (this includes new entrants to the labour market)	2,108	1,849	259
Minor Group	900	Activities unspecified and not adequately described including activities of such individuals who fail to provide sufficient information about their industrial affiliation to enable them to be classified	2,108	1,849	259

I. S. I. C.—Indian Standard Industrial Classification

and Minor Groups of Persons at Work other than Cultivation—*Concld.*

Workers			Workers at Household Industry				Workers in Non-household Industry, etc.				Branch of Industry Division, Major Group and Minor Group of I. S. I. C.	
	Urban		Total		Urban		Total		Urban			
Persons	Males	Females	Males	Females	Males	Females	Males	Females	Males	Females		
(5)	(6)	(7)	(8)	(9)	(10)	(11)	(12)	(13)	(14)	(15)	1	
237	237	...	...	...	...	...	245	...	237	...	Major Group	84
237	237	...	...	...	...	...	245	...	237	...	Minor Group	840
444	444	...	...	...	...	...	643	...	444	...	Major Group	85
20	20	...	...	...	...	...	20	...	20	...	Minor Group	850
400	400	...	...	...	...	...	430	...	400	...		851
24	24	...	...	...	...	...	193	...	24	...		853
40	39	1	...	...	..	...	131	20	39	1	Major Group	86
1	1	...	...	...	...	...	1	...	1	...	Minor Group	860
30	30	...	...	...	...	...	35	2	30	...		861
9	8	1	...	...	...	...	95	18	8	1		862
206	174	32	...	...	...	...	313	46	174	32	Major Group	87
...	...	...	...	...	...	...	1	...	...	...	Minor Group	870
12	11	1	...	...	...	...	12	1	11	1		871
194	163	31	...	...	...	...	295	45	163	31		872
...	..	...	...	...	...	...	5	...	...	...		873
1,125	926	199	...	...	...	...	2,387	757	926	199	Major Group	88
300	239	61	...	...	...	...	406	100	239	61	Minor Group	880
32	29	3	...	...	...	...	40	3	29	3		881
113	108	5	...	...	...	...	128	8	108	5		882
378	257	121	...	...	...	...	730	630	257	121		883
297	288	9	...	...	...	...	1,078	16	288	9		884
5	5	...	...	...	...	...	5	...	5	...		885
2,128	1,922	206	...	...	...	...	10,075	2,372	1,922	206	Major Group	89
2,128	1,922	206	...	...	...	...	10,075	2,372	1,922	206	Minor Group	820
1,997	*1,742*	*255*	...	...	...	...	*1,849*	*259*	*1,742*	*255*	*Division*	*9*
1,997	1,742	255	...	...	...	...	1,849	259	1,742	255	Major Group	90
1,997	1,742	255	...	...	...	...	1,849	259	1,742	255	Minor Group	900

B-IV-Part C—Industrial Classification by Sex and Divisions, of Persons at Work other than Cultivation by Tahsils (Rural only)

Branch of Industry / Division of I. S. I. C.	Total Workers			Workers at Household Industry		Workers in Non-household Industry	
	Persons	Males	Females	Males	Females	Males	Females
(1)	(2)	(3)	(4)	(5)	(6)	(7)	(8)
District Rural							
ALL DIVISIONS	**34,515**	**27,532**	**6,983**	**7,799**	**2,229**	**19,733**	**4,754**
Division 0—Agriculture, Livestock, Forestry, Fishing and Hunting	3,444	2,310	1,134	1,678	716	632	418
1—Mining and Quarrying	255	161	94	...	...	161	94
2 & 3—Manufacturing	8,173	6,593	1,580	6,121	1,513	472	67
4—Construction	1,082	1,017	65	...	...	1,017	65
5—Electricity, Gas, Water and Sanitary Services	1,261	690	571	...	...	690	571
6—Trade and Commerce	3,264	2,950	314	...	...	2,950	314
7—Transport, Storage and Communication	587	577	10	...	...	577	10
8—Services	16,338	13,127	3,211	...	...	13,127	3,211
9—Activities not adequately described	111	107	4	...	...	107	4
Jalaun Tahsil							
ALL DIVISIONS	**12,374**	**10,019**	**2,355**	**2,598**	**775**	**7,421**	**1,580**
Division 0—Agriculture, Livestock, Forestry, Fishing and Hunting	688	349	339	289	218	60	121
1—Mining and Quarrying	81	61	20	...	...	61	20
2 & 3—Manufacturing	3,129	2,556	573	2,309	557	247	16
4—Construction	288	283	5	...	...	283	5
5—Electricity, Gas, Water and Sanitary Services	296	225	71	...	...	225	71
6—Trade and Commerce	1,382	1,282	100	...	...	1,282	100
7—Transport, Storage and Communication	149	149	...	...	...	149	...
8—Services	6,333	5,090	1,243	...	...	5,090	1,243
9—Activities not adequately described	28	24	4	...	...	24	4

B-IV-Part C—Industrial Classification, by Sex and Divisions Persons at Work other than Cultivation by Tahsils (Rural only)—*Contd.*

Branch of Industry Division of I. S. I. C.	Total Workers			Workers at Household Industry		Workers in Non-Household Industry	
	Persons	Males	Females	Males	Females	Males	Females
(1)	(2)	(3)	(4)	(5)	(6)	(7)	(8)
Konch Tahsil							
ALL DIVISIONS	**9,528**	**7,233**	**2,295**	**1,963**	**901**	**5,270**	**1,394**
Division 0—Agriculture, Livestock, Forestry, Fishing and Hunting	1,233	709	524	454	322	255	202
1—Mining and Quarrying	84	50	34	...	...	50	34
2 & 3—Manufacturing	2,203	1,601	602	1,509	579	92	23
4—Construction	422	381	41	...	...	381	41
5—Electricity, Gas, Water and Sanitary Services	408	205	203	...	...	205	203
6—Trade and Commerce	593	520	73	...	...	520	73
7—Transport, Storage and Communication	190	182	8	...	...	182	8
8—Services	4,339	3,529	810	...	...	3,529	810
9—Activities not adequately described	56	56	...	...	...	56	...
Orai Tahsil							
ALL DIVISIONS	**6,022**	**5,039**	**983**	**1774**	**259**	**3,265**	**724**
Division 0—Agriculture, Livestock, Forestry, Fishing and Hunting	751	636	115	473	52	163	63
1—Mining and Quarrying	70	40	30	...	...	40	30
2 & 3—Manufacturing	1,541	1,320	221	1,301	207	19	14
4—Construction	137	137	...	...	...	137	...
5—Electricity, Gas, Water and Sanitary Services	445	195	250	...	...	195	250
6—Trade and Commerce	638	564	74	...	...	564	74
7—Transport, Storage and Communication	149	149	...	...	...	149	...
8—Services	2,271	1,978	293	...	...	1,978	293
9—Activities not adequately described	20	20	...	...	...	20	...

B-IV-Part C—Industrial Classification by Sex and Divisions Persons at Work other than Cultivation by Tahsils (Rural only)—*Concld.*

Branch of Industry Division of I. S. I. C.	Total Workers			Workers at Household Industry		Workers in Non-household Industry	
	Persons	Males	Females	Males	Females	Males	Females
(1)	(2)	(3)	(4)	(5)	(6)	(7)	(8)
Kalpi Tahsil							
ALL DIVISIONS	**6,591**	**5,241**	**1,350**	**1,464**	**294**	**3,777**	**1,056**
Division 0—Agriculture, Livestock, Forestry, Fishing and Hunting	772	616	156	462	124	154	32
1—Mining and Quarrying	20	10	10	...	...	10	10
2 & 3—Manufacturing	1,300	1,116	184	1,002	170	114	14
4—Construction	235	216	19	...	...	216	19
5—Electricity, Gas, Water and Sanitary Services	112	65	47	...	...	65	47
6—Trade and Commerce	651	584	67	...	...	584	67
7—Transport, Storage and Communication	99	97	2	...	...	97	2
8—Services	3,395	2,530	865	...	...	2,530	865
9—Activities not adequately described	7	7	...	..	...	7	..

I. S. I. C.—Indian Standard Industrial Classification

B-V—Occupational Classification by Sex of Persons at Work other than Cultivation

Division, Group and Family of N. C. O. Category	Total Workers					
	Total			Urban		
	Persons	Males	Females	Persons	Males	Females
(1)	(2)	(3)	(4)	(5)	(6)	(7)
ALL DIVISIONS						
Total	**57,055**	**48,142**	**8,923**	**22,550**	**20,610**	**1,940**
III	**1,611**	**1,038**	**573**	**306**	**245**	**61**
IV	**12,839**	**10,260**	**2,579**	**2,811**	**2,461**	**350**
V	**2,246**	**2,146**	**100**	**1,707**	**1,674**	**33**
VI	**2,082**	**1,971**	**111**	**1,000**	**954**	**46**
VII	**8,880**	**8,246**	**634**	**5,616**	**5,296**	**320**
VIII	**1,985**	**1,944**	**41**	**1,398**	**1,367**	**31**
IX	**27,422**	**22,537**	**4,885**	**9,712**	**8,613**	**1,099**
Division 0	*Professional, Technical and Related Workers*					
Total	*3,957*	*3,294*	*663*	*1,662*	*1,471*	*191*
III	*51*	*1*	*50*	...	...	...
IV	*1*	*1*	...	...	...	...
V	*4*	*3*	*1*	*2*	*2*	...
VI	*29*	*29*	...	*16*	*16*	...
VII	*24*	*24*	...	*20*	*20*	...
VIII	*4*	*4*	...	*4*	*4*	...
IX	*3,844*	*3,232*	*612*	*1,620*	*1,429*	*191*
GROUP 00	ARCHITECTS, ENGINEERS AND SURVEYORS					
Total	50	50	...	37	37	...
VI	26	26	...	13	13	...
VIII	4	4	...	4	4	...
IX	20	20	...	20	20	...
Family 001	Civil Engineers (including overseers)					
Total	39	39	...	27	27	...
VI	25	25	...	13	13	...
IX	14	14	...	14	14	...
Family 002	Mechanical Engineers					
Total	1	1	...	1	1	...
IX	1	1	...	1	1	...
Family 003	Electrical Engineers					
Total	4	4	...	4	4	...
VIII	4	4	...	4	4	...
Family 007	Surveyors					
Total	2	2	...	2	2	...
IX	2	2	...	2	2	...
Family 009	Architects, Engineers and Surveyors, n. e. c.					
Total	4	4	...	3	3	...
VI	1	1	...	...	...	...
IX	3	3	...	3	3	...
GROUP 01	CHEMISTS, PHYSICISTS, GEOLOGISTS AND OTHER PHYSICAL SCIENTISTS					
Total	15	14	1	13	13	...
V	2	1	1	...	...	...
VII	10	10	...	10	10	...
IX	3	3	...	3	3	...
Family 010	Chemists					
Total	12	12	...	12	12	...
VII	10	10	...	10	10	...
IX	2	2	...	2	2	...
Family 011	Pharmaceutical Chemists					
Total	2	1	1	...	...	...
V	2	1	1	...	...	...
Family 015	Mathematicians					
Total	1	1	...	1	1	...
IX	1	1	...	1	1	...

B-V—Occupational Classification by Sex of Persons at Work other than Cultivation—*Contd.*

Division, Group and Family of N. C. O. Category	Total Workers					
	Total			Urban		
	Persons	Males	Females	Persons	Males	Females
(1)	(2)	(3)	(4)	(5)	(6)	(7)
GROUP 02	BIOLOGISTS, VETERINARIANS, AGRONOMISTS AND RELATED SCIENTISTS					
Total	88	37	51	22	21	1
III	51	1	50	...	...	...
IX	37	36	1	22	21	1
Family 021	Veterinarians					
Total	34	33	1	19	18	1
IX	34	33	1	19	18	1
Family 029	Biologists, Veterinarians, Agronomists and Related Scientists, n. e. c.					
Total	54	4	50	3	3	...
III	51	1	50	...	...	...
IX	3	3	...	3	3	...
GROUP 03	PHYSICIANS, SURGEONS AND DENTISTS					
Total	230	218	12	98	86	12
IX	230	218	12	98	86	12
Family 030	Physicians and Surgeons, Allopathic					
Total	82	71	11	22	11	11
IX	82	71	11	22	11	11
Family 031	Physicians, Ayurvedic					
Total	73	73	...	29	29	...
IX	73	73	...	29	29	...
Family 032	Physicians, Homeopathic					
Total	15	15	...	9	9	...
IX	15	15	...	9	9	...
Family 033	Physicians, Others					
Total	26	26	...	26	26	...
IX	26	26	...	26	26	...
Family 035	Dentists					
Total	3	3	..	...	...	...
IX	3	3	...	...	...	...
Family 039	Physicians, Surgeons and Dentists, n. e. c.					
Total	31	30	1	12	11	1
IX	31	30	1	12	11	1
GROUP 04	NURSES, PHARMACISTS AND OTHER MEDICAL AND HEALTH TECHNICIANS					
Total	595	213	382	186	151	35
IV	1	1	...	...	...	...
VII	6	6	...	6	6	...
IX	588	206	382	180	145	35
Family 040	Nurses					
Total	58	58	...	49	49	...
IX	58	58	...	49	49	...
Family 041	Midwives and Health Visitors					
Total	373	...	373	26	...	26
IX	373	...	373	26	...	26
Family 042	Nursing Attendants and Related Workers					
Total	23	18	5	22	17	5
IX	23	18	5	22	17	5

B-V—Occupational Classification by Sex of Persons at Work other than Cultivation—*Contd.*

Division, Group and Family of N. C. O. Category	Total Workers					
	Total			Urban		
	Persons	Males	Females	Persons	Males	Females
(1)	(2)	(3)	(4)	(5)	(6)	(7)
Family 043	Pharmacists and Pharmaceutical Technicians					
Total	79	75	4	52	48	4
IV	1	1	...	...	...	...
VII	6	6	...	6	6	...
IX	72	68	4	46	42	4
Family 044	Vaccinators					
Total	15	15	...	9	9	...
IX	15	15	...	9	9	...
Family 045	Physiotherapists, Masseurs and Related Technicians					
Total	1	1	...	...	...	...
IX	1	1	...	...	...	...
Family 046	Sanitation Technicians					
Total	33	33	...	24	24	...
IX	33	33	...	24	24	...
Family 047	Opticians					
Total	1	1	...	1	1	...
IX	1	1	...	1	1	...
Family 049	Medical and Health Technicians, n.e.c. (excluding Laboratory Assistants)					
Total	12	12	...	3	3	...
IX	12	12	...	3	3	...
GROUP 05	TEACHERS					
Total	1,972	1,828	144	712	610	102
IX	1,972	1,828	144	712	610	102
Family 050	Teachers, University					
Total	16	16	...	16	16	...
IX	16	16	...	16	16	...
Family 051	Teachers, Secondary Schools					
Total	203	191	12	188	176	12
IX	203	191	12	188	176	12
Family 052	Teachers, Middle and Primary Schools					
Total	1,594	1,482	112	423	346	77
IX	1,594	1,482	112	423	346	77
Family 053	Teachers, Nursery and Kindergarten Schools					
Total	14	4	10	14	4	10
IX	14	4	10	14	4	10
Family 059	Teachers, n. e. c.					
Total	145	135	10	71	68	3
IX	145	135	10	71	68	3
GROUP 06	JURISTS					
Total	245	245	...	237	237	...
IX	245	245	...	237	237	...
Family 060	Judges and Magistrates					
Total	13	13	...	13	13	...
IX	13	13	...	13	13	...
Family 061	Legal Practitioners and Advisers					
Total	130	130	...	124	124	...
IX	130	130	...	124	124	...
Family 069	Jurists and Legal Technicians, n. e. c. (including Petition Writers)					
Total	102	102	...	100	100	...
IX	102	102	...	100	100	...
GROUP 07	SOCIAL SCIENTISTS AND RELATED WORKERS					
Total	32	29	3	20	19	1
VII	4	4	...	...	...	...
IX	28	25	3	20	19	1

B-V—Occupational Classification by Sex of Persons at Work other than Cultivation—*Contd.*

Division, Group and Family of N. C. O. Category	Total Workers					
	Total			Urban		
	Persons	Males	Females	Persons	Males	Females
(1)	(2)	(3)	(4)	(5)	(6)	(7)
Family 071	Accountants and Auditors					
Total	19	19	...	11	11	...
VII	4	4	...	...	...	...
IX	15	15	...	11	11	...
Family 076	Labour and Social Welfare Workers					
Total	13	10	3	9	8	1
IX	13	10	3	9	8	1
GROUP 08	ARTISTS, WRITERS AND RELATED WORKERS					
Total	257	211	46	143	113	30
V	2	2	...	2	2	...
VI	3	3	...	3	3	...
VII	4	4	...	4	4	...
IX	248	202	46	134	104	30
Family 081	Editors, Journalists and Related Workers					
Total	9	9	...	5	5	...
IX	9	9	...	5	5	...
Family 083	Painters, Decorators and Commercial Artists					
Total	10	10	...	10	10	...
V	2	2	...	2	2	...
VI	3	3	...	3	3	...
VII	4	4	...	4	4	...
IX	1	1	...	1	1	...
Family 085	Actors and Related Workers					
Total	14	14	...	1	1	...
IX	14	14	...	1	1	...
Family 086	Musicians and Related Workers					
Total	180	172	8	100	93	7
IX	180	172	8	100	93	7

Division, Group and Family of N. C. O. Category	Total Workers					
	Total			Urban		
	Persons	Males	Females	Persons	Males	Females
(1)	(2)	(3)	(4)	(5)	(6)	(7)
Family 087	Dancers and Related Workers					
Total	44	6	38	27	4	23
IX	44	6	38	27	4	23
GROUP 09	DRAUGHTSMEN AND SCIENCE, AND ENGINEERING TECHNICIANS N. E. C.					
Total	11	11	...	11	11	...
IX	11	11	...	11	11	...
Family 091	Laboratory Assistants					
Total	11	11	...	11	11	...
IX	11	11	...	11	11	...
GROUP 0X	OTHER PROFESSIONAL, TECHNICAL AND RELATED WORKERS					
Total	462	438	24	183	173	10
IX	462	438	24	183	173	10
Family 0X0	Ordained Religious Workers					
Total	299	286	13	125	121	4
IX	299	286	13	125	121	4
Family 0X1	Non-ordained Religious Workers					
Total	137	126	11	53	47	6
IX	137	126	11	53	47	6
Family 0X2	Astrologers, Palmists and Related Workers					
Total	20	20	...	1	1	...
IX	20	20	...	1	1	...
Family 0X3	Librarians, Archivists and Related Workers					
Total	5	5	...	3	3	...
IX	5	5	...	3	3	...
Family 0X9	Other Professional, Technical and Related Workers, n.e.c.					
Total	1	1	...	1	1	...
IX	1	1	...	1	1	...

B-V—Occupational Classification by Sex of Persons at Work other than Cultivation—*Contd.*

Division, Group and Family of N. C. O. Category	Total Workers					
	Total			Urban		
	Persons	Males	Females	Persons	Males	Females
(1)	(2)	(3)	(4)	(5)	(6)	(7)
Division 1	*Administrative, Executive and Managerial Workers*					
Total	*1,245*	*1,321*	*24*	*437*	*432*	*5*
III	*14*	*14*	...	*2*	*2*	...
IV	*5*	*5*	...	...	...	...
V	*8*	*8*	...	*8*	*8*	...
VI	*137*	*197*	...	*42*	*42*	...
VII	*49*	*46*	*3*	*49*	*46*	*3*
VIII	*46*	*46*	...	*44*	*44*	...
IX	*1,086*	*1,065*	*21*	*292*	*290*	*2*
GROUP 10	ADMINISTRATORS AND EXECUTIVE OFFICIALS, GOVERNMENT					
Total	1,004	984	20	216	215	1
III	1	1	...	1	1	...
VI	1	1	...	1	1	...
VII	1	1	...	1	1	...
VIII	1	1	...	1	1	...
IX	1,000	980	20	212	211	1
Family 100	Administrators and Executive Officials, Central Government					
Total	167	167	...	...	...	...
IX	167	167	...	...	...	...
Family 101	Administrators and Executive Officials, State Government					
Total	191	186	5	141	140	1
III	1	1	...	1	1	...
VI	1	1	...	1	1	...
VII	1	1	...	1	1	...
VIII	1	1	...	1	1	...
IX	187	182	5	137	136	1
Family 102	Administrators and Executive Officials, Local Bodies					
Total	11	11	...	11	11	...
IX	11	11	...	11	11	...
Family 103	Administrators and Executive Officials, Quasi Government					
Total	35	35	...	...	...	...
IX	35	35	...	...	...	...
Family 104	Village Officials					
Total	595	580	15	59	59	...
IX	595	580	15	59	59	...
Family 109	Administrators and Executive Officials, Government, n. e. c.					
Total	5	5	...	5	5	...
IX	5	5	...	5	5	...
GROUP 11	DIRECTORS AND MANAGERS, WHOLESALE AND RETAIL TRADE					
Total	35	32	3	35	32	3
VII	35	32	3	35	32	3
Family 110	Directors and Managers, Wholesale Trade					
Total	35	32	3	35	32	3
VII	35	32	3	35	32	3
GROUP 12	DIRECTORS, MANAGERS AND WORKING PROPRIETORS, FINANCIAL INSTITUTIONS					
Total	13	13	...	13	13	...
VII	13	13	...	13	13	...

B-V—Occupational Classification by Sex of Persons at Work other than Cultivation—*Contd.*

Division, Group and Family of N. C. O. Category	Total Workers					
	Total			Urban		
	Persons	Males	Females	Persons	Males	Females
(1)	(2)	(3)	(4)	(5)	(6)	(7)
Family 120	Directors, Managers and Working Proprietors, Banks					
Total	8	8	...	8	8	...
VII	8	8	...	8	8	...
Family 121	Directors, Managers and Working Proprietors, Insurance					
Total	3	3	...	3	3	...
VII	3	3	...	3	3	...
Family 129	Directors, Managers and Working Proprietors, Financial Institutions, n. e. c.					
Total	2	2	...	2	2	...
VII	2	2	...	2	2	...
GROUP 13	DIRECTORS, MANAGERS AND WORKING PROPRIETORS, OTHER					
Total	293	292	1	173	172	1
III	13	13	...	1	1	...
IV	5	5	...	...	...	...
V	8	8	...	8	8	...
VI	136	136	...	41	41	...
VIII	45	45	...	43	43	...
IX	86	85	1	80	79	1
Family 130	Directors Managers and Working Proprietors, Mining, Quarrying and Well Drilling					
Total	13	13	...	1	1	...
III	13	13	...	1	1	...
Family 131	Directors, Managers and Working Proprietors, Construction					
Total	136	136	...	41	41	...
VI	136	136	...	41	41	...

Division, Group and Family of N. C. O. Category	Total Workers					
	Total			Urban		
	Persons	Males	Females	Persons	Males	Females
(1)	(2)	(3)	(4)	(5)	(6)	(7)
Family 132	Directors, Managers and Working Proprietors, Electricity, Gas, Water and Sanitary					
Total	2	2	...	2	2	...
IX	2	2	...	2	2	...
Family 133	Directors, Managers and Working Proprietors, Manufacturing					
Total	13	13	...	8	8	...
IV	5	5	...	...	...	...
V	8	8	...	8	8	...
Family 134	Directors, Managers and Working Proprietors, Transport and Communication					
Total	45	45	...	43	43	...
VIII	45	45	...	43	43	...
Family 135	Directors, Managers and Working Proprietors, Recreation, Entertainment and Catering Services					
Total	35	35	...	32	32	...
IX	35	35	...	32	32	...
Family 136	Directors, Managers and Working Proprietors, Other Services					
Total	23	23	...	23	23	...
IX	23	23	...	23	23	...
Family 139	Directors, Managers and Working Proprietors n.e.c.					
Total	26	25	1	23	22	1
IX	26	25	1	23	22	1

B-V—Occupational Classification by Sex of Persons at Work other than Cultivation—*Contd.*

Division, Group and Family of N. C. O. Category	Total Workers					
	Total			Urban		
	Persons	Males	Females	Persons	Males	Females
(1)	(2)	(3)	(4)	(5)	(6)	(7)
Division 2	*Clerical and Related Workers*					
Total	*3,026*	*2,832*	*194*	*1,714*	*1,695*	*19*
III	*382*	*216*	*166*	*2*	*2*	...
V	*216*	*212*	*4*	*8*	*8*	...
VI	*23*	*23*	...	*4*	*4*	...
VII	*41*	*40*	*4*	*34*	*30*	*4*
VIII	*98*	*96*	*2*	*58*	*56*	*2*
IX	*2,263*	*2,245*	*18*	*1,608*	*1,595*	*13*
GROUP 20	BOOK-KEEPERS AND CASHIERS					
Total	654	654	...	420	420	...
V	196	196	...	4	4	...
VI	1	1	...	1	1	...
VII	30	30	...	21	21	...
VIII	9	9	...	9	9	...
IX	418	418	...	385	385	...
Family 200	Book-keepers, Book-keeping and Accounts Clerks					
Total	614	614	...	382	382	...
V	196	196	...	4	4	...
VI	1	1	...	1	1	...
VII	29	29	...	20	20	...
VIII	1	1	...	1	1	...
IX	387	387	...	356	356	...
Family 201	Cashiers					
Total	26	26	...	25	25	...
VII	1	1	...	1	1	...
IX	25	25	...	24	24	...

Division, Group and Family of N. C. O. Category	Total Workers					
	Total			Urban		
	Persons	Males	Females	Persons	Males	Females
(1)	(2)	(3)	(4)	(5)	(6)	(7)
Family 202	Ticket sellers, Ticket Inspectors including Ushers and Ticket Collectors (excluding those on moving transport)					
Total	14	14	...	13	13	...
VIII	8	8	...	8	8	...
IX	6	6	...	5	5	...
GROUP 21	STENOGRAPHERS AND TYPISTS					
Total	31	31	..	30	30	...
IX	31	31	...	30	30	...
Family 210	Stenographers					
Total	6	6	...	6	6	...
IX	6	6	...	6	6	...
Family 211	Typists					
Total	25	25	...	24	24	...
IX	25	25	...	24	24	...
GROUP 22	OFFICE MACHINE OPERATORS					
Total	3	3	...	1	1	...
IX	3	3	...	1	1	...
Family 221	Punch Card Machine Operators					
Total	2	2	...	...	...	...
IX	2	2	...	...	...	...
Family 229	Office Machine Operators, n.e.c					
Total	1	1	...	1	1	...
IX	1	1	...	1	1	...

B-V—Occupational Classification by Sex of Persons at Work other than Cultivation—*Contd.*

Division, Group and Family of N. C. O. Category	Total Workers					
	Total			Urban		
	Persons	Males	Female	Persons	Males	Females
(1)	(2)	(3)	(4)	(5)	(6)	(7)
GROUP 28	CLERICAL WORKERS, MISCELLANEOUS					
Total	1,349	1,270	79	648	639	9
III	279	213	66	2	2	...
V	9	5	4	1	1	...
VI	9	9	...	3	3	...
VII	12	8	4	11	7	4
VIII	72	70	2	46	44	
IX	968	965	3	585	582	3
Family 280	General and other Ministerial Assistants and Clerks					
Total	647	594	53	344	341	3
III	50	4	46	1	1	...
V	9	5	4	1	1	...
VI	7	7	...	3	3	...
VII	1	1	...	...	...	...
VIII	60	60	...	34	34	...
IX	520	517	3	305	302	3
Family 289	Miscellaneous Office Workers including Record-Keepers, Muharrers, Despatchers, Packers and Binders of Office Papers					
Total	702	676	26	304	298	6
III	229	209	20	1	1	...
VI	2	2	...	...	...	...
VII	11	7	4	11	7	4
VIII	12	10	2	12	10	2
IX	448	448	...	280	280	...

Division, Group and Family of N. C. O. Category	Total Workers					
	Total			Urban		
	Persons	Males	Females	Persons	Males	Females
(1)	(2)	(3)	(4)	(5)	(6)	(7)
GROUP 29	UNSKILLED OFFICE WORKERS					
Total	989	874	115	615	605	10
III	103	3	100	...	...	...
V	11	11	...	3	3	...
VI	13	13	...	...	...	...
VII	2	2	...	2	2	...
VIII	17	17	...	3	3	...
IX	843	828	15	607	597	10
Family 290	Office Attendants including Peons, Messengers, Ushers, Hall Porters, Durwans, etc., n. e. c.					
Total	989	874	115	615	605	10
III	103	3	100	...	...	...
V	11	11	...	3	3	...
VI	13	13	...	...	...	...
VII	2	2	...	2	2	...
VIII	17	17	...	3	3	...
IX	843	828	15	607	597	10
Division 3	*Sales Workers*					
Total	*8,400*	*78,70*	*530*	*5,178*	*4,962*	*216*
VII	*8,400*	*7,870*	*530*	*5,178*	*4,962*	*216*
GROUP 30	WORKING PROPRIETORS, WHOLESALE AND RETAIL TRADE					
Total	6,478	6,097	381	3,568	3,435	133
VII	6,478	6,097	381	3,568	3,435	133
Family 300	Working Proprietors, Wholesale Trade					
Total	174	173	1	171	170	1
VII	174	173	1	171	170	1

B-V—Occupational Classification by Sex of Persons at Work other than Cultivation—*Contd.*

Division, Group and Family of N. C. O. Category	Total Workers					
	Total			Urban		
	Persons	Males	Females	Persons	Males	Females
(1)	(2)	(3)	(4)	(5)	(6)	(7)
Family 301	Working Proprietors, Retail Trade					
Total	6,304	5,924	380	3,397	3,265	132
VII	6,304	5,924	380	3,397	3,265	132
GROUP 31	INSURANCE AND REAL ESTATE SALESMEN, SALESMEN OF SECURITIES, AND SERVICES, AND AUCTIONEERS					
Total	143	142	1	78	77	1
VII	143	142	1	78	77	1
Family 310	Agents and Salesmen, Insurance					
Total	7	7	...	7	7	...
VII	7	7	...	7	7	...
Family 311	Agents, Brokers and Salesmen, Real Estate					
Total	18	17	1	18	17	1
VII	18	17	1	18	17	1
Family 312	Brokers and Agents, Securities and Shares					
Total	27	27	...	2	2	...
VII	27	27	...	2	2	...
Family 313	Auctioneers					
Total	91	91	...	51	51	...
VII	91	91	...	51	51	...
GROUP 32	COMMERCIAL TRAVELLERS AND MANUFACTURERS' AGENTS					
Total	93	92	1	93	92	1
VII	93	92	1	93	92	1
Family 321	Manufacturers' Agents					
Total	89	88	1	89	88	1
VII	89	88	1	89	88	1
Family 329	Commercial Travellers and Manufacturers' Agents, n. e. c.					
Total	4	4	...	4	4	...
VII	4	4	...	4	4	...

Division, Group and Family of N. C. O. Category	Total Workers					
	Total			Urban		
	Persons	Males	Females	Persons	Males	Females
(1)	(2)	(3)	(4)	(5)	(6)	(7)
GROUP 33	SALESMEN, SHOP ASSISTANTS AND RELATED WORKERS					
Total	1,674	1,527	147	1,433	1,352	81
VII	1,674	1,527	147	1,433	1,352	81
Family 330	Salesmen and Shop Assistants, Wholesale and Retail Trade					
Total	1,003	970	33	929	908	21
VII	1,003	970	33	929	908	21
Family 331	Hawkers, Pedlars and Street Vendors					
Total	631	517	114	468	408	60
VII	631	517	114	468	408	60
Family 339	Salesmen, Shop Assistants and Related Workers, n. e. c.					
Total	40	40	...	36	36	...
VII	40	40	...	36	36	...
GROUP 34	MONEY-LENDERS AND PAWN-BROKERS					
Total	12	12	...	6	6	...
VII	12	12	...	6	6	...
Family 340	Money-Lenders (including Indigenous Bankers)					
Total	12	12	...	6	6	...
VII	12	12	...	6	6	...
Division 4	*Farmers, Fishermen, Hunters, Loggers and Related Workers*					
Total	*3,344*	*2,314*	*1,080*	*706*	*546*	*160*
III	*593*	*398*	*195*	*241*	*182*	*59*
IV	*2,643*	*1,810*	*833*	*357*	*258*	*99*
IX	*108*	*106*	*2*	*108*	*106*	*2*

B–V—Occupational Classification by Sex of Persons at Work other than Cultivation—*Contd.*

Division, Group and Family of N. C. O. Category	Total Workers					
	Total			Urban		
	Persons	Males	Females	Persons	Males	Females
(1)	(2)	(3)	(4)	(5)	(6)	(7)
GROUP 40	FARMERS AND FARM MANAGERS					
Total	2,338	1,564	774	456	320	136
III	309	181	128	223	165	58
IV	2,029	1,383	646	233	155	78
Family 402	Farm Managers, Inspectors and Overseers					
Total	31	18	13	16	16	...
III	31	18	13	16	16	...
Family 404	Farmers and Farm Managers, Animals, Birds and Insects Rearing					
Total	1,879	1,321	558	258	181	77
III	65	45	20	36	33	3
IV	1,814	1,276	538	222	148	74
Family 409	Farmers and Farm Managers, n. e. c.					
Total	428	225	203	182	123	59
III	213	118	95	171	116	55
IV	215	107	108	11	7	4
GROUP 41	FARM WORKERS					
Total	555	374	181	116	101	15
III	175	119	56	12	11	1
IV	380	255	125	104	90	14
Family 411	Farm Workers, Animals, Birds and Insects Rearing					
Total	297	252	45	104	90	14
III	70	45	25	...	...	...
IV	227	207	20	104	90	14
Family 412	Gardeners (malis)					
Total	87	62	25	7	6	1
III	50	30	20	7	6	1
IV	37	32	5	...	...	...

Division, Group and Family of N. C. O. Category	Total Workers					
	Total			Urban		
	Persons	Males	Females	Persons	Males	Females
(1)	(2)	(3)	(4)	(5)	(6)	(7)
Family 415	Plantation Labourers					
Total	13	2	11	...	...	...
III	13	2	11	...	...	...
Family 419	Farm Workers, n. e. c.					
Total	158	58	100	5	5	...
III	42	42	...	5	5	...
IV	116	16	100	...	...	...
GROUP 42	HUNTERS AND RELATED WORKERS					
Total	12	4	8	...	...	...
III	12	4	8	...	...	...
Family 420	Hunters					
Total	12	4	8	...	...	...
III	12	4	8	...	...	...
GROUP 43	FISHERMEN AND RELATED WORKERS					
Total	5	5	...	5	5	...
III	5	5	...	5	5	...
Family 439	Fishermen and Related Workers, n. e. c.					
Total	5	5	...	5	5	...
III	5	5	...	5	5	...
GROUP 44	LOGGERS AND OTHER FORESTRY WORKERS					
Total	434	367	67	129	120	9
III	92	89	3	1	1	...
IV	234	172	62	20	13	7
IX	108	106	2	108	106	2
Family 440	Forest Rangers and Related Workers					
Total	41	41	...	...	...	...
III	41	41	...	...	...	...

B-V—Occupational Classification by Sex of Persons at Work other than Cultivation—*Contd.*

Division, Group and Family of N. C. O. Category	Total Workers					
	Total			Urban		
	Persons	Males	Females	Persons	Males	Females
(1)	(2)	(3)	(4)	(5)	(6)	(7)
Family 441	Harvesters and Gatherers of Forest Products including Lac (except logs)					
Total	211	159	52	...	...	...
IV	211	159	52	...	...	...
Family 442	Log Fellers and Wood Cutters					
Total	98	95	3	49	49	...
III	47	47	...	1	1	...
IV	3	...	3	...	...	...
IX	48	48	...	48	48	...
Family 443	Charcoal Burners and Forest Product Processers					
Total	80	71	9	80	71	9
IV	20	13	7	20	13	7
IX	60	58	2	60	58	2
Family 449	Loggers and Other Forestry Workers, n. e. c.					
Total	4	1	3	...	...	...
III	4	1	3	...	...	...
Division 5	*Miners, Quarrymen and Related Workers*					
Total	*296*	*202*	*94*	*51*	*50*	*1*
III	*296*	*202*	*94*	*51*	*50*	*1*
GROUP 50	MINERS AND QUARRYMEN					
Total	285	191	94	51	50	1
III	285	191	94	51	50	1
Family 501	Quarrymen					
Total	234	141	93	...	...	...
III	234	141	93	...	...	...
Family 503	Shot Firers					
Total	50	50	...	50	50	...
III	50	50	...	50	50	...
Family 509	Miners and Quarrymen, n. e. c.					
Total	1	...	1	1	..	1
III	1	...	1	1	...	1

Division, Group and Family of N. C. O. Category	Total Workers					
	Total			Urban		
	Persons	Males	Females	Persons	Males	Females
(1)	(2)	(3)	(4)	(5)	(6)	(7)
GROUP 59	MINERS, QUARRYMEN AND RELATED WORKERS, N. E. C.					
Total	11	11	...	...	...	...
III	11	11	...	...	...	...
Family 590	Miners, Quarrymen and Related Workers, n. e. c.					
Total	11	11	...	...	...	...
III	11	11	...	...	...	...
Division 6	*Workers in Transport and Communication Occupations*					
Total	*1,357*	*1,347*	*10*	*879*	*879*	...
VIII	*1,340*	*1,330*	*10*	*879*	*879*	...
IX	*17*	*17*	...	...	...	...
GROUP 61	DECK AND ENGINE-ROOM RATINGS (SHIP), BARGE CREWS AND BOATMEN					
Total	29	29	...	13	13	...
VIII	29	29	...	13	13	...
Family 610	Deck Ratings (Ship), Barge Crews and Boatmen					
Total	29	29	...	13	13	...
VIII	29	29	...	13	13	...
GROUP 63	DRIVERS AND FIREMEN, RAILWAY ENGINE					
Total	25	25	...	1	1	...
VIII	25	25	...	1	1	...
Family 630	Drivers					
Total	4	4	...	1	1	...
VIII	4	4	...	1	1	...
Family 631	Firemen					
Total	21	21	...	...	...	...
VIII	21	21	...	...	...	...

B-V—Occupational Classification by Sex of Persons at Work other than Cultivation—*Contd.*

Division, Group and Family of N. C. O. Category	Total Workers					
	Total			Urban		
	Persons	Males	Females	Persons	Males	Females
(1)	(2)	(3)	(4)	(5)	(6)	(7)
GROUP 64	DRIVERS, ROAD TRANSPORT					
Total	841	833	8	692	692	...
VIII	833	825	8	692	692	...
IX	8	8	...	...	...	...
Family 641	Motor Vehicle and Motor Cycle Drivers					
Total	311	311	...	234	234	...
VIII	303	303	...	234	234	...
IX	8	8	...	...	...	...
Family 642	Cycle Rickshaw Drivers and Rickshaw Pullers					
Total	185	185	...	182	182	...
VIII	185	185	...	182	182	...
Family 643	Animal Drawn Vehicle Drivers					
Total	324	316	8	256	256	...
VIII	324	316	8	256	256	...
Family 649	Drivers, Road Transport, n.e.c. (including Palki and Doli Bearers)					
Total	21	21	...	20	20	...
VIII	21	21	...	20	20	...
GROUP 65	CONDUCTORS, GUARDS AND BRAKESMEN (RAILWAY)					
Total	2	2	...	...	...	...
VIII	2	2	...	...	...	...
Family 651	Guards					
Total	2	2	...	...	...	...
VIII	2	2	...	...	...	...

Division, Group and Family of N. C.O. Category	Total Workers					
	Total			Urban		
	Persons	Males	Females	Persons	Males	Females
(1)	(2)	(3)	(4)	(5)	(6)	(7)
GROUP 66	INSPECTORS, SUPERVISORS, TRAFFIC CONTROLLERS AND DESPATCHERS, TRANSPORT					
Total	54	54	...	30	30	...
VIII	54	54	...	30	30	...
Family 660	Inspectors, Supervisors and Station Masters					
Total	9	9	...	2	2	...
VIII	9	9	...	2	2	...
Family 662	Signalmen and Pointsmen					
Total	45	45	...	28	28	...
VIII	45	45	...	28	28	...
GROUP 67	TELEPHONE, TELEGRAPH AND RELATED TELE-COMMUNICATION OPERATORS					
Total	21	21	...	13	13	...
VIII	21	21	...	13	13	...
Family 670	Telephone Operators					
Total	4	4	...	4	4	...
VIII	4	4	...	4	4	...
Family 671	Telegraphists and Signallers					
Total	12	12	...	4	4	...
VIII	12	12	...	4	4	...
Family 672	Radio Communication and Wireless Operators					
Total	1	1	...	1	1	...
VIII	1	1	...	1	1	...
Family 679	Telephone, Telegraph and Related Tele-communication Operators, n.e.c.					
Total	4	4	...	4	4	...
VIII	4	4	...	4	4	...

B-V—Occupational Classification by Sex of Persons at Work other than Cultivation—*Contd.*

Division, Group and Family of N. C. O. Category	Total Workers					
	Total			Urban		
	Persons	Males	Females	Persons	Males	Females
(1)	(2)	(3)	(4)	(5)	(6)	(7)
GROUP 68	POSTMEN AND MESSENGERS					
Total	111	111	...	32	32	...
VIII	102	102	...	32	32	...
IX	9	9	...	...	...	...
Family 680	Postmen					
Total	91	91	...	27	27	...
VIII	91	91	...	27	27	...
Family 681	Messengers (including Dak Peons)					
Total	20	20	...	5	5	...
VIII	11	11	...	5	5	...
IX	9	9	...	...	...	...
GROUP 69	WORKERS IN TRANSPORT AND COMMUNICATION OCCUPATIONS, N. E. C.					
Total	274	272	2	98	98	...
VIII	274	272	2	98	98	...
Family 690	Ticket sellers, and Ticket Inspectors including Ushers and Ticket Collectors on Moving Transport					
Total	8	8	...	4	4	...
VIII	8	8	...	4	4	...
Family 691	Conductors, Road Transport					
Total	85	85	...	79	79	...
VIII	85	85	...	79	79	...
Family 692	Workers in Transport Occupations, n. e. c.					
Total	137	135	2	6	6	...
VIII	137	135	2	6	6	...
Family 693	Inspectors, Traffic Controllers and Despatchers, Communication					
Total	41	41	...	7	7	...
VIII	41	41	...	7	7	...
Family 694	Workers in Communication Occupations, n. e. c.					
Total	3	3	...	2	2	...
VIII	3	3	...	2	2	...
Division 7-8	*Craftsmen, Production Process Workers, and Labourers, not elsewhere classified*					
Total	*25,843*	*21,994*	*3,849*	*8,543*	*7,688*	*855*
III	*208*	*150*	*58*	*9*	*8*	*1*
IV	*10,188*	*8,443*	*1,745*	*2,454*	*2,203*	*251*
V	*2,011*	*1,916*	*95*	*1,682*	*1,649*	*33*
VI	*1,881*	*1,770*	*111*	*932*	*886*	*46*
VII	*337*	*242*	*95*	*311*	*216*	*95*
VIII	*424*	*395*	*29*	*385*	*356*	*29*
IX	*10,794*	*9,078*	*1,716*	*2,770*	*2,370*	*400*
GROUP 70	SPINNERS, WEAVERS, KNITTERS, DYERS AND RELATED WORKERS					
Total	1,648	1,155	493	301	224	77
IV	1,592	1,105	487	266	195	71
V	56	50	6	35	29	6
Family 700	Fibre Preparers, Ginners, Cleaners, Scourers, etc.					
Total	63	61	2	25	24	1
IV	50	48	2	13	12	1
V	13	13	...	12	12	...
Family 702	Spinners, Piecers and Winders					
Total	154	29	125	15	2	13
IV	149	26	123	12	1	11
V	5	3	2	3	1	2

B-V—Occupational Classification by Sex of Persons at Work other than Cultivation—*Contd.*

Division, Group and Family of N. C. O. Category	Total Workers					
	Total			Urban		
	Persons	Males	Females	Persons	Males	Females
(1)	(2)	(3)	(4)	(5)	(6)	(7)
Family 703	Warpers and Sizers					
Total	1	1	...	...	...	...
IV	1	1	...	...	...	...
Family 704	Drawers and Weavers					
Total	1,027	778	249	55	41	14
IV	1,013	764	249	55	41	14
V	14	14	...	...	...	...
Family 706	Bleachers, Dyers and Finishers (excluding Printers)					
Total	92	64	28	29	25	4
IV	81	53	28	21	17	4
V	11	11	...	8	8	...
Family 707	Knitters and lace Makers					
Total	62	37	25	4	2	2
IV	61	36	25	4	2	2
V	1	1	...	...	...	...
Family 708	Carpet Makers and Finishers					
Total	66	58	8	30	24	6
IV	64	56	8	28	22	6
V	2	2	...	2	2	...
Family 709	Spinners, Weavers, Knitters, Dyers and Related Workers, n. e. c.					
Total	183	127	56	143	106	37
IV	173	121	52	133	100	33
V	10	6	4	10	6	4
GROUP 71	TAILORS, CUTTERS, FURRIERS AND RELATED WORKERS					
Total	1,758	1,662	96	830	795	35
IV	1,296	1,202	94	422	389	33
V	462	460	2	408	406	2

Division, Group and Family of N. C. O. Category	Total Workers					
	Total			Urban		
	Persons	Males	Females	Persons	Males	Females
(1)	(2)	(3)	(4)	(5)	(6)	(7)
Family 710	Tailors, Dress Makers and Garment Makers					
Total	1,709	1,631	78	816	782	34
IV	1,252	1,176	76	413	381	32
V	457	455	2	403	401	2
Family 713	Upholsterers and Related Workers					
Total	3	...	3	...	...	...
IV	3	...	3	...	...	...
Family 714	Pattern makers, Markers and Cutters, Textile Products, Leather Garments and Gloves					
Total	1	...	1	1	...	1
IV	1	...	1	1	...	1
Family 715	Sewers, Embroiderers and Darners, Textile and Fur Products					
Total	12	10	2	10	10	...
IV	10	8	2	8	8	...
V	2	2	...	2	2	...
Family 719	Tailors, Cutters, Furriers and Related Workers, n.e.c.					
Total	33	21	12	3	3	...
IV	30	18	12	...	...	...
V	3	3	...	3	3	...
GROUP 72	LEATHER CUTTERS, LASTERS AND SEWERS (EXCEPT GLOVES AND GARMENTS) AND RELATED WORKERS					
Total	1,143	1,104	39	799	774	25
IV	1,001	962	39	657	632	25
V	142	142	...	142	142	...

B-V—Occupational Classification by Sex of Persons at Work other than Cultivation—*Contd.*

Division, Group and Family of N. C. O. Category	Total Workers					
	Total			Urban		
	Persons	Males	Females	Persons	Males	Females
(1)	(2)	(3)	(4)	(5)	(6)	(7)
Family 720	Shoe makers and Shoe repairers					
Total	1,047	1,024	23	716	700	16
IV	908	885	23	577	561	16
V	139	139	...	139	139	...
Family 721	Cutters, Lasters, Sewers, Footwear and Related Workers					
Total	15	5	10	8	3	5
IV	13	3	10	6	1	5
V	2	2	...	2	2	...
Family 722	Harness and Saddle Makers					
Total	6	4	2	5	4	1
IV	6	4	2	5	4	1
Family 729	Leather Cutters, Lasters and Sewers (Except Gloves and Garments) and Related Workers, n.e.c.					
Total	75	71	4	70	67	3
IV	74	70	4	69	66	3
V	1	1	...	1	1	...
GROUP 73	FURNACEMEN, ROLLERS, DRAWERS; MOULDERS AND RELATED METAL MAKING AND TREATING WORKERS					
Total	515	456	59	120	116	4
IV	480	421	59	86	82	4
V	35	35	...	34	34	...
Family 733	Blacksmiths, Hammersmiths and Forgemen					
Total	513	454	59	118	114	4
IV	478	419	59	84	80	4
V	35	35	...	34	34	...

Division, Group and Family of N. C. O. Category	Total Workers					
	Total			Urban		
	Persons	Males	Females	Persons	Males	Females
(1)	(2)	(3)	(4)	(5)	(6)	(7)
Family 739	Furnacemen, Rollers, Drawers, Moulders and Related Metal-making and Treating Workers, n. e. c.					
Total	2	2	...	2	2	..
IV	2	2	...	2	2	...
GROUP 74	PRECISION INSTRUMENT MAKERS, WATCH MAKERS, JEWELLERS AND RELATED WORKERS					
Total	891	889	2	398	397	1
IV	728	726	2	251	250	1
V	161	161	...	147	147	...
VII	2	2	...	...	...	...
Family 740	Precision Instrument Makers, Watch and Clock Makers and Repairmen					
Total	14	14	...	12	12	...
IV	2	2	...	...	...	...
V	12	12	...	12	12	...
Family 741	Jewellers, Goldsmiths and Silversmiths					
Total	867	865	2	376	375	1
IV	726	724	2	251	250	1
V	139	139	...	125	125	...
VII	2	2	...	...	...	...
Family 742	Jewellery Engravers					
Total	10	10	...	10	10	...
V	10	10	...	10	10	...

B-V—Occupational Classification by Sex of Persons at Work other than Cultiva tion—*Contd.*

Division, Group and Family of N. C. O. Category	Total Workers					
	Total			Urban		
	Persons	Males	Females	Persons	Males	Females
(1)	(2)	(3)	(4)	(5)	(6)	(7)
GROUP 75	TOOL-MAKERS, MACHINISTS, PLUMBERS, WELDERS, PLATERS AND RELATED WORKERS					
Ttoal	395	382	13	268	265	3
IV	168	155	13	56	56	3
V	188	188	...	172	172	...
VI	4	4	...	4	4	...
VIII	1	1	...	...	...	...
IX	34	34	...	33	33	...
Family 750	Fitter-Machinists, Tool-makers and Machine Tool Setters					
Total	4	4	...	3	3	...
IV	1	1	...	...	...	...
V	3	3	...	3	3	...
Family 751	Machine Tool Operators					
Total	25	25	...	25	25	...
V	10	10	...	10	10	...
IX	15	15	...	15	15	...
Family 752	Fitter-Assemblers and Machine Erectors (Except Electrical and Precision Instrument Fitter-Assemblers)					
Total	3	3	...	3	3	...
IX	3	3	...	3	3	...
Family 753	Mechanics-Repairmen (Except Electrical and precision Instrument Repairmen)					
Total	241	228	13	153	150	3
IV	91	78	13	20	17	3
V	149	149	...	133	133	...
VIII	1	1	...	...	...	...

Division, Group and Family of N. C. O. Category	Total Workers					
	Total			Urban		
	Persons	Males	Females	Persons	Males	Females
(1)	(2)	(3)	(4)	(5)	(6)	(7)
Family754	Sheet metal Workers					
Total	59	59	...	40	40	...
IV	50	50	...	31	31	...
V	9	9	...	9	9	...
Family 755	Plumbers and Pipe Fitters					
Total	16	16	...	15	15	...
VI	4	4	...	4	4	...
IX	12	12	...	11	11	...
Family 756	Welders and Flame Cutters					
Total	14	14	...	11	11	...
IV	9	9	...	6	6	...
V	5	5	...	5	5	...
Family 757	Metal Plate and Structural Metal Workers					
Total	4	4	...	1	1	...
IV	3	3	...	...	...	...
V	1	1	...	1	1	...
Family 758	Electro-Platers Dip Platers and Related Workers					
Total	4	4	...	1	1	...
IV	3	3	...	...	...	...
V	1	1	...	1	1	...
Family 759	Tool-Makers, Machinists, Plumbers, Welders, Platers and Related Workers, n. e. c. (Including Metal-engravers other than printing)					
Total	25	25	..	16	16	...
IV	11	11	...	2	2	...
V	10	10	...	10	10	
IX	4	4	...	4	4	...

B-V—Occupational Classification by Sex of Persons at Work other than Cultivation—*Contd.*

Division, Group and Family of N. C. O. Category	Total Workers					
	Total			Urban		
	Persons	Males	Females	Persons	Males	Females
(1)	(2)	(3)	(4)	(5)	(6)	(7)
GROUP 76	ELECTRICIANS AND RELATED ELECTRICAL AND ELECTRONICS WORKERS					
Total	51	51	...	34	34	...
V	6	6	...	6	6	..
VI	8	8	...	4	4	...
VIII	2	2	...	...	...	...
IX	35	35	...	24	24	...
Family 760	Electricians, Electrical Repairmen and Related Electrical Workers					
Total	8	8	...	8	8	...
V	1	1	...	1	1	...
VI	4	4	...	4	4	...
IX	3	3	...	3	3	...
Family 761	Electrical and Electronics Fitters					
Total	10	10	...	10	10	...
V	3	3	...	3	3	...
IX	7	7	...	7	7	...
Family 764	Linemen and Cable Jointers					
Total	5	5	...	...	...	...
VI	4	4	...	...	...	...
VIII	1	1	...	...	...	...
Family 769	Electricians and Related Electrcial and Electronics Workers, n. e. c.					
Total	28	28	...	16	16	...
V	2	2	...	2	2	...
VIII	1	1	...	...	...	...
IX	25	25	...	14	14	...

Division, Group and Family of N. C. O. Category	Total Workers					
	Total			Urban		
	Persons	Males	Females	Persons	Males	Females
(1)	(2)	(3)	(4)	(5)	(6)	(7)
GROUP 77	CARPENTERS, JOINERS, CABINET MAKERS, COOPERS AND RELATED WORKERS					
Total	1,424	1,402	22	387	387	...
IV	1,244	1,231	13	231	231	...
V	180	171	9	156	156	...
Family 770	Carpenters, Joiners, Pattern Makers (Wood)					
Total	1,147	1,125	22	277	277	...
IV	1,025	1,012	13	175	175	...
V	122	113	9	102	102	...
Family 772	Sawyers and Wood Working Machinists					
Total	18	18	...	11	11	...
IV	4	4	...	1	1	...
V	14	14	...	10	10	...
Family 773	Coach and Body Builders					
Total	91	91	...	3	3	...
IV	89	89	..	1	1	...
V	2	2	...	2	2	...
Family 774	Cart Builders and Wheel Wrights					
Total	162	162	...	94	94	...
IV	122	122	...	54	54	...
V	40	40	...	40	40	...
Family 779	Carpenters, Joiners, Cabinet Makers, Coopers and Related Workers, n. e. c.					
Total	6	6	...	2	2	...
IV	4	4	...	...	...	...
V	2	2	...	2	2	...

B-V—Occupational Classification by Sex of Persons at Work other than Cultivation—*Contd.*

Division, Group and Family of N. C. O. Category	Total Workers					
	Total			Urban		
	Persons	Males	Females	Persons	Males	Females
(1)	(2)	(3)	(4)	(5)	(6)	(7)
GROUP 78	PAINTERS AND PAPER HANGERS					
Total	10	10	...	10	10	...
V	1	1	...	1	1	...
VI	9	9	...	9	9	...
Family 780	Painters and Paper Hangers					
Total	10	10	...	10	10	...
V	1	1	...	1	1	...
VI	9	9	...	9	9	...
GROUP 79	BRICKLAYERS, PLASTERERS AND CONSTRUCTION WORKERS, N. E. C.					
Total	1,093	1,057	36	489	486	3
IV	30	14	16	7	7	...
V	20	19	1	20	19	1
VI	1,043	1,024	19	462	460	2
Family 790	Stone cutters, Stone Carvers and Stone Dressers					
Total	32	16	16	9	9	...
IV	30	14	16	7	7	...
V	2	2	...	2	2	...
Family 791	Bricklayers, Plasterers, Masons					
Total	949	946	3	435	434	1
VI	949	946	3	435	434	1
Family 792	Glaziers					
Total	5	5	...	5	5	...
V	5	5	...	5	5	...
Family 794	Hut Builders and Thatchers					
Total	1	1	...	1	1	...
VI	1	1	...	1	1	...
Family 795	Well Diggers					
Total	1	1	...	1	1	...
VI	1	1	...	1	1	...
Family 799	Bricklayers, Plasterers and Construction Workers, n. e. c.					
Total	105	88	17	38	36	2
V	13	12	1	13	12	1
VI	92	76	16	25	24	1
GROUP 80	COMPOSITORS, PRINTERS, ENGRAVERS, BOOK-BINDERS AND RELATED WORKERS					
Total	32	32	...	28	28	...
IV	9	9	...	5	5	...
V	23	23	...	23	23	...
Family 801	Compositors					
Total	12	12	...	12	12	...
V	12	12	...	12	12	...
Family 803	Printers (Paper)					
Total	7	7	...	7	7	...
V	7	7	...	7	7	...
Family 804	Printers (Textile)					
Total	4	4	...	1	1	...
IV	3	3	...	...	...	...
V	1	1	...	1	1	...

B-V—Occupational Classification by Sex of Persons at Work other than Cultivation—*Contd.*

Division, Group and Family of N. C. O. Category	Total Workers					
	Total			Urban		
	Persons	Males	Females	Persons	Males	Females
(1)	(2)	(3)	(4)	(5)	(6)	(7)
Family 808	Book-Binders					
Total	7	7	...	6	6	...
IV	6	6	...	5	5	...
V	1	1	...	1	1	...
Family 809	Compositers, Printers, Engravers, Book-Binders and Related Workers, n. e. c.					
Total	2	2	...	2	2	...
V	2	2	...	2	2	...
GROUP 81	POTTERS, KILNMEN, GLASS AND CLAY FORMERS AND RELATED WORKERS					
Total	1,166	898	268	134	93	41
IV	984	765	219	125	85	40
V	182	133	49	9	8	1
Family 810	Furnacemen, Kilnmen and Ovenmen					
Total	91	76	15	1	1	...
IV	20	18	2	1	1	...
V	71	58	13	...	...	...
Famliy 811	Potters and Related Clay Formers					
Total	978	749	229	111	74	37
IV	947	734	213	107	71	36
V	31	15	16	4	3	1
Family 812	Blowers and Benders, Glass					
Total	30	30	...	...	...	...
V	30	30	...	...	...	...
Family 813	Moulders and Pressers, Glass					
Total	37	17	20	...	...	...
V	37	17	20	...	...	...

Division, Group and Family of N. C. O. Category	Total Workers					
	Total			Urban		
	Persons	Males	Females	Persons	Males	Females
(1)	(2)	(3)	(4)	(5)	(6)	(7)
Family 814	Grinders, Cutters, Decorators and Finishers					
Total	1	1	...	1	1	...
IV	1	1	...	1	1	...
Family 819	Potters, Kilnmen, Glass and Clay Formers and Related Workers, n. e. c.					
Total	29	25	4	21	17	4
IV	16	12	4	16	12	4
V	13	13	...	5	5	...
GROUP 82	MILLERS, BAKERS, BREWMASTERS AND RELATED FOOD AND BEVERAGE WORKERS					
Total	1,543	1,170	373	543	478	65
IV	1,206	839	367	223	164	59
V	337	331	6	320	314	6
Family 820	Millers, Pounders, Huskers and Parchers, Grains and Related Food Workers					
Total	853	701	152	346	331	15
IV	570	424	146	80	71	9
V	283	277	6	266	260	6
Family 821	Crushers and Pressers, Oil Seeds					
Total	412	213	199	90	51	39
IV	407	208	199	85	46	39
V	5	5	...	5	5	...
Family 823	Khandsari, Sugar and Gur Makers					
Total	7	7	...	...	...	...
IV	7	7	...	...	...	...
Family 824	Bakers, Confectioners, Candy and Sweetmeat Makers					
Total	249	227	22	85	74	11
IV	215	193	22	51	40	11
V	34	34	...	34	34	...

B-V—Occupational Classification by Sex of Persons at Work other than Cultivation—*Contd.*

Division, Group and Family of N. C. O. Category	Total Workers					
	Total			Urban		
	Persons	Males	Females	Persons	Males	Females
(1)	(2)	(3)	(4)	(5)	(6)	(7)
Family 829	Millers, Bakers, Brewmasters and and Beverage Workers, n. e. e.			Related Food		
Total	22	22	...	22	22	...
IV	7	7	...	7	7	..
V	15	15	...	15	15	...
GROUP 83	CHEMICAL AND RELATED PROCESS WORKERS					
Total	135	113	22	126	104	22
IV	84	70	14	75	61	14
V	51	43	8	51	43	8
Family 833	Paper Pulp Preparers					
Total	12	12	...	11	11	...
IV	12	12	...	11	11	...
Family 834	Paper Makers					
Total	110	92	18	108	90	18
IV	61	51	10	59	49	10
V	49	41	8	49	41	8
Family 839	Chemical and Related Process Workers, n. e. c.					
Total	13	9	4	7	3	4
IV	11	7	4	5	1	4
V	2	2	...	2	2	...
GROUP 84	TOBACCO PREPARERS AND PRODUCTS MAKERS					
Total	5	5	...	4	4	...
IV	3	3	...	3	3	...
V	1	1	...	1	1	...
VII	1	1	...	...	...	...

Division, Group and Family of N. C. O. Category	Total Workers					
	Total			Urban		
	Persons	Males	Females	Persons	Males	Females
(1)	(2)	(3)	(4)	(5)	(6)	(7)
Family 840	Gurers, Graders and Blenders, Tobacco					
Total	4	4	...	4	4	...
IV	3	3	...	3	3	...
V	1	1	...	1	1	...
Family 849	Tobacco Preparers and Product Makers, n. e. c.					
Total	1	1	...	...	...	...
VII	1	1	...	...	...	...
GROUP 85	CRAFTSMEN AND PRODUCTION PROCESS WORKERS, N. E. C.					
Total	1,465	984	481	85	85	...
III	59	2	57	...	...	...
IV	1,360	939	421	42	42	...
V	46	43	3	43	43	...
Family 850	Basketry Weavers and Related Workers					
Total	1,070	794	276	39	39	...
IV	1,038	762	276	7	7	..
V	32	32	...	32	32	...
Family 851	Tyre Builders, Vulcanisers and Related Rubber Products Makers					
Total	3	3	...	3	3	...
V	3	3	...	3	3	...
Family 853	Tanners, Fellmongers, Pelt Dressers and Related Workers					
Total	181	153	28	24	24	...
III	17	2	15	...	...	...
IV	163	150	13	23	23	...
V	1	1	...	1	1	..

B-V—Occupational Classification by Sex of Persons at Work other than Cultivation—*Contd.*

Division, Group and Family of N. C. O. Category	Total Workers					
	Total			Urban		
	Persons	Males	Females	Persons	Males	Females
(1)	(2)	(3)	(4)	(5)	(6)	(7)
Family 854	Photographic Dark Room Workers					
Total	4	4	...	...	...	...
IV	4	4	...	...	...	...
Family 855	Makers of Musical Instruments and Related Workeks					
Total	7	7	...	4	4	...
IV	4	4	...	1	1	...
V	3	3	...	3	3	...
Family 856	Paper Products Makers					
Total	11	11	...	11	11	...
IV	9	9	...	9	9	...
V	2	2	...	2	2	...
Family 859	Crafismen and Production Process Workers, n.e.c.					
Total	189	12	177	4	4	...
III	42	...	42	...	...	...
IV	142	10	132	2	2	...
V	5	2	3	2	2	...
GROUP 86	TESTERS, PACKERS, SORTERS AND RELATED WORKERS					
Total	28	28	...	...	...	...
VII	23	23	...	...	...	...
VIII	2	2	...	...	...	...
IX	3	3	..	...	...	...
Family 860	Checkers, Testers, Sorters, Weighers and Counters					
Total	25	25	...	...	...	...
VII	23	23	...	...	...	...
VIII	1	1	...	..	...	...
IX	1	1	...	...	...	...

Division, Group and Family of N. C. O. Category	Total Workers					
	Total			Urban		
	Persons	Males	Females	Persons	Males	Females
(1)	(2)	(3)	(4)	(5)	(6)	(7)
Family 861	Packers, Labellers and Related Workers					
Total	3	3	...	...	...	...
VIII	1	1	...	...	...	...
IX	2	2	...	...	...	...
GROUP 87	STATIONARY ENGINE AND EXCAVATING AND LIFTING EQUIPMENT QPERATQRS AND RELATED WORKERS					
Total	61	61	...	61	61	...
V	54	54	...	54	54	...
VI	4	4	...	4	4	...
VIII	3	3	...	3	3	...
Family 871	Boilermen and Firemen					
Total	1	1	..	1	1	...
VIII	1	1	...	1	1	...
Family 873	Riggers and Cable Splicers					
Total	2	2	...	2	2	...
VI	1	1	...	1	1	...
VIII	1	1	...	1	1	...
Family 876	Oilers and Greasers, Stationary Engines, Motor Vehicle and Related Equipment					
Total	54	54	..	54	54	...
V	54	54	...	54	54	...
Family 879	Stationary Engine and Excavating and Lifting Equipment Operators and Related Workers, n. e. c.					
Total	4	4	..	4	4	...
VI	3	3	...	3	3	...
VIII	1	1	...	1	1	...

B-V—Occupational Classification by Sex of Persons at Work other than Cultivation—*Contd.*

Division, Group and Family of N. C. O. Category	Total Workers					
	Total			Urban		
	Persons	Males	Females	Persons	Males	Females
(1)	(2)	(3)	(4)	(5)	(6)	(7)
GROUP 89	LABOURERS, N. E..C.					
Total	12,480	10,535	1,945	3,926	3,347	579
III	149	148	1	9	8	1
IV	3	2	1	2	1	1
V	66	55	11	60	51	9
VI	813	721	92	449	405	44
VII	311	216	95	311	216	95
VIII	416	387	29	382	353	29
IX	10,722	9,006	1,716	2,713	2,313	400
Family 890	Loaders and Unloaders					
Total	642	621	21	457	436	21
III	140	140	...	...	...	...
VI	4	4	...	4	4	...
VII	55	46	9	55	46	9
VIII	139	138	1	120	119	1
IX	304	293	11	278	267	11
Family 899	Labourers, n. e. c.					
Total	11,838	9,914	1,924	3,469	2,911	558
III	9	8	1	9	8	1
IV	3	2	1	2	1	1
V	66	55	11	60	51	9
VI	809	717	92	445	401	44
VII	256	170	86	256	170	86
VIII	277	249	28	262	234	28
IX	10,418	8,713	1,705	2,435	2,046	389

Division, Group and Family of N. C. O. Category	Total Workers					
	Total			Urban		
	Persons	Males	Females	Persons	Males	Females
(1)	(2)	(3)	(4)	(5)	(6)	(7)
Division 9	*Service, Sport and Recreation Workers*					
Total	*9,251*	*6,731*	*2,520*	*3,361*	*2,873*	*488*
III	*67*	*57*	*10*	*1*	*1*	...
V	*7*	*7*	...	*7*	*7*	...
VI	*9*	*9*	...	*6*	*6*	...
VII	*26*	*24*	*2*	*24*	*22*	*2*
VIII	*41*	*41*	...	*28*	*28*	...
IX	*9,101*	*6,593*	*2,508*	*3,295*	*2,809*	*486*
GROUP 90	FIRE FIGHTERS, POLICEMEN, GUARDS AND RELATED WORKERS					
Total	2,009	2,007	2	1,023	1,022	1
III	2	2	...	1	1	...
V	7	7	...	7	7	...
VI	9	9	...	6	6	...
VII	19	19	...	17	17	...
VIII	19	19	...	19	19	...
IX	1,953	1,951	2	973	972	1
Family 901	Police Constables, Investigators and Related Workers					
Total	1,149	1,147	2	507	506	1
IX	1,149	1,147	2	507	506	1
Family 902	Customs Examiners, Patrollers and Related Workers					
Total	1	1	...	1	1	...
IX	1	1	..	1	1	..

B-V—Occupational Classification by Sex of Persons at Work other than Cultivation—*Contd.*

Division, Group and Family of N. C. O. Category	Total Workers					
	Total			Urban		
	Persons	Males	Females	Persons	Males	Females
(1)	(2)	(3)	(4)	(5)	(6)	(7)
Family 903	Watchmen and Chaukidars					
Total	626	626	...	285	285	...
III	2	2	...	1	1	...
V	7	7	...	7	7	...
VI	9	9	...	6	6	...
VII	19	19	...	17	17	...
VIII	14	14	...	14	14	...
IX	575	575	...	240	240	...
Family 909	Fire Fighters, Policemen, Guards and Related Workers, n. e. c.					
Total	233	233	...	230	230	...
VIII	5	5	...	5	5	...
IX	228	228	...	225	225	...
GROUP 91	HOUSE KEEPERS, COOKS, MAIDS AND RELATED WORKERS					
Total	786	685	101	633	554	79
IX	786	685	101	633	554	79
Family 910	House Keepers, Matrons, Stewards (Domestic and Institutional)					
Total	63	40	23	61	38	23
IX	63	40	23	61	38	23
Family 911	Cooks, Cook-Bearers (Domestic and Institutional)					
Total	212	167	45	172	134	38
IX	212	167	45	172	134	38
Family 912	Butlers, Bearers, Waiters, Maids and Other Servants (Domestic)					
Total	340	316	24	230	220	10
IX	340	316	24	230	220	10

Division, Group and Family of N. C. O. Category	Total Workers					
	Total			Urban		
	Persons	Males	Females	Persons	Males	Females
(1)	(2)	(3)	(4)	(5)	(6)	(7)
Family 913	Ayas, Nurse-maids					
Total	4	...	4	3	...	3
IX	4	...	4	3	..	3
Family 919	House Keepers, Cooks, Maids and Related Workers, n. e. c.					
Total	167	162	5	167	162	5
IX	167	162	5	167	162	5
GROUP 92	WAITERS, BARTENDERS AND RELATED WORKERS					
Total	13	12	1	13	12	1
IX	13	12	1	13	12	1
Family 920	Waiters, Bartenders and Related Workers (Institutional)					
Total	13	12	1	13	12	1
IX	13	12	1	13	12	1
GROUP 93	BUILDING CARE-TAKERS, CLEANERS AND RELATED WORKERS					
Total	3,175	2,134	1,041	954	680	274
III	65	55	10	...	...	...
VII	7	5	2	7	5	2
VIII	22	22	...	9	9	...
IX	3,081	2,052	1,029	938	666	272
Family 931	Cleaners, Sweepers and Watermen					
Total	3,175	2,134	1,041	954	680	274
III	65	55	10	...	...	...
VII	7	5	2	7	5	2
VIII	22	22	...	9	9	...
IX	3,081	2,052	1,029	938	666	272

B-V—Occupational Classification by Sex of Persons at Work other than Cultivation—*Contd.*

Division, Group and Family of N. C. O. Category	Total Workers					
	Total			Urban		
	Persons	Males	Females	Persons	Males	Females
(1)	(2)	(3)	(4)	(5)	(6)	(7)
GROUP 94	BARBERS, HAIRDRESSERS, BEAUTICIANS AND RELATED WORKERS					
Total	1,094	1,078	16	299	290	9
IX	1,094	1,078	16	299	290	9
Family 940	Barbers, Hairdressers, Beauticians and Related Workers					
Total	1,094	1,078	16	299	290	9
IX	1,094	1,078	16	299	290	9
GROUP 95	LAUNDERERS, DRY-CLEANERS AND PRESSERS					
Total	1,360	730	630	378	257	121
IX	1,360	730	630	378	257	121
Family 950	Laundrymen, Washermen and Dhobies					
Total	1,359	730	629	377	257	120
IX	1,359	730	629	377	257	120
Family 951	Dry-cleaners and Pressers					
Total	1	...	1	1	...	1
IX	1	...	1	1	...	1
GROUP 96	ATHLETES, SPORTSMEN AND RELATED WORKERS					
Total	2	2	...	...	...	...
IX	2	2	...	...	...	...
Family 960	Athletes, Sportsmen and Related Workers					
Total	2	2	...	...	...	...
IX	2	2	...	...	...	...

Division, Group and Family of N. C. O. Category	Total Workers					
	Total			Urban		
	Persons	Males	Females	Persons	Males	Females
(1)	(2)	(3)	(4)	(5)	(6)	(7)
GROUP 97	PHOTOGRAPHRES AND RELATED CAMERA OPERATORS					
Total	5	5	...	5	5	...
IX	5	5	...	5	5	...
Family 979	Other Photographers.					
Total	5	5	...	5	5	...
IX	5	5	...	5	5	...
GROUP 99	SERVICE, SPORT AND RECREATION WORKERS, N. E. C.					
Total	807	78	729	56	53	3
IX	807	78	729	56	53	3
Family 999	Service, Sport, and Recreation Workers, n. e. c.					
Total	807	78	729	56	53	3
IX	807	78	729	56	53	3
Division X	*Workers not Classifiable by Occupation*					
Total	*246*	*237*	*9*	*19*	*14*	*5*
IV	*2*	*1*	*1*	...	...	...
VI	*3*	*3*	...	...	...	...
VIII	*32*	*32*	...	...	...	...
IX	*209*	*201*	*8*	*19*	*14*	*5*
GROUP X8	WORKERS REPORTING OCCUPATION UNIDENTIFIABLE OR UNCLASSIFIABLE					
Total	98	93	5	17	12	5
IX	98	93	5	17	12	5

B-V—Occupational Classification by Sex of Persons at Work other than Cultivation—*Concld.*

Division, Group and Family of N. C. O. Category	Total Workers					
	Total			Urban		
	Persons	Males	Females	Persons	Males	Females
(1)	(2)	(3)	(4)	(5)	(6)	(7)
Family X80	Workers reporting Occupation or Unclassifiable			Unidentifiable		
Total	98	93	5	17	12	5
IX	98	93	5	17	12	5
GROUP X9	WORKERS NOT REPORTING OCCUPATION					
Total	148	144	4	2	2	...
IV	2	1	1	...	...	...
VI	3	3	...	...	...	...
VIII	32	32	...	...	...	...
IX	111	108	3	2	2	...

Division, Group and Family of N. C.O. Catcgory	Total Workers					
	Total			Urban		
	Persons	Males	Females	Persons	Males	Females
(1)	(2)	(3)	(4)	(5)	(6)	(7)
Family X90	Workers not reporting Occupation					
Total	148	144	4	2	2	...
IV	2	1	1	...	...	...
VI	3	3	...	...	...	...
VIII	32	32	...	...	...	...
IX	111	108	3	2	2	...

N. C. O.—National Classification of Occupations

B-V—Occupational Classification by Sex of Persons at Work other than Cultivation by Tahsils (Rural only)

Division No. of N. C. O. Category	Total Workers		
	Persons	Males	Females
(1)	(2)	(3)	(4)
	DISTRICT RURAL		
ALL DIVISIONS			
Total	**34,515**	**27,532**	**6,983**
III	1,305	793	512
IV	10,028	7,799	2,229
V	539	472	67
VI	1,082	1,017	65
VII	3,264	2,950	314
VIII	587	577	10
IX	17,710	13,924	3,786
Division 0	*Professional, Technical and Related Workers*		
Total	**2,295**	**1,823**	**472**
III	51	1	50
IV	1	1	..
V	2	1	1
VI	13	13	...
VII	4	4	...
IX	2,224	1,803	421
Division 1	*Administrative, Executive, and Managerial Workers*		
Total	**908**	**889**	**19**
III	12	12	...
IV	5	5	...
VI	95	95	...
VIII	2	2	...
IX	794	775	19
Division 2	*Clerical and Related Workers*		
Total	**1,312**	**1,137**	**175**
III	380	214	166
V	208	204	4
VI	19	19	...
VII	10	10	...
VIII	40	40	...
IX	655	650	5
Division 3	*Sales Workers*		
Total	**3,222**	**2,908**	**314**
VII	3,222	2,908	314
Division 4	*Farmers, Fishermen, Hunters, Loggers and Related Workers*		
Total	**2,638**	**1,768**	**870**
III	352	216	136
IV	2,286	1,552	734
Division 5	*Miners, Quarrymen and Related Workers*		
Total	**245**	**152**	**93**
III	245	152	93
Division 6	*Workers in Transport and Communication Occupations*		
Total	**478**	**468**	**10**
VIII	461	451	10
IX	17	17	...

B-V—Occupational Classification by Sex of Persons at Work other than Cultivation by Tahsils (Rural only)—*Contd.*

Division No. of N. C. O. Category	Total Workers		
	Persons	Males	Females
(1)	(2)	(3)	(4)
	Craftsmen, Production Process-Workers and Labourers, not elsewhere classified		
Total	**17,300**	**14,306**	**2,994**
III	199	142	57
IV	7,734	6,240	1,494
V	329	267	62
VI	949	884	65
VII	26	26	...
VIII	39	39	...
IX	8,024	6,708	1,316
Division 9	*Service, Sport and Recreation Workers*		
Total	**5,890**	**3,858**	**2,032**
III	66	56	10
VI	3	3	...
VII	2	2	...
VIII	13	13	...
IX	5,806	3,784	2,022
Division X	*Workers not Classifiable by Occupation*		
Total	**227**	**223**	**4**
IV	2	1	1
VI	3	3	...
VIII	32	32	...
IX	190	187	3

JALAUN TAHSIL

Division No. of N. C. O. Category	Total Workers		
	Persons	Males	Females
(1)	(2)	(3)	(4)
ALL DIVISIONS			
Total	**12,374**	**10,019**	**2,355**
III	262	121	141
IV	3,373	2,598	775
V	263	247	16
VI	288	283	5
VII	1,382	1,282	100
VIII	149	149	...
IX	6,657	5,339	1,318
Division 0	*Professional, Technical, and Related Workers*		
Total	**1,041**	**840**	**201**
VI	7	7	...
IX	1,034	833	201
Division 1	*Administrative, Executive and Managerial Workers*		
Total	**427**	**421**	**6**
IV	1	1	...
VI	31	31	...
IX	395	389	6
Divisions 2	*Clerical and Related Workers*		
Total	**655**	**611**	**44**
III	41	...	41
V	196	196	...
VI	4	4	...
VII	2	2	...
VIII	26	26	...
IX	386	383	3
Division 3	*Sales Workers*		
Total	**1,367**	**1,267**	**100**
VII	1,367	1,267	100
Division 4	*Farmers, Fishermen, Hunters, Loggers and Related Workers*		
Total	**778**	**444**	**334**
III	160	60	100
IV	618	384	234
Division 5	*Miners, Quarrymen, and Related Workers*		
Total	**61**	**61**	...
III	61	61	...

BV— Occupational Classification by Sex of Persons at Work other than Cultivation By Tahsils (Rural only)—*Contd.*

Division No. of N. C. O. Category	Total Workers		
	Persons	Males	Females
(1)	(2)	(3)	(4)
Division 6	*Workers in Transport and Communication Occupations*		
Total	**107**	**107**	...
VIII	107	107	...
Division 7-8	*Craftsmen, Production Process Workers and Labourers, not elsewhere classified*		
Total	**4,855**	**3,860**	**995**
IV	2,754	2,213	541
V	67	51	16
VI	243	238	5
VII	11	11	...
VIII	16	16	...
IX	1,764	1,331	433
Division 9	*Service, Sport and Recreation Workers*		
Total	**3,016**	**2,341**	**675**
VII	2	2	...
IX	3,014	2,339	675
Division X	*Workers not Classifiable by Occupation*		
Total	**67**	**67**	...
VI	3	3	...
IX	64	64	...

KONCH TAHSIL

Division No. of N. C. O. Category	Total Workers		
	Persons	Males	Females
(1)	(2)	(3)	(4)
ALL DIVISIONS			
Total	**9,528**	**7,233**	**2,295**
III	541	305	236
IV	2,864	1,963	901
V	115	92	23
VI	422	381	41
VII	593	520	73
VIII	190	182	8
IX	4,803	3,790	1,013
Division 0	*Professional, Technical and Related Workers*		
Total	**540**	**401**	**139**
III	51	1	50
IV	1	1	...
VI	3	3	..
VII	1	1	...
IX	484	395	89
Division 1	*Administrative, Executive and Managerial Workers*		
Total	**198**	**193**	**5**
IV	2	2	...
VI	44	44	..
VIII	2	2	..
IX	150	145	5
Division 2	*Clerical and Related Workers*		
Total	**348**	**222**	**126**
III	234	109	125
V	4	4	...
VI	8	8	..
VII	2	2	...
VIII	8	8	...
IX	92	91	1

B-V—Occupational Classification by Sex of Persons at Work other than Cultivation by Tahsils (Rural only)—*Contd.*

Division No. of N. C. O. Category		Total Workers		
		Persons	Males	Females
(1)		(2)	(3)	(4)
Division 3	*Sales Workers*			
Total		**586**	**513**	**73**
VII		586	513	73
Division 4	*Farmers, Fishermen, Hunters, Loggers and Related Workers*			
Total		**855**	**497**	**358**
III		52	16	36
IV		803	481	322
Division 6	*Workers in Transport and Communication Occupations*			
Total		**153**	**145**	**8**
VIII		153	145	8
Division 7-8	*Craftsmen, Production Process Workers and Labourers, not elsewhere classified*			
Total		**5,771**	**4,547**	**1,224**
III		138	123	15
IV		2,058	1,479	579
V		111	88	23
VI		367	326	41
VII		4	4	...
VIII		13	13	...
IX		3,080	2,514	566
Division 9	*Service, Sport and Recreation Workers*			
Total		**1,015**	**656**	**359**
III		66	56	10
VIII		11	11	...
IX		938	589	349
Division X	*Workers not Classifiable by Occupation*			
Total		**62**	**59**	**3**
VIII		3	3	...
IX		59	56	3

ORAI TAHSIL

ALL DIVISIONS			
Total	**6,022**	**5,039**	**983**
III	296	203	93
IV	2,033	1,774	259
V	33	19	14
VI	137	137	...
VII	638	564	74
VIII	149	149	...
IX	2,736	2,193	543
Division 0	*Professional, Technical and Related Workers*		
Total	**390**	**289**	**101**
V	2	1	1
VI	2	2	...
VII	3	3	...
IX	383	283	100
Division 1	*Administrative, Executive and Managerial Workers*		
Total	**167**	**160**	**7**
III	12	12	...
IV	2	2	...
VI	20	20	...
IX	133	126	7

B-V—Occupational Classification by Sex of Persons at Work other than Cultivation by Tahsils (Rural only)

Division No. of N. C. O. Category		Total Workers		
		Persons	Males	Females
(1)		(2)	(3)	(4)
Devision 2	*Clerical and Related Workers*			
Total		**128**	**124**	**4**
III		11	11	...
V		8	4	4
VI		5	5	...
VII		6	6	...
VIII		3	3	...
IX		95	95	...
Division 3	*Sales Workers*			
Total		**618**	**544**	**74**
VII		618	544	74
Division 4	*Farmers, Fishermen, Hunters, Loggers and Related Workers*			
Total		**512**	**459**	**53**
III		74	74	..
IV		438	385	53
Division 5	*Miners, Quarrymen and Related Workers*			
Total		**181**	**88**	**93**
III		181	88	93
Division 6	*Workers in Transport and Communication Occupations*			
Total		**105**	**105**	...
VIII		105	105	...
Division 7-8	*Craftsmen, production process workers and Labourers, not elsewhere classified*			
Total		**3,286**	**2,778**	**508**
III		18	18	...
IV		1,591	1,386	205
V		23	14	9
VI		107	107	...
VII		11	11	...
VIII		10	10	...
IX		1,526	1,232	294
Division 9	*Service, Sport and Related Workers*			
Total		**592**	**450**	**142**
VI		3	3	...
VIII		2	2	...
IX		587	445	142
Division X	*Workers not Classifiable by Occupation*			
Total		**43**	**42**	**1**
IV		2	1	1
VIII		29	29	...
IX		12	12	...

KALPI TAHSIL

ALL DIVISIONS

Total	**6,591**	**5,241**	**1,350**
III	206	164	42
IV	1,758	1,464	294
V	128	114	14
VI	235	216	19
VII	651	584	67
VIII	99	97	2
IX	3,514	2,602	912
Division 0	*Professional, Technical and Related Workers*		
Total	**324**	**293**	**31**
VI	1	1	...
IX	323	292	31
Division 1	*Administrative, Executive and Managerial Workers*		
Total	**116**	**115**	**1**
IX	116	115	1

B-V—Occupational Classification by Sex of Persons at Work other than Cultivation by Tahsils (Rural only)—*Concld.*

Division No. of N. C. O. Category		Total Workers		
		Persons	Males	Females
(1)		(2)	(3)	(4)
Division 2	*Clerical and Related Workers*			
Total		**181**	**180**	**1**
III		94	94	...
VI		2	2	...
VIII		3	3	...
IX		82	81	1
Division 3	*Sales Workers*			
Total		**651**	**584**	**67**
VII		651	584	67
Division 4	*Farmers, Fishermen, Hunters, Loggers and Related Workers*			
Total		**493**	**368**	**125**
III		66	66	...
IV		427	302	125
Division 5	*Miners, Quarrymen and Related Workers*			
Total		**3**	**3**	...
III		3	3	...
Division 6	*Workers in Transport and Communication Occupations*			
Total		**113**	**111**	**2**
VIII		96	94	2
IX		17	17	...
Division 7-8	*Craftsmen, prduction process Workers and Labourers, not elsewhere classified*			
Total		**3,388**	**3,121**	**267**
III		43	1	42
IV		1,331	1,162	169
V		128	114	14
VI		232	213	19
IX		1,654	1,631	23
Division 9	*Service, Sport and Recreation Workers*			
Total		**1,267**	**411**	**856**
IX		1,267	411	856
Division X	*Workers not Classifiable by Occupation*			
Total		**55**	**55**	...
IX		55	55	...

N. C. O.—National Classification of Occupations

B-VI—Occupational Divisions of Persons at Work other than Cultivation classified by

Occupational Division No. (N. C. O.)	Age-group	Total Workers			Total Literate Workers		Literate (without educational level)		Educational Levels: Primary or Junior Basic		High School or Higher Secondary		Technical diploma not equal to degree	
		Persons	Males	Females	M	F	M	F	M	F	M	F	M	F
(1)	(2)	(3)	(4)	(5)	(6)	(7)	(8)	(9)	(10)	(11)	(12)	(13)	(14)	(15)
All Divisions	**Total**	**22,550**	**20,610**	**1,940**	**12,542**	**214**	**8,217**	**104**	**2,270**	**44**	**1,349**	**30**	**102**	**16**
	0—14	496	463	33	176	2	164	...	12	2	...	...	...	...
	15—34	11,303	10,628	675	6,916	89	4,276	41	1,355	12	873	16	45	9
	35—59	9,560	8,452	1,108	4,947	118	3,375	59	842	29	450	14	54	7
	60+	1,191	1,067	124	503	5	402	4	61	1	26	...	3	...
	Age not stated	...	...	...	...	...	..	...	...	...	...	...	...	...
0— Professional, Technical and Related Workers	**Total**	**1,662**	**1,471**	**191**	**1,066**	**111**	**218**	**27**	**163**	**35**	**212**	**14**	**98**	**16**
	0—14				...	...	...	...	...	...	...	...	...	...
	15—34				480	42	69	14	46	8	113	...	43	9
	35—59				503	68	114	12	98	27	83	14	52	7
	60+				83	1	35	1	19	...	16	...	3	...
	Age not stated				...	...	...	...	...	...	...	...	...	...
1— Administrative Executive and Managerial Workers	**Total**	**437**	**432**	**5**	**407**	**3**	**100**	...	**99**	**2**	**109**	...	**2**	...
	0—14				1	...	1	...	...	...	...	...	...	...
	15—34				178	...	39	...	34	...	42	...	2	...
	35—59				219	2	56	...	63	1	65	...	...	...
	60+				9	1	4	...	2	1	2	...	..	...
	Age not stated				...	...	...	...	...	...	...	...	...	...
2— Clerical and Related Workers	**Total**	**1,714**	**1,695**	**19**	**1,574**	**19**	**631**	**4**	**363**	...	**514**	**15**	**1**	...
	0—14				...	...	...	...	...	...	...	...	...	...
	15—34				814	16	271	1	165	...	328	15	..	...
	35—59				726	3	335	3	191	...	184	...	1	...
	60+				34	...	25	...	7	...	2	...	...	...
	Age not stated				...	...	...	...	..	..	.	..	..	..

Sex, Broad Age-groups and Educational Levels in Urban Areas Only

Educational Levels																	
Non-technical diploma not equal to degree		University degree or Post-graduate degree other than technical degree		Technical degree or diploma equal to degree or Post-graduate degree													
				Engineering		Medicine		Agriculture		Veterinary and Dairying		Technology		Teaching		Others	
M	F	M	F	M	F	M	F	M	F	M	F	M	F	M	F	M	F
(16)	(17)	(18)	(19)	(20)	(21)	(22)	(23)	(24)	(25)	(26)	(27)	(28)	(29)	(30)	(31)	(32)	(33)
...	...	**504**	**6**	**4**	...	**19**	**2**	...	...	**2**	...	**1**	...	**74**	**12**	...	...
...	...	...	...	...	...	...	...	...	...	...	...	...	...	...	...	...	...
...	...	302	4	4	...	7	1	...	...	2	...	1	...	51	6	...	...
...	...	192	2	...	...	12	1	...	...	...	...	...	...	22	6	...	...
...	...	10	...	...	...	...	...	...	...	...	...	...	...	1	...	...	...
...	...	...	...	...	...	...	...	...	...	...	...	...	...	...	...	...	...
...	...	**286**	**6**	**4**	...	**17**	**2**	...	...	**2**	...	**1**	...	**65**	**11**	...	...
...	...	...	...	...	...	...	...	...	...	...	...	...	...	...	...	...	...
...	...	151	4	4	...	6	1	...	...	2	...	1	...	45	6	...	...
...	...	126	2	...	...	11	1	...	...	...	...	...	...	19	5	...	...
...	...	9	...	...	...	...	...	...	...	...	...	...	...	1	...	...	...
...	...	...	...	...	...	...	...	...	...	...	...	...	...	...	...	...	...
...	...	**88**	...	...	...	**1**	...	...	...	...	...	...	...	**8**	**1**	...	...
...	...	...	...	...	...	...	...	...	...	...	...	...	...	...	...	...	...
...	...	56	...	...	...	...	...	...	...	...	...	...	...	5	...	...	...
...	...	31	...	...	...	1	...	...	...	...	...	...	...	3	1	...	...
...	...	1	...	...	...	...	...	...	...	...	...	...	...	...	...	...	...
...	...	...	...	...	...	...	...	...	...	...	...	...	...	...	...	...	...
...	...	**65**	...	...	...	...	...	...	...	...	...	...	...	...	...	...	...
...	...	...	...	...	...	...	...	...	...	...	...	...	...	...	...	...	...
...	...	50	...	...	...	...	...	...	...	...	...	...	...	...	...	...	...
...	...	15	...	...	..	...	...	...	...	...	...	...	...	...	...	...	...
...	...	...	...	...	...	...	...	...	...	...	..	..	...	...	...	...	...
...	...	...	...	...	...	...	...	...	...	...	...	...	...	...	...	...	...

B-VI—Occupational Divisions of Persons at Work other than Cultivation classified by

Occupational Division No. (N. C. O.)	Age-group	Total Workers			Total Literate Workers		Literate (without educational level)		Educational Levels: Primary or Junior Basic		High School or Higher Secondary		Technical diploma not equal to degree	
		Persons	Males	Females	M	F	M	F	M	F	M	F	F	M
(1)	(2)	(3)	(4)	(5)	(6)	(7)	(8)	(9)	(10)	(11)	(12)	(13)	(14)	(15)
3—Sales Workers	**Total**	**5,178**	**4,962**	**216**	**3,579**	**17**	**2,563**	**16**	**695**	**1**	**285**	...	**1**	...
	0—14				36	...	33	...	3	...	...	...	...	...
	15—34				1,806	3	1,129	2	437	1	214	...	...	...
	35—59				1,503	13	1,198	13	230	...	65	...	1	...
	60+				234	1	203	1	25	...	6	...	...	...
	Age not stated				...	...	...	...	...	...	...	...	...	...
4—Farmers, Fishermen, Hunters, Loggers and Related Workers	**Total**	**706**	**546**	**160**	**141**	...	**108**	...	**16**	...	**14**	...	...	...
	0—14				13	...	13	...	...	...	...	...	...	...
	15—34				93	...	71	...	10	...	9	...	...	...
	35—59				32	...	21	...	6	...	5	...	...	...
	60+				3	...	3	...	...	...	...	...	...	...
	Age not stated				...	...	...	...	...	...	...	...	...	...
5—Miners, Quarrymen, and Related Workers	**Total**	**51**	**50**	**1**	**37**	...	**30**	...	**3**	...	**2**	...	...	...
	0—14				1	...	1	...	...	...	...	...	...	...
	15—34				16	...	10	...	3	...	2	...	...	...
	35—59				16	...	15	...	...	...	...	...	...	...
	60+				4	...	4	...	...	...	...	...	...	...
	Age not stated				...	...	...	...	...	...	...	...	...	...
6—Workers in Transport and Communication Occupations	**Total**	**879**	**879**	...	**539**	...	**366**	...	**115**	...	**49**	...	...	...
	0—14				5	...	5	...	...	...	...	...	...	...
	15—34				327	...	210	...	72	...	37	...	...	...
	35—59				200	...	146	...	41	...	12	...	...	...
	60+				7	...	5	...	2	...	...	...	...	...
	Age not stated				...	...	...	...	...	...	...	...	...	...

Sex, Broad Age-groups and Educational Levels in Urban Areas only—(*Contd.*)

Educational Levels																	
Non-technical diploma not equal to degree		University degree or Post-graduate degree other than technical degree		Technical degree or diploma equal to degree or Post-graduate degree													
				Engineering		Medicine		Agriculture		Veterinary and Dairying		Technology		Teaching		Others	
M	F	M	F	M	F	M	F	M	F	M	F	M	F	M	F	M	F
(16)	(17)	(18)	(19)	(20)	(21)	(22)	(23)	(24)	(25)	(26)	(27)	(28)	(29)	(30)	(31)	(32)	(33)
...	...	34	...	...	...	1	...	...	...	...	...	...	...	...	...	...	...
...	...	...	...	...	...	...	...	...	...	...	...	...	...	...	...	...	...
...	...	25	...	...	...	1	...	...	...	...	...	...	...	...	...	...	...
...	...	9	...	...	...	...	...	...	...	...	...	...	...	...	...	...	...
...	...	...	...	...	...	...	...	...	...	...	...	...	...	...	...	...	...
...	...	...	...	...	...	...	...	...	...	...	...	...	...	...	...	...	...
...	...	3	...	...	...	...	...	...	...	...	...	...	...	...	...	...	...
...	...	...	...	...	...	...	...	...	...	...	...	...	...	...	...	...	...
...	...	3	...	...	...	...	...	...	...	...	...	...	...	...	...	...	...
...	...	...	...	...	...	...	...	...	...	...	...	...	...	...	...	...	...
...	...	...	...	...	...	...	...	...	...	...	...	...	...	...	...	...	...
...	...	...	...	...	...	...	...	...	...	...	...	..	...	...	...	...	...
...	...	2	...	...	...	...	...	...	...	...	...	...	...	...	...	...	...
...	...	...	...	...	...	...	...	...	...	...	...	...	...	...	...	...	...
...	...	1	...	...	...	...	...	...	...	...	...	...	...	...	...	...	...
...	...	1	...	...	...	...	...	...	...	...	...	...	...	...	...	...	...
...	...	...	...	...	...	...	...	...	...	...	...	...	..	...	...	...	...
...	...	...	...	...	...	...	...	...	...	...	...	...	...	...	...	...	...
...	...	8	...	...	...	...	...	...	..	...	...	...	...	1	...	...	...
...	...	...	...	...	...	...	...	...	...	...	...	...	...	...	...	...	...
...	...	7	...	...	...	...	...	...	...	...	...	...	...	1	...	...	...
...	...	1	...	...	...	...	...	...	...	...	...	...	...	...	...	...	...
...	...	...	...	...	...	...	...	...	...	...	...	...	...	...	...	...	...
...	...	...	...	...	...	...	...	...	...	...	...	...	...	...	...	...	...

B-VI—Occupational Divisions of Persons at Work other than Cultivation classified by

Occupational Division No. (N. C. O.)	Age-group	Total Workers			Total Literate Workers		Literate (without educational level)		Educational Levels: Primary or Junior Basic		High School or Higher Secondary		Technical diploma not equal to degree	
		Persons	Males	Females	M	F	M	F	M	F	M	F	M	F
(1)	(2)	(3)	(4)	(5)	(6)	(7)	(8)	(9)	(10)	(11)	(12)	(13)	(14)	(15)
7-8—Craftsmen, Production Process Workers and Labourers, not elsewhere classified	**Total**	**8,543**	**7,688**	**855**	**4,278**	**45**	**3,524**	**38**	**632**	**6**	**115**	**1**	...	...
	0—14				108	2	100	...	8	2	...	...	...	...
	15—34				2,702	19	2,126	15	480	3	92	1	...	...
	35—59				1,357	22	1,192	21	139	1	23	...	...	...
	60+				111	2	106	2	5	...	...	...	...	...
	Age not stated				...	...	...	...	...	...	...	...	...	...
9—Service, Sport, and Recreation Workers	**Total**	**3,361**	**2,873**	**488**	**914**	**16**	**671**	**16**	**183**	...	**49**	...	...	...
	0—14				11	...	10	...	1	...	...	...	...	...
	15—34				498	6	349	6	108	...	36	...	...	...
	35—59				387	10	295	10	73	...	13	...	...	...
	60+				18	...	17	...	1	...	...	...	...	...
	Age not stated				...	...	...	...	...	...	...	...	...	...
X—Workers not Classifiable by Occupation	**Total**	**19**	**14**	**5**	**7**	**3**	**6**	**3**	**1**	...	...	...	...	...
	0—14				1	...	1	...	...	...	...	...	...	...
	15—34				2	3	2	3	...	...	...	...	...	...
	35—59				4	...	3	...	1	...	...	...	...	...
	60+				..	...	...	...	...	...	...	...	...	...
	Age not stated				..	...	...	...	...	...	...	...	...	...

N. C. O.—National Classification of Occupations.

Sex, Broad Age-groups and Educational Levels in Urban Areas only—(*Concld.*)

Educational Levels																	
Non-technical diploma not equal to degree		University degree or Post-graduate degree other than technical degree		Technical degree or diploma equal to degree or Post-graduate degree													
				Engineering		Medicine		Agriculture		Veterinary and Dairying		Technology		Teaching		Others	
M	F	M	F	M	F	M	F	M	F	M	F	M	F	M	F	M	F
(16)	(17)	(18)	(19)	(20)	(21)	(22)	(23)	(24)	(25)	(26)	(27)	(28)	(29)	(30)	(31)	(32)	(33)
...	...	7	...	...	...	...	...	...	...	...	...	...	...	...	...	...	..
...	...	...	...	...	...	...	...	..	...	...	...	...	...	...	...	...	...
...	...	4	...	...	...	...	...	...	...	...	...	...	...	...	...	...	...
...	...	3	...	...	...	...	...	...	...	...	...	...	...	...	...	...	...
...	...	...	...	...	...	...	...	...	...	...	...	...	...	...	...	...	...
...	...	...	...	...	...	...	...	...	...	...	...	...	...	...	...	...	...
...	...	11	...	...	...	...	...	...	...	...	...	...	...	...	...	...	...
...	...	...	...	...	...	...	...	...	...	...	...	...	...	...	...	...	...
...	...	5	...	...	...	...	...	...	...	...	...	...	...	...	...	...	...
...	...	6	...	...	...	...	...	...	...	...	...	...	...	...	...	...	...
...	...	...	...	...	...	...	...	...	...	...	...	...	...	...	...	...	...
...	...	...	...	...	...	...	...	...	...	...	...	...	...	...	...	...	...
...	...	...	...	...	...	...	...	...	...	...	...	...	...	...	...	...	...
...	...	...	...	...	...	...	...	...	...	...	...	...	...	...	...	...	...
...	...	...	...	...	...	...	...	...	...	...	...	...	...	...	...	...	...
...	...	...	...	...	...	...	...	...	...	...	...	...	...	...	...	...	...
...	...	...	...	...	...	...	...	...	...	...	...	...	...	...	...	...	...
...	...	...	...	...	...	...	...	...	...	...	...	...	...	...	...	...	...

B-VIII-Part A— Persons unemployed, aged 15 and above, by Sex

Educational Levels	Total Unemployed			Seeking Employment for the first time									
				Total		Age-groups 15—19		20—24		25—29		30—34	
	P	M	F	M	F	M	F	M	F	M	F	M	F
(1)	(2)	(3)	(4)	(5)	(6)	(7)	(8)	(9)	(10)	(11)	(12)	(13)	(14)
TOTAL	**360**	**357**	**3**	**171**	**2**	**66**	**...**	**60**	**...**	**20**	**...**	**12**	**2**
Illiterate	86	85	1	29	1	14	...	5	...	5	...	2	1
Literate (without educational level)	116	115	1	41	...	17	...	15	...	4	...	1	...
Primary or Junior Basic	78	78	...	50	...	24	...	11	...	4	...	6	...
High School or Higher Secondary	61	60	1	38	1	11	...	21	...	4	...	2	1
Technical diploma not equal to degree	...	...	...	...	...	...	...	...	...	...	...	...	...
Non-technical diploma not equal to degree	...	...	...	...	...	...	...	...	...	...	...	...	...
University degree or Post-graduate degree other than technical degree	18	18	...	12	...	...	...	8	...	2	...	1	...
Technical degree or diploma equal to degree or Post-graduate degree	1	1	...	1	...	...	...	...	...	1	...	...	...
Engineering	...	...	...	...	...	...	...	...	...	...	...	...	...
Medicine	...	...	...	...	...	...	...	...	...	...	...	...	...
Agriculture	...	...	...	...	...	...	...	...	...	...	...	...	...
Veterinary and Dairying	...	...	...	...	...	...	...	...	...	...	...	...	...
Technology	...	...	...	...	...	...	...	...	...	...	...	...	...
Teaching	1	1	...	1	...	...	...	...	...	1	...	...	...
Others	...	...	...	...	...	...	...	...	...	...	...	...	...

B-VIII-Part B—Persons unemployed, aged 15 and above

District/Tahsil	Rural Unemployed by					
	Total Unemployed			Illiterate		
	Persons	Males	Females	Persons	Males	Females
(1)	(2)	(3)	(4)	(5)	(6)	(7)
Total	**275**	**273**	**2**	**139**	**138**	**1**
Jalaun Tahsil	169	169	...	95	95	...
Konch Tahsil	63	62	1	23	23	...
Orai Tahsil	8	8	...	1	1	...
Kalpi Tahsil	35	34	1	20	19	1

Borad Age-groups and Educational Levels in Urban Areas only

Persons employed before but now out of employment and seeking work																			
				Age-groups															
35+		Age not stated		Total		15—19		20—24		25—34		35—44		45—59		69+		Age not stated	
M	F	M	F	M	F	M	F	M	F	M	F	M	F	M	F	M	F	M	F
(15)	(16)	(17)	(18)	(19)	(20)	(21)	(22)	(23)	(24)	(25)	(26)	(27)	(28)	(29)	(30)	(31)	(32)	(33)	(34)
13	...	...	...	186	1	61	...	36	...	47	1	17	...	17	...	8	...	...	...
3	...	...	...	56	...	19	...	8	...	11	...	6	...	8	...	4	...	...	...
4	...	...	...	74	1	26	...	9	...	21	1	8	...	8	...	2	...	...	...
5	...	...	...	28	...	10	...	9	...	6	...	...	...	1	...	2	...	...	...
...	...	...	...	22	...	6	...	8	...	5	...	3	...	...	...	...	...	...	...
...	...	...	...	...	...	...	...	...	...	...	...	...	...	...	...	...	...	...	...
...	...	...	...	...	...	...	...	...	...	...	...	...	...	...	...	...	...	...	...
1	...	...	...	6	...	...	...	2	...	4	...	...	...	...	...	...	...	...	...
...	...	...	...	...	...	...	...	...	...	...	...	...	...	...	...	...	...	...	...
...	...	...	...	...	...	...	...	...	...	...	...	...	...	...	...	...	...	...	...
...	...	...	...	...	...	...	...	...	...	...	...	...	...	...	...	...	...	...	...
...	...	...	...	...	...	...	...	...	...	...	...	...	...	...	...	...	...	...	...
...	...	...	...	...	...	...	...	...	...	...	...	...	...	...	...	...	...	...	...
...	...	...	...	...	...	...	...	...	...	...	...	...	...	...	...	...	...	...	...
...	...	...	...	...	...	...	...	...	...	...	...	...	...	...	...	...	...	...	...
...	...	...	...	...	...	...	...	...	...	...	...	...	...	...	...	...	...	...	...

by Sex and Educational Levels in Rural areas only

Educational Levels								
Literate (without educational level)			Primary or Junior Basic			High School and above		
Persons	Males	Females	Persons	Males	Females	Persons	Males	Females
(8)	(9)	(10)	(11)	(12)	(13)	(14)	(15)	(16)
50	**49**	**1**	**52**	**52**	...	**34**	**34**	...
30	30	...	27	27	...	17	17	...
13	12	1	16	16	...	11	11	...
2	2	...	3	3	...	2	2	...
5	5	...	6	6	...	4	4	...

B-IX-Persons not at Work classified by Sex,

Age-group	Total Non-working Population			Full-time students		Household duties		Dependents, infants and disabled	
	Persons	Males	Females	Males	Females	Males	Females	Males	Females
(1)	(2)	(3)	(4)	(5)	(6)	(7)	(8)	(9)	(10)
									District
Total	**410,037**	**151,076**	**258,961**	**40,751**	**7,198**	**131**	**130,138**	**108,893**	**121,377**
0—14	257,608	135,032	122,576	31,761	6,858	89	10,041	103,171	105,676
15—34	90,409	11,624	78,785	8,984	340	30	76,386	1,973	2,046
35—59	45,973	1,672	44,301	...	...	5	38,898	1,346	5,328
60+	15,603	2,601	13,002	...	...	7	4,692	2,262	8,151
Age not stated	444	147	297	6	...	...	121	141	176
									Rural
Total	**350,701**	**128,085**	**222,616**	**31,349**	**4,383**	...	**111,518**	**96,171**	**106,581**
0—14	223,159	116,771	106,388	25,405	4,308	...	9,067	91,355	93,012
15—34	74,960	7,891	67,069	5,938	75	...	65,277	1,692	1,712
35—59	39,052	1,330	37,722	...	...	...	32,951	1,161	4,737
60+	13,086	1,946	11,140	...	...	...	4,102	1,822	6,944
Age not stated	444	147	297	6	...	...	121	141	176
									Urban
Total	**59,336**	**22,991**	**36,345**	**9,402**	**2,815**	**131**	**18,620**	**12,722**	**14,796**
0—14	34,449	18,261	16,188	6,356	2,550	89	974	11,816	12,664
15—34	15,449	3,733	11,716	3,046	265	30	11,109	281	334
35—59	6,921	342	6,579	...	...	5	5,947	185	591
60+	2,517	655	1,862	...	...	7	590	440	1,207
Age not stated	...	...	...	...	...	...	...	...	...

Broad Age-groups and Type of Activity

Retired, rentier or independent means		Beggars, vagrants etc.		Inmates of penal, mental and charitable institutions		Persons seeking employment for the first time		Persons employed before, but now out of employment and seeking work		Age-group
Males	Females	Males	Females	Males	Females	Males	Females	Males	Females	
(11)	(12)	(13)	(14)	(15)	(16)	(17)	(18)	(19)	(20)	
Total										
383	**216**	**203**	**27**	**77**	...	**323**	**3**	**315**	**2**	**Total**
...	1	1	...	2	...	3	...	5	...	0—14
11	6	57	3	52	...	306	3	211	1	15—34
99	61	99	13	21	...	13	...	89	1	35—59
273	148	46	11	2	...	1	...	10	...	60+
...	...	...	...	...	...	...	...	...	...	Age not stated
Areas										
120	**113**	**151**	**19**	**13**	...	**152**	**1**	**129**	**1**	**Total**
...	1	1	...	2	...	3	...	5	...	0—14
1	3	42	1	3	...	148	1	67	...	15—34
32	22	76	11	6	...	...	...	55	1	35—59
87	87	32	7	2	...	1	...	2	...	60+
...	...	...	...	...	...	...	...	...	...	Age not stated
Areas										
263	**103**	**52**	**8**	**64**	...	**171**	**2**	**186**	**1**	**Total**
...	...	...	...	..	...	...	...	...	...	0—14
10	3	15	2	49	...	158	2	144	1	15—34
67	29	23	2	15	...	13	...	34	...	35—59
186	61	14	4	...	...	...	...	8	...	60+
...	...	...	...	...	...	...	...	...	...	Age not stated

B–IX–Persons not at Work classified by Sex,

Age-group	Total Non-working Population			Full-time students		Household duties		Dependents, infants and disabled	
	Persons	Males	Females	Males	Females	Males	Females	Males	Females
(1)	(2)	(3)	(4)	(5)	(6)	(7)	(8)	(9)	(10)
									District
Total	**350,701**	**128,085**	**222,616**	**31,349**	**4,383**	...	**111,518**	**96,171**	**106,581**
0—14	223,159	116,771	106,388	25,405	4,308	...	9,067	91,355	93,012
15—34	74,960	7,891	67,069	5,938	75	...	65,277	1,692	1,712
35—59	39,052	1,330	37,722	...	...	...	32,951	1,161	4,737
60+	13,086	1,946	11,140	...	...	...	4,102	1,822	6,944
Age not stated	444	147	297	6	...	...	121	141	176
									Jalaun
Total	**143,947**	**52,231**	**91,716**	**13,979**	**1,869**	...	**47988**	**38,003**	**41,840**
0—14	88,735	47,018	41,717	10,892	1,831	...	3,489	36,122	36,397
15—34	32,436	3,948	28,488	3,087	38	...	27,568	710	882
35—59	17,010	414	16,596	...	...	...	15,114	352	1,473
60+	5,461	768	4,693	...	...	...	1,702	736	2,981
Age not stated	305	83	222	...	...	...	115	83	107
									Konch
Total	**79,028**	**29,222**	**49,806**	**7,608**	**1,120**	...	**23,878**	**21,487**	**24,788**
0—14	50,901	26,718	24,183	6,296	1,110	...	2,335	20,415	20,738
15—34	16,863	1,686	15,177	1,312	10	...	15,008	312	159
35—59	8,480	402	8,078	...	...	...	5,732	367	2,339
60+	2,746	396	2,350	...	...	...	800	373	1,537
Age not stated	38	20	18	...	...	...	3	20	15
									Orai
Total	**57,524**	**19,911**	**37,613**	**5,112**	**797**	...	**21,158**	**14,685**	**15,597**
0—14	34,614	18,106	16,508	4,259	789	...	1,609	13,847	14,110
15—34	13,572	1,176	12,396	852	8	...	12,204	304	184
35—59	7,266	317	6,949	...	...	...	6,584	272	350
60+	2,071	311	1,760	...	...	...	761	262	953
Age not stated	1	1	...	1	...	...	...	...	..
									Kalpi
Total	**70,202**	**26,721**	**43,481**	**4,650**	**597**	...	**18,494**	**21,996**	**24,356**
0—14	48,909	24,929	23,980	3,958	578	...	1,634	20,971	21,767
15—34	12,089	1,081	11,008	687	19	...	10,497	366	487
35—59	6,296	197	6,099	...	...	...	5,521	170	575
60+	2,808	471	2,337	...	...	...	839	451	1,473
Age not stated	100	43	57	5	...	...	3	38	54

Broad Age-groups and Type of Activity by Tahsils (Rural only)

Retired, Rentier or indepedent means		Beggars, vagrants etc.		Inmates of penal, mental and charitable institutions		Persons seeking employment for the first time		Persons, employed before, but now out of employment and seeking work		Age-group
Males	Females	Males	Females	Males	Females	Males	Females	Males	Females	
(11)	(12)	(13)	(14)	(15)	(16)	(17)	(18)	(19)	(20)	
Rural										
120	**113**	**151**	**19**	**13**	...	**152**	**1**	**129**	**1**	**Total**
...	1	1	...	2	...	3	...	5	...	0—14
1	3	42	1	3	...	148	1	67	...	15—34
32	22	76	11	6	...	...	...	55	1	35—59
87	87	32	7	2	...	1	...	2	...	60+
...	...	...	...	...	...	...	...	...	...	Age not stated
Tahsil										
24	**10**	**47**	**9**	**6**	...	**111**	...	**61**	...	**Total**
...	...	1	...	...	...	3	...	...	...	0—14
1	..	11	...	2	...	108	...	29	...	15—34
4	3	23	6	3	...	...	...	32	...	35—59
19	7	12	3	1	...	...	...	...	...	60+
...	...	...	...	...	...	...	...	...	...	Age not stated
Tahsil										
15	**17**	**42**	**2**	**3**	...	**23**	...	**44**	**1**	**Total**
...	...	...	...	2	...	...	...	5	...	0—14
...	...	18	...	1	...	23	...	20	...	15—34
3	5	14	1	...	...	...	...	18	1	35—59
12	12	10	1	...	...	...	...	1	...	60+
...	...	...	...	...	...	...	...	...	...	Age not stated
Tahsil										
60	**58**	**45**	**3**	**1**	...	**8**	...	...	...	**Total**
...	...	...	...	...	...	...	...	...	...	0—14
...	...	12	...	...	...	8	...	...	...	15—34
18	14	26	1	1	...	...	...	...	..	35—59
42	44	7	2	..	...	...	...	...	...	60+
...	...	...	...	...	...	...	...	...	...	Age not stated
Tahsil										
21	**28**	**17**	**5**	**3**	...	**10**	**1**	**24**	...	**Total**
...	1	...	...	...	...	...	...	...	...	0—14
...	3	1	1	...	...	9	1	18	...	15—34
7	...	13	3	2	...	...	...	5	...	35—59
14	24	3	1	1	...	1	...	1	...	60+
...	...	...	...	...	...	...	...	...	...	Age not stated

C—SERIES

SOCIAL AND CULTURAL TABLES

C–II–Age and

Age-group	Total Population			Marital Status: Never Married	
	Persons	Males	Females	Males	Females
(1)	(2)	(3)	(4)	(5)	(6)
District					
All Ages	**578,494**	**305,706**	**272,788**	**150,720**	**100,924**
0— 9	172,990	90,313	82,677	90,313	82,677
10—14	62,039	35,383	26,656	31,207	16,961
15—19	46,683	24,511	22,172	12,237	829
20—24	53,663	26,346	27,317	5,536	150
25—29	49,743	25,888	23,855	2,935	32
30—34	40,670	21,884	18,786	1,866	40
35—39	32,163	17,121	15,042	1,389	12
40—44	31,309	16,462	14,847	1,382	28
45—49	25,384	14,224	11,160	1,111	6
50—54	23,004	12,424	10,580	973	9
55—59	13,334	7,284	6,050	585	5
60—64	14,054	7,067	6,987	545	7
65—69	5,401	2,821	2,580	230	3
70+	7,590	3,814	3,776	278	11
Age not stated	467	164	303	133	154
Jalaun					
All Ages	**233,276**	**124,115**	**109,161**	**63,496**	**40,029**
0— 9	68,251	36,341	31,910	36,341	31,910
10—14	25,148	14,354	10,794	13,018	7,498
15—19	19,441	10,337	9,104	5,930	417
20—24	21,717	10,630	11,087	2,628	37
25—29	20,159	10,430	9,729	1,403	21
30—34	16,309	8,855	7,454	905	11
35—39	12,757	6,782	5,975	649	8
40—44	12,716	6,733	5,983	680	18
45—49	10,293	5,759	4,534	552	2
50—54	9,404	5,025	4,379	493	4
55—59	5,504	2,986	2,518	286	4
60—64	5,815	2,996	2,819	280	2
65—69	2,306	1,218	1,088	122	1
70+	3,141	1,579	1,562	134	9
Age not stated	315	90	225	75	87

Marital Status

Marital Status								
Married		Widowed		Divorced or Separated		Unspecified Status		Age group
Males	Females	Males	Females	Males	Females	Males	Females	
(7)	(8)	(9)	(10)	(11)	(12)	(13)	(14)	(1)
Rural								
136,418	**141,793**	**17,956**	**29,657**	**477**	**192**	**135**	**222**	**All Ages**
...	...	...	...	...	...	...	...	0— 9
3,984	9,598	57	27	87	29	48	41	10—14
12,055	21,174	151	143	41	6	27	20	15—19
20,303	26,745	443	366	51	18	13	38	20—24
22,184	23,105	713	665	51	15	5	38	25—29
18,905	17,449	1,070	1,252	38	28	5	17	30—34
14,415	13,411	1,270	1,586	40	16	7	17	35—39
13,185	11,733	1,841	3,043	48	30	6	13	40—44
10,921	7,837	2,147	3,302	40	8	5	7	45—49
8,651	5,320	2,774	5,227	20	14	6	10	50—54
4,729	2,762	1,953	3,275	14	5	3	3	55—59
4,037	1,544	2,462	5,418	20	12	3	6	60—64
1,445	588	1,130	1,984	13	2	3	3	65—69
1,587	416	1,939	3,340	8	6	2	3	70+
17	111	6	29	6	3	2	6	Age not stated
Tahsil								
52,769	**56,470**	**7,678**	**12,431**	**35**	**48**	**87**	**183**	**All Ages**
...	...	...	...	...	...	...	...	0— 9
1,284	3,249	9	8	...	3	43	36	10—14
4,305	8,617	76	60	10	...	16	10	15—19
7,802	10,826	183	181	8	7	9	36	20—24
8,682	9,363	336	311	6	6	3	28	25—29
7,500	6,865	441	553	6	10	3	15	30—34
5,572	5,291	551	657	7	3	3	16	35—39
5,222	4,678	816	1,272	12	6	3	9	40—44
4,295	3,167	897	1,356	13	2	2	7	45—49
3,424	2,146	1,099	2,217	8	3	1	9	50—54
1,850	1,148	845	1,360	4	3	1	3	55—59
1,633	626	1,080	2,182	2	3	1	6	60—64
596	222	497	861	3	2	...	2	65—69
597	165	846	1,385	2	...	...	3	70+
7	107	2	28	4	...	2	3	Age not stated

C–II–Age and

Age-group	Total Population			Marital Status: Never Married	
	Persons	Males	Females	Males	Females
(1)	(2)	(3)	(4)	(5)	(6)
Konch					
All Ages	**129,841**	**68,489**	**61,352**	**32,812**	**22,473**
0— 9	39,603	20,586	19,017	20,586	19,017
10—14	13,668	7,855	5,813	6,790	3,317
15—19	10,547	5,355	5,192	2,280	84
20—24	12,273	6,050	6,223	989	24
25—29	11,118	5,844	5,274	520	4
30—34	9,284	5,037	4,247	367	..
35—39	7,274	3,921	3,353	292	1
40—44	7,191	3,814	3,377	272	2
45—49	5,570	3,121	2,449	188	...
50—54	4,947	2,669	2,278	194	..
55—59	2,653	1,428	1,225	102	1
60—64	2,987	1,518	1,469	118	4
65—69	1,118	539	579	39	2
70+	1,566	729	837	58	1
Age not stated	42	23	19	17	16
Orai					
All Ages	**87,149**	**45,522**	**41,627**	**21,142**	**15,075**
0— 9	26,443	13,734	12,709	13,734	12,709
10—14	9,040	5,112	3,928	4,334	2,251
15—19	6,774	3,467	3,307	1,303	81
20—24	8,342	4,106	4,236	651	6
25—29	7,489	3,916	3,573	325	2
30—34	6,326	3,290	3,036	182	22
35—39	4,890	2,560	2,330	160	...
40—44	4,497	2,216	2,281	104	2
45—49	3,894	2,176	1,718	107	2
50—54	3,634	2,026	1,608	81	...
55—59	2,129	1,163	966	62	...
60—64	2,035	924	1,111	51	...
65—69	734	372	362	24	...
70+	917	457	460	24	...
Age not stated	5	3	2	...	

Marital Status—*Contd.*

Marital Status								Age-group
Married		Widowed		Divorced or Separated		Unspecified Status		
Males	Females	Males	Females	Males	Females	Males	Females	
(7)	(8)	(9)	(10)	(11)	(12)	(13)	(14)	1
Tahsil								
31,452	**32,003**	**4,102**	**6,801**	**89**	**39**	**34**	**36**	**All Ages**
...	...	...	...	...	...	...	...	0— 9
1,017	2,481	38	10	5	...	5	5	10—14
3,031	5,056	38	38	3	4	3	10	15—19
4,932	6,118	118	73	8	6	3	2	20—24
5,133	5,117	175	138	14	5	2	10	25—29
4,382	3,955	281	283	6	7	1	2	30—34
3,316	2,957	297	389	13	5	3	1	35—39
3,086	2,602	445	762	9	7	2	4	40—44
2,403	1,621	523	826	4	2	3	...	45—49
1,853	1,081	613	1,194	4	2	5	1	50—54
909	524	411	699	4	1	2	...	55—59
828	295	564	1,170	7	...	1	...	60—64
264	114	225	462	9	...	2	1	65—69
296	79	372	757	1	...	2	...	70+
2	3	2	...	2	...	...	...	Age not stated
Tahsil								
21,650	**22,032**	**2,644**	**4,501**	**77**	**19**	**9**	**...**	**All Ages**
...	...	...	...	...	...	...	...	0— 9
776	1,675	1	2	1	...	...	...	10—14
2,141	3,205	15	19	5	2	3	...	15—19
3,377	4,189	63	40	14	1	1	...	20—24
3,493	3,487	84	83	14	1	...	...	25—29
2,946	2,830	146	181	15	3	1	...	30—34
2,214	2,102	178	227	7	1	1	...	35—39
1,850	1,810	251	464	10	5	1	...	40—44
1,738	1,229	327	485	4	2	...	...	45—49
1,409	770	534	838	2	...	...	...	50—54
778	410	321	556	2	...	...	...	55—59
538	184	332	925	2	2	1	...	60—64
193	104	154	258	...	...	1	...	65—69
194	37	238	423	1	...	...	...	70+
3	...	...	...	...	2	...	...	Age not stated

C-II-Age and

Age-group	Total Population			Marital Status: Never Married	
	Persons	Males	Females	Males	Females
(1)	(2)	(3)	(4)	(5)	(6)
Kalpi					
All Ages	**128,228**	**67,580**	**60,648**	**33,270**	**23,347**
0— 9	38,693	19,652	19,041	19,652	19,041
10—14	14,183	8,062	6,121	7,065	3,895
15—19	9,921	5,352	4,569	2,724	247
20—24	11,331	5,560	5,771	1,268	83
25—29	10,977	5,698	5,279	687	5
30—34	8,751	4,702	4,049	412	7
35—39	7,242	3,858	3,384	288	3
40—44	6,905	3,699	3,206	326	6
45—49	5,627	3,168	2,459	264	2
50—54	5,019	2,704	2,315	205	5
55—59	3,048	1,707	1,341	135	...
60—64	3,217	1,629	1,588	96	1
65—69	1,243	692	551	45	...
70+	1,966	1,049	917	62	1
Age not stated	105	48	57	41	51
District					
All Ages	**84,674**	**45,998**	**38,676**	**23,744**	**16,029**
0— 9	25,658	13,436	12,222	13,436	12,222
10—14	9,368	5,357	4,011	5,146	3,192
15—19	7,923	4,644	3,279	3,059	492
20—24	7,664	4,142	3,522	1,038	76
25—29	6,600	3,478	3,122	358	25
30—34	5,711	3,100	2,611	195	6
35—39	4,547	2,552	1,995	145	7
40—44	4,370	2,379	1,991	116	3
45—49	3,467	1,946	1,521	73	2
50—54	3,394	1,795	1,599	73	3
55—59	1,932	1,155	777	49	...
60—64	1,908	991	917	28	1
65—69	756	411	345	16	...
70+	1,376	612	764	12	...
Age not stated	...	...	...	...	...

Marital Status—*Concld.*

Marital Status								
Married		Widowed		Divorced or Separated		Unspecified Status		Age-group
Males	Females	Males	Females	Males	Females	Males	Females	
(7)	(8)	(9)	(10)	(11)	(12)	(13)	(14)	(1)
Tahsil								
30,547	**31,288**	**3,532**	**5,924**	**226**	**86**	**5**	**3**	**All Ages**
...	...	...	...	...	...	...	...	0— 9
907	2,193	9	7	81	26	...	...	10—14
2,578	4,296	22	26	23	...	5	...	15—19
4,192	5,612	79	72	21	4	...	...	20—24
4,876	5,138	118	133	17	3	...	...	25—29
4,077	3,799	202	235	11	8	...	...	30—34
3,313	3,061	244	313	13	7	...	...	35—39
3,027	2,643	329	545	17	12	...	...	40—44
2,485	1,820	400	635	19	2	...	...	45—49
1,965	1,323	528	978	6	9	...	...	50—54
1,192	680	376	660	4	1	...	...	55—59
1,038	439	486	1,141	9	7	...	...	60—64
392	148	254	403	1	...	...	...	65—69
500	135	483	775	4	6	...	...	70+
5	1	2	1	...	1	...	3	Age not stated
Urban								
20,140	**19,207**	**2,043**	**3,363**	**66**	**77**	**5**	...	**All Ages**
...	...	...	...	...	...	...	...	0— 9
207	803	3	4	...	12	1	...	10—14
1,566	2,763	17	19	1	5	1	...	15—19
3,031	3,403	56	35	16	8	1	...	20—24
3,026	3,025	83	68	11	4	...	...	25—29
2,780	2,461	114	143	11	1	...	...	30—34
2,264	1,797	138	186	4	5	1	...	35—39
2,097	1,726	160	254	6	8	...	...	40—44
1,641	1,199	225	308	6	12	1	...	45—49
1,409	1,146	308	436	5	14	...	...	50—54
835	524	271	245	...	8	...	...	55—59
684	229	276	687	3	...	...	...	60—64
291	86	104	259	...	...	...	...	65—69
309	45	288	719	3	...	...	...	70+
...	...	...	...	...	...	...	...	Age not stated

C-III-Part B— Age, Sex and

Age-group	Total Population			Illiterate		Literate (without educational level)		Educational levels: Primary or Junior Basic		Matriculation or Higher Secondary		Technical diploma not equal to degree	
	P	M	F	M	F	M	F	M	F	M	F	M	F
(1)	(2)	(3)	(4)	(5)	(6)	(7)	(8)	(9)	(10)	(11)	(12)	(13)	(14)
All Ages	**84,674**	**45,998**	**38,676**	**21,757**	**29,750**	**14,745**	**7,115**	**5,675**	**1,328**	**2,922**	**376**	**104**	**16**
0— 4	13,543	6,962	6,581	6,962	6,581	...	...	...	...	...	...	...	...
5— 9	12,115	6,474	5,641	3,917	4,209	2,495	1,416	62	16	...	...	...	...
10—14	9,368	5,357	4,011	1,039	2,096	2,671	1,376	1,604	513	43	26	...	...
15—19	7,923	4,644	3,279	1,020	2,015	1,157	855	1,552	259	895	138	...	...
20—24	7,664	4,142	3,522	1,146	2,345	1,284	877	633	178	898	82	5	6
25—29	6,600	3,478	3,122	1,228	2,195	1,324	739	389	113	322	53	16	1
30—34	5,711	3,100	2,611	1,115	1,954	1,275	508	316	111	220	29	24	2
35—44	8,917	4,931	3,986	1,982	3,188	2,012	657	509	95	278	26	21	6
45—59	8,793	4,896	3,897	2,313	3,299	1,807	535	426	38	210	21	35	1
60+	4,040	2,014	2,026	1,035	1,868	720	152	184	5	56	1	3	...
Age not stated	...	...	...	...	...	...	...	...	...	...	...	...	...

C-III-Part C—Age, Sex and

Age-group	Total Population			Illiterate	
	Persons	Males	Females	Males	Females
(1)	(2)	(3)	(4)	(5)	(6)
All Ages	**578,494**	**305,706**	**272,788**	**204,809**	**255,704**
0— 4	89,459	46,245	43,214	46,245	43,214
5— 9	83,531	44,068	39,463	35,129	37,021
10—14	62,039	35,383	26,656	15,503	22,612
15—19	46,683	24,511	22,172	11,478	19,462
20—24	53,663	26,346	27,317	13,173	24,898
25—29	49,743	25,888	23,855	15,324	22,088
30—34	40,670	21,884	18,786	13,110	17,546
35—44	63,472	33,583	29,889	21,389	28,521
45—59	61,722	33,932	27,790	23,319	26,899
60+	27,045	13,702	13,343	9,989	13,142
Age not stated	467	164	303	150	301

Education in Urban Areas only

Educational Levels																		
Non-technical diploma not equal to degree		University degree or Post-graduate degree other than technical degree		Technical degree or diploma equal to degree or Post-graduate degree														Age-group
				Engineering		Medicine		Agriculture		Veterinary and Dairying		Technology		Teaching		Others		
M	F	M	F	M	F	M	F	M	F	M	F	M	F	M	F	M	F	
(15)	(16)	(17)	(18)	(19)	(20)	(21)	(22)	(23)	(24)	(25)	(26)	(27)	(28)	(29)	(30)	(31)	(32)	(1)
...	...	**684**	**70**	**4**	...	**19**	**3**	...	...	**2**	...	**1**	...	**85**	**18**	...	...	**All Ages**
...	...	...	...	...	...	...	...	...	...	...	...	...	...	...	...	...	...	0— 4
...	...	...	...	...	...	...	...	...	...	...	...	...	...	...	...	...	...	5— 9
...	...	...	...	...	...	...	...	...	...	...	...	...	...	...	...	...	...	10—14
...	...	20	11	...	...	...	...	...	...	...	...	...	...	...	1	...	...	15—19
...	...	162	32	1	...	2	...	...	...	...	...	...	...	11	2	...	...	20—24
...	...	163	15	3	...	...	1	...	...	2	...	...	...	31	5	...	...	25—29
...	...	126	3	...	...	5	1	...	...	...	...	1	...	18	3	...	...	30—34
...	...	112	7	...	..	8	1	...	...	...	...	...	...	9	6	...	...	35—44
...	...	86	2	...	...	4	...	...	...	...	...	...	...	15	1	...	...	45—59
...	...	15	...	...	...	...	...	...	...	...	...	...	...	1	...	...	...	60+
...	...	...	...	...	...	...	...	...	...	...	...	...	...	...	...	...	...	Age not stated

Education in Rural Areas only

Educational Levels				
Literate (without educational level)		Primary or Junior Basic		Matriculation and above		Age-group
Males	Females	Males	Females	Males	Females	
(7)	(8)	(9)	(10)	(11)	(12)	(1)
76,158	**15,392**	**21,123**	**1,612**	**3,616**	**80**	**All Ages**
...	...	...	...	...	...	0— 4
8,866	2,417	73	25	...	...	5— 9
15,975	3,671	3,892	373	13	...	10—14
7,090	2,275	5,212	419	731	16	15—19
8,155	2,104	3,690	288	1,328	27	20—24
7,718	1,571	2,134	184	712	12	25—29
6,725	1,103	1,655	130	394	7	30—34
9,761	1,213	2,165	141	268	14	35—44
8,682	842	1,799	46	132	3	45—59
3,172	194	503	6	38	1	60+
14	2	...	...	...	...	Age not stated

C-V—Mother-Tongue

Serial No.	Mother-Tongue	Total		
		Persons	Males	Females
(1)	(2)	(3)	(4)	(5)
	All Languages	**663,168**	**351,704**	**311,464**
1	Afghani/Kabuli/Pakhto/ Pashto/Pathani	1	1	...
2	Arabic/Arbi	127	74	53
3	Bengali	38	14	24
4	English	8	3	5
5	Gujarati	81	45	36
6	Gurmukhi	5	...	5
7	Hindi	627,032	333,349	293,683
8	Kachchhi	1	...	1
9	Malayalam	1	1	...
10	Marathi	147	69	78
11	Marwari	34	5	29
12	Nepali	45	35	10
13	Oriya	1	...	1
14	Punjabi	280	133	147
15	Sindhi	578	262	316
16	Tamil	10	5	5
17	Urdu	34,779	17,708	17,071

C-VII—

District	Total			Names of Religions arranged					
				Buddhists		Christians		Hindus	
	Persons	Males	Females	Males	Females	Males	Females	Males	Females
(1)	(2)	(3)	(4)	(5)	(6)	(7)	(8)	(9)	(10)
District Total	**663,168**	**351,704**	**311,464**	**3**	**42**	**65**	**69**	**325,933**	**236,507**
Rural	578,494	305,706	272,788	3	1	6	21	290,996	259,055
Urban	84,674	45,998	38,676	...	41	59	48	34,937	27,452

(Alphabetical Order)

Rural			Urban		
Persons	Males	Females	Persons	Males	Females
(6)	(7)	(8)	(9)	(10)	(11)
578,494	**305,706**	**272,788**	**84,674**	**45,998**	**38,676**
1	1	...	...	...	...
127	74	53	...	...	...
1	...	1	37	14	23
...	...	...	8	3	5
71	37	34	10	8	2
...	...	...	5	...	5
564,437	298,521	265,916	62,595	34,828	27,767
...	...	..	1	...	1
...	...	...	1	1	...
29	19	10	118	50	68
29	2	27	5	3	2
...	...	...	45	35	10
1	...	1	...	...	...
20	8	12	260	125	135
30	11	19	548	251	297
9	4	5	1	1	...
13,739	7,029	6,710	21,040	10,679	10,361

Religion

in Alphabetical order

Jains		Muslims		Sikhs		Other Religions and Persuasions		Religion not stated	
Males	Females	Males	Females	Males	Females	Males	Females	Males	Females
(11)	(12)	(13)	(14)	(15)	(16)	(17)	(18)	(19)	(20)
57	**49**	**25,542**	**24,732**	**104**	**65**	...	...	...	...
21	27	14,679	13,680	1	4	...	...	...	...
36	22	10,863	11,052	103	61	...	...	...	...

SCT & SC—SERIES

SPECIAL TABLES FOR SCHEDULED CASTES

Fly leaf to Table SCT-1-Part A—Showing the Population of Scheduled Castes of each Tahsil

District/Tahsil	Population		
	Persons	Males	Females
(1)	(2)	(3)	(4)
District Total	**184,541**	**96,569**	**87,972**
Jalaun Tahsil	70,922	37,242	33,680
Konch Tahsil	44,692	23,342	21,350
Orai Tahsil	32,168	16,820	15,348
Kalpi Tahsil	36,759	19,165	17,594

SCT-I-Part A—Industrial Classification of Persons at Work

Serial No.	Name of Scheduled Caste	Total Population			WORKERS							
					Total Workers (I—IX)		I As Cultivator		II As Agricultural Labourer		III In mining, Quarrying, Live-stock, Forestry, Fishing, Hunting and Plantations, Orchards and allied activities	
		P	M	F	M	F	M	F	M	F	M	F
(1)	(2)	(3)	(4)	(5)	(6)	(7)	(8)	(9)	(10)	(11)	(12)	(13)
												DISTRICT
	TOTAL	**166,078**	**86,618**	**79,460**	**51,129**	**20,548**	**28,370**	**11,804**	**11,528**	**4,540**	**195**	**98**
1	Baheliya	3	1	2	...	...	...	...	...	...	...	...
2	Balahar	22	12	10	12	6	12	5	...	...	...	...
3	Balmiki	6,708	3,484	3,224	2,054	861	525	127	260	51	21	...
4	Bansphor	256	24	232	7	3	4	3	3	...	...	...
5	Basor	10,895	5,624	5,271	3,152	1,434	1,086	357	994	335	13	...
6	Beldar	384	173	211	80	24	64	22	5	1	...	...
7	Beriya	70	47	23	34	7	13	3	9	4	11	...
8	Chamar, Dhusia, Jhusia or Jatava	102,017	52,691	49,326	30,963	13,121	17,931	8,406	7,728	3,308	108	93
9	Dhanuk	4,142	2,171	1,971	1,305	471	846	284	272	116	...	...
10	Dhobi	11,306	5,815	5,491	3,321	1,291	2,103	773	494	172	...	...
11	Domar	14	10	4	10	4	...	...	5	4	...	...
12	Kanjar	161	91	70	60	18	24	1	3	...	...	...
13	Khatik	1,940	1,028	912	560	130	189	77	81	21	3	...
14	Korwa	25,011	13,238	11,773	7,654	2,877	3,892	1,668	1,558	499	19	5
15	Majhwar	195	88	107	54	9	51	9	2	...	...	...
16	Nat	683	386	297	228	61	68	32	72	26	...	...
17	Pasi or Tarmali	1	1	...	1	...	...	...	...	...	...	...
18	Rawat	35	...	35	...	...	...	...	...	...	...	...
19	Saharya	5	3	2	...	...	...	...	...	...	...	...
20	Shilpkar	2,230	1,731	499	1,634	231	1,562	37	42	3	20	...

and Non-workers by Sex for Scheduled Castes

WORKERS																	
IV At Household Industry		V In Manufacturing other than Household Industry		VI In Construction		VII In Trade and Commerce		VIII Transport, Storage and Communications		IX In Other Services		X NON-WORKERS		Workers in Special Occupations: Tanning and Currying of Hides and Skins		Scavenging	
M	F	M	F	M	F	M	F	M	F	M	F	M	F	M	F	M	F
(14)	(15)	(16)	(17)	(18)	(19)	(20)	(21)	(22)	(23)	(24)	(25)	(26)	(27)	(28)	(29)	(30)	(31)
RURAL																	
3,139	**1,313**	**138**	**24**	**714**	**29**	**241**	**42**	**150**	...	**6,654**	**2,698**	**35,489**	**58,912**	**123**	**23**	**632**	**535**
...	...	...	...	...	...	...	...	...	...	...	...	1	2	...	...	...	...
...	...	...	...	...	..	...	...	...	...	...	1	...	4	...	...	...	...
191	28	1	...	2	...	11	...	8	...	1,035	655	1,430	2,363	1	...	632	520
...	...	...	...	...	...	...	...	...	...	...	...	17	229	...	...	...	...
862	357	7	1	18	6	6	2	2	...	164	376	2,472	3,837	...	...	...	15
3	1	...	...	1	...	...	...	1	...	6	...	93	187	...	...	...	...
...	...	...	...	...	...	...	...	...	...	1	...	13	16	...	...	...	...
860	395	55	3	516	17	65	26	45	...	3,655	873	21,728	36,205	115	23	...	...
10	...	1	...	2	...	1	...	...	...	173	71	866	1,500	...	...	...	...
36	32	18	3	29	...	2	...	33	...	606	311	2,494	4,200	...	...	...	...
...	...	...	...	...	...	...	...	...	...	5	...	...	...	...	...	...	...
22	17	...	...	...	...	7	...	...	...	4	...	31	52	...	...	...	...
125	14	19	...	17	...	79	6	1	...	46	12	468	782	7	...	...	...
971	458	36	12	128	6	59	8	58	...	933	221	5,584	8,896	...	...	...	...
1	...	...	...	...	...	...	...	...	...	...	...	34	98	...	...	...	...
48	...	...	...	1	...	11	...	2	...	26	3	158	236	...	...	...	...
...	...	1	...	...	...	...	...	...	...	...	...	...	...	...	...	...	...
...	...	...	...	...	...	...	...	...	...	...	...	...	35	...	...	...	...
...	...	...	...	...	...	...	...	...	...	...	...	3	2	...	...	...	...
10	11	...	5	...	...	...	...	...	...	...	175	97	268	...	...	...	...

SCT-I-Part A—Industrial Classification of Persons at Work

Serial No.	Name of Scheduled Caste	Total Population			WORKERS: Total Workers (I—IX)		I As Cultivator		II As Agricultural Labourer		III In Mining Quarrying, Livestock, Forestry, Fishing, Hunting, and Plantations, Orchards, and allied activities	
		P	M	F	M	F	M	F	M	F	M	F
(1)	(2)	(3)	(4)	(5)	(6)	(7)	(8)	(9)	(10)	(11)	(12)	(13)
												DISTRICT
	TOTAL	**18,463**	**9,951**	**8,512**	**4,817**	**934**	**283**	**74**	**34**	...	**15**	...
1	Balmiki	1,226	655	571	323	181	...	...	...	...	2	...
2	Basor	895	451	444	219	133	4	...	...	...	...	...
3	Beldar	481	204	277	104	15	16	1	...	...	2	...
4	Beriya	2	...	2	...	2	...	...	...	...	...	...
5	Chamar, Dhusia, Jhusia or Jatava	7,766	4,549	3,217	2,057	326	188	57	23	...	5	...
6	Dabgar	11	8	3	4	3	...	...	...	...	...	...
7	Dhanuk	21	21	...	13	...	...	...	3	...	...	...
8	Dhobi	1,214	546	668	256	116	12	...	1	...	5	...
9	Domar	23	13	10	...	...	...	...	...	...	...	...
10	Kanjar	175	90	85	40	4	...	...	...	...	...	...
11	Karwal	3	3	...	3	...	...	...	...	...	...	...
12	Khatik	787	402	385	202	29	3	...	...	...	...	...
13	Kori	5,779	2,969	2,810	1,571	124	60	16	7	...	1	...
14	Majhwar	9	3	6	1	1	...	...	...	...	...	...
15	Nat	4	4	...	4	...	...	...	...	...	...	...
16	Pasi or Tarmali	67	33	34	20	...	...	...	...	...	...	...

and Non-workers by Sex for Scheduled Castes—*Concld.*

WORKERS																	
IV At Household Industry		V In Manufacturing other than Household Industry		VI In Construction		VII In Trade and Commerce		VIII In Transport Storage and Communications		IX In Other Services		X NON-WORKERS		Workers in Special Occupations: Tanning and Currying of hides and skins		Workers in Special Occupations: Scavenging	
M	F	M	F	M	F	M	F	M	F	M	F	M	F	M	F	M	F
(14)	(15)	(16)	(17)	(18)	(19)	(20)	(21)	(22)	(23)	(24)	(25)	(26)	(27)	(28)	(29)	(30)	(31)
URBAN																	
787	**107**	**440**	**8**	**482**	**31**	**543**	**51**	**289**	**6**	**1,944**	**657**	**5,134**	**7,578**	**94**	**5**	**276**	**180**
3	...	1	...	1	...	25	1	7	...	284	180	332	390	...	...	276	180
106	56	25	...	1	1	4	1	4	...	75	75	232	311	...	...	...	...
...	...	2	...	3	...	27	...	...	...	54	14	100	262	...	...	...	...
...	...	...	...	...	...	...	...	...	...	...	2	...	...	...	...	...	...
447	20	264	...	280	23	173	40	100	3	577	183	2,492	2,891	94	5	...	...
4	3	...	...	...	...	...	...	...	...	...	...	4	...	...	...	...	...
...	...	1	...	2	...	...	...	2	...	5	...	8	...	...	...	...	...
1	...	1	...	1	...	1	1	28	1	206	114	290	552	...	...	...	...
...	...	...	...	...	...	...	...	...	...	...	...	13	10	...	...	...	...
10	4	...	...	...	...	10	...	6	...	14	...	50	81	...	...	...	...
...	...	...	...	...	...	...	...	3	...	...	...	...	...	...	...	...	...
11	...	12	...	24	...	60	1	8	1	84	27	200	356	...	...	...	...
205	24	131	8	160	7	238	6	127	1	642	62	1,398	2,686	...	...	...	...
..	...	...	...	...	...	1	1	...	...	...	...	2	5	...	...	...	...
...	...	...	...	...	...	4	...	...	...	...	...	...	...	...	...	...	...
...	...	3	...	10	...	...	...	4	...	3	...	13	34	...	...	...	...

SCT-III-Part A (i)—Education in Urban Areas only for Scheduled Castes

Serial No.	Name of Scheduled Caste	Total		Illiterate		Literate (without educational level)		Educational Levels: Primary or Junior Basic		High School or Higher Secondary		Technical diploma not equal to degree		Non-technical diploma not equal to degree		University degree or Post-graduate degree other than technical degree		Technical degree or diploma equal to degree or post-graduate degree	
		M	F	M	F	M	F	M	F	M	F	M	F	M	F	M	F	M	F
(1)	(2)	(3)	(4)	(5)	(6)	(7)	(8)	(9)	(10)	(11)	(12)	(13)	(14)	(15)	(16)	(17)	(18)	(19)	(20)
	TOTAL	**9,951**	**8,512**	**5,874**	**8,177**	**2,871**	**276**	**772**	**59**	**390**	...	**6**	...	...	...	**37**	...	**1**	...
1	Balmiki	655	571	491	566	150	4	12	1	2	...	...	...	...	...	...	...	...	...
2	Basor	451	444	375	442	60	2	10	...	5	...	...	...	...	...	1	...	...	...
3	Beldar	204	277	169	276	30	1	4	...	1	...	...	...	...	...	...	...	...	...
4	Beriya	...	2	...	2	...	...	...	...	...	...	...	...	...	...	...	...	...	...
5	Chamar, Dhusia, Jhusia or Jatava	4,549	3,217	2,487	3,049	1,260	134	471	34	292	...	5	...	...	...	33	...	1	...
6	Dabgar	8	3	8	3	...	...	...	...	...	...	...	...	...	...	...	...	...	...
7	Dhanuk	21	...	15	...	4	...	...	...	2	...	...	...	...	...	...	...	...	...
8	Dhobi	546	668	403	662	94	4	35	2	13	...	1	...	...	...	...	...	...	...
9	Domar	13	10	13	10	...	...	...	...	...	...	...	...	...	...	...	...	...	...
10	Kanjar	90	85	68	85	19	...	3	...	...	...	...	...	...	...	...	...	...	...
11	Karwal	3	...	3	...	...	...	...	...	...	...	...	...	...	...	...	...	...	...
12	Khatik	402	385	281	364	91	18	27	3	2	...	...	...	...	...	1	...	...	...
13	Kori	2,969	2,810	1,535	2,680	1,152	112	208	18	72	...	...	...	...	...	2	...	...	...
14	Majhwar	3	6	3	6	...	...	...	...	...	...	...	...	...	...	...	...	...	...
15	Nat	4	...	4	...	...	...	...	...	...	...	...	...	...	...	...	...	...	...
16	Pasi or Tarmali	33	34	19	32	11	1	2	1	1	...	...	...	...	...	...	...	...	...

SCT-III Part-B (i)—Education in Rural Areas only for Scheduled Castes

Serial No.	Name of Scheduled Caste	Total		Illiterate		Literate (without educational level)		Educational Levels: Primary or Junior Basic		Educational Levels: High School and above	
		Males	Females	Males	Females	Males	Females	Males	Females	Males	Females
(1)	(2)	(3)	(4)	(5)	(6)	(7)	(8)	(9)	(10)	(11)	(12)
	TOTAL	**86,618**	**79,460**	**68,673**	**78,594**	**14,267**	**812**	**3,247**	**52**	**431**	**2**
1	Baheliya	1	2	1	2	...	...	...	...	...	...
2	Balhar	12	10	11	10	1	...	...	...	...	...
3	Balmiki	3,484	3,224	3,093	3,216	312	8	76	...	3	...
4	Bansphor	24	232	19	232	4	...	1	...	...	...
5	Basor	5,624	5,271	5,089	5,239	461	31	66	1	8	...
6	Beldar	173	211	129	203	38	6	6	2	...	...
7	Beriya	47	23	39	19	6	4	2	...	...	...
8	Chamar, Dhusia, Jhusia or Jatava	52,691	49,326	41,377	48,812	8,843	479	2,177	34	294	1
9	Dhanuk	2,171	1,971	1,771	1,951	323	19	67	1	10	...
10	Dhobi	5,815	5,491	4,669	5,445	911	40	203	6	32	...
11	Domar	10	4	8	4	2	...	...	...	...	...
12	Kanjar	91	70	80	70	10	...	1	...	...	...
13	Khatik	1,028	912	803	892	200	19	23	1	2	...
14	Korwa	13,238	11,773	9,508	11,577	3,037	188	611	7	82	1
15	Majhwar	88	107	80	107	6	...	2	...	...	...
16	Nat	386	297	321	285	59	12	6	...	...	...
17	Pasi or Tarmali	1	...	1	...	...	...	...	...	...	...
18	Rawat	...	35	...	35	...	...	...	...	...	...
19	Saharya	3	2	3	2	...	...	...	...	...	...
20	Shilpkar	1,731	499	1,671	493	54	6	6	...	...	...

SC-I—Persons not at Work classified by Sex, Type of Activity and Educational Levels for Scheduled Castes

Educational Levels	Total Non-working Population			Full-time Students		Persons seeking employment for the first time		Persons employed before, but now out of employment and seeking work		Others	
	Persons	Males	Females	Males	Females	Males	Females	Males	Females	Males	Females
(1)	(2)	(3)	(4)	(5)	(6)	(7)	(8)	(9)	(10)	(11)	(12)
District Total											
TOTAL	**107,113**	**40,623**	**66,490**	**8,593**	**431**	**106**	...	**90**	...	**31,834**	**66,059**
Illiterate	96,587	31,141	65,446	188	8	47	...	46	...	30,860	65,438
Literate (without educational level)	7,719	6,775	944	5,803	391	41	...	34	...	897	553
Primary or Junior Basic	2,127	2,028	99	1,952	32	7	...	7	...	62	67
High School or Higher Secondary	626	625	1	598	...	11	...	3	...	13	1
Above High School or Higher Secondary	54	54	...	52	...	...	...	...	...	2	...
District Rural											
TOTAL	**94,401**	**35,489**	**58,912**	**6,629**	**298**	**68**	...	**51**	...	**28,741**	**58,614**
Illiterate	86,372	28,176	58,196	188	8	45	...	38	...	27,905	58,188
Literate (without educational level)	6,222	5,548	674	4,769	285	9	...	8	...	762	389
Primary or Junior Basic	1,512	1,471	41	1,399	5	7	...	5	...	60	36
High School or Higher Secondary	241	240	1	221	..	7	...	...	...	12	1
Above High School or Higher Secondary	54	54	...	52	...	...	...	...	...	2	...
District Urban											
TOTAL	**12,712**	**5,134**	**7,578**	**1,964**	**133**	**38**	...	**39**	...	**3,093**	**7,445**
Illiterate	10,215	2,965	7,250	...	...	2	...	8	...	2,955	7,250
Literate (without educational level)	1,497	1,227	270	1,034	106	32	...	26	...	135	164
Primary or Junior Basic	615	557	58	553	27	...	...	2	...	2	31
High School or Higher Secondary	385	385	...	377	...	4	...	3	...	1	...
Above High School or Higher Secondary	...	...	...	...	...	...	...	...	...	...	...

PART II

OFFCIAIL STATISTICS

Table 1·1—

Months	1951		1952		1953		1954	
	No. of Rainy days	Monthly Rainfall	No. of Rainy days	Monthly Rainfall	No. of Rainy days	Monthly Rainfall	No. of Rainy days	Monthly Rainfall
(1)	(2)	(3)	(4)	(5)	(6)	(7)	(8)	(9)
January	1	15	...	2	1	11	3	32
February	...	1	1	12	...	...	3	32
March	3	17	2	6	...	...	...	1
April	...	2	1	4	...	1	...	...
May	1	8	...	...	1	3	...	...
June	4	56	9	308	4	64	4	27
July	6	84	12	169	15	385	12	171
August	17	355	14	317	14	295	9	294
September	8	286	5	84	7	115	10	228
October	1	6	1	30	...	2	2	13
November	1	11	...	...	...	...	...	...
December	...	...	1	13	...	...	...	...
Annual	42	841	46	945	42	876	43	798

N.A.—Not Available

Rainfall

(*Figures in mms.*)

1955		1956		1957		1958		1959		1960	
No. of Rainy days	Monthly Rainfall	No. of Rainy days	Monthly Rainfall	No. of Rainy days	Monthly Rainfall	No. of Rainy days	Monthly Rainfall	No; of Rainy days	Monthly Rainfall	No. of Rainy days	Monthly Rainfall
(10)	(11)	(12)	(13)	(14)	(15)	(16)	(17)	(18)	(19)	(20)	(21)
3	25	2	11	N.A.	N.A.	...	...	5	83	...	3
1	8	1	2	N.A.	N.A.	N.A.	N.A.	...	...	...	...
...	3	2	10	N.A.	N.A.	...	2	...	...	2	10
...	1	...	...	N.A.	N.A.	N.A.	N.A.	...	2	...	...
...	2	...	2	N.A.	N.A.	...	...	3	39	1	7
5	128	6	74	3	51	2	17	...	3	3	41
10	133	13	320	13	266	14	356	N.A.	N.A.	15	288
15	321	11	211	14	423	15	173	13	325	20	632
9	136	5	107	8	176	13	220	2	63	6	103
5	106	7	150	1	5	5	97	3	69	5	246
...	...	...	1	...	...	...	...	...	...	...	...
...	...	N.A.	N.A.	1	5	...	2	...	...	...	...
48	863	N.A.	N.A.	N.A.	N.A.	N.A.	N.A.	N.A.	N.A.	52	1,330

Source— Board of Revenue, U. P.

Table 1·2—Mean Maximum and Mean

Year/Temperature	January	February	March	April	May
(1)	(2)	(3)	(4)	(5)	(6)
1951—Mean Maximum	22·2	26·7	32·2	37·2	42·2
Highest	26·7	27·2	37·2	42·2	46·1
Mean Minimum	7·7	9·4	16·1	21.1	27·2
Lowest	4·4	2·2	11·7	15·6	19·4
1952—Mean Maximum	25·7	28·7	27·4	40·2	43·5
Highest	30·0	33·9	38·3	43·9	46·7
Mean Minimum	9·4	13·6	17·0	24·2	29·1
Lowest	5·0	10·0	11·1	16·7	25·6
1953—Mean Maximum	22·1	28·9	37·2	39·5	42·6
Highest	27·2	29·4	41·1	43·9	45·6
Mean Minimum	9·4	11·8	19·4	23·1	28·3
Lowest	4·4	7·7	15·6	16·7	24·4
1954—Mean Maximum	22·4	26·8	32·9	40·1	44·3
Highest	27·8	31·7	39·4	43·2	46·7
Mean Minimum	8·4	13·9	15·1	19·8	27·9
Lowest	3·9	9·4	10·6	17·8	26·0
1955—Mean Maximum	22·1	26·0	35·4	37·6	41·8
Highest	26·7	32·2	41·1	42·8	45·0
Mean Minimum	9·6	11·0	18·5	20·1	26·5
Lowest	3·9	7·7	11·7	15·6	22·8
1956—Mean Maximum	22·6	26·8	33·1	39·6	43·5
Highest	27·8	33·3	38·3	43·9	46·1
Mean Minimum	9·1	9·3	16·2	22·2	28·5
Lowest	4·4	6·1	9·4	17·2	23·3
1957—Mean Maximum	22·0	25·3	30·8	38·0	41·4
Highest	27·2	30·0	37·8	42·2	45·6
Mean Minimum	7·9	7·8	14·5	20·4	24·9
Lowest	3·3	3·9	8·9	16·7	21·7
1958—Mean Maximum	25·3	27·9	34·3	40·5	43·1
Highest	28·9	32·2	39·2	44·1	46·1
Mean Minimum	8·4	10·9	17·7	24·4	26·9
Lowest	4·4	4·4	11·7	18·9	22·2
1959—Mean Maximum	22·3	24·8	33·9	39·0	41·9
Highest	28·9	30·6	38·9	42·4	45·6
Mean Minimum	8·3	10·2	17·5	22·4	26·7
Lowest	2·2	5·0	14·4	17·0	20·6
1960—Mean Maximum	23·1	29·8	31·8	37·6	41·3
Highest	27·8	34·4	37·2	42·2	43·9
Mean Minimum	6·3	10·9	15·5	20·4	25·5
Lowest	2·6	6·1	10·3	15·0	19·9

N. A.—Not available

Minimum, Highest and Lowest Temperature

(in Centigrade)

June	July	August	September	October	November	December	Annual
(7)	(8)	(9)	(10)	(11)	(12)	(13)	(14)
41·1	37·8	32·2	33·3	25·6	31·1	25·0	33·5
45·5	43·9	36·1	37·8	38·3	34·4	27·2	37·4
28·9	28·3	25·6	24·4	22·8	15·0	8·9	19·6
24·4	23.9	24·4	22·2	17·8	10·6	6·1	15·2
37·1	32·9	31·2	34·0	35·7	35·4	24·8	33·1
45·6	36·7	33·9	36·1	37·8	29·4	27·2	36·6
28·7	25·7	25·3	24·6	19·4	12·8	9·6	19·9
24·4	23·3	23·3	21·7	13·9	8·4	6·7	15·8
39·1	32·8	31·9	33·4	34·3	29·6	27·2	33·3
N.A.	38·9	35·6	36·7	37·2	34·4	29·4	30·8
29·6	24·7	24·4	24·7	19·6	12·8	11·0	19·9
23·9	21·7	N.A.	20·0	15·6	10·0	8·4	14·0
41·4	33·5	33·0	32·0	31·8	29·5	24·8	32·7
46·7	40·7	37·8	34·4	33·9	32·8	30·6	37·1
30·2	26·9	25·8	25·2	19·0	12·9	9·0	19·5
22·2	23·3	23·3	22·2	14·4	10·0	5·0	15·6
40·8	34·1	31·8	32·4	30·8	28·4	24·4	32·1
46·7	38·3	33·3	33·3	33·3	31·1	27·8	35·9
29·0	25·9	24·8	24·5	19·7	11·8	9·0	19·2
23·3	23·3	23·3	22·2	13·3	8·4	5·0	15·0
38·2	33·4	22·6	33·4	30·8	27·3	24·5	31·3
42·2	39·4	35·6	36·1	34·4	29·4	27·8	36·2
26·3	24·3	24·0	23·2	19·5	10·8	7·8	18·4
22·2	22·2	22·8	21·1	15·6	6·7	5·0	14·6
41·0	34·6	33·2	32·9	34·2	30·0	24·3	33·1
45·6	40·6	37·8	36·1	37·2	33·9	29·0	36·9
25·7	24·8	23·4	21·6	16·9	11·8	7·7	17·3
15·6	20·7	21·1	18·2	11·1	9·1	3·9	12·9
42·7	34·2	32·4	32·3	31·9	29·3	25·7	33·3
46·1	41·4	35·6	33·9	33·9	32·1	28·9	36·9
29·8	25·3	24·1	23·6	20·1	12·0	8·8	19·3
25·0	22·8	21·7	22·2	15·0	7·8	3·3	15·0
41·4	33·7	32·4	33·6	33·0	29·3	25·1	32·5
45·0	38·9	35·6	35·6	36·1	34·4	29·4	36·8
29·0	25·2	24·4	24·3	21·3	12·6	7·9	19·2
25 0	21·7	21·7	22·2	15·6	9·4	3·9	14·9
41·1	32·7	N.A.	32·8	30·7	26·7	N.A.	N.A.
45·6	40·0	N.A.	35·6	35·0	31·1	N.A.	N.A.
28·9	24·2	N.A.	24·6	20·3	12·2	N.A.	N.A.
24·4	20·8	N.A.	22·2	15·0	8·3	N.A.	N.A.

Source—Director, Regional Meteorological Centre, New Delhi.

Table 2—

Particulars		1951				1956			
		Total	Rural	Urban		Total	Rural	Urban	
				City	Non-city			City	Non-city
(1)		(2)	(3)	(4)	(5)	(6)	(7)	(8)	(9)
1 Live Births									
	Males	7,988	66,43	...	1,345	6,685	5,599	...	1,086
	Females	6,434	52,65	...	1,169	5,496	4,665	...	831
2 Birth Rate per 1,000 of Population									
	Males	14·39	13·66	...	19·89	11·03	10·57	...	14·37
	Females	11 62	10·83	...	17·29	9·07	8·80	...	10·99
3 Female Births per 1,000 male births		807	793	...	869	822	833	...	765
4 Deaths									
	Males	3,480	2,955	...	525	3,282	N.A.	...	N.A.
	Females	2,669	2,132	...	537	2,702	N.A.	...	N.A.
5 Death Rate									
	Males	12·00	11·61	...	14·75	10 27	N.A.	...	N.A.
	Females	10·13	9·21	...	16·78	9·43	N.A.	...	N.A.
6 Female Deaths per 1,000 male deaths		767	721	...	1,023	823	N.A.	...	N A.
7 Death by Age-groups									
under 1 year	Males	1,033	822	...	211	N.A.	N.A.	N.A.	N.A.
	Females	778	562	...	216	,,	,,	,,	,,
1— 5	Males	660	575	...	85	,,	,,	,,	,,
	Females	471	376	...	95	,,	,,	,,	,,
5—10	Males	165	145	...	20	,,	,,	,,	,,
	Females	101	90	...	11	,,	,,	,,	,,
10—15	Males	147	137	...	10	,,	,,	,,	,,
	Females	89	74	...	15	,,	,,	,,	,,
15—20	Males	136	124	...	12	,,	,,	,,	,,
	Females	111	87	...	24	,,	,,	,,	,,
20—30	Males	216	186	...	30	,,	,,	,,	,,
	Females	260	203	...	57	,,	,,	,,	,,
30—40	Males	239	219	...	20	,,	,,	,,	,,
	Females	240	206	...	34	,,	,,	,,	,,
40—50	Males	286	249	...	37	,,	,,	,,	,,
	Females	182	166	...	16	,,	,,	,,	,,
5 0—60	Males	274	245	...	29	,,	,,	,,	,,
	Females	217	200	...	17	,,	,,	,,	,,
60 and above	Males	324	253	...	71	,,	,,	,,	,,
	Females	220	168	...	52	,,	,,	,,	,,
8. Deaths from selected causes									
Cholera		4	2	...	2	1	1	...	...
Smallpox		95	86	...	9	99	85	...	14
Plague		...	...	...	...	...	...	...	...
Fevers		5,082	4,435	...	647	4,609	4,204	...	405
Dysentry or Diarrhoea		98	59	...	39	85	68	...	17
Respiratory diseases		404	279	...	125	664	481	...	183
Injuries		72	62	...	10	63	63	...	...
All other causes		394	164	...	230	463	285	...	178

Note—Data for the years 1952 to 1955 are not available

N.A. –Not Available

Vital Statistics

1957				1958				1959				1960			
Total	Rural	Urban		Total	Rural	Urban		Total	Rural	Urban		Total	Rural	Urban	
		City	Non-city			City	Non-city			City	Non-city			City	Non-city
(10)	(11)	(12)	(13)	(14)	(15)	(16)	(17)	(18)	(19)	(20)	(21)	(22)	(23)	(24)	(25)
6,257	5,243	...	1,014	6,480	5,267	...	1,213	6,187	4,593	...	1,594	6,898	5,268	...	1,630
4,899	4,120	...	779	5,157	4,285	...	872	5,076	3,792	...	1,284	5,579	4,360	...	1,219
10·14	9·72	...	13·1	10·31	9·59	...	15·32	9·67	8·22	...	19·69	10·59	9·26	...	19·62
7·94	7·64	...	10·06	8·20	7·80	...	11·01	7·93	6·79	...	15·86	8·56	8·09	...	14·68
783	786	...	768	796	814	...	719	820	826	...	806	809	828	...	748
3,084	2,664	...	420	3,863	3,376	...	487	1,015	629	...	386	3,502	2,815	...	687
2,439	2,056	...	383	3,111	2,679	...	432	857	533	...	324	2,890	2,347	...	543
9·48	9·38	...	10·12	11·64	11·67	...	11·43	3·00	2·13	...	8·83	10·15	9·38	...	15·32
8·37	8·06	...	10·68	10·50	10·33	...	11·82	2·85	2·02	...	8·70	9·44	8·75	...	14·21
791	772	...	912	805	794	...	887	844	847	...	839	825	834	...	790
571	453	...	118	719	564	...	155	588	440	..	148	673	447	...	226
404	304	...	100	568	442	...	126	493	367	...	126	560	369	...	191
514	432	...	82	757	649	...	108	60	13	...	47	677	561	...	116
470	384	...	86	590	480	...	110	62	8	...	54	540	446	...	94
267	236	...	31	299	268	...	31	21	...	...	21	310	253	...	57
186	163	...	23	260	227	...	33	32	16	...	16	276	234	...	42
115	107	...	8	198	193	...	5	24	8	...	16	176	158	...	18
95	85	...	10	177	163	...	14	6	...	...	6	148	106	...	42
143	137	...	6	191	178	...	13	23	13	...	10	166	142	...	24
110	95	...	15	156	142	...	14	10	2	...	8	130	110	...	20
198	174	...	24	265	243	...	22	30	13	...	17	222	193	...	29
216	192	...	24	245	227	...	18	39	21	...	18	239	206	...	33
357	339	...	18	383	367	...	16	39	16	...	23	292	251	...	41
267	246	...	21	342	321	...	21	90	72	...	18	269	236	...	33
300	263	...	37	408	378	...	30	55	34	...	21	365	315	...	50
232	208		24	312	298	...	14	33	18	...	15	300	266	...	34
294	270	...	24	338	306	...	32	108	74	...	34	357	301	...	56
224	202	..	22	221	207	...	14	45	27	...	18	256	226	...	30
325	253	...	72	305	230	...	75	67	18	...	49	264	194	...	70
235	177	...	58	240	172	...	68	47	2	...	45	190	148	...	42
124	111	...	13	2		...	2	...	...	...	...	...	...	...	...
270	203	...	67	706	646	...	60	4	4	...	...	49	49	...	...
...	...	...	...	...	..	...	...	...	...	...	...	...	...	...	...
4,102	3,759	...	343	4,930	4,513	..	417	1,023	628	...	395	5,061	4,212	...	849
139	119	...	20	63	41	...	22	109	71	...	38	228	169	...	59
373	238	...	135	633	367	...	266	356	210	...	146	600	410	...	190
51	49	...	2	31	30	...	1	34	26	...	8	68	25	...	43
464	241	...	223	609	458	...	151	346	223	...	123	386	297	...	89

Source—Director of Medical and Health Services, U. P.

Table 3·1—Principal Crops—Distribution of Crops*

(*Area in Acres*)

Principal Crops	1901	1911	1921	1931	1941	1951	1961
(1)	(2)	(3)	(4)	(5)	(6)	(7)	(8)
A—Food Crops							
(a) Early-Paddy	214	852	288	112	360	2,184	5,975
(b) Late-Paddy	115	300	45	29	43	99	338
(c) Wheat	67,208	85,749	96,563	116,516	156,295	184,082	230,696
(d) Barley	10,601	21,744	15,430	21,308	27,171	36,589	41,742
(e) Juar	73,878	74,224	77,322	72,515	77,779	90,922	102,338
(f) Bajra	44,843	54,408	64,815	54,015	70,719	57,446	54,595
(g) Maize	49	58	116	142	60	18	72
(h) Gram	202,377	190,208	199,867	231,715	262,516	301,178	328,327
(i) Potatoes	...	...	12	251	396	609	1,195
(j) Other food crops	63,595	57,715	54,174	47,225	54,497	64,729	76,289
Total	**462,880**	**485,258**	**508,632**	**543,828**	**649,836**	**737,856**	**841,567**
B—Non-food Crops							
(a) Sugarcane	107	526	686	586	2,451	4,459	5,347
(b) Cotton	34,862	25,110	18,929	4,115	268	58	210
(c) Jute	...	...	...	...	...	18	...
(d) All type of oil seeds	26,708	47,758	17,337	29,798	40,508	32,966	32,991
(e) Fodder	2,930	1,146	1,444	1,840	4,640	4,875	6,123
(f) Other non-food crops	8,400	15,840	17,755	29,371	14,259	13,080	4,104
Total	**73,007**	**90,380**	**51,151**	**65,710**	**62,126**	**55,456**	**48,765**
Grand Total: A+B	**535,887**	**575,638**	**559,783**	**609,538**	**711,762**	**793,312**	**890,332**

Source:—1. Board of Revenue, U.P.
2. District Census Handbook—1951

Table 3·2—Land Utilization*

(*Area in Acres*)

Particulars	1901	1911	1921	1931	1941	1951	1961
(1)	(2)	(4)	(4)	(5)	(6)	(7)	(8)
A—Classification of Area							
(a) Total Geographical Area*	945,922	941,275	951,817	953,502	1,027,945	1,105,558	1,164,533
(b) Area under forests	...	...	1,410	3,949	3,980	8,398	83,505
(c) Uncultivated land	179,161	192,473	186,440	180,996	199,673	182,700	128,069
(i) Under water	N.A.	N.A.	N.A.	29,830	31,329	32,801	32,140
(ii) Under buildings and roads	N.A.	N.A.	N.A.	24,263	25,837	27,382	28,484
(iii) Under other non-agricultural uses	N.A.	N.A.	N.A.	126,903	142,507	122,517	67,445
(d) Other Un-cultivated land excluding current fallows	196,044	140,071	124,523	138,894	106,424	107,151	61,692
(e) Current fallows	73,245	68,225	104,770	46,285	20,098	30,913	26,949
B—Area under Cultivation							
(a) Total cropped area	534,213	575,640	557,782	609,738	711,759	793,376	882,900
(i) Net cropped area during the year	497,472	540,506	534,674	583,378	697,770	776,396	864,325
(ii) Area cropped more than once	36,741	35,134	23,108	26,360	13,989	16,980	18,575

Source—1. Board of Revenue, U.P.
2. District Census Handbook—1951

N.A.—Not Available

Note—In Table 3·1, 3·2 and 3·5 data for each Census year are the average of the five years with the Census year as the mid. year with the exception of the Census year 1961 in which five years average will mean the average of five years ending in 1961.

*They are as per village papers

Table 3·3—Agriculture Extension Scheme

Particulars	1951	1952	1953	1954	1955	1956	1957	1958	1959	1960
(1)	(2)	(3)	(4)	(5)	(6)	(7)	(8)	(9)	(10)	(11)
1 Improved seed distributed (mds.)	9,453	9,763	14,984	19,273	23,075	39,604	50,386	61,081	10,624	116,088
2 Area sown with improved seeds (acres)	9,514	10,270	14,315	22,601	89,185	48,820	78,511	89,972	131,863	191,313
3 Irrigation (acres)	123,049	69,541	123,653	120,080	113,344	157,514	174,599	23,439	184,797	191,303
4 Number of improved agricultural implements distributed	22	31	101	59	36	236	360	705	1,428	760
5 Number of Agricultural demonstrations	236	466	590	1,358	1,578	2,361	2,334	1,072	1,987	1,346
6 Quantity of chemicals and other fertilizers distributed (mds.)	288	235	161	329	491	1,968	3,782	1,105	17,666	29,782
7 Area under green manure (acres)	49	103	124	448	339	621	520	3,713	4,836	1,860
8 Area under Japanese method of cultivation (acres)	...	...	...	...	...	...	...	505	937	507
9 Area under U. P. wheat cultivation (acres)	...	...	...	52	125	153	854	8,963	4,955	6,932
10 Area under line sowing (acres)	3,485	3,207	3,847	5,184	6,401	98,256	99,741	153,158	113,234	372,688
11 Area covered with gardens and fruit trees, etc. (acres)	2,177	2,098	1,854	1,851	18,032	2,997	13,608	10,209	4,630	9,828
12 Area of banjar land brought under cultivation (acres)	..	...	...	...	...	...	187	1,092	507	173
13 Number of competitors under crop competitions	...	...	2	43	38	338	340	381	1,505	824
14 Number of Veterinary hospitals and Livestock Centres	3	3	3	3	3	3	3	3	3	3
15 Number of Artificial Insemination centres	...	...	...	...	...	...	...	...	...	
16 Number of Poultry Breeding centres	1	1	1	1	1	1	1	1	1	1
17 Amount of Taqavi distributed for milch cattle (Rs.)	..	...	...	...	...	...	...	3,000	3,000	3,000

Source—District Agriculture Officer

Table 3·4—Persons Cultivating Land with Size of Holdings

Size of Holding	1951	1952	1953	1954	1955	1956	1957	1958	1959	1960
(1)	(2)	(3)	(4)	(5)	(6)	(7)	(8)	(9)	(10)	(11)
Above 100 acres	8	8	6	6	5	5	5	1	1	1
50—100 ,,	322	316	305	276	248	248	242	238	218	206
25— 50 ,,	368	370	372	402	432	432	439	426	208	415
20— 25 ,,	835	852	898	872	913	915	926	928	935	1,242
15— 20 ,,	1,615	1,598	1,642	1,683	1,579	1,582	1,583	1,580	1,612	1,735
10— 15 ,,	2,872	2,888	2,915	2,892	2,916	2,928	2,914	2,932	3,214	3,311
5— 10 ,,	8,305	8,294	10,072	10,137	9,290	9.312	9,411	10,232	10,336	14,247
1— 5 ,,	14,813	14,925	12,842	13,096	14,892	13,195	13,288	13,132	16,348	19,815
Below 1 acre	2,815	2,808	2,693	2,705	2,796	2,713	2,698	2,732	3,126	2,942

Source—District Officer

*Table 3·5—Crop-wise Gross Area Irrigated

(*Area in Acres*)

Year	Name of Crops									
	Paddy	Wheat	Cereals	Total Pulses	Total Food-grains	Sugarcane	Total Food crops	Cotton	Total Non-food crops	Total Irrigated area under all crops
(1)	(2)	(3)	(4)	(5)	(6)	(7)	(3)	(9)	(10)	(11)
1901	N.A.	N.A.	N.A.	N.A.	N.A.	N.A.	N.A.	N.A.	N.A.	28,022
1911	893	18,512	26,248	24,618	50,866	525	53,652	310	4,232	57,885
1921	79	26,851	32,328	33,871	66,199	680	69,451	367	3,612	73,062
1931	65	36,549	41,134	40,613	81,747	784	90,556	243	3,953	94,504
1941	109	51,809	57,663	57,604	115,267	2,440	119,609	33	6,657	126,266
1951	113	62,049	68,379	53,362	121,741	4,441	136,250	...	6,996	143,246
1961	2,717	85,087	96,892	101,856	198,748	5,324	207,261	187	1,598	190,120

N. A.—Not Available

* Note— Against Tables 3·1 and 3 2 will also apply in this Table

Source—1. Board of Revenue, U.P.
2. District Census Handbook, 1951

Table 4—Statistics of Household Industry

Major Group No. of I. S. I. C.	Jalaun Tahsil (Rural)		Konch Tahsil (Rural)		Orai Tahsil (Rural)		Kalpi Tahsil (Rural)		Urban	
	Males	Females	Males	Females	Males	Females	Males	Females	Males	Females
(1)	(2)	(3)	(4)	(5)	(6)	(7)	(8)	(9)	(10)	(11)
00—Field produce and plantation crops	40	147	94	98	8	9	18	34	8	4
02—Forestry and logging	6	1	..	...	...	...	...	2	...	...
04—Livestock and hunting	243	70	360	224	465	43	444	86	172	30
20—Foodstuffs	280	166	142	100	161	37	152	...	270	60
21—Beverages	...	...	...	...	...	...	...	...	1	...
22—Tobacco Products	...	...	...	...	...	...	...	...	3	...
23—Textile—cotton	266	145	296	125	189	33	91	29	154	64
24—Textile—jute	5	3	12	22	4	...	...	...	9	4
25—Textile—wool	...	...	...	...	...	...	...	...	15	4
27—Textile—miscellaneous	339	42	182	25	210	8	8	23	406	38
28—Manufacture of wood and wooden products	593	100	383	200	412	60	304	25	354	63
29—Paper and paper products	...	...	...	...	...	...	4	...	72	14
30—Printing and publishing	...	...	...	...	...	...	...	...	5	...
31—Leather and leather products	168	14	81	6	91	...	73	3	421	19
33—Chemical and chemical products	2	1	8	...	3	...	...	...	43	2
34--35—Non-metallic mineral products other than petroleum and coal	239	94	221	54	32	46	98	44	118	43
36—Basic metals and their products except machinery and transport equipment	176	32	97	8	57	...	131	19	115	4
37—Machinery (All kinds other than transport and electrical equipment	...	...	...	...	...	...	1	...	8	...
38—Transport equipment	74	...	2	1	9	...	28	...	25	...
39—Miscellaneous manufacturing industry	167	21	85	38	133	23	112	27	262	1

I,S.I.C—Indian Standard Industrial Classification

Table-5·1—Growth of Factories

Number of Registered Factories

1951	1952	1953	1954	1955	1956	1957	1958	1959	1960
(1)	(2)	(3)	(4)	(5)	(6)	(7)	(8)	(9)	(10)
4	2	2	2	2	3	3	3	3	3

Source—Labour Commissioner, U. P.

Table-5·2—Number of Workers in Each Establishment

Serial No.	Name of Registered Factories	Average number of workers employed daily									
		1951	1952	1953	1954	1955	1956	1957	1958	1959	1960
(1)	(2)	(3)	(4)	(5)	(6)	(7)	(8)	(9)	(10)	(11)	(12)
1	Govt. Flour Mills	*	...	...	...	...	...	...	...	...	...
2	B. D. C. Building Material Producting Factory	*	...	...	...	...	...	...	...	...	...
3	Govt. Hand-Made Paper Centre	*	*	*	*	*	26	50	50	47	46
4	Phool Chand Kanhaiya Lal Dal, Flour & Oil Mills	8	8	8	9	9	9	8	8	8	*
5	Gram Udyog Trust	...	...	...	...	...	...	43	34	33	30

*Annual Report not received

Source—Labour Commissioner, U. P.

Table 6·1—Criminal Justice—Number of Criminal Cases Tried

Particulars	1951	1952	1953	1954	1955	1956	1957	1958	1959	1960
(1)	(2)	(3)	(4)	(5)	(6)	(7)	(8)	(9)	(10)	(11)
A—SERIOUS CRIMES										
I—Cognizable cases	94	91	158	284	200	164	138	141	121	140
(*a*) Offences against State, public tranquility, safety and justice	...	...	5	3	2	6	11	23	19	26
(*b*) Serious offences against persons	40	32	72	76	81	69	66	59	46	41
(*c*) Serious offences against person and property or against property only	54	59	81	205	117	89	61	59	56	73
II—Non-cognizable cases	31	59	71	70	71	79	82	119	90	99
(*a*) Offences against State, public tranquility, safety and justice	3	7	15	9	5	7	17	31	16	35
(*b*) Serious offences against persons	11	23	37	35	41	49	33	47	35	29
(*c*) Serious offences against person and property or against property only	17	29	19	26	25	23	32	41	39	35
Total I and II	**125**	**150**	**229**	**354**	**271**	**243**	**220**	**260**	**211**	**239**
B—MINOR OFFENCES										
I—Cognizable cases	8	11	7	15	24	22	18	14	24	29
(*a*) Minor offences against person	...	...	...	...	...	...	...	...	...	...
(*b*) Minor offences against property	3	2	...	4	5	7	2	3	7	8
(*c*) Other offences not specified above	5	9	7	11	19	15	16	11	17	21
II—Non-cognizable cases	28	35	51	59	64	65	71	56	62	62
(*a*) Minor offences against person	22	27	46	41	37	44	49	35	32	21
(*b*) Minor offences against property	2	5	...	7	11	9	13	6	8	15
(*c*) Minor offences not specified above	4	3	5	11	16	12	9	15	22	26
Total I and II	**36**	**46**	**58**	**74**	**88**	**87**	**89**	**70**	**86**	**91**

Source—District Officer

Table 6·2—Criminal Justice—Persons Convicted or Bound Over

Sl. No.	Offences or Nature of Proceedings	Persons convicted or bound over in (*Number*)									
		1951	1952	1953	1954	1955	1956	1957	1958	1959	1960
(1)	(2)	(3)	(4)	(5)	(6)	(7)	(8)	(9)	(10)	(11)	(12)
1	Offences against public tranquility	11	3	8	14	21	11	9	13	14	15
2	Murder	24	11	25	51	61	28	29	32	27	15
3	Culpable homicide	1	3	11	5	10	12	11	6	3	3
4	Rape	1	1	7	...	4	...	1	...	3	3
5	Hurt with aggravating circumstances	8	14	16	10	13	21	25	10	16	18
6	Hurt with criminal force or assault	10	13	18	9	12	14	7	2	3	5
7	Dacoity	...	18	41	40	31	20	10	12	16	17
8	Robbery	4	12	2	8	7	2	1	8	7	10
9	Theft	50	47	49	114	67	56	45	23	31	52
10	Other offences against the Indian Penal Code	92	85	101	193	215	162	106	195	102	54
11	Keeping peace	52	63	110	91	78	86	186	137	129	86
12	Excise laws	81	99	127	152	251	102	217	181	178	159
13	Municipal laws	107	217	261	305	189	205	565	306	507	371

Source—District Officer

Table 6·3—Strength of Police, 1960

Superintendent of Police 1; Deputy Superintendent 2

Sl. No	Name of Police Station	Description of the staff		
		Sub-inspectors	Head constables	Constables
(1)	(2)	(3)	(4)	(5)
1	Police Head Quarters	23	80	460
2	Kotwali Orai	2	4	36
3	Ait	1	1	13
4	Kalpi	2	3	27
5	Churkhi	1	1	12
6	Jalaun	1	2	20
7	Kuthond	1	1	14
8	Konch	2	4	32
9	Kalia	1	1	13
10	Rendhar	1	2	21
11	Rampura	1	1	15
12	Kadaura	1	1	11
	Total	**37**	**101**	**674**

Source—Inspector General of Police, U. P.

Table 6·4—Statistics of Jails

Name of Jail	Accomodation in		Daily average number of prisoners in									
	1950	1960	1951	1952	1953	1954	1955	1956	1957	1958	1959	1960
(1)	(2)	(3)	(4)	(5)	(6)	(7)	(8)	(9)	(10)	(11)	(12)	(13)
District Jail	193	193	139	228	285	308	304	198	163	143	157	142

Source—Inspector General of Prisons, U.P.

Table 6·5—Co-operative Societies

	Description	1950-51	1951-52	1952-53	1953-54	1954-55	1955-56	1956-57	1957-58	1958-59	1959-60
	(1)	(2)	(3)	(4)	(5)	(6)	(7)	(8)	(9)	(10)	(11)
1	Number of Primary Societies	410	435	415	496	549	604	444	294	335	359
2	Number of Co-operative Federations	1	1	1	1	1	1	1	1	1	1
3	Number of members in Primary Societies	13,780	12,931	13,130	15,489	16,889	21,610	24,576	29,432	31,152	40,943
4	Number of members in Co-operative Federations	26	28	29	29	30	27	27	27	27	27
5	(*a*) Share capital of Co-operative Societies	319,447	358,023	413,571	468,798	551,640	670,053	793,665	1,118,557	140,605	1,715,386
	(*b*) Reserve and other Funds	360,488	398,520	435,700	482,938	520,436	564,745	601,683	649,884	714,397	801,995
6	(*a*) Share Capital of Co-operative Federations	10,500	10,950	11,050	9,400	9,500	9,300	9,300	9,300	9,900	10,000
	(*b*) Reserve and other Funds	...	32,711	32,686	36,945	36,944	45,185	45,134	45,032	58,494	67,094
7	Loan advanced by Agriculture Credit Societies	575,706	686,562	826,106	868,742	1,090,920	1,432,150	1,716,104	3,305,644	3,495,662	6,166,888
8	Share capital of the Co-operative Bank	109,204	117,649	128,119	141,969	176,551	241,832	269,686	1,563,640	841,903	1,040,351

Source—Registrar Co-operative Societies, U.P.

Table 6·6—Excise and Motor Spirit Tax

(*Figures in Rupees*)

	Description	1951-52	1952-53	1953-54	1954-55	1955-56	1956-57	1957-58	1958-59	1959-60	1960-61
	(1)	(2)	(3)	(4)	(5)	(6)	(7)	(8)	(9)	(10)	(11)
1	(*a*) Total receipt from beer manufactured in India	...	17	...	...	...	...	...	...	...	...
	(*b*) Duty on wines and spirits manufactured in India and classified as Foreign Liquor	...	...	...	...	...	2	18	...	...	...
	(*c*) Licence fees generally whether imported or made in India	153	2,004	683	949	1,014	1,167	1,025	1,152	1,106	1,645
2	Country spirits :										
	(*a*) Duty on Distillery spriit	116,197	466,167	88,409	81,672	88,188	107,026	137,290	137,430	192,867	206,173
	(*b*) Licence fees for sale of Distillery spirit	211,730	606,897	177,007	133,662	138,675	144,507	161,986	188,969	222,459	277,368
3	Tari	...	51,084	...	...	...	...	...	...	...	...
4	Opium										
	(*c*) Duty	92,210	61,660	66,179	57,987	48,310	52,182	34,636	25,920	4,055	9,346
	(*b*) Licence fees for the sale of Opium	83,014	71,854	59,234	51,204	53,201	35,690	13,425	...	1,575	...
5	Hemp Drugs										
	(*a*) Total Licence Fees	34,186	34,049	31,872	24,651	20,343	12,196	13,923	15,849	17,267	18,962
	(*b*) Duty from Ganja	25,037	25,239	22,184	16,708	11,300	4,708	3,395	3,103	2,247	2,101
	(*c*) Duty from Bhang	7,011	6,351	7,528	7,485	8,090	8,035	8,353	9,599	13,523	24,931
6	Miscellaneous Receipts from commercial spirits including denatured spirit and medicated wines	225	201	200	229	175	175	225	200	250	250
7	Receipt from Motor Spirit	...	19,962	22,692	25,292	25,439	22,905	39,342	46,627	52,318	46,879

Source—Excise Commissioner, U. P.

Table 6·7—Receipt of Sales Tax, Entertainment Tax, Stamps and Land Revenue

(Figures in Rupees)

	Receipt of	1951–52	1952–53	1953–54	1954–55	1955–56	1956–57	1957–58	1958–59	1959–60
	(1)	(2)	(3)	(4)	(5)	(6)	(7)	(8)	(9)	(10)
1	Sales Tax	211,404	153,271	137,115	105,328	133,106	245,244	264,301	278,769	323,099
2	Entertainment Tax	62,875	39,790	32,972	32,297	29,252	26,458	40,441	52,126	53,587
3	Stamps	158,356	166,561	228,042	208,842	222,464	234,177	264,109	317,675	440,559
4	Land Revenue	936,031	2,778,147	2,851,390	2,947,551	2,982,414	2,970,059	2,900,101	3,062,541	3,108,616

Source—Sales Tax Commissioner, U. P., Entertainment Tax and Betting Tax Commissioner, U. P. Inspector General Stamps, U.P. and Board of Revenue, U. P.

Table 6·8— Registered Documents and Value of Properties Transferred

Year	No. of Registration offices	Number of Registrations				Aggregate value of property Transferred by registered documents			Total amount of ordinary fees	Total of other receipts	Total receipts	Total expenditure
		Immoveable property		Moveable property	Wills	Affecting Immoveable property (Rs.)	Affecting Moveable property (Rs.)	Total (Rs.)				
		Compulsory	Optional									
(1)	(2)	(3)	(4)	(5)	(6)	(7)	(8)	(9)	(10)	(11)	(12)	(13)
1951	2	1,158	...	86	19	2,156,832	105,853	2,262,685	14,502	1,208	15,710	7,959
1952	2	1,296	...	77	17	1,634,537	38,533	1,678,070	15,173	737	15,909	8,644
1953	2	1,748	...	91	35	1,474,123	73,292	1,547,415	20,202	802	21,003	7,182
1954	3	1,849	...	77	31	801,121	23,128	824,249	12,101	1,431	13,532	9,758
1955	3	1,838	...	68	35	1,540,113	69,731	1,609,844	17,708	1,595	19,303	10,476
1956	3	2,927	...	77	58	2,375,328	60,732	2,436,060	26,908	2,256	29,165	11,916
1957	3	2,897	...	67	26	2,701,208	60,299	2,761,507	35,690	1,416	37,600	14,959
1958	3	3,987	...	109	29	3,416,156	65,283	3,481,434	68,500	2,107	70,607	15,710
1959	3	6,179	...	187	31	6,139,967	149,867	6,289,834	120,326	2,239	12,565	16,443
1960	3	3,845	...	174	45	3,470,702	120,385	3,591,087	66,903	2,196	69,099	16,007

Source—Inspector General of Registration, U. P.

Table 7·1—List Of Hospitals and Dispensaries 1960-61

Serial No.	Name of Hospital/Dispensaries	Beds		Maintained by Government/ Local Body/Private
		Males	Females	
(1)	(2)	(3)	(4)	(5)
1	District Hospital, Orai	42	4	Government
2	Women's Hospital, Orai	...	24	do
3	Dakore Dispensary	...	...	do
4	Police Hospital, Orai	20	...	do
5	Male Hospital, Konch	12	4	Local Body
6	Female Dispensary, Konch	...	6	Government
7	Kudari Dispensary	...	...	do
8	Pindari Dispensary	...	...	do
9	Male Hospital, Kalpi	8	4	Local Body
10	Female Dispensary, Kalpi	...	6	Government
11	Dadauri Dispensary	4	...	do
12	Male Dispensary, Jalaun	4	2	Local Body
13	Women's Hospital, Jalaun	...	10	Government
14	Bhend Dispensary	...	...	do
15	Jagmanpur Dispensary	...	...	do
16	Madhogarh Dispensary	...	...	do
17	Kuthond Dispensary	...	...	do
18	Rampura Dispensary	...	...	do
19	Nadigaon Dispensary	...	...	do

Source—Director of Medical and Health Services, U. P.

Table 7·2—Rural Health Centres

Maternity and Child Welfare Centres		Family Planning Centres	
Name of Health Centres	Beds	Name of Health Centres	Beds
	Jalaun Tahsil		
Madhogarh	...		
Gopalpura	...		
Sarawan	...		
Gohan	...		
Rampura	...		
Bahadurpura	...		
Jagammanpur	...		
Umri	...		
Kuthond	...		
Hadrukh	...		
Sirsa	...		
Bauli	...		
Iton	...		
Jalaun	2		
	Konch Tahsil		
Konch	...		
Nadigaon	...		
	Orai Tahsil		
Kotra	...	Dakore	
Air	...	Ait	
Rura Addu	...		
Dakore	...		
Pindari	...		
Ait	...		
Hardoihiyain	...		
Paniara	...		
Orai	...		
	Kalpi Tahsil		
Kalpi	...		
Kadaura	...		
Itaura	...		
Ata	...		
Parasan	...		
Udanpura	...		

Source—District Officer

Table 7·3—Malaria Control, Anti-Adulteration 1959-60

(1) Anti Malaria Compaign Number of houses sprayed	69,334
(2) Anti Malaria Compaign Number of persons protected	362,615
(3) Anti-adulteration Activites	
(a) Number of cases launched	31
(b) Nnmber of cases in which accused were convicted or punished	24

Source—1. Civil Surgeon
2. District Medical Officer of Health

Table 8·1—Educational Institutions and Pupils

Sl. No.	Class of Institutions	1951-52		1952-53		1953-54		1954-55		1955-56	
		No. of institutions	No. of pupils	No. of institutions	No. of pupils	No. of institutions	No. of pupils	No. of institutions	No. of pupils	No. of institutions	No. of pupils
(1)	(2)	(3)	(4)	(5)	(6)	(7)	(8)	(9)	(10)	(11)	(12)
1	University and Degree Colleges	1	93	1	148	1	135	1	119	1	108
2	Inter Colleges and Higher Secondary Schools	10	3,778	12	4,634	13	4,948	16	5,372	16	5,518
3	Junior High Schools	44	4,489	49	4,876	51	5,177	43	4,606	48	4,643
4	Training Schools	2	78	2	170	1	85	1	80	1	90
5	Technical Schools	...	...	...	...	...	...	...	...	...	...
6	Other Schools and Colleges	535	34,949	507	31,831	458	29,321	457	27 897	458	30,435

Sl, No.	Class of Institutions	1956-57		1957-58		1958-59		1959-60		1960-61	
		No. of institutions	No. of pupils	No. of institutions	No. of pupils	No. of institutions	No. of pupils	No. of institutions	No. of pupils	No. of institutions	No. of pupils
(1)	(2)	(13)	(14)	(15)	(16)	(17)	(18)	(19)	(20)	(21)	(22)
1	University and Degree Colleges	1	156	1	221	1	255	1	384	1	427
2	Inter Colleges and Higher Secondary Schools	16	5,592	17	6,144	19	7,135	19	7,500	20	7,764
3	Junior High Schools	51	4,902	50	5,175	52	5,420	53	5,804	56	6,279
4	Training Schools	1	101	1	67	1	99	2	151	2	195
5	Technical Schools	...	...	...	...	...	...	...	...	...	...
6	Other Schools and Colleges	453	29,196	460	30,960	467	34,727	482	37,306	504	38,903

Source—District Officer

Table 8·2—List of Higher Secondary Schools 1960-61

Serial No.	Name of Higher Secondary Schools	No. of Teachers		No. of Pupils		Date of Establishment
		Males	Females	Males	Females	
(1)	(2)	(3)	(4)	(5)	(6)	(7)
1	Government Inter College, Orai	25	...	597	1	1913
2	D. A. V. Inter College, Orai	30	...	735	...	1929
3	Sri Gandhi Inter College, Orai	32	...	878	...	1950
4	Chhattar Sal Inter College, Jalaun	29	...	609	...	1943
5	M. S. V. Inter College, Kalpi	20	...	524	...	1929
6	S. R. P. Inter College, Konch	26	...	678	1	1932
7	Bundelkhand Inter College, Madhogarh	22	...	644	...	1945
8	Samar Singh Inter College, Rampura	16	...	418	9	1950
9	Colonel Ishwari Singh Inter College, Sheikhpur Buzurg	13	...	314	...	1951
10	Arya Kanya Inter College, Orai	...	11	...	204	1935
11	Government Mumtaz H. S. School, Kadaura	12	...	198	19	1950
12	Bundelkhand H. S. School, Kotra	10	...	136	4	1952
13	Janta Vidya Mandir H. S. School, Orai	8	...	121	...	1952
14	Abhimanya H. S. School, Kailashnagar	10	...	275	3	1949
15	Sanatan Dharm H. S. School, Orai	10	...	197	9	1953
16	Jawahar H. S. School, Gohan	7	...	218	...	1949
17	Sri Ram H. S. School, Pahargaon	11	...	305	...	1952
18	Rajmata H. S. School, Jagammarpur	6	...	153	1	1959
19	Government Girls H. S. School, Orai	...	19	...	394	1919
20	Arya Kanya H. S. School, Kalpi	1	8	...	149	1945

Source—District Inspector of Schools

Table 9·1—Printing Presses and Newspapers

Year	Number of Printing Presses at Work	Number of newspapers published						Number of periodicals published		
		Daily			Weekly					
		Hindi	Urdu	English	Hindi	Urdu	English	Hindi	Urdu	English
(1)	(2)	(3)	(4)	(5)	(6)	(7)	(8)	(9)	(10)	(11)
1951	6	N.A.	N.A.	N.A.	N.A,	N.A.	N.A.	...	...	...
1956	9	...	...	...	5	...	...	1	...	...
1960	13	...	...	...	7	...	...	1	...	...

N.A.—Not available

Source—District Officer, and the Annual Report of the Registrar of Newspapers for India

Table 9·2—Cinemas

Year	Number of Picture Houses	Cinema goers	
		Total	Monthly average
(1)	(2)	(3)	(4)
1951	8	453,015	37,751
1956	6	223,886	18,657
1960	6	342,664	28,555

Source—Entertainment Tax Commissioner, U. P.

Table 10·1—Length of Metalled and Un-metalled Roads Maintained by Public Authorities as on December 31, 1960

	Name of Public Authority	Metalled roads (Kms.)	Un-metalled roads (Kms.)	Total roads (Kms.)	Name of important bridges
	(1)	(2)	(3)	(4)	(5)
1	P. W. D.	238	38	276	...
2	Zila Parishad	426	734	776	...
3	Municipal Board	47	40	87	...
4	Town Area	5	10	15	...

Source—District Officer

Table 10·3—Polymetrical Table of Distances of Block Headquarters by Road

(Distance in Kms.)

Headquarters of N. E. S./ Shadow Block in the District	Name of Blocks								
	Kuthond	Rampura	Nadigaon	Ait	Dakore	Kadaura	Mahewa	Madhogarh	Jalaun
(1)	(2)	(3)	(4)	(5)	(6)	(7)	(8)	(9)	(10)
1 Kuthond	...	26	74	74	64	101	58	24	26
2 Rampura	26	...	42	80	77	109	83	8	37
3 Nadigaon	74	42	...	37	69	83	104	24	48
4 Ait	74	80	37	...	27	75	70	70	46
5 Dakore	64	77	69	27	...	48	50	61	35
6 Kadaura	101	109	83	75	48	...	45	98	72
7 Mahewa	58	83	104	70	50	45	...	70	48
8 Madhogarh	24	8	24	70	61	98	70	...	21
9 Jalaun	26	37	48	46	35	72	48	21	...

Source—District Officer

Table 10·4—List of Railway Stations

Name of Railway	Name of railway Stations (down line according to Railway concerned)	Distance from previous Station (in Kms.)	Distance from District Headquarters (in Kms.)
(1)	(2)	(3)	(4)
		Kanpur-Jhansi	
Central Railway	Kalpi	6	34
,,	Ata	18	16
,,	Orai	16	...
,,	Ait	25	25
,,	Pirona	11	36
,,	Konch (Branch from Ait)	15	40

Source—District Officer

Table 10·5—List of Post Offices

Serial No.	Name of Post Office	1961 Code no.
(1)	(2)	(3)
	Jalaun Tahsil	
1	Naraul	11
2	Jaiga	15
3	Mai	17
4	Pochokhra	22
5	Tihar	26
6	Umri	30
7	Jagamanpur	48
8	Patrahi	66
9	Ninauli	68
10	Bahadurpur	72
11	Gohan	94
12	Kursenda	103
13	Madhogarh T. A.	113
14	Harauli	129
15	Kailor	133
16	Gopalpur Jagir	151
17	Amkheta	162
18	Sarawan	172
19	Madori	183
20	Hadrukh	185
21	Kantalhpur	187
22	Inton	204
23	Madaripur	218
24	Kuthond	234
25	Vaoli	238
26	Daulatpur	256
27	Bhadekh Diwara	293
28	Jakha	306
29	Pipri Gaharwar	310
30	Sirsa Kalan	315
31	Sheikhpur Buzurg	334
32	Gadhgawan	351
33	Jagnewa	362
34	Sikri Raja	381
35	Salhabad	392
36	Khanuan	406
37	Dhanaura	408
38	Kharra	410
39	Urgaon	427
40	Jalaun	M .B.
	Konch Tahsil	
41	Naoli	6
42	Rendhar	17
43	Gaderna	34
44	Kuthonda	36
45	Bangra	40
46	Rura Sirsa	42
47	Kudari Modhogarh	46
48	Khaksis	53
49	Keolari	62
50	Bhend	72
51	Titra Khalilpur Khet	75
52	Kailiya	103
53	Kanasi	109
54	Nadigaon	132
55	Basit	151
56	Deogaon	191
57	Pahargaon	197
58	Pachipuri	227
59	Sami	230
60	Gaindoli	243
61	Anda	265
62	Panyara	269
63	Pindari	276
64	Basob	277
65	Pirona	281
66	Jakholi	307
67	Konch	M.B.
	Orai Tahsil	
68	Hardoi Gujar	1
69	Kharusa	7
70	Nansai	26
71	Saidnagar	50
72	Kotra	60
73	Barsar	66
74	Timron	69
75	Jaisari Kalan	70
76	Mohana	74
77	Dakore	77
78	Gurha	80
79	Kusmiliya	84
80	Mohammadbad	90
81	Garhar	102
82	Kukargaon	104
83	Karmer	139
84	Air	154
85	Kharka	156
86	Orai	M·B.
	Kalpi Tahsil	
87	Damras	12
88	Babai	25
89	Ingoi	35
90	Simhara Qasimpur	39
91	Nipaniyan	43
92	Churkhi	53
93	Binaura	79
94	Musmariya	80
95	Magaraul Mustaqil	95
96	Usargaon	137
97	Gulauli Diwara	151
98	Ata	159
99	Piprayan	161
100	Chamari	164
101	Sandi	167
102	Itaura	170
103	Babina	190
104	Harchandpur	200
105	Udanpur	207
106	Imiliya Buzurg	210
107	Barkhera	216
108	Parason	220
109	Kadaura T. A.	223
110	Margayan	225
111	Chatela	228
112	Bhendi	235
113	Kalpi	M.B.

Source—Postmaster General, U. P.

Table 11—Statistics of Local Bodies Receipts and Expenditure

(Figures in Rupees)

	Name of Local Bodies	1950-51		1951-52		1952-53		1953-54		1954-55	
		Receipt	Expenditure	Receipt	Expenditure	Receipt	Expenditure	Receipt	Expenditure	Receipt	Expenditure
	(1)	(2)	(3)	(4)	(5)	(6)	(7)	(8)	(9)	(10)	(11)
1	Municipal Boards	428,692	46,773	436,162	493,991	587,973	408,906	557,031	619,898	875,825	613,605
2	Town Area	5,835	8,298	20,166	10,592	13,723	9,511	10,552	11,860	16,429	21,426
3	Panchayats /all Panchayats of the district	N.A.	N.A.	N.A.	N.A.	N.A.	N.A.	N.A.	N.A.	N.A.	N.A.
4	District Board/Antarim Zila Parishad	680,265	642,741	950,542	876,904	1,014,133	1,020,145	1,079,695	999,276	1,112,028	1,039,659

	Name of Local Bodies	1955-56		1956-57		1957-58		1958-59		1959-60	
		Receipt	Expenditure	Receipt	Expenditure	Receipt	Expenditure	Receipt	Expenditure	Receipt	Expenditure
	(1)	(12)	(13)	(14)	(15)	(16)	(17)	(18)	(19)	(20)	(21)
1	Municipal Boards	965,398	893,569	557,581	1,057,778	587,785	659,852	720,362	768,016	822,705	807,736
2	Town Area	19,560	15,255	16,809	13,394	21,161	25,127	22,508	13,247	28,862	28,857
3	Panchyats /all Panchayats of the district	N.A.	N.A.	N.A.	N.A.	N.A.	N.A.	476,413	88,847	379,127	110,159
4	District Board/Antarim Zila Parishad	1,105,997	1,083,656	1,182,874	1,160,007	1,263,637	1,242,802	1,230,815	1,218,975	1,354,759	1,360,645

N.A.—Not Available

Source—District Officer

Table 12—Statistics of Community Development

Serial No.	Particulars		1951	1956	1960
(1)	(2)		(3)	(4)	(5)
1	Distribution of Kharif seeds (in maunds)	(a) Paddy	36	262	91
		(b) Maize	...	1	2
		(c) Cotton	...	...	111
		(d) Others	5	505	948
2	Distribution of Rabi seeds (in maunds)	(a) Wheat	6,622	18,964	29,494
		(b) Barely	213	107	146
		(c) Gram	3,120	8,094	10,305
		(d) Others	227	465	1,776
3	Distribution of Chemicals and other type of Manures (in mounds)	(a) Nitrogenous	...	...	7,020
		(b) Phosphates	...	260	14,580
		(c) Others	133	568	926
4	Total number of agricultural implements supplied		28	94	486
5	Total number of exhibitions held		1	1	7
6	Total area of paddy under Japanese method of cultivation (in acres)		...	...	937
7	Total area of wheat under Uttar Pradesh method of cultivation (in acres)		3,293	3,401	4,955
8	Total area of green manure cultivation (in acres)		N. A.	3,437	4,836
9	Reclamation of cultivable waste land for agriculture (in acres)		,,	N. A.	92,926
10	Increased area for gardens (in acres)		30	100	76
11	Total number of fruit trees planted		7,922	25,322	19,732
12	Preservation of land from soil erosion by various methods (in acres)		1,065	1,745	3,060
13	Increase in the irrigation acreage of land by various means of irrigation (in acres)		153,957	150,066	199,881
14	Distribution of Bulls of pure breed		...	25	11
15	Animals vaccinated		...	89,724	113,194
16	Distribution of Poultry of pure breed		...	227	284
17	Cattle artificially inseminated		...	500	1,032
18	Wells built		...	77	43
19	Hand pumps fitted		...	...	...
20	Wells repaired		...	115	62
21	Pukka sawerage (in yards)		...	...	...
22	Lanes made pukka		...	...	...
23	Soak pits dug		...	...	...
24	Persons vaccinated		...	...	...
25	Maternity centres opened		...	...	...
26	Schools opened.		...	...	...
27	Libraries, Reading-rooms and information centres opened		...	...	...
28	Adults made literate		...	...	...
29	Radio sets installed		...	...	...
30	Youth associations formed		...	...	...
31	Panchayatghar constructed		...	...	...
32	Pukka roads constructed (in miles)		...	...	...
33	Kaccha roads constructed (in miles)		...	...	...
34	Pukka roads repaired (in miles)		...	...	...
35	Kaccha roads repaired (in miles)		...	...	...
36	Culverts constructed		...	...	...
37	Panchayat tax realized (in rupees)		...	...	...
38	Houses constructed for Harijans		...	...	...
39	Women Welfare Societies formed		...	...	...
40	Member enlisted in the Women Welfare Societies		...	...	...
41	Cottage Industry centres opened		...	...	...

N. A.—Not available

Source—District Officer

Table 13—Calendar of Important Events

Year	Description of Events
(1)	(2)
1867	Establishment of Kalpi and Konch Municipal Committees
1868-69	(i) Famine (ii) Construction of a road from Kotra to Jalaun (iii) Excarvation of a tank at Jalaun, and Konch
1871	Establishment of Orai Municipal Board
1877	Famine
1882	Starting of G.I.P. Rly. in the district
1885	Opening of Betwa Canal
1886-87	Construction of Kalpi Jamuna Bridge
1896	Opening of Ladies Dispensary in Orai
1903	Construction of Ait–Konch Rail link
1907-08	Famine
1917	Formation of Sewa Samiti at Konch
1921	Visit of Pt. Nehru
1930	Visit of Mahatmaji
1931	Death of Pt. Gopal Das Sharma
1933	Establishment of S. R. P. Higher Secondary School at Konch
1937	Visit of Pt. Nehru
1940	Opening of branch of Allahabad Bank in Orai
1945	Starting of water supply scheme in Orai
1951	(i) Establishment of D. V. Degree College at Orai (ii) Publication of 'Halchal' weekly
1953	Electrification of Orai, Jalaun and Kalpi
1960	Publication of Bundela and Kautilya weekly

Source—District Officer

PRICES OF STAPLE FOOD-STUFFS MONTH BY MONTH

Table 14—Monthly Whole-sale Prices—1951 to 1960

1951

Whole-sale prices in rupees per maund of 82-2/7 lbs.

Foodgrains and other important crops and commodities	January	February	March	April	May	June	July	August	September	October	November	December
(1)	(2)	(3)	(4)	(5)	(6)	(7)	(8)	(9)	(10)	(11)	(12)	(13)
I. Cereals—												
1 Wheat	13·62	14·22	13·62	13·62	14·22	14·22	13·33	15·24	15·24	13·91	13·62	14·22
2 Barley	9·14	9·14	10·32	9·41	11·03	11·03	10·03	11·03	N.Q.	11·03	11·03	11·03
3 Gram	17·29	16·84	16·41	15·24	16·00	12·80	12·80	12·8	12·8	12·8	12·8	12·80
4 Rice	29·09	26·70	26·70	29·90	29·90	29.90	29·90	N.Q.	29·9	N.Q.	N.Q.	N.Q.
5 *Juar*	10·16	9·84	9·60	11·85	13·33	13·33	14·22	16·00	N.Q.	N.Q.	N.Q.	10·16
6 *Bajra*	11·03	10·67	10·32	12·80	13·33	13·91	15·24	17·22	N.Q.	N.Q.	N.Q.	11·22
7 Maize	N.A,	N.A.	N.A.	N.A.	N.A.	N.A.	N.A.	N.A.	N.A.	N.A.	N.A.	N.A.
II. Pulses—												
1 *Arohar* (Whole)	17·30	17·07	16·34	17·30	16·84	17·53	16·84	17·30	17·30	17·78	18·55	18·28
2 *Moong* (do.)	20·00	19·39	18·82	18·82	18·82	20·00	20·00	19·39	18·82	17·78	17·78	18·82
3 *Urd* (do.)	20·00	19·39	20·00	20·00	18·20	N.Q.	N.Q.	N.Q.	N.Q.	N.Q.	N.Q.	18·28
III. Vegetable.—												
1 Potato *Desi*	N.A.	N.A.	6·50	8·00	10·00	11·50	N.Q.	N.Q.	N.Q.	N.Q.	N.Q.	N.Q.
2 Potato *Pahari*	N.A.	N.A.	N.A.	N.A.	N.A.	N.A.	N.A.	N.A.	N.A.	N.A.	N.A.	N.A.

1953

Whole-sale prices in rupees per maund of 82-2/7 lbs.

Foodgrains and other important crops and commodities	January	February	March	April	May	June	July	August	September	October	November	December
(1)	(2)	(3)	(4)	(5)	(6)	(7)	(8)	(9)	(10)	(11)	(12)	(13)
I. Cereals—												
1 Wheat	18·82	22·85	18·82	17·22	17·22	15·24	15·61	15·61	14·90	13·91	13·91	14·22
2 Barley	N.Q.	N.Q.	N.Q.	10·67	10·67	11·85	12·08	11·85	11·85	11·03	11·43	11·03
3 Gram	N.Q.	17·30	14·90	12·30	12·80	13·91	13·91	14·22	13·91	12·30	12·30	11·63
4 Rice	23·00	26·65	N.Q.	N.Q.	N.Q.	N.Q.	N·Q.	N.Q.	N.Q.	N.Q.	N.Q.	N.Q.
5 *Juar*	11·63	11.43	11·85	10·67	11·43	12·80	12·30	11·43	11·43	10·00	N.Q.	10·67
6 *Bajra*	13·33	12·55	11·85	12·80	12·80	13·33	17·22	13·91	13·33	N.Q.	N.Q.	12·80
7 Maize	N.A.	N.A.	N.A.	N.A.	N.A.	N.A.	N.A.	N.A.	N.A.	N.A.	N.A.	N.A.
II. Pulses—												
1 *Arahar* (Whole)	17·78	17·30	N.Q.	12·80	13·06	14·90	14·22	14·07	13·33	12·30	12·55	12·08
2 *Moong* (do.)	18·28	14·07	16·41	18·82	19·39	N.Q.	N.Q.	N.Q.	N.Q.	N.Q.	N.Q.	17.22
3 *Urd* (do.)	22·85	N.Q.	N.Q.	N.Q.	N.Q,	N.Q.	N.Q.	N.Q.	N.Q.	N.Q.	N.Q.	15·24
III. Vegetables—												
1 Potato *Desi*	8·80	5·50	6·00	6·12	8·12	N.Q.	N.Q.	N.Q.	N.Q.	N.Q.	N.Q.	12·00
2 Potato *Pahari*	N.Q.	N.Q.	N.Q.	N.Q.	N.Q.	N.Q.	N.Q.	N.Q.	N.Q.	N.Q.	N.Q.	N.Q.

Note—Whole-sale prices of 1st Friday of each month depict the prices of that month
N.Q.—Not quoted
N.A.—Not available

PRICES OF STAPLE FOOD STUFFS-MONTH BY MONTH—*Contd.*

1954

Whole-sale prices in rupees per maund of 82-2/7 lbs.

Foodgrains and other important crops and commodities	January	February	March	April	May	June	July	August	September	October	November	December
(1)	(2)	(3)	(4)	(5)	(6)	(7)	(8)	(9)	(10)	(11)	(12)	(13)
I. Cereals—												
1 Wheat	15·24	15·24	13·33	13·06	11·43	11·03	10·00	10·67	10·67	10·67	9·41	10·00
2 Barley	11·85	12·30	10·00	9·69	8·42	N.Q.	7·27	7·27	8·00	8·00	7·27	5·71
3 Gram	12·80	12·30	10·32	11.63	10·48	9·01	8·42	8·42	8·88	8·88	7·11	6·15
4 Rice	19·00	21·00	20·00	20·00	20·00	20·00	17·00	20·00	21·00	19·00	15·00	13·50
5 *Juar*	11·63	11·63	10·00	8·88	8·00	N.Q.	N.Q.	8·88	N.Q.	N.Q.	5·71	4·71
6 *Bajra*	12·80	12·80	10·67	9·69	8·88	N.Q.	N.Q.	10·67	N.Q.	N.Q.	7·62	6.96
7 Maize	N.A.	N.A.	N.A.	N.A.	N.A.	N.A.	N.A.	N.A.	N.A.	N.A.	N.A.	N.A.
II. Pulses—												
1 *Arahar* (Whole)	11·85	11·03	8·88	10·00	9·41	8·42	7·62	7·81	8·00	7·62	7·27	5·00
2 *Moong* (do.)	17·22	13·33	11·63	12·80	12·30	10·67	10·32	11·43	10.00	N.Q.	N.Q.	6·67
3 *Urd* (do.)	16·84	N.Q.	N.Q.	N.Q.	N.Q.	N.Q.	N.Q.	12·30	N.Q.	N.Q.	N.Q.	10·00
III. Vegetables –												
1 Potato *Desi*	7·00	5·50	4·75	6·50	8·00	6·00	N.Q.	11·50	13·00	12·00	18 00	9·00
2 Potato *Pahari*	N.Q.	N.Q.	N.Q.	N.Q.	N.Q.	N.Q.	N.Q.	14·00	17·00	18·00	19·00	N.Q.

1955

Whole-sale prices in rupees per maund of 82-2/7 lbs.

Foodgrains and other important crops and commodities	January	February	March	April	May	June	July	August	September	October	November	December
(1)	(2)	(3)	(4)	(5)	(6)	(7)	(8)	(9)	(10)	(11)	(12)	(13)
I. Cereals—												
1 Wheat	11·03	13·91	12·30	9·41	6·40	6·96	8·65	10·32	10·32	10·48	11·63	12·80
2 Barley	5·92	6·67	5·52	5·56	4·32	4·32	6·15	6·15	6·15	6·66	8·42	7·62
3 Gram	6·40	6·40	5·82	5·16	4·44	4·85	7·11	6·40	6·40	6·53	8·00	8·20
4 Rice	15·00	14·50	16·50	16·00	16·00	16·00	18·00	18·00	18·00	18·00	17·00	18·00
5 *Juar*	4·85	4·71	4·21	4·71	5·52	5·52	5·00	N.Q.	N.Q.	N.Q.	N.Q.	6·67
6 *Bajra*	7·53	6·96	5·92	6·40	5·33	8·00	9·41	7.27	7.27	N.Q.	8·00	9·41
7 Maize	N.A.	N.A.	N.A.	N.A.	N.A.	N.A.	N.A.	N.A.	N.A.	N.A.	N.A.	N.A.
II. Pulses—												
1 *Arahar* (Whole)	N.Q.	N.Q.	N.Q.	N.Q.	4·44	5·16	7·27	7·27	7·27	8·88	12·30	12·33
2 *Moong* (do.)	6·40	6·27	5·92	5·70	5·70	7·27	10·00	9·41	10·00	N.Q.	N.Q.	12·08
3 *Urd* (do.)	N.Q.	N.Q.	8·00	N.Q.	N.Q.	N.Q.	N.Q.	N.Q.	N.Q.	N.Q.	N.Q.	N.Q.
III. Vegetables—												
1 Potato *Desi*	7.00	4.75	3·75	4·50	4·50	6.00	N.Q.	12·50	12·50	16·00	N.Q.	15·50
2 Potato *Pahari*	N.A.	N.A.	N.Q.	N.Q.	N.Q.	7.50	12·00	14·00	14·00	18·00	18·00	N.Q.

Note—Whole-sale prices of 1st Friday of each month depict the prices of that month
N.Q.—Not quoted
N.A.—Not available

PRICES OF STAPLE FOOD-STUFFS MONTH BY MONTH—*Contd.*

1956

Whole-sale prices in rupees per maund of 82-2/7 lbs.

Foodgrains and other important crops and commodities	January	February	March	April	May	June	July	August	Setpember	October	November	December
(1)	(2)	(3)	(4)	(5)	(6)	(7)	(8)	(9)	(10)	(11)	(12)	(13)
I Cereals—												
1 Wheat	12·55	13·33	13·62	12·30	11·43	12·08	13·06	13·62	14·22	13·06	13·06	13·62
2 Barley	8·88	10·00	N.Q.	9·69	8·65	9.41	10·67	10·48	10·67	N.Q.	N.Q.	11·63
3 Gram	9·69	10·00	9·69	8·88	10·00	10.48	10·85	11·85	11·43	11·03	11·43	12·55
4 Rice	18·00	18·00	18·00	19·00	19·00	19·00	19·00	19·00	20·00	20·00	19·50	20·00
5 *Juar*	9·69	10·00	10·32	12·80	12·30	17·22	12·30	N.Q.	N.Q.	N.Q.	N.Q.	11.63
6 *Bajra*	10·32	10·00	8·88	10·32	10·67	11·43	12·30	N.Q.	N.Q.	N.Q.	N.Q.	13·91
7 Maize	N.A.	N.A.	N.A.	N.A.	N.A.	N.A.	N.A.	N.A.	N.A.	N.A.	N.A.	N.A.
II. Pulses—												
1 *Arahar* (Whole)	13·33	12·30	12·30	10·32	13·91	10·48	10·67	11·43	11·85	11·85	12·30	13·33
2 *Moong* (do.)	12·55	10·67	10·67	12·30	10·67	11·43	11·43	11·43	N.Q.	11·85	12·30	13·62
3 *Urd* (do.)	N.Q.	N.Q.	N.Q.	N.Q.	N.Q.	N.Q.	N.Q.	N.Q.	N.Q.	N.Q.	N.Q.	N.Q.
III. Vegetables—												
1 Potato *Desi*	8·00	5·50	4·50	N.Q.	N.Q.	11·00	18·00	19·00	18·00	22·00	19·00	16·00
2 Potato *Pahari*	N.Q.	N.Q.	N.Q.	N.Q.	N.Q.	N.Q.	N.Q.	N.Q.	N.Q.	N.Q.	22·00	11·00

1957

Whole-sale prices in rupees per maund of 82-2/7 lbs.

Foodgrains and other important crops and commodities	January	February	March	April	May	June	July	August	September	October	November	December
(1)	(2)	(3)	(4)	(5)	(6)	(7)	(8)	(9)	(10)	(11)	(12)	(13)
I. *Cereals*—												
1 Wheat	11·43	14·22	13·91	13·33	12·80	12·55	12·08	14·22	14·07	14·07	13·91	13·62
2 Barley	12·08	13·06	12·30	10·00	10·32	10·85	10·85	11·85	11·03	10·00	10·32	9·69
3 Gram	13·33	13·33	13·33	11·85	11·22	11·22	11·85	12·08	11·43	9·69	10·67	10·00
4 Rice	19·50	20·50	20·50	20·00	24·00	24·00	23·00	23·50	26·00	23·50	23·50	23·00
5 *Juar*	11·85	12·30	12·30	13·33	N.Q.	N.Q.	N.Q.	N.Q.	N.Q.	N.Q.	N.Q.	10·00
6 *Bajra*	12·30	14·22	12·80	13·91	N.Q.	N.Q.	N.Q.	N.Q.	N'Q.	N.Q.	N.Q.	13·33
7 Maize	N.Q.	N.Q.	N.Q.	N.Q.	N.Q.	N.Q.	N.Q.	N.Q.	N.Q.	N.Q.	N.Q.	N.Q.
II. *Pulses*—												
1 *Arahar* (Whole)	12·30	13·33	12·30	11·63	11·43	11·03	10·67	11·85	11·03	10·32	11·22	10·67
2 *Moong* (do.)	13·06	13·62	12·80	13·33	13·91	N.Q.	N.Q.	N.Q.	N.Q.	N.Q.	N.Q.	12·80
3 *Urd* (do.)	N.Q.	N.Q.	N.Q.	N.Q.	N.Q.	N.Q.	N.Q.	N.Q.	N.Q.	N.Q.	N.Q.	N.Q.
III. *Vegetables*—												
1 Potato *Desi*	7·00	5·50	5·50	6·00	7·00	10·00	12·00	14·00	N·Q.	15·00	15·00	10·50
2 Potato *Pahari*	N.Q.	N.Q.	N.Q.	N.Q.	12·00	14·00	16·00	18·00	18·00	17·00	18·00	N.Q.

Note—Whole-sale prices of 1st Friday of each month depict the prices of that month
N.Q.—Not quoted
N.A.—Not available

PRICES OF STAPLE FOOD-STUFFS MONTH BY MONTH—*Contd.*

1958

Whole-sale prices in rupees per maund of 82-2/7 lbs.

Foodgrains and other important crops and commodities	January	February	March	April	May	June	July	August	September	October	November	December
(1)	(2)	(3)	(4)	(5)	(6)	(7)	(8)	(9)	(10)	(11)	(12)	(13)
I. Cereals—												
1 Wheat	13·62	12·30	12·55	12·80	13·33	16·41	16·00	17·30	18·28	20·00	18·82	19·39
2 Barley	9·69	8·88	8·88	9·41	10·32	12·30	12·80	13·33	15·61	16·00	16·00	16·84
3 Gram	10·00	8·88	10·00	10·67	10·48	12·80	12·80	13·91	16·41	16·84	16·84	18·03
4 Rice	24·00	24·00	23·00	26·50	27·00	26·50	26·00	28·00	28·50	28·00	N.Q.	21·00
5 *Juar*	10·00	8·42	9·41	8·88	9·41	11·43	12·80	12·80	13·33	12·80	13·33	12·30
6 *Bajra*	12·30	10·67	N.43	12·30	N Q.	N.Q.	17·22	N.Q.	17·22	N Q.	13·91	14·90
7 Maize	N.A.	N.A.	N.A.	N.A.	N.A.	N.A.	N.A.	N.A.	N. A.	N·A·	N. A.	N.A.
I. Pulses—												
1 *Arahar* (Whole)	10·85	10·00	10·67	11·85	11·43	13.91	15·24	17·30	18·82	19·39	21·33	22·85
2 *Moong* (do.)	13·91	13·91	N·Q·	N.Q.	N.Q.	N.Q.	N.Q.	N.Q.	N. Q.	N.Q.	N.Q.	17·78
3 *Urd* (do.)	N.A.	N.A.	N·A·	N.A.	N.A.	N.A.	N.A.	N.A.	N.A.	NA.	N.A.	N.A.
III. Vegetables—												
1 Potato *Desi*	7·00	4·50	5·00	6·00	7·00	8·00	N.Q.	12·00	N.Q.	15·00	16·00	20·00
2 Potato *Pahari*	N.Q·	N.Q.	N.Q.	7·50	11·00	12·00	11·00	15·00	18·00	18·00	19·00	16·00

1959

Whole-sale prices in rupees per maund of 82-2/7 lbs.

Foodgrains and other important crops and commodities	January	February	March	April	May	June	July	August	September	October	November	December
(1)	(2)	(3)	(4)	(5)	(6)	(7)	(8)	(9)	(10)	(11)	(12)	(13)
I. Cereals—												
1 Wheat	20·00	23·70	20·00	13·91	13·62	13·33	13·06	13·91	13·91	17·22	10·48	13·06
2 Barley	17·30	17·78	N.Q.	11·03	11·43	11·85	11·43	12·30	11·43	11 85	11·85	9·69
3 Gram	18·28	22·07	20·65	15·61	12·08	12·30	12·55	12·30	12·30	12·55	12·00	11·43
4 Rice	22·00	25·00	24·00	23·00	23·00	24·00	24·00	24·00	25·00	25·00	25·00	20·00
5 *Juar*	12·30	14·22	12·80	11·43	10·67	12·30	11·43	11·43	10·67	11·43	10·67	8·77
6 *Bajra*	17·22	16·00	14.22	13·91	13·33	N.Q.	N.Q.	16·00	17·22	15·24	13·06	13·33
7 Maize	N.A.	N.A.	N.A.	N.A.	N.A.	N.A.	N.A.	N.A.	N.A.	N.A.	N.A.	N.A.
II. Pulses—												
1 *Arahar* (Whole)	N.Q.	N.Q.	N.Q.	16·00	13·91	16·00	16·41	16·00	15·24	17·30	17·30	16·84
2 *Moong* (do.)	16·84	20·65	18.28	19·39	18·82	N.Q.	N.Q.	18·28	16·00	18·28	N.Q.	N.Q.
3 *Urd* (do.)	N.A.	N.A.	N.A.	N.A.	N.A.	N.A.	N.A.	N.A.	N.A.	N.A.	N.A.	N.A,
III. Vegetables—												
1 Potato *Desi*	9·50	7·50	6·00	7·50	6·50	10·00	11·00	14·50	N.Q.	13·50	14·50	18·00
2 Potato *Pahari*	N.Q.	N.Q.	N.Q.	N.Q.	10·00	12·00	16·00	20·00	N.Q.	17·00	18·00	N.Q.

Note—Whole-sale prices of 1st Friday of each month depict the prices of that month
N.Q.—Not quoted
N.A.—Not available

PRICES OF STAPLE FOOD-STUFFS MONTH BY MONTH—*Concld.*

1960

Foodgrains and other important crops and commodities	Whole-sale prices in rupees per maund of 82-2/7 lbs.											
	January	February	March	April	May	June	July	August	September	October	November	December
(1)	(2)	(3)	(4)	(5)	(6)	(7)	(8)	(9)	(10)	(11)	(12)	(13)
I. Cereals—												
1 Wheat	13·33	13·06	13·62	13·62	12·30	12·30	13·06	13·33	15·24	N.Q.	13·91	13·33
2 Barley	N.Q.	11·03	10·67	10·67	10·67	10·32	12·30	12·30	N.Q.	N.Q.	14·22	11·85
3 Gram	11·43	12·80	11·63	11·43	11·85	12·55	17·22	13·91	13·91	N.Q.	15·24	1 ·90
4 Rice	22·00	23·00	23·00	23.00	23·00	23·00	24·00	N.Q.	N.Q.	N.Q.	26·00	21·00
5 *Juar*	1·22	11·43	11·03	11·43	12·08	12·30	13.33	N.Q.	N.Q.	N.Q.	N.Q.	12·30
6 *Bajra*	15·24	17·22	12·30	N.Q.	N.Q.	13·91	17·22	N.Q.	N.Q.	N.Q.	N.Q.	15·24
7 Maize	N.A.	N.A.	N.A,	N.A.	N.A.	N.A.	N.A.	N.A.	N.A.	N.A.	N,A.	N.A.
II. Pulses—												
1 *Arhar* (Whole)	15·24	16·00	15·24	15·24	12·80	12·80	14·22	13·33	N.Q.	N.Q.	13·33	12·80
2 *Moong* (do.)	16·41	17·22	16·00	16·00	16·41	N.Q.	17·78	N.Q.	N.Q.	N.Q.	16.00	N.Q.
3 *Urd* (do.)	N.A.	N.A.	N.A.	N.A.	N.A.	N.A.	N.A.	N.A.	N.A.	N.A.	N.A.	N.A.
III. Vegetables												
1 Potato *Desi*	10·00	5·50	5·50	5·50	6·00	6·00	N.Q.	10·00	N.Q.	12.00	N.Q.	13·00
2 Potato *Pahari*	N.Q.	N.Q.	N.Q.	N.Q.	8·00	8·50	12·00	15·00	N·Q·	N·Q·	N·Q·	N·Q·

Note—Whole-sale prices of 1st Friday of each month depict the prices of that month
N·Q.—Not quoted
N.A.—Not available

Information for the year 1952 not available

Source—District Statistics Officer

Table 15·1—Statistics of Banks

A—Name of Banks and Date of Establishment

Serial No.	Name of the Bank	Date of Establishment
(1)	(2)	(3)
1	J. D. C. Bank, Orai	1907
2	Allahabad Bank, Kalpi	1937
3	Allahabad Bank, Orai	1940
4	State Bank of India (Branch), Konch	1959
5	State Bank of India (Branch), Orai	1961

B—Total Deposits in Banks

Particulars	Number of depositors (all banks)	Total amount deposited (Rs.)	Total amount withdrawn (Rs.)
(1)	(2)	(3)	(4)
Pooled figures of all the above banks in the district	2,317	20,529,149	19,922,652

Source—District Officer

Table 15·2—Statistics of Insurance—1960

NIL

Source—Zonal Manager, Life Insurance Corporation of India, Central Zonal Office, Kanpur

Table 16—Statistics of Livestock

Particulars		1956			1961		
		Total	Rural	Urban	Total	Rural	Urban
(1)		(2)	(3)	(4)	(5)	(6)	(7)
(I) **Cows and Bulls—**	Males	135,592	131,242	4,350	154,273	150,606	3,667
	Females	107,808	102,299	5,509	114,477	109,967	4,510
	Total	**243,400**	**233,541**	**9,859**	**268,750**	**260,573**	**8,177**
(*A*) *Males over 3 years*		102,825	100,020	2,805	116,820	114,258	2,562
(i) Breeding bulls i.e., entire males over 3 years kept or used for breeding purpose only		377	372	5	97	92	5
(ii) Working bullocks, i.e., bullocks and uncastrated males over 3 years kept for work only		101,545	98,792	2,753	115,408	112,876	2,532
(iii) Bulls and bullocks over 3 years not in use for breeding or work		903	856	47	1,315	1,290	25
(*B*) *Females over 3 years*		71,067	67,405	3,662	75,612	72,658	2,954
(i) Breeding cows, i.e., cows over 3 years kept for breeding or milk production		70,727	67,076	3,651	75,146	72,237	2,909
	In milk	31,674	29,417	2,257	33,681	31,993	1,688
	Dry	34,363	33,223	1,140	35,051	34,051	1,000
	Not calved	4,690	4,436	254	6,414	6,193	221
(ii) Cows over 3 years used for work only		8	4	4	25	14	11
(iii) Other cows over 3 years not in use for work or breeding purposes		332	325	7	441	407	34
(*C*) *Young-stock (3 years and under)*–							
	Males	32,767	31,222	1,545	37,453	36,348	1,105
	Females	36,741	34,894	1,847	38,865	37,309	1,556
	Total	**69,508**	**66,116**	**3,392**	**76,318**	**73,657**	**26,61**
(i) Under one year—	Males	16,405	15,389	1,016	19,565	18,821	744
	Females	17,036	15,919	1,117	19,282	18,327	955
	Total	**33,441**	**31,308**	**2,133**	**38,847**	**37,148**	**1,699**
(ii) One to 3 years—	Males	16,362	15,833	529	17,888	17,527	361
	Females	19,705	18,975	730	19,583	18,982	601
	Total	**36,067**	**34,808**	**1,259**	**37,471**	**36,509**	**962**

Table 16—Statistics of Livestock—*Contd.*

Particulars		1956					
		Total	Rural	Urban	Total	Rural	Urban
(1)		(2)	(3)	(4)	(5)	(6)	(7)
(II) Buffaloes—	Males	12,250	11,509	741	15,308	14,813	555
	Females	92,914	90,290	2,624	95,642	93,517	2,125
	Total	**105,164**	**101,799**	**3,365**	**111,010**	**108,330**	**2,680**
(A) Males over 3 years—		2,425	2,073	352	2,584	2,293	291
(i) Breeding bulls, i.e., males over 3 years kept or used for breeding purpose only		190	183	7	182	163	19
(ii) Working bullocks, i.e., bullocks and uncastrated males over 3 years kept for work only		2,181	1,838	343	2,351	2,084	267
(iii) Bulls and bullocks over 3 years not in use for breeding or work		54	52	2	51	46	5
(B) Females over 3 years—		61,105	59,283	1,822	63,757	62,280	1,477
(i) Breeding cows, i.e., cows over 3 years kept for breeding or milk production		60,751	58,939	1,812	63,230	61,778	1,452
	In milk	33,273	32,081	1,192	37,197	36,204	993
	Dry	23,055	22,566	489	20,330	19,943	387
	Not calved	4,423	4,292	131	5,703	5,631	72
(ii) Cows over 3 years used for work only		209	205	4	295	285	10
(iii) Other cows over 3 years not in use for work or breeding purposes		145	139	6	232	217	15
(C) Young stock (3 years and under)—							
	Males	9,825	9,436	389	12,784	12,520	264
	Females	31,809	31,007	802	31,885	31,237	648
	Total	**41,634**	**40,443**	**1,191**	**44,669**	**43,757**	**912**
(i) Under one year—	Males	6,789	6,488	301	9,214	9,013	201
	Females	14,391	13,853	538	16,195	15,761	434
	Total	**21,180**	**20,341**	**839**	**25,409**	**24,774**	**635**
(ii) One to 3 years—	Males	3,036	2,948	88	3,570	3,507	63
	Females	17,418	17,154	264	15,690	15,476	214
	Total	**20,454**	**20,102**	**352**	**19,260**	**18,983**	**277**

Table 16—Statistics of Livestock—*Concld.*

Particulars			1956			1961		
			Total	Rural	Urban	Total	Rural	Urban
(1)			(2)	(3)	(4)	(5)	(6)	(7)
(III) Sheep—	(i) Up to one year—		7,019	6,943	76	8,209	8,144	65
	(ii) Over one year	Males	4,122	4,069	53	5,659	5,611	48
		Females	25,121	24,845	276	31,571	31,408	163
		Total	**29,143**	**28,914**	**329**	**37,230**	**37,019**	**211**
(IV) Goats—	(i) Up to one year—		27,699	25,313	2,586	29,508	26,905	2,603
	(ii) Over one year	Males	5,956	4,868	1,088	7,739	6,891	848
		Females	56,824	51,785	5,039	60,331	55,374	4,957
		Total	**62,780**	**56,653**	**6,127**	**68,070**	**62,265**	**5,805**
(V) Ducks—	Ducks		438	256	182	874	367	507
	Drakes		948	238	710	586	342	244
	Ducklings		163	131	32	208	182	26
(VI) Poultry—	Hens		6,696	4,455	2,241	8,970	7,226	1,744
	Cocks		3,005	2,214	791	4,268	3,562	706
	Chickens		5,320	3,951	1,369	10,570	9,421	1,149

Source—Director of Animal Husbandary, U. P.

Table 17·1—List of

Serial No.	Name of the Fair	Name of Village/ Town	Name of Development Block	Month and Date of the Fair	Name of Festival, if any, with which connected
(1)	(2)	(3)	(4)	(5)	(6)
					JALAUN
1	Mata	Sikri Raja	Chhiriya Salempur	Chaitra Sudi 10	...
2	Mahabirji	Lahchura	,,	Chaitra Sudi 15	...
		Kuthaund	Kuthaund	,,	...
		Gadhela	Chhiriya Salempur	,,	...
3	Maha Mayee	Bijuapur	Kuthaund	Chaitra Sudi 9	...
4	Ram Naumi	Kuthonda Buzurg	Chhiriya Saleempur	,, 9	Ram Naumi
5	Gaur Baba	Sihari Daudpur	,,	Vaisakha Badi 4	...
6	Mahabirji	Mihona	Kuthaund	First Tuesday of Vaisakha	...
7	Bhuiyan Devi	Nagri	Chhiriya Salempur	Every Sunday of Asadha	...
8	Ganeshji	Kharra	,,	Bhadra Sudi 9	...
9	Kartika Purnima	Kanjausa	Rampura	Kartika Sudi 15	...
10	Barahun	Jalaun M.B.	...	Agrahayana Sudi 14	...
		Jagatpur Ahir	Chhiriya Salempur	,,	...
11	Syed Ka-Mela	Babupura	Rampura	Agrahayana Sudi 2	...
12	Barahun	Ninauli	,,	Agrahayana Sudi 14	...
13	Ganeshji	Gohan	Madhogarh	Magh Sudi 4	...
		Harkauti	Chhiriya Salempur	,,	...
14	Basant Panchmi	Madhogarh	Madhogarh	Magh Sudi 5	...
		Amkhera	,,	,,	...
		Hadrukh	Kuthaund	,,	...
15	Shivratri	Dhantauli	Chhiriya Salempur	Phalguna Badi 13	Shivratri
		Shazadpur	,,	,,	,,
		Sarawan	Madhogarh	,,	,,
		Ikon	Kuthaund	,,	,,
					KONCH
1	Mela Naoli	Naoli	Nadigaon	Chaitra Sudi 9-11	Ram Naumi
2	Jal Bihar	Konch M. B.	...	Bhadra Sudi 11,12	...
3	Barahi	Basob	...	Agrahayana Sudi 4	...
					ORAI
1	Akshra Devi	Naibai	Dakore	Chaitra Sudi 10	...
2	Aktij	Garhar	,,	Vaisakha Sudi 3	...
3	Thareshwari Baba	Orai M. B.	...	Vaisakha Badi 30	...
4	Baba Nadai	Binora	Dakore	Vaisakha Badi 3	...
5	Sravana Fair	Garhar	,,	Sravana Sud 15	...
6	Dussehra	Orai M. B.	...	Asvina Sudi 10	Dussehra
7	Kartika Parewa	Ekhlaspur	Dakore	Kartika Sudi 1	...
8	Deviji	Kusmiliya	,,	Agrahayana Sudi 1	...
9	Mahabirji	Kurkuru	,,	Pausa Sudi 14	...
10	Basant Panchmi	Dadri	,,	Magh Sudi 5	Basant Panchmi
11	Narsing Bhagwan	Orai M. B.	...	,,	...
12	Shivratri	Hardoi Gujar	Ait	Phalguna Badi 13	Shivratri
		Kaitheri	,,	,,	,,
		Pachkhra	,,	,,	,,
13	Moharram	Orai M. B.	...	Moharram 1-10	Moharram
14	Gyarhwin Sharif	,,	...	Gyarhwin Sharif (Rabi-us-sani)	...
					KALPI
1	Nag Panchmi	Kalpi M. B.	...	Sravana Badi 5	Nag Panchmi
2	Kartika Purnima	Iyasguru	Kadaura	Kartika Sudi 15	...
		Konda Kirrhai	Mahewa	,,	...
3	Mela	Itaura Bawani	Kadaura	Agrahayana Sudi 15	...
4	Barati	Atra Kalan	Mahewa	Agrahayana Sudi 14-15	...
5	Mela	Kadaura	Kadaura	Pausa Badi 1-30	...
6	Makar Sankarti	Kalpi M. B.	...	January 14	...
7	Ganeshji	Babai	Mahewa	Magh Badi 4, Magh Sudi 4	...
8	Shivratri	Sandi	Kadaura	Phalguna Badi 13	Shivratri

Fairs

Purpose, (worship of Deity, Bath, Urs, Cattle fair, etc.) (7)	Estimated Congregation (8)	Nearest Railway Station or Bus Station (9)	Distance from the Railway or Bus Station (in Kms.) (10)	Commodities brought to the Fair for sale (11)	General Remarks (any special feature) (12)
TAHSIL					
Worship of deity	500	Jalaun B.S.	10	Clay toys, sweets and articles of general merchandise	...
Worship of Mahadeoji	3,000	,,	10	,,	...
,,	2,000	Kuthaund B.S.	...	,,	...
,,	250	Hadrukh B.S.	5	,,	...
Worship of deity	1,000	Kuthaund B.S.	5	,,	...
Worship of Shri Ram	4,000	Jalaun B.S.	10	,,	...
...	2,000	Kukargaon B.S.	10	,,	...
Worship of Mahabirji	200	Kuthaund B.S.	5	,,	...
Worship of Bhuiyan Devi	50	Babai B.S.	5	,,	...
Worship of Ganeshji	600	Jalaun B.S.	8	,,	...
Bath	8,000	Jagmmanpur B.S.	5	Metal utensils, photos of deities, earthenwares, sweets, etc.	...
Worship of deity	8,000	Jalaun B.S.	...	,,	...
,,	500	Hadrukh B.S.	5	Clay toys, sweets and articles of general merchandise	...
Urs	5,000	Simari B.S.	3	,,	...
Worship of deity	10,000	Rampura	5	,,	...
Worship of Ganeshji	500	Gohan B.S.	...	,,	...
,,	500	Jalaun B.S.	8	,,	...
...	3,000	Madhogarh B. S.	...	,,	...
...	200	Kamsera B.S.	3	,,	...
...	4,000	Hadrukh B.S.	...	,,	...
Worship of Shiva	500	Jalaun B.S.	10	,,	...
,,	500	,,	8	,,	...
,,	20,000	Sarawan B.S.	...	Agricultural implements, cloth, hoseiry goods, toys and sweet	...
,,	100	Madaripur	4	Clay toys and sweets	...
TAHSIL					
Worship of Shri Rama	10,000	Randhar B.S.	10	,,	...
...	3,000	Konch R.S.	...	,,	...
Worship of deity	3,300	Konch R.S.	13	,,	...
TAHSIL					
Worship of Akshra Devi	1,500	Kurkuru B.S.	5	Clay toys, sweets and articles of general merchandise	...
...	500	Orai R.S.	11	,,	...
...	1.500	,,	2	,,	...
...	500	Binora B.S.	...	,,	...
...	500	Orai R.S.	11	,,	...
A dramatisation of the story of Ramayana	6,000	,,	2	Clay toys, sweets, earthen, pots cloth and articles of general merchandise	...
...	400	,,	2	,,	...
Worship of Deviji	500	Dakore B.S.	3	,,	...
Worship of Mahabirji	500	Kurkura B.S.	...	,,	...
...	400	Orai R.S.	13	,,	...
Worship of Narsingh Devta	1,500	,,	2	Sweets, rubber and clay toys, bangles, cloth, etc,	...
Worship of Shiva	1,000	Hardor Gujar B.S.	...	Articles of daily use	...
,,	500	Girthan R.S.	3	,,	...
,,	500	Pachkhra B.S.	...	,,	...
...	5,000	Orai R.S.	2	Aluminium utensils, eathern pots and toys	Procession is taken out
...	500	,,	2	,,	...
TAHSIL					
Worship of Nag Devta	4,000	Kalpi R.S.	...	Sweetmeats, clay toys and articles of general merchandise	...
Bath	1,000	Ata R.S.	11	,,	...
,,	300	Hadsav B.S.	29	,,	...
Worship of deity	300	Kadaura B.S.	10	,,	Cattle are also brought and sold
,,	400	Jalaun B.S.	18	,,	...
...	2,500	Kadaura B.S.	...	Cattle, furniture and agricultural implements	...
Bath in river Yamuna	4,000	Kalpi R.S.	10	Clay toys, sweets and articles of general merchandise	...
Worship of Ganeshji	2,000	Jalaun B.S.	14	,,	...
Worship of Shiva	350	Ata R.S.	10	,,	...

Source—District Officer

Table 17·2— List of Festivals

Serial No.	Name of Festival	Date of Occasion	Whether observed by all, by a particular community or people of particular religion
(1)	(2)	(3)	(4)
1	Sheetla Ashtmi	Chaitra Badi 8	Hindu
2	Ram Naumi	,, Sudi 9	,,
3	Mahabir Jayanti	,, Sudi 13	,,
4	Baisakhi Purnima	Vaisakha Sudi 15	,,
5	Buddha Jyanti	,, ,, 15	,,
6	Bargadee Amawasya	Jyaistha Badi 30	,,
7	Ganga or Jeth Dussehra	,, Sudi 10	,,
8	Nag Panchmi	Sravana Sudi 5	,,
9	Raksha Bandhan	,, ,, 15	,,
10	Janam Ashtmi	Bhadra Badi 8	,,
11	Hartalika Teej	,, Sudi 3	,,
12	Ganesh Chaturthi	,, ,, 4	,,
13	Anant Chaturdashi	,, ,, 14	,,
14	Pitra Visarjan Amavasya	Asvina Badi 30	,,
15	Durga Naumi	,, Sudi 9	,,
16	Vijaya Dashmi (Dussehra)	,, ,, 10	,,
17	Sharad Purnima	,, ,, 15	,,
18	Karwa Chauth	Kartika Badi 4	,,
19	Dhan Teras	,, ,, 13	,,
20	Chhoti Diwali (Narak Chaudas)	,, ,, 14	,,
21	Deepawali	,, ,, 30	,,
22	Goverdhan Puja (Annkout)	,, Sudi 1	,,
23	Bhaiya Dooj	,, ,, 2	,,
24	Gopashtmi	,, ,, 8	,,
25	Kartiki Purnamashi	,, ,, 15	,,
26	Guru Nanak's Birthday	Kartika Sudi 15	,,
27	Makar Sankranti	14th January	,,
28	Basant Panchmi	Magh Sudi 5	,,
29	Shivratri	Phalguna Badi 13	,,
30	Holi	,, Sudi 15	,,
31	Id-uz-Zuha	10th of Zilhij	Muslim
32	Moharram	10th of Moharram	,,
33	Chehllum	20th of Safar	,,
34	Barawafat	12th of Rabi-ul-Awwal	,,
35	Shabe-e-Barat	14th of Shaban	,,
36	Id ul-Fitar	1st of Shawwal	,,
37	Good Friday	On a Friday in April	Christian
38	Christmas	25th December	,,
39	New Year's Day	1st January	,,

Source—District Officer

Table 17·3—List of *Hats* and *Bazars* (Rural)

Serial No.	Name of *Hats* and *Bazars*	Main items of Business	Days on which held	Average attendance
(1)	(2)	(3)	(4)	(5)
		Jalaun Tahsil		
1	Kuthond	Food grain	Thursday and Sunday	500
2	Hadrukh	Cattle	Wednesday	1,000
3	Inton	Food grain	Wednesday and Sunday	200
4	Sirsa kalar	,,	Monday	250
5	Madhogarh	Food grain and Ghee	Tuesday and Saturday	800
6	Rampura	Food grain	Monday Friday	300
7	Jaganarainpur	,,	Thursday and Saturday	205
8	Umri	Food grain and Ghee	Tuesday and Saturday	250
9	Sarawan	Simple miscellaneous Articles	Monday and Friday	150
10	Gohan	,,	,,	200
11	Amkhera	,,	Tuesday and Saturday	200
12	Vaoli	,,	Tuesday	200
		Konch Tahsil		
13	Pirona	Vegetables and other Articles	Saturday	300
14	Pi dari	,,	Sunday	400
15	Pahargaon	,,	Wednesday	350
16	Kailia	,,	,,	400
17	Kuthonda	,,	Monday	300
18	Rura Sirsa	,,	Thursday	250
19	Rendhar	,,	Sunday	300
20	Gaderna	,,	Thursday	300
21	Nadigaon	,,	,,	450
22	Bangra	,,	Wednesday and Sunday	400
		Orai Tahsil		
23	Jaisari Kalan	Vegetables and other Articles	Friday	100
24	Dakore	,,	Monday	200
25	Ait	,,	,,	150
		Kalpi Tahsil		
26	Kadaura	Cattle	Monday	800
27	Itaura	Ghee and Vegetables	Thursday	600
28	Ata	Ghee, Vegetables and Food Grain	Monday and Friday	800
29	Musmariya	,,	Wednesday	700
30	Abhedepur	,,	Friday	700
31	Simahra Barjmpur	,,	Saturday	800
32	Damras	,,	Tuesday	800
33	Churkhi	,,	Tuesday and Saturday	900

Source—District Officer

Table 18·1—List of Rural Crafts and Number of Persons Employed in Production

Name of Craft	Number of Villages	Number of Persons Employed in Production		
		Persons	Males	Females
(1)	(2)	(3)	(4)	(5)
Cotton Textiles	67	1,316	732	584
Leather Footwear	78	456	327	129
Basketry	64	753	488	265
Pottery	130	1,116	629	487
Brass and Copper-ware	1	4	2	2

Table 18·2—Distribution of Artisan Communities

Name of Craft	Name of Caste or Community	Number of Villages surveyed	Approximate number of families	Total Number of Workers			Number of families working under co-operation	Number of families working in own houses	Number of families working in workshops set up by their employers
				Persons	Males	Females			
(1)	(2)	(3)	(4)	(5)	(6)	(7)	(8)	(9)	(10)
Cotton Textiles	Kori	61	534	1,288	715	573	59	475	...
	Muslim	4	5	18	11	7	...	5	...
	Jatav	2	2	10	6	4	1	1	...
Leather Footwear	Chamar	78	380	456	327	129	...	380	...
Basketry	Basor	57	394	723	468	255	...	394	...
	Jatav	5	22	25	17	8	...	22	...
	Dhanuk	2	3	5	3	2	...	3	...
Pottery	Kumhar	130	485	1,116	629	487	...	485	...
Brass and Copper-ware	Lohar	1	1	4	2	2	...	1	...

Table 18·3—Materials used, Source of Design, Manufacture, and Marketing of Manufactured Articles

Name of Craft	Name of Article	Name of Main Material	No. of Villages engaged in Manufacture	Source of Design		No. of Villages which produce for sale in open markets	No. of Villages where there are Co-operative Societies
				Traditional	All others		
(1)	(2)	(3)	(4)	(5)	(6)	(7)	(8)
Cotton Textiles	Garha	Gottonyarn	52	52	...	52	4
	Dhoti	,,	14	14	...	14	...
	Chadar	,,	10	10	...	10	...
	Angoccha	,,	13	13	...	13	...
	Towel	,,	6	6	...	6	...
	Dari	,,	19	19	...	19	...
Leather Footwear	Shoe	Leather	78	78	...	78	...
	Sandal	,,	5	5	...	5	...
	Chappal	,,	5	5	...	5	...
Basketry	Baskets	Bamboo	64	64	...	64	...
	Palley	,,	11	11	...	11	...
	Dauri	,,	9	9	...	9	...
	Kothila	,,	2	2	...	2	...
Pottery	Ghara	Clay	122	122	...	122	...
	Matki	,,	71	71	...	71	...
	Mauna	,,	9	9	...	9	...
	Chilam	,,	57	57	...	57	...
	Kulhar	,,	77	77	...	77	...
	Nand	,,	85	85	...	85	...
	Plates	,,	58	58	...	58	...
	Toys	,,	13	13	...	13	...
	Surahi	,,	8	8	...	8	...
	Gamla	,,	1	1	...	1	...
	Khaprail	,,	7	7	...	7	...
	Deepak	,,	12	12	...	12	...
	Chukaria	,,	5	5	...	5	...
Brass and Copper-ware	Lota	Brass and Jasta	1	1	...	1	...
	Gilas	,,	1	1	...	1	...
	Katora	,,	1	1	...	1	...
	Batloi	,,	1	1	...	1	...
	Bell	,,	1	1	...	1	...
	Kalsa	,,	1	1	...	1	...

Table 19—Statistics of Major and Medium Projects taken up for Execution During the I, II and III Plans

NIL

Source—Chief Engineer, Irrigation Department, U. P.

Table 20— Statistics of Wages

Year	Month	Wages	Year	Month	Wages
(1)	(2)	(3)	(1)	(2)	(3)
1959	June	1·00		July	1·12
	July	1·12		August	1·50
	August	1·12		September	1·50
	September	1·00		October	1·50
	October	1·00		November	1·50
	November	1·12		December	1·75
	December	1·12	1961	January	1·75
1960	January	1·12		February	1·50
	February	1·25		March	1·50
	March	1·25		April	1·75
	April	1·12		May	1·75
	May	1·12		June	1·50
	June	1·12			

Source— Labour Commissioner, U. P.

PART III

VILLAGE DIRECTORY

DEFINITIONS OF COLUMN HEADINGS OF THE VILLAGE DIRECTORY

Village ordinarily means a revenue *mauza*, whether inhabited or uninhabited. If some structures and population come into existence at a place which lies within the boundaries of two or more revenue *mauzas*, the locality has been treated as a separate Census Village and the portions covered in it are excluded from the revenue *mauzas* concerned.

Town means any Corporation, Municipality, Notified Area, Cantonment, and includes a locality which, though not in itself a local body, is part of a town-group, and also any place which has (a) a population of at least 5,000 (b) at least three-fourths of the population dependent on non-agricultural means of livelihood, and (c) a density of at least 1,000 persons per square mile.

City means a town or a town-group having a population of one lakh and above.

Notations

E—Electrified

R—Connected by Road

Rly—Connected by Railway

Riv—River

L—Library

Mp—Medical Practitioner

Hos—Hospital

Mcw—Maternity and Child Welfare Centre

H—Higher Secondary School

Po—Post Office

Occupied House means a structure or part of a building, used wholly or partly as human dwelling, and having a separate main exit.

Household means a group of persons, who commonly live together and take their meals from a common kitchen, unless exigencies of work prevent any of them from doing so.

Total population includes household population, institutional population and houseless population.

Scheduled Castes the 66 Scheduled Castes as defined in the President's *The Scheduled Castes and Scheduled Tribes Lists (Modification) Order, 1956.*

Literate means a person above the age of five who can read as well as write.

Worker means a person gainfully employed in any economic activity and is actually working, supervising or directing the work.

WORKING POPULATION HAS BEEN DIVIDED INTO THE FOLLOWING IX CATEGORIES

Category-I working as cultivator, i.e., engaged in cultivation, including effective supervision and direction of land owned or held.

Category-II working as Agricultural labourer, i.e., working in some else's land for wages in cash or kind.

Category-III working in Mining, Quarrying, Livestock, Forestry, Fishing, Hunting, Plantations, Orchards and allied activities.

Category-IV working at Household industry, i.e., an industry, not on the scale of a registered factory, conducted by the head of the household himself and/or mainly members of the household at home or within the village in rural areas *and only at home* in urban areas, with or without hired labour.

Category-V working in Manufacturing other than Household Industry, i.e., engaged in production, fabrication, processing, repairs or servicing of any kind, not included in Household industry.

Category-VI working in Construction, i.e., engaged in construction and maintenance of buildings, roads, railways, bridges, tunnels, telegraph and telephone lines, dams, canals, tanks tubewells etc.

Cotegory-VII working in Trade and Commerce, i.e., engaged in buying and selling, import and export, banking, insurance, stocks, shares etc.

Category-VIII working in Transport, Storage and Communication, i.e., engaged in transport by man, animal, air, water, road, rail, etc. in ware-housing; Post and Telegraphs; Telephones; and Information and Broadcasting.

Category-IX working in Other Services i.e., engaged in public, administrative, educational and scientific, medical and health, religious, welfare, legal, business, community, recreation, personal and other miscellaneous services etc.

Non-worker (Category-X) means a person who is not doing any productive work. The following have been treated as Non-workers.

(i) a whole time student not doing any work ;

(ii) a house worker not engaged in any remunerative work ;

(iii) a dependent including infant or child not attending school, old or disabled person not doing any work ;

(iv) a retired person (not re-employed), rents, royalty or dividend receiver, not doing any work ;

(v) a beggar, vagrant or an independent woman of unspecified source of income ;

(vi) a convict in jail (not an under trial) or inmate of penal, mental or charitable institution ;

(vii) a person in search of employment for the first time, and

(viii) a person having worked before but now out of employment and seeking fresh employment.

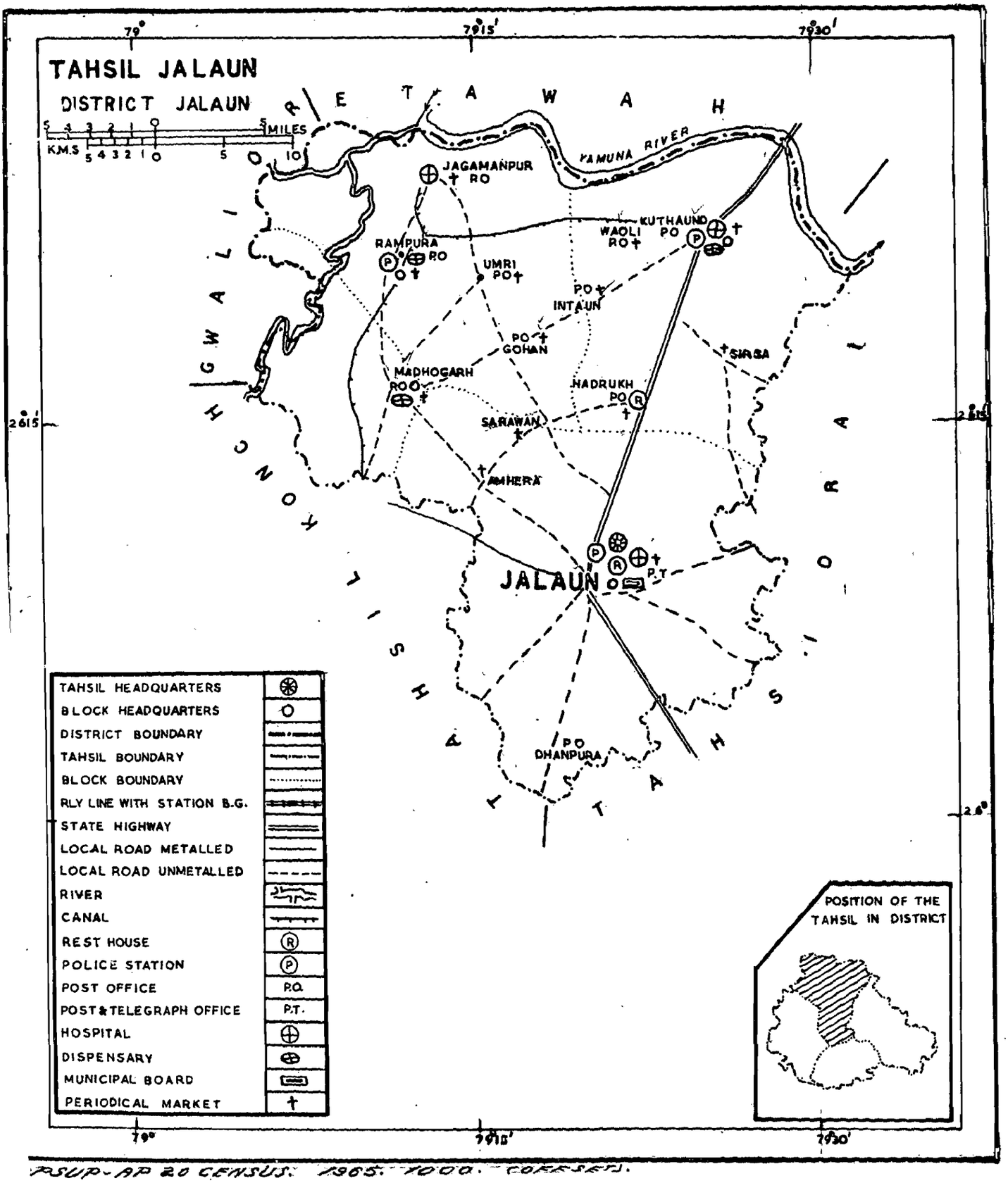

PSUP-AP 20 CENSUS. 1965. 7000. COPIES.

JALAUN TAHSIL

ALPHABETICAL LIST OF VILLAGES

JALAUN TAHSIL

Sl. No.	Name of Village	Sl. No. in Village Directory	Sl. No.	Name of Village	Sl. No. in Village Directory	Sl. No.	Name of Village	Sl. No. in Village Directory
(1)	(2)	(3)	(1)	(2)	(3)	(1)	(2)	(3)
1	Abdullahpur Diwara	270	41	Bhitaura	49	81	Dhanaura	408
2	Abdullahpur Kanar	210	42	Bhojapur	239	82	Dhantauli	407
3	Abdullahpur Mustaqil	269	43	Bichauli	195	83	Dharampura Jagir	24
4	Ahcto	135	44	Bijdawan	101	84	Dharampur Ubari	83
5	Ajitapur	201	45	Bijuapur Diwara	252	85	Dharana	284
6	Akbarpura	114	46	Bajuapur Mustaqil	251	86	Dhaura Khera	396
7	Akorhi	417	47	Bijwaha	288	87	Dhoota	40
8	Al	286	48	Bilaund	2	88	Dhund Sagar	118
9	Alampur	70	49	Bilonhan	64	89	Dikauli	127
10	Alampur Jagir	192	50	Bilwan	385	90	Dikauli Jagir	3
11	Aldalpur	431	51	Birahra	360	91	Donapur	313
12	Allaipur	340	52	Biriya Buzurg	366	92	Dubra	335
13	Amkhera	162	53	Biriya Khurd	346	93	Durgaon	191
14	Andhai	156	54	Biriya Madhogarh	132	94	Ekon	220
15	Asahna	142	55	Birpura	441	95	Fatehpur Kalan	27
16	Atagaon	157	56	Bohra	167	96	Fatehpur Khurd	31
17	Atar Chhala	327	57	Bonepura	35	97	Gaderan	432
18	Atrauli	148	58	Budhanpura	111	98	Gaderana Khurd	150
19	Atrehti	147	59	Chak Chandauli	63	99	Gadhela	331
20	Aurekhi	368	60	Chaki	163	100	Gadhgawan	351
21	Babupura	82	61	Chandauli	62	101	Gadrahi	125
22	Baghauli Jagir	21	62	Chandpura	170	102	Gajraura Diwara	274
23	Bahadupur	72	63	Chauth	281	103	Gajraura Mustaqil	273
24	Bahrain	38	64	Chhani Ahir	319	104	Galampura	128
25	Baijapur	326	65	Chhani Khas	399	105	Gangaura	307
26	Barauli	39	66	Chhaulapur	420	106	Ganupura	374
27	Barela	232	67	Chhiriya Salempur	375	107	Garhiya	97
28	Bariyapur	226	68	Chhona	42	108	Gatehri	321
29	Bastepur	190	69	Chitaura	106	109	Gayar	412
30	Bera	59	70	Chitauri	105	110	Ghilauwa Ghilour	198
31	Bhadekh Diwara	293	71	Dadanpur	92	111	Gidhausa	404
32	Bhadekh Mustaqil	290	72	Dahgawan	430	112	Gohan	94
33	Bhadwan	336	73	Daman	377	113	Gohani	168
34	Bhaga	165	74	Daudpur	209	114	Gopalpura	383
35	Bhaghauli Diwara	267	75	Daulatpur	256	115	Gopalpur Jagir	151
36	Bhaghauli Mustaqil	268	76	Daun	196	116	Gopalpur Jalaun	353
37	Bhaupur	176	77	Delpura	100	117	Gopalpur Madhogarh	78
38	Bhilauli	5	78	Deori	403	118	Gora Bhupka	180
39	Bhitara	419	79	Dhamna	107	119	Gora Chiraiya	87
40	Bhitariya	423	80	Dhamrehi	88	120	Gora Rathaur	229

ALPHABETICAL LIST OF VILLAGES

JALAUN TAHSIL

Sl. No.	Name of Village	Sl. No. in Village Directory	Sl. No.	Name of Village	Sl. No. in Village Directory	Sl. No.	Name of Village	Sl. No. in Village Directory
(1)	(2)	(3)	(1)	(2)	(3)	(1)	(2)	(3)
121	Gudha	58	161	Jagnewa	362	201	Keshopur	96
122	Gudha Niamatpur	421	162	Jahtauli	317	202	Khairai	86
123	Gulabpura	373	163	Jaiga	15	203	Khajuri	414
124	Hadrukh	185	164	Jaisinghpur	324	204	Khanuan	406
125	Hafiyapur	200	165	Jaitpura	174	205	Kharalo	117
126	Haidalpura	130	166	Jajepura	23	206	Khargupura Jalaun	212
127	Hajipur	250	167	Jakha	306	207	Khargupura Madhogarh	122
128	Halepur	318	168	Jalalpur	224	208	Kharka	308
129	Hamidpur	222	169	Jalaun Khurd	243	209	Kharra	410
130	Hamirpur	47	170	Jalaun (Rural)	397	210	Khera Diwara	263
131	Hanumantpura	9	171	Jamalipur	254	211	Khera Kanar	208
132	Harakka	440	172	Jamlapur Dhyan	211	212	Khera Mustaqil	264
133	Harauli	129	173	Jamlapur Zunardhar	206	213	Khidarpur	382
134	Hardoi Raja	422	174	Jamrehi Awwal	134	214	Khudadpura	108
135	Haripura	363	175	Jamrehi Sani	89	215	Kirwaha	225
136	Harkauti	411	176	Jargaon	305	216	Kishanpura	14
137	Harshankerpur Diwara	275	177	Jasuapur	79	217	Koripura Jalaun	384
138	Harshankerpur Mustaqil	276	178	Jipura	337	218	Koripura Kanar	197
139	Harsingpur	219	179	Jodhapur	344	219	Kota Diwara	246
140	Hasanpur	282	180	Jugiyapur	325	220	Kota Mustaqil	245
141	Hatheri	390	181	Jugrajpur Diwara	296	221	Kudra Karaundi	347
142	Hathna Buzurg	352	182	Jugrajpur Mustaqil	301	222	Kulupur	65
143	Hathna Khurd	355	183	Kailor	133	223	Kumhraua	43
144	Himmatpur	57	184	Kaith	402	224	Kunnaoo	175
145	Hinauli Diwara	292	185	Kaithwan	189	225	Kunwarpura Jalaun	400
146	Hinauli Mustaqil	291	186	Kanar	52	226	Kunwarpura Sihari	131
147	Hinguta	169	187	Kanchanpur	182	227	Kurauli	241
148	Hirapur	349	188	Kanhpura	33	228	Kuraunti	154
149	Husepura	53	189	Kanjausa	50	229	Kursenda	103
150	Husepura Jagir	71	190	Kanjhari	69	230	Kusepura	12
151	Ikahra	164	191	Karahiya	304	231	Kusmara	426
152	Inguri	235	192	Karanpura	434	232	Kuthila	236
153	Inton	204	193	Karila	104	233	Kuthond	234
154	Islampur	90	194	Karmara	144	234	Kuthonda Buzurg	350
155	Ismailpur	54	195	Karmukha Diwara	295	235	Kuthonda Khurd	439
156	Itahiya	359	196	Karmukha Mustaqil	294	236	Kutlupur	214
157	Itha Kalpi	285	197	Karra	16	237	Kutra	152
158	Itwan Kanar	179	198	Kartalhpur	187	238	Kutubpur	199
159	Jagamanpur	48	199	Kasba	20	239	Kyamdi	389
160	Jagatpur Ahir	330	200	Kashipura	361	240	Ladpur Diwara	259

ALPHABETICAL LIST OF VILLAGES

JALAUN TAHSIL

Sl. No.	Name of Village	Sl. No. in Village Directory	Sl. No.	Name of Village	Sl. No. in Village Directory	Sl. No.	Name of Village	Sl. No. in Village Directory
(1)	(2)	(3)	(1)	(2)	(3)	(1)	(2)	(3)
241	Ladpur Mustaqil	260	281	Mangadpur	67	321	Padwari	405
242	Lahar Jalaun	376	282	Manka Pur	394	322	Paharpura	416
243	Lahar Kanar	303	283	Manpura	41	323	Pajoona	332
244	Lahchura	386	284	Masgaon Diwara	278	324	Paman	379
245	Lahraua	378	285	Masgaon Mustaqil	277	325	Panditpur	312
246	Lidaupur	36	286	Mau Kanar	302	326	Panehra	425
247	Lodhipura	80	287	Mau Khurd	354	327	Parbatpur	428
248	Lohai Diwara	299	288	Megni	121	328	Paren Diwara	258
249	Lohai Mustaqil	300	289	Mihona	255	329	Paren Mustaqil	257
250	Lohari	194	290	Mihoni	126	330	Pataua	316
251	Lona	418	291	Mijhauna	137	331	Patiapura	34
252	Lutaoli	37	292	Mirzapur	166	332	Patrahi	66
253	Mach Kachha	143	293	Mirzapur Jagir	8	333	Phulpur Kharaua	186
254	Madaripur	218	294	Mohammadpur	216	334	Pichaura	77
255	Madhogarh	112	295	Mohanpur Kudari	348	335	Pipri Athgaiyan	320
256	Madhogarh Town Area	113	296	Motipur Diwara	247	336	Pipri Gaharwar	310
257	Madhopura	51	297	Motipur Mustaqil	248	337	Pirthipura	84
258	Madnepur	76	298	Nabipur	338	338	Pratabpur	365
259	Madnepur Jalaun	227	299	Nagra	358	339	Pura	61
260	Madora	184	300	Nagri	357	340	Puranpura	116
261	Madori	183	301	Nahili	230	341	Qasimabad	341
262	Magraul	32	302	Nainapur	283	342	Qasimpur	98
263	Maharajpura	120	303	Nainpura	438	343	Rahauli	99
264	Mahiya Kamalpur	429	304	Nakelpura	240	344	Raipura	314
265	Mahiya Khas	367	305	Narainpura	401	345	Rajpura	115
266	Mahmudpur	380	306	Naraul	11	346	Rajpura	181
267	Mahmudpur Jagir	55	307	Naurezpur	309	347	Ramanipur	74
268	Mahoba	145	308	Nawar	81	348	Rampura Jagir	19
269	Mahoi	146	309	Nawasi	311	349	Rampura Jalaun	221
270	Mahpauli	205	310	Newada	203	350	Rampura Madhogarh	140
271	Mahtauli	60	311	Niamatpur	28	351	Randhaura	93
272	Mahuta	18	312	Nibi	29	352	Randhirpur	289
273	Mai	17	313	Nichauli	153	353	Rangpura	139
274	Majith	85	314	Nimgaon	223	354	Ranwan	387
275	Makrandpura	437	315	Ninauli	68	355	Raoni	44
276	Maktaura	73	316	Ninauli Jagir	13	356	Rasulpur	178
277	Malakpura	372	317	Niwadi	95	357	Ratanpura	46
278	Malpur	231	318	Nizampur	237	358	Ratehri	322
279	Malupura Madhogarh	102	319	Pachokhra	22	359	Rathoranpura	10
280	Mandri	415	320	Padkula	173	360	Riniyan	333

ALPHBETICAL LIST OF VILLAGES

JALAUN TAHSIL

Sl. No.	Name of Village	Sl. No. in Village Directory	Sl. No.	Name of Village	Sl. No. in Village Directory	Sl. No.	Name of Village	Sl. No. in Village Directroy
(1)	(2)	(3)	(1)	(2)	(3)	(1)	(2)	(3)
361	Rithora	6	389	Sheikhpur Khurd	435	417	Surajpura	424
362	Romai Diwara	262	390	Sherpura	369	418	Suraoli Madhogarh	109
363	Romai Mustaqil	261	391	Sidhpura	7	419	Surauli Jalaun	228
364	Rudauli	56	392	Sihari Chelapur	193	420	Surpatpura	110
365	Rudhpura Madhogarh	124	393	Sihari Daudpur	436	421	Tajpura Awwal	136
366	Rudpura Jalaun	370	394	Sihari Madhogarh	159	422	Tamba	391
367	Rupapur	171	395	Sihari Padaiya	433	423	Tarsore	323
368	Rura Jaitia	287	396	Sikri Raja	381	424	Tatarpur	215
369	Rura Madho	339	397	Silaua	123	425	Taulakpur	249
370	Rura Malloo	413	398	Silaua Jagir	244	426	Tihar	26
371	Sadoopura	356	399	Silaupur	328	427	Tikri Diwara	297
372	Sahad	342	400	Sillapur	345	428	Tikri Mustaqil	298
373	Saidpur Ubari	213	401	Silli	4	429	Tirauli	253
374	Salempur Kalpi	233	402	Singpura	343	430	Tore	158
375	Salempur Kanar	207	403	Singtauli	202	431	Udh	329
376	Salhabad	392	404	Sipura Diwara	266	432	Udotpura	398
377	Sar	149	405	Sipura Mustaqil	265	433	Udotpura Jagir	45
378	Sarangpur	364	406	Sirsadogarhi	161	434	Ugrapur	177
379	Sarawan	172	407	Sirsa Kalar	315	435	Umargarh	388
380	Sarjapura	138	408	Sonai Parwai	393	436	Umri	30
381	Shahbazpur	91	409	Sonapur	75	437	Umri Diwara	279
382	Shahbazpur	188	410	Sonera	371	438	Umri Mustaqil	280
383	Shahzadepur	217	411	Sonepura	25	439	Uncha	119
384	Shahzadpura	409	412	Sopta	160	440	Urgaon	427
385	Shankerpur Gaon Diwara	271	413	Sudhar	395	441	Vaoli	238
386	Shankerpur Gaon Mustaqil	272	414	Sultanpura	1	442	Itaha Kalpi Range (Forest Range)	F. 1
387	Sheikhpura Jagir	242	415	Sultanpura	155			
388	Sheikhpur Buzurg	334	416	Supa Nunaicha	141			

Serial No.	Name of Village (Notations for amenities)		Number of Hamlets	Area in acres	Occupied Residential Houses	Households	Total Population			Scheduled Castes		Literate and educated persons	
							P	M	F	M	F	M	F
1	2		3	4	5	6	7	8	9	10	11	12	13
						RAMPURA BLOCK							
1	Sultanpura		1	834	36	50	319	164	155	48	36	53	8
2	Bilaund		3	2,244	122	135	820	466	354	154	132	86	5
3	Dikauli Jagir		1	786	56	65	554	302	252	123	106	87	...
4	Silli		...	317		Un-inhabited							
5	Bhilauli		2	773	58	60	292	159	133	7	17	36	3
6	Rithora		2	655	60	80	434	233	201	154	135	82	11
7	Sidhpura		2	953	51	65	452	237	215	101	94	88	23
8	Mirzapur Jagir		2	1,554	153	190	1,144	621	523	237	238	88	6
9	Hanumantpura		1	680	57	70	475	267	208	1	3	28	...
10	Rathoranpura		2	571	110	125	738	412	326	79	57	49	5
11	Naraul	Po	4	2,320	168	205	1,246	646	600	343	333	218	65
12	Kusepura		1	778	40	50	309	147	162	147	162	63	29
13	Ninauli Jagir		2	2,050	251	310	1,709	927	782	323	295	175	8
14	Kishanpura		1	409	14	15	107	55	52	...	...	12	...
15	Jaiga	Po.	1	1,786	199	235	1,435	709	726	146	133	268	76
16	Karra		1	626	28	30	238	127	111	20	22	22	3
17	Mai	Po.	5	2,974	271	370	2,086	1,147	939	210	205	317	25
18	Mahuta		1	669	33	35	169	96	73	35	29	32	3
19	Rampura Jagir	R,Mp,Hos,Mcw,H.	1	5,823	1,047	1,175	6,058	3,269	2,789	940	828	1,160	265
20	Kasba		2	670	92	95	524	290	234	99	72	82	6
21	Baghauli Jagir		1	272	20	20	102	52	50	2	4	10	...
22	Pachokhra	Po.	1	1,006	234	255	1,337	727	610	203	181	243	65
23	Jajepura		1	995	113	125	668	359	309	165	150	60	2
24	Dharampura Jagir		2	577	120	130	683	359	324	69	86	82	2
25	Sonepura		1	167	25	30	158	81	77	50	53	30	1
26	Tihar	Po.	2	1,888	346	375	1,958	1,041	917	326	283	347	67
27	Fatehpur Kalan		1	135	29	35	160	87	73	47	46	29	1
28	Niamatpur		...	241		Un-inhabited							
29	Nibi		...	669		Un-inhabited							
30	Umri	Mcw, Po.	1	703	792	870	5,055	2,737	2,318	539	471	1,079	201
31	Fatehpur Khurd		...	165		Un-inhabited							
32	Magraul		...	246		Un-inhabited							
33	Kanhpura		...	479		Un-inhabited							
34	Patiapura		...	259		Un-inhabited							
35	Bonepura		...	315		Un-inhabited							
36	Lidaupur		1	677	73	75	616	324	292	48	47	151	40
37	Lutaoli		1	462	68	70	466	247	219	61	65	91	13
38	Bahrain		1	1,091	126	135	830	459	371	127	107	156	19
39	Barauli		1	415	1	1	5	5	...	...	...	1	...
40	Dhoota		1	883	105	134	827	434	393	89	71	166	22
41	Manpura		1	367	160	170	1,019	540	479	128	138	185	19
42	Chhona		1	459	96	105	666	375	291	77	57	150	25
43	Kumhraua		1	283	1	1	1	1	...	...	...	...	...
44	Raoni		...	201		Un-inhabited							
45	Udotpura Jagir		2	692	133	164	940	490	450	299	78	91	...

DIRECTORY

RURAL

Total Workers (I—IX)		WORKERS I		II		III		IV		V		VI		VII		VIII		IX		NON-WORKERS X		Serial No.
M	F	M	F	M	F	M	F	M	F	M	F	M	F	M	F	M	F	M	F	M	F	1
14	15	16	17	18	19	20	21	22	23	24	25	26	27	28	29	30	31	32	33	34	35	
											RAMPURA BLOCK											
105	...	105	...	...	...	...	...	...	...	...	...	...	...	...	...	...	...	...	...	59	155	1
289	...	261	...	15	...	...	...	...	...	...	...	...	...	4	...	...	...	9	...	177	354	2
196	6	193	6	3	...	...	...	...	...	...	...	...	...	...	...	...	...	...	...	106	246	3
											Un-inhabited											4
99	...	98	...	1	...	...	...	...	...	...	...	...	...	...	...	...	...	...	...	60	133	5
127	59	126	59	...	...	...	...	...	...	...	...	...	...	...	...	...	...	1	...	106	142	6
130	27	118	27	...	...	...	...	3	...	1	...	...	...	...	...	1	...	7	...	107	188	7
344	63	315	40	...	...	...	...	5	6	1	...	...	...	4	...	...	...	19	17	277	460	8
160	...	157	...	2	...	...	...	...	...	...	...	...	...	...	...	...	...	1	...	107	208	9
322	192	321	192	...	...	...	...	...	...	...	...	...	...	...	...	...	...	1	...	90	134	10
404	165	321	158	29	2	...	...	...	2	...	...	...	...	...	...	2	...	52	3	242	435	11
87	11	49	11	10	...	...	...	...	...	...	...	...	...	...	...	...	...	28	...	60	151	12
562	113	545	113	9	...	...	...	1	...	...	...	...	...	4	...	1	...	2	...	365	669	13
30	10	30	10	...	...	...	...	...	...	...	...	...	...	...	...	...	...	...	...	25	42	14
429	58	384	43	26	11	...	...	5	4	...	...	...	...	4	...		...	10	...	280	668	15
78	2	78	...	...	2	...	...	...	...	...	...	...	...	...	...	...	...	...	...	49	109	16
777	390	753	382	12	7	...	...	2	1	...	...	...	...	2	...	...	...	8	...	370	549	17
54	37	53	36	1	1	...	...	...	...	...	...	...	...	...	...	...	...	...	...	42	36	18
1,884	460	1,021	360	90	26	1	...	120	3	84	1	43	...	123	6	22	...	380	64	1,385	2,329	19
180	129	149	111	...	...	...	...	14	11	1	...	...	...	...	...	...	...	16	7	110	105	20
34	36	33	36	...	...	...	...	...	...	...	...	...	...	1	...	...	...	...	...	18	14	21
446	50	372	46	13	2	...	...	34	2	...	...	6	...	7	...	2	...	12	...	281	560	22
228	10	197	8	20	1	...	...	...	...	1	...	...	...	1	...	...	...	9	1	131	299	23
247	149	247	149	...	...	...	...	..	...	...	...	...	...	...	...	...	...	...	...	112	175	24
49	30	49	28	...	2	...	...	...	...	...	...	...	...	...	...	...	...	...	...	32	47	25
615	182	553	166	29	11	...	...	2	2	1	...	...	...	3	...	...	...	27	3	426	735	26
52	6	50	5	2	1	...	...	...	...	...	...	...	...	...	...	...	...	...	...	35	67	27
											Un-inhabited											28
											Un-inhabited											29
1,631	227	1,124	90	83	53	1	2	88	1	18	...	1	...	107	17	1	...	208	64	1,106	2,091	30
											Un-inhabited											31
											Un-inhabited											32
											Un-inhabited											33
											Un-inhabited											34
											Un-inhabited											35
202	5	176	4	21	1	...	...	...	...	...	...	1	...	...	...	1	...	3	...	122	287	36
142	...	122	...	8	...	...	...	3	...	...	...	...	...	...	...	...	...	9	...	105	219	37
267	21	257	15	3	4	...	...	2	...	...	1	...	...	4	...	...	...	1	1	192	350	38
5	...	4	...	1	...	...	...	...	...		...	...	...	...	...	...	...	...	...	...	...	39
254	128	178	97	13	11	...	...	17	2	...	...	1	...	8	1	...	...	37	17	180	265	40
318	147	254	108	11	30	...	...	12	4	...	...	2	...	3	...	...	...	36	5	222	332	41
218	76	207	76	...	...	...	...	4	...	...	...	...	...	2	...	...	...	5	...	157	215	42
1	...	1	...	...	...	...	...	...	...	...	...	...	...	...	...	...	...	...	...	...	...	43
											Un-inhabited											44
275	227	265	214	8	13	...	...	...	...	...	...	1	...	...	...	...	...	1	...	215	223	45

VILLAGE

JALAUN TAHSIL

Serial No.	Name of Village (Notations for amenities)	Number of Hamlets	Area in acres	Occupied Residential Houses	Households	Total Population			Scheduled Castes		Literate and educated persons	
						P	M	F	M	F	M	F
1	2	3	4	5	6	7	8	9	10	11	12	13
46	Ratanpura	1	823	3	4	23	7	16	...	...	3	1
47	Hamirpur	1	759	96	110	565	289	276	182	178	85	19
48	Jagamanpur Hos, Mcw, Po.	1	649	655	730	4,105	2,278	1,827	648	583	909	196
49	Bhitaura	1	1,408	87	100	489	278	211	89	82	84	5
50	Kanjausa	1	1,103	44	55	295	155	140	4	3	18	...
51	Madhopura	1	470	31	35	189	103	86	13	13	12	...
52	Kanar	2	591	10	10	80	45	35	8	6	1	...
53	Husepura	1	368	89	100	603	322	281	143	135	108	23
54	Ismailpur	...	484		Un-inhabited							
55	Mahmudpur Jagir	2	607	35	50	295	151	144	34	34	34	...
56	Rudauli	1	386	23	25	166	76	90	23	23	19	1
57	Himmatpur	1	824	73	85	491	250	241	48	37	76	10
58	Gudha	1	476	35	50	323	168	155	31	28	76	17
59	Bera	1	362	19	20	139	70	69	11	13	31	2
60	Mahtauli	1	732	86	90	572	318	254	48	41	97	17
61	Pura	1	1,115	39	40	324	160	164	1	...	31	1
62	Chandauli	1	792	111	120	679	363	316	37	40	61	6
63	Chak Chandauli	...	49		Un-inhabited							
64	Bilonhan	1	795	112	130	749	413	336	84	60	141	23
65	Kulupur	...	113		Un-inhabited							
66	Patrahi Po.	1	1,171	243	275	1,507	810	697	169	155	223	26
67	Mangadpur	...	152		Un-inhabited							
68	Ninauli Po.	1	723	39	45	234	127	107	14	14	46	6
69	Kanjhari	1	697	60	70	390	216	174	77	67	67	8
70	Alampur	1	272	42	60	370	187	183	10	10	56	...
71	Husepura Jagir	1	243	80	90	531	274	257	47	55	104	17
72	Bahadurpur Mcw. Po.	1	461	82	90	455	240	215	98	96	101	13
73	Maktaura	1	310	55	60	381	201	180	77	65	86	13
74	Ramanipur	1	230	38	50	312	153	159	...	...	35	14
75	Sonapur	1	276	35	35	182	105	77	50	42	48	3
76	Madnepur	1	238	43	45	222	110	112	60	73	51	5
77	Pichauia	1	333	124	125	519	297	222	59	41	60	5
78	Gopalpur Madhogarh	1	233	68	85	437	235	202	120	101	62	6
79	Jasuapur	1	239	35	35	244	147	97	31	31	34	4
80	Lodhipura	1	535	60	65	352	201	151	63	53	70	8
81	Nawar	1	854	157	165	935	514	421	237	203	221	27
82	Babupura	1	437	81	90	461	268	193	28	24	80	3
83	Dharampur Ubari	2	335	53	55	342	190	152	85	65	59	15
84	Pirthipura	1	489	60	70	363	202	161	74	55	89	9
85	Majith	2	1,508	239	260	1,419	759	660	214	190	223	36
86	Khairai	1	282	44	45	264	142	122	40	44	62	10
87	Gora Chiraiya	1	375	115	135	724	382	342	82	88	124	14
88	Dhamrehi	1	194	34	35	182	106	76	52	41	22	3
89	Jamrehi Sani	1	855	147	155	785	438	347	74	70	115	8
	TOTAL OF RAMPURA BLOCK	**99**	**65,467**	**8,770**	**9,949**	**56,298**	**30,342**	**25,956**	**8,562**	**7,593**	**9,641**	**1,59**

DIRECTORY

RURAL

Total Workers (I—IX)		WORKERS I		II		III		IV		V		VI		VII		VIII		IX		NON-WORKERS X		Serial. No.
M	F	M	F	M	F	M	F	M	F	M	F	M	F	M	F	M	F	M	F	M	F	
14	15	16	17	18	19	20	21	22	23	24	25	26	27	28	29	30	31	32	33	34	35	1
4	1	4	1	...	...	...	...	...	...	...	...	...	...	...	...	...	...	...	...	3	15	46
177	115	128	87	26	28	...	...	7	...	...	...	4	...	3	...	...	...	9	...	112	161	47
1,302	84	1,007	51	95	27	6	...	65	3	13	...	4	...	38	...	7	...	67	3	976	1,743	48
160	9	143	2	2	...	3	1	1	2	1	...	3	...	2	...	...	...	5	4	118	202	49
94	19	93	18	...	1	...	...	...	...	...	...	...	...	...	...	...	...	1	...	61	121	50
70	...	69	...	...	...	...	...	...	...	...	...	...	...	...	...	...	...	1	...	33	86	51
31	...	28	...	...	...	...	...	...	...	...	...	...	...	...	...	...	...	3	...	14	35	52
184	4	170	4	2	...	...	...	1	...	...	...	...	...	...	...	1	...	10	...	138	277	53
										Un-inhabited												54
82	4	81	4	...	...	...	...	...	...	...	...	...	...	...	...	...	...	1	...	69	140	55
39	3	35	...	3	2	...	...	...	...	...	...	...	...	1	...	...	...	...	1	37	87	56
142	3	140	2	1	1	...	...	...	...	...	...	...	...	1	...	...	...	...	...	108	238	57
88	1	88	1	...	...	...	...	...	...	...	...	...	...	...	...	...	...	...	...	80	154	58
40	2	39	2	...	...	...	...	...	...	...	...	...	...	...	...	...	...	1	...	30	67	59
172	2	167	2	1	...	...	...	2	...	...	...	...	...	...	...	...	...	2	...	146	252	60
88	...	88	...	...	...	...	...	...	...	...	...	...	...	...	...	...	...	...	...	72	164	61
242	106	233	99	7	6	...	...	...	...	...	...	...	...	...	...	...	...	2	1	121	210	62
										Un-inhabited												63
236	29	208	10	10	15	...	...	3	...	...	...	...	...	2	2	1	...	12	2	177	307	64
										Un-inhabited												65
492	103	445	91	31	12	...	...	2	...	2	...	1	...	...	...	...	...	11	...	318	594	66
										Un-inhabited												67
78	35	77	35	...	...	...	...	...	...	...	...	...	...	...	...	...	...	1	...	49	72	68
129	64	122	60	4	4	...	...	...	...	...	...	...	...	...	...	...	...	3	...	87	110	69
111	6	109	6	2	...	...	...	...	...	...	...	...	...	...	...	...	...	...	...	76	177	70
147	4	133	3	8	1	...	...	4	...	...	...	...	...	...	...	...	...	2	...	127	253	71
140	17	112	5	13	...	2	...	2	1	...	...	...	...	1	1	1	...	9	10	100	198	72
128	3	71	1	6	2	...	...	6	...	...	...	...	...	5	...	...	...	40	...	73	177	73
92	3	86	3	6	...	...	...	...	...	...	...	...	...	...	...	...	...	...	...	61	156	74
65	3	43	3	22	...	...	...	...	...	...	...	...	...	...	...	...	...	...	...	40	74	75
69	1	59	...	2	...	...	...	6	1	...	...	...	...	...	...	...	...	2	...	41	111	76
185	3	121	2	51	1	...	...	13	...	...	...	...	...	...	...	...	...	...	...	112	219	77
140	73	98	52	27	21	...	...	9	...	...	...	4	...	...	...	...	...	2	...	95	129	78
88	18	69	11	12	7	...	...	2	...	...	...	...	...	1	...	...	...	4	...	59	79	79
125	29	86	2	37	27	...	...	2	...	...	...	...	...	...	...	...	...	...	...	76	122	80
304	111	233	74	51	33	...	...	6	...	...	...	...	...	3	1	...	...	11	3	210	310	81
176	62	161	52	11	6	...	...	...	...	...	...	...	...	...	...	...	...	4	4	92	137	82
101	60	93	48	8	12	...	...	...	...	...	...	...	...	...	...	...	...	...	...	89	92	83
129	33	103	27	18	6	...	...	5	...	...	...	...	...	1	...	...	...	2	...	73	128	84
470	152	357	118	68	22	...	...	31	8	...	...	...	...	5	1	...	...	9	3	289	508	85
75	42	53	26	16	16	...	...	...	...	1	...	...	...	...	...	...	...	5	...	67	80	86
249	31	210	18	36	13	...	...	...	...	...	...	...	...	...	...	...	...	3	...	133	311	87
60	25	34	12	17	7	...	...	9	6	...	...	...	...	...	...	...	...	...	...	46	51	88
271	8	244	7	22	1	...	...	3	...	...	...	...	...	...	...	...	...	2	...	167	339	89
18,216	**4,284**	**15,006**	**3,529**	**1,025**	**449**	**13**	**3**	**491**	**59**	**124**	**2**	**71**	**...**	**340**	**29**	**40**	**...**	**1,106**	**213**	**12,126**	**21,672**	

Serial No.	Name of Village (Notations for amenities)	Number of Hamlets	Area in acres	Occupied Residential Houses	Households	Total Population			Scheduled Castes		Literate and educated persons	
						P	M	F	M	F	M	F
1	2	3	4	5	6	7	8	9	10	11	12	13
						MADHOGARH BLOCK						
90	Islampur	1	597	79	95	444	238	206	110	109	64	4
91	Shahbazpur	1	805	75	85	444	232	212	76	63	65	9
92	Dadanpur	1	276	26	35	215	127	88	46	31	55	8
93	Randhaura	1	517	24	25	132	71	61	9	4	20	...
94	Gohan Mp,Mcw, H,Po.	1	875	259	310	1,638	889	745	186	176	364	73
95	Niwadi	...	141	Un-inhabited								
96	Keshopur	...	416	Un-inhabited								
97	Garhiya	1	445	93	115	553	304	249	15	11	123	24
98	Qasimpur	1	572	105	115	569	319	250	38	34	104	13
99	Rahauli	1	312	18	20	136	74	62	...	...	43	...
100	Delpura	1	252	40	45	250	132	118	45	40	48	6
101	Bijdawan	4	1,296	228	265	1,500	831	669	308	272	189	28
102	Malupura Madhogarh	...	400	Un-inhabited								
103	Kursenda Po.	1	1,602	310	320	1,836	978	858	113	108	295	51
104	Karila	...	337	Un-inhabited								
105	Chitauri	1	183	35	40	238	111	127	30	41	42	16
106	Chitaura	1	458	87	105	552	283	269	111	109	102	26
107	Dhamna	1	558	99	120	708	358	350	123	117	134	36
108	Khudadpura	1	164	28	40	220	109	111	45	48	40	4
109	Suraoli Madhogarh	1	279	90	105	494	268	226	118	106	79	1
110	Surpatpura	1	269	47	65	396	208	188	21	13	101	21
111	Budhanpura	1	421	32	45	242	131	111	36	30	41	5
112	Madhogarh	3	1,937	70	90	422	230	192	189	153	60	1
113	Madhogarh Town Area R. Mp, Hos, Mew, H, Po.	1	108	620	760	4,036	2,252	1,784	733	598	918	262
114	Akbarpura	1	625	116	120	743	381	362	60	61	183	30
115	Rajpura	1	290	37	45	383	236	147	...	...	36	...
116	Puranpura	1	213	50	50	405	202	203	...	...	41	...
117	Kharalo	1	201	25	25	100	46	54	...	...	3	...
118	Dhund Sagar	...	34	Un-inhabited								
119	Uncha	1	1,050	122	130	818	423	395	151	142	178	79
120	Maharajpura	1	380	57	65	443	217	226	16	16	101	25
121	Megni	3	2,143	166	185	920	476	444	223	201	126	14
122	Khargupura Madhogarh	...	236	Un-inhabited								
123	Silaua	2	740	49	60	388	211	177*	92	78	36	4
124	Rudhpura Madhogarh	1	812	112	115	661	341	320	52	58	166	28
125	Gadrahi	2	293	21	25	120	57	63	53	61	4	...
126	Mihoni	1	707	84	105	582	313	269	74	68	107	4
127	Dikauli	1	710	170	200	1,055	535	520	121	89	238	60
128	Galampura	1	1,159	56	65	443	223	220	70	62	84	7
129	Harauli Po.	1	2,285	165	180	2,101	1,127	974	232	180	379	103
130	Haidalpura	1	526	88	105	483	285	198	80	56	105	5
131	Kunwarpura Sihari	1	605	39	40	232	119	113	48	40	28	6
132	Biriya Madhogarh	1	202	68	70	352	192	160	36	28	80	2
133	Kailor R,Po.	1	1,039	173	210	1,128	596	532	78	68	277	74
134	Jamrehi Awwal	1	741	110	135	688	374	314	116	108	78	11

*Partly included in the rural Town Area Madhogarh (Code No. 113)

DIRECTORY

RURAL

Total Workers (I—IX)		WORKERS																		NON-WORKERS		Serial No.
		I		II		III		IV		V		VI		VII		VIII		IX		X		
M	F	M	F	M	F	M	F	M	F	M	F	M	F	M	F	M	F	M	F	M	F	
14	15	16	17	18	19	20	21	22	23	24	25	26	27	28	29	30	31	32	33	34	35	1
										MADHOGARH BLOCK												
127	3	66	3	33	...	...	...	6	...	3	...	...	...	2	...	1	...	16	...	111	203	90
116	4	88	3	24	...	1	...	...	1	...	...	...	...	...	...	1	...	2	...	116	208	91
68	1	55	1	13	...	...	...	...	...	...	...	...	...	...	...	...	...	...	...	59	87	92
40	2	40	1	...	1	...	...	...	...	...	...	...	...	...	...	...	...	...	...	31	59	93
502	32	348	12	67	1	...	...	11	...	5	...	2	..	29	1	2	...	38	18	387	717	94
										Un-inhabited												95
										Un-inhabited												96
191	7	146	6	17	...	...	...	8	...	...	...	...	...	13	...	...	...	7	1	113	242	97
179	75	147	59	3	...	...	...	6	4	1	...	...	...	6	...	...	...	16	12	140	175	98
44	1	44	1	...	...	...	...	...	...	...	...	...	...	...	...	...	...	...	...	30	61	99
71	54	57	46	1	..	3	...	...	...	...	...	...	...	...	...	...	...	10	8	61	64	100
432	33	348	5	16	4	...	...	4	...	...	...	...	...	...	...	...	...	64	24	399	636	101
										Un-inhabited												102
512	55	386	9	62	25	...	...	16	1	...	...	4	...	6	...	...	...	38	20	466	803	103
										Un-inhabited												104
48	20	41	14	3	6	...	...	...	...	...	...	...	...	...	...	...	...	4	...	63	107	105
154	91	91	54	37	25	...	...	10	5	...	...	...	...	10	1	...	...	6	6	129	178	106
184	30	82	4	93	22	...	...	5	2	...	1	...	...	...	...	...	...	4	1	174	320	107
57	26	41	13	...	...	...	...	2	12	...	...	11	...	...	...	...	...	3	1	52	85	108
174	62	125	45	...	3	...	...	20	10	...	...	...	...	1	...	...	...	28	4	94	164	109
114	27	93	10	4	5	...	...	...	...	...	...	...	...	2	...	...	...	15	12	94	161	110
79	15	68	4	10	11	...	...	...	...	...	...	...	...	...	...	...	...	1	...	52	96	111
142	39	115	19	21	18	..	...	2	...	...	...	...	...	...	...	...	...	4	2	88	153	112
1,224	71	415	24	65	15	...	...	152	10	8	...	...	..	338	3	10	...	236	19	1,028	1,713	113
219	30	201	29	3	...	1	...	2	1	...	...	...	...	...	...	...	...	12	...	162	332	114
147	2	135	1	...	1	...	...	...	...	2	...	...	...	...	...	...	...	10	...	89	145	115
131	1	122	1	8	...	...	...	...	...	...	...	...	...	...	...	...	...	1	...	71	202	116
38	...	35	...	2	...	...	...	...	...	...	...	...	...	...	...	...	...	1	...	8	54	117
										Un-inhabited												118
247	94	164	5	70	87	...	...	3	1	...	...	...	...	...	...	...	...	10	1	176	301	119
131	1	119	1	10	...	...	...	...	...	...	...	...	...	...	...	...	...	2	...	86	225	120
290	158	241	143	43	13	1	...	2	1	...	...	1	...	...	...	...	...	2	1	186	286	121
										Un-inhabited												122
118	88	116	87	1	1	...	...	...	...	...	...	...	...	...	...	...	...	1	...	93	89	123
160	5	128	3	20	...	...	...	...	...	1	...	...	...	1	...	...	...	10	2	181	315	124
36	...	10	...	2	...	...	...	...	...	...	...	...	...	...	...	...	...	24	...	21	63	125
165	8	125	4	6	...	...	...	1	...	...	...	...	...	...	...	...	...	33	4	148	261	126
296	21	202	13	28	4	...	...	5	1	3	...	...	...	5	...	3	...	50	3	239	499	127
140	130	138	130	...	...	1	...	...	...	...	...	...	...	...	...	...	...	1	...	83	90	128
645	186	505	147	19	4	...	...	44	7	6	...	3	...	10	3	...	...	58	25	482	788	129
187	91	184	90	...	...	...	...	2	1	...	...	...	...	...	...	...	...	1	...	98	107	130
72	1	60	1	6	...	...	...	1	...	...	...	...	...	1	...	1	...	3	...	47	112	131
129	1	126	1	...	...	...	...	...	...	...	...	...	...	...	...	...	...	3	...	63	159	132
339	55	252	15	41	18	...	...	14	3	3	...	...	...	4	...	1	...	24	19	257	477	133
201	6	137	1	5	...	...	...	12	2	1	...	...	...	2	...	...	...	44	3	173	308	134

VILLAGE

JALAUN TAHSIL

Serial No.	Name of Village (Notations for amenities)	Number of Hamlets	Area in acres	Occupied Residential Houses	Households	Total Population			Scheduled Castes		Literate and educated persons	
						P	M	F	M	F	M	F
1	2	3	4	5	6	7	8	9	10	11	12	13
135	Aheto	1	649	38	45	271	149	122	35	24	52	14
136	Tajpura Awwal	1	1,235	21	25	130	71	59	28	28	5	...
137	Mijhauna	1	1,072	336	380	2,029	1,132	897	326	250	466	69
138	Sarjapura	...	541	Un-inhabited								
139	Rangpura	...	292	Un-inhabited								
140	Rampura Madhogarh	1	641	57	70	366	199	167	96	69	41	2
141	Supa Nunaicha	3	2,063	119	135	870	479	391	92	66	167	8
142	Asahna	3	2,123	67	75	471	248	223	19	9	80	1
143	Mach Kachha	...	172	Un-inhabited								
144	Karmara	1	871	24	30	194	95	99	7	12	14	...
145	Mahoba	1	185	18	20	107	57	50	27	21	1	...
146	Mahoi	1	1,228	30	35	192	118	74	1	...	24	6
147	Atrehti	4	1,992	175	195	1,126	600	526	146	134	146	41
148	Atrauli	4	1,578	104	110	693	381	312	81	72	57	4
149	Sar	4	1,269	108	130	790	435	355	118	100	73	3
150	Gaderana Khurd	1	393	30	30	206	107	99	39	40	1	...
151	Gopalpur Jagir Mp, Mcw, Po.	4	5,275	485	530	3,014	1,600	1,414	137	106	410	90
152	Kutra	1	522	64	85	474	240	234	65	62	77	14
153	Nichauli	1	410	19	20	107	57	50	19	11	19	1
154	Kuraunti R.	1	646	132	155	931	473	458	192	196	134	25
155	Sultanpura R.	1	571	77	95	554	296	258	84	71	88	10
156	Andhai	1	223	14	20	83	39	44	3	5	13	1
157	Atagaon	2	1,237	175	225	1,283	686	597	224	172	223	60
158	Tore	1	200	25	30	146	83	63	60	47	15	...
159	Sihari Madhogarh	1	704	225	230	1,290	708	582	171	126	222	50
160	Sopta	2	796	40	55	277	158	119	114	85	32	...
161	Sirsadogarhi	1	2,575	298	305	1,801	945	856	312	284	392	38
162	Amkhera Po.	1	1,983	325	350	1,703	876	827	333	297	289	92
163	Chaki	1	2,241	260	265	1,506	782	724	226	214	289	52
164	Ikahra	1	580	35	35	169	84	85	34	35	28	...
165	Bhaga	1	839	106	110	626	327	299	64	69	124	17
166	Mirzapur	1	810	74	90	565	302	263	104	85	111	12
167	Bohra	1	1,050	90	95	567	294	273	144	135	104	9
168	Gohani	2	912	136	165	882	461	421	267	219	96	5
169	Hinguta	1	676	60	65	331	189	142	10	7	52	...
170	Chandpura	...	255	Un-inhabited								
171	Rupapur	1	530	87	105	547	309	238	103	83	100	10
172	Sarawan Mcw, Po.	5	4,473	597	695	4,445	2,340	2,105	430	409	685	80
173	Padkula	1	499	115	125	659	343	316	112	91	120	15
174	Jaitpura	1	255	64	85	430	221	209	48	37	56	5
175	Kunnaoo	1	535	71	75	335	185	150	40	31	63	8
176	Bhaupur	1	586	52	60	327	169	158	47	48	41	1
177	Ugrapur	1	283	12	15	97	50	47	2	...	26	...
178	Rasulpur	1	301	40	50	288	124	164	25	18	31	4
179	Itwan Kanar	1	407	25	30	159	87	72	16	19	38	1

DIRECTORY

RURAL

Total Workers (I—IX)		WORKERS I		II		III		IV		V		VI		VII		VIII		IX		NON-WORKERS X		Serial No.
M	F	M	F	M	F	M	F	M	F	M	F	M	F	M	F	M	F	M	F	M	F	
14	15	16	17	18	19	20	21	22	23	24	25	26	27	28	29	30	31	32	33	34	35	1
81	7	71	7	5	...	...	...	...	...	...	...	...	...	...	...	...	...	5	...	68	115	135
48	2	38	2	8	...	1	...	...	...	...	...	...	...	...	...	...	...	1	...	23	57	136
694	130	431	74	88	20	...	...	57	11	...	1	24	...	19	3	1	...	74	21	438	767	137
									Un-inhabited													138
									Un-inhabited													139
113	79	109	78	1	1	...	...	2	...	...	...	...	...	...	...	...	...	1	...	86	88	140
276	35	250	32	4	1	...	...	3	...	...	...	...	...	...	...	1	...	18	2	203	356	141
148	10	144	9	...	...	...	...	2	...	...	...	...	...	...	...	...	...	2	1	100	213	142
									Un-inhabited													143
60	46	53	45	...	...	...	...	6	1	...	...	...	...	...	...	...	...	1	...	35	53	144
38	16	27	15	...	...	...	...	10	1	...	...	...	...	1	...	...	...	...	...	19	34	145
66	24	57	24	...	...	...	...	...	...	...	...	...	...	...	...	...	...	9	...	52	50	146
328	96	319	7	8	89	...	...	...	...	...	...	...	...	...	...	...	...	1	...	272	430	147
202	155	196	12	2	...	...	1	1	137	...	...	...	...	...	...	...	...	3	5	179	157	148
248	54	227	37	7	17	...	...	8	...	...	...	1	...	...	...	...	...	5	...	187	301	149
57	17	55	17	...	...	...	...	2	...	...	...	...	...	...	...	...	...	...	...	50	82	150
894	231	708	153	11	6	6	21	53	31	9	3	3	...	22	2	5	...	77	15	706	1,183	151
127	15	115	15	11	...	...	...	...	...	...	...	...	...	...	...	...	...	1	...	113	219	152
30	12	23	10	7	2	...	...	...	...	...	...	...	...	...	...	...	...	...	...	27	38	153
278	55	213	48	27	5	...	...	...	1	4	...	8	...	5	...	...	...	21	1	195	403	154
177	18	157	3	12	...	...	...	...	...	...	...	1	...	...	...	...	...	7	15	119	240	155
26	1	23	1	2	...	...	...	1	...	...	...	...	...	...	...	...	...	...	...	13	43	156
357	23	268	18	33	...	...	...	5	1	...	...	...	...	...	...	1	...	50	4	329	574	157
39	15	27	15	9	...	...	...	3	...	...	...	...	...	...	...	...	...	...	...	44	48	158
395	93	287	75	69	8	...	...	21	2	...	...	...	...	...	...	...	...	18	8	313	489	159
77	23	69	19	7	4	...	...	...	...	...	...	...	...	...	...	...	...	1	...	81	96	160
569	159	440	96	28	19	15	7	22	3	3	2	2	...	2	...	2	...	55	32	376	697	161
516	86	290	19	25	...	9	2	65	29	3	...	1	...	10	...	7	...	106	36	360	741	162
425	210	312	182	36	7	1	...	22	15	1	...	...	...	...	...	...	...	53	6	357	514	163
51	30	37	29	9	1	...	...	2	...	...	...	...	...	...	...	...	...	3	...	33	55	164
180	80	130	30	3	26	...	...	8	18	1	...	1	...	6	...	1	...	30	6	147	219	165
160	50	119	33	10	9	...	...	9	1	...	...	...	...	3	...	...	...	19	7	142	213	166
182	49	138	33	39	15	...	1	2	...	...	...	...	...	1	...	...	...	2	...	112	224	167
260	58	200	48	...	...	...	...	3	2	...	...	1	...	...	...	1	...	55	8	201	363	168
106	5	99	4	6	1	...	...	...	...	...	...	...	...	1	...	...	...	...	...	83	137	169
									Un-inhabited													170
178	15	163	6	9	8	...	...	2	...	...	...	...	...	...	...	...	...	4	1	131	223	171
1,284	108	972	27	164	53	...	...	47	20	1	...	...	...	46	...	2	...	52	8	1,056	1,997	172
206	75	149	61	40	3	...	...	9	4	2	1	...	...	...	...	...	...	6	6	137	241	173
133	3	93	2	4	...	...	...	...	...	...	...	...	...	...	...	...	...	36	1	88	206	174
122	3	92	2	9	1	...	...	3	...	1	...	...	...	...	...	...	...	17	...	63	147	175
104	68	89	56	15	12	...	...	...	...	...	...	...	...	...	...	...	...	...	...	65	90	176
34	5	32	5	1	...	...	...	...	...	...	...	...	...	...	...	...	...	1	...	16	42	177
78	15	52	6	19	9	...	...	2	...	...	...	...	...	...	...	...	...	5	...	46	149	178
58	2	43	1	1	...	...	...	5	...	...	...	...	...	...	...	...	...	9	1	29	70	179

VILLAGE

JALAUN TAHSIL

Serial No.	Name of Village (Notations for amenities)		Number of Hamlets	Area in acres	Occupied Residential House	Households	Total Population			Scheduled Castes		Literate and educated persons	
							P	M	F	M	F	M	F
1	2		3	4	5	6	7	8	9	10	11	12	13
180	Gora Bhupka		1	1,748	252	295	1,582	818	764	153	143	292	79
181	Rajpura		1	686	54	75	427	225	202	84	70	52	3
182	Kanchanpur		1	354	9	15	67	40	27	...	...	18	2
183	Madori	Po.	2	1,550	238	245	1,401	723	678	137	163	392	102
	TOTAL OF MADHOGARH BLOCK		**117**	**79,227**	**9,456**	**10,805**	**61,588**	**32,804**	**28,784**	**8,629**	**7,542**	**10,896**	**1,974**
							KUTHAUND BLOCK						
184	Madora		1	1,094	145	175	1,046	548	498	134	120	259	101
185	Hadrukh	R, Mcw, Po.	1	2,673	288	355	1,950	1,069	881	279	264	507	189
186	Phulpur Kharaua		...	321		Un-inhabited							
187	Kartalhpur	Po.	1	863	112	140	744	421	323	148	108	162	25
188	Shahbazpur		1	250	37	45	212	107	105	32	36	44	9
189	Kaithwan		1	977	127	130	739	413	326	97	72	151	21
190	Bastepur	R.	1	796	50	65	363	194	169	60	50	66	14
191	Durgaon		1	165	16	25	120	66	54	29	29	20	1
192	Alampur Jagir		1	242	29	35	201	112	89	22	16	33	8
193	Sihari Chelapur		1	811	63	75	433	219	214	70	64	47	...
194	Lohari		1	267	31	35	232	120	112	61	61	18	...
195	Bichauli		1	820	133	145	779	412	367	84	81	167	32
196	Daun		2	1,151	85	95	587	292	295	142	154	108	6
197	Koripura Kanar		1	546	63	70	469	256	213	78	76	86	8
198	Ghilauwa Ghilour		1	238	9	10	75	42	33	...	...	6	...
199	Kutubpur		1	237	39	40	276	145	131	...	...	57	7
200	Hafiyapur		...	704		Un-inhabited							
201	Ajitapur		1	285	265	325	1,858	899	959	32	29	180	5
202	Singtauli		1	711	95	100	596	334	262	140	114	121	7
203	Newada		1	324	64	85	473	274	199	118	74	123	12
204	Inton	Mcw, Po.	1	1,122	153	165	877	473	404	98	102	202	47
205	Mahpauli		1	295	23	25	145	76	69	43	47	20	2
206	Jamlapur Zunardhar		1	508	88	100	543	322	221	46	38	160	15
207	Salempur Kanar		1	369	54	55	277	154	123	70	54	61	7
208	Khera Kanar		1	366	46	50	256	145	111	15	13	76	7
209	Daudpur		...	158		Un-inhabited							
210	Abdullahpur Kanar		1	368	104	105	655	340	315	75	66	86	24
211	Jamlapur Dhyan		1	408	34	35	251	128	123	33	26	46	12
212	Khargupura Jalaun		...	179		Un-inhabited							
213	Saidpur Ubari		1	518	68	70	465	237	228	96	151	41	20
214	Kutlupur		1	414	50	55	318	173	145	44	41	19	1
215	Tatarpur		1	190	7	10	52	26	26	26	26	4	...
216	Mohammadpur		1	274	34	45	283	132	151	41	44	30	1
217	Shahzadepur		1	288	44	50	309	160	149	27	28	45	5
218	Madaripur	R, Po.	2	765	130	135	703	369	334	146	143	164	35
219	Harsingpur	R.	1	427	71	80	445	242	203	61	41	92	9
220	Ekon		1	1190	146	195	1,147	585	562	112	112	236	30
221	Rampura Jalaun		1	603	79	90	440	230	210	112	110	125	47
222	Hamidpur		1	282	21	25	162	76	86	22	22	22	4
223	Nimgaon		1	329	98	105	504	265	239	61	54	127	41

DIRECTORY

RURAL

Total Workers (I—IX)		WORKERS																NON-WORKERS		Serial No.
		I		II		III		IV		V		VI		VII		VIII		IX		X	
M	F	M	F	M	F	M	F	M	F	M	F	M	F	M	F	M	F	M	F	M	F	
14	15	16	17	18	19	20	21	22	23	24	25	26	27	28	29	30	31	32	33	34	35	1
507	28	406	16	33	1	...	...	22	1	2	...	15	1	10	...	...	...	19	9	311	736	180
115	5	96	2	1	1	...	...	8	...	...	...	...	...	...	...	...	...	10	2	110	197	181
18	2	14	2	2	...	...	...	2	...	...	...	...	...	...	...	...	...	...	...	22	25	182
394	38	259	14	65	12	...	...	14	3	1	...	...	...	4	...	2	...	49	9	329	640	183
18,588	**3,777**	**13,888**	**2,395**	**1,563**	**595**	**39**	**32**	**749**	**343**	**61**	**8**	**78**	**1**	**560**	**13**	**42**	**1**	**1,608**	**390**	**14,216**	**25,007**	
KUTHAUND BLOCK																						
308	72	209	23	17	12	...	...	42	7	...	...	...	...	1	2	1	...	38	28	240	426	184
564	91	312	22	63	43	...	...	47	9	1	...	...	...	5	...	7	...	129	17	505	790	185
										Un-inhabited												186
257	10	134	3	99	2	...	...	6	...	...	...	...	...	...	...	...	...	18	5	164	313	187
65	3	41	1	14	...	...	...	...	...	...	...	2	...	...	...	...	...	8	2	42	102	188
240	66	171	52	50	14	1	...	6	...	...	...	...	...	8	...	...	...	4	...	173	260	189
113	7	89	6	24	1	...	...	...	...	...	...	...	...	...	...	...	...	...	...	81	162	190
36	1	31	1	5	...	...	...	...	...	...	...	...	...	...	...	...	...	...	...	30	53	191
70	2	55	2	15	...	...	...	...	...	...	...	...	...	...	...	...	...	...	...	42	87	192
128	79	84	42	42	37	...	...	2	...	...	...	...	...	...	...	...	...	...	...	91	135	193
73	53	64	46	9	7	...	...	...	...	...	...	...	...	...	...	...	...	...	...	47	59	194
239	87	180	47	30	14	...	...	14	15	...	...	...	...	3	...	...	...	12	11	173	280	195
161	103	130	84	19	14	...	...	3	...	...	...	...	...	...	...	1	...	8	5	131	192	196
137	7	113	3	16	...	1	...	...	...	...	...	...	...	...	...	...	...	7	4	119	206	197
20	1	20	1	...	...	...	...	...	...	...	...	...	...	...	...	...	...	...	...	22	32	198
74	2	67	2	7	...	...	...	...	...	...	...	...	...	...	...	...	...	...	...	71	129	199
										Un-inhabited												200
529	47	415	24	...	...	...	...	18	12	...	...	...	...	37	2	...	...	59	9	370	912	201
191	18	143	12	27	...	...	...	6	2	...	...	...	...	3	...	...	...	12	4	143	244	202
149	10	65	...	33	5	...	...	16	...	...	...	1	...	6	...	...	...	28	5	125	189	203
275	113	188	78	20	10	...	...	13	9	...	...	1	...	27	4	1	...	25	12	198	291	204
43	...	35	...	3	...	...	...	...	...	...	...	...	...	...	...	...	...	5	...	33	69	205
204	8	146	...	41	4	...	...	1	...	...	...	5	...	2	1	...	...	9	3	118	213	206
90	11	62	2	1	...	...	...	2	...	...	...	...	...	1	...	...	...	24	9	64	112	207
85	2	62	2	12	...	...	...	4	...	...	...	...	...	2	...	...	...	5	...	60	109	208
										Un-inhabited												209
187	9	111	6	15	2	...	...	8	...	...	...	...	...	17	...	...	...	36	1	153	306	210
73	11	54	7	17	4	...	...	...	...	...	...	...	...	...	...	...	...	2	...	55	112	211
										Un-inhabited												212
147	46	123	46	6	..	...	...	18	...	...	...	...	...	...	...	...	...	...	...	90	182	213
106	55	94	48	6	4	...	...	...	...	...	...	...	...	1	...	...	...	5	3	67	90	214
14	11	10	9	2	2	...	...	...	...	...	...	...	...	...	...	...	...	2	...	12	15	215
75	56	60	40	13	16	...	...	...	...	...	...	...	...	...	...	...	...	2	...	57	95	216
95	4	87	4	...	...	...	...	1	...	...	...	...	...	...	...	...	...	7	...	65	145	217
222	6	149	2	...	...	...	...	13	...	...	...	3	...	14	...	2	...	41	4	147	328	218
149	16	103	3	...	...	1	...	...	...	1	...	...	...	3	...	...	..	41	13	93	187	219
318	53	215	18	35	1	...	...	12	10	...	...	...	...	17	1	...	...	39	23	267	509	220
133	20	103	10	26	9	...	...	1	1	...	...	...	...	...	...	...	...	3	...	97	190	221
49	2	39	1	8	1	...	...	1	...	...	...	...	...	...	...	...	...	1	...	27	84	222
172	10	127	7	3	...	...	...	6	...	...	...	...	...	1	...	...	...	35	3	93	229	223

VILLAGE

JALAUN TAHSIL

Serial No.	Name of Village (Notations for amenities)	Number of Hamlets	Area in acres	Occupied Residential Houses	Households	Total Population			Scheduled Castes		Literate and educated persons	
						P	M	F	M	F	M	F
1	2	3	4	5	6	7	8	9	10	11	12	13
224	Jalalpur	1	234	26	35	182	95	87	28	39	43	8
225	Kirwaha	1	402	46	50	290	153	137	97	91	57	1
226	Bariyapur	1	310	37	40	262	130	132	42	40	45	3
227	Madnepur Jalaun	1	606	56	65	421	208	213	60	67	64	10
228	Surauli Jalaun	1	535	80	95	590	303	287	65	57	105	14
229	Gora Rathaur	1	553	70	80	485	243	242	85	94	85	18
230	Nahili R.	1	676	86	95	535	270	265	125	125	84	30
231	Malpur	1	410	50	50	344	185	159	43	39	56	9
232	Barela R.	1	389	52	60	347	194	153	80	60	44	7
233	Salempur Kalpi	1	494	68	80	486	256	230	59	69	98	11
234	Kuthond R, Mp, Hos, Mcw, Po.	1	1,827	433	515	2,541	1,348	1,193	378	318	628	226
235	Inguri	1	131	15	15	92	47	45	26	18	30	20
236	Kuthila	1	385	33	45	266	141	125	58	46	63	8
237	Nizampur	1	429	58	65	349	190	159	65	75	90	15
238	Vaoli Mcw, Po.	1	1,137	309	350	1,865	1,038	827	206	127	463	94
239	Bhojapur	1	417	48	55	263	137	126	46	38	36	15
240	Nakelpura	1	295	74	85	409	238	171	52	39	114	23
241	Kurauli	1	701	99	115	653	371	282	61	54	186	35
242	Sheikhpura Jagir	1	397	154	175	961	497	464	72	68	208	43
243	Jalaun Khurd	1	723	59	80	419	235	184	88	55	95	16
244	Silaua Jagir	2	1,153	69	75	420	218	202	84	75	84	16
245	Kota Mustaqil	2	560	75	90	549	293	256	59	52	49	2
246	Kota Diwara	1	452	47	55	261	131	130	1	1	24	6
247	Motipur Diwara	1	358	28	35	180	106	74	...	...	18	3
248	Motipur Mustaqil	1	265	5	5	41	19	22	16	19	1	...
249	Taulakpur	2	455	45	45	318	166	152	132	120	50	...
250	Hajipur	1	546	60	75	416	216	200	52	44	71	12
251	Bijuapur Mustaqil	1	229	33	50	271	140	131	73	78	43	10
252	Bijuapur Diwara	1	1,384	55	65	414	221	193	20	15	36	2
253	Tirauli	1	470	38	45	274	146	128	74	64	35	2
254	Jamalipur	1	271	34	40	266	148	118	11	9	54	9
255	Mihona	1	525	106	130	688	351	337	73	88	115	11
256	Daulatpur Po.	1	529	129	130	693	358	335	84	78	123	19
257	Paren Mustaqil	1	475	106	110	595	311	284	50	39	80	3
258	Paren Diwara	...	716		Un-inhabited							
259	Ladpur Diwara	...	159		Un-inhabited							
260	Ladpur Mustaqil	1	617	10	10	82	37	45	37	45	7	...
261	Romai Mustaqil	2	716	100	115	660	358	302	72	65	114	26
262	Romai Diwara	1	633	31	40	201	98	103	11	11	36	19
263	Khera Diwara	1	308		Un-inhabited Un-inhabited							
264	Khera Mustaqil	1	261	66	70	383	199	184	28	24	67	...
265	Sipura Mustaqil	1	80	17	20	123	69	54	...	...	38	...
266	Sipura Diwara	...	102		Un-inhabited							
267	Bhagauli Diwara	...	109		Un-inhabited							
268	Bhagauli Mustaqil	1	150	20	24	116	68	48	...	...	23	...

DIRECTORY

RURAL

Total Workers (I—X)		WORKERS																NON-WORKERS		Serial No.
		I		II		III		IV		V		VI		VII		VIII		IX		X		
M	F	M	F	M	F	M	F	M	F	M	F	M	F	M	F	M	F	M	F	M	F	
14	15	16	17	18	19	20	21	22	23	24	25	26	27	28	29	30	31	32	33	34	35	1
59	1	54	...	5	...	...	...	...	...	...	...	...	...	...	1	...	...	...	...	36	86	224
100	10	87	6	13	1	...	...	...	3	...	...	...	...	...	...	...	...	...	...	53	127	225
80	42	68	38	6	2	...	...	2	...	...	...	...	...	...	...	...	...	4	2	50	90	226
120	69	102	62	4	3	...	...	8	2	...	...	...	...	1	...	...	...	5	2	88	144	227
174	36	105	4	59	31	...	...	6	1		...	...	...	...	...	...	...	4	...	129	251	228
130	53	97	33	24	18	...	...	6	2	...	...	...	...	...	...	...	...	3	...	113	189	229
154	52	103	33	36	14	...	...	7	4	...	...	1	...	1	...	...	...	6	1	116	213	230
107	5	98	5	1	...	...	...	6	...	...	...	...	...	...	...	...	...	2	...	78	154	231
96	18	90	18	3	...	...	...	2	...	...	...	...	...	...	...	...	...	1	...	98	135	232
147	4	140	4	4	...	...	...	2	...	...	...	1	...	...	...	...	...	...	...	109	226	233
786	148	299	11	176	120	2	...	62	1	...	1	11	...	12	2	15	...	209	13	562	1,045	234
24	...	23	...	...	...	...	...	..	...	...	...	...	...	...	...	...	...	1	...	23	45	235
78	14	47	11	10	1	...	...	9	2	1	...	1	...	1	...	...	...	9	...	63	111	236
111	16	85	16	8	...	...	...	3	...	...	...	1	...	...	...	...	...	14	...	79	143	237
613	102	424	26	44	32	...	...	39	14	1	...	6	...	28	3	8	...	63	27	425	725	238
81	42	60	28	11	12	...	...	1	...	...	...	1	...	3	...	...	...	5	2	56	84	239
156	35	128	13	23	20	...	...	...	...	...	...	...	...	1	...	...	...	4	2	82	136	240
216	40	200	39	...	...	...	...	...	...	...	...	...	...	...	...	...	...	16	1	155	242	241
277	49	244	28	...	...	...	...	7	...	...	...	...	...	1	3	1	...	24	18	220	415	242
127	22	113	19	1	...	...	...	...	...	1	...	1	...	3	...	...	...	8	3	108	162	243
128	6	121	5	3	...	1	...	...	...	...	...	...	...	1	...	...	...	2	1	90	196	244
196	138	191	138	...	...	...	...	4	...	...	...	...	...	1	...	...	...	...	...	97	118	245
96	49	96	49	...	...	...	...	...	...	...	...	...	...	...	...	...	...	...	...	35	81	246
66	1	65	1	1	...	...	...	...	...	...	...	...	...	...	...	...	...	...	...	40	73	247
13	3	11	...	2	3	...	...	...	...	...	...	...	...	...	...	...	...	...	...	6	19	248
94	6	94	5	...	1	...	...	..	...	...	...	...	...	...	...	...		...	...	72	146	249
137	3	133	1	...	...	...	...	...	...	...	...	...	...	1	...	...	...	3	2	79	197	250
90	3	87	2	...	...	...	...	...	...	...	...	...	...	...	...	...	...	3	1	50	128	251
136	13	131	13	2	...	...	...	2	...	...	...	...	...	1	...	...	...	...	...	85	180	252
83	11	82	11	...	...	...	...	...	...	...	...	...	...	...	...	...	...	1	...	63	117	253
88	8	74	6	6	2	...	...	8	...	...	...	...	...	...	...	...	...	...	...	60	110	254
196	2	127	...	49	1	...	...	4	...	...	...	...	...	1	...	...		15	1	155	335	255
214	167	194	155	14	12	...	...	2	...	...	...	...	...	1	...	...	...	3	...	144	168	256
177	136	163	126	13	10	...	...	...	...	...	...	...	...	...	...	...	...	1	...	134	148	257
										Un-inhabited												258
										Un-inhabited												259
21	11	20	...	1	11	...	...	...	...	...	...	...	...	...	...	...	...	...	...	16	34	260
219	67	201	58	4	9	...	...	1	...	...	...	...	...	...	...	...	...	13	...	139	235	261
57	1	47	1	4	...	...	...	2	...	...	...	...	...	...	...	...	...	4	...	41	102	262
										Un-inhabited												263
120	6	112	1	5	5	...	...	...	...	...	...	...	...	...	...	...	...	3	...	79	178	264
37	...	36	...	...	...	...	...	...	...	...	...	...	...	1	...	...	...	...	...	32	54	265
										Un-inhabited												266
										Un-inhabited												267
40	1	39	1	1	...	...	...	...	...	...	...	...	...	...	...	...	...	...	...	28	47	268

VILLAGE

JALAUN TAHSIL

Serial No.	Name of Village (Notations for amenities)		Number of Hamlets	Area in acres	Occupied Residential Houses	House-holds	Total Population			Scheduled Castes		Literate and educated persons	
							P	M	F	M	F	M	F
1	2		3	4	5	6	7	8	9	10	11	12	13
269	Abdullahpur Mustaqil		1	222	6	6	46	23	23	2	6	2	...
270	Abdullahpur Diwara		...	257		Un-inhabited							
271	Shankerpur Gaon Diwara		...	268		Un-inhabited							
272	Shankerpur Gaon Mustaqil		1	273	24	25	111	58	53	...	...	4	...
273	Gajraura Mustaqil		1	162	4	4	19	19	...	...	...	5	...
274	Gajraura Diwara		...	106		Un-inhabited							
275	Harshankerpur Diwara		...	226		Un-inhabited							
276	Harshankerpur Mustaqil		1	228	154	183	981	531	450	88	74	216	42
277	Masgaon Mustaqil		1	125	46	52	249	130	119	83	80	42	4
278	Masgaon Diwara		...	390		Un-inhabited							
279	Umri Diwara		...	281		Un-inhabited							
280	Umri Mustaqil		1	180	44	50	311	153	158	153	158	57	5
281	Chauth	R	1	233	60	70	407	219	188	27	24	72	4
282	Hasanpur		1	287	51	56	283	154	129	58	53	46	1
283	Nainapur	R	1	1,019	101	114	621	335	286	179	159	78	10
284	Dharana	R	1	711	11	14	99	53	46	...	...	8	1
285	Itha-Kalpi	R	2	367	35	41	261	137	124	36	25	24	...
286	Al		1	292	47	55	311	163	148	91	91	43	1
287	Rura Jaitia		1	302	26	31	228	112	116	36	34	44	26
288	Bijwaha		1	366	35	51	287	140	147	65	73	47	4
289	Randhirpur		1	713	50	68	486	263	223	32	78	104	16
290	Bhadekh Mustaqil		1	1,760	1	1	8	4	4	...	...	...	...
291	Hinauli Mustaqil		...	26		Un-inhabited							
292	Hinauli Diwara		1	102	5	5	35	18	17	...	...	5	...
293	Bhadekh Diwara	Po.	1	1,487	324	352	1,911	1,004	907	219	186	410	133
294	Karmukha Mustaqil		...	530		Un-inhabited							
295	Karmukha Diwara		1	250	29	38	246	129	117	36	29	41	6
296	Jugrajpur Diwara		...	114		Un-inhabited							
297	Tikri Diwara		...	269		Un-inhabited							
298	Tikri Mustaqil		1	1,093	179	211	1,148	617	531	153	160	57	8
299	Lohai Diwara		1	1,160	192	209	1,132	606	526	97	78	212	18
300	Lohai Mustaqil		1	2,498	17	20	133	67	66	4	1	6	1
301	Jugrajpur Mustaqil		1	728	61	62	397	198	199	5	5	91	27
302	Mau Kanar		1	838	28	28	168	86	82	48	46	19	3
303	Lahar Kanar		1	1,150	106	116	767	385	382	53	45	69	3
304	Karahiya		1	521	80	95	562	300	262	33	35	24	...
305	Jargaon		1	1,412	32	34	299	156	143	25	24	43	3
306	Jakha	Po.	1	1,533	211	299	1,467	799	668	188	170	215	44
307	Gangaura		1	720	65	76	463	233	230	80	77	58	5
308	Kharka		1	309	30	34	181	85	96	12	9	38	6
309	Naurezpur		1	491	148	166	881	466	415	138	132	100	13
310	Pipri Gaharwar	Po.	1	836	99	105	700	377	323	60	55	127	32
311	Nawasi		1	484	56	70	360	176	184	89	85	57	6
312	Panditpur		1	499	80	91	494	253	241	114	119	82	19
313	Donapur		1	453	54	54	339	167	172	8	7	84	2

DIRECTORY

RURAL

Total Workers (I—IX)		WORKERS																		NON-WORKERS		Serial No.
		I		II		III		IV		V		VI		VII		VIII		IX		X		
M	F	M	F	M	F	M	F	M	F	M	F	M	F	M	F	M	F	M	F	M	F	
14	15	16	17	18	19	20	21	22	23	24	25	26	27	28	29	30	31	32	33	34	35	1
10	...	10	...	...	...	...	...	...	...	...	...	...	...	...	...	...	...	...	...	13	23	269
									Un-inhabited													270
									Un-inhabited													271
38	1	30	...	8	...	...	1	...	...	...	...	...	...	...	...	...	...	...	...	20	52	272
17	...	...	...	...	...	...	...	16	...	...	...	...	...	...	...	...	...	1	...	2	...	273
									Un-inhabited													274
									Un-inhabited													275
322	5	266	3	30	...	...	...	7	...	...	...	...	...	13	1	...	...	6	1	209	445	276
76	6	66	3	9	3	...	...	1	...	...	...	...	...	...	...	...	...	...	...	54	113	277
									Un-inhabited													278
									Un-inhabited													279
74	5	67	2	7	3	...	...	...	...	...	...	...	...	...	...	...	...	...	...	79	153	280
120	4	106	...	11	4	...	...	2	...	...	...	...	...	...	...	...	...	1	...	99	184	281
111	4	107	4	3	...	...	...	...	...	...	...	...	...	1	...	...	...	...	...	43	125	282
184	14	156	12	17	...	...	...	2	1	...	...	...	...	...	...	...	...	9	1	151	272	283
32	1	32	1	...	...	...	...	...	...	...	...	...	...	...	...	...	...	...	...	21	45	284
82	64	79	62	3	2	...	...	...	...	...	...	...	...	...	...	...	...	...	...	55	60	285
103	76	98	74	5	2	...	...	...	...	...	...	...	...	...	...	...	...	...	...	60	72	286
59	39	49	32	6	6	...	...	2	1	...	...	...	...	...	...	...	...	2	...	53	77	287
110	102	97	94	13	8	...	...	...	...	...	...	...	...	...	...	...	...	...	...	30	45	288
137	24	127	21	7	3	...	...	...	...	...	...	...	...	...	...	...	...	3	...	126	199	289
2	1	2	1	...	...	...	...	...	...	...	...	...	...	...	...	...	...	...	...	2	3	290
									Un-inhabited													291
11	...	11	...	...	...	...	...	...	...	...	...	...	...	...	...	...	...	...	...	7	17	292
583	103	371	34	170	65	...	...	18	1	2	...	1	...	4	...	...	...	17	3	421	804	293
									Un-inhabited													294
74	10	73	9	1	1	...	...	...	...	...	...	...	...	...	...	...	...	...	...	55	107	295
									Un-inhabited													296
									Un-inhabited													297
391	37	361	21	9	5	...	...	18	10	...	...	...	...	...	...	...	...	3	1	226	494	298
371	15	332	13	6	2	1	...	6	...	...	...	1	...	3	...	...	...	22	...	235	511	299
39	...	39	...	...	...	...	...	...	...	...	...	...	...	...	...	...	...	...	...	28	66	300
123	1	117	1	1	...	...	...	2	...	...	...	...	...	...	...	...	...	3	...	75	198	301
50	1	47	1	2	...	...	...	...	...	...	...	...	...	1	...	...	...	...	...	36	81	302
205	8	184	5	15	...	...	3	2	...	...	...	...	...	...	...	...	...	4	...	180	374	303
186	8	185	1	1	1	...	...	...	3	...	...	...	...	...	...	...	...	...	3	114	254	304
80	...	79	...	...	...	...	...	...	...	...	...	...	...	...	...	...	...	1	...	76	143	305
488	24	427	11	34	2	1	...	12	5	...	...	...	...	4	1	...	...	10	5	311	644	306
147	49	141	43	5	5	...	...	...	...	...	...	...	...	...	...	...	...	1	1	86	181	307
55	26	51	21	...	5	...	...	2	...	...	...	...	...	...	...	...	...	2	...	30	70	308
304	57	276	15	16	41	...	...	7	1	...	...	...	...	3	...	...	...	2	...	162	358	309
220	49	168	33	29	15	...	...	12	1	...	...	...	...	...	...	1	...	10	...	157	274	310
106	7	67	4	33	...	1	...	2	...	...	...	...	...	...	...	...	...	3	3	70	177	311
149	5	92	2	34	1	...	...	6	...	4	...	1	...	6	...	...	...	6	2	104	236	312
114	105	110	103	...	2	1	...	...	...	...	...	...	...	...	...	...	...	3	...	53	67	313

Serial No.	Name of Village (Notations for amenities)	Number of Hamlets	Area in acres	Occupied Residential Houses	Households	Total Population			Scheduled Castes		Literate and educated persons	
						P	M	F	M	F	M	F
1	2	3	4	5	6	7	8	9	10	11	12	13
314	Raipura	...	142				Un-inhabited					
315	Sirsa Kalar Mcw, Po.	1	1,253	260	317	1,695	878	817	257	235	325	92
316	Pataua	...	323				Un-inhabited					
317	Jahtauli	1	574	75	83	509	257	252	80	95	85	38
318	Halepur	...	370				Un-inhabited					
319	Chhani Ahir	1	624	80	96	510	262	248	79	94	69	6
320	Pipri Athgaiyan	1	956	94	99	441	283	158	115	103	74	9
321	Gatehri	...	229				Un-inhabited					
322	Ratehri	...	322				Un-inhabited					
323	Tarsore	2	944	136	151	816	417	399	99	105	151	25
324	Jaisinghpur	1	349	23	24	102	54	48	13	9	17	...
325	Jugiyapur	1	481	25	41	231	125	106	5	1	41	...
326	Baijapur	...	368				Un-inhabited					
	TOTAL OF KUTHAUND BLOCK	**127**	**78,308**	**9,012**	**10,421**	**58,391**	**30,880**	**27,511**	**8,127**	**7,572**	**10,665**	**2,111**
						CHHIRIYA SALEMPUR BLOCK						
327	Atar Chhala	1	391	72	89	483	253	230	37	32	81	16
328	Silaupur	...	546				Un-inhabited					
329	Udh	1	356	80	86	501	256	245	83	75	93	23
330	Jagatpur Ahir	1	527	77	99	560	298	262	106	83	154	39
331	Gadhela	1	547	126	137	785	393	392	109	93	208	49
332	Pajoona	1	442	38	43	220	116	104	32	31	53	16
333	Riniyan	1	1,706	174	175	990	526	464	209	186	215	47
334	Sheikhpur Buzurg Po.	1	1,014	221	262	1,586	840	746	104	117	413	24
335	Dubra	1	248	34	38	224	118	106	34	27	39	4
336	Bhadwan	1	985	170	189	994	546	448	244	200	243	31
337	Jipura	1	411	62	66	370	216	154	80	57	74	9
338	Nabipur	1	399	35	48	280	149	131	53	36	44	2
339	Rura Madho	...	356				Un-inhabited					
340	Allaipur	1	801	75	92	484	253	231	173	172	91	14
341	Qasimabad	...	152				Un-inhabited					
342	Sahado	1	1,987	310	345	1,929	1,013	916	401	380	328	27
343	Singpura	1	879	117	135	789	424	365	115	97	116	...
344	Jodhapur	...	214				Un-inhabited					
345	Sillapur	...	350				Un-inhabited					
346	Biriya Khurd	1	340	14	15	82	47	35	47	35	16	...
347	Kudra Karaundi	1	416	22	26	151	84	67	6	8	29	3
348	Mohanpur Kudari	1	531	35	39	273	142	131	24	22	65	2
349	Hirapur	1	1,001	80	85	491	260	231	76	64	80	14
350	Kuthonda Buzurg	1	1,205	155	160	1,042	577	465	226	181	212	11
351	Gadhgawan Po.	1	1,842	165	180	979	507	472	194	176	165	21
352	Hathna Buzurg	1	904	117	117	636	335	301	55	62	141	13
353	Gopalpur Jalaun	1	316	20	28	150	77	73	31	27	18	3
354	Mau Khurd	1	227	26	26	147	77	70	23	22	28	...
355	Hathna Khurd	1	297	29	34	190	106	84	26	19	29	4
356	Sadoopura	1	1,110	93	150	525	279	246	156	119	46	...

DIRECTORY

RURAL

Total Workers (I—IX)	WORKERS																		NON-WORKERS		Serial. No.
	I		II		III		IV		V		VI		VII		VIII		IX		X		
M	F	M	F	M	F	M	F	M	F	M	F	M	F	M	F	M	F	M	F	M	F	
14	15	16	17	18	19	20	21	22	23	24	25	26	27	28	29	30	31	32	33	34	35	1
										Un-inhabited												314
519	109	370	59	26	18	5	...	38	9	4	1	4	...	19	2	3	...	50	20	359	708	315
										Un-inhabited												316
127	7	107	7	...	...	...	...	5	...	1	...	...	...	1	...	...	...	13	...	130	245	317
										Un-inhabited												318
158	106	135	87	16	19	...	...	...	...	...	...	...	...	...	...	2	...	5	...	104	142	319
168	2	156	2	...	...	...	...	1	...	1	...	...	...	1	...	...	...	9	...	115	156	320
										Un-inhabited												321
										Un-inhabited												322
246	7	207	6	30	...	...	...	2	1	...	...	1	...	...	...	...	...	6	...	171	392	323
37	5	33	5	3	...	...	...	...	...	...	...	...	...	...	...	...	...	1	...	17	43	324
77	3	76	3	...	...	...	...	...	...	...	...	...	...	...	...	...	...	1	...	48	103	325
										Un-inhabited												326
18,140	**3,572**	**14,189**	**2,416**	**1,761**	**723**	**15**	**4**	**586**	**127**	**17**	**2**	**44**	...	**261**	**23**	**42**	...	**1,225**	**277**	**12,740**	**23,939**	
										CHHIRIYA SALEMPUR BLOCK												
145	21	104	...	29	15	5	...	1	4	...	...	...	...	2	...	1	...	3	2	108	209	327
										Un-inhabited												328
147	16	113	7	27	8	...	...	1	...	...	...	...	...	...	...	...	...	6	1	109	229	329
158	3	124	...	8	...	...	...	2	...	2	...	...	...	...	...	...	...	22	3	140	259	330
211	11	138	6	53	4	...	...	5	...	...	1	...	...	3	...	...	...	12	...	182	381	331
66	11	33	2	23	8	...	...	1	...	...	...	...	...	...	...	...	...	9	1	50	93	332
304	132	208	11	42	101	...	...	38	12	1	...	3	...	2	...	...	...	10	8	222	332	333
444	71	306	28	60	33	...	...	24	7	...	...	3	...	6	...	2	...	43	3	396	675	334
62	6	33	2	20	4	...	...	3	...	1	...	4	...	...	...	...	...	1	...	56	100	335
284	87	136	27	66	56	...	...	17	3	1	...	...	...	2	...	...	...	62	1	262	361	336
107	3	65	3	2	...	...	...	7	...	...	...	4	...	1	...	...	...	28	...	109	151	337
84	4	61	3	23	1	...	...	...	...	...	...	...	...	...	...	...	...	...	...	65	127	338
										Un-inhabited												339
138	34	111	30	18	4	...	...	9	...	...	...	...	...	...	...	...	...	...	...	115	197	340
										Un-inhabited												341
618	137	418	51	81	61	1	1	17	1	7	...	...	...	8	...	1	...	85	23	395	779	342
227	110	190	106	2	...	1	...	...	...	1	...	3	...	2	...	...	...	28	4	197	255	343
										Un-inhabited												344
										Un-inhabited												345
28	28	26	27	2	1	...	...	...	...	...	...	...	...	...	...	...	...	...	...	19	7	346
51	20	45	19	3	1	...	...	...	...	...	...	...	...	...	...	...	...	3	...	33	47	347
91	12	76	5	10	7	...	...	...	...	...	...	...	...	1	...	...	...	4	...	51	119	348
163	1	120	...	40	1	...	...	2	...	...	...	...	...	...	...	...	...	1	...	97	230	349
296	65	207	3	40	47	...	...	35	11	...	...	...	...	...	...	...	...	14	4	281	400	350
253	14	146	10	26	...	...	...	24	...	5	...	...	...	...	...	1	...	51	4	254	458	351
185	19	141	2	20	1	...	...	7	6	1	2	...	...	9	6	...	...	7	2	150	282	352
43	3	29	2	14	1	...	...	...	...	...	...	...	...	...	...	...	...	...	...	34	70	353
45	1	38	...	6	1	...	...	...	...	...	...	...	...	...	...	...	...	1	...	32	69	354
60	2	42	2	18	...	...	...	...	...	...	...	...	...	...	...	...	...	...	...	46	82	355
173	74	142	40	28	34	2	...	1	...	...	...	...	...	...	...	...	...	...	...	106	172	356

VILLAGE

JALAUN TAHSIL

Serial No.	Name of Village (Notations for amenities)		Number of Hamlets	Area in acres	Occupied Residential Houses	Households	Total Population			Scheduled Castes		Literate and educated persons	
							P	M	F	M	F	M	F
1	2		3	4	5	6	7	8	9	10	11	12	13
357	Nagri		1	696	68	72	488	280	208	46	47	136	29
358	Nagra		1	285	31	33	229	116	113	...	...	46	11
359	Itahiya		1	442	57	65	421	238	183	42	24	125	23
360	Birahra		1	967	70	70	382	215	167	78	63	96	14
361	Kashipura		1	975	82	90	498	269	229	142	119	46	1
362	Jagnewa	Po.	1	2,174	228	237	1,291	665	626	229	188	184	37
363	Haripura		1	448	53	58	383	198	185	94	82	60	3
364	Sarangpur		1	947	95	104	520	283	237	74	69	116	21
365	Pratabpur		1	1,193	69	71	444	228	216	46	44	89	24
366	Biriya Buzurg		...	821		Un-inhabited							
367	Mahiya Khas		1	482	18	22	130	63	67	36	33	25	15
368	Aurekhi		1	1,971	316	328	1,741	930	811	318	279	288	77
369	Sherpura		1	351	16	16	93	45	48	...	...	14	2
370	Rudpura Jalaun		...	141		Un-inhabited							
371	Sonera		...	371		Un-inhabited							
372	Malakpura		1	508	53	54	347	193	154	82	67	58	10
373	Gulabpura		1	436	18	21	81	39	42	13	10	10	...
374	Ganupura		...	337		Un-inhabited							
375	Chhiriya Salempur		1	766	194	199	1,237	651	586	287	281	236	39
376	Lahar Jalaun		...	351		Un-inhabited							
377	Daman		1	1,650	115	126	639	355	284	113	90	125	15
378	Lahraua		1	297	9	9	57	31	26	4	4	12	...
379	Paman		1	591	52	56	304	166	138	56	38	81	13
380	Mahmudpur		...	334		Un-inhabited							
381	Sikri Raja	Po.	1	1,376	384	395	2,182	1,155	1,027	417	398	398	88
382	Khidarpur		...	564		Un-inhabited							
383	Gopalpura		...	467		Un-inhabited							
384	Koripura Jalaun		1	588	16	19	98	54	44	20	14	23	1
385	Bilwan		...	243		Un-inhabited							
386	Lahchura		1	1,091	102	111	558	297	261	129	122	113	11
387	Ranwan		1	717	39	49	229	131	98	15	9	64	10
388	Umargarh		1	488	4	5	59	29	30	...	...	10	...
389	Kyamdi		1	418	31	35	189	94	95	24	24	28	1
390	Hatheri		1	654	57	59	306	150	156	30	47	65	23
391	Tamba		1	632	41	46	240	127	113	26	19	60	17
392	Salhabad	Po.	1	1,485	228	236	1,478	778	700	224	189	337	66
393	Sonai Parwai		1	632	29	29	181	85	96	48	51	11	...
*394	Manka Pur		...	430		Un-inhabited							
395	Sudhar		2	1,450	112	112	531	281	250	103	92	74	3
*396	Dhaura Khera		...	620		Un-inhabited							
*397	Jalaun (Rural)	R.	...			Un-inhabited							
398	Udotpura		1	710	65	73	411	212	199	54	59	62	14
399	Chhani Khas		1	1,482	141	143	789	416	373	82	85	178	37
400	Kunwarpura Jalaun		1	1,039	101	107	471	269	202	92	83	138	13
401	Narainpura		1	609	32	34	252	132	120	36	38	59	32

*Partly included in the town Jalaun M. B.

DIRECTORY

RURAL

Total Workers (I—IX)		WORKERS I		II		III		IV		V		VI		VII		VIII		IX		NON-WORKERS X		Serial No.
M	F	M	F	M	F	M	F	M	F	M	F	M	F	M	F	M	F	M	F	M	F	
14	15	16	17	18	19	20	21	22	23	24	25	26	27	28	29	30	31	32	33	34	35	1
145	2	107	2	11	...	...	...	7	...	...	...	...	...	1	...	...	...	19	...	135	206	357
74	1	46	...	17	...	...	...	9	1	...	...	...	...	1	...	...	...	1	...	42	112	358
127	4	97	2	27	1	...	...	2	1	...	...	...	...	1	...	...	...	...	...	111	179	359
122	26	67	7	45	17	...	...	2	...	2	...	...	...	...	...	...	...	6	2	93	141	360
139	78	88	43	42	24	...	...	7	8	...	...	1	...	...	...	...	...	1	3	130	151	361
392	189	268	114	70	45	...	...	20	7	...	...	...	...	4	3	1	...	29	20	273	437	362
115	16	58	1	37	15	...	...	3	...	...	...	...	...	...	...	...	...	17	...	83	169	363
146	43	88	5	36	28	1	...	4	1	...	...	...	...	...	1	...	...	17	8	137	194	364
126	2	91	...	...	...	...	...	6	...	...	...	1	...	1	...	...	...	27	2	102	214	365
										Un-inhabited												366
38	4	26	4	11	...	...	...	...	...	...	...	...	...	...	...	...	...	1	...	25	63	367
508	73	307	40	161	18	...	...	21	3	...	...	3	...	...	...	...	...	16	12	422	738	368
21	4	17	...	4	4	...	...	...	...	...	...	...	...	...	...	...	...	...	...	24	44	369
										Un-inhabited												370
										Un-inhabited												371
117	48	86	30	24	18	...	...	5	...	...	...	1	...	...	...	...	...	1	...	76	106	372
24	21	24	21	...	...	...	...	...	...	...	...	...	...	...	...	...	...	...	...	15	21	373
										Un-inhabited												374
394	256	271	161	94	80	1	...	11	3	...	...	...	...	...	...	...	...	17	12	257	330	375
										Un-inhabited												376
209	98	162	86	27	3	...	...	9	...	...	...	1	...	...	...	...	...	10	9	146	186	377
17	7	12	5	4	1	...	...	1	1	...	...	...	...	...	...	...	...		...	14	19	378
95	42	54	19	28	15	1	...	8	8	...	...	...	...	1	...	...	...	3	...	71	96	379
										Un-inhabited												380
615	361	445	272	24	19	1	...	33	21	1	1	2	2	14	2	2	...	93	44	540	666	381
										Un-inhabited												382
										Un-inhabited												383
32	13	21	8	7	5	...	...	...	...	...	...	...	...	...	...	...	...	4	...	22	31	384
										Un-inhabited												385
178	124	156	114	9	4	...	...	...	1	...	...	...	...	2	1	...	...	11	4	119	137	386
72	57	56	53	11	4	...	...	2	...	...	...	...	...	1	...	...	...	2	...	59	41	387
16	10	16	10	...	...	...	...	...	...	...	...	...	...	...	...	...	...	...	...	13	20	388
57	56	38	39	18	17	...	...	...	...	...	...	...	...	...	...	...	...	1	...	37	39	389
95	20	60	9	22	8	...	...	1	...	...	...	6	1	1	...	1	...	4	2	55	136	390
75	4	58	3	8	...	...	...	...	...	...	...	...	1	...	...	...	...	9	...	52	109	391
434	145	318	101	24	11	...	...	31	4	...	...	3	...	3	2	...	...	55	27	344	555	392
48	...	36	...	12	...	...	...	...	...	...	...	...	...	...	...	...	...	...	...	37	96	393
										Un-inhabited												394
173	7	124	6	35	1	...	...	5	...	...	...	...	...	3	...	...	...	6	...	108	243	395
										Un-inhabited												396
										Un-inhabited												397
124	...	69	...	1	...	...	...	5	...	...	...	...	...	...	...	...	...	49	...	88	199	398
212	113	155	76	49	36	...	...	1	...	...	...	...	...	1	1	...	...	6	...	204	260	399
157	19	82	1	41	11	...	...	1	...	10	...	...	...	2	...	...	...	21	7	112	183	400
66	23	35	10	18	6	...	...	2	...	...	...	...	...	...	...	...	...	11	7	66	97	401

Serial No.	Name of Village (Notations for amenities)		Number of Hamlets	Area in acres	Occupied Residential House	Households	Total Population			Scheduled Castes		Literate and educated persons	
							P	M	F	M	F	M	F
1	2		3	4	5	6	7	8	9	10	11	12	13
402	Kaith		1	195	95	116	507	260	247	125	117	121	50
403	Deori		1	702	44	51	264	144	120	84	73	57	8
404	Gidhausa		1	735	88	94	464	246	218	76	71	115	16
405	Padwari		...	617	Un-inhabited								
406	Khanuan	Po.	1	2,362	195	210	1,040	538	502	229	201	275	51
407	Dhantauli		1	3,354	241	280	1,464	768	696	126	192	273	68
408	Dhanaura	Po.	1	2,965	293	305	1,598	860	738	280	236	363	71
409	Shahzadpur		1	1,981	206	232	1,250	652	598	318	303	377	62
410	Kharra	Po.	1	2,053	233	278	1,484	810	674	220	194	318	81
411	Harkauti		1	1,594	128	136	759	396	363	105	124	120	16
412	Gayar		1	1,387	125	139	751	389	362	139	137	180	22
413	Rura Malloo		1	913	98	99	561	306	255	55	46	111	14
414	Khajuri		1	635	50	51	315	158	157	61	58	61	8
415	Mandri		1	1,201	181	188	892	445	447	190	192	212	39
416	Paharpura		1	1,730	155	167	919	485	434	227	185	102	28
417	Akorhi		1	620	84	90	558	287	271	104	100	139	34
418	Lona		1	2,067	162	175	930	475	455	166	161	180	51
419	Bhitara		1	1,278	90	90	479	257	222	60	44	85	22
420	Chhaulapur		1	499	30	30	184	91	93	34	35	39	7
421	Gudha Niamatpur		1	1,175	24	29	123	67	56	30	35	18	...
422	Hardoi Raja		2	1,897	178	181	898	477	421	200	187	164	31
423	Bhitariya		...	206	Un-inhabited								
424	Surajpura		1	482	25	29	170	86	84	33	38	34	9
425	Panehra		1	585	23	26	126	71	55	22	21	21	...
426	Kusmara		1	1,740	151	157	810	433	377	215	202	142	12
427	Urgaon	Po.	1	3,543	290	298	1,501	777	724	130	126	319	123
428	Parbatpur		1	1,252	110	118	673	362	311	108	86	144	13
429	Mahiya Kamalpur		1	665	7	7	48	23	25	16	11	7	2
430	Dahgawan		1	1,390	180	189	1,142	568	574	175	185	174	40
431	Aldalpur		1	1,098	120	126	697	350	347	184	191	132	13
432	Gaderan		1	345	15	15	101	45	56	13	16	12	...
433	Sihari Padaiya		1	1,016	104	115	587	309	278	134	137	101	14
434	Karanpura		1	465	10	11	82	36	46	5	2	6	1
435	Sheikhpur Khurd		1	303	6	9	55	32	23	25	18	2	1
436	Sihari Daudpur		1	1,691	170	196	1,046	548	498	131	128	179	31
437	Makrandpura		1	900	92	96	488	257	231	98	92	72	12
438	Nainpura		1	634	62	65	355	181	174	81	77	38	3
439	Kuthonda Khurd		1	505	38	40	228	106	122	96	113	33	1
440	Harakka		1	453	16	22	113	53	60	6	7	16	...
441	Birpura		1	1,573	195	198	1,212	670	542	223	193	295	44
F-I	Itha Kalpi Range		1	...	1	1	5	4	1	...	...	3	..
	TOTAL OF CHHIRIYA SALEMPUR BLOCK		**99**	**102,435**	**9,608**	**10,407**	**56,999**	**30,089**	**26,910**	**10,128**	**9,323**	**11,468**	**2,020**
	TOTAL OF JALAUN TAHSIL		**442**	**325,437**	**36,846**	**41,582**	**233,276**	**124,115**	**109,161**	**35,446**	**32,030**	**42,670**	**7,697**

The rural area of the Tahsil Jalaun given in Table A-I is 513·5 sq. miles i. e. 329,792.0 acres. The village-wise areas in the Directory are as reported by the Tahsildar, while the rural area of the Tahsil in Table A-I has been derived by deducting the sum of urban areas from the total revised area figures of the Tahsil furnished by the Board of Revenue, U. P.

DIRECTORY

RURAL

Total Workers (I—IX)		WORKERS I		II		III		IV		V		VI		VII		VIII		IX		NON-WORKERS X		Serial No.
M	F	M	F	M	F	M	F	M	F	M	F	M	F	M	F	M	F	M	F	M	F	
14	15	16	17	18	19	20	21	22	23	24	25	26	27	28	29	30	31	32	33	34	35	1
50	41	112	21	24	13	...	...	2	...	...	...	...	...	...	...	...	...	12	7	101	206	402
182	53	52	38	3	3	2	...	8	4	...	...	...	...	...	...	...	...	17	8	62	67	403
142	89	109	77	9	2	1	...	10	2	...	...	...	...	...	...	...	...	13	8	104	129	404
												Un-inhabited										405
323	206	201	118	97	73	...	...	16	9	...	...	...	...	1	1	1	...	7	5	215	296	406
408	221	306	157	57	34	1	...	21	16	1	...	3	...	2	...	1	...	16	14	360	475	407
471	108	321	70	71	15	1	1	24	5	...	...	8	...	3	...	2	...	41	17	389	630	408
386	305	301	254	62	36	...	...	16	15	...	...	...	...	4	...	...	...	3	...	266	293	409
444	94	281	67	65	6	...	...	37	4	...	...	10	...	5	1	2	...	44	16	366	580	410
219	12	152	9	44	1	1	...	12	...	...	...	1	...	2	...	...	...	7	2	177	351	411
194	87	97	31	69	43	...	...	11	5	...	...	1	...	1	...	...	...	15	8	195	275	412
176	153	123	119	37	15	...	4	7	5	...	...	...	...	3	3	...	...	6	7	130	102	413
94	46	68	33	22	13	...	...	...	...	...	...	2	...	...	...	...	...	2	...	64	111	414
260	46	196	32	58	6	...	...	4	1	...	...	...	...	...	...	...	...	2	7	185	401	415
262	191	146	121	52	48	...	...	20	7	...	...	1	...	...	...	...	...	43	15	223	243	416
152	125	82	79	31	28	1	...	16	13	2	...	1	...	...	...	3	...	16	5	135	146	417
273	133	123	15	44	2	24	77	38	28	4	...	2	...	5	3	1	...	32	8	202	322	418
129	93	72	41	40	19	1	14	7	2	...	...	...	...	2	3	...	...	7	14	128	129	419
49	26	26	18	15	3	...	...	1	1	...	...	1	...	...	...	...	...	6	4	42	67	420
42	7	11	2	7	...	1	...	...	...	...	...	9	...	...	...	...	...	14	5	25	49	421
272	99	137	28	40	55	4	...	16	4	1	...	...	...	2	3	6	...	66	9	205	322	422
												Un-inhabited										423
52	8	36	3	5	2	1	...	2	...	...	...	...	...	...	...	...	...	8	3	34	76	424
39	6	31	2	3	...	...	...	2	2	...	...	...	...	...	...	...	...	3	2	32	49	425
239	35	153	22	14	...	2	1	26	3	...	...	1	...	2	...	...	...	41	9	194	342	426
443	236	318	162	61	43	...	4	24	5	1	...	2	...	7	2	...	...	30	20	334	488	427
206	18	153	13	11	1	...	...	7	1	...	...	...	...	1	...	...	...	34	3	156	293	428
14	8	6	1	2	7	...	...	...	...	...	...	...	...	...	...	...	...	6	...	9	17	429
344	133	215	30	89	86	...	...	8	6	4	...	9	...	4	1	...	...	15	10	224	441	430
220	102	142	57	55	37	...	...	11	3	...	...	...	...	1	1	...	...	11	4	130	245	431
32	15	25	9	1	6	...	...	...	...	...	...	4	...	...	...	...	...	2	...	13	41	432
188	131	116	84	65	47	...	...	4	...	...	...	...	...	...	...	...	...	3	...	121	147	433
18	9	16	8	2	1	...	...	...	...	...	...	...	...	...	...	...	...	...	...	18	37	434
17	3	12	1	4	1	...	...	1	1	...	...	...	...	...	...	...	...	...	...	15	20	435
313	42	259	32	51	10	...	...	1	...	...	...	...	...	...	...	...	...	2	...	235	456	436
148	57	124	52	16	3	...	...	1	...	...	...	...	...	2	...	...	...	5	2	109	174	437
112	16	89	12	15	6	...	...	5	1	...	...	...	...	...	...	...	...	3	...	69	155	438
67	9	51	6	16	...	...	...	...	...	...	...	...	...	...	...	...	...	...	...	39	116	439
30	2	28	1	1	...	...	...	...	...		...	...	...	...	...	...	...	1	1	23	58	440
383	96	224	65	73	20	...	...	24	...	...	...	...	...	2	1	...	...	40	10	387	446	441
1	...	...	...	...	1	...	...	...	...	...	...	...	...	...	...	...	...	...	...	3	1	442
16,940	**5,812**	**11,524**	**3,518**	**2,909**	**1,465**	**54**	**102**	**772**	**246**	**45**	**4**	**90**	**4**	**121**	**35**	**25**	...	**1,400**	**438**	**13,149**	**21,098**	
71,884	**17,445**	**54,607**	**11,858**	**7,258**	**3,232**	**121**	**141**	**2,598**	**775**	**247**	**16**	**283**	**5**	**1,282**	**100**	**149**	...	**5,339**	**1,318**	**52,231**	**91,712**	

VILLAGE

JALAUN TAHSIL

Serial No.	Ward/Mohalla Enumerator's Block	*Area in Sq. miles/ Sq. Km.	Occupied Residential Houses	Households	Total Population			Scheduled castes		Literate and educated persons	
					P	M	F	M	F	M	F
1	2	3	4	5	6	7	8	9	10	11	12
	WARD NO. 1										
1	1		102	111	534	271	263	68	66	93	5
2	2		89	95	433	223	210	170	175	83	5
3	3		83	96	413	235	178	42	42	103	10
4	4		94	108	519	294	225	10	12	189	61
	TOTAL		**368**	**410**	**1,899**	**1,023**	**876**	**290**	**295**	**468**	**81**
	WARD NO. 2										
5	1		105	113	645	349	296	228	198	144	26
6	2		61	66	334	180	154	39	28	104	11
7	3		30	33	168	89	79	3	4	42	9
8	4		128	140	750	411	339	9	13	210	67
	TOTAL		**324**	**352**	**1,897**	**1,029**	**868**	**279**	**243**	**500**	**113**
	WARD NO. 3										
9	1		99	101	571	289	282	10	11	88	18
10	2		76	90	471	259	212	12	6	199	79
11	3		50	52	318	171	147	...	...	121	76
12	4		63	64	368	189	179	14	14	94	33
13	5		9	9	36	18	18	....	...	9	1
	TOTAL		**297**	**316**	**1,764**	**926**	**838**	**36**	**31**	**511**	**207**
	WARD NO. 4										
14	1		73	76	418	224	194	84	80	81	25
15	2		56	56	277	152	125	41	36	79	27
16	3		56	56	343	179	164	10	5	98	56
17	4		70	82	415	217	198	167	150	46	3
18	5		75	77	448	238	210	49	42	37	...
	TOTAL		**330**	**347**	**1,901**	**1,010**	**891**	**351**	**313**	**341**	**111**
	WARD NO. 5										
19	1		144	148	909	489	420	92	89	158	43
20	2		107	119	590	314	276	12	7	163	69
21	3		55	55	270	160	110	3	3	113	53
	TOTAL		**306**	**322**	**1,769**	**963**	**806**	**107**	**99**	**434**	**165**
	WARD NO. 6										
22	1		73	75	403	217	186	1	...	75	24
23	2		102	127	715	395	320	153	112	152	16
24	3		113	120	701	341	360	188	196	134	3
	TOTAL		**288**	**322**	**1,819**	**953**	**866**	**342**	**308**	**361**	**43**
	WARD NO. 7										
25	1		54	56	296	171	125	27	24	88	16
26	2		45	45	258	147	111	78	59	82	23
27	3		110	117	628	317	311	151	152	124	31
28	4		53	64	373	188	185	72	64	64	13
	TOTAL		**264**	**282**	**1,555**	**823**	**732**	**328**	**299**	**358**	**83**
	WARD NO. 8										
29	1		97	113	467	258	209	11	10	146	64
30	2		95	99	538	322	216	30	16	170	50
31	3		97	113	387	219	168	20	9	154	83
32	4		16	18	77	49	28	1	26	31	13
33	5		11	11	28	19	9	1	1	7	4
	TOTAL		**316**	**354**	**1,497**	**867**	**630**	**63**	**62**	**508**	**214**
	TOTAL OF JALAUN M.B.	**0·60/1·55**	**2,493**	**2,705**	**14,101**	**7,594**	**6,507**	**1,796**	**1,650**	**3,481**	**1,047**

*Ward/Mohalla/Enumerator's Block-wise area figures not available.

DIRECTORY

URBAN

Total Workers (I—XI)		WORKERS																		NON-WORKERS		Serial No.
		I		II		III		IV		V		VI		VII		VIII		IX		X		
M	F	M	F	M	F	M	F	M	F	M	F	M	F	M	F	M	F	M	F	M	F	
13	14	15	16	17	18	19	20	21	22	23	24	25	26	27	28	29	30	31	32	33	34	1
151	44	39	8	1	...	18	23	4	...	5	...	1	...	16	1	1	...	66	12	120	219	1
130	13	21	1	3	...	...	...	3	1	10	...	6	...	13	1	...	...	74	10	93	197	2
115	17-	30	4	3	...	2	...	5	2	16	...	9	...	12	2	7	...	31	9	120	161	3
151	15	26	2	2	...	2	2	...	4	24	...	5	...	31	...	8	...	53	7	143	210	4
547	**89**	**116**	**15**	**9**	**...**	**22**	**25**	**12**	**7**	**55**	**...**	**21**	**...**	**72**	**4**	**16**	**...**	**224**	**38**	**476**	**787**	
170	6	21	1	...	...	1	...	2	...	69	...	30	1	6	1	...	...	41	3	179	290	5
97	9	13	...	1	...	2	...	5	...	31	...	3	...	14	...	3	...	25	9	83	145	6
46	1	6	...	1	...	1	...	4	...	7	...	1	...	10	...	2	...	14	1	43	78	7
221	3	26	...	1	...	14	...	10	3	34	...	1	...	31	...	13	...	91	...	190	336	8
534	**19**	**66**	**1**	**3**	**...**	**18**	**...**	**21**	**3**	**141**	**...**	**35**	**1**	**61**	**1**	**18**	**...**	**171**	**13**	**495**	**849**	
168	8	73	1	2	...	23	...	12	...	3	...	...	...	21	4	15	...	19	3	121	274	9
136	4	6	...	...	...	1	1	1	...	32	...	...	...	44	2	8	...	44	1	123	208	10
77	3	4	...	...	...	...	...	...	...	11	...	2	1	45	...	4	...	11	2	94	144	11
111	12	11	...	5	...	6	...	13	3	6	...	...	...	41	1	2	...	27	8	78	167	12
8	1	2	...	1	...	...	...	...	...	1	...	...	...	...	...	1	...	3	1	10	17	13
500	**28**	**96**	**1**	**8**	**...**	**30**	**1**	**26**	**3**	**53**	**...**	**2**	**1**	**151**	**7**	**30**	**...**	**104**	**15**	**426**	**810**	
108	23	16	7	1	...	5	1	18	4	16	...	3	...	5	2	8	...	36	9	116	171	14
79	13	17	5	...	...	...	...	14	5	12	...	7	2	21	...	2	...	6	1	73	112	15
86	14	13	5	...	...	...	...	9	6	18	...	...	...	28	...	3	...	15	3	93	150	16
131	60	40	15	1	...	...	...	13	2	3	...	3	...	2	6	26	23	43	14	86	138	17
131	6	19	...	...	...	...	...	...	3	2	1	12	...	50	2	4	...	44	...	107	204	18
535	**116**	**105**	**32**	**2**	**...**	**5**	**1**	**54**	**20**	**51**	**1**	**25**	**2**	**106**	**10**	**43**	**23**	**144**	**27**	**475**	**775**	
261	9	22	3	...	...	...	...	36	2	15	...	27	...	67	1	22	...	72	3	228	411	19
157	21	8	...	...	...	...	...	10	7	7	...	3	...	65	5	12	...	52	9	157	255	20
66	6	2	1	...	...	...	...	7	5	5	...	...	...	22	...	5	...	25	...	94	104	21
484	**36**	**32**	**4**	**...**	**...**	**...**	**...**	**53**	**14**	**27**	**...**	**30**	**...**	**154**	**6**	**39**	**...**	**149**	**12**	**479**	**770**	
99	14	16	...	...	...	7	3	2	5	11	2	1	...	20	4	5	...	37	...	118	172	22
172	31	36	4	4	...	5	2	15	15	30	...	...	...	24	3	15	...	43	7	223	289	23
195	22	45	...	12	...	5	...	24	2	16	...	3	...	28	...	3	...	59	20	146	338	24
466	**67**	**97**	**4**	**16**	**...**	**17**	**5**	**41**	**22**	**57**	**2**	**4**	**...**	**72**	**7**	**23**	**...**	**139**	**27**	**487**	**799**	
105	30	19	3	...	...	8	4	9	11	41	2	...	...	12	2	...	...	16	8	66	95	25
75	2	4	...	...	...	...	...	22	...	14	...	1	...	14	1	...	...	20	1	72	109	26
154	21	22	2	1	...	...	2	20	4	21	2	...	...	36	7	7	...	47	4	163	290	27
93	33	36	8	1	...	2	...	13	4	4	...	1	...	5	...	5	...	26	21	95	152	28
427	**86**	**81**	**13**	**2**	**...**	**10**	**6**	**64**	**19**	**80**	**4**	**2**	**...**	**67**	**10**	**12**	**...**	**109**	**34**	**396**	**646**	
137	18	21	...	...	...	6	4	...	...	25	2	11	...	28	2	5	...	41	10	121	191	29
148	14	15	3	...	...	15	7	11	2	25	...	1	...	11	2	4	...	66	...	174	202	30
124	6	5	1	...	...	1	...	4	2	7	...	4	...	40	1	6	...	57	2	95	162	31
23	1	1	...	...	...	...	...	...	...	7	...	...	...	7	...	2	...	6	1	26	27	32
15	1	...	...	...	...	...	...	...	...	9	...	...	...	...	...	...	...	6	1	4	8	33
447	**40**	**42**	**4**	**...**	**...**	**22**	**11**	**15**	**4**	**73**	**2**	**16**	**...**	**86**	**5**	**17**	**...**	**176**	**14**	**420**	**590**	
3,940	**481**	**635**	**74**	**40**	**...**	**124**	**49**	**286**	**92**	**537**	**9**	**135**	**4**	**769**	**50**	**198**	**23**	**1,216**	**180**	**3,654**	**6,026**	

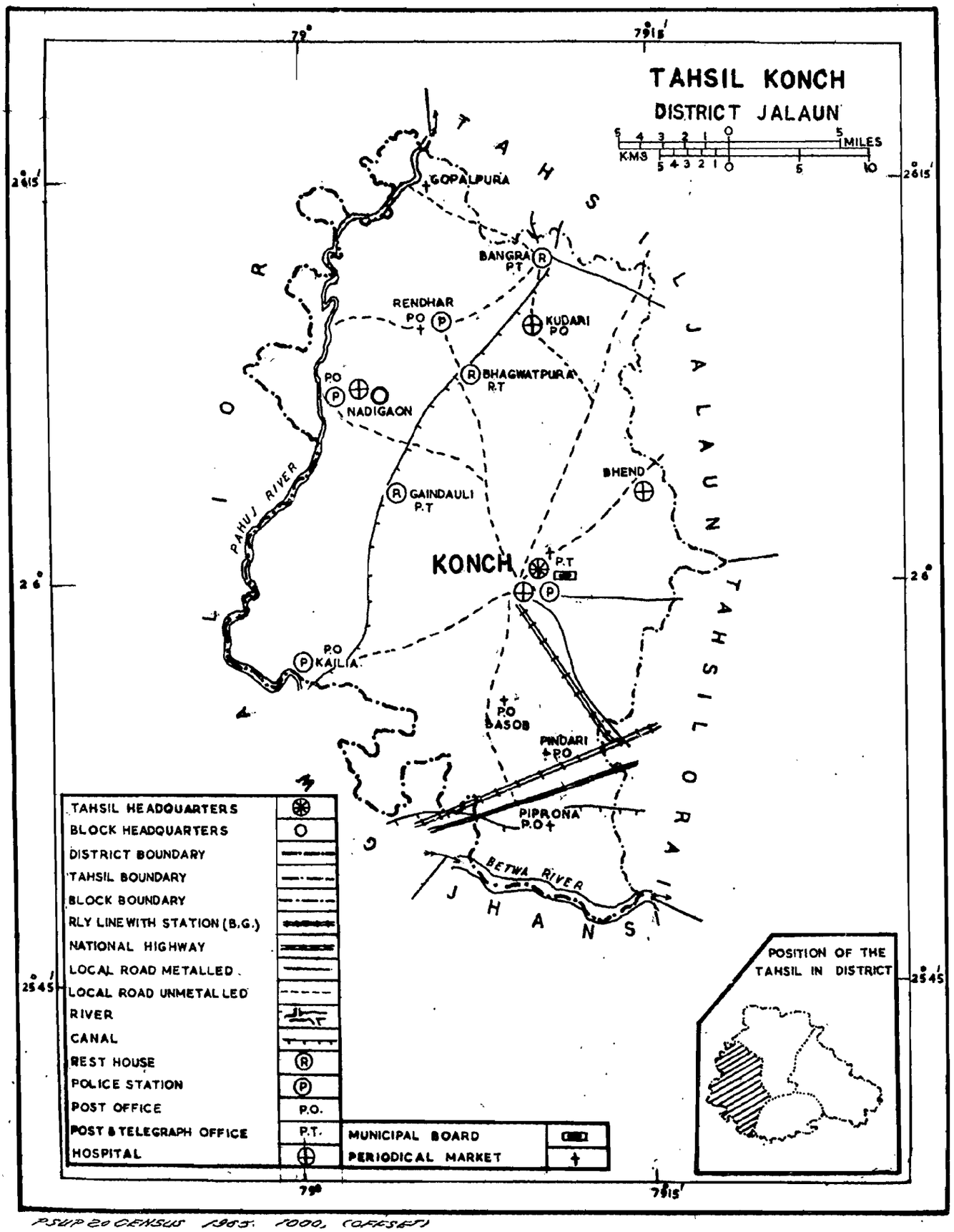

PSUP 20 CENSUS 1983. 1000, (OFFSET)

KONCH TAHSIL

ALPHABETICAL LIST OF VILLAGES

KONCH TAHSIL

Sl. No.	Name of Village	Sl. No. in Village Directory	Sl. No.	Name of Village	Sl. No. in Village Directory	Sl. No.	Name of Village	Sl. No. in Village Directory
(1)	(2)	(3)	(1)	(2)	(3)	(1)	(2)	(3)
1	Adlispura	108	41	Bhadeora	246	81	Chhani	251
2	Aibra	172	42	Bhakrol	140	82	Chhiraoli	312
3	Akniwara	102	43	Bhampura	29	83	Chhiriya Khurd	14
4	Alampura	131	44	Bharari	241	84	Chittarpura	83
5	Alawalpura	253	45	Bharsunda	314	85	Chotarhai	287
6	Amita	298	46	Bhedpura Konch	235	86	Dabar Konch	181
7	Amkhera	98	47	Bhedpura Madhogarh	65	87	Dabar Madhogarh	30
8	Anda	265	48	Bhend	72	88	Dabkai	234
9	Anghora	5	49	Bhepta	204	89	Dadpura	176
10	Antrapuri	93	50	Bhua	299	90	Dang Bhakrol	141
11	Arazi Lane	223	51	Bibni	152	91	Dang Chholiya	143
12	Arjunpura	146	52	Bilayan	302	92	Dang Gataiya	144
13	Asopura	232	53	Bilehta	173	93	Dang Khojri	135
14	Ata	259	54	Birasni	303	94	Dang Kherai	133
15	Babupura	110	55	Birgawan Buzurg	267	95	Dang Sojera	147
16	Babupura	242	56	Birgawan Khurd	282	96	Darapur	57
17	Badanpura	261	57	Birgawan Madhogarh	4	97	Darhi	208
18	Badaua	68	58	Birora	64	98	Deogaon	191
19	Bahbalpura	28	59	Birpura	54	99	Deori	85
20	Bahgwantpura	23	60	Bohra	215	100	Dhamseni	304
21	Bamra	238	61	Budhera	159	101	Dhanja	49
22	Bangra	40	62	Burhauli	24	102	Dhanora	70
23	Banthari	43	63	Burhia	161	103	Dhanori	99
24	Baoli	148	64	Chachaoli	293	104	Dhera	190
25	Barauli	22	65	Chachenda	245	105	Dhohar	218
26	Barbata	289	66	Chak Dhai	116	106	Dhorpur	168
27	Barha	100	67	Chak Dirawati	273	107	Diha	75
28	Barhal	188	68	Chamari	286	108	Dirawati	240
29	Bari Dang	10	69	Chamar Sena	250	109	Dongarpura	137
30	Barkhera	119	70	Chamend	220	110	Dundhai	171
31	Baroda Kalan	216	71	Champatpura	71	111	Gaderna	234
32	Baroda Khurd	264	72	Chamra Thakurpur	214	112	Gaindoli	143
33	Barsesi	275	73	Chamrawa Buzurg	231	113	Ganeshpura	27
34	Basit	151	74	Chamrawa Khurd	187	114	Gangthara	78
35	Basob	277	75	Chandni	278	115	Garhi	177
36	Basti	257	76	Chandola	41	116	Gataiya	145
37	Benda	175	77	Chandupura	13	117	Ghamuri	211
38	Beona	79	78	Chandurra	280	118	Ghilor	7
39	Beona	178	79	Chansua	294	119	Ghusia	266
40	Bhadari	26	80	Chatsari	183	120	Gidwasa	136

ALPHABETICAL LIST OF VILLAGES

KONCH TAHSIL

Sl. No.	Name of Village	Sl. No. in Village Directory
(1)	(2)	(3)
121	Gobardhanpura	87
122	Gorakaranpur	256
123	Goverdhanpura Konch	226
124	Gumaoli	306
125	Gurawati	248
126	Hajipur	296
127	Hardua	308
128	Harsanepura	66
129	Hasupura	32
130	Hazratpura	51
131	Hindokhra	61
132	Hinguta	225
133	Hunhuna	284
134	Imlori	205
135	Ingui Kalan	290
136	Ingui Khurd	291
137	Ingui Madhogarh	27
138	Isuri	8
139	Itora Konch	233
140	Itora Madhogarh	33
141	Jaganpura	158
142	Jagdeopura	185
143	Jaitpura	174
144	Jakhela	129
145	Jakholi	307
146	Jamrohi Kalan	288
147	Jamrohi Khurd	310
148	Jara	107
149	Jawakpura	101
150	Jetpura	120
151	Jhala	219
152	Jhelra	80
153	Jugrapura	25
154	Jujharpura	222
155	Kailia	186
156	Kailiya	103
157	Kailra	309
158	Kaithi	270
159	Kakroli	154
160	Kalyanpura	58
161	Kamina	201
162	Kamsera	59
163	Kamtari	203
164	Kanasi	109
165	Kandalpura	44
166	Kanharpura	16
167	Kanhri	114
168	Karhaiyapur	67
169	Karmara	106
170	Karyawli	228
171	Katkari Bhim	111
172	Katkari Bhoj	112
173	Katkari Buzurg	113
174	Kemra	142
175	Kemra	164
176	Keolari	62
177	Khabri	240
178	Khajri	134
179	Khakal	91
180	Khaksis	53
181	Khera	9
182	Khera Benda	77
183	Khera Darhi	209
114	Kherai	97
185	Kherawar	89
186	Kheri	196
187	Khilli Konch	180
188	Khoa	69
139	Khurd	94
190	Khutela	169
191	Kishanpura	195
192	Konch (Rural)	224
193	Kudaiya	192
194	Kudari Konch	239
195	Kudari Madhogarh	46
196	Kudra Buzurg	236
197	Kudra Khurd	237
198	Kuinyan	198
199	Kunda	217
200	Kunwarpura Konch	254
201	Kunwarpura Thansingh	15
202	Kurcholi	150
203	Kurra	20
204	Kusmara	18
205	Kuthonda	36
206	Lahudi	3
207	Lalpura	128
208	Larhupura	165
209	Lariyapur	26
210	Lohai	117
211	Lona	247
212	Magra	202
213	Magrol	35
214	Mahalua	92
215	Mahatwani Konch	285
216	Mahatwani Madhogarh	47
217	Maheshpura	157
218	Makundpura	56
219	Manohari	271
220	Manpura	1
221	Mansukhpura	160
222	Maragpura	31
223	Masudpura	115
224	Mau	163
225	Mawaiait	305
226	Mawasa	170
227	Mohammadpura	118
228	Mohammda	255
229	Mohanpura	213
230	Mothanpura	138
231	Mudiya	279
232	Mundri	301
233	Nadigaon	132
234	Nagepura	244
235	Naoli	6
236	Naraiya	179
237	Nari	199
238	Nasirpur	48
239	Pachipura Kalan	252
240	Pachipura Khurd	167

ALPHABETICAL LIST OF VILLAGES

KONCH TAHSIL

Sl. No.	Name of Village	Sl. No. in Village Directory
(1)	(2)	(3)
241	Pachipuri	227
242	Padri	262
243	Pahar Gaon	197
244	Pajoniyna	124
245	Pali	295
246	Pandri	193
247	Panyara	269
248	Parasni	11
249	Parawar	2
250	Pardhani	60
251	Parechha	292
252	Paretha	207
253	Patha	212
254	Phulela	194
255	Pindari	276
256	Pipri Kalan	189
257	Pirona	281
258	Raipura	86
259	Rajipura	139
260	Ramnagar	52
261	Rampura	105
262	Rampur Sanehta	260
263	Ranipura	81
264	Rasulpura	55
265	Ratanpura Konch	73
266	Ratanpura Lahar	229
267	Rawa	74
268	Rendhar	17
269	Rora	21
270	Rudawli	45
271	Rukhna	315
272	Rup Pura	12
273	Rura	82
274	Rura Sirsa	42
275	Sadupura	95
276	Sajera	149
277	Sala	311
278	Salaiya Buzurg	184
279	Salaiya Khurd	156
280	Salempura	123
281	Sami	230
282	Sarai Madhogarh	37
283	Satoh	300
284	Seoni Buzurg	96
285	Seoni Khurd	84
286	Seta	206
287	Shahpura	162
288	Shehpura	297
289	Sikanderpur	126
290	Sikri	249
291	Sikri Buzurg	125
292	Sikri Khurd	130
293	Simiriya	268
294	Simora	122
295	Singaoli	38
296	Singar	283
297	Singhpura	166
298	Sipura	121
299	Sirtajpura	153
300	Sulakhna	63
301	Sunaya	200
302	Taharpura	272
303	Tajpura Sani	88
304	Tatarpura	155
305	Thurat Saujna	313
306	Tilokpura	104
307	Titra Khalilpur Khet	75
308	Titra Khalilpur Parasram	76
309	Topaur	258
310	Torna	39
311	Tumra	90
312	Tursampura	221
313	Umri Konch	210
314	Umri Madhogarh	19
315	Unchagaon	182

VILLAGE

KONCH TAHSIL

Serial No.	Name of Village (Notations for amenities)		Number of Hamlets	Area in acres.	Occupied Residential Houses	Households	Total Population			Scheduled Castes		Literate and educated persons	
							P	M	F	M	F	M	F
1	2		3	4	5	6	7	8	9	10	11	12	13
						NADIGAON BLOCK							
1	Manpura		2	2,248	140	165	992	516	476	173	180	131	3
2	Parawar		4	1,416	120	140	880	463	417	26	16	142	32
3	Lahudi		2	1,314	98	110	672	355	317	40	65	125	7
4	Birgawan Madhogarh		2	972	79	100	496	268	228	92	86	78	15
5	Anghora	Riv.	1	741	49	50	391	204	187	16	19	114	49
6	Naoli	Riv, Po.	2	2,264	304	335	1,836	975	861	291	287	186	11
7	Ghilor		1	22	72	85	523	293	230	39	26	61	1
8	Isuri		1	352	16	30	109	62	47	56	46	4	...
9	Khera		...	367				Un-inhabited					
10	Bari Dang		...	2,733				Un-inhabited					
11	Parasni		1	593	86	95	600	319	281	80	65	84	1
12	Rup Pura		1	244	52	59	329	193	136	7	8	47	4
13	Chandupura		1	212	15	15	127	65	62	...	...	12	...
14	Chhiriya Khurd		1	541	47	55	331	180	151	28	29	76	25
15	Kunwarpura Thansingh		1	404	43	55	299	162	137	106	86	59	10
16	Kanharpura		1	935	98	112	710	348	362	110	119	148	58
17	Rendhar	Po.	1	1,943	323	355	2,048	1,113	935	354	307	454	71
18	Kusmara		1	1,724	121	220	1,159	630	529	196	160	217	61
19	Umri Madhogarh		2	651	62	85	502	260	242	101	94	90	11
20	Kurra		1	613	33	45	233	124	109	12	6	42	19
21	Rora		1	917	84	105	609	306	303	60	45	124	36
22	Barauli		3	568	56	60	395	219	176	33	27	29	...
23	Bahgwantpura		1	570	49	55	313	178	135	67	54	36	1
24	Burhauli		1	762	53	55	307	160	147	51	40	26	2
25	Jugrapura		1	1,014	122	130	687	356	331	236	218	116	15
26	Lariyapur		1	619	52	60	294	150	144	47	39	58	4
27	Ingui Madhogarh		1	1,323	165	210	1,032	545	487	97	85	218	76
28	Bahbalpura		1	396	34	35	198	106	92	70	60	49	4
29	Bhampura		...	689				Un-inhabited					
30	Dabar Madhogarh		1	1,149	46	65	335	183	152	59	48	56	10
31	Maragpura		1	761	9	10	67	33	34	13	13	3	...
32	Hasupura		1	799	34	45	229	128	101	6	3	35	5
33	Itora Madhogarh		1	356	40	60	331	161	170	143	148	25	3
34	Gaderna	Po.	1	935	195	210	1,235	678	557	116	105	177	22
35	Magrol		1	375	23	25	137	73	64	...	...	5	2
36	Kuthonda	Po.	1	2,301	301	440	2,322	1,237	1,085	269	233	495	100
37	Sarai Madhogarh		1	409	2	5	18	7	11	...	...	4	5
38	Singaoli		1	166	1	1	1	1	...	...	...	...	...
39	Torna		1	741	43	50	292	146	146	13	16	65	10
40	Bangra	R,Po.	1	4,489	488	585	3,135	1,723	1,412	520	412	638	167
41	Chandola		...	299				Un-inhabited					
42	Rura Sirsa	R, Po.	1	1,609	193	235	1,181	619	562	89	83	255	59
43	Banthari		...	219				Un-inhabited					
44	Kandalpura		...	76				Un-inhabited					
45	Rudawli		2	2,195	90	105	650	358	292	110	114	96	10

DIRECTORY

RURAL

Total Workers (I—IX)		WORKERS I		II		III		IV		V		VI		VII		VIII		IX		NON-WORKERS X		Serial. No.
M	F	M	F	M	F	M	F	M	F	M	F	M	F	M	F	M	F	M	F	M	F	
14	15	16	17	18	19	20	21	22	23	24	25	26	27	28	29	30	31	32	33	34	35	1
										NADIGAON BLOCK												
318	32	286	20	7	3	1	...	13	5	...	...	...	...	7	...	...	...	4	4	198	444	1
284	26	256	12	16	14	...	...	...	...	...	...	...	...	...	...	...	...	12	...	179	391	2
225	130	219	119	...	...	...	...	3	3	...	...	...	...	...	...	...	...	3	8	130	187	3
136	22	108	11	...	...	...	...	6	2	...	...	2	...	2	1	...	...	18	8	132	206	4
113	28	99	26	4	2	1	...	2	...	1	...	...	...	2	...	...	...	4	...	91	159	5
596	225	453	168	44	8	...	...	58	32	2	5	...	...	14	2	1	...	24	10	379	636	6
167	51	162	49	...	...	...	...	...	...	...	1	...	...	...	...	...	...	5	1	126	179	7
37	31	37	31	...	...	...	...	...	...	...	...	...	...	...	...	...	...	...	...	25	16	8
										Un-inhabited												9
										Un-inhabited												10
201	105	193	100	...	...	1	...	2	1	...	...	...	...	...	...	...	...	5	4	118	176	11
123	4	116	4	...	...	...	...	...	...	...	...	...	...	...	...	...	...	7	...	70	132	12
36	...	36	...	...	...	...	...	...	...	...	...	...	...	...	...	...	...	...	...	29	62	13
105	15	87	8	8	...	...	...	5	7	...	...	1	...	1	...	...	...	3	...	75	136	14
89	...	54	...	32	...	...	...	...	...	...	...	...	...	...	...	...	...	3	...	73	137	15
172	11	123	10	27	...	...	...	5	...	...	...	...	...	1	...	...	...	16	1	176	351	16
658	28	515	18	94	10	...	...	5	...	1	...	...	...	13	...	1	...	29	...	455	907	17
348	98	229	59	69	32	...	...	30	5	1	...	3	...	2	...	...	...	14	2	282	431	18
149	105	142	101	7	3	...	...	...	...	...	...	...	...	...	...	...	...	...	1	111	137	19
64	35	61	33	3	2	...	...	...	...	...	...	...	...	...	...	...	...	...	...	60	74	20
166	6	149	6	7	...	...	...	2	...	...	...	...	...	2	...	...	...	6	...	140	297	21
127	1	112	1	14	...	...	...	...	...	...	...	...	...	...	...	...	...	1	...	92	175	22
97	3	67	3	23	...	...	...	1	...	...	...	1	...	...	...	...	...	5	...	81	132	23
87	3	62	3	22	...	1	...	2	...	...	...	...	...	...	...	...	...	...	...	73	144	24
225	94	152	65	12	7	...	13	17	8	...	...	17	...	2	...	...	...	12	1	144	237	25
91	50	75	34	8	9	...	...	7	7	...	...	1	...	...	...	...	...	...	...	59	94	26
289	64	180	40	56	5	1	...	19	8	2	1	4	...	7	1	1	...	19	9	256	423	27
51	5	43	3	6	1	...	...	2	...	...	...	...	...	...	...	...	...	...	1	55	87	28
										Un-inhabited												29
102	42	102	42	...	...	...	...	...	...	...	...	...	...	...	...	...	...	...	...	81	110	30
22	21	22	21	...	...	...	...	...	...	...	...	...	...	...	...	...	...	...	...	13	13	31
84	57	83	55	...	2	...	...	...	...	...	...	...	...	...	...	...	...	1	...	44	44	32
99	48	63	36	28	8	...	...	3	...	...	...	3	...	...	...	...	...	2	4	62	122	33
383	24	308	12	23	9	...	...	15	2	...	...	6	...	14	...	1	...	16	1	295	533	34
41	3	38	2	3	1	...	...	...	...	...	...	...	...	...	...	...	...	...	...	32	61	35
734	186	505	103	50	3	...	...	104	58	1	3	5	...	20	2	...	...	49	17	503	899	36
4	2	4	2	...	...	...	...	...	...	...	...	...	...	...	...	...	...	...	...	3	9	37
1	...	1	...	...	...	...	...	...	...	...	...	...	...	...	...	...	...	...	...	...	...	38
91	31	80	23	7	5	...	...	4	3	...	...	...	...	...	...	...	...	...	...	55	115	39
954	67	573	20	36	1	10	1	65	4	5	...	36	...	19	3	11	...	199	38	769	1,345	40
										Un-inhabited												41
331	107	247	81	42	14	1	...	20	9	...	...	4	...	2	1	...	...	15	2	288	455	42
										Un-inhabited												43
										Un-inhabited												44
202	99	175	83	5	2	...	...	9	5	...	...	...	...	...	1	...	...	13	8	156	193	45

VILLAGE

KONCH TAHSIL

Serial No.	Name of Village (Notations for amenities)		Number of Hamlets	Area in acres	Occupied Residential House	House-holds	Total Population			Scheduled Castes		Literate and educated persons	
							P	M	F	M	F	M	F
1	2		3	4	5	6	7	8	9	10	11	12	13
46	Kudari Madhogarh	Po.	2	1,624	251	275	1,435	750	685	333	296	248	33
47	Mahatwani Madhogarh		1	1,131	121	151	574	309	265	115	93	149	38
48	Nasirpur		...	377			Un-inhabited						
49	Dhanja		1	1,290	174	205	1,024	546	478	193	170	178	20
50	Diha		1	698	73	80	449	255	194	114	96	89	13
51	Hazratpura		...	245			Un-inhabited						
52	Ramnagar	Po.	...	319			Un-inhabited						
53	Khaksis		1	1,946	553	600	3,485	1,839	1,646	516	472	704	132
54	Birpura		...	507			Un-inhabited						
55	Rasulpura		...	182			Un-inhabited						
56	Makundpura		...	312			Un-inhabited						
57	Darapur		...	276			Un-inhabited						
58	Kalyanpura	R.	...	314			Un-inhabited						
59	Kamsera		1	959	86	90	466	240	226	25	27	75	14
60	Pardhani		1	756	61	65	305	152	153	47	42	40	9
61	Hindokhra		1	494	39	40	233	132	101	13	9	45	10
62	Keolari	Po.	1	2,399	224	365	1,874	997	877	321	292	338	57
63	Sulakhna		1	1,982	97	105	568	308	260	150	130	120	17
64	Birora		1	534	15	15	121	61	60	14	15	16	1
65	Bhedpura Madhogarh		1	321	22	26	183	99	84	56	44	37	6
66	Harsanepura		...	342			Un-inhabited						
67	Karhaiyapur		1	432	25	25	175	98	77	70	53	34	11
68	Badaua		1	486	50	55	333	182	151	60	52	67	10
69	Khoa		1	641	42	44	267	138	129	46	37	47	5
70	Dhanora		1	2,320	198	219	1,080	551	529	195	209	242	46
71	Champatpura		...	1,062			Un-inhabited						
72	Bhend	R, Po.	1	1,159	214	345	1,660	866	794	324	299	378	74
73	Ratanpura Konch		...	946			Un-inhabited						
74	Rawa	R.	1	1,345	47	50	398	200	198	59	60	80	6
75	Titra Khalilpur Khet	Po.	1	896	161	170	960	514	446	273	239	74	...
76	Titra Khalilpur Parasram		1	890	103	114	612	322	290	88	82	118	11
77	Khera Benda		1	488	22	25	136	72	64	...	...	11	...
78	Gangthara		1	485	40	45	250	127	123	51	48	28	3
79	Beona		1	229	35	35	225	123	102	36	31	43	3
80	Jhelra		1	440	9	9	51	26	25	26	25	4	...
81	Ranipura		1	197	6	7	40	18	22	...	...	7	...
82	Rura		1	263	10	10	69	36	33	...	...	13	...
83	Chittarpura		1	129	10	10	46	20	26	18	22	2	...
84	Seoni Khurd		1	413	34	35	182	98	84	...	...	18	...
85	Deori		1	251	7	7	27	14	13	...	...	1	...
86	Raipura		...	131			Un-inhabited						
87	Gobardhanpura		1	1,023	103	115	618	331	287	120	109	73	5
88	Tajpura Sani		1	813	55	60	267	144	123	38	34	24	2
89	Kherawar		1	870	67	70	320	170	150	70	64	45	2
90	Tumra	R.	1	603	69	80	457	248	209	70	66	97	8

DIRECTORY

RURAL

Total Workers (I—IX)		WORKERS																NON-WORKERS		Serial No.
		I		II		III		IV		V		VI		VII		VIII		IX		X		
M	F	M	F	M	F	M	F	M	F	M	F	M	F	M	F	M	F	M	F	M	F	
14	15	16	17	18	19	20	21	22	23	24	25	26	27	28	29	30	31	32	33	34	35	1
424	66	302	41	25	...	...	...	37	17	1	1	...	...	1	...	...	...	58	7	326	619	46
182	12	121	8	28	1	...	...	7	...	...	...	5	...	...	...	...	...	21	3	127	253	47
										Un-inhabited												48
304	110	226	90	19	...	...	...	18	3	...	...	2	...	5	1	...	...	34	16	242	368	49
148	1	112	1	25	...	...	...	3	...	...	...	5	..	1	...	...	...	2	...	107	193	50
										Un-inhabited												51
										Un-inhabited												52
1,080	213	770	172	103	...	3	1	63	20	2	...	13	....	13	1	2	...	111	19	759	1,433	53
										Un-inhabited												54
										Un-inhabited												55
										Un-inhabited												56
										Un-inhabited												57
										Un-inhabited												58
132	55	113	47	4	...	...	...	3	...	...	...	...	...	1	1	...	...	11	7	108	171	59
81	48	59	46	5	...	1	...	6	...	...	...	...	...	...	...	...	...	10	2	71	105	60
71	3	60	1	11	2	...	...	...	...	...	...	...	...	...	...	...	...	...	...	61	98	61
583	28	429	21	71	...	...	...	39	1	4	...	1	...	6	...	1	...	32	6	414	849	62
166	57	136	52	18	...	...	...	1	1	...	...	...	...	2	...	...	...	9	4	142	203	63
37	14	36	14	...	...	...	...	...	...	...	...	...	...	...	...	...	...	1	...	24	46	64
45	20	42	17	...	...	...	...	...	...	...	...	...	...	...	...	...	...	3	3	54	64	65
										Un-inhabited												66
44	1	28	1	...	...	...	...	1	...	...	...	...	...	...	...	1	...	14	...	54	76	67
105	6	88	1	...	...	...	...	2	1	...	...	...	...	1	...	...	...	14	4	77	145	68
83	11	69	9	...	...	...	...	1	...	...	...	...	...	...	...	...	...	13	2	55	118	69
290	63	164	57	33	...	3	...	14	...	...	1	5	...	4	...	...	...	67	5	261	466	70
										Un-inhabited												71
462	33	348	19	14	...	...	...	26	7	4	...	...	...	7	...	1	...	62	7	404	761	72
										Un-inhabited												73
111	14	83	9	7	...	...	...	6	2	...	3	...	...	...	...	...	...	15	...	89	184	74
425	367	345	314	4	4	...	...	1	2	1	...	2	...	1	...	1	...	70	47	89	79	75
204	56	139	36	14	4	6	...	17	5	1	...	1	...	...	...	1	...	25	11	118	234	76
36	31	28	27	2	...	4	2	...	...	...	...	...	...	...	...	...	...	2	2	36	33	77
81	20	76	19	4	...	...	...	1	1	...	...	...	...	...	...	...	...	...	...	46	103	78
69	37	68	37	1	...	...	...	...	...	...	...	...	...	...	...	...	...	...	...	54	65	79
17	13	17	13	...	...	...	...	...	...	...	...	...	...	...	...	...	...	...	...	9	12	80
10	...	10	...	...	...	...	...	...	...	...	...	...	...	...	...	...	...	...	...	8	22	81
22	...	22	...	...	...	...	...	...	...	...	...	...	...	...	...	...	...	...	...	14	33	82
9	15	9	15	...	...	...	...	...	...	...	...	...	...	...	...	...	...	...	...	11	11	83
50	28	49	27	...	...	..	...	...	..	...	...	...	...	1	...	...	...	...	1	48	56	84
8	6	8	6	...	...	...	...	...	...	...	...	...	...	...	...	...	...	...	...	6	7	85
										Un-inhabited												86
173	105	134	85	24	18	...	..	14	2	...	...	...	...	...	...	...	...	1	...	158	182	87
87	53	69	40	9	12	...	...	5	1	1	...	...	...	2	...	...	...	1	...	57	70	88
98	12	58	6	26	...	...	...	8	5	...	...	...	...	2	...	...	...	4	1	72	138	89
138	47	113	40	6	...	...	...	8	6	...	...	3	...	...	...	...	...	8	1	110	162	90

VILLAGE

KONCH TAHSIL

Serial No.	Name of Village (Notations for amenities)	Number of Hamlets	Area in acres	Occupied Residential Houses	Households	Total Population			Scheduled Castes		Literate and educated persons	
						P	M	F	M	F	M	F
1	2	3	4	5	6	7	8	9	10	11	12	13
91	Khakal	1	617	40	45	247	120	127	36	43	36	1
92	Mahalua	1	563	8	10	93	54	39	...	...	26	...
93	Antrapuri	...	80			Un-inhabited						
94	Khurd	1	514	26	30	164	85	79	...	...	34	...
95	Sadupura R.	1	452	85	105	531	292	239	142	134	133	3
96	Seoni Buzurg	1	718	38	40	225	108	117	40	52	41	...
97	Kherai	1	327	3	3	16	8	8	...	...	5	...
98	Amkhera	...	152			Un-inhabited						
99	Dhanori	...	190			Un-inhabited						
100	Barha	1	227	16	20	100	53	47	7	5	14	...
101	Jawakpura	1	250	1	1	5	4	1	...	...	3	1
102	Akniwara	1	688	142	153	863	445	418	161	140	109	12
103	Kailiya Po.	1	866	44	50	247	131	116	43	44	26	...
104	Tilokpura	1	341	20	20	103	51	52	5	6	13	...
105	Rampura	...	224			Un-inhabited						
106	Karmara	...	242			Un-inhabited						
107	Jara	1	586	50	55	387	198	189	49	43	45	5
108	Adlispura R.	1	594	60	75	400	217	183	35	24	126	31
109	Kanasi R, Po.	1	358	43	44	252	128	124	67	61	54	11
110	Babupura	...	92			Un-inhabited						
111	Katkari Bhim	...	210			Un-inhabited						
112	Katkari Bhoj	...	121			Un-inhabited						
113	Katkari Buzurg	1	358	47	50	251	144	107	33	19	35	4
114	Kanhri R.	1	343	24	29	173	106	67	23	15	20	2
115	Masudpura R.	1	207	30	31	146	72	74	34	28	14	9
116	Chak Dhai	1	111	5	5	33	20	13	...	...	3	1
117	Lohai	1	863	109	120	698	393	305	107	96	106	11
118	Mohammadpura	1	279	24	25	150	82	68	37	42	21	2
119	Barkhera	...	97			Un-inhabited						
120	Jetpura	...	179			Un-inhabited						
121	Sipura	...	818			Un-inhabited						
122	Simora	...	297			Un-inhabited						
123	Salempura	...	161			Un-inhabited						
124	Pajoniyna	1	942	72	80	401	216	185	75	63	80	22
125	Sikri Buzurg	1	669	46	50	249	130	119	38	35	36	7
126	Sikanderpur R.	1	714	57	70	448	235	213	45	39	44	6
127	Ganeshpura	2	378	10	10	91	45	46	8	3	11	2
128	Lalpura R.	1	274	4	5	24	13	11	...	...	1	...
129	Jakhela	1	342	88	120	26	14	12	...	...	5	...
130	Sikri Khurd	...	58			Un-inhabited						
131	Alampura	1	234	13	15	97	56	41	...	...	10	...
132	Nadigaon R, Riv, Po.	2	970	652	715	4,024	2,163	1,861	420	354	759	228
133	Dang Kherai	1	1,377	7	10	44	25	19	18	12	3	...
134	Khajri	1	725	54	70	411	221	190	...	...	41	5
135	Dang Khajri	2	573	33	35	217	125	92	...	...	3	...

DIRECTORY

RURAL

Total Workers (1—IX)		WORKERS																		NON-WORKERS		Serial No.
		I		II		III		IV		V		VI		VII		VIII		IX		X		
M	F	M	F	M	F	M	F	M	F	M	F	M	F	M	F	M	F	M	F	M	F	
14	15	16	17	18	19	20	21	22	23	24	25	26	27	28	29	30	31	32	33	34	35	1
70	30	49	28	10	...	...	...	5	1	...	...	...	...	...	...	...	...	6	1	50	97	91
29	1	29	1	...	...	...	...	...	...	...	...	...	...	...	...	...	...	...	...	25	38	92
										Un-inhabited												93
54	6	53	6	...	...	...	...	...	...	...	...	...	...	...	...	...	...	1	...	31	73	94
177	29	163	25	11	...	...	...	...	3	...	...	...	...	1	...	...	...	2	1	115	210	95
66	22	59	12	5	...	...	...	...	2	...	...	...	...	...	...	...	...	2	8	42	95	96
3	...	3	...	...	...	...	...	...	...	...	...	...	...	...	...	...	...	...	...	5	8	97
										Un-inhabited												98
										Un-inhabited												99
38	27	21	10	6	17	...	...	1	...	...	...	...	...	...	...	...	...	10	...	15	20	100
3	...	2	...	1	...	...	...	...	...	...	...	...	...	...	...	...	...	...	...	1	1	101
259	230	186	153	31	42	...	...	11	2	...	...	...	.	2	..	...	...	29	33	186	188	102
85	58	76	52	7	...	...	...	...	1	...	...	...	...	...	...	...	...	2	5	46	58	103
30	22	20	21	6	...	...	...	3	...	...	...	...	...	...	...	...	...	1	1	21	30	104
										Un-inhabited												105
										Un-inhabited												106
128	113	112	99	10	1	...	...	1	1	...	...	...	...	...	...	...	...	5	12	70	76	107
126	36	97	30	7	4	3	...	5	...	...	...	...	...	2	...	...	...	12	2	91	147	108
77	53	54	37	13	13	...	...	4	...	...	1	...	...	...	...	...	...	6	2	51	71	109
										Un-inhabited												110
										Un-inhabited												111
										Un-inhabited												112
85	15	65	11	9	...	...	...	1	1	...	...	1	...	...	...	...	...	9	3	59	92	113
61	12	58	11	...	...	...	...	2	1	...	...	...	...	...	...	...	...	1	...	45	55	114
39	6	29	4	3	...	...	...	2	...	...	...	...	...	3	...	...	...	2	2	33	68	115
9	2	8	2	1	...	...	...	...	...	...	...	...	...	...	...	...	...	...	...	11	11	116
209	6	174	2	...	...	...	...	6	3	...	...	...	...	...	...	...	...	29	1	184	299	117
41	1	35	1	...	...	...	...	...	...	...	...	...	...	...	...	...	...	6	...	41	67	118
										Un-inhabited												119
										Un-inhabited												120
										Un-inhabited												121
										Un-inhabited												122
										Un-inhabited												123
114	24	87	2	25	22	...	...	...	...	...	...	...	...	1	...	1	...	...	...	102	161	124
80	22	55	...	23	22	...	...	2	...	...	...	...	...	...	...	...	...	...	...	50	97	125
138	14	134	11	2	...	...	...	...	...	...	...	...	...	...	...	...	...	2	3	97	199	126
22	...	22	...	...	...	...	...	...	...	...	...	...	...	...	...	...	...	...	...	23	46	127
10	...	9	...	...	...	...	...	...	...	...	...	...	...	...	...	...	...	1	...	3	11	128
10	1	8	1	...	...	...	...	...	...	...	...	...	...	...	...	...	...	2	...	4	11	129
										Un-inhabited												130
36	...	36	...	...	...	...	...	...	...	...	...	...	...	...	...	...	...	...	...	20	41	131
1,193	217	670	129	9	1	29	...	103	31	8	...	4	...	103	9	23	...	244	47	970	1,644	132
15	4	7	4	...	...	...	...	...	...	...	...	...	...	5	...	...	...	3	..	10	15	133
137	95	120	84	2	2	...	...	5	4	...	...	...	...	...	...	...	...	10	5	84	95	134
81	57	65	25	...	...	16	32	...	...	...	...	...	...	...	...	...	...	...	...	44	35	135

VILLAGE

KONCH TAHSIL

Serial No.	Name of Village (Notations for amenities)		Number of Hamlets	Area in acres	Occupied Residential Houses	Households	Total Population			Scheduled Castes		Literate and educated persons	
							P	M	F	M	F	M	F
1	2		3	4	5	6	7	8	9	10	11	12	13
136	Gidwasa		2	670	97	105	660	340	320	88	77	63	4
137	Dongarpura		1	385	6	6	33	17	16	...	...	4	...
138	Mothanpura		...	222				Un.inhabited					
139	Rajipura	o	1	327	63	80	417	229	188	154	137	52	2
140	Bhakrol		1	498	45	45	331	187	144	29	30	36	3
141	Dang Bhakrol		1	709	3	3	16	7	9	...	...	1	...
142	Kemra		1	167	15	15	112	65	47	...	...	10	...
143	Dang Chholiya		...	562				Un-inhabited					
144	Dang Gataiya		...	906				Un-inhabited					
145	Gataiya	Riv.	...	96				Un-inhabited					
146	Arjunpura		1	195	56	59	429	249	180	18	10	66	...
147	Dang Sajera		...	841				Un-inhabited					
148	Baoli		1	696	82	96	544	294	250	116	93	40	...
149	Sajera	Riv.	1	274	25	30	266	142	124	...	...	41	...
150	Kurcholi		1	283	74	90	525	300	225	59	51	59	...
151	Basit	Po.	1	76	91	93	618	328	290	75	72	95	5
152	Bibni		...	266				Un-inhabited					
153	Sirtajpura		...	154				Un-inhabited					
154	Kakroli	Riv.	2	1,375	66	74	442	235	207	45	44	54	2
155	Tatarpura		...	211				Un-inhabited					
156	Salaiya Khurd		1	657	102	124	664	352	312	64	67	132	13
157	Maheshpura	R.	2	2,038	125	135	758	407	351	121	111	98	19
158	Jaganpura		1	475	59	60	386	209	177	74	72	76	3
159	Budhera		1	641	30	35	256	136	120	261	27	32	2
160	Mansukhpura		1	487	3	5	31	16	15	...	...	...	...
161	Burhia		...	643				Un-inhabited					
162	Shahpura		...	706				Un-inhabited					
163	Mau	Riv.	3	2,042	94	110	643	334	309	72	62	80	16
164	Kemra		1	1,018	15	15	120	58	62	...	...	9	1
165	Larhupura		1	773	58	58	360	196	164	76	54	65	11
166	Singhpura		1	1,215	68	70	375	198	177	37	46	45	...
167	Pachipura Khurd		1	1,043	88	90	509	272	237	99	92	20	1
168	Dhorpur		1	1,071	96	97	524	275	249	58	57	58	8
169	Khutela		1	1,035	201	210	1,054	557	497	219	208	183	19
170	Mawasa		1	481	13	15	77	40	37	9	13	9	1
171	Dundhai		...	162				Un-inhabited					
172	Aibra		1	662	37	40	205	105	100	36	42	27	...
173	Bilehta	R.	...	439				Un-inhabited					
174	Jaitpura		1	951	75	75	378	208	170	87	68	56	4
175	Benda	R,	1	872	40	60	312	160	152	42	58	13	...
176	Dadpura		...	270				Un-inhabited					
177	Garhi		...	196				Un-inhabited					
178	Beona	Mp.	1	1,432	160	165	885	449	436	96	87	75	8
179	Naraiya		...	299				Un-inhabited					
180	Khilli Konch		1	689	1	1	2	2	...	1	...	1	..

DIRECTORY

RURAL

Total Workers (I—IX)		WORKERS																NON-WORKERS		Serial No.
		I		II		III		IV		V		VI		VII		VIII		IX		X		
M	F	M	F	M	F	M	F	M	F	M	F	M	F	M	F	M	F	M	F	M	F	
14	15	16	17	18	19	20	21	22	23	24	25	26	27	28	29	30	31	32	33	34	35	1
210	79	202	73	...	2	1	...	4	2	...	...	...	...	...	...	...	...	3	2	130	241	136
9	2	7	2	...	...	...	...	...	...	...	...	...	...	...	...	...	...	2	...	8	14	137
									Un-inhabited													138
142	27	92	15	...	...	6	...	2	4	...	...	5	...	...	...	...	...	37	8	87	161	139
108	9	93	9	14	...	...	...	...	...	...	...	...	...	...	...	...	...	1	...	79	135	140
5	2	5	2	...	...	...	...	...	...	...	...	...	...	...	...	...	...	...	...	2	7	141
37	20	36	20	...	...	1	...	...	...	...	...	...	...	...	...	...	...	...	...	28	27	142
									Un-inhabited													143
									Un-inhabited													144
									Un-inhabited													145
142	49	120	45	3	2	...	...	2	2	...	...	...	...	2	...	...	...	15	...	107	131	146
									Un-inhabited													147
181	106	148	96	16	1	6	...	3	3	...	...	2	...	1	...	...	...	5	6	113	144	148
74	52	63	49	...	2	8	...	...	1	...	...	...	...	3	...	...	...	...	...	68	72	149
186	75	133	41	15	18	15	...	10	11	...	...	...	...	2	1	...	...	11	4	114	150	150
186	56	144	39	7	...	...	...	10	13	...	...	8	...	3	...	3	...	11	4	142	234	151
									Un-inhabited													152
									Un-inhabited													153
138	40	126	39	...	...	...	...	11	...	...	...	1	...	...		...	...	...	1	97	167	154
									Un-inhabited													155
211	44	174	32	7	...	5	...	8	6	...	...	1	...	8	1	...	...	8	5	141	268	156
222	108	219	108	...	...	...	...	...	...	...	...	...	...	2	...	...	...	1	...	185	243	157
111	2	99	...	11	2	...	...	...	...	...	...	...	...	...	...	...	...	1	...	98	175	158
77	34	76	33	1	...	...	...	...	1	...	...	...	...	...	...	...	...	...	...	59	86	159
10	...	10	...	...	...	...	...	...	...	...	...	...	...	...	...	...	...	...	...	6	15	160
									Un-inhabited													161
									Un-inhabited													162
199	81	178	79	...	...	2	...	2	...	...	...	...	...	1	...	...	...	16	2	135	228	163
33	19	33	19	...	...	...	...	...	...	...	...	...	...	...	...	...	...	...	...	25	43	164
124	6	103	6	...	...	...	...	2	...	...	...	...	...	...	...	...	...	19	...	72	158	165
133	2	129	1	1	...	...	...	...	...	...	...	...	...	...	...	...	...	3	1	65	175	166
172	143	165	136	2	4	...	...	2	3	...	...	...	...	2	...	...	...	1	...	100	94	167
157	123	139	117	1	1	...	...	7	2	...	...	...	...	3	1	...	...	7	2	118	126	168
334	160	276	128	43	31	...	...	6	...	...	...	...	...	...	...	...	...	9	1	223	337	169
30	11	30	11	...	...	...	...	...	...	...	...	...	...	...	...	...	...	...	...	10	26	170
									Un-inhabited													171
53	3	52	3	...	...	...	...	...	...	...	...	...	...	...	...	...	...	1	...	52	97	172
									Un-inhabited													173
115	13	96	13	19	...	...	...	...	...	...	...	...	...	...	...	...	...	...	...	93	157	174
85	5	84	4	1	...	...	...	...	...	...	...	...	...	...	...	...	...	...	1	75	147	175
									Un-inhabited													176
									Un-inhabited													177
282	40	275	39	2	...	...	...	1	...	...	...	...	...	1	1	...	...	3	...	167	396	178
									Un-inhabited													179
2	...	2	...	...	...	...	...	...	...	...	...	...	...	...	...	...	...	...	...	...	...	180

VILLAGE

KONCH TAHSIL

Serial No.	Name of Village (Notations for amenities)		Number of Hamlets	Area in acres	Occupied Residential Houses	Households	Total Population			Scheduled Castes		Literate and educated persons	
							P	M	F	M	F	M	F
1	2		3	4	5	6	7	8	9	10	11	12	13
181	Dabar Konch	R.	1	945	27	31	155	85	70	36	24	29	5
182	Unchagaon	R.	1	1,208	110	117	518	271	247	72	55	98	9
183	Chatsari	R.	1	906	49	56	252	138	114	14	17	35	...
184	Salaiya Buzurg	R.	1	1,499	196	215	1,153	598	555	140	146	184	4
185	Jagdeopura		...	265				Un-inhabited					
186	Kailia	Mp.	1	2,902	300	315	1,598	834	764	207	202	317	43
187	Chamrawa Khurd		1	884	33	34	196	101	95	20	17	20	8
188	Barhal		1	1,238	158	175	858	436	422	177	188	160	14
189	Pipri Kalan		1	1,032	105	105	522	286	236	153	116	91	11
190	Dhera		1	213	1	1	1	1	...	...	...	1	...
191	Deogaon	Po.	1	1,643	167	185	996	524	472	209	176	212	16
192	Kudaiya		1	654	61	65	311	163	148	95	85	29	4
193	Pandri		1	992	32	35	185	97	88	25	25	15	2
	TOTAL OF NADIGAON BLOCK		**164**	**140,518**	**11,839**	**13,690**	**74,688**	**39,738**	**34,950**	**11,439**	**10,345**	**12,573**	**2,046**
							AIT WEST BLOCK						
194	Phulela		1	888	100	100	526	285	241	116	105	101	7
195	Kishanpura		1	1,047	101	104	503	284	219	93	77	110	15
196	Kheri		1	1,154	125	131	625	317	308	134	132	129	22
197	Pahar Gaon	L, Po.	1	3,019	281	300	1,416	737	679	122	117	230	39
198	Kuinyan		...	149				Un-inhabited					
199	Nari		1	1,863	138	169	936	467	469	159	195	243	41
200	Sunaya		1	1,973	121	141	689	356	333	106	109	107	23
201	Kamina		1	885	50	50	281	131	150	53	62	38	2
202	Magra		1	648	31	45	242	124	118	4	7	51	4
203	Kamtari		1	751	39	55	278	150	128	30	36	32	3
204	Bhepta		1	591	65	75	380	198	182	63	53	58	4
205	Imlori		1	712	54	65	327	185	142	56	46	101	10
206	Seta		1	519	35	45	200	107	93	58	46	49	1
207	Paretha		1	645	44	65	329	171	158	85	81	65	11
208	Darhi		1	922	56	60	347	179	168	105	104	60	5
209	Khera Darhi		1	280	102	109	533	277	256	...	...	106	12
210	Umri Konch		1	198	32	35	173	96	77	42	37	43	7
211	Ghamuri		1	646	58	60	324	167	157	80	81	85	8
212	Patha		...	281				Un-inhabited					
213	Mohanpura		...	290				Un-inhabited					
214	Chamra Thakurpur		1	635	23	25	166	93	73	9	8	26	2
215	Bohra		1	698	51	65	334	174	160	56	54	97	9
216	Baroda Kalan		1	1,124	169	170	908	462	446	184	176	176	22
217	Kunda		1	703	120	125	611	330	281	165	142	81	1
218	Dhohar		1	209	10	10	61	34	27	...	...	2	...
219	Jhala		...	393				Un-inhabited					
220	Chamend		1	1.015	70	75	422	210	212	91	85	87	5
221	Tursampura		...	475				Un-inhabited					
222	Jujharpura		1	496	43	50	216	122	94	59	55	51	2
*223	Arazi Lane		1	558	31	35	164	93	71	...	...	13	...

*Partly inclubed in the town Konch M. B.

DIRECTORY

RURAL

Total Workers (I—IX)		WORKERS I		II		III		IV		V		VI		VII		VIII		IX		NON-WORKERS X		Serial No.
M	F	M	F	M	F	M	F	M	F	M	F	M	F	M	F	M	F	M	F	M	F	1
14	15	16	17	18	19	20	21	22	23	24	25	26	27	28	29	30	31	32	33	34	35	
48	3	40	2	6	...	1	1	...	...	...	...	...	...	...	...	...	...	1	...	37	67	181
168	8	152	8	7	...	...	...	...	...	1	...	...	...	...	...	...	...	8	...	103	239	182
85	6	85	4	...	...	...	...	...	...	...	...	...	...	...	...	...	...	...	2	53	108	183
373	16	338	13	12	1	...	...	2	...	...	...	1	...	3	...	...	...	17	2	225	539	184
									Un-inhabited													185
514	79	307	50	45	20	...	...	23	2	1	...	5	...	10	2	2	...	121	5	320	685	186
63	9	54	9	3	...	...	...	2	...	...	...	...	...	...	...	...	...	4	...	38	86	187
272	21	242	17	11	...	...	...	2	..	...	...	...	...	1	1	...	...	16	3	164	401	188
144	13	115	9	...	...	...	...	1	...	...	...	...	...	...	...	...	...	28	4	142	223	189
1	...	1	...	...	...	...	...	...	...	...	...	...	...	...	...	...	...	...	...	...	...	190
290	11	194	8	4	1	...	...	26	2	...	...	...	...	5	...	...	...	61	...	234	461	191
93	78	59	41	2	...	1	...	3	16	...	...	3	...	...	1	...	...	25	20	70	70	192
58	9	28	...	2	...	3	...	2	8	...	...	...	...	...	...	...	...	23	1	39	79	193
23,066	**6,071**	**17,978**	**4,756**	**1,522**	**301**	**130**	**50**	**962**	**359**	**37**	**16**	**151**	**...**	**319**	**31**	**51**	**...**	**1,916**	**468**	**16,672**	**28,879**	
										AIT WEST BLOCK												
143	41	123	39	19	2	...	...	1	...	...	...	...	...	...	...	...	...	...	...	142	200	194
155	16	105	5	23	...	1	1	6	6	2	...	...	...	2	...	...	...	6	4	129	203	195
173	77	99	49	13	...	...	3	17	11	...	...	3	...	1	1	...	...	40	13	144	231	196
455	61	352	24	11	26	...	1	10	1	...	...	1	...	4	2	1	...	76	7	282	618	197
									Un-inhabited													198
275	50	217	22	19	...	...	1	16	21	...	...	2	2	2	...	...	...	19	4	192	419	199
205	214	175	195	1	...	9	8	6	3	...	...	...	...	...	...	...	...	14	8	151	119	200
74	25	52	23	1	...	2	...	1	...	2	...	2	...	...	...	...	...	14	2	57	125	201
74	23	60	22	4	...	...	...	...	...	...	1	...	...	1	...	...	...	9	...	50	95	202
87	10	84	10	...	...	...	...	1	...	...	...	...	...	...	...	...	...	2	...	63	118	203
119	57	100	54	...	...	1	...	4	1	1	...	...	...	...	...	...	...	13	2	79	125	204
93	39	54	27	15	7	...	...	9	4	1	...	...	...	...	...	...	...	14	1	92	103	205
62	22	41	14	16	6	...	...	2	2	1	...	...	...	...	...	...	...	2	...	45	71	206
104	73	75	59	13	5	...	...	10	1	...	...	...	...	...	...	1	...	5	8	67	85	207
100	73	68	49	12	11	3	...	4	11	...	...	...	...	...	...	...	...	13	2	79	95	208
155	35	109	4	7	30	...	...	8	...	...	...	...	1	...	...	...	...	30	1	122	221	209
59	7	49	3	1	...	...	...	1	2	...	...	...	...	...	...	...	...	8	2	37	70	210
98	44	78	27	8	...	...	...	1	1	...	...	...	...	...	...	...	...	11	16	69	113	211
									Un-inhabited													212
									Un-inhabited													213
48	33	43	31	...	...	...	...	4	1	...	...	...	...	...	...	...	...	1	1	45	40	214
94	32	67	23	15	2	...	...	2	1	...	...	...	...	...	...	...	...	10	6	80	128	215
274	220	242	203	7	3	1	...	21	10	1	...	...	...	...	...	...	...	2	4	188	226	216
192	13	138	7	33	...	...	...	3	...	...	...	1	...	...	...	...	...	17	6	138	268	217
22	10	22	10	...	...	...	...	...	...	...	...	...	...	...	...	...	...	...	...	12	17	218
									Un-inhabited													219
123	93	84	70	1	4	10	...	4	5	1	...	...	...	5	...	...	...	18	14	87	119	220
									Un-inhabited													221
62	46	49	39	1	7	1	...	1	...	...	...	...	...	1	...	...	...	9	...	60	48	222
57	38	55	38	...	...	...	...	...	...	...	...	...	...	...	...	...	...	2	...	36	33	223

VILLAGE

KONCH TAHSIL

Serial No.	Name of Village (Notations for amenities)	Number of Hamlets	Area in acres	Occupied Residential Houses	Households	Total Population			Scheduled Castes		Literate and educated persons	
						P	M	F	M	F	M	F
1	2	3	4	5	6	7	8	9	10	11	12	13
*224	Konch (Rural)	1	5,343	43	70	317	183	134	76	56	20	...
225	Hinguta	1	705	81	105	510	274	236	119	105	107	20
226	Goverdhanpura Konch	...	379			Un-inhabited						
227	Pachipuri Po.	1	639	60	70	411	223	188	100	88	96	18
228	Karyawli	1	402	28	30	194	99	95	28	25	30	...
229	Ratanpura Lahar	1	318	40	40	200	103	97	9	11	40	5
230	Sami Po.	1	1,760	160	260	1,372	714	658	168	163	244	38
231	Chamrawa Buzurg	1	505	14	15	97	49	48	17	14	17	1
232	Asopura	1	346	36	40	238	122	116	53	45	37	4
233	Itora Konch	1	318	51	55	243	127	116	58	61	50	7
234	Dabkai	1	299	25	25	163	75	88	22	34	35	11
235	Bhedpura Konch	...	103			Un-inhabited						
236	Kndra Buzurg	1	1,593	59	65	292	153	139	49	48	56	7
237	Kudra Khurd	1	410	30	30	133	68	65	2	1	23	2
238	Bamra	...	243			Un-inhabited						
239	Kudari Konch	1	606	88	89	546	296	250	74	71	113	14
240	Khabri	1	269	19	24	137	76	61	29	26	21	1
241	Bharari	1	402	92	109	591	301	290	162	153	124	10
242	Babupura	1	277	34	39	243	126	117	47	43	31	5
243	Gaindoli Po.	1	754	120	144	741	399	342	153	129	125	15
244	Nagepura	1	623	12	14	67	43	24	7	4	5	...
245	Chachenda	1	205	4	4	34	18	16	8	6	1	...
246	Bhadeora	1	989	167	179	912	494	418	211	173	142	2
247	Lona	1	1,435	152	169	942	491	451	181	152	199	45
248	Gurawati	1	881	43	44	217	115	102	37	44	56	21
249	Sikri	1	506	29	29	176	94	82	31	30	42	3
250	Chamar Sena	1	1,558	170	174	901	475	426	153	119	219	49
251	Chhani	1	2,168	147	149	707	364	343	140	124	149	23
252	Pachipura Kalan R.	1	1,416	114	129	647	331	316	80	93	125	29
253	Alawalpura	...	419			Un-inhabited						
254	Kunwarpura Konch	1	559	91	99	540	295	245	111	106	104	12
255	Mohammda	...	460			Un-inhabited						
256	Gorakaranpur	1	950	95	109	581	318	263	78	64	155	17
257	Basti	1	1,112	63	69	399	220	179	47	37	103	20
258	Topaur	1	396	21	29	156	84	72	15	11	39	3
259	Ata	1	970	95	99	533	277	256	92	82	106	12
260	Rampur Sanehta	1	670	40	44	205	106	99	34	45	48	4
*261	Badanpura	...	411			Un-inhabited						
262	Padri R.	1	1,479	160	198	1,026	538	488	230	213	211	27
263	Bhadari	1	1,318	111	125	609	314	295	78	75	168	20
264	Baroda Khurd	1	758	32	39	198	105	93	15	13	58	12
265	Anda R. L, Po.	1	3,323	344	381	2,218	1,168	1,050	448	426	628	133
266	Ghusia R.	1	1,557	99	100	526	273	253	46	49	108	16
267	Birgawan Buzurg	1	1,709	163	169	981	493	488	131	138	167	18
268	Simiriya	1	1,601	100	109	795	422	373	112	116	252	56

* Partly included in the town Konch M. B.

DIRECTORY

RURAL

Total Workers (I—IX)		WORKERS																NON-WORKERS		Serial No.
		I		II		III		IV		V		VI		VII		VIII		IX		X		
M	F	M	F	M	F	M	F	M	F	M	F	M	F	M	F	M	F	M	F	M	F	
14	15	16	17	18	19	20	21	22	23	24	25	26	27	28	29	30	31	32	33	34	35	1
116	61	66	44	...	...	1	...	15	5	...	...	7	3	...	...	23	8	4	1	67	73	224
149	69	122	53	11	2	...	...	7	1	...	...	...	...	...	1	...	...	9	12	125	167	225
										Un-inhabited												226
122	69	86	54	26	11	...	...	4	...	...	...	...	...	...	...	2	...	4	4	101	119	227
52	51	38	49	...	...	...	...	5	1	...	...	...	...	...	...	...	...	9	1	47	44	228
65	31	43	17	6	...	5	...	1	4	...	...	...	...	...	...	...	...	10	10	38	66	229
414	100	232	82	132	11	...	...	11	...	2	...	...	...	3	...	...	...	34	7	300	558	230
24	16	24	15	...	...	...	...	...	1	...	...	...	...	...	...	...	...	...	...	25	32	231
75	1	50	...	...	...	...	...	4	...	...	...	...	...	...	...	...	...	21	1	47	115	232
78	6	41	2	...	1	...	...	5	...	...	...	...	...	...	...	...	...	32	3	49	110	233
41	3	28	...	...	...	...	...	3	1	...	...	4	...	...	...	...	...	6	2	34	85	234
										Un-inhabited												235
87	79	62	69	12	...	1	3	3	...	...	...	1	...	...	...	...	...	8	7	66	60	236
36	2	29	2	1	...	...	...	1	...	...	...	...	...	...	...	...	...	5	...	32	63	237
										Un-inhabited												238
159	4	126	1	1	...	...	1	4	1	...	...	...	...	...	...	...	...	28	1	137	246	239
44	2	29	1	2	...	...	...	...	...	...	...	...	...	...	...	...	...	13	1	32	59	240
140	12	112	10	12	...	...	...	13	1	...	...	...	...	...	...	...	...	3	1	161	278	241
74	2	70	...	...	...	...	...	3	1	...	...	...	...	...	...	...	...	1	1	52	115	242
241	36	157	8	7	...	...	2	27	17	...	...	10	...	...	...	...	...	40	9	158	306	243
24	2	18	1	...	...	...	...	...	...	...	...	...	...	1	...	...	...	5	1	19	22	244
10	...	7	...	1	...	...	...	...	...	...	...	1	...	...	...	...	...	1	...	8	16	245
262	47	153	15	6	...	6	...	33	17	...	...	4	...	7	1	...	...	53	14	232	371	246
265	235	197	181	42	42	...	...	13	3	1	...	4	1	1	...	...	...	7	8	226	216	247
60	20	34	2	12	...	...	...	6	15	...	2	...	...	...	...	...	...	8	1	55	82	248
44	9	32	4	5	...	...	...	2	...	...	...	1	...	...	...	...	...	4	5	50	73	249
266	71	155	31	30	1	2	6	25	19	...	...	4	1	3	...	...	...	47	13	209	355	250
211	35	126	19	20	...	...	...	23	2	...	...	...	...	3	...	...	...	39	14	153	308	251
184	96	122	68	10	5	3	...	20	7	...	...	1	...	2	4	...	...	26	12	147	220	252
										Un-inhabited												253
183	104	122	85	20	...	7	5	9	3	1	...	4	...	2	...	...	...	18	11	112	141	254
										Un-inhabited												255
175	58	129	51	24	...	...	...	10	5	...	...	3	...	...	...	...	...	9	2	143	205	256
119	9	79	4	20	1	...	...	5	1	...	...	3	...	3	1	...	...	9	2	101	170	257
47	8	38	1	1	7	...	...	2	...	...	...	...	...	2	...	...	...	4	...	37	64	258
155	35	109	4	7	30	...	...	8	...	...	...	...	...	...	...	...	...	31	1	122	221	259
54	18	38	8	...	8	1	...	2	...	...	...	...	...	...	...	...	...	13	2	52	81	260
										Un-inhabited												261
311	7	172	5	36	...	...	...	33	1	...	...	13	...	7	...	7	...	43	1	227	481	262
168	21	110	14	19	...	...	...	12	2	...	...	...	...	...	...	...	...	27	5	146	274	263
56	5	43	2	6	...	...	...	3	1	...	...	...	...	...	...	...	...	4	2	49	88	264
648	151	369	87	18	...	...	...	57	47	...	...	14	...	7	1	30	...	153	16	520	899	265
138	20	76	13	17	...	...	...	16	...	...	...	3	...	...	...	...	...	26	7	135	233	266
275	219	173	166	46	27	3	...	18	12	...	...	1	...	7	2	3	...	24	12	218	269	267
244	123	162	98	16	...	...	...	18	8	...	...	2	...	2	...	1	...	43	17	178	250	268

VILLAGE

KONCH TAHSIL

Serial No.	Name of Village (Notations for amenities)		Number of Hamlets	Area in acres	Occupied Residential House	Households	Total Population			Scheduled Castes		Literate and educated persons	
							P	M	F	M	F	M	F
1	2		3	4	5	6	7	8	9	10	11	12	13
269	Panyara	R, Po.	1	1,018	94	94	558	275	283	88	93	138	6
270	Kaithi		1	918	61	64	322	167	155	75	73	57	9
271	Manohari	R.	1	637	9	9	88	45	43	11	13	15	1
272	Taharpura		1	487	59	69	314	169	145	73	65	63	10
273	Chak Dirawati		...	39			Un-inhabited						
274	Dirawati		1	2,270	219	229	1,238	620	618	155	154	248	48
275	Barsesi		1	799	34	34	193	106	87	39	36	29	4
276	Pindari	R, Mp, Po.	1	3,384	117	420	2,467	1,332	1,135	343	288	746	131
277	Basob	R, Po.	1	3,357	285	322	1,746	885	861	268	251	270	20
278	Chandni	R,	1	2,172	180	189	951	507	444	169	151	233	46
279	Mudiya		...	566			Un-inhabited						
280	Chandurra	R.	1	1,755	209	224	1,188	604	584	185	175	275	51
281	Pirona	R, L, Po.	1	3,375	518	559	3,168	1,625	1,543	449	427	615	88
282	Birgawan Khurd	R.	1	792	165	179	871	477	394	198	181	156	14
283	Singar		...	238			Un-inhabited						
284	Hunhuna		1	429	14	14	110	60	50	...	...	13	1
285	Mahatwani Konch		1	202	1	1	1	1	...	...	...	1	...
286	Chamari	R.	1	454	54	58	324	174	150	66	54	77	9
287	Chotarhai		1	228	5	5	37	21	16	...	...	11	1
288	Jamrohi Kalan		1	848	108	109	592	288	304	132	119	124	23
289	Barbata		...	229			Un-inhabited						
290	Ingui Kalan		1	563	90	104	589	290	299	116	123	84	13
291	Ingui Khurd		1	610	34	39	245	130	115	30	27	35	6
292	Parechha	Riv.	1	475	30	34	194	90	104	4	2	30	4
293	Chachaoli		...	308			Un-inhabited						
294	Chansua		...	357			Un-inhabited						
295	Pali		...	584			Un-inhabited						
296	Hajipur		...	789			Un-inhabited						
297	Shehpura		1	706	4	4	31	17	14	...	...	7	...
298	Amita		1	1,848	226	231	1,381	705	676	176	144	224	28
299	Bhua		...	524			Un-inhabited						
300	Satoh	R.	1	3,255	292	334	1,691	860	831	286	253	413	86
301	Mundri		1	438	1	1	3	2	1	...	...	...	...
302	Bilayan	R, L.	1	1,844	172	174	897	487	410	190	162	217	24
303	Birasni		1	1,195	130	139	759	393	366	199	221	122	28
304	Dhamseni		1	612	78	79	451	233	218	69	67	75	6
305	Mawaiait		1	1,043	25	29	234	119	115	21	25	40	4
306	Gumaroli		1	554	34	44	153	132	121	11	6	35	3
307	Jakholi	R, Po.	1	926	140	144	773	409	364	150	146	210	38
308	Hardua		1	337	22	24	180	93	87	7	11	23	1
309	Kailra		1	561	35	39	191	93	98	46	41	19	5
310	Jamrohi Khurd		1	809	75	84	475	239	236	72	74	106	17
311	Sala		1	1,078	4	6	30	12	18	...	...	1	...
312	Chhiraoli		1	1,855	91	97	527	262	265	58	71	54	1
313	Thurat Saujna	Riv.	1	1,177	40	44	240	118	122	18	24	22	...

DIRECTORY

RURAL

Total Workers (I—IX)		WORKERS																NON-WORKERS		Serial No.
		I		II		III		IV		V		VI		VII		VIII		IX		X	
M	F	M	F	M	F	M	F	M	F	M	F	M	F	M	F	M	F	M	F	M	F	
14	15	16	17	18	19	20	21	22	23	24	25	26	27	28	29	30	31	32	33	34	35	1
151	100	104	83	1	...	...	...	6	6	...	...	...	...	2	1	...	...	38	10	124	183	269
94	19	67	16	10	...	...	...	3	1	...	...	...	...	...	...	...	...	14	2	73	136	270
27	2	24	2	1	...	...	...	...	...	...	...	1	...	1	...	...	...	...	...	18	41	271
112	61	74	44	22	8	...	...	3	2	...	...	...	...	1	...	2	...	10	7	57	84	272
										Un-inhabited												273
390	138	272	120	36	1	...	...	33	17	...	...	...	...	2	...	...	...	47	...	230	480	274
71	45	66	42	...	...	...	...	...	2	...	...	...	...	1	...	...	...	4	1	35	42	275
699	71	299	19	67	2	24	9	68	8	1	...	30	6	26	4	19	...	165	29	637	1,064	276
506	52	362	13	34	8	2	1	8	8	15	...	6	2	13	...	1	...	65	20	319	809	277
302	116	195	84	45	12	3	...	15	9	1	...	14	6	5	...	1	...	23	5	205	328	278
																						279
										Un-inhabited												280
313	47	219	15	34	...	2	1	22	4	...	...	...	...	2	2	...	...	34	25	291	537	281
903	62	734	45	65	8	7	...	29	4	3	...	19	...	14	1	10	...	22	4	722	1,481	282
272	198	137	81	22	...	21	51	46	49	8	3	8	...	5	3	1	...	24	11	205	196	283
										Un-inhabied												
37	25	24	18	4	1	5	4	4	2	2	...	...	...	...	2	...	...	...	...	23	25	284
1	...	...	...	...	...	...	...	...	...	...	...	...	...	...	...	1	...	...	...	...	...	285
88	38	63	17	14	2	1	12	2	4	...	...	2	...	2	...	3	...	1	3	86	112	286
13	...	13	...	...	...	...	...	...	...	...	...	...	...	...	...	...	...	...	...	8	16	287
162	99	131	11	17	1	1	51	2	28	...	...	6	...	1	...	...	...	4	8	126	205	288
																						289
										Un-inhabited												290
184	7	162	7	1	...	...	...	...	...	...	...	2	...	2	...	4	...	13	...	106	292	291
85	3	78	3	...	...	...	...	...	...	...	...	...	...	3	...	1	...	3	...	45	112	292
60	4	57	2	...	...	...	2	...	...	...	...	...	...	...	1	...	...	1	1	30	100	293
										Un-inhabited												
																						294
										Un-inhabited												295
										Un-inhabited												295
										Un-inhabited												297
11	4	11	4	...	...	...	...	...	...	...	...	...	...	...	...	...	...	...	...	6	10	298
393	181	290	152	70	12	1	...	18	9	...	...	1	...	...	1	5	...	8	7	312	495	
																						299
										Un-inhabited												300
491	188	259	108	39	20	17	3	47	31	8	1	12	...	15	12	...	...	94	13	369	643	301
2	1	1	1	1	...	...	...	...	...	...	...	...	...	...	...	...	...	...	...	...	...	302
257	142	174	127	14	1	4	...	9	3	...	...	7	...	13	1	2	...	34	10	230	268	303
207	141	50	4	47	13	9	23	61	62	...	...	1	...	4	1	...	...	35	38	186	225	
123	58	79	44	29	11	...	...	9	2	...	...	2	...	1	1	2	...	1	...	110	160	304
68	30	56	30	3	...	...	...	3	...	...	...	3	...	...	...	1	...	2	...	51	85	305
74	71	70	70	...	...	...	...	1	1	...	...	2	...	1	...	...	...	...	...	58	50	306
232	123	96	76	9	...	20	...	15	3	3	...	24	26	17	...	10	...	38	18	177	241	307
49	50	46	47	...	2	...	...	...	...	1	...	1	...	...	...	...	...	1	1	44	37	308
56	60	22	27	...	2	...	...	30	28	...	...	...	...	...	...	...	...	4	3	37	38	309
123	14	116	11	...	...	...	...	...	...	...	...	...	...	...	...	...	...	7	3	116	222	310
9	8	8	8	...	...	1	...	...	...	...	...	...	...	...	...	...	...	...	...	3	10	311
156	9	149	7	...	...	...	...	3	1	...	...	...	...	...	...	...	...	4	1	106	256	312
77	25	73	22	1	...	...	...	...	...	...	...	...	...	...	...	...	...	3	3	41	97	313

VILLAGE

KONCH TAHSIL

Serial No.	Name of Village (Notations for amenities)	Number of Hamlets	Area in acres	Occupied Residential Houses	Households	Total Population			Scheduled Castes		Literate and educated persons	
						P	M	F	M	F	M	F
1	2	3	4	5	6	7	8	9	10	11	12	13
314	Bharsunda Riv.	1	1,157	130	137	921	473	448	72	73	111	5
315	Rukhna Riv.	1	2,164	16	19	131	63	68	...	...	7	1
	TOTAL OF AIT WEST-BLOCK ...	**102**	**116,877**	**8,982**	**10,220**	**55,153**	**28,751**	**26,402**	**9,097**	**8,551**	**11,300**	**1,667**
	TOTAL OF KONCH TAHSIL ...	**266**	**257,395**	**20,821**	**23,910**	**129,841**	**68,489**	**61,352**	**20,536**	**18,896**	**23,873**	**3,713**

1. The rural area of the Tahsil Konch given in Table A-I is 404·2 sq. miles, i. e. 258,688 acres. The village-wise areas in the Directory are as reported by the Tahsildar, while the rural area of the Tahsil in Table A-I has been derived by deducting the sum of urban areas from the total revised area figures of the Tahsil furnished by the Board of Revenue, U. P.
2. Ait West development Block is spread over two Tahsils viz., Konch and Orai.

DIRECTORY

RURAL

Total Workers (I—IX)		WORKERS																		NON-WORKERS		Serial No.
		I		II		III		IV		V		VI		VII		VIII		IX		X		
M	F	M	F	M	F	M	F	M	F	M	F	M	F	M	F	M	F	M	F	M	F	
14	15	16	17	18	19	20	21	22	23	24	25	26	27	28	29	30	31	32	33	34	35	1
255	86	214	63	18	7	...	...	11	1	2	...	...	...	1	1	...	...	9	14	218	362	314
29	8	27	6	2	2	...	...	...	...	...	...	...	...	...	...	...	...	...	...	34	60	315
16,201	**5,475**	**11,142**	**3,742**	**1,392**	**362**	**175**	**186**	**1,001**	**542**	**55**	**7**	**230**	**41**	**201**	**42**	**131**	**8**	**1,874**	**545**	**12,550**	**20,927**	
39,267	**11,546**	**29,120**	**8,498**	**2,914**	**753**	**305**	**236**	**1,963**	**901**	**92**	**23**	**381**	**41**	**520**	**73**	**182**	**8**	**3,790**	**1,013**	**29,222**	**49,806**	

VILLAGE

KONCH TAHSIL

Serial No.	Ward/Mohalla Enumerator's Block	*Area in Sq miles/ Sq.Km.	Occupied Residential Houses	Households	Total Population			Scheduled Castes		Literate and educated persons	
					P	M	F	M	F	M	F
1	2	3	4	5	6	7	8	9	10	11	12
	PATEL NAGAR MOHALLA										
1	1		86	92	510	266	244	...	...	172	57
2	2		102	111	756	401	355	63	56	245	99
3	3		69	77	438	260	178	6	10	199	72
		TOTAL	**257**	**280**	**1,704**	**927**	**777**	**69**	**66**	**616**	**228**
	LAJPAT NAGAR MOHALLA	**TOTAL**									
4	4		**73**	**80**	**498**	**281**	**217**	**2**	**3**	**188**	**82**
	JAWAHAR NAGAR MOHALLA										
5	5		106	112	615	347	268	85	74	151	27
6	6		112	123	670	360	310	...	...	179	17
7	7		79	81	480	260	220	...	...	178	72
		TOTAL	**297**	**316**	**1,765**	**967**	**798**	**85**	**74**	**508**	**116**
	TILAK NAGAR MOHALLA										
8	8		70	75	436	237	199	...	...	123	61
9	9		111	118	789	430	359	115	88	128	25
		TOTAL	**181**	**193**	**1,225**	**667**	**558**	**115**	**88**	**251**	**86**
	PARTAP NAGAR MOHALLA										
10	10		91	95	500	267	233	17	16	187	58
11	11		102	107	607	311	296	20	17	205	112
12	12		75	77	459	233	226	122	109	103	23
		TOTAL	**268**	**279**	**1,566**	**811**	**755**	**159**	**142**	**495**	**193**
	JAIPRAKAS H NAGAR MOHALLA										
13	13		115	115	687	373	314	12	6	179	58
14	14		117	117	590	317	273	181	171	118	4
15	15		123	123	721	384	337	79	66	217	36
		TOTAL	**355**	**355**	**1,998**	**1,074**	**924**	**272**	**243**	**514**	**98**
	BHAGATSINGH NAGAR MOHALLA										
16	16		114	116	605	317	288	185	159	182	23
17	17		109	116	723	386	337	62	51	152	39
18	18		111	116	736	397	339	210	168	152	14
19	19		106	126	593	325	268	34	39	138	46
		TOTAL	**440**	**474**	**2,657**	**1,425**	**1,232**	**491**	**417**	**624**	**122**
	ARAZILINE MOHALLA										
20	20	**TOTAL**	**129**	**133**	**910**	**485**	**425**	**72**	**56**	**135**	**5**
	AZAD NAGAR MOHALLA										
21	21		116	116	836	452	384	41	38	124	17
22	22		89	90	598	310	288	44	33	123	22
23	23		111	112	788	409	379	26	16	165	90
		TOTAL	**316**	**318**	**2,222**	**1,171**	**1,051**	**111**	**87**	**412**	**129**

DIRECTORY

URBAN

Total Workers (I—IX)		WORKERS																NON-WORKERS		Serial No.
		I		II		III		IV		V		VI		VII		VIII		IX		X		
M	F	M	F	M	F	M	F	M	F	M	F	M	F	M	F	M	F	M	F	M	F	
13	14	15	16	17	18	19	20	21	22	23	24	25	26	27	28	29	30	31	32	33	34	1
141	2	2	...	...	...	1	...	...	...	10	...	...	...	50	...	22	...	56	2	125	242	1
189	8	3	1	..	...	...	...	31	2	...	...	2	...	107	2	18	...	28	3	212	347	2
124	7	10	1	...	...	...	...	14	3	7	...	...	...	28	...	16	...	49	3	136	171	3
454	**17**	**15**	**2**	**...**	**...**	**1**	**...**	**45**	**5**	**17**	**...**	**2**	**...**	**185**	**2**	**56**	**...**	**133**	**8**	**473**	**760**	
121	**9**	**12**	**2**	**...**	**...**	**...**	**...**	**34**	**2**	**2**	**...**	**...**	**...**	**45**	**3**	**4**	**...**	**24**	**2**	**160**	**208**	4
194	56	54	42	...	...	...	...	49	...	2	...	...	...	37	8	3	...	49	6	153	212	5
208	47	48	31	6	...	...	...	10	1	2	...	...	...	51	13	5	...	86	2	152	263	6
124	13	20	7	...	..	...	...	15	1	...	...	...	...	63	2	3	...	23	3	136	207	7
526	**116**	**122**	**80**	**6**	**...**	**...**	**...**	**74**	**2**	**4**	**...**	**...**	**...**	**151**	**23**	**11**	**...**	**158**	**11**	**441**	**682**	
122	6	5	...	...	...	...	...	4	...	1	...	...	...	64	...	...	...	48	6	115	193	8
222	32	48	3	...	...	...	...	60	23	...	...	...	...	39	1	1	...	74	5	208	327	9
344	**38**	**53**	**3**	**...**	**...**	**...**	**...**	**64**	**23**	**1**	**...**	**...**	**...**	**103**	**1**	**1**	**...**	**122**	**11**	**323**	**520**	
142	8	7	3	...	...	...	...	21	...	4	...	4	2	81	2	1	...	24	1	125	225	10
169	15	6	1	1	1	...	...	16	...	...	..	...	...	94	9	1	...	51	4	142	281	11
117	20	22	1	1	...	...	...	15	...	...	...	3	...	15	...	7	...	54	19	116	206	12
428	**43**	**35**	**5**	**2**	**1**	**...**	**...**	**52**	**...**	**4**	**...**	**7**	**2**	**190**	**11**	**9**	**...**	**129**	**24**	**383**	**712**	
192	30	32	4	...	...	5	1	39	3	...	...	...	...	75	20	3	...	38	2	181	284	13
184	11	44	1	1	...	1	...	36	1	10	1	...	...	17	2	10	...	65	6	133	262	14
210	28	44	10	...	...	2	...	47	4	1	...	1	...	53	6	13	...	49	8	174	309	15
586	**69**	**120**	**15**	**1**	**...**	**8**	**1**	**122**	**8**	**11**	**1**	**1**	**...**	**145**	**28**	**26**	**...**	**152**	**16**	**488**	**855**	
170	43	25	9	...	...	4	...	24	2	...	...	...	...	24	...	4	...	89	32	147	245	16
224	12	63	...	2	...	...	...	32	4	2	...	6	...	24	...	24	...	71	8	162	325	17
202	53	55	31	5	...	5	...	42	3	...	...	17	6	23	2	...	...	55	11	195	286	18
176	15	22	...	...	...	...	...	18	1	5	...	...	...	29	10	11	...	91	4	149	253	19
772	**123**	**165**	**40**	**7**	**...**	**9**	**...**	**116**	**10**	**7**	**...**	**23**	**6**	**100**	**12**	**39**	**...**	**306**	**55**	**653**	**1,109**	
263	**5**	**...**	**...**	**...**	**...**	**...**	**...**	**2**	**...**	**1**	**...**	**37**	**3**	**165**	**2**	**4**	**...**	**54**	**...**	**222**	**420**	20
220	14	3	...	...	...	...	...	4	...	4	...	35	...	81	8	4	...	89	6	232	370	21
156	15	36	3	1	...	...	...	10	1	7	...	14	...	22	4	1	...	65	7	154	273	22
195	28	29	3	...	...	...	...	31	4	2	...	...	...	66	17	9	...	58	4	214	351	23
571	**57**	68	**6**	**1**	**...**	**...**	**...**	**45**	**5**	**13**	**...**	**49**	**...**	**169**	**29**	**14**	**...**	**212**	**17**	**600**	**994**	

VILLAGE

KONCH TAHSIL

Serial No.	Ward/Mohalla Enumerator's Block	*Area in Sq. miles/ Sq. Km.	Occupied Residential Houses	Households	Total Population			Scheduled castes		Literate and educated persons	
					P	M	F	M	F	M	F
1	2	3	4	5	6	7	8	9	10	11	12
	MALVINAGAR MOHALLA										
24	24		136	138	739	381	358	215	210	144	35
25	25		125	128	623	335	288	214	190	173	13
26	26		122	152	941	512	429	31	27	248	86
	TOTAL		**383**	**418**	**2,303**	**1,228**	**1,075**	**460**	**427**	**565**	**134**
	GOKHLE NAGAR MOHALLA										
27	27		99	104	591	308	283	11	8	163	86
28	28		104	111	697	369	328	166	140	171	29
29	29		110	135	807	418	389	173	171	212	40
	TOTAL		**313**	**350**	**2,095**	**1,095**	**1.000**	**350**	**319**	**546**	**155**
	SUBASHNAGAR MOHALLA										
30	30		98	98	605	319	286	14	8	205	95
31	31		106	108	670	340	330	2	3	191	92
32	32		103	105	676	366	310	2	3	218	66
	TOTAL		**307**	**311**	**1,951**	**1,025**	**926**	**18**	**14**	**614**	**253**
	GANDHINAGAR MOHALLA										
33	33		125	140	747	413	334	372	311	138	9
34	34		104	109	637	333	304	111	100	185	27
35	35		117	122	718	385	333	8	2	235	41
36	36		116	127	712	377	335	111	105	262	95
	TOTAL		**462**	**498**	**2,814**	**1,508**	**1,306**	**602**	**518**	**820**	**172**
	TOTAL OF KONCH M. B.	**1·14/2·95**	**3,781**	**4,006**	**23,708**	**12,664**	**11,044**	**2,806**	**2,454**	**6,288**	**1,773**

* Ward/Mohalla Enumerator's Blockwise area figures not available

DIRECTORY

URBAN

Total Workers (I—IX)		WORKERS																NON-WORKERS		Serial No.
		I		II		III		IV		V		VI		VII		VIII		IX		X		
M	F	M	F	M	F	M	F	M	F	M	F	M	F	M	F	M	F	M	F	M	F	
13	14	15	16	17	18	19	20	21	22	23	24	25	26	27	28	29	30	31	32	33	34	1
203	21	40	3	...	...	2	1	82	2	1	...	...	...	7	3	1	...	70	12	178	337	24
189	27	17	7	...	...	4	...	39	3	2	...	16	...	26	2	3	...	82	15	146	261	25
239	17	17	...	...	...	...	...	31	...	7	...	2	...	97	10	8	...	77	7	273	412	26
631	**65**	**74**	**10**	...	...	**6**	**1**	**152**	**5**	**10**	...	**18**	...	**130**	**15**	**12**	...	**229**	**34**	**597**	**1,010**	
154	15	37	2	...	...	6	3	39	1	1	...	..	...	28	2	1	...	42	7	154	268	27
199	62	51	24	...	...	8	5	51	18	...	...	...	...	24	4	2	...	63	11	170	266	28
201	29	42	10	3	...	...	...	87	1	3	...	1	...	20	5	2	...	43	13	217	360	29
554	**106**	**130**	**36**	**3**	...	**14**	**8**	**177**	**20**	**4**	..	**1**	...	**72**	**11**	**5**	...	**148**	**31**	**541**	**894**	
163	34	46	24	...	...	1	...	14	4	2	...	1	...	33	...	9	...	57	6	156	252	30
181	17	18	4	...	...	...	...	23	...	4	...	6	...	66	10	6	...	58	3	159	313	31
198	35	30	22	...	...	4	...	39	2	...	...	...	...	59	3	6	...	60	8	168	275	32
542	**86**	**94**	**50**	...	...	**5**	...	**76**	**6**	**6**	...	**7**	...	**158**	**13**	**21**	...	**175**	**17**	**483**	**840**	
181	79	10	2	...	...	...	...	61	3	3	...	...	...	12	...	7	1	88	73	232	255	33
185	57	28	10	6	..	...	...	59	32	1	...	...	...	14	4	4	...	73	11	148	247	34
196	23	44	8	...	...	1	...	35	6	2	...	...	...	58	5	4	...	52	4	189	310	35
174	40	45	25	...	...	...	...	50	2	...	...	...	...	36	...	3	...	40	13	203	295	36
736	**199**	**127**	**45**	**6**	...	**1**	...	**205**	**43**	**6**	...	...	...	**120**	**9**	**18**	**1**	**253**	**101**	**772**	**1,107**	
6,528	**933**	**1,015**	**294**	**26**	**1**	**44**	**10**	**1,164**	**129**	**86**	**1**	**145**	**11**	**1,733**	**159**	**220**	**1**	**2,095**	**327**	**6,136**	**10,111**	

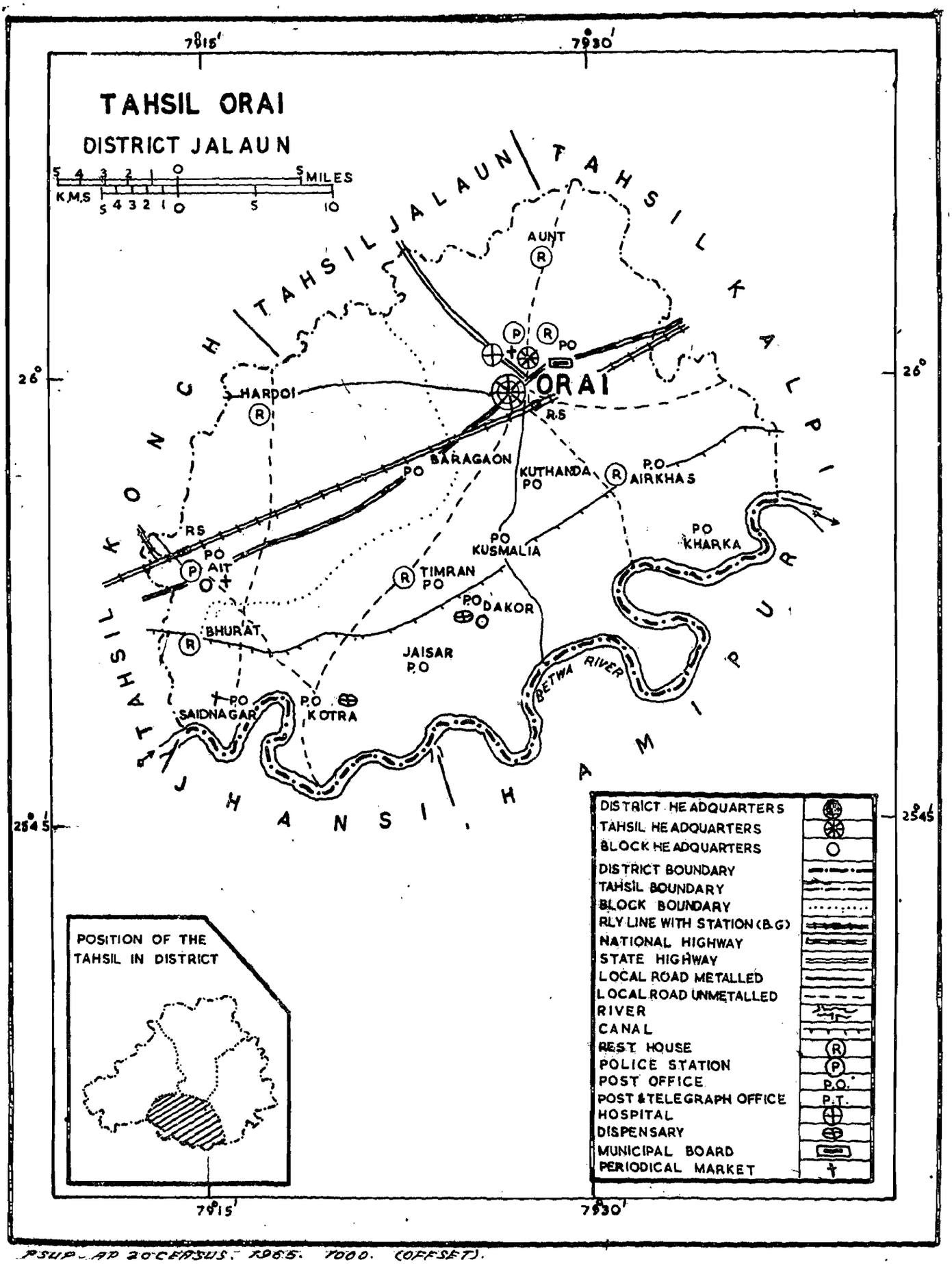

PSUP-AD 20 CENSUS. 1965. 7000. (OFFSET).

ORAI TAHSIL

ALPHABETICAL LIST OF VILLAGES

ORAI TAHSIL

Sl. No.	Name of Village	Sl. No. in Village Directory	Sl. No.	Name of Village	Sl. No. in Village Directory	Sl. No.	Name of Village	Sl. No. in Village Directory
(1)	(2)	(3)	(1)	(2)	(3)	(1)	(2)	(3)
1	Aendha	34	41	Dakore	77	81	Karo Khara	56
2	Air	154	42	Daulatpura Kalpi	125	82	Karsan	94
3	Airi	83	43	Daulatpura Orai	8	83	Karthara	53
4	Ait	40	44	Dhaguwan Kalan	38	84	Karwai Buzurg	152
5	Ajnara	132	45	Dhaguwan Khurd	9	85	Karwai Khurd	150
6	Ajnari	92	46	Dhamni Buzurg	149	86	Khadani	55
7	Akorhi	10	47	Dhargawan	148	87	Kharka	156
8	Amgaon	119	48	Dhurt	45	88	Kharusa	7
9	Amraur	47	49	Dinupura	153	89	Khera	15
10	Atariya	122	50	Ekehra	85	90	Kishora	59
11	Aunta	116	51	Ekhlaspur	141	91	Kotra	60
12	Babupura	16	52	Enta Rora	143	92	Kuiyan	145
13	Badanpura	39	53	Etwan Jalaun	101	93	Kukargaon	104
14	Baghaura	108	54	Garhar	102	94	Kurkuru	48
15	Bajehra	30	55	Girthan	29	95	Kurona	157
16	Bajida	105	56	Gora Khurd	151	96	Kusmi	3
17	Bamhauri Kalan	134	57	Goran	68	97	Kusmiliya	84
18	Bandha	133	58	Gurha	80	98	Kuthonda	147
19	Bandholi	79	59	Gurha Khurd	121	99	Lahariya	106
20	Banphara	124	60	Gurru	67	100	Lahura	117
21	Baragaon	24	61	Haidalpura	78	101	Lalpura	58
22	Barder	137	62	Hardoi Gujar	1	102	Lekupur	135
23	Bardh	12	63	Hazratpura	114	103	Lidhora	46
24	Barera	91	64	Hilgana	61	104	Madora	95
25	Barha Jalaun	2	65	Husepur	35	105	Magrayan	103
26	Barha Orai	109	66	Imilia	6	106	Makrecha	72
27	Barsar	66	67	Jagatpur Buzurg	113	107	Mawai Mokhri	111
28	Bhatpura	88	68	Jaipura	126	108	Minora Kalpi	140
29	Bhitara	42	69	Jaisari Kalan	70	109	Minora Orai	97
30	Bhua	19	70	Jaisari Khurd	75	110	Mohammadabad	90
31	Biaspura	99	71	Jalalpur Chirgawan	123	111	Mohana	74
32	Binora	54	72	Jhonka	32	112	Mokhri	146
33	Birgawan	87	73	Kabilpura	22	113	Mulupura Jalaun	98
34	Bohadpura	112	74	Kahta	71	114	Nada	57
35	Chak Jagdeopura	120	75	Kaitheri	23	115	Naktela	28
36	Chak Orai	144	76	Kakehra	115	116	Nandha	62
37	Chaursi	142	77	Kamtha	65	117	Narcha	20
38	Chawanpura	37	78	Kankan Khera	14	118	Nunbai	49
39	Chilli	89	79	Kapasi	18	119	Nunsai	26
40	Dadri	138	80	Karmer	139	120	Orai (Rural)	107

ALPHABETICAL LIST OF VILLAGES

ORAI TAHSIL

Sl. No.	Name of Village	Sl. No. in Village Directory	Sl. No.	Name of Village	Sl. No. in Village Directory	Sl. No.	Name of Village	Sl. No. in Village Directory
(1)	(2)	(3)	(1)	(2)	(3)	(1)	(2)	(3)
121	Pachokhra	36	134	Razapur	51	147	Sikri	64
122	Pahari Khera	63	135	Rewa	129	148	Simiriya	81
123	Palti Ait	4	136	Riniyan	25	149	Sindholi	52
124	Paruwa	13	137	Riruwa	136	150	Somai	31
125	Patti Air	73	138	Rund Timron	76	151	Suchena	27
126	Phulpura	86	139	Rura Addu	118	152	Tikar	155
127	Piyani Ranjanpur	110	140	Saidnagar	50	153	Tikariya	44
128	Pur	33	141	Sarsokhi	131	154	Tiktoli	100
129	Purwa	5	142	Sehpura	17	155	Timron	69
130	Ragenda	127	143	Sei	41	156	Umrar	93
131	Ragoli	130	144	Sesa	21	157	Usargaon	96
132	Rahiya	128	145	Seuri	43			
133	Rampura	82	146	Sherandazpur	11			

Serial No.	Name of Village (Notations for amenities)	Number of Hamlets	Area in acres	Occupied Residential Houses	Households	Total Population			Scheduled Castes		Literate and educated persons	
						P	M	F	M	F	M	F
1	2	3	4	5	6	7	8	9	10	11	12	13
						AIT EAST BLOCK						
1	Hardoi Gujar R, Mcw, Po.	1	3,178	190	315	1,745	934	811	281	261	356	58
2	Barha Jalaun R, Riv.	1	823	76	85	568	285	283	11	11	115	7
3	Kusmi R.	1	1,249	25	30	150	78	72	10	5	15	4
4	Palti Ait	...	797			Un-inhabited						
5	Purwa	...	1,212			Un-inhabited						
6	Imilia L.	1	3,152	190	230	1,075	539	536	222	232	261	64
7	Kharusa Po.	1	1,067	288	305	1,662	882	780	340	333	345	55
8	Daulatpura Orai	1	638	17	20	107	58	49	13	13	30	3
9	Dhaguwan Khurd	1	1,122	80	85	462	255	207	132	106	101	14
10	Akorhi	1	1,949	270	280	1,406	745	661	114	204	352	69
11	Sherandazpur	...	682			Un-inhabited						
12	Bardh	1	1,603	146	175	929	481	448	216	201	222	66
13	Paruwa	1	537	20	25	92	47	45	28	24	10	...
14	Kankan Khera	1	492	23	30	136	75	61	29	21	24	...
15	Khera	1	569	44	50	218	125	93	34	24	67	17
16	Babupura	...	150			Un-inhabited						
17	Sehpura	1	784	24	25	147	72	75	...	...	18	1
18	Kapasi	1	1,371	71	80	463	236	227	37	31	99	14
19	Bhua	1	1,575	84	100	470	249	221	16	7	113	15
20	Narcha	1	671	33	40	159	84	75	32	30	37	3
21	Sesa	1	1,044	18	20	96	54	42	6	6	21	3
22	Kabilpura	1	706	38	40	198	109	89	24	22	45	6
23	Kaitheri R.	1	2,066	55	65	363	192	171	78	72	72	12
24	Baragaon R.	1	3,993	200	210	1,071	531	540	231	227	246	55
25	Riniyan R, L.	1	1,211	64	65	361	193	168	102	102	61	9
26	Nunsai Po.	1	2,145	89	105	621	338	283	139	130	89	12
27	Suchena	...	254			Un-inhabited						
28	Naktela	...	314			Un-inhabited						
29	Girthan R.	1	1,638	72	75	378	207	171	36	34	95	18
30	Bajehra	...	584			Un-inhabited						
31	Somai R.	1	2,617	177	210	1,076	550	526	177	117	263	55
32	Jhonka	...	345			Un-innabited						
33	Pur	1	2,217	79	85	526	270	256	53	49	117	25
34	Andha	1	1,149	170	205	1,014	507	507	185	136	194	35
35	Husepura	...	503			Un-inhabited						
36	Pachokhra R.	1	1,678	122	125	616	319	297	132	110	125	28
37	Chawanpura R.	1	471	18	20	129	74	55	6	4	39	6
38	Dhaguwan Kalan	1	3,061	235	260	1,369	694	675	157	167	337	53
39	Badanpura	...	173			Un-inhabited						
40	Ait R, Rly, L, Mp, Mcw.	1	2,147	442	475	2,348	1,251	1,097	215	208	633	227
41	Sei	1	589	30	35	173	98	75	25	19	43	6
42	Bhitara	1	293	36	40	216	104	122	48	53	46	17
43	Seuri	1	283	30	30	206	102	104	...	...	18	1
44	Tikariya	1	493	44	45	300	152	148	93	97	54	3
45	Dhurt	1	1,843	242	260	1,289	670	619	300	278	226	37

DIRECTORY

RURAL

Total Workers (I—IX)		WORKERS																NON-WORKERS		Serial No.
		I		II		III		IV		V		VI		VII		VIII		IX		X		
M	F	M	F	M	F	M	F	M	F	M	F	M	F	M	F	M	F	M	F	M	F	
14	15	16	17	18	19	20	21	22	23	24	25	26	27	28	29	30	31	32	33	34	35	1
										AIT EAST BLOCK												
503	20	381	13	41	...	1	...	12	...	...	...	...	...	7	2	1	...	60	5	431	791	1
167	156	142	153	6	1	...	...	10	2	2	...	...	...	3	...	...	...	4	...	118	127	2
44	26	40	25	...	...	2	...	...	...	...	...	...	...	...	...	...	...	2	1	34	46	3
										Un-inhabited												4
										Un-inhabited												5
321	80	157	18	97	35	3	...	30	13	...	1	...	...	8	2	...	...	26	11	218	456	6
474	256	257	187	81	18	...	...	50	27	10	2	...	...	17	1	2	...	57	21	408	524	7
31	4	22	3	3	...	...	...	2	1	...	...	...	...	1	...	...	...	3	...	27	45	8
155	95	114	77	28	13	...	...	6	5	2	...	...	...	1	...	...	...	4	...	100	112	9
427	115	283	57	83	41	...	...	27	10	5	...	1	...	6	1	...	...	22	6	318	546	10
										Un-inhabited												11
268	179	149	118	43	24	...	...	29	11	...	...	2	...	7	5	8	...	30	21	213	269	12
27	2	19	1	3	1	...	...	...	...	...	...	...	...	...	...	...	...	5	...	20	43	13
38	4	24	4	7	...	...	...	5	...	...	...	...	...	...	...	...	...	2	...	37	57	14
67	41	42	33	3	1	...	...	8	1	...	...	...	...	1	...	3	...	10	6	58	52	15
										Un-inhabited												16
43	2	31	2	...	...	...	...	...	...	...	...	...	...	...	...	6	...	6	...	29	73	17
124	11	86	6	7	2	...	1	2	...	...	...	...	...		...	...	...	29	2	112	216	18
145	6	116	3	22	2	...	...	1	...	...	...	3	...	1	...	...	...	2	1	104	215	19
54	1	46	1	6	...	...	...	...	...	...	...	...	...	...	...	...	...	2	...	30	74	20
37	5	33	5	1	...	...	...	1	...	...	...	...	...	1	...	...	...	1	..	17	37	21
67	6	47	4	10	2	...	...	1	...	...	...	...	...	1	...	...	...	8	...	42	83	22
104	1	79	...	14	...	...	...	5	...	...	...	...	...	...	...	...	...	6	1	88	170	23
280	88	152	54	53	...	1	...	13	3	...	...	2	...	4	...	13	...	42	31	251	452	24
103	21	50	3	40	1	...	12	3	2	...	...	...	...	2	...	...	...	8	3	90	147	25
178	55	137	33	22	16	...	...	4	...	...	...	...	...	...	...	1	...	14	6	160	228	26
										Un-inhabited												27
										Un-inhabited												28
108	19	81	19	9	...	...	...	1	...	...	...	...	...	1	...	2	...	14	...	99	152	29
										Un-inhabited												30
300	41	171	13	47	6	1	...	17	1	...	...	6	...	8	1	...	...	50	20	250	485	31
										Un-inhabited												32
158	73	114	61	11	7	3	...	4	1	...	...	...	...	6	3	...	...	20	1	112	183	33
309	77	185	31	72	25	...	...	19	...	...	...	1	...	6	...	...	...	26	21	198	430	34
										Un-inhabited												35
170	36	79	22	23	...	...	6	7	3	...	...	1	...	8	1	1	...	51	4	149	261	36
35	6	27	6	5	...	...	...	...	...	...	...	...	...	1	...	...	...	2	...	39	49	37
373	40	248	32	39	...	4	...	19	...	...	...	4	...	9	2	1	...	49	6	321	635	38
										Un-inhabited												39
695	111	193	12	110	33	2	...	111	26	...	...	26	...	48	8	57	...	148	32	556	986	40
48	3	38	...	2	...	...	...	5	1	...	...	1	...	...	...	1	...	1	2	50	72	41
63	10	29	1	6	...	...	...	9	1	...	...	...	...	3	...	...	...	16	8	41	102	42
61	26	38	25	5	...	8	...	1	...	...	...	...	...	...	1	...	...	9	...	41	78	43
90	39	78	37	1	...	...	...	6	1	...	...	...	...	...	...	1	...	4	1	62	109	44
394	58	211	36	82	6	1	...	49	6	...	...	10	...	12	...	...	...	29	10	276	561	45

Serial No.	Name of Village (Notations for amenities)	Number of Hamlets	Area in acres	Occupied Residential Houses	Households	Total Population			Scheduled Castes		Literate and educated persons	
						P	M	F	M	F	M	F
1	2	3	4	5	6	7	8	9	10	11	12	13
46	Lidhora	...	825			Un-inhabited						
47	Amraur Riv.	1	2,276	10	10	49	27	22	2	3	9	5
	TOTAL OF AIT EAST BLOCK	**36**	**58,539**	**3,752**	**4,255**	**22,188**	**11,587**	**10,601**	**3,524**	**3,331**	**4,895**	**1,003**
						DAKORE BLOCK						
48	Kurkuru R.	1	1,287	135	145	768	391	377	130	107	124	27
49	Nunbai	1	1,420	25	25	149	81	68	3	3	25	2
50	Saidnagar R., Riv., L., Mp., Po.	1	1,286	448	475	2,502	1,319	1,183	397	385	626	240
51	Razapura	...	808			Un-inhabited						
52	Sindholi Riv.	1	985	53	55	223	125	98	121	98	8	...
53	Karthara	...	708			Un-inhabited						
54	Binora R.	1	1,456	121	150	758	385	373	157	163	138	20
55	Khadani	1	376	35	45	226	117	109	47	40	38	6
56	Karo Khera	...	659			Un-inhabited						
57	Nada	...	190			Un-inhabited						
58	Lalpura R,	...	454			Un-inhabited						
59	Kishora R.	...	821			Un-inhabited						
60	Kotra R, Riv, L, Mp, Mcw, H, Po.	1	1,409	711	779	4,191	2,217	1,974	465	466	1,071	238
61	Hilgana	...	692			Un-inhabited						
62	Nandha Riv.	...	1,108			Un-inhabited						
63	Pahari Khera	...	133			Un-inhabited						
64	Sikri Riv.	1	3,622	119	140	942	485	457	117	90	124	16
65	Kamtha Riv.	1	2,282	101	105	616	317	299	74	68	55	15
66	Barsar Po.	1	3,066	147	235	1,341	734	607	165	171	221	6
67	Gurru	...	145			Un-inhabited						
68	Goran	1	2,483	180	184	970	500	470	112	103	167	12
69	Timron L, Po.	1	3,842	270	275	1,544	813	731	486	306	291	53
70	Jaisari Kalan Mp, Po.	1	4,431	400	420	2,053	1,073	980	275	246	413	53
71	Kahta Riv.	1	2,439	62	65	399	213	186	65	57	97	21
72	Makrecha Riv.	1	1,558	69	80	395	212	183	58	55	68	11
73	Patti Air Riv.	...	526			Un-inhabited						
74	Mohana R, Riv, Po.	1	5,804	222	230	1,372	770	602	199	183	179	11
75	Jaisari Khurd	1	1,505	104	120	711	348	363	78	74	174	45
76	Rund Timron	1	954	1	1	5	5	...	1	...	4	...
77	Dakore R, L., Mp, Hos, Mcw, Po.	1	5,087	618	625	3,495	1,779	1,716	317	317	625	122
78	Haidalpura Riv.	...	1,188			Un-inhabited						
79	Bandholi Riv.	1	6,591	233	285	1,467	791	676	176	169	168	10
80	Gurha Riv., Po.	1	2,624	89	210	1,169	581	588	313	278	195	47
81	Simiriya Riv.	1	1,680	51	70	453	244	209	...	...	57	5
82	Rampura	1	1,021	30	30	245	129	116	8	5	20	1
83	Airi	1	1,074	30	30	196	96	100	14	11	5	...
84	Kusmiliya R, Po.	1	3,635	399	505	2,442	1,243	1,199	209	175	448	128
85	Ekehra	1	306	13	15	73	40	33	9	7	11	1
86	Phulpura	1	665	15	15	89	41	48	...	...	13	1
87	Birgawan	1	563	30	30	161	81	80	31	31	19	5

DIRECTORY

RURAL

Total Workers (I—IX)		WORKERS I		II		III		IV		V		VI		VII		VIII		IX		NON-WORKERS X		Serial No.
M	F	M	F	M	F	M	F	M	F	M	F	M	F	M	F	M	F	M	F	M	F	
14	15	16	17	18	19	20	21	22	23	24	25	26	27	28	29	30	31	32	33	34	35	1
										Un-inhabited												46
19	7	12	3	2	...	...	...	4	1	...	...	...	...	...	...	...	...	1	3	8	15	47
6,480	**1,720**	**3,911**	**1,098**	**984**	**234**	**26**	**19**	**461**	**116**	**19**	**3**	**57**	...	**162**	**27**	**97**	...	**763**	**223**	**5,107**	**8,881**	
										DAKORE BLOCK												
213	30	144	15	11	1	5	1	16	3	...	...	3	...	3	...	...	...	31	10	178	347	48
55	8	35	5	3	...	2	2	11	...	...	...	...	...	...	...	...	...	4	1	26	60	49
740	82	411	19	109	5	23	2	65	13	..	...	...	...	37	3	6	...	89	40	579	1,101	50
										Un-inhabited												51
82	63	...	...	...	...	78	63	...	...	...	...	...	...	...	...	1	...	3	...	43	35	52
										Un-inhabited												53
229	102	151	62	25	20	1	3	19	3	...	...	3	...	4	...	...	...	26	14	156	271	54
76	37	55	33	5	...	1	...	3	...	...	...	...	...	...	...	...	...	12	4	41	72	55
										Un-inhabited												56
										Un-inhabited												57
										Un-inhabited												58
										Un-inhabited												59
1,181	146	423	32	86	37	16	...	205	14	...	1	10	...	174	19	6	...	261	43	1,036	1,828	60
										Un-inhabited												61
										Un-inhabited												62
										Un-inhabited												63
270	31	221	7	47	23	...	...	...	...	...	...	...	...	...	...	...	...	2	1	215	426	64
190	4	119	1	31	...	3	...	15	...	...	1	...	...	4	...	...	...	18	2	127	295	65
395	16	311	3	37	...	...	...	13	...	...	...	1	...	2	...	...	...	31	13	339	591	66
										Un-inhabited												67
312	7	276	4	24	3	...	...	7	...	...	...	...	...	1	...	...	...	4	...	188	463	68
461	46	320	40	96	...	...	...	6	...	...	4	1	...	2	...	...	...	36	2	352	685	69
632	60	422	27	37	2	...	...	74	5	...	...	3	...	11	9	...	..	85	17	441	920	70
99	8	85	6	14	2	...	...	...	...	...	...	...	...	...	...	...	...	...	...	114	178	71
100	6	95	6	4	...	...	...	...	...	...	...	...	...	...	...	...	...	1	...	112	177	72
										Un-inhabited												73
410	76	275	45	67	16	...	...	48	12	...	...	2	...	4	...	5	...	9	3	360	526	74
193	9	160	6	29	3	...	...	1	...	...	...	...	...	...	...	...	...	3	...	155	354	75
5	...	...	...	...	...	...	...	...	...	...	...	...	...	...	...	...	...	5	...	...	...	76
960	48	722	19	155	23	7	...	17	...	...	...	14	...	5	1	5	...	35	5	819	1,668	77
										Un-inhabited												78
478	40	349	10	37	5	2	...	55	6	...	...	...	...	6	2	...	...	29	17	313	636	79
333	24	278	4	23	11	...	...	15	...	...	...	2	...	4	...	...	...	11	9	248	564	80
130	9	112	7	8	1	...	...	2	...	...	...	...	...	...	...	...	...	8	1	114	200	81
64	3	64	3	...	...	...	...	...	...	...	...	...	...	...	...	...	...	...	...	65	113	82
52	4	49	4	3	...	...	...	...	...	...	...	...	...	...	...	...	...	...	...	44	96	83
714	48	427	16	158	30	...	...	45	...	...	...	10	...	15	...	7	...	52	2	529	1,151	84
18	1	13	1	4	...	...	...	...	...	...	...	...	...	...	...	...	...	1	...	22	32	85
25	1	17	1	8	...	...	...	...	...	...	...	...	...	...	...	...	...	...	...	16	47	86
40	1	28	1	12	...	...	...	...	...	...	...	...	...	...	...	...	...	...	...	41	79	87

VILLAGE

ORAI TAHSIL

Serial No.	Name of Village (Notations for amenities)		Number of Hamlets	Area in acres	Occupied Residential Houses	Households	Total Population			Scheduled Castes		Literate and educated persons	
							P	M	F	M	F	M	F
1	2		3	4	5	6	7	8	9	10	11	12	13
88	Bhatpura		...	91			Un-inhabited						
89	Chilli		1	2,051	157	185	1,023	496	527	203	177	143	25
90	Mohammadabad	R, Po.	1	2,477	299	375	1,899	985	914	285	234	351	48
91	Barera	R, Riv.	1	1,228	15	15	86	41	45	5	4	3	...
92	Ajnari	Riv, Mp.	1	1,148	48	50	255	125	130	12	15	19	3
93	Umrar	R, Riv.	1	868	45	45	184	93	91	83	83	26	8
94	Karsan		1	1,027	33	40	179	92	87	19	13	18	1
95	Madora	R.	1	1,659	104	115	558	274	284	132	142	136	35
96	Usargaon	R, Riv	1	1,138	64	80	393	195	198	111	118	81	11
97	Minora Orai	R, L.	1	2,571	176	195	1,042	546	496	118	207	228	34
98	Mulupura Jalaun	R, Riv.	1	808	64	65	374	196	178	16	26	69	10
99	Biaspura	R, Riv.	1	487	32	35	179	94	85	19	20	11	...
100	Tiktoli		1	373	28	30	191	96	95	42	35	39	4
101	Etwan Jalaun	R, Riv.	1	851	56	60	293	159	134	42	36	36	2
102	Garhar	R, Riv, Po.	1	3,591	329	355	1,910	1,012	898	381	471	459	104
103	Magrayan	R, Riv.	1	697	40	45	302	160	142	39	30	42	10
104	Kukargaon	R, Riv, Po.	1	3,135	201	220	1,219	627	592	216	211	247	64
105	Bajida		1	664	72	75	397	205	192	115	117	64	8
*106	Lahariya	R, Riv.	...	331			Un-inhabited						
*107	Oria (Rural)		...				Un-inhabited						
*108	Baghaura		...	2,015			Un-inhabited						
109	Barha Orai	Riv.	...	610			Un-inhabited						
110	Piyani Ranjanpur	Riv.	1	1,077	85	85	468	256	212	44	42	81	...
111	Mawai Mokhri	R, Riv.	1	552	28	30	179	94	85	24	16	23	...
112	Bohadpura	R, Riv.	1	1,742	126	140	768	399	369	102	124	168	15
113	Jagatpur Buzurg		1	605	48	55	304	161	143	82	69	51	3
114	Hazratpura	R.	1	287	13	15	47	22	25	8	10	8	2
115	Kakehra	R	1	694	45	45	279	146	133	36	38	58	3
116	Aunta	R.	1	2,406	157	185	1,007	528	479	138	112	204	12
117	Lahura		1	503	24	25	147	76	71	35	37	18	2
118	Rura Addu	R, Mcw.	1	1,525	244	285	1,521	822	699	196	171	288	18
119	Amgaon	R, Riv.	1	953	25	25	229	114	115	1	...	45	3
120	Chak Jagdeopura	R, Riv.	1	286	24	25	177	98	79	48	40	17	...
121	Gurha Khurd	Riv.	1	378	27	30	151	76	75	31	73	9	1
122	Atariya	R.	1	2,581	251	305	1,862	937	925	276	266	367	32
123	Jalalpur Chirgawan	R, Riv.	1	1,852	124	130	785	396	389	124	113	78	2
124	Banphara	Riv.	1	624	40	40	272	135	137	11	7	55	2
125	Daulatpura Kalpi	Riv.	1	612	28	30	203	108	95	49	46	46	1
126	Jaipura	R.	1	363	37	45	225	119	106	8	11	40	...
127	Ragenda	R, Riv.	1	347	20	20	144	79	65	15	18	1	4
128	Rahiya	R, Riv.	1	1,139	40	45	231	127	104	64	67	52	27
129	Rewa	R.	1	745	30	30	161	89	72	24	18	45	24
130	Ragoli	R.	1	3,112	109	125	679	346	333	96	91	60	...
131	Sarsokhi	R, Riv.	1	906	27	30	155	85	70	29	22	39	20
132	Ajnara	R, Riv.	1	1,735	49	60	278	150	128	51	42	75	26

*Partly included in the town Orai M. B.

DIRECTORY

RURAL

Total Workers (I—IX)		WORKERS I		II		III		IV		V		VI		VII		VIII		IX		NON-WORKERS X		Serial No.
M	F	M	F	M	F	M	F	M	F	M	F	M	F	M	F	M	F	M	F	M	F	
14	15	16	17	18	19	20	21	22	23	24	25	26	27	28	29	30	31	32	33	34	35	1
																						88
279	35	203	9	...	...	...	...	6	...	...	...	...	...	2	1	...	...	68	25	217	492	89
515	33	281	13	8	...	1	...	95	3	...	...	3	...	8	5	4	...	115	12	470	881	90
26	1	24	1	2	...	...	...	...	...	...	...	...	...	...	...	...	...	...	...	15	44	91
66	7	48	2	17	5	...	...	...	...	...	...	...	...	...	...	...	...	1	...	59	123	92
53	4	33	...	3	...	...	...	3	1	...	...	...	...	...	...	...	...	14	3	40	87	93
59	4	30	1	9	...	1	...	7	...	...	...	...	...	1	...	...	...	11	3	33	83	94
165	13	92	8	25	...	...	...	11	2	...	...	...	...	...	...	....	...	37	3	109	271	95
119	41	68	23	43	18	...	...	3	...	...	...	...	...	1	...	...	...	4	...	76	157	96
302	11	212	6	67	3	...	...	16	1	...	1	...	...	2	...	...	...	5	...	244	485	97
114	13	97	5	14	7	...	...	1	1	...	...	...	...	...	...	...	...	2	...	82	165	98
56	2	52	2	4	...	...	...	...	...	...	...	...	...	...	...	...	...	...	...	38	83	99
49	16	46	15	3	1	...	...	...	...	...	...	...	...	...	...	...	...	...	...	47	79	100
98	4	67	1	30	3	...	...	...	...	...	...	...	...	...	...	...	...	1	...	61	130	101
545	98	309	58	77	15	...	...	96	12	...	...	4	...	18	2	4	...	37	11	467	800	102
84	2	72	2	2	...	...	...	3	...	..	...	2	...	...	...	...	...	5	...	76	140	103
376	34	264	23	9	1	4	...	24	2	...	...	9	...	11	1	3	...	52	7	251	558	104
115	11	66	6	19	...	...	...	13	...	...	1	...	...	...	...	...	...	17	4	90	181	105
										Un-inhabited												106
										Un-inhabited												107
										Un-inhabited												108
										Un-inhabited												109
138	4	133	4	1	...	1	...	...	...	...	...	...	...	3	...	...	...	...	...	118	208	110
49	4	46	4	...	...	2	...	...	...	...	...	...	...	...	...	...	...	1	...	45	81	111
199	7	122	3	44	4	17	...	8	...	...	...	...	..	...	...	...	...	8	...	200	362	112
85	1	64	...	4	1	...	...	1	...	...	...	...	...	1	...	1	...	14	...	76	142	113
18	2	11	1	3	...	...	...	1	...	...	...	...	...	...	...	...	...	3	1	4	23	114
74	2	59	2	7	...	...	...	...	...	...	...	...	...	1	...	...	...	7	...	72	131	115
318	60	238	55	67	3	...	...	7	...	...	...	...	...	...	...	...	...	6	2	210	419	116
50	3	34	2	3	...	...		2	...	...	...	...	...	...	...	...	...	11	1	26	68	117
469	18	345	8	48	2	1	...	43	4	...	...	...	...	4	...	1	...	27	4	353	681	118
54	2	53	1	...	1	...	...	...	...	...	...	...	...	...	...	...	...	1	...	60	113	119
52	2	44	2	8	...	...	...	...	...	...	...	...	...	...	...	...	...	...	...	46	77	120
42	1	40	1	2	...	...	...	...	...	...	...	...	...	...	...	...	...	...	...	34	74	121
533	273	351	214	90	26	1	...	42	25	...	...	2	...	10	...	...	...	37	8	404	652	122
195	8	185	8	3	...	1	...	2	...	...	...	...	...	1	...	...	...	3	...	201	381	123
69	4	60	4	8	...	...	...	1	...	...	...	...	...	...	...	...	...	...	...	66	133	124
57	...	52	...	3	...	...	...	1	...	...	...	...	...	...	...	...	...	1	...	51	95	125
58	1	46	...	7	...	...	...	...	...	...	...	...	...	...	...	...	...	5	1	61	105	126
37	3	35	2	...	1	1	...	...	...	...	...	...	...	...	...	...	...	1	...	42	62	127
55	6	40	4	7	1	1	...	4	...	...	...	...	...	...	....	...	...	3	1	72	98	128
52	1	45	1	...	...	1	...	...	...	...	...	...	...	6	...	...	...	...	...	37	71	129
207	8	172	5	26	3	...	...	1	...	...	...	...	...	2	...	...	...	6	...	139	325	130
47	...	40	...	5	...	...	...	...	...	...	...	...	...	1	...	...	...	1	...	38	70	131
70	5	56	3	11	2	...	...	...	...	...	...	...	...	...	...	...	...	3	...	80	123	132

VILLAGE

ORAI TAHSIL

Serial No.	Name of Village (Notations for amenities)		Number of Hamlets	Area in acres.	Occupied Residential Houses	Households	Total Population			Scheduled Castes		Literate and educated persons	
							P	M	F	M	F	M	F
1	2		3	4	5	6	7	8	9	10	11	12	13
133	Bandha	R, Riv.	1	1,023	5	5	24	16	8	14	6	1	...
134	Bamhauri Kalan	R.	1	1,320	146	180	957	500	457	210	188	171	15
135	Lekpuur	R.	1	423	25	25	157	80	77	9	12	18	...
136	Riruwa		1	1,874	186	190	874	457	417	129	139	155	28
137	Barder		1	850	45	45	229	116	113	3	1	38	...
138	Dadri	Riv.	1	6,116	290	290	1,582	406	776	213	211	238	7
139	Karmer	Po.	1	2,372	331	380	1,834	983	851	263	229	383	38
140	Minora Kalpi	R, Riv.	1	1,784	123	150	705	369	336	149	134	108	22
141	Ekhlaspur	R.	1	1,120	37	40	223	105	118	51	55	40	4
142	Chaursi	R, Riv.	1	1,452	67	70	376	223	153	37	28	69	9
143	Enta Rora	R.	...	116				Un-inhabited					
144	Chak Orai		...	76				Un-inhabited					
145	Kuiyan	R.	1	1,330	86	115	470	244	226	127	97	77	12
146	Mokhri	R.	1	951	35	40	152	81	71	4	...	32	1
147	Kuthonda	R.	1	2,668	181	215	982	515	467	242	238	161	31
148	Dhargawan	R.	1	1,769	103	135	760	386	374	64	76	160	16
149	Dhamni Buzurg		1	2,248	155	165	829	431	398	160	136	126	2
150	Karwai Khurd		1	817	20	20	105	54	51	8	6	20	4
151	Gora Khurd		1	506	12	15	101	50	51	5	3	11	...
152	Karwai Buzurg		1	824	105	110	521	268	253	88	78	90	15
153	Dinupura	Riv.	...	1,821				Un-inhabited					
154	Air	R, Mcw, Po.	1	1,740	297	305	1,627	852	775	250	247	315	72
155	Tikar	R.	1	4,630	95	95	573	298	275	67	63	121	24
156	Kharka	Riv, Po.	1	5,002	274	345	1,879	1,048	831	185	145	89	5
157	Kurona	Riv.	1	1,165	45	45	290	164	126	...	...	3	...
	TOTAL OF DAKORE BLOCK		**90**	**167,724**	**10,738**	**12,114**	**64,961**	**33,935**	**31,026**	**9,637**	**9,072**	**11,610**	**1,965**
	TOTAL OF ORAI TAHSIL		**126**	**226,263**	**14,490**	**16,369**	**87,149**	**45,522**	**41,627**	**13,161**	**12,403**	**16,505**	**2,968**

1. The rural area of the Tahsil Orai given in Table A-I is 354·8 sq. miles i. e. 227,072 acres. The village-wise areas in the Directory are as reported by the Tahsildar, while the rural area of the Tahsil in Table A-I has been derived by deducting the sum of urban areas from the total revised area figures of the Tahsil furnished by the Board of Revenue, U. P.
2. Ait development Block is spread over two Tahsils Viz; Orai and Konch.

DIRECTORY

RURAL

Total Workers (I—IX)		WORKERS																		NON-WORKERS		Serial No.
		I		II		III		IV		V		VI		VII		VIII		IX		X		
M	F	M	F	M	F	M	F	M	F	M	F	M	F	M	F	M	F	M	F	M	F	
14	15	16	17	18	19	20	21	22	23	24	25	26	27	28	29	30	31	32	33	34	35	1
16	1	16	1	...	...	...	...	...	...	...	...	...	...	...	...	...	...	...	...	...	7	133
297	185	204	135	64	42	...	...	15	5	...	...	3	...	1	...	...	...	10	3	203	272	134
56	19	43	16	13	3	...	...	...	...	...	...	...	...	...	...	...	...	...	...	24	58	135
279	108	174	70	95	37	...	...	1	...	...	...	...	...	2	...	...	...	7	1	178	309	136
72	18	63	16	6	2	...	...	...	...	...	...	...	...	...	...	...	...	3	...	44	95	137
501	10	354	...	87	8	...	...	48	2	...	...	...	...	5	...	...	...	7	...	305	766	138
618	45	458	25	79	14	...	...	50	3	...	...	3	...	12	...	1	...	15	3	365	806	139
221	27	144	9	69	16	...	2	3	...	...	...	2	...	1	...	...	...	2	...	148	309	140
50	3	31	1	14	1	...	1	2	...	...	...	1	...	...	...	...	...	2	...	55	115	141
109	2	67	1	19	...	...	...	3	...	...	...	...	...	3	...	3	...	14	1	114	151	142
										Un-inhabited												143
										Un-inhabited												144
137	12	86	2	28	7	...	...	10	1	...	...	...	...	9	1	...	...	4	1	107	214	145
49	4	41	4	5	...	...	...	...	...	...	...	...	...	...	...	...	...	3	...	32	67	146
269	39	122	9	99	14	4	...	13	...	...	1	1	...	4	1	1	...	25	14	246	428	147
240	8	195	6	34	2	...	...	7	...	...	...	...	...	...	...	...	...	4	...	146	366	148
250	13	182	7	55	3	...	...	8	...	...	2	...	...	3	...	...	...	2	1	181	385	149
29	2	18	2	10	...	...	...	1	...	...	...	...	...	...	...	...	...	...	...	25	49	150
27	1	23	1	...	...	2	...	2	...	...	...	...	...	...	...	...	...	...	...	23	50	151
160	29	115	16	16	...	...	...	20	7	...	...	...	...	...	1	...	...	9	5	108	224	152
										Un-inhabited												153
463	73	296	16	96	47	1	...	33	1	...	...	1	...	6	1	3	...	27	8	389	702	154
158	6	100	1	20	1	...	...	25	2	...	...	...	...	3	...	...	...	10	2	140	269	155
626	33	444	6	85	1	...	...	64	15	...	...	...	...	9	...	1	...	23	11	422	798	156
98	2	91	2	7	...	...	...	...	...	...	...	...	...	...	...	...	...	...	...	66	124	157
19,131	**2,294**	**13,064**	**1,222**	**2,613**	**477**	**177**	**74**	**1,313**	**143**	**...**	**11**	**80**	**...**	**402**	**47**	**52**	**...**	**1,430**	**320**	**14,804**	**28,732**	
25,611	**4,014**	**16,975**	**2,320**	**3,597**	**711**	**203**	**93**	**1,774**	**259**	**19**	**14**	**137**	**...**	**564**	**74**	**149**	**...**	**2,193**	**543**	**19,911**	**37,613**	

VILLAGE

ORAI TAHSIL

Serial No.	Ward/Mohalla Enumerator's Block	*Area in Sq miles/ Sq.Km.	Occupied Residential Houses	Households	Total Population			Scheduled Castes		Literate and educated persons	
					P	M	F	M	F	M	F
1	2	3	4	5	6	7	8	9	10	11	12
	RAM NAGAR										
1	1		172	174	773	510	263	50	20	412	120
2	2		134	152	734	404	330	104	77	283	140
3	3		119	120	507	285	222	251	202	128	14
4	4		148	158	796	483	313	72	58	308	144
	TOTAL		**573**	**604**	**2,810**	**1,682**	**1,128**	**477**	**357**	**1,131**	**418**
	SUBHASH NAGAR										
5	5		54	87	478	272	206	12	...	188	108
	PATHAK PURA										
6	6		189	210	959	535	424	51	35	409	180
	MATA PURA										
7	7		83	111	568	306	262	...	...	209	104
	MAHABIR PURA HAZARI PURA										
8	8		103	115	557	292	265	14	11	166	107
	KABIR NAGAR										
9	9		91	118	696	356	340	...	...	210	140
	AZAD NAGAR										
10	10		64	92	473	239	234	20	27	107	51
	SADAN PURI										
11	11		71	115	608	308	300	33	36	93	18
12	12		78	96	566	295	271	94	87	6	...
	TOTAL		**149**	**211**	**1,174**	**603**	**571**	**127**	**123**	**99**	**18**
	TILAK NAGAR										
13	13		118	142	744	380	364	11	7	220	133
14	14		115	127	652	345	307	3	3	159	45
	TOTAL		**233**	**269**	**1,396**	**725**	**671**	**14**	**10**	**379**	**178**
	SHIV PURI										
15	15		199	199	1,020	613	407	271	209	420	59
	PATEL NAGAR										
16	16		217	227	1,308	899	409	136	54	554	188
	MAUZAL AHARAYA										
17	17		38	40	231	121	110	...	...	42	5
	BAGHAUAR										
18	18		149	168	623	332	291	162	147	159	23
	GANESH GANJ										
19	19		126	160	968	525	443	164	153	276	130
20	20		119	144	725	388	337	114	91	240	123
	TOTAL		**245**	**304**	**1,693**	**913**	**780**	**278**	**244**	**516**	**253**
	MOHAN PURA										
21	21		66	90	448	231	217	7	12	128	74
	BALLABH NAGAR										
22	22		81	128	783	410	373	18	19	274	186
	KRISHNA NAGAR										
23	23		120	130	658	346	312	111	107	199	128
	VIJAY NAGAR										
24	24		93	123	672	367	305	1	2	274	183
	SHYAM NAGAR										
25	25		110	137	665	345	320	28	24	210	64

DIRECTORY

URBAN

Total Workers (I—IX)		WORKERS																NON-WORKERS		Serial No.
		I		II		III		IV		V		VI		VII		VIII		IX		X		
M	F	M	F	M	F	M	F	M	F	M	F	M	F	M	F	M	F	M	F	M	F	
13	14	15	16	17	18	19	20	21	22	23	24	25	26	27	28	29	30	31	32	33	34	1
179	4	17	...	...	...	2	...	5	...	8	...	6	...	27	...	3	...	111	4	331	259	1
170	10	...	...	2	...	...	...	2	...	18	...	19	...	19	...	8	...	102	10	234	320	2
147	5	9	...	...	...	3	...	1	...	28	...	41	3	37	...	3	...	25	2	138	217	3
175	10	10	...	...	...	...	...	...	...	10	...	...	...	16	2	9	...	130	8	308	303	4
671	**29**	**36**	...	**2**	...	**5**	...	**8**	...	**64**	...	**66**	**3**	**99**	**2**	**23**	...	**368**	**24**	**1,011**	**1,099**	
127	5	2	...	...	...	...	...	3	2	4	...	11	...	22	1	4	...	81	2	145	201	5
235	13	28	...	...	...	1	...	...	...	20	...	1	...	34	5	9	...	142	8	300	411	6
144	8	...	...	...	...	1	...	16	...	8	...	2	...	42	5	6	...	69	3	162	254	7
147	8	22	...	...	...	6	...	11	2	11	...	2	...	21	2	11	...	63	4	145	257	8
145	4	...	...	...	...	1	...	...	...	13	...	8	...	16	1	10	...	97	3	211	336	9
108	...	...	...	...	...	...	...	1	...	20	...	15	...	10	...	3	...	59	...	131	234	10
139	20	...	...	...	...	...	...	...	4	36	2	18	...	17	...	7	...	61	14	169	280	11
152	7	...	...	...	...	...	...	...	...	49	...	5	...	76	1	...	...	22	6	143	264	12
291	**27**	...	...	...	...	...	...	...	**4**	**85**	**2**	**23**	...	**93**	**1**	**7**	...	**83**	**20**	**312**	**544**	
171	8	43	...	...	...	1	...	1	...	6	...	...	...	20	1	3	...	97	7	209	356	13
177	6	21	...	36	...	3	...	1	...	20	...	4	...	19	2	4	...	69	4	168	301	14
348	**14**	**64**	...	**36**	...	**4**	...	**2**	...	**26**	...	**4**	...	**39**	**3**	**7**	...	**166**	**11**	**377**	**657**	
284	5	6	...	...	...	3	...	...	...	22	...	47	4	38	...	40	...	128	1	329	402	15
503	23	55	...	17	...	12	1	5	...	21	...	63	1	33	...	15	...	282	21	396	386	16
50	...	8	...	...	...	4	...	...	...	7	...	5	...	...	...	2	...	24	...	71	110	17
193	11	33	...	3	..	3	...	12	...	3	...	14	6	6	1	...	...	119	4	139	280	18
260	41	...	...	...	...	...	...	...	...	49	5	17	...	43	2	28	1	123	33	265	402	19
197	13	11	...	...	...	...	...	...	...	13	...	20	2	36	...	31	1	86	10	191	324	20
457	**54**	**11**	...	...	...	...	...	...	...	**62**	**5**	**37**	**2**	**79**	**2**	**59**	**2**	**209**	**43**	**456**	**726**	
95	5	...	...	...	...	...	...	2	1	20	...	5	...	26	...	10	...	32	4	136	212	21
175	13	...	...	...	...	...	...	1	...	20	...	4	1	57	3	13	...	80	9	235	360	22
158	12	9	...	1	...	...	...	...	...	15	...	12	...	58	...	1	...	62	12	188	300	23
171	10	11	...	...	...	...	...	1	1	24	...	9	...	57	1	6	...	63	8	196	295	24
152	14	...	...	...	...	...	...	13	5	20	...	6	...	36	2	6	...	71	7	193	306	25

VILLAGE

ORAI TAHSIL

Serial No.	Ward/Mohalla Enumerator's Block	*Area in Sq. miles/ Sq. Km.	Occupied Residential Houses	Households	Total Population			Scheduled castes		Literate and educated persons	
					P	M	F	M	F	M	F
1	2	3	4	5	6	7	8	9	10	11	12
	SOOR NAGAR										
26	26		100	113	589	328	261	88	73	170	68
	CHANDRA NAGAR										
27	27		140	152	737	407	330	67	54	252	100
	RAJENDRA NAGAR										
28	28		396	410	1,740	1,074	666	413	279	694	182
	GANDHI NAGAR										
29	29		147	156	604	356	248	239	196	175	17
	TULSI NAGAR										
30	30		243	249	1,255	697	558	350	312	336	68
31	31		325	355	1,616	957	659	81	57	651	172
32	32		302	318	1,293	697	596	252	237	430	85
33	33		76	78	342	191	151	66	46	133	37
	TOTAL		**946**	**1,000**	**4,506**	**2,542**	**1,964**	**749**	**652**	**1,550**	**362**
	GOPAL GANJ										
34	34		150	160	925	509	416	42	38	299	136
35	35		165	171	689	412	277	28	24	280	96
36	36		202	205	857	477	380	239	194	235	41
	TOTAL		**517**	**536**	**2,471**	**1,398**	**1,073**	**309**	**256**	**814**	**273**
	JAWAHAR GANJ										
37	37		14	11	46	25	21	...	...	18	7
	BHARAT CHOWK										
38	38		10	12	77	40	37	...	...	29	20
	BALDAU CHOWK										
39	39		80	92	508	260	248	17	19	210	134
	PREM NAGAR										
40	40		107	132	761	387	374	26	20	155	65
	RAILWAY STATION										
41	41		27	80	336	194	142	24	15	114	45
	TOTAL OF ORAI M. B.	**6·05/15.67**	**5,341**	**6,057**	**29,587**	**16,598**	**12,989**	**3,659**	**2,945**	**9,855**	**3,740**

*Ward/Mohalla/Enumerator's Blockwise area figures not available.

DIRECTORY

URBAN

Total Workers (I—IX)		WORKERS																NON-WORKERS		Serial No.
		I		II		III		IV		V		VI		VII		VIII		IX		X		
M	F	M	F	M	F	M	F	M	F	M	F	M	F	M	F	M	F	M	F	M	F	
13	14	15	16	17	18	19	20	21	22	23	24	25	26	27	28	29	30	31	32	33	34	1
167	21	19	...	...	...	2	...	3	...	45	...	6	2	24	3	7	...	61	16	161	240	26
191	28	21	...	...	...	1	...	13	11	16	1	3	1	38	2	7	...	92	13	216	302	27
460	19	8	...	7	...	4	...	6	1	32	1	33	2	66	3	92	3	212	9	614	647	28
186	9	1	...	...	...	...	...	4	...	12	...	1	...	30	...	4	...	134	9	170	239	29
330	49	6	...	...	...	2	...	8	2	8	...	9	...	73	1	17	...	207	46	367	509	30
366	11	11	...	...	...	4	...	1	...	16	...	9	...	141	...	18	...	166	11	591	548	31
354	25	12	...	5	...	1	...	11	8	32	...	18	...	108	5	27	...	140	12	343	671	32
99	...	3	...	...	...	...	...	1	...	5	...	5	...	25	...	2	...	58	...	92	151	33
1,149	**85**	**32**	...	**5**	...	**7**	...	**21**	**10**	**61**	...	**41**	...	**347**	**6**	**64**	...	**571**	**69**	**1,393**	**1,879**	
268	32	4	...	...	...	...	...	...	...	24	...	4	3	130	...	21	...	85	29	241	384	34
191	8	...	...	...	...	...	...	3	...	22	...	1	...	88	6	8	...	69	2	221	269	35
256	24	7	...	...	...	3	...	10	...	19	...	15	...	62	...	8	...	132	24	221	356	36
715	**64**	**11**	...	...	...	**3**	...	**13**	...	**65**	...	**20**	**3**	**280**	**6**	**37**	...	**280**	**55**	**683**	**1,009**	
12	...	...	...	...	...	...	...	...	...	1	...	...	...	7	...	...	...	4	...	13	21	37
22	...	...	...	...	...	...	...	...	...	8	...	3	...	5	...	...	...	6	...	18	37	38
136	8	3	...	...	...	...	...	1	...	36	1	2	...	61	4	4	...	29	3	124	240	39
182	10	11	...	...	...	...	...	...	2	22	...	...	...	78	2	11	1	60	5	205	364	40
87	...	...	...	...	...	...	...	...	...	...	...	10	...	...	...	64	...	13	...	107	142	41
7,761	**499**	**391**	...	**71**	...	**57**	**1**	**136**	**39**	**763**	**10**	**453**	**25**	**1,702**	**55**	**522**	**6**	**3,666**	**363**	**8,837**	**12,490**	

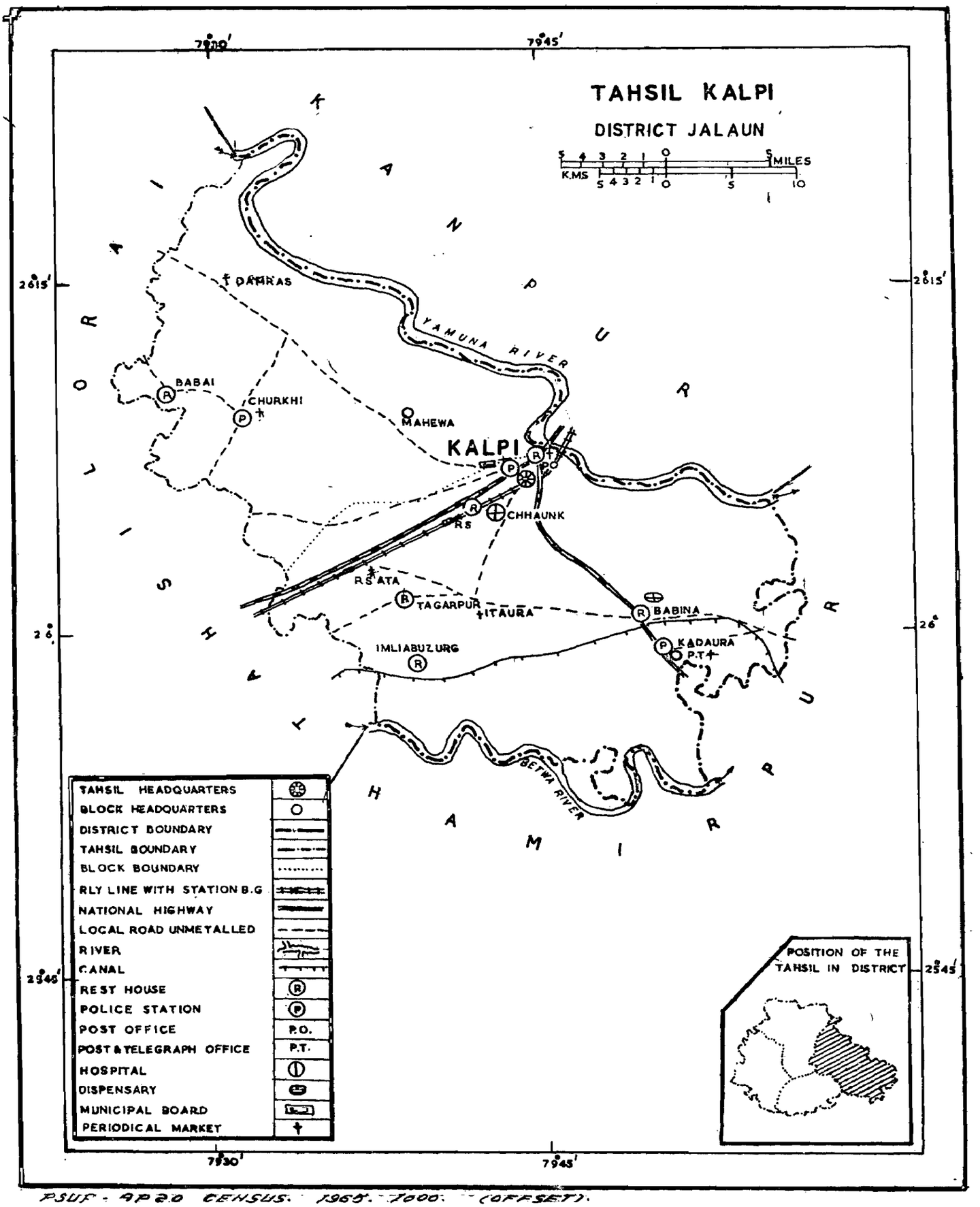

PSUF - AP 2.0 CENSUS. 1961. 7000. (OFFSET).

KALPI TAHSIL

ALPHABETICAL LIST OF VILLAGES

KALPI TAHSIL

Sl. No.	Name of Village	Sl. No. in Village Directory
(1)	(2)	(3)
1	Abhedepur	13
2	Abhirwa	194
3	Aghapur	125
4	Ahmadpur	130
5	Akbarpur	171
6	Akorhi	163
7	Alampur	129
8	Alipur	196
9	Amisa	211
10	Ata	159
11	Atra Kalan	18
12	Atra Khurd	15
13	Auranga	140
14	Babai	25
15	Babina	190
16	Bagi	192
17	Bairai	114
18	Balbhaddarpur	150
19	Bamhaura	58
20	Bamhauri	224
21	Bamhauri Khurd	50
22	Bara	169
23	Baragaon	234
24	Barahi	154
25	Bardauli	139
26	Barkhera	216
27	Basrehi	239
28	Ben	78
29	Bhabhua	162
30	Bhadrekhi	157
31	Bhagaura	63
32	Bhendi	235
33	Bhitari	9
34	Bijapur	123
35	Binaura	79
36	Chahipur	105
37	Chak Deokali	102
38	Chak Jahpura	11
39	Chak Lohamandi	132
40	Chamari	164
41	Chandarshi	233
42	Charsauni	23
43	Chatela	228
44	Chhonk	135
45	Chirpura	240
46	Churkhi	53
47	Dadupur	176
48	Dahelkhand Diwara	65
49	Dahelkhand Mustaqil	66
50	Damras	12
51	Danda	62
52	Dashahri	179
53	Deokali Diwara	109
54	Deokali Mustaqil	110
55	Deopura	155
56	Dhamani	20
57	Dhamna	145
58	Dhamni Khurd	219
59	Dharampur Ubari	24
60	Farhampur	191
61	Gahpura	10
62	Garha	172
63	Garhgawan	113
64	Garhi Taga	96
65	Garrehi	221
66	Ghasiyarepur	124
67	Ghazipur Diwara	29
68	Ghazipur Mustaqil	30
69	Girjapur	81
70	Gohana	201
71	Gora Kalan	68
72	Gulauli Diwara	151
73	Gulauli Mustaqil	152
74	Gurha Khas Diwara	97
75	Gurha Khas Mustaqil	98
76	Haidarpur	87
77	Hajipur Salaiya	238
78	Hansa	188
79	Harchandpur	200
80	Harkhupur	119
81	Har Raipur	112
82	Harzapur	57
83	Hathnaura	72
84	Himanura	242
85	Himmatpura	61
86	Hirapur Diwara	107
87	Hirapur Mustaqil	108
88	Ikona	199
89	Imiliya Buzurg	210
90	Imiliya Khurd	115
91	Ingoi	35
92	Itaura	170
93	Itaura	185
94	Jairampur	146
95	Jakasia	204
96	Jalalpur Churkhi	19
97	Jamlapur Churkhi	61
98	Jamrehi	203
99	Jarara Diwara	31
100	Jarara Mustaqil	32
101	Jataura	141
102	Jaura Khera	209
103	Jitamau Diwara	1
104	Jitamau Mustaqil	2
105	Jolhupur	133
106	Kadaura	223
107	Kadipur	160
108	Kahta Hamirpur	214
109	Kana Khera	231
110	Karanchandpur	215
111	Kashirampur	163
112	Kathapurwa	189
113	Keotra	241
114	Khairai	117
115	Khalla	82
116	Khankari	83
117	Khargoi Diwara	8
118	Khargoi Mustaqil	7
119	Kherapur	47
120	Khutamile	208

ALPHABETICAL LIST OF VILLAGES

KALPI TAHSIL

Sl. No.	Name of Village	Sl. No. in Village Directory
(1)	(2)	(2)
121	Kiratpur	101
122	Konda Kirrahi Diwara	33
123	Konda Kirrahi Mustaqil	34
124	Kuhna	121
125	Kukuhnoo	60
126	Kuahna Alamgir	177
127	Kusmara	168
128	Kusmara	205
129	Kutra Diwara	76
130	Kutra Hamirpur	213
131	Kutra Mustaqil	77
132	Kuwan Khera	174
133	Lamsar	153
134	Langarpur	131
135	Lodhipur	202
136	Lohamandi	127
137	Lohargaon	143
138	Lona	22
139	Mabai Ahir	182
140	Magaraul Diwara	94
141	Magaraul Mustaqil	95
142	Mahewa	73
143	Mainupur Diwara	99
144	Mainupur Mustaqil	100
145	Malthua	6
146	Mandishpur	103
147	Manjhwar	198
148	Manpur	5
149	Mareyan	4
150	Margayan	225
151	Masgaon	138
152	Matauta	206
153	Matra	173
154	Mawai	218
155	Mohari	181
156	Mudaralarpur	180
157	Musmariya	80
158	Nadai	55
159	Nagawan	232
160	Naikapur	54
161	Naka	226
162	Nandi Ubari	26
163	Narhan Diwara	71
164	Narhan Mustaqil	70
165	Nasibapur	186
166	Nasirpur	86
167	Niamatpur	36
168	Nibahna	69
169	Nipaniyan	43
170	Niwari	142
171	Noorpur	85
172	Padri Diwara	90
173	Padri Mustaqil	91
174	Pal	41
175	Pali	195
176	Pandepur	165
177	Pandora	227
178	Para	88
179	Parasan	220
180	Parbhawati	126
181	Parosa	187
182	Pathrehta	236
183	Piprayan	161
184	Piprondha	74
185	Pithaopur	21
186	Raipur	3
187	Rajepur	175
188	Rasulpur	222
189	Rayar Diwara	144
190	Rela	197
191	Richhahra	40
192	Riniyan Bendepur	52
193	Sabatpur	193
194	Sadhara	89
195	Saidpur	122
196	Sajehra	229
197	Sandi	167
198	Sareni Diwara	37
199	Sareni Mustaqil	39
200	Sarsai	28
201	Sarsela	120
202	Satrahju	64
203	Sem	46
204	Shahjahanpur	116
205	Shahpur	49
206	Shamshi	237
207	Sheikhpur Bulda	106
208	Sheikhpur Gurha Diwara	92
209	Sheikhpur Gurha Mustaqil	93
210	Sikanna	42
211	Sikari Jarha	48
212	Sikari Rahmanpur	84
213	Simhara Qasimpur	39
214	Simra Sheikhpur Diwara	44
215	Simra Sheikhpur Mustaqil	45
216	Singepur	17
217	Sipah	111
218	Sondhi	183
219	Suhrapur Ata	51
220	Suhrapur Kalpi	118
221	Sujanpur	217
222	Sultanpur Kalpi	134
223	Sultanpur Ubari	27
224	Sunhata	212
225	Suraula	149
226	Surauli Diwara	147
227	Surauli Mustaqil	148
228	Suruhti	178
229	Swarooppur	56
230	Tagarepur	166
231	Taharpur	184
232	Tandwa	59
233	Tari Bulda Diwra	128
234	Tigra	104
235	Tirahi	156
236	Tukawali	75
237	Udanpur	207
238	Ukasa	158
239	Ukurwa	230
240	Urkara Kalan	67
241	Urkara Khurd	14
242	Usargaon	137

Serial No.	Name of Village (Notations for amenities)		Number of Hamlets	Area in acres	Occupied Residential Houses	Households	Total Population			Scheduled Castes		Literate and educated persons	
							P	M	F	M	F	M	F
1	2		3	4	5	6	7	8	9	10	11	12	13
						MAHEWA BLOCK							
1	Jitamau Diwara	Riv.		1,487		Un-inhabited							
2	Jitamau Mustaqil		1	1,119	74	105	924	497	427	10	7	131	6
3	Raipur		1	1,546	71	85	794	418	376	21	17	112	13
4	Mariyan		5	2,571	197	216	800	424	376	15	9	133	5
5	Manpur	Riv,	1	849	33	43	261	133	128	...	...	25	8
6	Malthua		1	1,519	99	127	757	401	356	77	72	124	19
7	Khargoi Mustaqil		1	1,934	75	85	353	194	159	28	21	52	5
8	Khargoi Diwara	Riv.	1	1,087	58	62	493	268	225	92	86	80	8
9	Bhitari		1	1,188	214	228	1,167	610	557	181	158	118	9
10	Gahpura		..	204		Un-inhabited							
11	Chakgahpura		1	171	29	31	202	112	90	64	56	38	...
12	Damras	Po.	1	2,495	232	262	1,515	810	705	219	184	294	45
13	Abhedepur	Riv.	1	776	104	155	1,020	546	474	68	60	222	13
14	Urkara Khurd	Riv.	1	596	40	51	248	104	144	31	51	18	1
15	Atra Khurd	Riv.	2	471	44	51	173	89	84	89	84	19	9
16	Jamlapurghurkhi	Riv.	1	1,027	24	25	122	65	57	25	21	9	...
17	Singepur		1	486	17	17	98	58	40	...	...	3	...
18	Atra Kalan		1	1,790	131	139	749	414	335	...	...	117	9
19	Jalalpur Churkhi		1	1,089	28	31	186	95	91	...	...	8	...
20	Dhamani	Riv.	1	813	55	59	326	188	138	57	53	41	...
21	Pithaopur		1	822	85	103	543	291	252	57	59	147	9
22	Lona	Riv.	1	1,143	59	73	413	222	191	32	58	94	11
23	Charsauni		1	1,913	63	63	447	235	212	114	110	36	...
24	Dharampur Ubari		...	315		Un-inhabited							
25	Babai	Po.	1	1,180	305	318	1,781	942	839	229	216	361	80
26	Nandi Ubari		...	300		Un-inhabited							
27	Sultanpur Ubari		...	510		Un-inhabited							
28	Sarsai		1	2,377	238	238	1,360	699	661	208	205	216	41
29	Ghazipur Diwara	Riv.	...	31		Un-inhabited							
30	Ghazipur Mustaqil		...	251		Un-inhabited							
31	Jarara Diwara	Riv.	...	74		Un-inhabited							
32	Jarara Mustaqil		1	375	56	62	425	217	208	74	61	83	17
33	Konda Kirrahi Diwara	Riv.	1	360	86	105	613	351	262	85	70	153	11
34	Konda Kirrahi Mustaqil	Riv.	...	1,526		Un-inhabited							
35	Ingoi	Riv, Po.	1	1,156	53	59	358	179	179	31	29	43	5
36	Niamatpur	Riv.	1	1,649	178	242	1,326	682	644	98	102	295	13
37	Sareni Diwara	Riv.	...	383		Un-inhabited							
38	Sareni Mustaqil	Riv.	1	2,308	90	117	543	304	239	34	30	111	...
39	Simhara Qasimpur	Po.	1	709	114	118	707	384	323	67	60	127	4
40	Richhahra	Riv.	1	647	34	41	293	146	147	2	2	51	4
41	Pal	Riv.	2	2,306	113	142	788	429	359	50	32	95	2
42	Sikanna		1	328	48	54	332	180	152	27	22	31	9
43	Nipaniyan	Po.	1	882	147	186	1,103	564	539	55	46	187	17
44	Simra Sheikhpur Diwara	Riv.	...	753		Un-inhabited							
45	Simra Sheikhpur Mustaqil	Riv.	1	1,238	58	77	445	242	203	62	68	54	3

DIRECTORY

RURAL

Total Workers (I—IX)		WORKERS																NON-WORKERS		Serial No.
		I		II		III		IV		V		VI		VII		VIII		IX		X		
M	F	M	F	M	F	M	F	M	F	M	F	M	F	M	F	M	F	M	F	M	F	
14	15	16	17	18	19	20	21	22	23	24	25	26	27	28	29	30	31	32	33	34	35	1
										MAHEWA BLOCK												
										Un-inhabited												1
306	207	301	203	3	2	...	...	...	...	...	...	...	...	...	1	...	...	2	1	191	220	2
263	64	225	55	1	...	9	1	6	5	...	1	...	...	5	...	...	...	17	2	155	312	3
246	150	239	149	...	...	...	...	3	...	...	...	...	...	...	...	1	...	3	1	178	226	4
81	8	81	8	...	...	...	...	...	...	...	...	...	...	...	...	...	...	...	...	52	120	5
266	153	261	153	...	...	...	...	2	...	...	...	...	...	...	...	...	...	3	...	135	203	6
127	23	122	22	2	...	...	...	1	1	...	...	...	...	1	...	...	...	1	...	67	136	7
167	4	154	4	3	...	...	...	1	...	...	...	...	...	3	...	1	...	5	...	101	221	8
416	115	276	63	128	48	...	...	7	2	...	...	...	...	4	2	...	...	1	...	194	442	9
										Un-inhabited												10
68	17	66	17	1	...	...	...	...	...	...	...	...	...	..	...	...	...	1	...	44	73	11
513	153	458	130	31	22	...	...	5	1	...	...	...	...	15	...	...	...	4	...	297	552	12
335	30	284	18	32	11	...	...	4	...	...	...	...	...	2	...	1	...	12	1	211	444	13
67	45	63	42	4	3	...	...	...	...	...	...	...	...	...	...	...	...	...	...	37	99	14
50	23	49	23	1	...	...	...	...	...	...	...	...	...	...	...	...	...	...	...	39	61	15
45	19	42	16	3	3	...	...	...	...	...	...	...	...	...	...	...	...	...	...	20	38	16
33	11	32	11	...	...	...	...	...	...	...	...	...	...	...	...	...	...	1	...	25	29	17
264	134	260	134	...	...	...	...	...	...	...	...	...	...	...	...	...	...	4	...	150	201	18
46	10	45	9	1	...	...	...	...	...	...	...	...	...	...	...	...	...	...	1	49	81	19
114	11	113	11	1	...	...	...	...	...	...	...	...	...	...	...	...	...	...	...	74	127	20
184	111	157	95	12	13	...	...	10	3	1	...	...	...	3	...	...	...	1	...	107	141	21
134	44	130	44	1	...	...	...	...	...	...	...	...	...	...	...	...	...	3	...	88	147	22
135	83	110	64	...	...	...	...	...	...	...	...	...	...	2	...	...	...	23	19	100	129	23
										Un-inhabited												24
548	166	354	94	52	41	1	...	30	5	1	...	6	...	14	...	...	...	90	26	394	673	25
										Un-inhabited												26
										Un-inhabited												27
428	186	249	58	39	96	...	6	41	14	...	...	20	...	5	...	...	...	74	12	271	475	28
										Un-inhabited												29
										Un-inhabited												30
										Un-inhabited												31
134	49	110	47	11	2	3	...	2	...	1	...	...	...	...	...	...	...	7	...	83	159	32
211	51	202	50	3	1	...	...	2	...	...	...	...	...	...	...	...	...	4	...	140	211	33
										Un-inhabited												34
92	7	75	5	15	2	...	...	1	...	...	...	...	...	...	...	...	...	1	...	87	172	35
440	259	416	251	3	4	...	...	5	...	2	...	...	...	4	...	...	...	10	4	242	385	36
										Un-inhadited												37
219	179	219	179	...	...	...	...	...	...	...	...	...	...	...	...	...	...	...	...	85	60	38
215	89	190	81	20	8	...	...	1	...	...	...	...	...	...	...	1	...	3	...	169	234	39
90	66	89	66	1	...	...	...	...	...	...	...	...	...	...	...	...	...	...	...	56	81	40
288	167	249	156	34	9	...	...	3	...	...	...	...	...	1	...	...	...	1	2	141	192	41
138	15	127	15	7	...	...	...	4	...	...	...	...	...	...	...	...	...	...	...	42	137	42
350	274	332	260	12	11	...	...	3	...	...	...	...	...	1	...	...	...	2	3	214	265	43
										Un-inhabited												44
151	15	138	11	10	1	...	...	3	...	...	...	...	...	...	...	...	...	...	3	91	188	45

VILLAGE

KALPI TAHSIL

Serial No.	Name of Village (Notations for amenities)		Number of Hamlets	Area in acres	Occupied Residential Houses	House-holds	Total Population			Scheduled Castes		Literate and educated persons	
							P	M	F	M	F	M	F
1	2		3	4	5	6	7	8	9	10	11	12	13
46	Sem		1	712	10	14	71	38	33	38	33	...	...
47	Kherapur		...	352		Un-inhabited							
48	Sikari Jarha		1	483	26	28	178	96	82	2	2	5	...
49	Shahpur		...	337		Un-inhabited							
50	Bamhauri Khurd		1	431	41	67	327	159	168	25	25	31	...
51	Suhrapur Ata		1	936	41	44	243	131	112	15	17	18	2
52	Riniyan Bendepur	Riv.	1	1,256	39	45	264	144	120	25	22	23	...
53	Churkhi	Riv, Po.	1	2,082	363	494	2,104	1,125	979	261	247	367	50
54	Naikapur	Riv.	...	635		Un-inhabited							
55	Nadai	Riv.	1	1,605	69	89	462	240	222	9	9	56	1
56	Swarooppur		1	1,332	14	14	82	39	43	...	...	4	...
57	Harzapur		...	481		Un-inhabited							
58	Bamhaura	Riv.	1	1,190	70	100	536	290	246	16	14	10	...
59	Tandwa	Riv.	1	1,152	30	32	194	96	98	3	4	2	...
60	Kukuhnoo	Riv.	1	1,039	37	42	251	148	103	3	1	3	...
61	Himmatpur		1	1,192	109	133	723	386	337	92	83	103	11
62	Danda		1	747	6	9	52	33	19	2	1	5	...
63	Bhagaura		1	812	94	109	662	342	320	155	152	50	2
64	Satrahju	Riv.	1	2,285	95	104	600	326	274	87	69	119	11
65	Dahelkhand Diwara	Riv.	...	483		Un-inhabited							
66	Dahelkhand Mustaqil		1	1,584	90	102	568	302	266	77	81	50	...
67	Urkara Kalan	Riv.	1	3,543	144	171	997	548	449	176	135	152	26
68	Gora Kalan	Riv.	1	1,680	36	44	271	150	121	42	15	20	1
69	Nibahna		1	1,362	119	139	887	444	443	96	87	96	19
70	Narhan Mustaqil		1	1,087	70	75	372	208	164	...	...	23	4
71	Narhan Diwara	Riv.	...	969		Un-inhabited							
72	Hathnaura	Riv.	1	1,265	45	57	335	179	156	77	72	60	6
73	Mahewa	Riv.	1	1,580	170	234	1,434	751	683	69	70	365	24
74	Piprondha	Riv,	1	1,281	63	79	441	223	218	101	96	46	4
75	Tukawali	Riv.	1	1,382	38	48	246	134	112	10	8	45	...
76	Kutra Diwara	Riv.	...	198		Un-inhabited							
77	Kutra Mustaqil	Riv.	1	946	53	59	377	203	174	51	51	18	1
78	Ben		1	612	20	25	121	63	58	...	...	8	..
79	Binaura	Po.	2	2,692	191	213	1,085	570	515	206	186	98	15
80	Musmariya	Mp, Po.	1	4,519	375	462	2,649	1,363	1,286	304	271	417	67
81	Girjapur		...	601		Un-inhabited							
82	Khalla	Riv.	1	1,967	41	44	244	132	112	26	25	21	1
83	Khankari		1	613	48	61	367	193	174	42	32	78	4
84	Sikari Rahmanpur	Riv.	1	1,793	121	155	935	493	442	88	74	204	14
85	Noorpur	Riv.	1	1,898	148	222	1,333	702	631	76	75	257	38
86	Nasirpur		1	832	84	107	725	384	341	104	72	132	10
87	Haidarpur	Riv.	1	1,237	44	55	320	170	150	83	80	52	3
88	Para	Riv.	1	1,315	22	26	142	77	65	...	...	5	...
89	Sadhara	Riv.	1	2,165	82	82	497	269	228	108	95	35	...
90	Padri Diwara	Riv.	...	217		Un-inhabited							

DIRECTORY

RURAL

Total Workers (I—IX)		WORKERS																		NON-WORKERS		Serial No.
		I		II		III		IV		V		VI		VII		VIII		IX		X		
M	F	M	F	M	F	M	F	M	F	M	F	M	F	M	F	M	F	M	F	M	F	1
14	15	16	17	18	19	20	21	22	23	24	25	26	27	28	29	30	31	32	33	34	35	
24	11	24	11	...	...	...	...	...	...	...	...	...	...	...	...	...	...	...	...	14	22	46
										Un-inhabited												47
57	27	54	26	2	...	...	...	...	...	...	..	...	...	1	...	...	...	...	1	39	55	48
										Un-inhabited												49
103	59	102	59	...	...	...	...	...	...	...	...	...	...	1	...	...	...	...	...	56	109	50
86	53	83	52	2	1	..	...	...	...	...	...	...	...	...	...	...	...	1	...	45	59	51
93	43	82	38	11	5	...	...	...	...	...	...	..	...	...	...	...	....	...	...	51	77	52
691	182	389	123	56	28	...	5	79	10	1	...	2	...	49	1	16	...	99	15	434	797	53
										Un-inhabited												54
138	118	131	118	2	...	...	...	3	...	...	...	...	...	...	...	...	...	2	...	102	104	55
22	21	22	21	...	...	...	...	...	...	...	...	...	...	...	...	...	...	...	...	17	22	56
										Un-inhabited												57
216	165	214	165	...	...	...	...	1	...	...	...	...	...	1	...	...	...	...	...	74	81	58
60	39	60	39	...	...	...	...	...	...	..	...	...	...	...	...	...	...	...	...	36	59	59
88	41	88	41	...	...	...	...	...	...	...	...	...	...	...	...	...	...	...	...	60	62	60
225	49	184	39	27	9	...	...	4	...	...	...	...	...	5	1	...	...	5	...	161	288	61
18	6	18	6	...	...	...	...	...	...	...	...	...	...	...	...	...	...	...	...	15	13	62
212	76	185	64	12	8	...	...	9	1	...	...	...	...	2	2	...	...	4	1	130	244	63
203	47	180	43	16	2	...	...	2	...	...	...	...	...	4	1	...	...	1	1	123	227	64
										Un-inhabited												65
201	11	192	11	2	...	...	...	6	...	...	...	...	...	...	...	...	...	1	...	101	255	66
368	203	340	193	14	5	...	...	8	5	...	...	...	...	...	...	...	...	6	...	180	246	67
92	41	91	41	...	...	...	...	...	...	...	...	...	...	...	...	...	...	1	...	58	80	68
289	97	271	91	4	3	...	...	11	1	...	...	...	...	...	...	...	...	3	2	155	346	69
129	92	111	79	10	9	...	...	2	...	...	...	...	...	5	4	...	...	1	...	79	72	70
										Un-inhabited												71
118	100	114	100	1	...	...	...	1	...	...	...	...	...	...	...	...	...	2	...	61	56	72
478	302	443	297	10	4	...	...	17	1	...	...	...	...	1	...	...	...	7	...	273	381	73
134	91	129	89	5	2	...	...	...	...	...	...	...	...	...	...	...	...	...	...	89	127	74
84	51	84	51	...	...	...	...	...	...	...	...	...	...	...	...	...	...	...	...	50	61	75
										Un-inhabited												76
120	97	116	97	3	...	...	...	1	...	...	...	...	...	...	...	...	...	...	...	83	77	77
31	7	30	6	...	...	...	...	...	...	...	...	...	...	...	...	...	...	1	1	32	51	78
345	168	281	150	9	2	...	...	15	5	...	...	20	...	1	2	...	...	19	9	225	347	79
818	179	574	102	64	31	1	...	80	2	...	...	1	...	29	2	...	...	69	42	545	1,107	80
										Un-inhabited												81
74	5	72	2	2	2	...	1	...	...	...	...	...	...	...	...	...	...	...	...	58	107	82
114	5	101	1	2	1	...	...	...	...	...	...	...	...	...	...	1	...	10	3	79	169	83
311	176	287	166	...	...	...	...	4	1	...	...	...	...	4	1	...	...	16	8	182	266	84
447	296	373	269	11	4	...	...	34	15	...	...	...	...	4	2	...	...	25	6	255	335	85
226	138	220	130	3	4	...	...	...	...	...	...	...	...	...	...	...	...	3	4	158	203	86
105	81	104	81	...	...	...	...	...	...	...	...	...	...	...	...	...	...	1	...	65	69	87
52	35	47	33	4	2	...	...	1	...	...	...	...	...	...	...	...	...	...	...	25	30	88
163	126	162	125	1	1	...	...	...	...	...	...	...	...	...	...	...	...	...	...	106	102	89
										Un-inhabited												90

VILLAGE

KALPI TAHSIL

Serial No.	Name of Village (Notations for amenities)		Number of Hamlets	Area in acres	Occupied Residential House	Households	Total Population			Scheduled Castes		Literate and educated persons	
							P	M	F	M	F	M	F
1	2		3	4	5	6	7	8	9	10	11	12	13
91	Padri Mustaqil		1	465	44	47	279	157	122	38	30	60	9
92	Sheikhpur Gurha Diwara	Riv.	...	193	Un-inhabited								
93	Sheikhpur Gurha Mustaqil	Riv.	1	193	125	130	676	336	340	18	20	105	3
94	Magaraul Diwara	Riv.	...	589	Un-inhabited								
95	Magaraul Mustaqil	Riv, Po.	2	3,560	262	274	1,839	996	843	223	199	230	21
96	Garhi Taga	Riv.	...	1,476	Un-inhabited								
97	Gurha Khas Diwara	Riv.	...	148	Un-inhabited								
98	Gurha Khas Mustaqil		1	258	84	91	528	274	254	8	6	48	...
99	Mainupur Diwara	Riv.	2	724	7	7	50	28	22	28	22	1	...
100	Mainupur Mustaqil		1	1,730	118	131	735	411	324	28	15	156	13
101	Kiratpur		1	1,192	35	36	234	126	108	25	23	28	...
102	Chak Deokali		...	54	Un-inhabited								
103	Mandishpur		...	209	Un-inhabited								
104	Tigra		1	352	1	1	1	1	...	...	...	...	...
105	Chahipur	Riv.	...	211	Un-inhabited								
106	Sheikhpur Bulda	Riv.	1	163	29	29	132	73	59	...	...	14	1
107	Hirapur Diwara	Riv.	1	757	102	114	655	337	318	46	37	59	3
108	Hirapur Mustaqil		...	447	Un-inhabited								
109	Deokali Diwara	Riv.	1	232	187	196	998	527	471	93	90	104	2
110	Deokali Mustaqil		1	147	14	21	108	51	57	...	...	8	1
111	Sipah	Riv.	...	283	Un-inhabited								
112	Har Raipur	Riv.	1	1,316	16	16	141	70	71	...	...	14	...
113	Garhgawan	Riv.	1	1,686	35	40	242	126	116	21	21	23	...
114	Bairai		1	1,115	122	134	838	474	364	25	24	84	6
115	Imiliya Khurd	Riv.	1	2,523	24	34	109	69	40	12	4	9	1
116	Shahjahanpur	Riv.	2	2,928	124	143	867	467	400	69	68	154	6
117	Khairai	Riv.	1	956	54	60	342	175	167	37	44	40	2
118	Suhrapur Kalpi	Riv.	1	808	27	33	160	85	75	70	62	5	2
119	Harkhupur		1	1,040	36	38	227	115	112	27	27	23	6
120	Sarsela		1	1,081	137	150	939	507	432	90	81	222	6
121	Kuhna	Riv.	1	936	24	26	177	95	82	15	16	38	...
122	Saidpur		1	915	37	41	265	139	126	38	32	29	...
123	Bijapur		1	513	86	103	520	253	267	94	84	79	8
*124	Ghasiyarepur	R.	1	187	2	3	3	3	...	...	...	3	...
*125	Aghapur		...	238	Un-inhabited								
*126	Parbhawati		...	77	Un-inhabited								
*127	Lohamandi		...	97	Un-inhabited								
*128	Tari Bulda Diwara		...										
	TOTAL OF MAHEWA BLOCK		**105**	**133,427**	**8,032**	**9,452**	**53,825**	**28,539**	**25,286**	**5,696**	**5,158**	**8,142**	**780**
					KADAURA BLOCK								
*129	Alampur		1	690	32	36	88	61	27	24	13	25	2
*130	Ahmadpur		...	558	Un-inhabited								
*131	Langarpur		...	687	un-inhabited								
132	Chak Lohamandi		...	130	Un-inhabited								
133	Jolhupur	R	1	1,142	95	97	585	303	282	150	160	78	17

*Partly included in the town Kalpi M.B.

DIRECTORY

RURAL

Total Workers (I—IX)		WORKERS I		II		III		IV		V		VI		VII		VIII		IX		NON-WORKERS X		Serial No.
M	F	M	F	M	F	M	F	M	F	M	F	M	F	M	F	M	F	M	F	M	F	
14	15	16	17	18	19	20	21	22	23	24	25	26	27	28	29	30	31	32	33	34	35	1
99	15	95	14	2	...	...	...	...	...	...	...	...	...	1	...	...	...	1	1	58	107	91
										Un-inhabited												92
219	155	136	115	24	37	2	...	6	...	...	...	2	...	3	...	1	...	45	3	117	185	93
										Un-inhabited												94
576	91	537	82	23	7	...	...	...	...	2	...	...	...	3	...	1	...	10	2	420	752	95
										Un-inhabited												96
										Un-inhabited												97
171	123	139	96	25	26	...	...	3	...	...	...	...	...	...	...	...	...	4	1	103	131	98
17	10	10	9	...	...	...	...	...	...	...	...	...	...	...	...	...	...	7	1	11	12	99
254	113	238	112	...	...	...	...	3	...	...	...	...	...	...	...	...	...	13	1	157	211	100
65	51	63	50	1	1	...	...	1	...	...	...	...	...	...	...	...	...	...	...	61	57	101
										Un-inhabited												102
										Un-inhabited												103
1	...	1	...	...	...	...	...	...	...	...	...	...	...	...	...	...	...	...	...	...	...	104
										Un-inhabited												105
38	32	23	21	13	8	...	...	...	...	...	...	...	...	1	...	...	...	1	3	35	27	106
212	195	199	187	11	8	...	...	...	...	...	...	...	...	...	...	...	...	2	...	125	123	107
										Un-inhabited												108
295	77	214	71	50	4	...	1	...	...	1	...	...	...	2	...	3	...	25	1	232	394	109
30	3	24	1	6	...	...	...	...	...	...	...	...	...	...	...	...	...	...	2	21	54	110
										Un-inhabited												111
44	40	43	40	...	...	...	...	...	...	...	...	...	...	...	...	...	...	1	...	26	31	112
76	32	70	22	6	10	...	...	...	...	...	...	...	...	...	...	...	...	...	...	50	84	113
312	105	277	101	6	...	1	...	5	2	...	...	1	...	4	...	...	...	18	2	162	259	114
51	15	19	12	4	...	23	2	4	1	...	...	...	...	...	...	...	...	1	...	18	25	115
318	69	283	66	20	1	...	...	13	...	...	...	1	...	...	...	...	...	1	2	149	331	116
71	1	44	1	24	...	...	...	1	...	...	...	...	...	1	...	...	...	1	...	104	166	117
41	18	24	...	7	...	2	...	4	16	...	...	2	...	...	2	...	...	2	...	44	57	118
39	...	35	...	...	...	...	...	2	...	...	...	...	...	1	...	...	...	1	...	76	112	119
311	208	227	175	27	13	...	...	17	3	...	...	1	...	2	1	...	...	37	16	196	224	120
56	23	52	18	2	1	...	...	...	...	...	...	...	...	...	...	...	...	2	4	39	59	121
94	41	84	37	3	2	1	...	...	...	1	...	...	...	1	...	...	...	4	2	45	85	122
154	99	122	85	14	7	...	...	3	...	1	...	...	...	3	...	...	...	11	7	99	168	123
2	...	1	...	...	...	...	...	...	...	...	...	...	...	...	...	...	...	1	...	1	...	124
										Un-inhabited												125
										Un-inhabited												126
										Un-inhabited												127
																						128
17,645	**7,692**	**15,136**	**6,818**	**972**	**525**	**43**	**16**	**474**	**94**	**11**	**1**	**56**	...	**189**	**22**	**26**	...	**738**	**216**	**10,894**	**17,594**	
										KADAURA BLOCK												
44	10	2	...	...	...	17	2	13	6	...	...	1	2	7	...	1	...	3	...	17	17	129
										Un-inhabited												130
										Un-inhabited												131
										Un-inhabited												132
168	146	103	100	12	8	5	...	7	6	1	1	8	2	...	3	4	...	28	26	135	136	133

VILLAGE

KALPI TAHSIL

Serial No.	Name of Village (Notations for amenities)	Number of Hamlets	Area in acres	Occupied Residential Houses	Households	Total Population			Scheduled Castes		Literate and educated persons	
						P	M	F	M	F	M	F
1	2	3	4	5	6	7	8	9	10	11	12	13
134	Sultanpur Kalpi	1	674	12	14	74	43	31	...	...	6	2
135	Chhonk R, L.	1	2,663	244	262	1,577	839	738	394	354	267	57
136	Kashirampur R.	2	1,555	162	172	966	540	426	219	159	76	10
137	Usargaon R, Po.	1	3,181	299	299	1,619	873	746	296	278	326	81
138	Masgaon	1	2,247	130	148	954	511	443	173	182	170	42
139	Bardauli	1	653	90	90	453	221	232	37	41	92	11
140	Auranga	...	379				Un-inhabited					
141	Jataura	...	304				Un-inhabited					
142	Niwar	1	642	44	52	266	148	118	76	69	21	...
143	Loharigaon	1	2,025	103	103	629	331	298	138	122	65	7
144	Rayar Diwara Riv.	1	893	63	66	366	204	162	11	10	13	...
145	Dhamna	1	2,984	78	83	666	335	331	27	24	97	4
146	Jairampur R.	1	922	32	34	232	122	110	67	62	10	...
147	Surauli Diwara	...	307				Un-inhabited					
148	Surauli Mustaqil	1	2,363	41	46	329	168	161	13	11	33	6
149	Suraula	1	1,166	63	64	393	217	176	53	44	45	3
150	Balbhaddarpur	...	191				Un-inhabited					
151	Gulauli Diwara Mp, Po.	1	498	149	201	1,104	558	546	43	46	84	11
152	Gulauli Mustaqil	1	2,459	121	158	1,114	565	549	8	10	36	2
153	Lamsar R, Riv.	1	1,098	95	106	670	335	335	28	26	91	2
154	Barahi R.	1	515	76	83	555	279	276	71	63	57	7
155	Deopura R.	1	762	61	68	320	155	165	76	81	12	...
156	Tirahi	1	1,031	69	70	510	268	242	34	37	59	4
157	Bhadrekhi Riv, Po.	1	2,589	195	241	1,305	670	635	239	222	189	26
158	Ukasa Riv.	1	3,159	63	73	458	247	211	115	85	66	12
159	Ata R, Rly, L, Mp, Mcw, Po.	1	3,404	439	487	2,495	1,287	1,208	542	508	560	165
160	Kadipur	...	290				Un-inhabited					
161	Piprayan Po.	2	2,460	288	348	1,860	953	907	259	332	351	128
162	Bhabhua	1	1,212	43	48	220	122	98	13	10	24	1
163	Akorhi	1	1,261	46	50	353	181	172	49	43	43	9
164	Chamari Riv, Po.	1	3,396	130	159	756	408	348	163	134	179	61
165	Pandepur	1	677	19	20	102	50	52	...	...	3	...
166	Tagarepur	1	704	57	63	342	174	168	116	117	29	1
167	Sandi Po.	1	3,481	337	354	1,963	1,024	939	226	210	393	103
168	Kusmara	1	1,490	59	70	356	177	179	63	74	49	9
169	Bara	1	1,533	105	125	678	347	331	196	184	68	6
170	Itaura Mcw, Po.	1	1,880	98	119	628	314	314	198	179	64	8
171	Akbarpur L, Mp.	1	2,218	530	593	3,266	1,733	1,533	618	552	563	166
172	Garha	1	878	88	103	564	303	261	190	155	66	3
173	Matra	1	923	113	137	814	421	393	129	109	58	14
174	Kuwan Khera	1	981	56	69	377	207	170	50	40	33	2
175	Rajepur	...	875				Un-inhabited					
176	Dadupur	1	661	20	23	114	63	51	30	36	12	...
177	Kurahna Alamgir	1	3,693	234	269	1,454	766	688	291	290	214	37
178	Suruhtt	1	996	102	104	655	355	300	150	132	53	8

DIRECTORY

RURAL

Total Workers (I—IX)		WORKERS																		NON-WORKERS		Serial No.
		I		II		III		IV		V		VI		VII		VIII		IX		X		
M	F	M	F	M	F	M	F	M	F	M	F	M	F	M	F	M	F	M	F	M	F	
14	15	16	17	18	19	20	21	22	23	24	25	26	27	28	29	30	31	32	33	34	35	1
23	17	14	14	1	1	...	...	7	2	...	...	...	...	...	...	...	...	1	...	20	14	134
468	251	217	99	62	44	6	12	46	26	1	1	46	11	12	3	7	...	71	55	371	487	135
310	38	244	23	59	13	...	...	3	...	...	...	...	...	1	...	...	...	3	2	230	388	136
490	184	301	146	94	7	...	...	3	4	...	...	12	...	8	1	9	1	63	25	383	562	137
306	124	238	90	37	20	...	...	8	3	...	...	...	...	7	1	1	...	15	10	205	319	138
138	124	130	120	...	...	...	...	2	...	...	...	...	...	...	...	...	...	6	4	83	108	139
										Un-inhabited												140
										Un-inhabited												141
92	72	77	67	1	...	...	...	...	...	...	...	...	...	1	...	...	...	13	5	56	46	142
196	139	173	126	...	...	...	...	2	...	...	...	1	...	2	...	...	...	18	13	135	159	143
128	39	100	31	...	...	...	...	4	...	...	...	...	...	...	...	...	...	24	8	76	123	144
184	136	174	134	3	2	1	...	...	...	2	...	...	...	...	...	...	...	4	...	151	195	145
73	46	65	44	3	1	...	...	2	...	...	...	...	...	...	...	...	...	3	1	49	64	146
										Un-inhabited												147
92	66	81	59	...	...	...	...	...	...	...	...	...	...	...	...	2	...	9	7	76	95	148
131	85	121	80	...	...	...	...	...	...	...	...	...	...	1	...	...	...	9	5	86	91	149
										Un-inhabited												150
337	216	274	193	11	1	...	1	12	3	4	1	2	...	10	4	...	...	24	13	221	330	151
376	207	303	169	16	6	3	...	...	...	...	...	...	...	...	...	...	...	54	32	189	342	152
218	117	203	116	2	1	...	...	5	...	...	...	...	...	1	...	1	...	6	...	117	218	153
151	129	137	120	...	...	...	...	...	...	...	...	...	...	1	...	...	...	13	9	128	147	154
109	83	97	72	...	...	...	...	1	...	...	...	..	...	...	...	...	...	11	11	46	82	155
145	97	139	92	4	5	...	...	1	...	...	...	...	...	...	...	...	...	1	...	123	145	156
373	185	250	149	37	15	3	...	23	4	2	...	1	..	23	5	1	...	33	12	297	450	157
147	91	130	89	15	2	...	...	...	...	2	...	...	...	...	...	...	...	...	...	100	120	158
756	257	344	177	115	48	11	...	44	3	20	...	14	...	36	1	18	1	154	27	531	951	159
										Un-inhabited												160
559	226	398	164	65	43	10	3	19	2	1	1	1	...	6	2	1	...	58	11	394	681	161
74	...	62	...	12	...	...	...	...	...	...	...	...	...	...	...	...	...	...	...	48	98	162
106	16	65	5	37	11	...	...	1	...	...	...	...	...	1	...	...	...	2	...	75	156	163
235	106	142	73	57	32	20	1	1	...	...	...	...	...	5	...	5	...	5	...	173	242	164
31	22	27	19	4	3	...	...	...	...	...	...	...	...	...	...	...	...	...	...	19	30	165
106	89	81	72	21	17	...	...	...	...	1	...	...	...	1	...	...	...	2	...	68	79	166
580	228	356	108	166	120	1	...	25	...	6	...	...	...	10	...	...	...	16	...	444	711	167
103	68	69	58	9	5	2	...	11	1	...	...	...	...	2	...	...	...	10	4	74	111	168
212	35	145	20	46	8	...	...	10	...	1	...	...	...	2	2	...	...	8	5	135	296	169
190	152	116	99	2	2	...	...	3	1	...	...	...	...	...	...	...	...	69	50	124	162	170
1,049	244	615	120	112	33	1	...	91	5	17	1	3	...	35	6	...	...	175	79	684	1,289	171
179	119	136	111	2	3	1	...	12	1	3	...	...	...	5	...	...	...	20	4	124	142	172
257	175	205	159	11	5	...	...	9	2	...	...	1	...	...	...	2	...	29	9	164	218	173
125	90	108	80	13	10	...	...	2	...	...	...	...	...	2	...	...	...	...	...	82	80	174
										Un-inhabited												175
42	...	29	...	...	...	...	...	...	...	...	...	...	...	...	...	...	...	13	...	21	51	176
467	180	310	124	47	36	...	1	9	...	6	1	...	...	8	2	...	...	87	16	299	508	177
192	98	160	85	5	...	1	...	1	...	1	1	...	...	...	...	...	...	24	12	163	202	178

VILLAGE

KALPI TAHSIL

Serial No.	Name of Village (Notations for amenities)	Number of Hamlets	Area in acres	Occupied Residential Houses	Households	Total Population			Scheduled Castes		Literate and educated persons	
						P	M	F	M	F	M	F
1	2	3	4	5	6	7	8	9	10	11	12	13
179	Dashahri	1	732	63	66	372	194	178	48	51	18	2
180	Mudarolarpur	1	1,108	49	58	330	167	163	...	...	40	6
181	Moharia	1	878	41	46	250	128	122	4	5	5	...
182	Mabai Anir	1	489	82	115	678	366	312	89	92	15	...
183	Sondhi	1	1,452	19	26	151	91	60	39	24	29	6
184	Taharpur	2	1,432	61	66	377	195	182	34	35	71	21
185	Itaura	1	1,097	83	100	482	249	233	62	53	68	14
186	Nasibapur	1	1,125	73	73	379	185	194	58	56	38	3
187	Parosa	1	1,552	97	112	534	263	271	90	96	40	8
188	Hansa	2	2,159	102	113	618	322	296	161	156	35	2
189	Kathapurwa	1	885	94	112	579	295	284	149	151	72	8
190	Babina R, L, Po.	1	4,276	502	574	2,689	1,408	1,281	482	445	382	68
191	Farhampur	1	302	16	16	84	37	47	29	38	7	...
192	Bagi R, Mp.	2	3,410	316	337	1,528	796	732	235	216	196	20
193	Sabatpur R.	1	553	23	23	124	73	51	...	...	5	...
194	Abhirwa	1	982	56	56	310	179	131	23	14	57	1
195	Pali Riv.	1	1,699	71	86	432	218	214	70	85	49	12
196	Alipur	1	1,408	51	59	309	163	146	45	26	32	2
197	Rela	1	2,010	65	79	499	274	225	49	42	45	...
198	Manjhwar	1	539	50	54	277	143	134	52	59	20	...
199	Ikona Riv.	1	3,172	86	95	521	283	238	40	30	42	5
200	Harchandpur Po.	1	677	206	228	1,205	618	587	293	281	155	51
201	Gohana	1	860	38	38	204	111	93	2	...	18	3
202	Lodhipur	1	828	49	49	310	156	154	16	15	20	...
203	Jamrehi	1	860	73	73	398	216	182	136	127	21	...
204	Jakasia	4	2,599	102	103	591	327	264	68	64	37	5
205	Kusmara	1	1,977	161	161	870	435	435	...	...	28	2
206	Matauta	...	516				Un-inhabited					
207	Udanpur Mcw, Po.	1	1,471	143	165	767	383	384	77	80	87	12
208	Khutamile R.	1	1,549	85	112	561	303	258	80	66	70	13
209	Jaura Khera	1	1,048	109	135	777	404	373	107	111	173	14
210	Imiliya Buzurg Po.	1	1,791	197	232	1,125	587	538	188	161	146	46
211	Amisa	1	812	64	72	470	247	223	49	39	49	1
212	Sunhata Riv.	1	1,719	98	100	660	348	312	72	59	33	1
213	Kutra Hamirpur	...	933				Un-inhabited					
214	Kahta Hamirpur Riv.	1	2,362	105	152	800	443	357	135	103	98	9
215	Karanchandpur	1	1,673	143	178	977	499	478	118	121	39	6
216	Barkhera R, Po.	1	835	68	83	529	279	250	110	85	50	2
217	Sujanpur	1	512	15	19	122	64	58	...	...	4	...
218	Mawai L.	2	1,723	109	133	719	392	327	211	202	96	8
219	Dhamni Khurd	...	501									
220	Parasan Riv, Mp, Mcw, Po.	6	10,901	488	646	3,428	1,845	1,583	303	287	489	46
221	Garrehi	1	1,685	99	109	684	363	321	136	124	121	26
222	Rasulpur	1	745	34	38	232	126	106	15	15	41	3
223	Kadaura (T. A.) R, Rly, Hos. Mcw, H, Po.	5	2,414	615	704	3,626	1,932	1,694	416	392	758	321

DIRECTORY

RURAL

Total Workers (I—IX)		WORKERS																NON-WORKERS		Serial No.
		I		II		III		IV		V		VI		VII		VIII		IX		X		
M	F	M	F	M	F	M	F	M	F	M	F	M	F	M	F	M	F	M	F	M	F	
14	15	16	17	18	19	20	21	22	23	24	25	26	27	28	29	30	31	32	33	34	35	1
130	80	108	70	1	...	...	...	7	...	...	...	...	...	...	...	...	...	14	10	64	98	179
95	102	83	91	11	11	...	...	...	...	...	...	...	...	...	...	...	...	1	...	72	61	180
88	20	73	10	15	10	...	...	...	...	...	...	...	...	...	...	...	...	...	...	40	102	181
253	171	228	159	17	10	...	...	4	1	...	...	...	...	3	...	...	...	1	1	113	141	182
54	19	37	10	15	8	...	...	...	...	...	...	...	...	...	...	...	...	2	1	37	41	183
102	38	75	32	13	3	...	...	...	...	...	...	...	...	4	...	...	...	10	3	93	144	184
155	99	115	68	32	28	...	...	4	2	...	...	...	...	4	...	...	...	...	1	94	134	185
118	9	72	2	34	2	...	...	...	...	...	...	...	...	1	...	...	...	11	5	67	185	186
161	124	113	87	37	33	...	...	3	2	...	...	...	...	4	...	...	...	4	2	102	147	187
199	164	173	145	20	19	...	...	4	...	...	...	...	...	1	...	...	...	1	...	123	132	188
172	120	115	72	47	45	...	...	6	3	...	...	...	...	2	...	...	...	2	...	123	164	189
836	54	473	23	286	17	1	...	30	1	3	...	2	...	5	...	...	...	36	13	572	1,227	190
24	1	22	...	2	1	...	...	...	...	...	...	...	...	...	...	...	...	...	...	13	46	191
485	212	289	152	53	29	2	...	37	3	1	...	18	...	11	2	...	...	74	26	311	520	192
39	25	33	23	2	1	...	...	1	...	...	...	...	...	3	1	...	...	...	...	34	26	193
120	87	107	79	7	...	...	...	1	...	...	...	...	...	1	...	...	...	4	8	59	44	194
137	133	116	116	9	...	1	...	1	...	...	1	1	...	...	...	...	...	9	16	81	81	195
93	19	75	19	12	...	1	...	2	...	...	...	...	...	1	...	...	...	2	...	70	127	196
160	60	146	59	8	1	1	...	...	...	3	...	...	...	...	...	...	...	2	...	114	165	197
77	30	48	28	20	2	1	...	1	...	1	...	...	...	1	...	...	...	5	...	66	104	198
214	160	201	157	12	3	...	...	1	...	...	...	...	...	...	...	...	...	...	...	69	78	199
367	109	286	104	37	1	1	...	18	1	...	...	1	...	4	...	1	...	19	3	251	478	200
66	31	49	29	9	2	...	...	6	...	...	...	...	...	1	...	...	...	1	...	45	62	201
101	61	99	59	...	...	...	...	1	1	...	...	...	...	...	...	...	...	1	1	55	93	202
128	85	107	76	8	3	...	...	1	...	...	...	...	...	...	...	...	...	12	6	88	97	203
200	137	181	135	13	2	...	...	1	...	...	...	...	...	1	...	...	...	4	...	127	127	204
229	31	184	20	38	10	...	...	6	1	...	...	...	...	1	...	...	...	...	...	206	404	205
										Un-inhabited												206
245	28	143	11	20	7	...	...	40	2	...	...	2	...	4	...	1	...	35	8	138	356	207
198	56	133	53	24	...	...	...	14	1	...	...	...	...	2	...	...	...	25	2	105	202	208
238	228	97	4	132	224	...	...	5	...	...	...	1	...	...	...	...	...	3	...	166	145	209
367	211	231	131	94	64	...	...	13	4	...	1	...	...	5	1	2	...	22	10	220	327	210
146	51	118	44	27	7	...	...	1	...	...	...	...	...	...	...	...	...	...	...	101	172	211
195	151	151	127	23	20	8	...	...	...	5	...	...	...	3	...	...	...	5	4	153	161	212
										Un-inhabited												213
290	194	203	138	34	25	1	...	32	17	...	...	1	...	2	1	...	...	17	13	153	163	214
309	27	266	21	40	6	...	...	1	...	...	...	...	...	...	...	...	...	2	...	190	451	215
159	51	140	40	8	11	...	...	...	...	1	...	1	...	...	...	...	...	9	...	120	199	216
34	9	31	9	3	...	...	...	...	...	...	...	...	...	...	...	...	...	...	...	30	49	217
221	68	191	54	17	12	...	1	...	...	3	...	...	...	1	...	...	...	9	1	171	259	218
										Un-inhabited												219
1,108	264	875	234	129	8	1	...	31	...	...	...	...	...	10	2	1	...	61	20	737	1,319	220
215	49	180	42	12	1	...	...	5	...	...	...	...	...	6	1	...	...	12	5	148	272	221
80	12	78	12	...	...	...	...	...	...	...	...	...	...	...	...	...	...	2	...	46	94	222
1,049	214	346	76	201	64	18	...	144	40	15	3	41	4	83	4	14	...	187	23	883	1,480	223

VILLAGE

KALPI TAHSIL

Serial No.	Name of Village (Notations for amenities)		Number of Hamlets	Area in acres	Occupied Residential Houses	Households	Total Population			Scheduled Castes		Literate and educated persons	
							P	M	F	M	F	M	F
1	2		3	4	5	6	7	8	9	10	11	12	13
*224	Bamhauri												
225	Margayan	Po.	1	5,464	385	444	2.021	1,056	965	428	409	307	64
226	Naka		1	1,715	87	94	483	250	233	81	76	66	6
227	Pandora		1	1,338	60	78	357	180	177	96	93	47	19
228	Chatela		1	3,798	366	458	2,215	1,140	1,075	288	255	209	23
229	Sajehra		1	551	35	38	185	104	81	60	49	2	2
230	Ukurwa		1	428	37	44	184	96	88	26	30	21	...
231	Kana Khera		1	2,703	108	131	662	355	307	159	138	68	11
232	Nagwan		1	1,684	43	50	289	156	133	43	43	21	2
233	Chandarsi	Riv.	1	843	122	152	783	407	376	170	164	105	7
234	Baragaon	Riv.	2	4,145	249	287	1,402	731	671	244	233	132	11
235	Bhendi	Riv, Po.	1	3,480	191	218	1,238	675	563	195	168	105	2
236	Pathrehta	Riv.	1	1,760	79	82	595	306	289	14	8	46	1
237	Shamshi	Riv.	1	587	26	26	181	94	87	94	87	4	...
238	Hajipur Salaiya		...	1,191									
239	Basrehi		1	1,032	97	97	629	309	320	15	10	65	4
240	Chirpura		...	235									
241	Keotra	Riv.	1	482	17	21	113	62	51	...	...	7	...
242	Hemanpura	Riv.	1	718	35	36	258	135	123	...	...	23	...
	TOTAL OF KADAURA BLOCK		**118**	**175,585**	**12,019**	**13,759**	**74,403**	**39,041**	**35.362**	**11,779**	**10,973**	**9,707**	**1,926**
	TOTAL OF KALPI TAHSIL		**223**	**309,012**	**20,051**	**23,211**	**128,228**	**67,580**	**60,648**	**17,475**	**16,131**	**17,849**	**2,706**

Note—The rural area of the Tahsil Kalpi given in table A-I is 487·4 sq. miles i. e., 311,936 acres. The village-wise areas in the Directory are as reported by the Tahsildar, while the rural area of the Tahsil in Table A-I has been derived by deducting the sum of urban areas from the total revised area figures of the Tahsil furnished by the Board of Revenue, U.P.

*Partly included in the rural Town Area Kadaura (code no. 223)

DIRECTORY

RURAL

Total Workers (I—IX)		WORKERS																		NON-WORKERS		Serial No.
		I		II		III		IV		V		VI		VII		VIII		IX		X		
M	F	M	F	M	F	M	F	M	F	M	F	M	F	M	F	M	F	M	F	M	F	
14	15	16	17	18	19	20	21	22	23	24	25	26	27	28	29	30	31	32	33	34	35	1
									Un-inhabited													224
662	301	389	141	211	134	...	3	38	18	1	...	2	...	9	...	...	...	2	5	394	664	225
141	8	114	7	6	...	...	...	1	...	...	...	...	...	1	...	...	...	19	1	109	225	226
96	28	64	14	15	12	...	...	7	2	...	...	...	...	1	...	...	...	9	...	84	148	227
696	55	466	15	147	24	2	...	38	2	...	1	...	...	12	...	...	...	31	13	444	1,020	228
60	8	44	4	13	2	...	...	...	...	...	...	...	...	...	...	...	...	3	2	44	73	229
58	13	41	5	9	4	...	...	1	...	1	...	...	...	1	...	...	...	5	4	38	75	230
196	111	165	93	...	...	...	...	4	...	...	...	...	...	2	...	...	...	25	18	159	196	231
91	55	67	44	15	10	1	...	4	...	...	...	...	...	5	1	...	...	2	...	65	78	232
250	181	177	126	53	44	...	1	3	1	...	...	...	...	5	2	...	...	12	7	157	195	233
398	89	215	49	142	39	...	...	23	...	...	...	...	...	5	...	...	...	13	1	333	582	234
411	69	261	2	134	66	...	...	6	1	...	...	...	...	3	...	...	...	7	...	264	494	235
197	7	125	1	2	...	...	1	52	4	...	...	...	...	2	...	...	...	16	1	109	282	236
43	25	38	1	1	...	...	...	...	21	...	...	...	...	...	...	...	...	4	3	51	62	237
									Un-inhabited													238
191	21	160	2	12	14	...	...	5	3	1	...	...	...	...	...	...	...	13	2	188	299	239
									Un-inhabited													240
30	...	15	...	12	...	...	...	2	...	...	...	...	...	1	...	...	...	...	...	32	51	241
75	3	50	...	12	1	...	...	8	...	...	...	...	...	...	...	...	...	5	2	60	120	242
23,214	**9,475**	**16,123**	**6,932**	**3,387**	**1,542**	**121**	**26**	**990**	**200**	**103**	**13**	**160**	**19**	**395**	**45**	**71**	**2**	**1,864**	**696**	**15,827**	**25,887**	
40,859	**17,167**	**31,259**	**13,750**	**4,359**	**2,067**	**164**	**42**	**1,464**	**294**	**114**	**14**	**216**	**19**	**584**	**67**	**97**	**2**	**2,602**	**912**	**26,721**	**43,481**	

VILLAGE

KALPI TAHSIL

Serial No.	Ward/Mohalla Enumerator's Block	*Area in Sq. miles/ Sq. Km.	Occupied Residential Houses	Households	Total Population			Scheduled castes		Literate and educated persons	
					P	M	F	M	F	M	F
1	2	3	4	5	6	7	8	9	10	11	12
	BLOCKS:—										
1	1		79	85	435	238	197	46	34	97	30
2	2		137	160	650	373	277	142	111	201	74
3	3		96	119	543	276	267	21	25	176	112
4	4		89	98	487	264	223	23	24	162	80
5	5		248	266	850	444	406	71	60	241	99
6	6		153	172	768	408	360	11	4	250	180
7	7		119	131	689	388	301	38	15	200	84
8	8		87	91	542	284	258	36	31	181	100
9	9		102	112	595	305	290	...	...	165	79
10	10		100	106	603	311	292	266	245	88	16
11	11		126	142	843	459	384	85	72	212	63
12	12		110	136	755	412	343	49	31	196	122
13	13		88	103	556	273	283	70	69	155	92
14	14		94	114	605	308	297	98	101	127	169
15	15		95	124	676	365	311	79	68	157	42
16	16		171	199	827	485	342	52	40	333	173
17	17		79	85	581	286	295	53	46	126	44
18	18		54	57	355	183	172	...	...	69	46
19	19		74	81	584	287	297	...	...	181	123
20	20		99	103	547	293	254	115	110	99	21
21	21		93	99	531	287	244	155	132	97	21
22	22		96	101	631	331	300	74	63	115	65
23	23		86	96	478	250	228	189	170	91	14
24	24		115	118	802	428	374	1	...	223	121
25	25		55	57	352	181	171	...	...	97	52
26	26		83	91	596	302	294	3	1	135	92
27	27		91	99	619	326	293	...	...	207	148
28	28		123	135	778	395	383	13	11	236	134
TOTAL OF KALPI M. B.		**1·52/3·94**	**2,942**	**3,280**	**17,278**	**9,142**	**8,136**	**1,690**	**1,463**	**4,617**	**2,396**

*Ward/Mohalla/Enumerator's Blockwise area figures not available

DIRECTORY

URBAN

Total Workers (I—IX)		WORKERS																NON-WORKERS		Serial No.
		I		II		III		IV		V		VI		VII		VIII		IX		X		
M	F	M	F	M	F	M	F	M	F	M	F	M	F	M	F	M	F	M	F	M	F	
13	14	15	16	17	18	19	20	21	22	23	24	25	26	27	28	29	30	31	32	33	34	1
125	35	45	5	2	...	...	...	20	2	5	...	...	...	5	16	7	...	41	12	113	162	1
221	10	4	...	...	...	3	...	19	4	7	...	1	..	30	...	38	...	119	6	152	267	2
139	7	12	...	...	...	2	...	14	1	5	2	1	...	34	...	11	...	60	4	137	260	3
132	18	6	1	...	...	...	...	31	11	...	...	1	...	37	2	7	...	50	4	132	205	4
209	25	11	1	...	...	...	...	33	13	5	1	2	...	48	3	10	...	100	7	235	381	5
213	17	17	2	...	...	...	...	29	2	8	1	...	...	48	5	18	...	93	7	195	343	6
189	13	9	...	...	...	2	1	11	1	12	3	2	...	51	2	7	...	95	6	199	288	7
133	9	4	...	...	...	...	...	9	1	10	...	5	...	30	2	11	...	64	6	151	249	8
156	4	3	...	...	...	...	...	46	1	5	...	6	...	33	2	15	...	48	1	149	286	9
152	59	5	2	...	...	3	...	21	1	10	...	10	3	18	8	3	...	82	45	159	233	10
218	5	3	1	...	...	5	...	28	1	15	...	36	...	52	...	19	...	60	3	241	379	11
209	10	...	...	...	...	...	...	20	1	28	4	55	1	53	...	10	...	43	4	203	333	12
155	31	6	1	1	...	...	...	66	17	18	...	2	...	20	2	8	...	34	11	118	252	13
183	21	3	...	...	...	...	...	35	2	4	...	...	...	54	...	23	...	64	19	125	276	14
195	12	16	2	1	...	...	...	66	6	3	...	13	2	17	1	22	...	57	1	170	299	15
279	19	7	4	...	...	...	...	65	7	8	1	...	...	96	4	9	...	94	3	206	323	16
171	...	1	...	...	...	...	...	18	...	21	...	25	...	65	...	6	...	35	...	115	295	17
94	4	...	...	...	...	...	...	17	...	9	...	6	...	32	2	3	1	27	1	89	168	18
163	3	7	...	1	...	...	...	13	...	29	...	13	...	55	1	3	...	42	2	124	294	19
151	5	2	...	...	...	...	...	18	2	16	...	16	...	41	1	7	...	51	2	142	249	20
157	20	...	...	...	...	2	...	35	2	6	...	6	...	15	...	19	...	74	18	130	224	21
159	11	1	...	...	...	1	...	24	...	33	...	2	...	28	1	20	...	50	10	172	289	22
138	31	3	...	...	...	...	...	52	...	4	...	1	...	7	...	24	...	47	31	112	197	23
224	28	22	1	1	1	...	...	39	7	7	...	2	...	48	4	37	...	68	15	204	346	24
94	1	7	...	...	...	...	...	35	...	3	...	7	...	15	...	11	...	16	1	87	170	25
159	8	1	...	...	...	2	...	7	5	6	1	6	...	51	...	54	...	32	2	143	286	26
156	3	7	...	...	...	...	...	22	...	10	...	2	...	64	...	7	...	44	3	170	290	27
204	9	11	1	...	...	...	...	82	3	1	...	1	...	45	...	18	...	46	5	191	374	28
4,778	**418**	**213**	**21**	**6**	**1**	**20**	**1**	**875**	**90**	**288**	**13**	**221**	**6**	**1,092**	**56**	**427**	**1**	**1,636**	**229**	**4,364**	**7,718**	

IV— List of Industrial Establishments

Number of Establishments classified by Minor Groups of Industrial Classification

Total :

200 (366) ; 202 (89) ; 205 (44) ; 207 (177) ; 209 (258) ; 220 (13) ; 231(56); 233(33); 235(86) 250 (18); 255 (5); 264 (8); 270 (54); 273 (65) ; 280 (6); 281 (31); 288 (8) ; 290 (2); 300 (5); 302 (8); 310 (26); 311 (54); 331 (4) ; 335 (1) ; 344 (9); 350 (100); 351 (33) ; 355 (11); 362 (40); 365 (9) ; 369 (120); 376 (9) ; 384 (12); 388 (10) ; 391 (2); 392 (14) ; 393 (87); 399 (216) ;

Rural :

200 (280); 202 (89); 205 (20); 207 (132); 209 (120); 220 (5); 231 (51) ; 235 (10) ; 250 (4) ; 255 (5) ; 264 (8) ; 270 (21) ; 273 (19) ; 281 (19) ; 288 (5) ; 300 (3) ; 302 (4) ; 310 (9) ; 311 (36) ; 350 (75) ; 351 (23) ; 355 (7); 362 (4); 365 (2) ; 369 (48) ; 376 (2) ; 384 (11) ; 388 (6) ; 392 (8) ; 393 (17) ; 399 (77) ;

Urban :

200 (86); 205 (24); 207 (45); 209 (138); 220 (8); 231 (5) ; 233 (33) ; 235 (76) ; 250 (14) ; 270 (33) ; 273 (46) ; 280 (6) ; 281 (12) ; 288 (3) ; 290 (2) ; 300 (2) ; 302 (4) ; 310 (17) ; 311 (18) ; 331 (4) ; 335 (1) ; 344 (9) ; 350 (25) ; 351 (10) ; 355 (4) ; 362 (36) ; 365 (7) ; 369 (72) ; 376 (7) ; 384 (1) ; 388 (4) ; 391 (2) ; 392 (6) ; 393 (70) ; 399 (139) ;

JALAUN TAHSIL

Total :

200 (133) ; 202 (24) ; 205 (11) ; 207 (66) ; 209 (78) ; 220 (1) ; 231 (19) ; 233 (30) ; 235 (1) ; 250 (8) ; 255 (2) ; 264 (3) ; 270 (26) ; 273 (1) ; 280 (2) ; 281 (13) ; 288 (2) ; 302 (1) ; 310 (10) ; 311 (3) ; 331 (1) ; 344 (6) ; 350 (52) ; 351 (20) ; 355 (1) ; 362 (12) ; 365 (2) ; 369 (35) ; 376 (2) ; 384 (8) ; 388 (1) ; 391 (1) ; 392 (7) ; 393 (24) ; 399 (94) ;

Rural :

200 (107) ; 202 (24) ; 205 (10) ; 207 (39) ; 209 (37) ; 231 (18) ; 250 (3) ; 255 (2) ; 264 (3); 270 (4) ; 281 (12); 288 (1) ; 310 (7); 350 (41) ; 351 (20) ; 369 (18) ; 384 (8) ; 392 (6) ; 393 (2) ; 399 (33) ;

Urban :

200 (26) ; 205 (1) ; 207 (27) ; 209 (41) ; 220 (1); 231 (1); 233 (30) ; 235 (1) ; 250 (5) ; 270 (22) ; 273 (1) ; 280 (2) ; 281 (1) ; 288 (1) ; 302 (1); 310 (3); 311 (3); 331 (1) ; 344 (6) ; 350 (11) ; 355 (1) ; 362(12); 365 (2) ; 369 (17) ; 376 (2) ; 388 (1) ; 391 (1) ; 392 (1) ; 393 (22) ; 399 (61) ;

Villages :

Sidhpura—200 (1) ; Lutaoli—200 (2) ; Jagamanpur— 200 (4) ; 202 (2) ; 207 (1) ; 209 (3) ; 310 (1) ; Bhitaura—392 (1) ; Majith— 200 (1) ; Dhamrehi—200 (1) ; 207 (1) ; 351 (2) ; 369 (1) ; Gohan—205 (1) ; 264 (1) , Kuisenda—200 (2); 202 (1); 207 (1); 351 (2) ; Madhogarh—200 (2) ; 207 (1) ; 209 (1) ; 281 (1) ; 310 (1) ; 369 (1) ; 384 (1) ; 399 (4) ; Harauli—200 (1) ; 207 (1) ; 255 (1) ; 264 (1) ; Kunwarpura Sihari—200 (2) ; 202 (1) ; 209 (1) ; 392 (1) ; Kailor— 200 (1) ; 207 (1) ; 231 (1) ; 350 (1) ; 351 (2) ; 393 (1) ; Supa-Nunaicha—200 (2) ; 264 (1) ; 350 (2) ; 369 (2) ; Gopalpura—200 (2) ; 202 (1) ; 207 (1) ; 255 (1) ; 384 (1) ; Sirsadogarhi—200 (1) ; 351 (2) ; 399 (3) ; Amkhera—200 (4) ; 202 (1) ; 207 (1) ; 231 (1) ; Chaki— 200 (2) ; 270 (1) ; 310 (1) ; 350 (1) ; 369 (1) ; 399 (1) ; Mirzapur— 200 (3) ; 384 (1) ; Sarawan —200 (2) ; 350 (1) ; 392 (1) ; Jaitpura— 200 (1) ; 207 (1) ; 350 (1) ; Bhaupur—200 (2) ; 202 (1) ; Hadrukh— 200 (1) ; 209 (4) ; 231 (1) ; 369 (2) ; Daun—200 (2) ; Singtauli— 200 (3) ; 207 (1) ; 350 (1) ; Newada—200 (4) ; 207 (1) ; 231 (1) ; Inton—200 (3) ; 202 (1) ; 270 (1) ; 281 (1) ; 350 (3) ; 351 (2) ; 399 (3) ; Kirwaha—200 (3) ; Surauli Jalaun—207 (1) ; Kuthond—200 (4) ; 209 (5) ; 281 (1) ; 399 (1) ; Kuthila—200 (1) ; 207 (2) ; Vaoli— 200 (1) ; 202 (1) ; 350 (3) ; Sherpura—200 (1) ; 207 (2) ; 399 (1) ; Hajipur—200 (2) ; 207 (2) ; Bijuapur Mustaqil— 200 (2) ; Paren Mustaqil—200 (2) ; 202 (1) ; 205 (1) ; 231 (1) ; 350 (1) ; 351 (2) ; Romai Mustaqil—200 (2) ; 209 (1) ; 231 (1) ; 350 (2) ; 384 (1) ; Gajraura Mustaqil—200 (2) ; 202 (1) ; 209 (1) ; 281 (1) ; 351 (1) ; 384 (1) ; 392 (1) ; 399 (1) ; Harshankerpur Mustaqil—200 (2) ; 205 (1) ; 231 (1) ; 281 (1) , 310 (1); 369 (1); Chauth—200 (2) ; 202 (1) ; 207 (2) ; 209 (1) ; 250 (1) ; 281 (1) ; 369 (4) ; 384 (1) ; 399 (1) ; Lohai Diwara— 200 (2) ; 202 (1) ; 231 (2) ; 310 (1) ; 350 (2) ; Jakha—200 (1) ; 205 (1) ; 351 (1) ; 399 (1) ; Naureapur—200 (1) ; 202 (1) ; 207 (3) ; 209 (2) ; 231 (1) ; Sirsa Kalar—200 (1) ; 250 (1) ; 369 (1) ; 384 (1); 392 (1) ; Itahiya—200 (1) ; 202 (1) ; 205 (1) ; 231 (1) ; Kashipura— 200 (2) ; 207 (2) ; 209 (4) ; 231 (2) ; 281 (1) ; 399 (1) ; Jagnewa— 200 (2) ; 202 (1) ; 207 (3) ; 209 (1) ; 281 (3) ; 369 (2) ; 399 (1) ; Aurekhi —200 (1) ; 205 (1) ; 209 (1) ; 231 (1) ; 350 (3) ; 351 (1) ; Daman— 200 (1) ; 202 (1) ; 207 (2) ; 209 (2) ; 250 (1) ; 350 (1) ; 399 (2) ; Sikri Raja—231 (2); 310 (1); Hatheri—200 (1); 202 (1); 205 (1); 209 (2); 369 (2) ; 384 (1) ; 392 (1) ; Sahlabad—200 (3) ; 209 (1) ; 231 (2) ; Sudhar—200 (1) ; 202 (1) ; 205 (1) ; 209 (1) ; Chhani Khas—200 (1) ; 202 (1) ; 207 (2) ; 209 (2) ; 350 (3) ; 351 (1) ; Khanuan—200 (1) ; 202 (1) ; 205 (1) ; 369 (1) ; 393 (1) ; 399 (4) ; Dhantauli—200 (2) ;

Number of Establishments classified by Minor Groups of Industrial Classification—*Contd.*

207(1) ; 209 (2) ; 310 (1) ; 351 (1) ; 399 (2) ; Dhanaura—200 (2); 202 (1) ; 205 (1) ; 350 (2) ; 399 (2) ; Kharra—200 (1) ; 350 (1); Rura Malloo—200 (1) ; Paharpura—200 (2) ; 207 (4) ; 288 (1) ; 350 (2) ; 399 (1) ; Lona—200 (2) ; 281 (2) ; 350 (2) ; 351 (2) ; Bhitaura—200 (2) ; 207 (1) ; 350 (1) ; Hardoi Raja—200 (2) ; 202 (2) ; 207 (1) ; 209 (2) ; 350 (2) ; 399 (2) ; Kusmara—270 (2) ; 350 (5) ; 351 (1) ; 399 (2) ; Urgaon—200 (1) ; 350 (1) ;

Town :

JALAUN MUNICIPAL BOARD

Block No. 1 —200 (10) ; 207 (6); 209 (2); 231 (1) ;270 (8) ; 350 (3) ; 362;-(1) 369 (5) ; 399 (1); Block No. 2 —200(2) ;207 (6); 209 (7) ; 302 (1) ; 365 (2) ; 399 (10) ; Block No. 3 —200 (1) ; 209 (9) ; 233 (8) ; 250 (3) ; 270 (7) ; 310 (3) ; 350 (1) ; 362 (1) ; 369 (2) ; 391 (1); 393 (1) ; 399 (5) ; Block No. 4 —200 (5) ; 205 (1) ; 207 (4) ; 220 (1) ; 233 (4) ; 270 (1) ; 344 (6) ; 350 (3) ; 355 (1) ; 362 (8) ; 399 (1) ; Block No. 5 —200 (2) ; 209 (16) ; 235 (1) ; 270 (1) ; 280 ; (2) ; 288 (1) ; 311 (2) ; 331 (1) ; 369 (5) ; 388 (1); 392 (1) ; 393 (20) ; 399 (20);Block No. 6 —200 (3) ; 207 (11) ; 233 (8) ; 250 (2) ; 311 (1) ; 350 (2) ; 362 (1) ; 376 (2) ; 399 (1) Block No. 7 —209 (1) ; 270 (4) ; 273 (1) ; 350 (1) ; 399 (20) ; Block No. 8 —200 (3) ; 209 (6) ; 233 (10) ; 270 (1) ; 281 (1) ; 350 (1) 362 (1) ; 369 (5);393 (1) ; 399 (3) ;

KONCH TAHSIL

Total :

200 (138) ; 202 (50) ; 205 (31) ; 207 (62) ; 209 (116) ; 220 (3) ; 231 (17) ; 233 (1) ; 235 (29) ; 250 (2) ; 255 (1); 264 (3) ; 270 (12) ; 273 (26) ; 280 (2) ; 281 (12) ; 288 (4) ; 300 (1) ; 302 (3) ; 310 (5) ; 311 (19) ; 331 (1) ; 344 (1) ; 350 (24) ; 351 (1) ; 355 (3) ; 362 (15) ; 365 (3) ; 369 (44) ; 376 (4) ; 384 (1) ; 388 (7) ; 392 (2) ; 393 (20) ; 399 (48) ;

Rural:

200 (114) ; 202 (50) ; 205 (10) ; 207 (60) ; 209 (50) ; 231 (16) ; 235 (4) ; 255 (1) ; 264 (3) ; 270 (8) ; 273 (6) ; 281 (4) ; 288 (3) ; 300 (1) ; 302 (2) ; 311 (17) ; 350 (16) ; 351 (1) ; 355 (2) ; 365 (1) ; 369 (2) ; 376 (2) ; 384 (1) ; 388 (6) ; 399 (8) ;

Urban:

200 (24) ; 205 (21) ; 207 (2) ; 209 (66) ; 220 (3) ; 231 (1) ; 233 (1) ; 235 (25) ; 250 (2) ; 270 (4) ; 273 (20) ; 280 (2) ; 281 (8) ; 288 (1) ; 302 (1) ; 310 (5) ; 311 (2) ; 331 (1) ; 344 (1) ; 350 (8); 355 (1) ; 362 (15) ; 365 (2) ; 369 (42) ; 376 (2) ; 388 (1) ; 392 (2) ; 393 (20) ; 399 (40) ;

Villages :

Manpura.—200 (1) ; 207 (1); Naoli—200 (2); 207 (2) ;311 (1) ; Parasni— 202 (2) ; 207 (4); 209 (1) ; 231 (1) ; 350 (2) , 369 (1) ; 376 (1) ; 384 (1) ; Jugrapura—200 (4) ; 202 (1) ; 207 (1) ; 209 (2) ; 311 (1) ; Gaderna—200 (2) ; 202 (2) ; 205 (1) ; 207 (1) ; 209(1) ; 376 (1) Kuthonda—200 (4) ; 202 (3) ; 207 (2) ; 209 (1) ; 311(1); Bangra—200 (2) ; 202 (1) ; 207 (1) ; 231 (1) ; 388 (1) ; Rura Sirsa—200 (2) ; 202 (2) ; 207 (1) ; 209 (1) ; 355 (2) ; Khaksis—200 (2) ; 202 (1); Keolari—200 (1) ; 202 (1) ; 207 (1) ; 209 (1) ; 311 (2) ; Bhend—200 (4) ; 202 (1) ; 209 (1) ; Rawa—200 (1) ; 202 (2) ; 209 (1) ; 231 (2) ; Titra Khalipur Khet—200 (3) ; 202 (3) ; 207 (1) ; 209 (1) ; 311 (1) ; 369 (1) ; Gangthara 200 (2) ; 202 (2) ; 207 (1) ; 209 (1) ; 388 (1) ; Seoni Khurd—200 (2) ; 202 (2) ; 209 (1) ; 311 (1) ; 350 (1) ; Goberdhanpura—200 (2) ; 202 (1) ; 209 (1) ; 231 (1) ; 350 (2) ; 399 (1) ; Tajpura Sani—200 (2) ; 202 (1) ; 205 (1) ; 207 (1) ; 209 (1) ; 311 (1) ; Khera Benda—200 (2) ; 202 (2) ; 209 (1) ; 399 (1) ; Tumra—200 (2) ; 202 (3) ; 209 (1) ; 231 (1) ; 399 (1) ; Seoni Buzurg—200 (3) ; 202 (1) ; 209 (1) ; 311 (1) ; Akniwara —200 (2) ; 202 (2) ; 207 (1) ; 209 (1) 231 (1) ; Jara—200 (2) ; 202 (1) ; 207 (1) ; 209 (1) ; Adlispura—200 (4) ; 202 (1) ; 209 (2) ; 399 (1) ; Kanasi—202 (1); 231 (1) ; 311 (1); Pajoniyna—200 (9); 202 (2) ; 209 (1) ; Sikri—200 (2) ; 202 (1); 209 (3) ; 281 (1) ; 311 (1) ; 350 (1) ; Nadigaon—200 (2) ; 202 (1) ; 205 (1) ; 207 (2) ; 209 (5) ; 231 (1) ; 235 (1) ; 273 (2) ; 281 (2) ; 311 (4) ; 388 (2) ; Rajipura—200 (2) ; 207 (2) ; 209 (2) ; 231 (1) ; 264 (1) ; 270 (1) ; 281 (1) ; 302 (1) ; Arjunpura—200 (2) ; 202 (1) ; 205 (1) 207 (1) ; 209 (1) ; 270 (1) ; 302 (1) ; 311 (1) ; 351 (1) ; Baoli—200 (3) ; 207 (4) ; 209 (1) ; 231 (1) ; 270 (1) ; 300 (1) ; 399 (1) ; Kurcholi—200 (2) 207 (2) , 209 (1) ; 270 (1) ; Salaiya Khurd—200 (2) ; 202 (2) ; 205 (1) ; 207 (2) ; 209 (2) ; 255 (1) ; 365 (1) ; 399 (1) ; Mau—200 (4) ; 202 (1) ; 207 (3) ; 209 (3) ; 231 (1) ; Khutela 200 (2) ; 202 (1) ; 209 (1) ; 270 (1) ; Salaiya Buzurg—200 (3) ; 207 (1) ; 209 (1) ; 264 (1) ; Kailiya—200 (4) ; 202 (1) ; 207 (2) ; 209 (1) ; Kishanpura—200 (1) ; 207 (3) ; 209 (2) ; 231 (2) ; 235 (2) ; 273 (1) ; 388 (1) ; Kheri—200 (2) ; 202 (1) ; 205 (1) ; 207 (1) ; 209 (1) ; 273 (1) ; Pahar Gaon—200 (2) ; 202 (1) ; 207 (1) ; 209 (1) ; 264 (1) ; 350 (2) ; 399 (1) ; Nari—200 (1) ; 207 (1) ; Kamina—200 (2) ; 202 (1) ; 205 (1) ; 207 (1) ; Bohra—200 (4) ; 207 (2) ; 288 (1) ; 388 (1) ; Imlori—200 (1) ; 205 (1) ; 207 (1) ; 209 (1) ; 273 (1) ; 288 (2) ; 399 (1) ; Paretha—200 (2) ; 207 (1) ; 231 (1) ; 270 (1) ; Darhi—200 (2) ; 205 (1) ; 207 (3) ; 209 (1) ; 350 (2) ; Sami—200 (1) , 207 (1) ; Kudra Buzurg—200 (3) ; 202 (1) ; 205 (1) ; 350 (6) ; Gaindoli—200 (1) ; 207 (3) ; 273 (1) ; Bhadeora—200 (2) ; 207 (2) ; 270 (2) ; 311 (1) ; Chamar Sena—200 (2) ; 207 (2) ; 209 (1) ; 231 (1) ; 235 (1) ;

Town :

KONCH MUNICIPAL BOARD

Block No. 1 —200 (2); 235 (10); 362 (5) ; 369 (2) ; Block No. 2 —209 (2) ; 220 (1) ; 273 (2) ; Block No. 3 —200 (2) ; 209 (1) ;

Number of Establishments classified by Minor Groups of Industrial Classification—*Contd.*

399 (3); Block No. 4 —200 (1); 209 (7); 235 (5); 273 (1) ; 311 (1); 369 (2) ; 393 (8) ; 399 (10) ; Block No. 5 —200 (2) ; 205 (7) ; 209 (11) ; 280 (1); 281 (2) ; 399 (1) ; Block No. 6 —209 (2) ; 273 (1) ; 281 (1) ; 288 (1) ; 311 (1) ; 369 (10) ; 393 (4) ; Block No. 7 —205 (5) ; 209 (2) ; 235 (2) ; 273 (1) ; 388 (1) ; 393 (3) ; 399 (6) ; Block No. 8 —200 (2) ; 209 (3) ; 273 (3) ; 369 (8) ; 393 (1) ; 399 (1) ; Block No. 9 —200 (2) ; 205 (2) ; 209 (1) ; 235 (1) ; 362 (2) ; 399 (5) ; Block No. 10 —200 (1) ; 207 (1) ; 235 (1) ; 369 (11) ; 393 (1) ; Block No. 12 —205 (7) ; 273 (1) ; 362 (2) ; 399 (2) ; Block No. 13 —220 (1) ; 231 (1) ; 350 (1) ; 399 (3) ; Block No. 16 —209 (1) ; 273 (2) ; 280 (1) ; 281 (1) ; 399 (1) ; Block No 17 — 200 (1) ; Block No. 18 —369 (6) ; Block No. 19 —200 (1) ; 209 (3); Block No. 20 —362 (3) ; Block No. 23 —200 (1) ; 209 (11) ; 273 (1) Block No. 24 —310 (3) ; Block No. 25 —200 (2) ; 209 (11) ; 273 (2) ; 350 (3) : 355 (1) ; Block No. 26.—200 (4) ; 207 (1) ; 209 (5) ; 235 (3) ; 273 (2) ; 392 (2) ; Block No. 27 —365 (1) ; 393 (1) ; Block No. 28 — 310 (2) ; 331 (1) ; 344 (1) ; Block No 30 —200 (1) ; 302 (1) ; 362 (2) ; Block No. 31 —220 (1) ; 235 (3) ; 250 (2) ; 273 (1) ; Block No. 32 — 209 (3) ; 281 (2) ; 350 (1) ; 376 (2) ; 393 (1) ; Block No. 33.—209 (1); 233 (1) ; Block No. 34 —200 (1) ; 209 (2) ; 270 (4) ; 273 (3) ; 350 (1) ; 362 (1) ; 399 (1) ; Block No. 35 —350 (2) ; 365 (1) ; 399 (7) ; Block No. 36 —200 (1) ; 281 (2) ; 393 (1) ;

ORAI TAHSIL

Total :

200 (43) ; 202 (13) ; 205 (1) ; 207 (16) ; 209 (24) ; 220 (3) ; 231 (11); 233 (1) ; 235 (36) ; 250 (6) ; 255 (1) ; 264 (1) ; 270 (6) ; 273 (18) ; 280 (1) ; 281 (4) ; 288 (2) ; 302 (1) ; 310 (8) ; 311 (2) ; 331 (1) ; 344 (1); 350 (9) ; 351 (11) ; 355 (1) ; 362 (1) ; 365 (1) ; 369 (25) . 376 (1); 384 (2) ; 388 (1) ; 392 (4) ; 393 (27) ; 399 (59) ;

Rural :

200 (17) ; 202 (13) ; 207 (1) ; 209 (1) ; 231 (9) ; 250 (1) ; 255 (1) ; 264 (1) ; 270 (1) ; 281 (2) ; 288 (1) ; 310 (2) ; 350 (8) ; 351 (1) ; 369 (13) ; 384 (1) ; 392 (2) ; 399 (25) ;

Urban:

200 (26) ; 205 (1) ; 207 (15) ; 209 (23) ; 220 (3) ; 231 (2) ; 233 (1) ; 235 (36) ; 250 (5) ; 270 (5) ; 273 (18) ; 280 (1) ; 281 (2) ; 288 (1) ; 302(1) ; 310 (6) ; 311 (2) ; 331 (1) ; 344 (1) ; 350 (1) ; 351 (10) ; 355 (1) ; 362 (1) ; 365 (1) ; 369 (12) ; 376 (1) ; 384 (1) ; 388 (1) ; 392 (2) ; 393 (27) ; 399 (34) ;

Villages

Jalaun—200 (1) ; 350 (2) ; 369 (2) ; Palti Ait—200 (1) ; 369 (2) ; 399 (2) ; Imilia—200 (1) ; 202 (1) ; 350 (2) ; 399 (4) ; Kharusa—200 (1) ; Akorhi—200 (1) ; 202 (1) ; 399 (2) ; Bardh—231 (2); 624 (1) ; 281 (1) ; 369 (2) ; 399 (3) ; Bhua—200 (1) ; 202 (1) ; 207 (1) ; 231(2) ; 369 (1) ; 392 (1) ; Baragaon—200 (1) ; 270 (1) ; 288 (1) ; 399 (5) ; Nunsai—200 (1) ; Somai—200 (1) ; 350 (3) ; 369 (2) ; Pachokhra— 200 (1) ; 281 (1) ; 369 (1) ; 399 (1) ; Dhaguwan-Kalan—200 (1) ; 202 (1) ; 209 (1) ; Ait—200 (1) ; 202 (1) ; 231 (2) ; 250 (1) ; 255 (1) ; 351 (1) ; 369 (1) ; 392 (1) ; Saidnagar—231 (1) ; Binora— 200 (1) ; Kotra— 200 (1) ; Barsar—200 (1) ; 202 (1) ; 231 (1) ; Goran—200 (2) ; 202 (1) ; Timron—231 (1) ; Jaisari Kalan—399 (4) ; Kusmiliya 202 (6) ; Gurha—310 (2) ; 350 (1) ; 369 (2) ; 384 (1) ; 399 (4) ;

Town :

ORAI MUNICIPAL BOARD

Block No. 1 —235 (2) ; 270 (2) ; 399 (1) ; Block No.2 — 200 (1) ; 209 (1) ; 399 (5) ; Block No. 4 —200 (1) ; 209 (1) ; 207 (1) ; Block No. 5 —200 (2) ; 235 (4) ; 250 (3) ; Block No. 7 — 209 (1) ; 270 (2) ; 273 (1) ; Block No. 11 —200 (1) ; 235 (5) ; 399 (2) Block No. 13 —250 (1) ; 351 (10) ; Block No 16 —200 (1) ; 209 (3) ; 235 (5) ; 331 (1) ; 376 (1) ; 384 (1) ; 399 (1) ; Block No. 18 —273 (2) ; 311 (1) ; Block No. 19 —200 (1) , 209 (1) ; 235 (10) ; 250 (1) ; 273 (2) ; 399 (1) ; Block No. 20 — 200 (1) ; 209 (2) ; Block No. 21.—200 (1) ; 235 (8) ; 399 (1) ; Block No. 22.—200 (1) ; 209 (1) ; 273 (2) ; Block No. 25 —209 (1) ; 235 (1) , 273 (1) ; 393 (1) ; 399 (3) ; Block No. 26 —209 (1) ; 273 (1) ; Block No. 27 —280 (1) ; 362 (1) ; 399 (3) ; Block No. 28 —200 (4) ; 209 (2) ; 399 (1) ; Block No. 29 —200 (3) ; 209 (3) ; Block No. 30 —200 (1) ; 235 (1) ; Block No. 31.—205 (1) ; Block No. 32 —200 (1) ; 273 (1) ; 393 (1) ; Block No. 34 —200 (5) ; 209 (1) ; 399 (2) ; Block No. 35.—209 (1) ; 273 (1) ; Block No. 36 — 207 (10) ; 209 (1) ; 231 (2) ; 281 (2) ; 310 (3) ; 369 (3) ; Block No. 37 —200 (1) ; 209 (1) ; 344 (1) ; 369 (4) ; 392 (2) ; Block No. 38 — 209 (1) ; 220 (3) ; 233 (1) ; 273 (4) ; 355 (1) ; 365 (1) ; 399 (3) ; Block No. 39 — 200 (1) ; 207 (5) ; 209 (1) ; 273 (3) ; 288 (1) ; 302 (1) ; 310 (3) ; 311 (1) ; 350 (1) ; 369 (5) ; 388 (1) ; 393 (25) ; 399 (11) ;

KALPI TAHSIL

Total :

200 (52) ; 202 (2) ; 205 (1) ; 207 (33) ; 209 (40) ; 220 (6) ; 231 (9) ; 233 (1) ; 235 (20) ; 250 (2) ; 255 (1) ; 264 (1) ; 270 (10) ; 273 (20); 280 (1) ; 281 (2) ; 290 (2) ; 300 (4) ; 302 (3) ; 310 (4) ; 311 (30) ; 331 (1) ; 335 (1) ; 344 (1) ; 350 (15) ; 351 (1) ; 355 (6) ; 362 (12) ; 365 (3) ; 369 (16) ; 376 (2) ; 384 (1) ; 388 (1) ; 391 (1) ; 392 (1); 393 (16) ; 399 (15) ;

Number of Establishments classified by Minor Groups of Industrial Classification—*Contd.*

Rural:

200 (42) ; 202 (2) ; 207 (32) ; 209 (32) ; 220 (5) ; 231 (8) ; 235 (6) ; 255 (1) ; 264 (1) ; 270 (8) ; 273 (13) ; 281 (1) ; 300 (2) ; 302 (2) ; 310 (1) ; 311 (19) ; 350 (10) ; 351 (1) ; 355 (5) ; 362 (4) ; 365 (1) ; 369 (15) ; 384 (1) ; 393 (15) ; 399 (11) ;

Urban :

200 (10) ; 205 (1) ; 207 (1) ; 209 (8) ; 220 (1) ; 231 (1) ; 233 (1) ; 235 (14) ; 250 (2) ; 270 (2) ; 273 (7) ; 280 (1) ; 281 (1) ; 290 (2) ; 300 (2) ; 302 (1) ; 310 (3) ; 311 (11) ; 331 (1) ; 335 (1) ; 344 (1) ; 350 (5) ; 355 (1) ; 362 (8) ; 365 (2) ; 369 (1) ; 376 (2) ; 388 (1) ; 391 (1) ; 392 (1) ; 393 (1); 399 (4) ;

Villages :

Manpur 200 (1) ; Damras—200 (1) ; Sarsai 200 (1) ; 207 (1) ; 209 (1) ; Churkhi—200 (1) ; 207 (1) ; Narhan Mustaqil—207 (1) ; Mahewa—300 (1) ; 393 (1) 399 (2) ; Binaura—200 (1) ; 202 (2) ; 207 (1) ; 273 (1); 350 (4); 369 (1); 393(1); Musmariya—200 (1); 207 (1); 273 (1); 369 (1) ;393 (1) ; Sikari Rahmanpur—200 (1); 273 (1) ; 300 (1); 311 (1) ; 369 (1) ; 393 (2) ; 399 (3) ; Bairai—200 (1) ; 207 (1) ; 209 (1) ; 399 (1) ; Khairai 200 (1) ; 209 (1) ; 311 (1) ; 393 (1); Suhrapur Kalpi—200 (1) ; Harkhupur—273 (1) ; Alampur—399 (1) ; Suraula—209 (1) ; 369 (2) ; Lamsar- 207 (1) ; 311 (2) ; 355 (2) ; 362 (2) ; 393 (1) ; 399 (1) ; Barahi- 200 (1) ; 207 (2) ; 231 (2) ; 235 (1) ; 311 (2) ; 362 (2) ; 369 (2) ; 393 (1) ; Tirahi—209 (1) ; 399 (1) ; Ata—200 (1) ; 207 (1) ; 209 (1) ; 235 (3) ; 270 (1) ; Piprayan—200 (1) ; 273 (1) ; Sandi—200 (1) ; 207 (2) ; 209 (1) ; 231 (2) ; 369 (1) ; Bara—311 (3) ; Itaura—209 (1) ; 207 (2) ; 355 (1) ; 393 (1) ; Akbarpur- 200 (1) ; 273 (1) ; 350 (1) ; Garha-200 (1) ; 207 (1) ; 209 (1) ; 270 (2) ; 281(1) ; 369(1) ;Itaura—273 (1) ; Kathapurwa—200 (1); 207 (1) ; 209 (3) ; 231 (1);Babina—200 (1) ; 220(2) ; Bagi—200 (1) ; 207 (1) ; 231 (3) ; 270 (3) ; Harchandpur—200 (1) ; 207 (2) ; 209 (1) ; 273 (1) ; Gohana—209 (1) ; 273 (1) ; Khutamile 200 (1) ; 209 (1) ; Jaura Khera— 200 (2) ; 209 (1) ; 311 (2) ; Imiliya Buzurg—200 (2) ; 209 (2) ; 273 (1) ; 311 (2) ; 350 (1) ; Sunhata—200 (1) ; 209 (1) ; 365 (1) ; Kahta Hamirpur— 200 (1) ; 207 (1) ; 209 (1) ; 270 (2) ; 273 (1) ; 302 (1) ; Karanchandpur— 200 (1) ; 207 (2) ; 209 (1) ; 273 (1) ; 310 (1) ; 311 (2) ; 351 (1) ; 369 (1) ; 384 (1) ; Parasan 200 (2) ; 207 (1) ; 209 (2) ; 220 (2) ; 255 (1) ; 369 (1) ; Garrehi—200 (1) ; 207 (1) ; 209 (1) ; 311 (1) ; Richhahra—200 (2) ; 207 (1) ; 209 (2) ; 235 (2) ; 273 (1) ; 302 (1) ; 311 (2) ; 350 (3) ; 369 (1) ; 393 (4) ; Margayan—200 (2) ; 207 (2) ; 209 (1) ; Baragaon—200 (2) ; 209 (1) ; 350 (1) ; 355 (2) ; 369 (1); 393 (3) ; Chatela—200 (2) ; 207 (2) ; 209 (1) ; 399 (1) ; Kana Khera—200(2) ; 207 (2) ; 209 (1) ; 220 (1) ; 264 (1); 369 (2) ; Bhendi—200 (1) ; 207 (3) ; 209 (2) ; 311 (1) ; 399 (1);

Town :

KALPI MUNICIPAL BOARD

Block No. 2 —200 (1) ; 233 (1) ; 235 (2) ; 335 (1) ; 362 (3) ; Block No. 5 —310 (1) ; 350 (2) ; 391 (1) ; 399 (1) ; Block No. 6 —200 (1) ; 235 (3) ; Block No. 7.—200 (1) ; 362 (2) ; 399 (1) ; Block No. 9 —235 (6) ; 350 (2) ; Block No. 11.—200 (1) ; 344 (1) ; Block No. 16 —200 (4) ; 209 (2) ; 273 (7) ; 280 (1) ; 281 (1) ; 290 (1) ; 302 (1) ; 311 (4) ; 362 (1) ; 388 (1) ; 392 (1) ; 393 (1) ; 399 (2) ; Block No.—17 207 (1) ; 209 (3) ; 231 (1) ; 235 (1) ; Block No. 19 —200 (1) ; 209 (1) ; 331 (1) ; 365 (2) ; 376 (2) ; Block No. 20 —209 (2) ; 220 (1) ; 290 (1) ; 355 (1) ; Block No. 21 —205 (1) ; 235 (1) ; 250 (2) ; 310 (1) ; 311 (7) ; Block No. 23 —200 (1) ; 310 (1) ; 362 (1) ; Block No. 24.— 300 (2) ; 350 (1) ; Block No. 25 —369 (1) ; Block No. 28.—235 (1) ; 270 (2) ; 362 (1) ;

Number of Establishments classified by Minor Groups of Industrial Classification—*Concld.*

Detailed description of Industrial Code (Minor Group) numbers under which the Industrial Establishments are arranged in the table.

Minor Group No.	Description as per the Indian Standard Industrial Classification
(1)	(2)
200	Production of rice, atta, flour, etc. by milling de-husking and processing of crops and foodgrains
202	Production of indigenous sugar, gur from sugar cane or palm juice and production of candy
205	Production of bread, biscuits, cake and other bakery products
207	Production of edible fats and oils (other than hydrogenated oil)
209	Production of other food products such as sweetmeat and condiments, muri, murki, chira, khoi, cocoa, chocoláte, toffee, lozenge
220	Manufacture of bidi
231	Cotton spinning (other than in mills)
233	Cotton dyeing, bleaching
235	Cotton weaving in handlooms
250	Wool baling and pressing
255	Wool weaving in handloom
264	Weaving of silk textile by handloom
270	Manufacture of carpet and all other similar type of textile products
273	Making of textile garments including raincoats and headgear
280	Sawing and planing of wood
281	Manufacture of wooden furniture and fixtures
288	Manufacture of materials from cork, bamboo, cane, leaves and other allied products
290	Manufacture of pulp from wood, rags, wastepaper and other fibres and the conversion of such pulp into any kind of paper and paper board in mill
300	Printing and publishing of newspapers and periodicals
302	All other types of printing including lithography, engraving, etching, block making and other allied work connected with printing industry
310	Currying, tanning and finishing of hides and skins and preparation of finished leather
311	Manufacture of shoes and other leather footwear
331	Manufacture of dyes, paints, colours and varnishes
335	Manufacture of medicines, pharmaceutical preparations, perfumes, cosmetics and other toilet preparations except soap
344	Manufacture of stonewares, other than images
350	Manufacture of earthenware and earthen pottery
351	Manufacture of chinaware and crockery
355	Manufacture of earthen image, busts and statues
362	Manufacture of armaments
365	Manufacture of brass and bell metal products
369	Manufacture of sundry hardwares, such as G.I. pipe, wire net, bolt, screw bucket, cutlery, (This will also include the manufacture of sundry ferrous engineering product done by jobbing engineering concerns which cannot be classified in major groups 36, 37, 38 and 39)
376	Manufacture of insulated wires and cables
384	Repairing and servicing of motor vehicles
388	Repairing of bicycles and tricycles
391	Manufacture of scientific, medical and surgical instruments and equipment and supplies
392	Assembling and repairing of watches and clocks
393	Manufacture of jewellery, silverware and wares using gold and other precious metals
399	Manufacture and repair work of goods not assignable to any other group

V—APPENDIX

Gazette Notifications of changes in Boundaries during the decade 1951-61

No. 3666/IC-74-C-50-U. P. Gazette dated December 8, 1951—In exercise of the powers conferred by sub-section (2) of section 11 of the U. P. Land Revenue Act, 1901 (III of 1901), as amended from time to time, the Governor of Uttar Pradesh is pleased to direct the transfer of villages Poonch, Khilli-Jhansi, Khilli, Tathi, Sarai-Jhansi and Bhonra Erach from Tahsil Konch in the Jalaun District to tahsil Moth in the Jhansi District.

By order,
ZAHURUL HASAN
Secretary

No. 5628/IC-160-C-55-U.P. Gazette dated Feberuary 10, 1956—In exercise of the powers conferred by sub-section (2) of section 11 of the U. P. Land Revenue Act, 1901 (U. P. Act III of 1901), the Governor has been pleased to direct the transfer of the following villages from District Hamirpur to Jalaun provided that nothing herein contained shall affect any legal proceedings pending on the date of this notification in any revenue court which has hitherto exercised jurisdiction in respect of these villages:—

SCHEDULE

Sl. No.	Name of the village	Area in acres	To be transferred from		To be transferred to	
			Tahsil	District	Tahsil	District
1.	Shamshi	587	Rath	Hamirpur	Kalpi	Jalaun
2.	Hajipur Salaiya	1,191	,,	,,	,,	,,
3.	Basrahi	1,038	,,	,,	,,	,,
4.	Keotra	482	,,	,,	,,	,,
5.	Chirpura	235	,,	,,	,,	,,
6.	Hemanpura	718	,,	,,	,,	,,

By order,
ZAHURUL HASAN
Secretary