



CENSUS OF INDIA
1971

SERIES 15

NAGALAND

PART IX—A

ADMINISTRATIVE ATLAS

DANIEL KENT
of the Indian Frontier Administrative Service
DIRECTOR OF CENSUS OPERATIONS
NAGALAND

FOREWORD

In order to ensure complete coverage at a population count, the Census Organisation obtains or prepares up-to-date detailed maps of all administrative units in the country on the eve of a Census. Though in several parts of the country maps of the Districts, Tehsils, Police Stations, etc., are available with the State Revenue or Survey Authorities, oftentimes, they required to be brought up-to-date and they also varied greatly in scale. One also found it difficult to secure a complete or compact set of all these maps from State Authorities. The Census Organisation took upon itself the task of updating of the administrative maps and the standardization of scales essentially to meet its own requirements of coverage at the Census and analysis of data. Standardization of symbol was also attempted to depict certain features such as the State/District/Tehsil boundaries, administrative headquarters, national and state highways and other roads, markets and mandis, post and telegraph offices, travellers' bungalows, hospitals, etc. All urban centres and larger villages were depicted by names in the district maps, and in the tehsil maps the location of every village by dots proportionate to the population size and the distinctive location code number of each village marked. In each of the District Census Handbooks (there are 356 districts in the country) the district map as well as the tehsil maps will be printed.

While these administrative maps, prepared with great amount of care and effort, served the purposes of the Census extremely well, the 1971 Census Organisation felt that these would be invaluable for many an administrative purpose and for planning and, also to the scholars who might like to utilize these maps for various studies. Therefore, it was decided, after full consideration at the all-India Census conferences of Courtallam (1970) and Pahalgam (1971) to publish all the district and tehsil maps of each State together in a compact and handy volume entitled "Administrative Atlas". Though this Atlas is basically a compilation of administrative maps giving the set up as on the Census date, i.e., 1st April, 1971, it has been enriched by adding inset maps, wherever necessary, showing the changes in the boundaries during the decade 1961-71. Besides, the Atlas also contains a few introductory State maps showing certain basic characteristics as the physiography, density of population, distribution of towns and the distribution of rural population. A few schematic urban maps are also added to give the land-use patterns in the typical urban areas of the State. In order to make the Atlas some what self-contained statistical statements are also added giving data on the area, population size, growth rate, sex and age structure, literacy, Scheduled Caste and Scheduled Tribe population and religion.

The Census Organisation, as is well-known, is one of the largest producers of maps in the country. Apart from the Administrative Atlas, the 1971 Census publication programme envisages the production of separate Census Atlases which will depict the physiographic, demographic, economic, social and cultural characteristics of each State as derived from the Census as well as other sources of data.

I wish to place on record my appreciation of the dedicated services of Dr. B. K. Roy, the Map Officer of the Registrar General's Office and all his colleagues in the Map Unit and also of all the State Directors of Census Operations and the staff of their Map Units who have all worked together as a team and have succeeded in the production of this Administrative Atlas which I hope will serve the needs of the administrator, the planner and the scholar alike.

New Delhi,
September 26, 1972

A. CHANDRA SEKHAR
Registrar General & Census Commissioner,
India.

CENSUS OF INDIA 1971
LIST OF PUBLICATIONS, NAGALAND

(All the Publications of the State will bear the Series No. 15)

CENTRAL GOVERNMENT PUBLICATIONS

Part I-A	General Report	
Part 1-B		
Part I-C	Subsidiary Tables	
Part II-A	General Population Tables	
Part II-B	Economic Tables	
Part II-C (i)	Social and Cultural Tables (C-VII, C-VIII and Special Tables on Scheduled Castes & Scheduled Tribes)	
Part II-C (ii)	Social and Cultural Tables and Fertility Tables (Tables C-I to C-VI and F-I to F-IV)	
Part II-D	Migration Tables	
Part III	Establishment Report and Tables	
Part IV	Housing Report and Tables	(Published)
Part VI-B	Special Survey Reports on selected Towns	
Part VI-C	Survey Reports of selected Villages	
Part VII	Special Reports on Graduates & Technical Personnel	
Part VIII-A	Administration Report (Enumeration)	} (Published) Not for sale. For official use only.
Part VIII-B	Administration Report (Tabulation)	
Part IX	Census Atlas	
Part IX-A	Administrative Atlas	(Present volume)
Misc.	A Portrait of Population	

STATE GOVERNMENT PUBLICATION

District Census Handbooks

Part X-A	Village & Town Directory	(Published)
Part X-B	Village & Town Primary Census Abstract	(Published)
Part X-C	Analytical Report and Administration Statements and District Census Tables	

Depending on the size there may be sub-parts to some of the parts. In addition, Village Survey Monographs will be published separately for each selected Village.

PREFACE AND ACKNOWLEDGEMENTS

The Administrative Atlas is a unique publication of the 1971 Census since it is being brought out for the first time in the Census history in all the States and Union Territories of the country. It contains some State maps showing certain basic characteristics viz., physiography, distribution of population, density of population, decennial growth rate and also the administrative divisions of the State. Besides, the Administrative Atlas further contains the district and circle maps showing some basic amenities already published in the District Census Handbook Part X-A & B of each district alongwith basic statistics of the 1971 Census. But during the preparation of District and circle maps some unique difficulties had to be faced in demarcating the sub-division and circle boundaries owing to the lack of cadastral survey of the State. The sub-division and circle boundaries shown in the maps are all approximate based on the district maps supplied by the respective Deputy Commissioners and hence they are marked as notional. But in case of circles which have international boundaries, the scale of the map has been indicated as per the instruction of the Survey of India. However, this publication intends to serve the purpose of the Administrators, Planners and Scholars to a great extent.

The Government of Nagaland has been co-operative and helpful in the Census matters of the 1971 in this State. I am particularly indebted to the present Chief Secretary (Advisor) to the Government of Nagaland, Shri H. Zopianga, I. A. S. who has understood the importance of this publication and readily agreed to get this publication printed at the Nagaland Government Press, Kohima at the cost of the State Government at an early date. The printing and binding materials are supplied by the Census Organisation. My thanks are also due to Shri P. N. Mahadevan, Controller, Printing & Stationery and Shri Hovito Sema, Asstt. Controller, Printing & Stationery, Nagaland for taking interest and pains in printing this volume at the Government Press, Kohima.

I am deeply grateful to Shri A. Chandra Sekhar, I. A. S. Registrar General, India under whose leadership and guidance the Administrative Atlas is being brought out for the first time in the Census history of the country. Dr. B. K. Roy, Map Officer and Dr. R. R. Tripathi, Research Officer of the Registrar General's office rendered valuable technical guidance in the preparation of maps of this State. They also took pains in getting the maps with international boundaries certified from the Survey of India. Shri K. K. Chakravorty, Assistant Registrar General, India was always helpful in all matters pertaining to Census.

In my Office all the maps are prepared by Sarvashri J. Raibaruah, Sr. Draughtsman and K. K. G. Pillai, Draughtsman with utmost care and sincerity under the supervision of Shri J. C. Datta, Tabulation Officer. The processing of basic census statistics was done by Sarvashri D. C. Pathak, A. Zahan and Mrs. E. Peseyie, Statistical Assistants, Shri H. K. Endow, Computer, Shri J. Sirajuddin, Proof Reader and Shri D. Sarma, Assistant Compiler. The typing was done by Miss Supriti Kanungo. I am grateful to all of them. The contribution of Shri J. C. Datta my dedicated Tabulation Officer in the preparation of this report deserves special mention.

Dated Kohima the
8th December, 1974

DANIEL KENT
Director of Census Operations
Nagaland

	Pages
35. Basic Census Statistics—Jaluke Circle	... 40
36. Map of Jaluke Circle	... 41
37. Basic Census Statistics—Tenning Circle	... 42
38. Map of Tenning Circle	... 43
39. Basic Census Statistics—Pedi Circle	... 44
40. Map of Pedi Circle	... 45
41. Basic Census Statistics—Kohima Town	... 46
42. Map of Kohima Town (Schematic Landuse Map)	... 47
43. Basic Census Statistics—Dimapur Town	... 48
44. Map of Dimapur Town (Schematic Landuse Map)	... 49
45. Basic Census Statistic—Mokokchung District	... 50
46. Map of Mokokchung District	... 51
47. Basic Census Statistics—Ongpangkong Circle	... 52
48. Map of Ongpangkong Circle	... 53
49. Basic Census Statistics—Chuchuyimlang Circle	... 54
50. Map of Chuchuyimlang Circle	... 55
51. Basic Census Statistics—Tuli Circle	... 56
52. Map of Tuli Circle	... 57
53. Basic Census Statistics—Alongkima Circle	... 58
54. Map of Alongkima Circle	... 59
55. Basic Census Statistics—Kobulong Circle	... 60
56. Map of Kobulong Circle	... 61
57. Basic Census Statistics—Longchem Circle	... 62
58. Map of Longchem Circle	... 63
59. Basic Census Statistics—Mangkulemba Circle	... 64
60. Map of Mangkulemba Circle	... 65
61. Basic Census Statistics—Changtongya Circle	... 66
62. Map of Changtongya Circle	... 67
63. Basic Census Statistics—Zunheboto Circle	... 68
64. Map of Zunheboto Circle	... 69
65. Basic Census Statistics—Aghunato Circle	... 70
66. Map of Aghunato Circle	... 71
67. Basic Census Statistics—Satakha Circle	... 72
68. Map of Satakha Circle	... 73
69. Basic Census Statistics—Suruhoto Circle	... 74
70. Map of Suruhoto Circle	... 75
71. Basic Census Statistics—Akuluto Circle	... 76
72. Map of Akuluto Circle	... 77
73. Basic Census Statistics—Atoizu Circle	... 78
74. Map of Atoizu Circle	... 79
75. Basic Census Statistics—Satoi Circle	... 80
76. Map of Satoi Circle	... 81
77. Basic Census Statistics—Hoshepu Circle	... 82
78. Map of Hoshepu Circle	... 83

	Pages
79. Basic Census Statistics—Achikuchu Circle	... 84
80. Map of Achikuchu Circle	... 85
81. Basic Census Statistics—Wokha Circle	... 86
82. Map of Wokha Circle	... 87
83. Basic Census Statistics—Sanis Circle	... 88
84. Map of Sanis Circle	... 89
85. Basic Census Statistics—Bhandari Circle	... 90
86. Map of Bhandari Circle	... 91
87. Basic Census Statistics—Lotsu Circle	... 92
88. Map of Lotsu Circle	... 93
89. Basic Census Statistics—Aitepyong Circle	... 94
90. Map of Aitepyong Circle	... 95
91. Basic Census Statistics—Sungro Circle	... 96
92. Map of Sungro Circle	... 97
93. Basic Census Statistics—Mokokchung Town	... 98
94. Map of Mokokchung Town (Schematic Landuse Map)	... 99
95. Basic Census Statistics—Tuensang District	... 100
96. Map of Tuensang District	... 101
97. Basic Census Statistics—Tuensang Sadar Circle	... 102
98. Map of Tuensang Sadar Circle	... 103
99. Basic Census Statistics—Longkhim Circle	... 104
100. Map of Longkhim Circle	... 105
101. Basic Census Statistics—Noksen Circle	... 106
102. Map of Noksen Circle	... 107
103. Basic Census Statistics—Chare Circle	... 108
104. Map of Chare Circle	... 109
105. Basic Census Statistics—Tamlu Circle	... 110
106. Map of Tamlu Circle	... 111
107. Basic Census Statistics—Longleng Circle	... 112
108. Map of Longleng Circle	... 113
109. Basic Census Statistics—Tobu Circle	... 114
110. Map of Tobu Circle	... 115
111. Basic Census Statistics—Shamatorr Circle	... 116
112. Map of Shamatorr Circle	... 117
113. Basic Census Statistics—Chessore Circle	... 118
114. Map of Chessore Circle	... 119
115. Basic Census Statistics—Noklak Circle	... 120
116. Map of Noklak Circle	... 121
117. Basic Census Statistics—Thonoknyu Circle	... 122
118. Map of Thonoknyu Circle	... 123
119. Basic Census Statistics—Mon Circle	... 124
120. Map of Mon Circle	... 125

	Pages
121. Basic Census Statistics—Tizit Circle	... 126
122. Map of Tizit Circle	... 127
123. Basic Census Statistics—Phomching Circle	... 128-
124. Map of Phomching Circle	... 129
125. Basic Census Statistics—Chen Circle	... 130
126. Map of Chen Circle	... 131
127. Basic Census Statistics—Champang Circle	... 132
128. Map of Champang Circle	... 133
129. Basic Census Statistics—Naginimara Circle	... 134
130. Map of Naginimara Circle	... 135
131. Basic Census Statistics—Kiphire Circle	... 136
132. Map of Kiphire Circle	... 137
133. Basic Census Statistics—Pungro Circle	... 138
134. Map of Pungro Circle	... 139
135. Basic Census Statistics—Sitimi Circle	... 140
136. Map of Sitimi Circle	... 141
137. Basic Ctnsus Statistics—Seyochung Circle	... 142
138. Map of Seyochung Circle	... 143-
3. List of Agents	... 144

INTRODUCTION

Brief History of Nagaland

In 1866, the British Government in India decided to form a new district of the country inhabited by the Nagas called Naga Hills District with Head Quarters at Samaguting (Chumukedima). The District Head Quarters was temporarily located at Wokha for about three years for administrative convenience. The Head Quarters of the district was finally transferred to Kohima on the 24th March, 1879 under Notification No. 30 dated the 14th April, 1879. The Naga Hills District formed a part of undivided province of Bengal prior to 1874. The Notification Nos. 379 and 380 dated the 6th February, 1874 made the Naga Hills District a part of Chief Commissionership of Assam till 16.10.1906. The Notification No. 2832 dated 1st September, 1905 made the Naga Hills District a part of Eastern Bengal and Assam till 31.3.1912. The Notification No. 291 dated 22nd March, 1912 made the Naga Hills District a part of Chief Commissionership of Assam with effect from 1.4.1912 till the year 1921. Under Government of India Act, 1919, Assam became a Governor's Province.

Prior to 1st December, 1957 Naga Hills District was one of the districts of Assam. By an Act, called the Naga Hills Tuensang Area Act, 1957 (No. 42 of 1957) the former Naga Hills District and the Tuensang Frontier Division were transferred from Assam State and N. E. F. A. (now Arunachal Pradesh) respectively to form a new administrative unit known as Naga Hills Tuensang Area under the Central Government.

By the Naga Hills Tuensang Area (Administration) Regulation 1957 (Regulation No. 6 of 1957) a separate unit called Naga Hills Tuensang Area was brought into being under the Ministry of External Affairs and was administered through the Governor of Assam acting as an Agent of the President of India. By the same regulation the Naga Hills Tuensang Area was divided into three districts, namely, Kohima, Mokokchung and Tuensang.

On the 18th February, 1961, under the provision of the Nagaland (Transitional Provision) Regulation 1961, (Regulation 2 of 1961) the Naga Hills Tuensang Area was redesignated as "Nagaland" and "Interim Body" was constituted which functioned as defacto Legislative Assembly.

The full-fledged State of Nagaland was formed by the State of Nagaland Act 1962 (Act No. 27 of 1962) and it was inaugurated by the President of India on the 1st December, 1963 as the sixteenth State of the Indian Union.

AREA AND EXTENT OF STATE

Nagaland covers an area of 16,527 Km². It is bounded by Assam on the North, North-West and West, Burma and Arunachal Pradesh on the East and Manipur on the South. The following statement gives the provisional geographical area of Nagaland and its three districts.

STATEMENT-1

Area of Nagaland and its districts

Location Code	State/District	Area as per 1971 Census (Km ²)
1	2	3
	Nagaland	16,527
1.	Kohima	7,209
2.	Mokokchung	3,852
3.	Tuensang	5,466

There are as many as 960 inhabited villages in the State. The following statement shows the number of inhabited villages in the State and districts.

STATEMENT-2

Number of villages in Nagaland and its districts

Location Code	State/District	No. of inhabited villages
1	2	3
	Nagaland	960
1.	Kohima	346
2.	Mokokchung	326
3.	Tuensang	288

PHYSIOGRAPHY

Roughly Nagaland can be divided into three physical divisions :—

(1) **Western low range** :— All along the western border runs a low range with an altitude between 152 metres and 610 metres above sea level.

(2) **Middle Hilly range** :— Except for Japvu area in Kohima district a continuous hilly range with altitude between 610 metres and 1219 metres runs through the middle of the State from south-west to north-north-east like a spinal column.

(3) **Eastern mountainous region** :— Bordering on Burma, this region, unlike the first two divisions, does not maintain a continuous range. This region is composed of hills and mountains ranging between 610 metres and 2438 metres and more in altitude Saramati claiming the highest altitude with 3826 metres above sea level. This region forms the great watershed between Burma and the State. Naturally therefore, all rivers flow westward, enter Assam and finally join the Brahmaputra, except Tizu with its tributary Zungki, which flows into Burma.

The highest peak in Nagaland is "SARAMATI" (3826 metres) in Tuensang district on the Burma border. Next comes 'JAPVO' with 3014 metres, 'KAPU' with 2841 metres, 'PAONA' with 2791 metres and 'KAPAMESU' with 2429 metres. All these peaks are in Kohima District.

Most of the villages are located at three to six thousand feet height as it is very typical of the Nagas to establish their villages on the hill-tops and at higher elevations. Seyochung a village in Tuensang District is situated at an altitude above 2134 metres.

The Dhansiri, the Diyung or Doyang, the Tizu, the Dikhu, the Jhanji, the Zungki, the Tejang and the Langnyu are the important rivers of Nagaland. The Dhansiri, the Diyung or Doyang, the Dikhu and the Jhanji are the rivers which flow through the Assam plains to join the mighty Brahmaputra. The Diyung or Doyang rises near Mao flows in a north-easterly course for 72 Kms. and ultimately turns sharp to the North-West and shortly after emerging from the hills, it is joined by its largest tributary the Rengmapani. The Diyung or Doyang receives all the drainage of the main range between Rengmapani and Wokha. North of the Diyung or Doyang, the principal streams are the Disai and the Jhanji which ultimately fall into the Brahmaputra after flowing through Sibsagar district of Assam. The northern frontier of Nagaland is marked by the Dikhu and the Tizu.

CLIMATE

The climate of this State is comparable with that of other hill stations of the country. In the State, generally only two seasons are predominantly felt. The summer starts generally from April and ends in September and the winter starts from October and ends in March. During the winter season, the climate of the hills with higher altitude is cold and bracing. The days are generally bright and sunny but frost at night in higher hills is not

uncommon. The maximum rainfall of 641.4 millimetres was recorded at the Demonstration Farm at Kohima in the month of August, 1971. The maximum temperature of 23.2°C or 73.7°F was recorded at the same place in the month of July, 1971. At the foot hills of the State the temperature is relatively higher. The maximum temperature of 41.3°C or 106.3°F was recorded at Government Sugarcane Nursery, Dimapur in the month of August, 1971.

DISTRIBUTION OF POPULATION AND HUMAN OCCUPATION

POPULATION

The population of Nagaland at the sunrise of 1st April, 1971 is 516,449. Of these 276,084 are males and 240,365 are females. This State has thus the share of 0.09 percent of the population of the country which is 548,159,652.

There are three districts in the State as per the 1971 Census. The percentage share of population of the districts is given below :

District	Population	Percentage of State Population
1. Kohima	175,204	33.92
2. Mokokchung	168,242	32.58
3. Tuensang	173,003	33.50

GROWTH RATE

The population of Nagaland in the 1961 Census was 369,200. In the decade 1961-71, therefore, the population has increased by 147,249. In other words, the 1971 Census has shown an increase of 39.88 percent over the population of the 1961 Census. This is higher than the country's growth rate of 24.80 percent.

The growth rate is obviously higher in urban areas than the rural areas. The urban population has increased by 168.28 percent against 32.86 percent increase in the rural population. The incidence of high increase in urban areas is because of the fact that the twons play an important role in rendering opportunities for jobs, education and business resulted in in-migration of population from the rural areas of the State as well as from other States.

DENSITY

The average density of population per Km² is only 31 in this State. It considerably varies between rural and urban areas. In the rural areas the density of population per Km² is 28 while it is 1230 in urban areas. The density of population per Km² is 24 in Kohima district, 44 in Mokokchung district and 32 in Tuensang district.

SEX RATIO

The sex-ratio is measured by the number of females per 1,000 males. The sex-ratio of the State as a whole is 871 as against 933 during the 1961 Census. The sex-ratio is 804 in Kohima district, 906 in Mokokchung district and 908 in Tuensang district.

LITERACY

27.40 percent of the population in Nagaland are literates as against 29.46 percent of the country. In the 1961 Census the literacy rate in this State was 17.91 percent. The literacy rates of Kohima, Mokokchung and Tuensang districts in the 1971 Census are 30.99 percent, 38.15 percent and 13.31 percent respectively.

The literacy rates are obviously higher in urban areas which are given below :

Name of town	Literacy rate (percent)
Kohima	61.14
Dimapur	58.35
Mokokchung	62.10

SCHEDULED CASTES AND SCHEDULED TRIBES

The Scheduled Tribes constitute a major component of the population of Nagaland. There is no Scheduled Caste in this State in the 1971 Census as per the Constitution (Nagaland) Scheduled Tribe Order, 1970. In the 1971 Census the Scheduled Tribes as listed in the Constitution (Nagaland) Scheduled Tribes Order, 1970 are given below :

1. Naga
2. Kuki
3. Kachari
4. Mikir
5. Garo

There are as many as 457,602 scheduled tribes in this State out of which 231,921 are males and 225,681 females. The scheduled tribes constitute 88.61 percent of the total population of the State. Among the districts, the percentage of scheduled tribes is 80.00 in Kohima, 91.30 in Mokokchung and 94.70 in Tuensang. The greater concentration of scheduled tribes is available in rural areas than in urban areas. Among the towns of the State, Mokokchung has recorded the highest percentage of scheduled tribes with 47.98 percent followed by Kohima with 43.65 percent and Dimapur being the lowest with 13.05 percent.

WORKERS AND NON-WORKERS

Of the total population of 516,449, the workers constitute 262,114 the rest being non-workers. In other words, 50.75 percent of the total population are workers and 49.25 percent are non-workers. Of the total males in the State, 55.55 percent are workers while 45.24 percent of the total females are found to be workers.

The workers are classified into nine industrial categories as under :

- I Cultivator
- II Agricultural Labourer
- III Livestock, Forestry, Fishing, Hunting, and Plantations, Orchards and allied activities.
- IV Mining and Quarrying
- V Manufacturing, Processing, Servicing and Repairs
 - (a) Household Industry
 - (b) Other than Household Industry
- VI Construction
- VII Trade and Commerce
- VIII Transport, Storage and Communications
- IX Other Services

Nagaland basically is an agricultural State where 79.03 percent of the total workers are agriculturists (Cultivators + Agricultural Labourers). Cultivators constitute 39.37 percent, Agricultural Labourers 0.74 percent, Livestock, Forestry, Fishing, Hunting and Plantations, Orchards and allied activities 0.21 percent, Mining and Quarrying 0.01 percent, Household Industry 0.15 percent, other than Household Industry 0.43 percent, Construction 0.63 percent, Trade and Commerce 0.91 percent, Transport, Storage and Communications 0.46 percent, and Other Services 7.84 percent to the total population of the State.

URBAN AREAS

The criteria adopted for Census purposes for classifying an area as urban are as follows :

- (a) all places with a municipality, corporation or cantonment or notified area
- (b) all other places which satisfy the following criteria :
 - (i) a minimum population of 5,000
 - (ii) at least 75 percent of the male working population should be non-agricultural

(iii) a density of population of at least 400 per Km² (i.e. 1,000 per square mile).

The Director of each State and Union Territory was, however, given some discretion in respect of some marginal cases in consultation with the State Government to include some place that had other distinct urban characteristics and to exclude undeserving cases.

In Nagaland, there are 3 towns. Of the population of 516,449 in the State, 51,394 or 9.95 percent live in urban areas. Two towns viz., Kohima and Dimapur are located in Kohima district and the third viz., Mokokchung in Mokokchung district.

The towns classified into six classes based

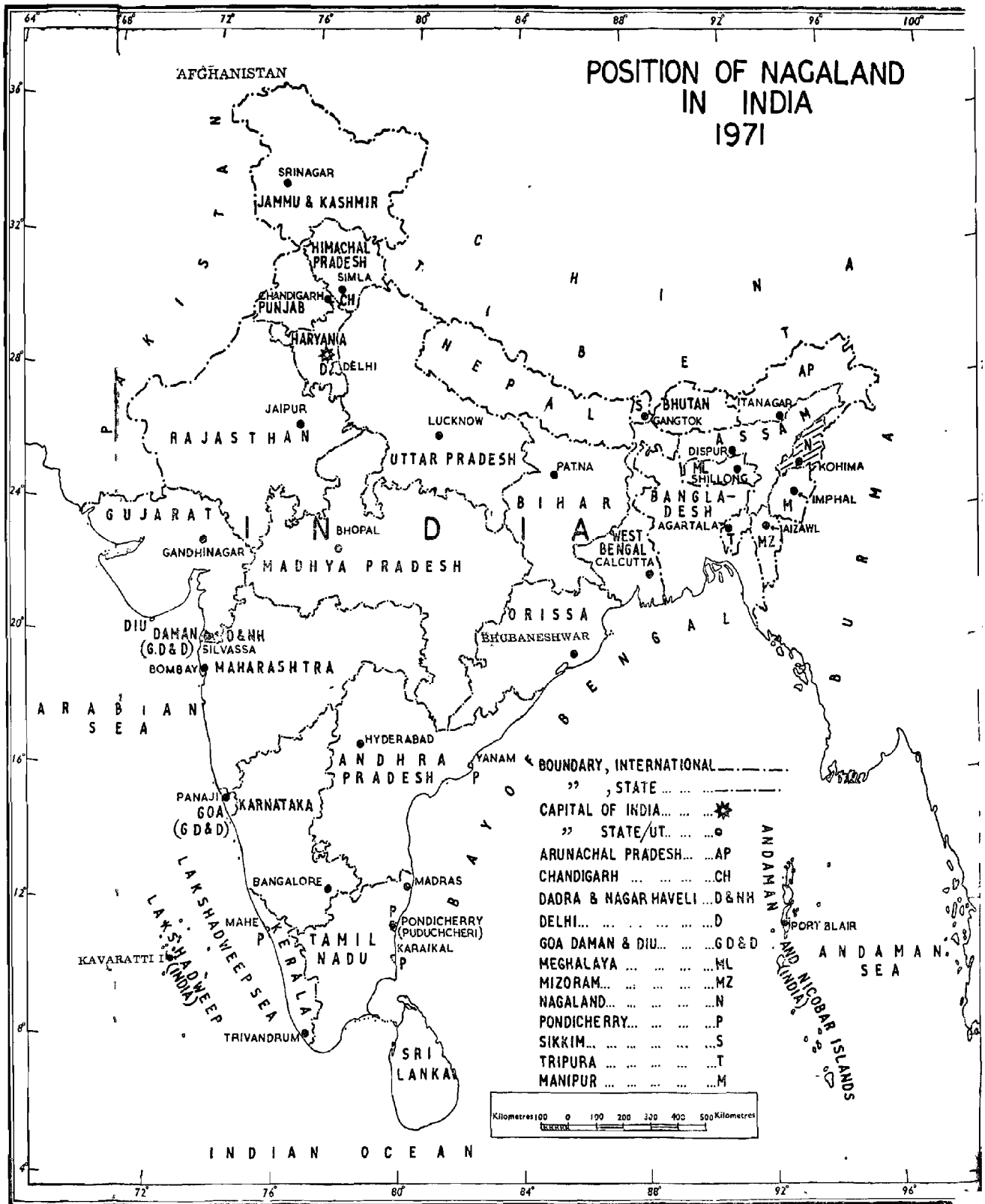
on population size are as follows :

Class	Population size
Class I	100,000 and above
Class II	50,000 - 99,999
Class III	20,000 - 49,999
Class IV	10,000 - 19,999
Class V	5,000 - 9,999
Class VI	Less than 5,000

The distribution of population of the towns according to size class is shown below :

Name of town	Class of town	Population
1. Kohima	III	21,545
2. Mokokchung	IV	17,423
3. Dimapur	IV	12,426

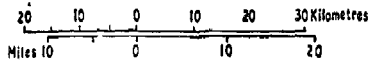
MAPS—(Union, State, Districts & Circles)



Based upon Survey of India map with the permission of the Surveyor General of India.
 The boundary of Meghalaya shown on this map is as interpreted from the North-Eastern Areas (Reorganisation) Act, 1971, but has yet to be verified.
 The territorial waters of India extend into the sea to a distance of twelve nautical miles measured from the appropriate base line.

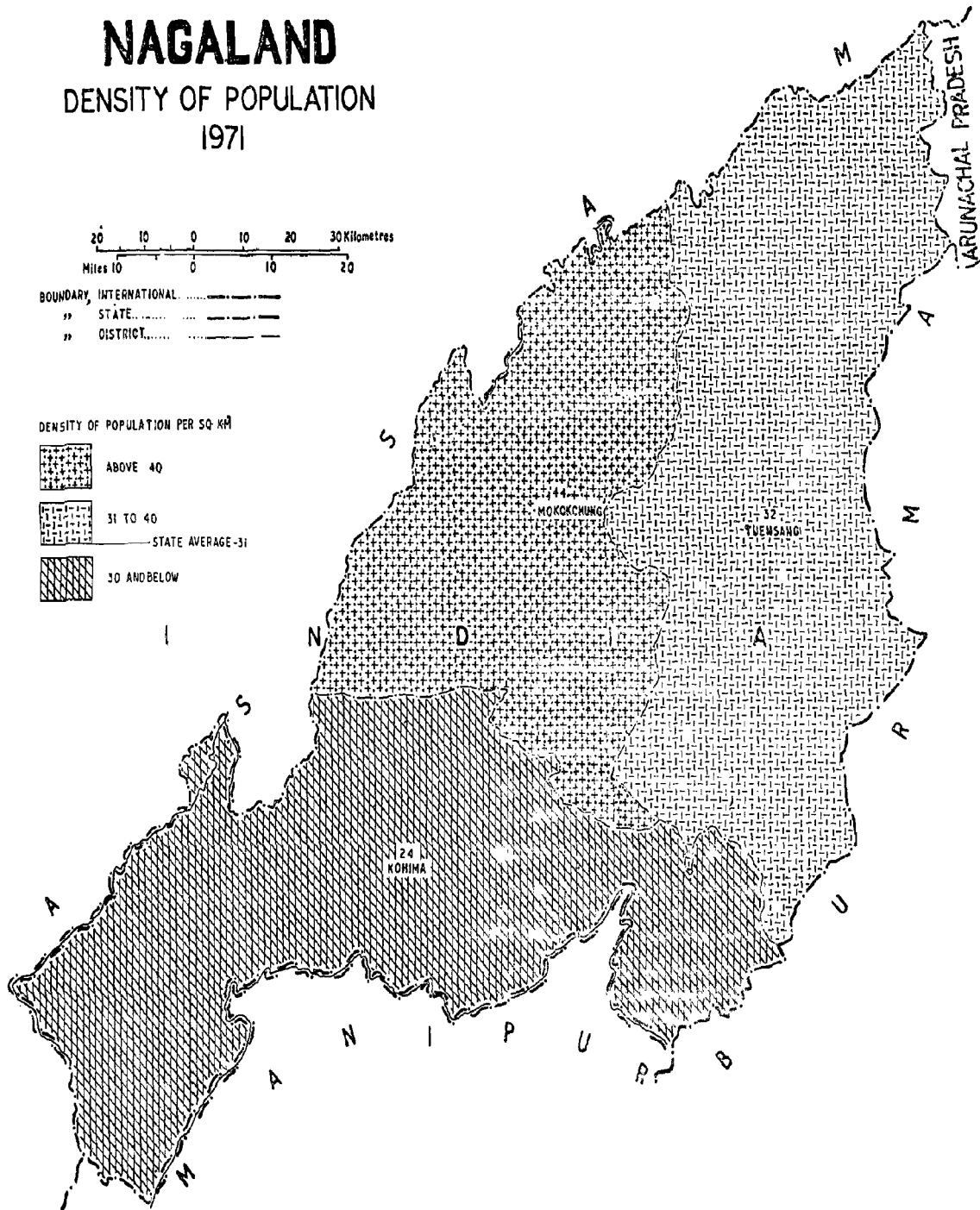
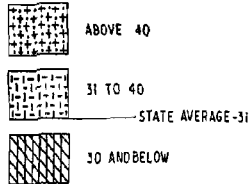
NAGALAND

DENSITY OF POPULATION 1971



BOUNDARY, INTERNATIONAL
 " STATE
 " DISTRICT

DENSITY OF POPULATION PER SQ KM

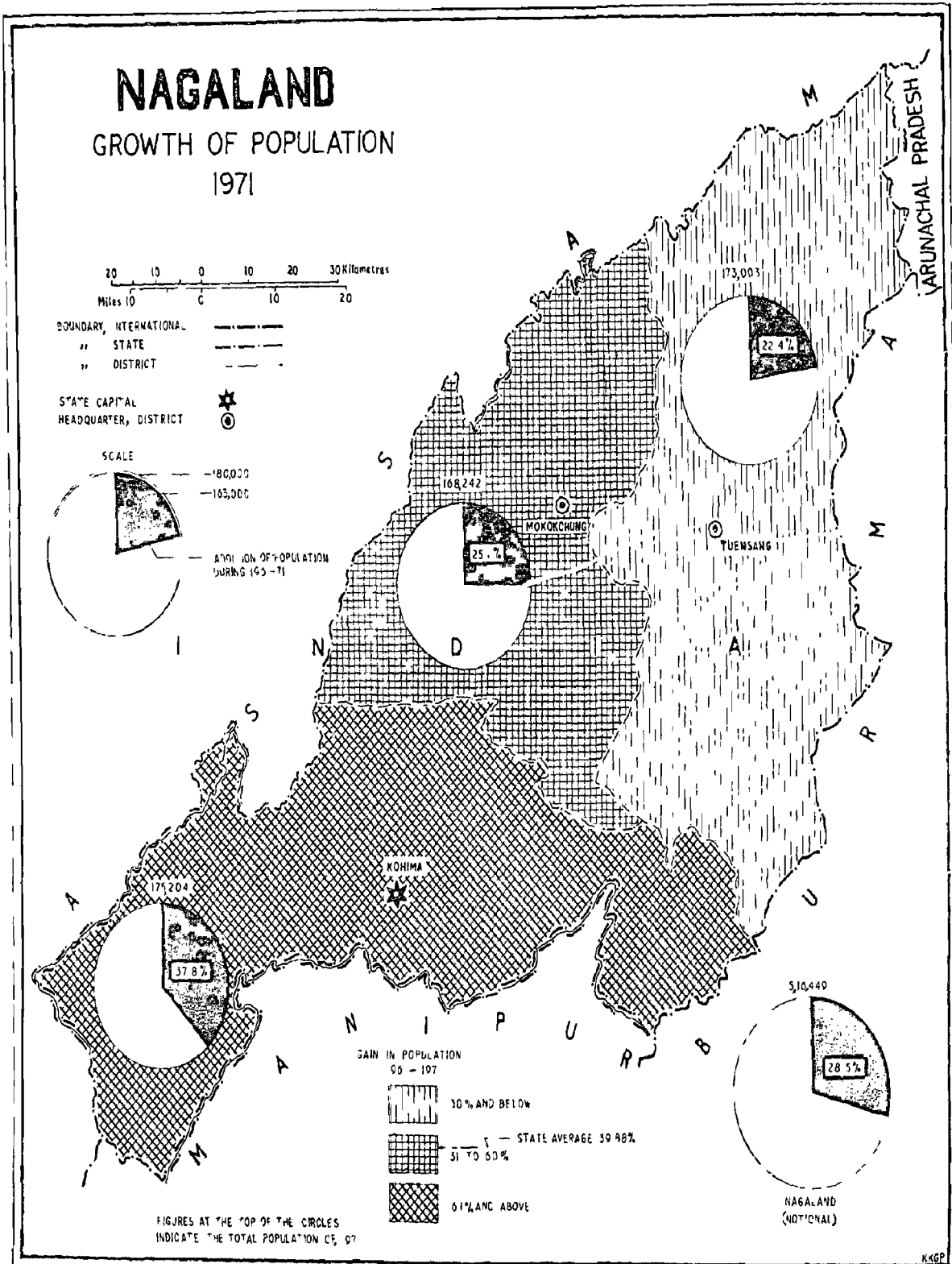


KKGP

Based upon Survey of India map with the permission of the Surveyor general of India

NAGALAND

GROWTH OF POPULATION 1971




NAGALAND

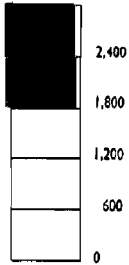
PHYSIOGRAPHY

(RELIEF)

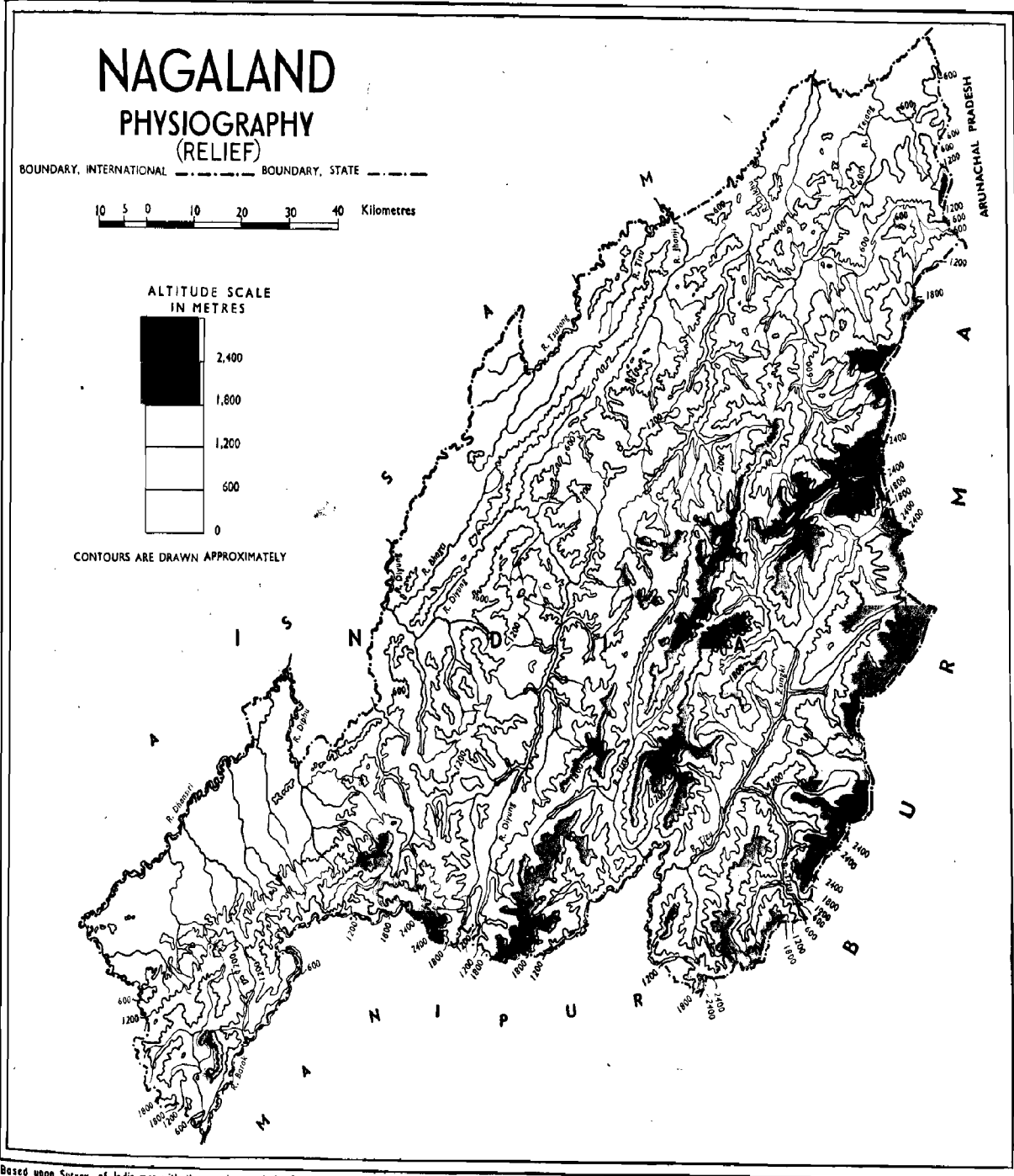
BOUNDARY, INTERNATIONAL - - - - - BOUNDARY, STATE - - - - -



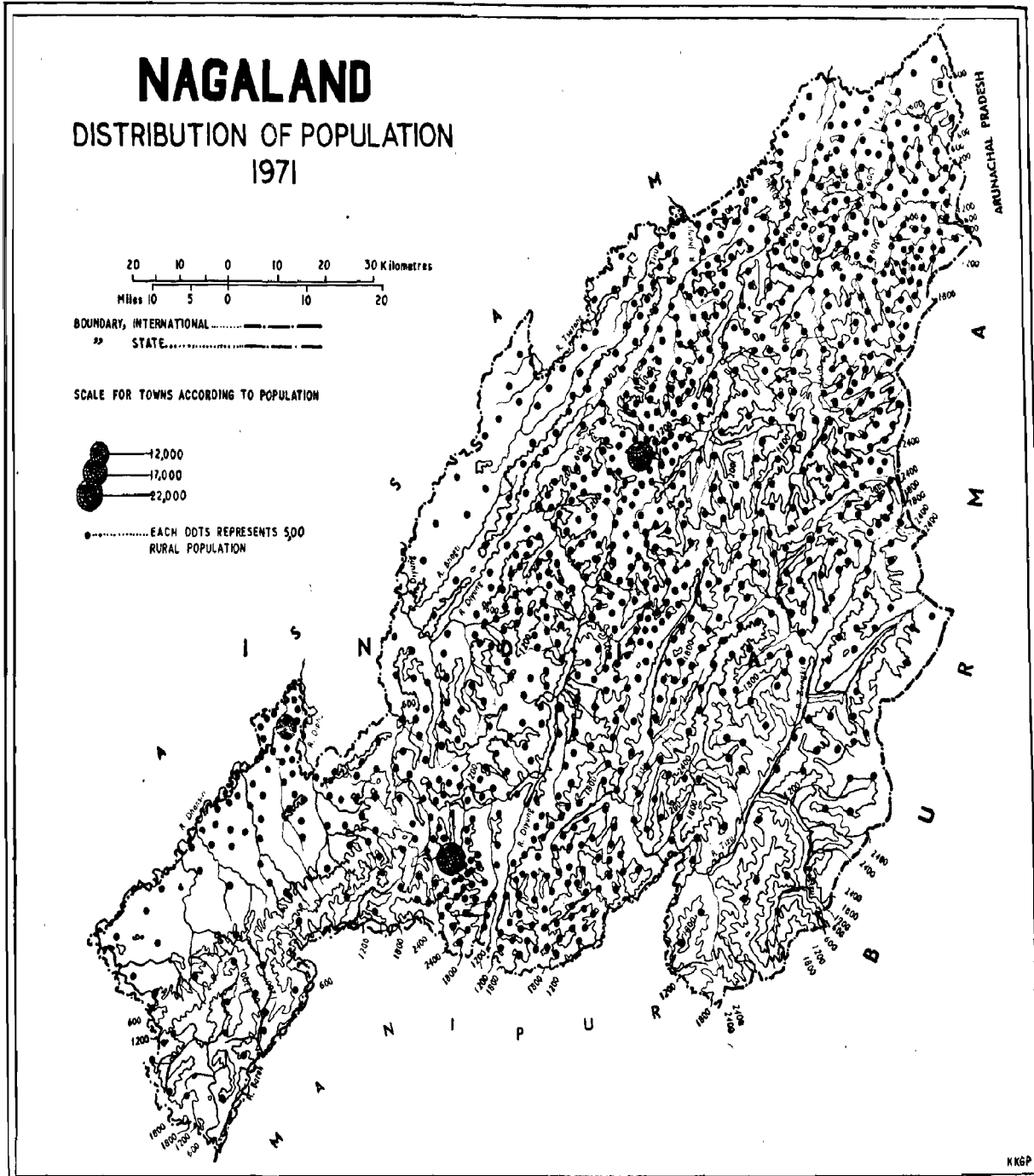
ALTITUDE SCALE
IN METRES



CONTOURS ARE DRAWN APPROXIMATELY



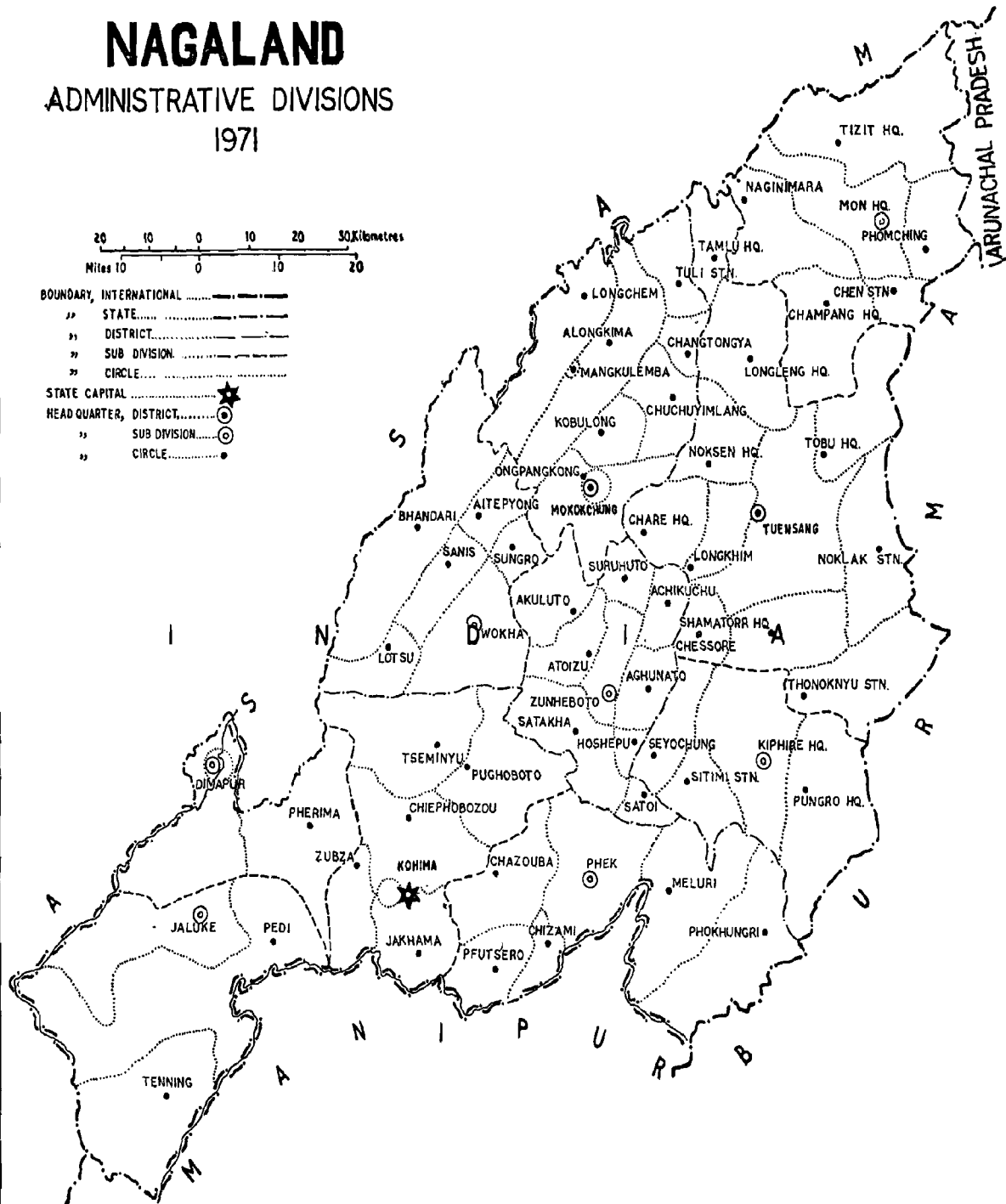
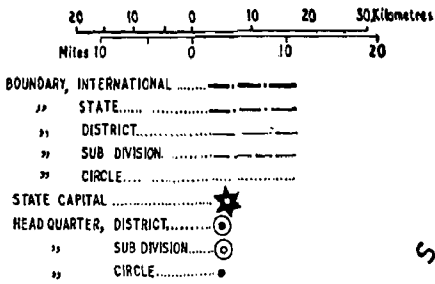
Based upon Survey of India map with the permission of the Surveyor General of India



Based upon Survey of India map with the permission of the Surveyor General of India

NAGALAND

ADMINISTRATIVE DIVISIONS 1971



Based upon Survey of India map with the permission of the Surveyor General of India

DISTRICT : KOHIMA
BASIC CENSUS STATISTICS

1. AREA

Total	7,209.0 Km ²
Rural	7,182.7 „
Urban	26.3 „

2. POPULATION AND INDUSTRIAL CATEGORIES

Total/ Rural/ Urban	Male/ Female	Population	Workers	Industrial Categories										X Non- Workers
				I	II	III	IV	V(a)	V(b)	VI	VII	VIII	IX	
1	2	3	4	5	6	7	8	9	10	11	12	13	14	15
Total	M	97,133	55,437	28,830	1,119	603	3	332	1,644	1,977	2,910	1,680	16,289	41,696
	F	78,071	33,832	32,377	230	42	...	29	65	10	80	20	979	44,239
Rural	M	74,518	39,879	28,567	1,019	447	...	82	699	1,002	626	588	6,849	34,639
	F	66,715	32,779	31,999	228	8	...	9	27	4	27	7	477	33,936
Urban	M	22,615	15,558	263	100	156	3	300	945	975	2,284	1,092	9,440	7,057
	F	11,356	1,053	378	2	34	...	20	45	6	53	13	502	10,303

3. GROWTH OF POPULATION 1901-71

Census Year	Population			Growth	
	Persons	Males	Females	Absolute	Percentage
1	2	3	4	5	6
1901	57,692	29,243	28,449
1911	86,012	44,662	41,350	+28,320	+49.09
1921	88,759	45,850	42,909	+2,747	+3.19
1931	99,230	50,573	48,657	+10,471	+11.80
1941	98,747	49,597	49,150	-483	-0.49
1951	98,059	50,142	47,917	-688	-0.70
1961	108,924	57,704	51,220	+10,865	+11.08
1971	175,294	97,133	78,071	+66,280	+60.85

6. SEX AND AGE STRUCTURE

Age Group	Persons	Males	Females
1	2	3	4
0-14	67,405	34,405	33,000
15-19	15,656	8,505	7,151
20-24	17,619	10,690	6,929
25-29	17,067	10,299	6,768
30-39	24,298	14,369	9,929
40-49	15,151	8,760	6,391
50-59	8,483	4,881	3,602
60+	9,467	5,198	4,269
ANS	58	26	32

4. POPULATION BY RELIGION

Religion	Population		
	Persons	Males	Females
1	2	3	4
Hindus	36,878	25,178	11,700
Muslims	1,877	1,457	420
Christians	97,784	50,232	47,552
Sikhs	390	259	131
Buddhists	42	36	6
Jains	623	401	222
Others	37,609	19,569	18,040

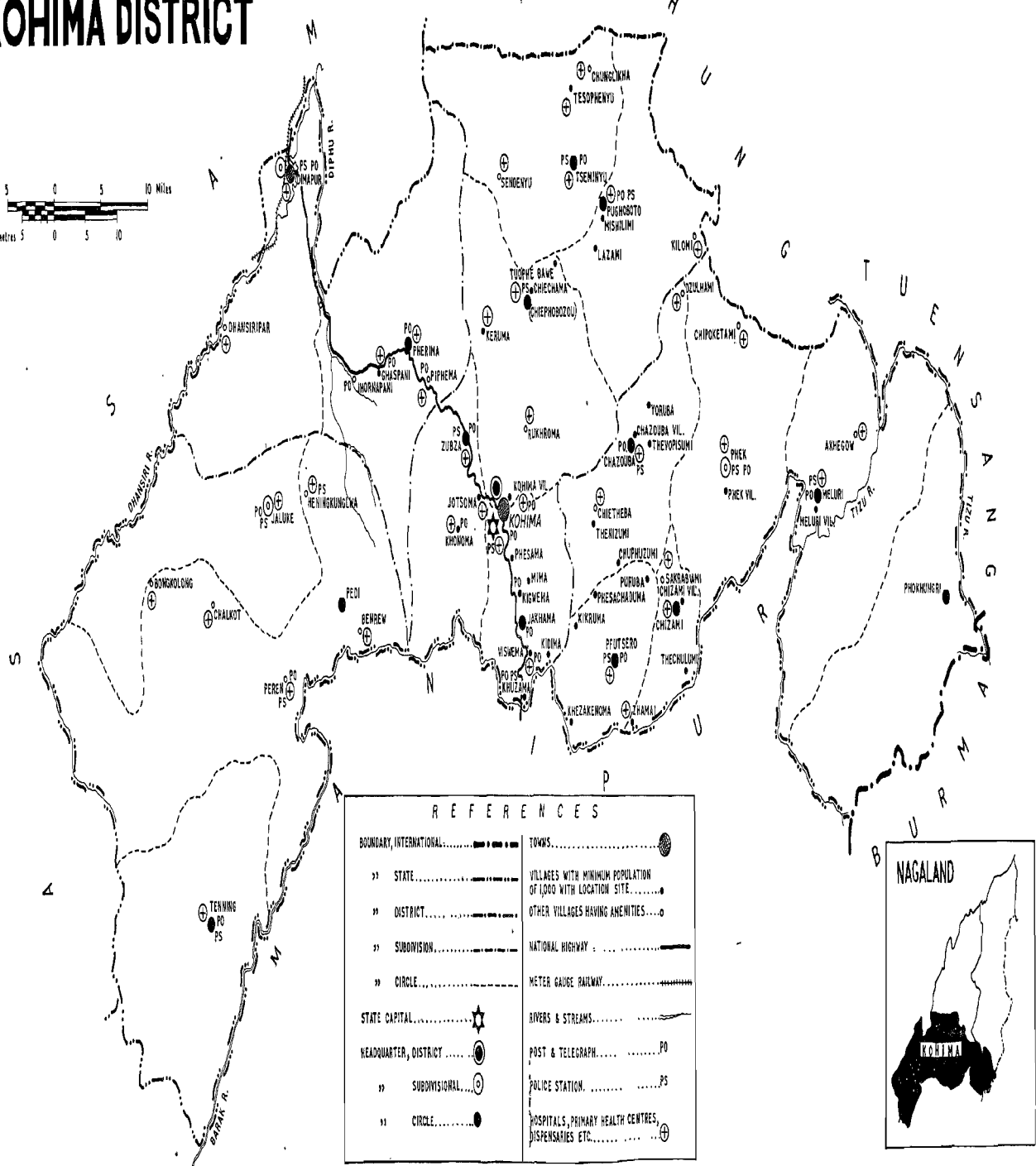
5. POPULATION OF URBAN CENTRES

Name of Towns	Status	Growth rate 1961-71	Population	Workers
1. Kohima	III	197.34%	21,545	10,596
2. Dimapur	IV	115.99%	12,426	6,015

7. OTHER DATA

	Population		
	Males	Females	
	Total	Rural	Urban
Scheduled Castes
Scheduled Tribes	71,896	68,271	
Sex Ratio (Number of Females per 1,000 males)	804	895	502
No. of Literates	Persons	54,301	
	Males	39,633	
	Females	14,668	
Literacy Rate	Persons	30.99%	
	Males	40.80%	
	Females	18.79%	

NAGALAND KOHIMA DISTRICT



REFERENCES	
BOUNDARY, INTERNATIONAL.....	TOWNS.....
" STATE.....	VILLAGES WITH MINIMUM POPULATION OF 1,000 WITH LOCATION SITE.....
" DISTRICT.....	OTHER VILLAGES HAVING ANCIENTIES.....
" SUBDIVISION.....	NATIONAL HIGHWAY.....
" CIRCLE.....	METER GAUGE RAILWAY.....
STATE CAPITAL.....	RIVERS & STREAMS.....
HEADQUARTER, DISTRICT.....	POST & TELEGRAPH..... PO
" SUBDIVISIONAL.....	POLICE STATION..... PS
" CIRCLE.....	HOSPITALS, PRIMARY HEALTH CENTRES, DISPENSARIES ETC.....



Based upon Survey of India map with the permission of the Survey General of India.
Prepared in the Office of the Director of Census Operations, Nagaland.

TSEMINYU CIRCLE

1. CODE NUMBERS AND NAME OF VILLAGES

Code Nos.	Name of Villages
1/1/1	Tsesesunyu
1/1/2	Kontsunyu Village
1/1/3	Kontsunyu Bazar
1/1/4	Nyishunyu
1/1/5	Chunglikha
1/1/6	Nsunyu
1/1/7	Gukhanyu
1/1/8	Zisunyu
1/1/9	Tseminyu
1/1/10	Tseminyu H. Q.
1/1/11	Kashanyu
1/1/12	Phenwhenyu }
1/1/13	Terogonyu
1/1/14	Ziphenyu
1/1/15	Tesophenyu
1/1/16	Phenshunyu
1/1/17	Khenyu
1/1/18	Rumesinyu
1/1/19	Njopheng
1/1/20	Logwesungu
1/1/21	Sedenyu
1/1/22	Chosinyu

2. VILLAGES CLASSIFIED BY POPULATION

Size Categories	No. of Villages	Population	
		M	F
Less than 200	9	461	414
200-499	7	1,244	1,318
500-999	5	1,547	1,537
1,000-1,999	1	689	755
2,000-4,000
5,000-9,999
10,000 & above
Total	22	3,941	4,024

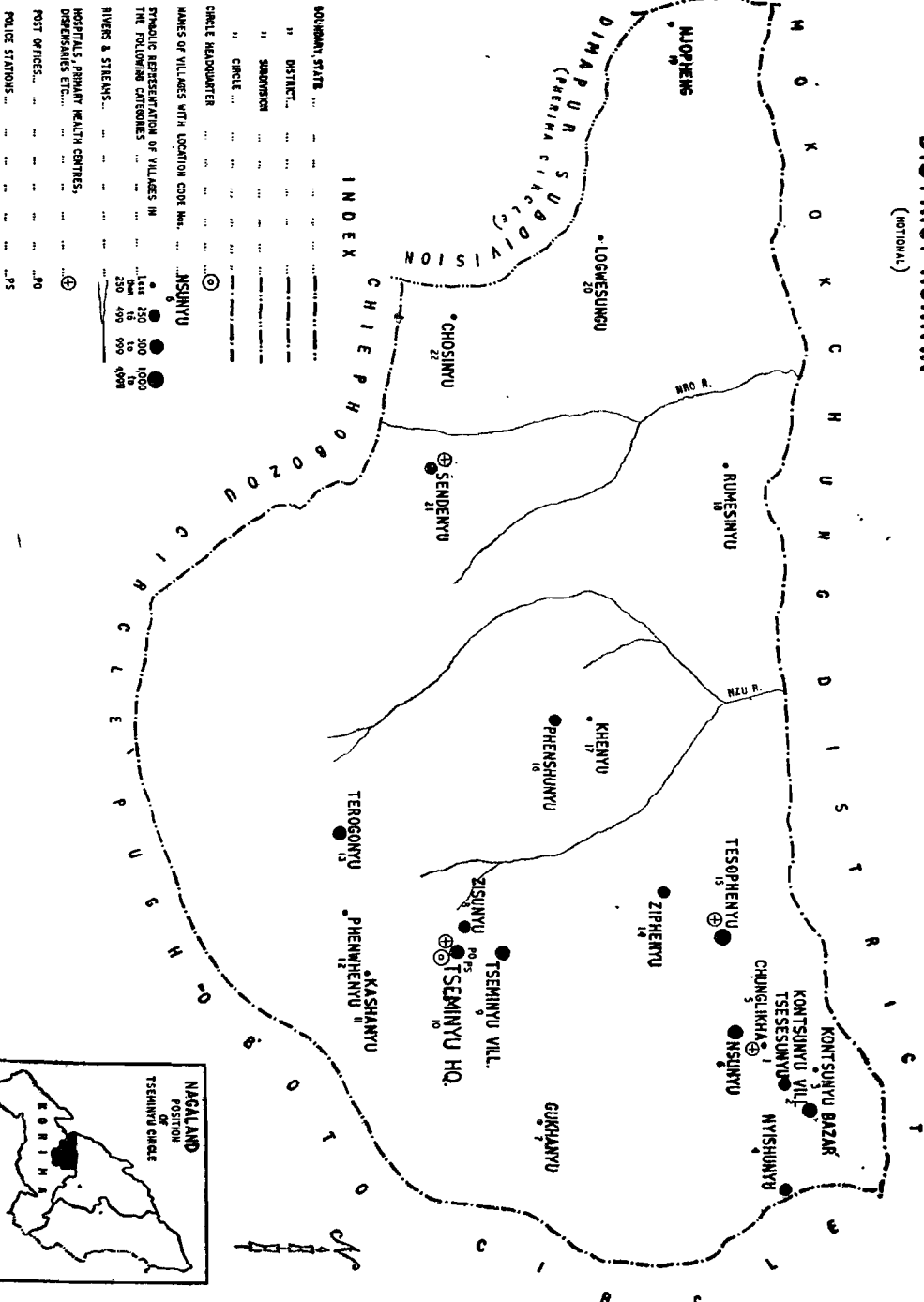
3. AREA	N. A.		
4. DENSITY	N. A.		
		M	F
5. POPULATION		3,941	4,024
6. LITERATES		1,206	572
7. WORKERS		1,964	2,255
8. NON-WORKERS		1,977	1,769
9. SCHEDULED CASTES	
10. SCHEDULED TRIBES		3,828	3,963

TSEMINYU CIRCLE

NAGALAND


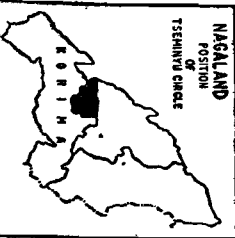
DISTRICT KOHIMA
(NOTIONAL)

CODE NO. I/1



INDEX

BOUNDMAN, STATE
" DISTRICT
" SUBDIVISION
" CIRCLE
CIRCLE HEADQUARTER
NAMES OF VILLAGES WITH LOCATION CODE Nos.
SYMBOLIC REPRESENTATION OF VILLAGES IN THE FOLLOWING CATEGORIES
RIVERS & STREAMS
HOSPITALS, PRIMARY HEALTH CENTRES, DISPENSARIES ETC.
POST OFFICES
POLICE STATIONS



PUGHOBOTO' CIRCLE**1. CODE NUMBERS AND NAME OF VILLAGES**

Code No.	Name of Villages
1/2/1	Tsaphimi
1/2/2	Kitami
1/2/3	Ghokimi
1/2/4	Natsumi
1/2/5	Pughoboto
1/2/6	Mishilimi
1/2/7	Lazami
1/2/8	Kichilimi
1/2/9	Anohumi
1/2/10	Shesulimi
1/2/11	Mukalimi
1/2/12	Iphonumi
1/2/13	Ighanumi
1/2/14	Khughutomi
1/2/15	Kilomi
1/2/16	Chisholimi
1/2/17	Chishilimi
1/2/18	Hebolimi
1/2/19	Asukika
1/2/20	Ghathashi

2. VILLAGES CLASSIFIED BY POPULATION

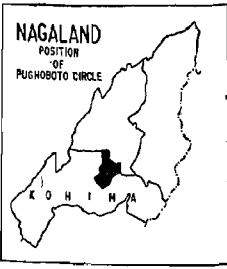
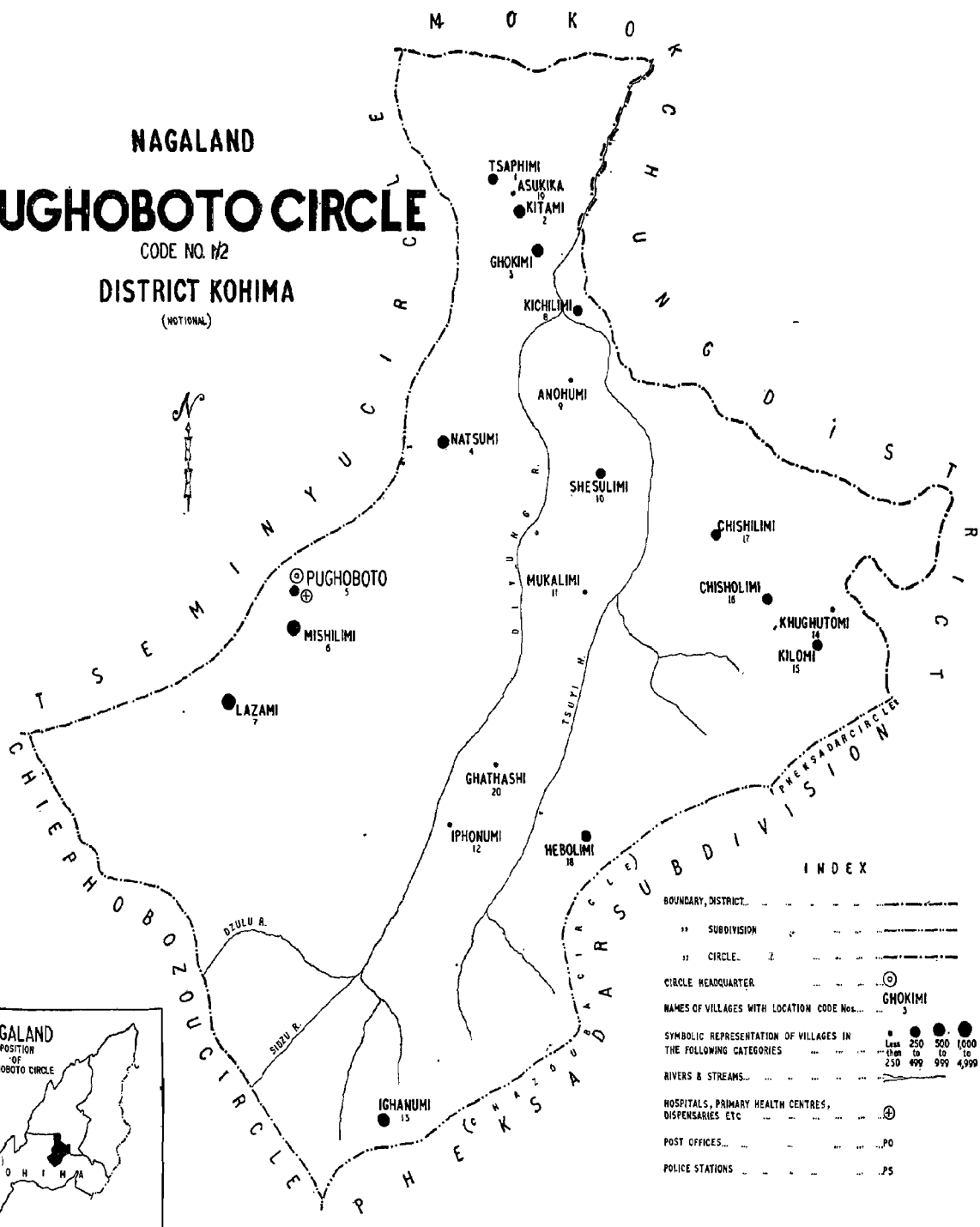
Size Categories	No. of Villages	Population	
		M	F
Less than 200	4	198	230
200-499	10	1,514	1,441
500-999	4	1,268	1,199
1,000-1,999	2	1,544	1,463
2,000-4,999
5,000-9,999
10,000 & above
Total	20	4,524	4,333

3. AREA N. A.

4. DENSITY N. A.

	M	F
5. POPULATION	4,524	4,333
6. LITERATES	1,088	520
7. WORKERS	2,235	2,446
8. NON-WORKERS	2,289	1,887
9. SCHEDULED CASTES
10. SCHEDULED TRIBES	4,470	4,331

NAGALAND
PUGHOBOTO CIRCLE
 CODE NO. 12
 DISTRICT KOHIMA
 (NOTIONAL)



INDEX

BOUNDARY, DISTRICT.....	-----								
" SUBDIVISION	-----								
" CIRCLE	-----								
CIRCLE HEADQUARTER	⊙								
NAMES OF VILLAGES WITH LOCATION CODE No.	GHOKIMI 3								
SYMBOLIC REPRESENTATION OF VILLAGES IN THE FOLLOWING CATEGORIES	<table border="0"> <tr> <td>•</td> <td>Less than 250</td> <td>•</td> <td>500 to 1,000</td> </tr> <tr> <td>•</td> <td>250 to 499</td> <td>•</td> <td>1,000 to 4,999</td> </tr> </table>	•	Less than 250	•	500 to 1,000	•	250 to 499	•	1,000 to 4,999
•	Less than 250	•	500 to 1,000						
•	250 to 499	•	1,000 to 4,999						
RIVERS & STREAMS.....	-----								
HOSPITALS, PRIMARY HEALTH CENTRES, DISPENSARIES ETC	⊕								
POST OFFICES.....	..PO								
POLICE STATIONSPS								

CHIEPHOBOZOU CIRCLE**1. CODE NUMBERS AND NAME OF VILLAGES**

Code No.	Name of Villages
1/3/1	Kohima
1/3/2	Chedema
1/3/3	Rukhroma
1/3/4	Dihoma
1/3/5	Kijumetouma
1/3/6	Chieziema
1/3/7	Merema
1/3/8	Chieswema
1/3/9	Keruma
1/3/10	Nerhema
1/3/11	Chiechama
1/3/12	Tichuma
1/3/13	Seiyhama
1/3/14	Phekerukriema
1/3/15	Nachama
1/3/16	Gariphema
1/3/17	Touphe Bawe
1/3/18	Botsa
1/3/19	Model Village

2. VILLAGES CLASSIFIED BY POPULATION

Size Categories	No. of Villages	Population	
		M	F
Less than 200	5	367	341
200-499	6	1,114	1,092
500-999	4	1,727	1,588
1,000-1,999	3	2,121	1,991
2,000-4,999	1	2,208	2,061
5,000-9,999
10,000 & above
Total	19	7,537	7,073

3. AREA N. A.

4. DENSITY N. A.

	M	F
5. POPULATION	7,537	7,073
6. LITERATES	2,308	886
7. WORKERS	3,874	4,049
8. NON-WORKERS	3,663	3,024
9. SCHEDULED CASTES
10. SCHEDULED TRIBES	7,440	7,059

NAGALAND

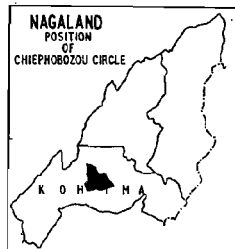
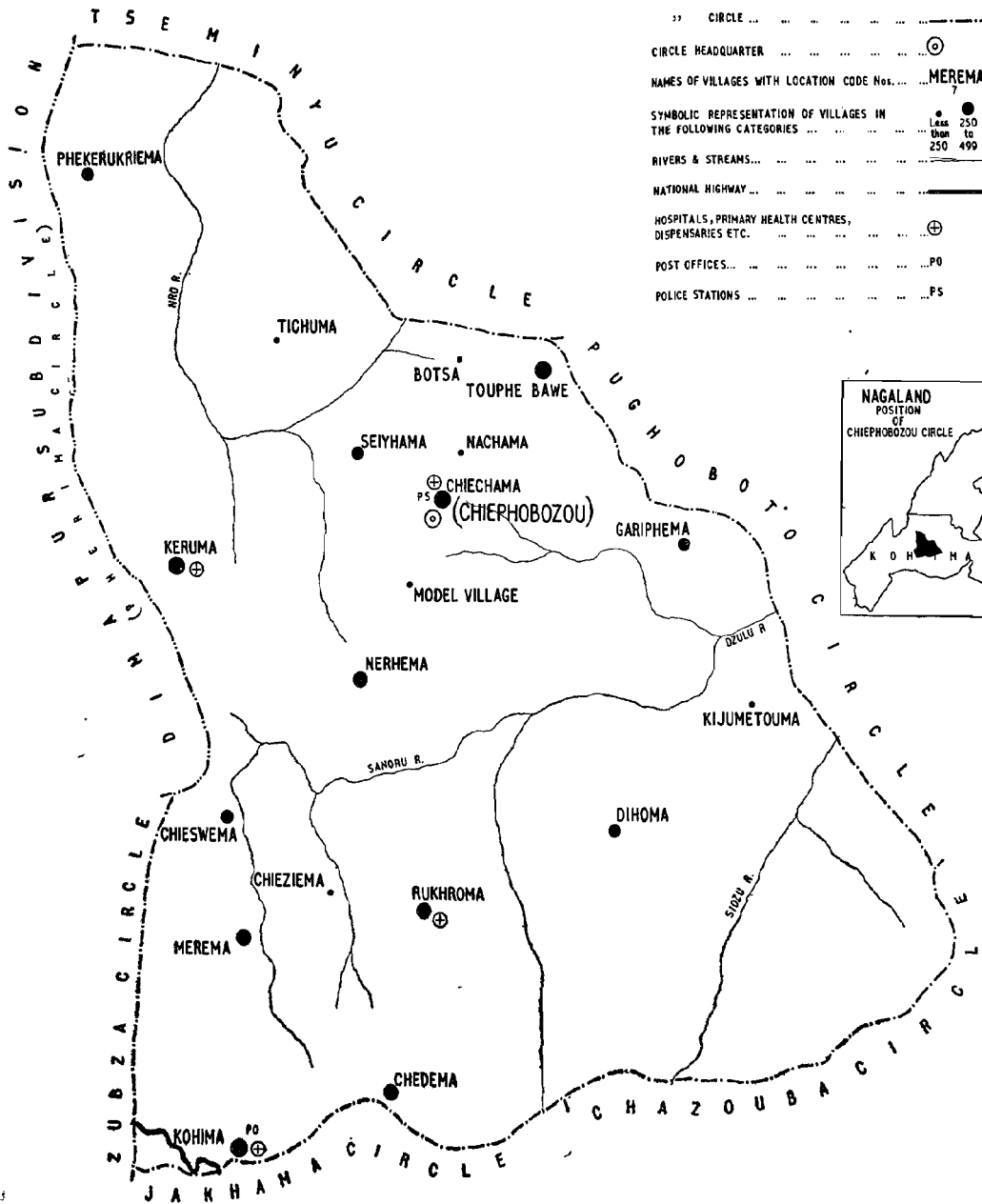
CHIEPHOBOZOU CIRCLE

CODE NO. 1/3
DISTRICT KOHIMA
 (NOTIONAL)



INDEX

BOUNDARY SUB-DIVISION	---								
CIRCLE	---								
CIRCLE HEADQUARTER	⊙								
NAMES OF VILLAGES WITH LOCATION CODE Nos.	MEREMA								
SYMBOLIC REPRESENTATION OF VILLAGES IN THE FOLLOWING CATEGORIES	<table border="0" style="font-size: small;"> <tr> <td>•</td> <td>Less than 250</td> </tr> <tr> <td>●</td> <td>250 to 499</td> </tr> <tr> <td>●</td> <td>500 to 999</td> </tr> <tr> <td>●</td> <td>1000 to 4999</td> </tr> </table>	•	Less than 250	●	250 to 499	●	500 to 999	●	1000 to 4999
•	Less than 250								
●	250 to 499								
●	500 to 999								
●	1000 to 4999								
RIVERS & STREAMS	---								
NATIONAL HIGHWAY	---								
HOSPITALS, PRIMARY HEALTH CENTRES, DISPENSARIES ETC.	⊕								
POST OFFICES	PO								
POLICE STATIONS	PS								



JAKHAMA CIRCLE

1. CODE NUMBERS AND NAME OF VILLAGES

Code No.	Name of Villages
1/4/1	Pfuchama
1/4/2	Phesama
1/4/3	Kigwema
1/4/4	Jakhama
1/4/5	Viswema
1/4/6	Khuzama
1/4/7	Kidima
1/4/8	Kezoma
1/4/9	Kezo
1/4/10	Chakhabama
1/4/11	Mima
1/4/12	Mi-Telephe

2. VILLAGES CLASSIFIED BY POPULATION

Size Categories	No. of Villages	Population	
		M	F
Less than 200	2	85	61
200-499	2	467	346
500-999	1	396	385
1,000-1,999	5	3,478	3,483
2,000-9,999	2	2,500	2,466
5,000-9,999
10,000 & above
Total	12	6,926	6,741

3. AREA N. A.

4. DENSITY N. A.

	M	F
5. POPULATION	6,926	6,741
6. LITERATES	2,437	1,079
7. WORKERS	3,713	4,091
8. NON-WORKERS	3,213	2,650
9. SCHEDULED CASTES
10. SCHEDULED TRIBES	6,735	6,716

NAGALAND

JAKHAMA CIRCLE

DISTRICT KOHIMA

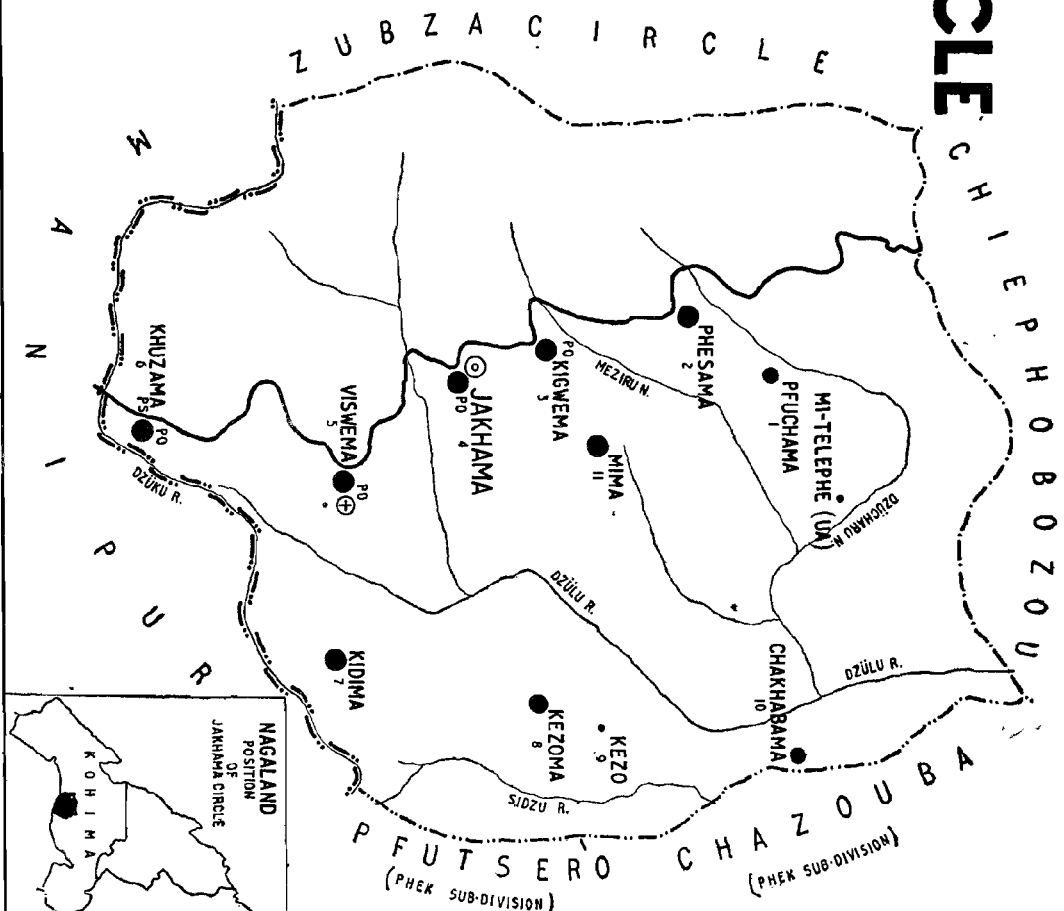

CODE NO. 1/4

(NOTIONAL)

INDEX

BOUNDARY, STATE	---
” SUB-DIVISION	---
” CIRCLE	---
CIRCLE HEADQUARTER	⊙
NAMES OF VILLAGES WITH LOCATION CODE NOS.	MIMA
SYMBOLIC REPRESENTATION OF VILLAGES IN THE FOLLOWING CATEGORIES	<ul style="list-style-type: none"> ● Less 250 ● 250 to 500 ● 500 to 1000 ● 1000 to 2500 ● 2500 to 4999 ● 4999
RIVERS & STREAMS	—
NATIONAL HIGHWAY	—
HOSPITALS, PRIMARY HEALTH CENTRES, DISPENSARIES ETC.	⊕
POST OFFICES	PO
POLICE STATIONS	PS

U.K. UNAUTHORISED



ZUBZA CIRCLE**1. CODE NUMBERS AND NAME OF VILLAGES**

Code No.	Name of Villages
1/5/1	Jotsoma
1/5/2	Khonoma
1/5/3	Dzulakema
1/5/4	Mezoma
1/5/5	Sechuma
1/5/6	Zubza
1/5/7	Kiruphema
1/5/8	Peducha
1/5/9	Menguzhuma
1/5/10	Thekrijuna

2. VILLAGES CLASSIFIED BY POPULATION

Size Categories	No. of Villages	Population	
		M	F
Less than 200	3	129	123
200-499	4	519	471
500-999	1	314	299
1,000-1,999	2	1,602	1,647
2,000-4,999
5,000-9,999
10,000 & above
Total	10	2,564	2,540

3. AREA N. A.

4. DENSITY N. A.

	M	F
5. POPULATION	2,564	2,540
6. LITERATES	1,196	595
7. WORKERS	1,257	1,390
8. NON-WORKERS	1,307	1,150
9. SCHEDULED CASTES
10. SCHEDULED TRIBES	2,397	2,441

NAGALAND ZUBZA CIRCLE


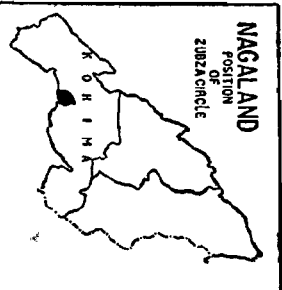
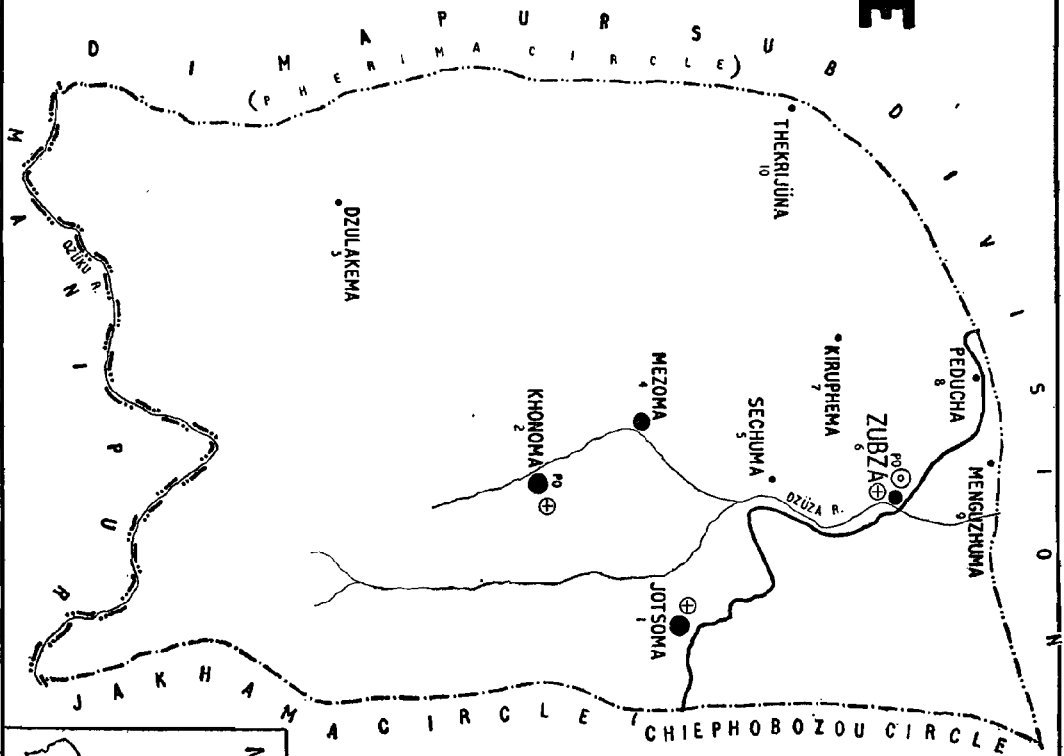
CODE NO. 1/5

DISTRICT KOHIMA
(NOTIONAL)

INDEX

- BOUNDARY, STATE
- " SUB-DIVISION
- " CIRCLE
- CIRCLE HEADQUARTER
- NAMES OF VILLAGES WITH LOCATION CODE Nos. ... MEZOMA
- SYMBOLIC REPRESENTATION OF VILLAGES IN THE FOLLOWING CATEGORIES
- RIVERS & STREAMS ...
- NATIONAL HIGHWAY ...
- HOSPITALS, PRIMARY HEALTH CENTRES, DISPENSARIES ETC. ...
- POST OFFICES ...

1-4 250 500 1000
5-10 150 300 450
11-15 200 400 600
16-20 250 500 750
21-25 300 600 900
26-30 350 700 1000



PHEK SADAR CIRCLE**1. CODE NUMBERS AND NAME OF VILLAGES**

Code No.	Name of Villages
1/6/1	Chipoketami
1/6/2	Nahatomi
1/6/3	Tehephumi
1/6/4	Old Khutsokhumo
1/6/5	New Khutsokhumo
1/6/6	Kotisumi
1/6/7	Kizare
1/6/8	Tezatsumi
1/6/9	Metsalimi
1/6/10	Khuzami
1/6/11	Upper Khomi
1/6/12	Middle Khomi
1/6/13	Lower Khomi
1/6/14	Losami
1/6/15	Chosoba
1/6/16	Phek Village
1/6/17	Phek Old Post
1/6/18	Lazaphehemi
1/6/19	New Phek Village
1/6/20	Sowhemi
1/6/21	Phek New Town
1/6/22	Ketsapo
1/6/23	Bible Hill

2. VILLAGES CLASSIFIED BY POPULATION

Size Categories	No. of Villages	Population	
		M	F
Less than 200	11	652	621
200-499	6	934	893
500-999	4	1,659	1,353
1,000-1,999	2	1,705	887
2,000-4,999
5,000-9,999
10,000 & above
Total	23	4,950	3,759

3. AREA N. A.

4. DENSITY N. A.

	M	F
5. POPULATION	4,950	3,759
6. LITERATES	2,121	580
7. WORKERS	3,197	2,073
8. NON-WORKERS	1,753	1,686
9. SCHEDULED CASTES
10. SCHEDULED TRIBES	3,716	3,560

NAGALAND

PHEK SADASAR CIRCLE

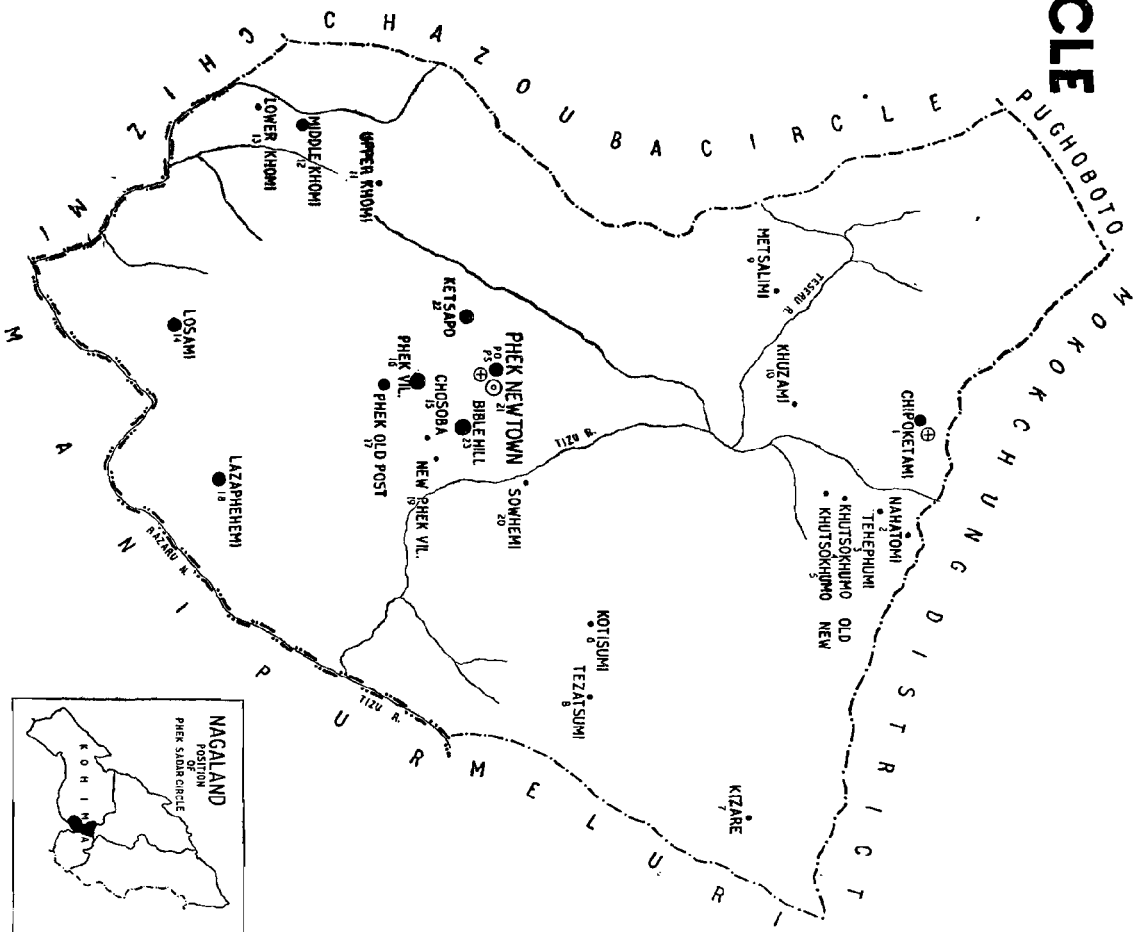
DISTRICT KOHIMA

(National.)

CODE NO. 1/6

INDEX

BOUNDARY, STATE
" DISTRICT
" CIRCLE
CIRCLE HEADQUARTER	⊙
NAMES OF VILLAGES WITH LOCATION CODE NOS.	KIZARE
SYMBOLIC REPRESENTATION OF VILLAGES IN THE FOLLOWING CATEGORIES	● 1000 ● 500 ● 250 ● 100 ● 50 ● 20
RIVERS & STREAMS
HOSPITALS, PARAMEDICAL CENTRES, DISPENSARIES ETC.	⊕
POST OFFICES	PO
POLICE STATION	PS



PFUTSERO CIRCLE

1. CODE NUMBERS AND NAME OF VILLAGES

Code No.	Name of Villages
1/7/1	Phesachaduma
1/7/2	Puruba
1/7/3	Kikruma
1/7/4	Pfutsero H. Q.
1/7/5	Tekhouba
1/7/6	Lekromi
1/7/7	Kami
1/7/8	Zaphomi
1/7/9	Lasumi
1/7/10	Theremi
1/7/11	Leshemi
1/7/12	Khezhakenoma

2. VILLAGES CLASSIFIED BY POPULATION

Size Categories	No. of Villages	Population	
		M	F
Less than 200	1	15	16
200-499	4	829	766
500-999	2	674	632
1,000-1,999	5	3,467	3,214
2,000-4,999
5,000-9,999
10,000 & above
Total	12	4,985	4,628

3. AREA N. A.

4. DENSITY N. A.

	M	F
5. POPULATION	4,985	4,628
6. LITERATES	1,290	479
7. WORKERS	2,564	2,752
8. NON-WORKERS	2,421	1,876
9. SCHEDULED CASTES
10. SCHEDULED TRIBES	4,934	4,611

NAGALAND

PFUTSERO CIRCLE

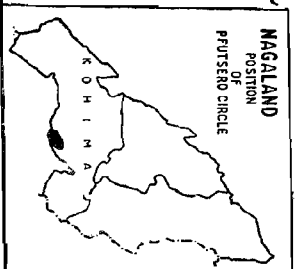
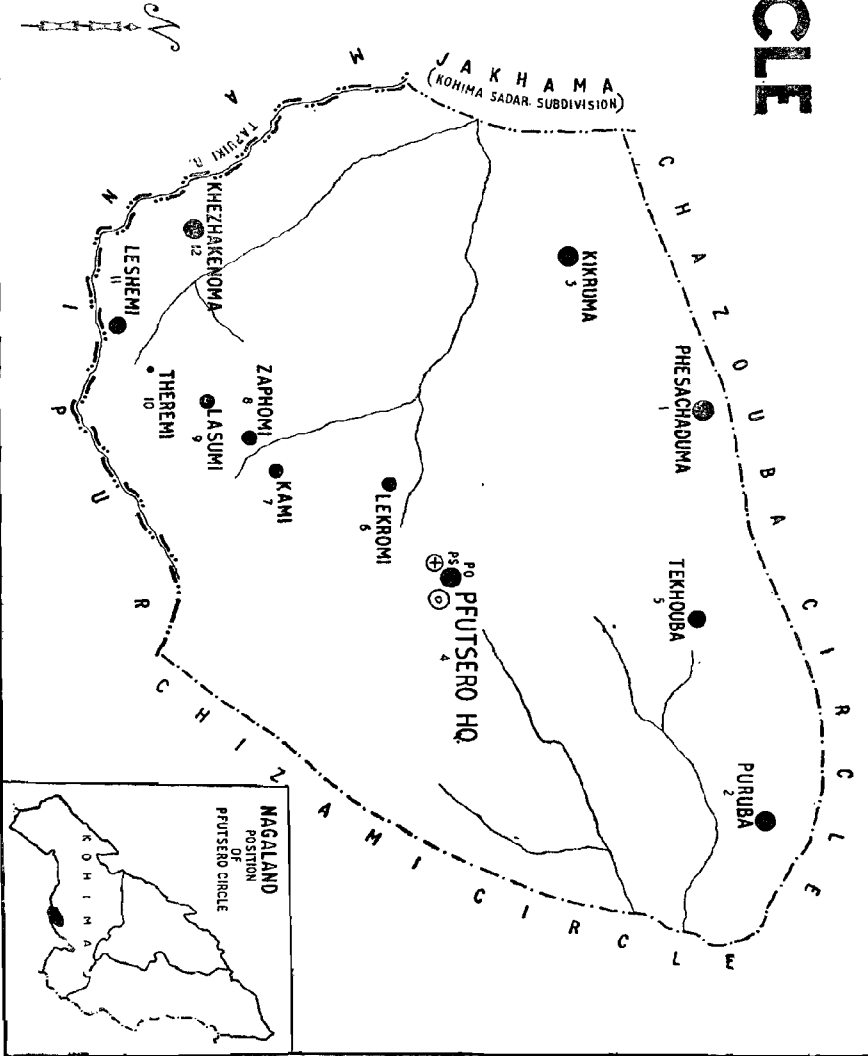
DISTRICT KOHIMA

(NOTIONAL)

CODE NO. 1/7

INDEX

BOUNDARY STATE	---
" SUB-DIVISION	---
" CIRCLE	---
CIRCLE HEADQUARTER	⊙
NAMES OF VILLAGES WITH LOCATION CODE Nos.	KIKRUMA 5
SYMBOLIC REPRESENTATION OF VILLAGES IN THE FOLLOWING CATEGORIES	● 1 to 250 ● 250 to 499 ● 500 to 999 ● 1,000 to 4,999
RIVERS & STREAMS	—
HOSPITALS, PRIMARY HEALTH CENTRES, DISPENSARIES ETC.	⊕
POST OFFICES	PO
POLICE STATION	PS



CHIZAMI CIRCLE**1. CODE NUMBERS AND NAME OF VILLAGES**

Code No.	Name of Villages
1/8/1	Mesulumi
1/8/2	Yosebama
1/8/3	Swemi
1/8/4	Chizami H. Q.
1/8/5	Chizami Village
1/8/6	Sakrabami
1/8/7	Gozuto
1/8/8	Pholami
1/8/9	Thechulumi
1/8/10	Chobama
1/8/11	Zeluma
1/8/12	Zhamai

2. VILLAGES CLASSIFIED BY POPULATION

Size Categories	No. of Villages	Population	
		M	F
Less than 200	2	96	95
200-499	4	779	694
500-999	3	1,052	1,005
1,000-1,999	3	1,767	1,768
2,000-4,999
5,000-9,999
10,000 & above
Total	12	3,694	3,562

3. AREA N. A.

4. DENSITY N. A.

	M	F
5. POPULATION	3,694	3,562
6. LITERATES	719	224
7. WORKERS	1,848	2,073
8. NON-WORKERS	1,846	1,489
9. SCHEDULED CASTES
10. SCHEDULED TRIBES	3,614	3,549

NAGALAND CHIZAMI CIRCLE

CODE NO 1/8

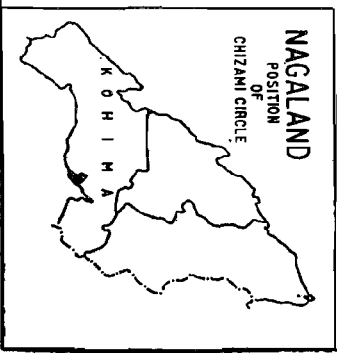
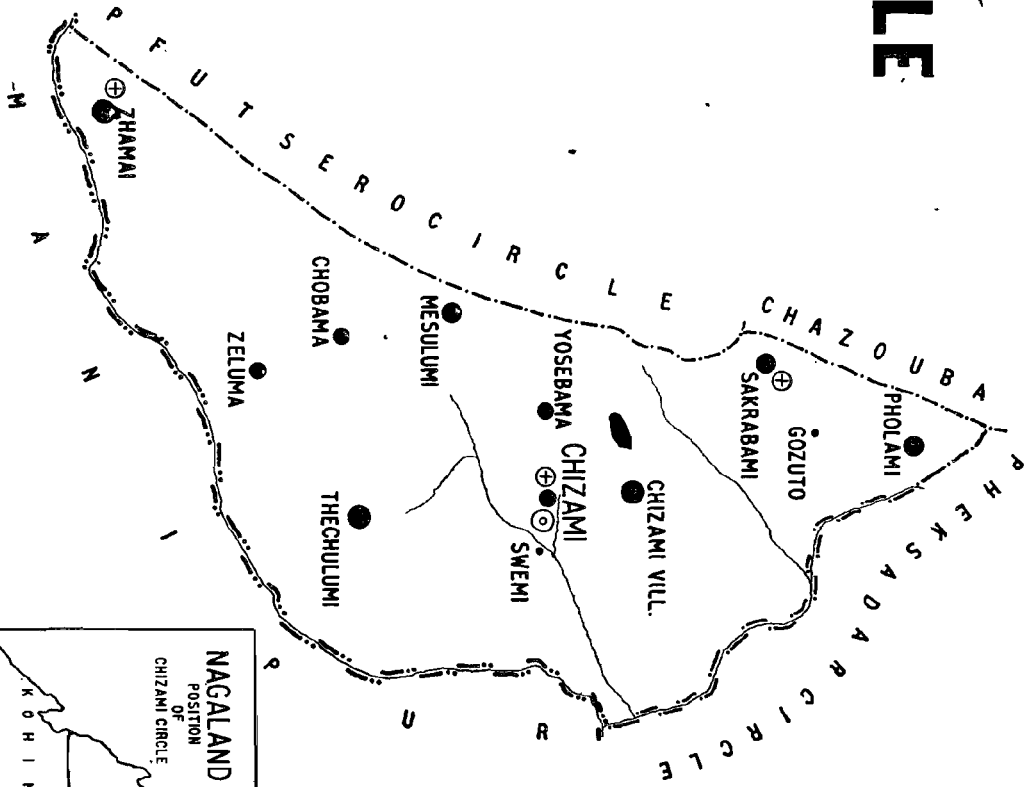
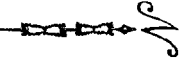
DISTRICT KOHIMA

(NOTIONAL)

INDEX

- BOUNDARY, STATE
- ” CIRCLE
- CIRCLE HEADQUARTER
- NAMES OF VILLAGES WITH LOCATION CODE-NO. SWEMI
- SYMBOLIC REPRESENTATION OF VILLAGES IN THE FOLLOWING CATEGORIES
- RIVERS & STREAMS
- HOSPITALS, PRIMARY HEALTH CENTRES, DISPENSARIES ETC.

- Less than 250
- 250 to 499
- 500 to 999
- 1000 to 4999



CHAZOUBA CIRCLE

1. CODE NUMBERS AND NAME OF VILLAGES

Code No.	Name of Villages
1/9/1	Thenizumi
1/9/2	Chietheba Post
1/9/3	Chiswemi
1/9/4	Khulazu Basa
1/9/5	Khulazu Bawe
1/9/6	Chuphuzumi
1/9/7	Terhutsemi
1/9/8	Khetsami
1/9/9	Sathazu Bawe
1/9/10	Sathazu Basa
1/9/11	Dzulhami
1/9/12	Phugwimi
1/9/13	Sagazumi
1/9/14	Yoruba Bawe
1/9/15	Khesomi
1/9/16	Chazouba H. Q.
1/9/17	Chazouba Village
1/9/18	Thevopisumi
1/9/19	Rungouzumi

2. VILLAGES CLASSIFIED BY POPULATION

Size Categories	No. of Villages	Population	
		M	F
Less than 200	4	298	297
200-499	2	436	402
500-999	8	3,085	2,932
1,000-1,999	5	3,252	3,049
2,000-4,999
5,000-9,999
10,000 & above
Total	19	7,071	6,670

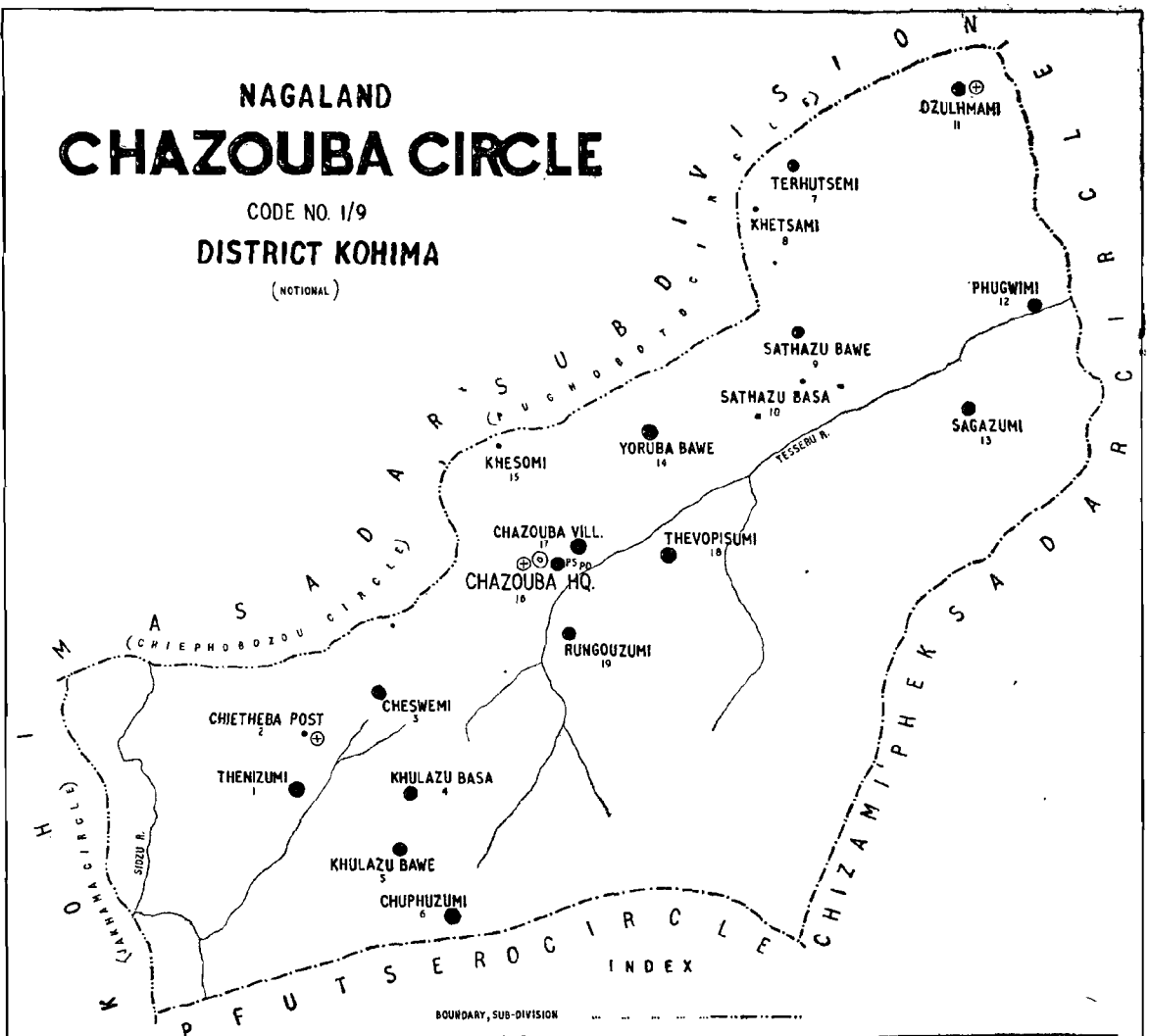
3. AREA N. A.

4. DENSITY N. A.

	M	F
5. POPULATION	7,071	6,670
6. LITERATES	1,808	452
7. WORKERS	3,828	4,144
8. NON-WORKERS	3,243	2,526
9. SCHEDULED CASTES
10. SCHEDULED TRIBES	6,996	6,649

NAGALAND CHAZOUBA CIRCLE

CODE NO. 1/9
DISTRICT KOHIMA
(NOTIONAL)



BOUNDARY, SUB-DIVISION - - - - -

» CIRCLE ○

CIRCLE HEADQUARTER ⊙

NAMES OF VILLAGES WITH LOCATION CODE Nos. ... CHESWEMI 3

SYMBOLIC REPRESENTATION OF VILLAGES IN THE FOLLOWING CATEGORIES ...

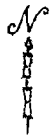
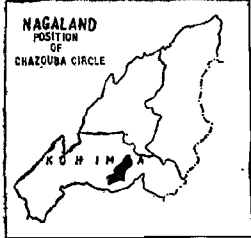
Less 250	250	500	1,000
300	400	900	4,000

RIVERS & STREAMS

POST OFFICES PO

HOSPITALS, PRIMARY HEALTH CENTRES, DISPENSARIES ETC. ⊕

POLICE STATIONS PS



MELURI CIRCLE

1. CODE NUMBERS AND NAME OF VILLAGES

Code No.	Name of Villages
1/10/1	Akhegow
1/10/2	Purr (Phor)
1/10/3	Kukeho
1/10/4	Yisi
1/10/5	Hutsu
1/10/6	Kezata
1/10/7	Satuza
1/10/8	Wazhiho
1/10/9	Meluri H. Q.
1/10/10	Meluri Village
1/10/11	Kalifo
1/10/12	Tailozu
1/10/13	Molen
1/10/14	Lephor
1/10/15	Matikhru
1/10/16	Kanjang
1/10/17	Akhen
1/10/18	Reguri

2. VILLAGES CLASSIFIED BY POPULATION

Size Categories	No. of Villages	Population	
		M	F
Less than 200	10	571	614
200-499	4	858	678
500-999	1	284	285
1,000-1,999	1	487	535
2,000-4,999
5,000-9,999
10,000 & above
Total	16	2,200	2,113

3. AREA N. A.

4. DENSITY N. A.

	M	F
5. POPULATION	2,200	2,133
6. LITERATES	808	268
7. WORKERS	1,126	1,272
8. NON-WORKERS	1,074	841
9. SCHEDULED CASTES
10. SCHEDULED TRIBES	2,011	2,095

NAGALAND

MELURI CIRCLE

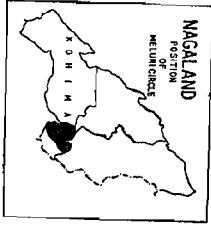
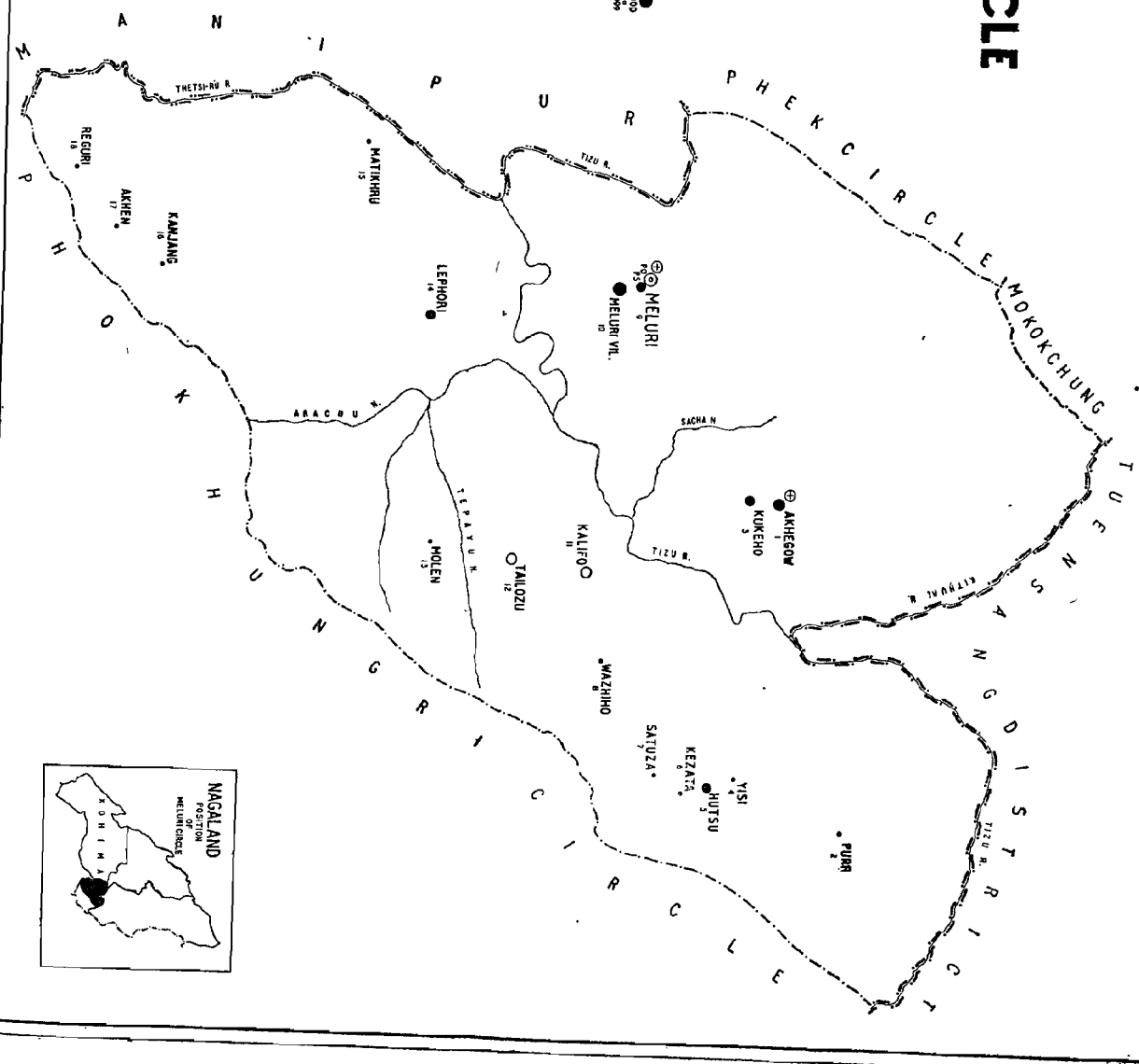
DISTRICT KOHIMA

(NATIONAL)

CODE NO. I/10

INDEX

- BOUNDARY STATE
- " DISTRICT
- " CIRCLE
- CIRCLE HEADQUARTERS
- HEADS OF VILLAGES WITH ECOLOGICAL CODE NOS. PURR
- SYMBOLIC REPRESENTATION OF VILLAGES IN THE FOLLOWING CATEGORIES:
- RIVERS & STREAMS
- HOSPITALS, PRIMARY HEALTH CENTRES, DISPENSARIES ETC.
- POST OFFICES
- POLICE STATIONS
- UNBURNED VILLAGES



PHOKHUNGRI CIRCLE**1. CODE NUMBERS AND NAME OF VILLAGES**

Code No.	Name of Villages
1/11/1	Zepu
1/11/2	Moke
1/11/3	Sutsu
1/11/4	Laruri
1/11/5	Avangkhu
1/11/6	Phokhungri
1/11/7	Ngazu
1/11/8	Wesselo
1/11/9	Thewati

2. VILLAGES CLASSIFIED BY POPULATION

Size Categories	No. of Villages	Population	
		M	F
Less than 200	8	337	349
200-499	1	153	123
500-999
1,000-1,999
2,000-4,999
5,000-9,999
10,000 & above
Total	9	490	472

3. AREA N. A.

4. DENSITY N. A.

	M	F
5. POPULATION	490	472
6. LITERATES	153	32
7. WORKERS	249	312
8. NON-WORKERS	241	160
9. SCHEDULED CASTES
10. SCHEDULED TRIBES	489	472

NAGALAND

PHOKHUNGRI CIRCLE

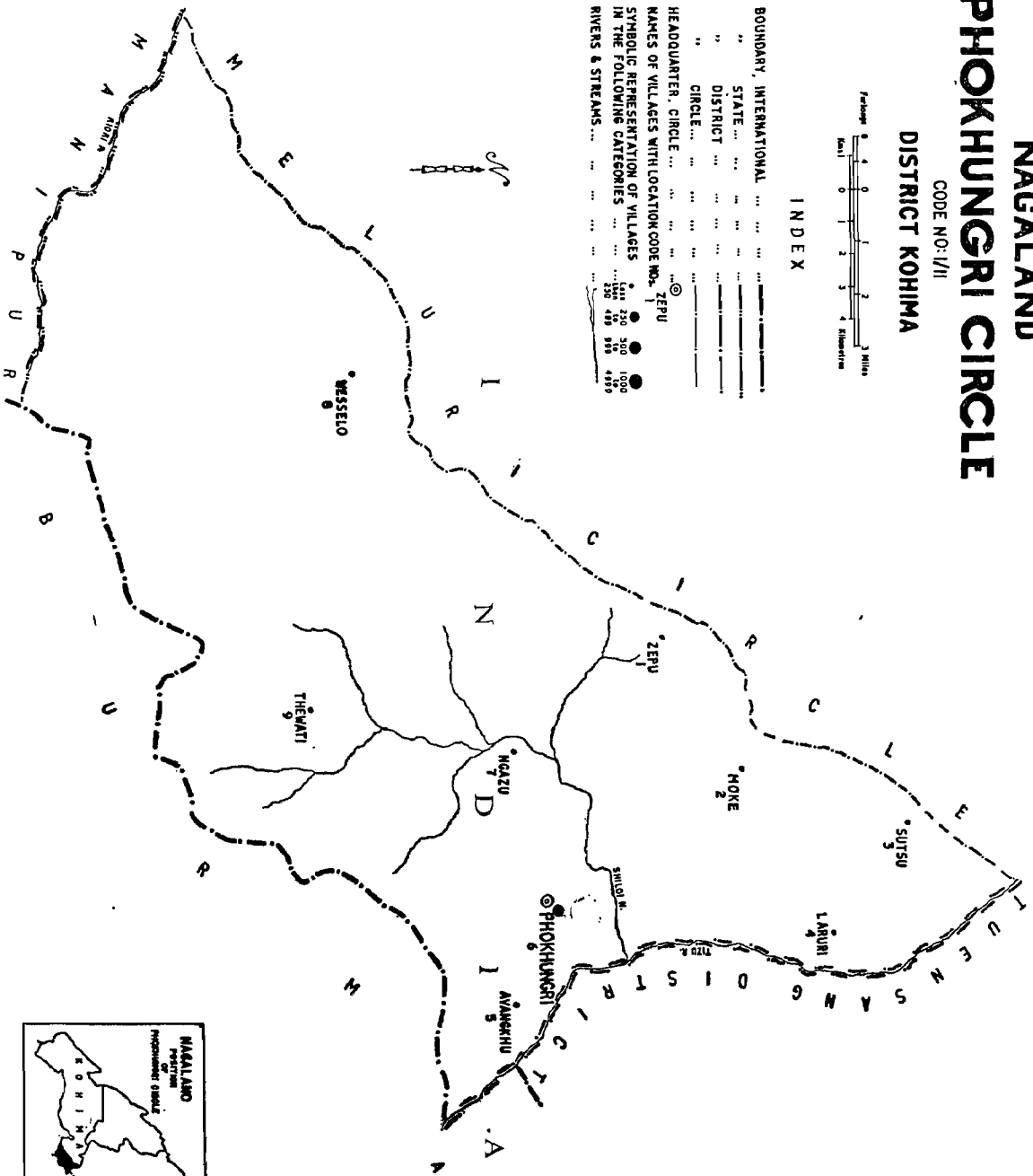
DISTRICT KOHIMA

CODE NO: I/II



INDEX

BOUNDARY, INTERNATIONAL ...	---
" STATE ...	---
" DISTRICT ...	---
" CIRCLE ...	---
HEADQUARTER, CIRCLE ...	⊙
NAMES OF VILLAGES WITH LOCATION CODE NOS. ZEPU	●
SYMBOLIC REPRESENTATION OF VILLAGES	●
IN THE FOLLOWING CATEGORIES ...	●
RIVERS & STREAMS ...	---



DIMAPUR CIRCLE

1. CODE NUMBERS AND NAME OF VILLAGES

Code No.	Name of Villages	Code No.	Name of Villages
1/12/1	Purana Bazar	1/12/22	Sangtamtila
1/12/2	Toluvi	1/12/23	Chekiye
1/12/3	Bamunpukhuri	1/12/24	Signal Angami
1/12/4	Kushiabil	1/12/25	Thaikhu
1/12/5	Lengrijan	1/12/26	Rangapahar
1/12/6	Duncan	1/12/27	Singrijan
1/12/7	Samaguri	1/12/28	Khopanula
1/12/8	Dobagong	1/12/29	Sokhuvi
1/12/9	Diphupar	1/12/30	Zutovi
1/12/10	Naharbari	1/12/31	Pimla
1/12/11	Uria Bengali	1/12/32	Amaluma
1/12/12	Naga New Modern Village	1/12/33	Disagophu
1/12/13	Kachari Gong	1/12/34	Dhansiripar
1/12/14	Signal Sema	1/12/35	Ganesnagar
1/12/15	Phai pijang	1/12/36	Doyapur
1/12/16	Podumpukhuri	1/12/37	Manglumukh
1/12/17	Erali Bill	1/12/38	Gowoto
1/12/18	Airfield Ao	1/12/39	Lothavi
1/12/19	Darogapather (Pahargong)	1/12/40	Hazadisa
1/12/20	Darogajan	1/12/41	Savima
1/12/21	Nagarjan	1/12/42	Model Village
		1/12/43	Teniephe (New Village)

2. VILLAGES CLASSIFIED BY POPULATION

Size Categories	No. of Villages	Population	
		M	F
Less than 200	14	1,070	843
200-499	19	3,537	2,678
500-999	8	3,277	2,413
1,000-1,999	2	1,656	895
2,000-4,999
5,000-9,999
10,000 & above
Total	43	9,540	6,839

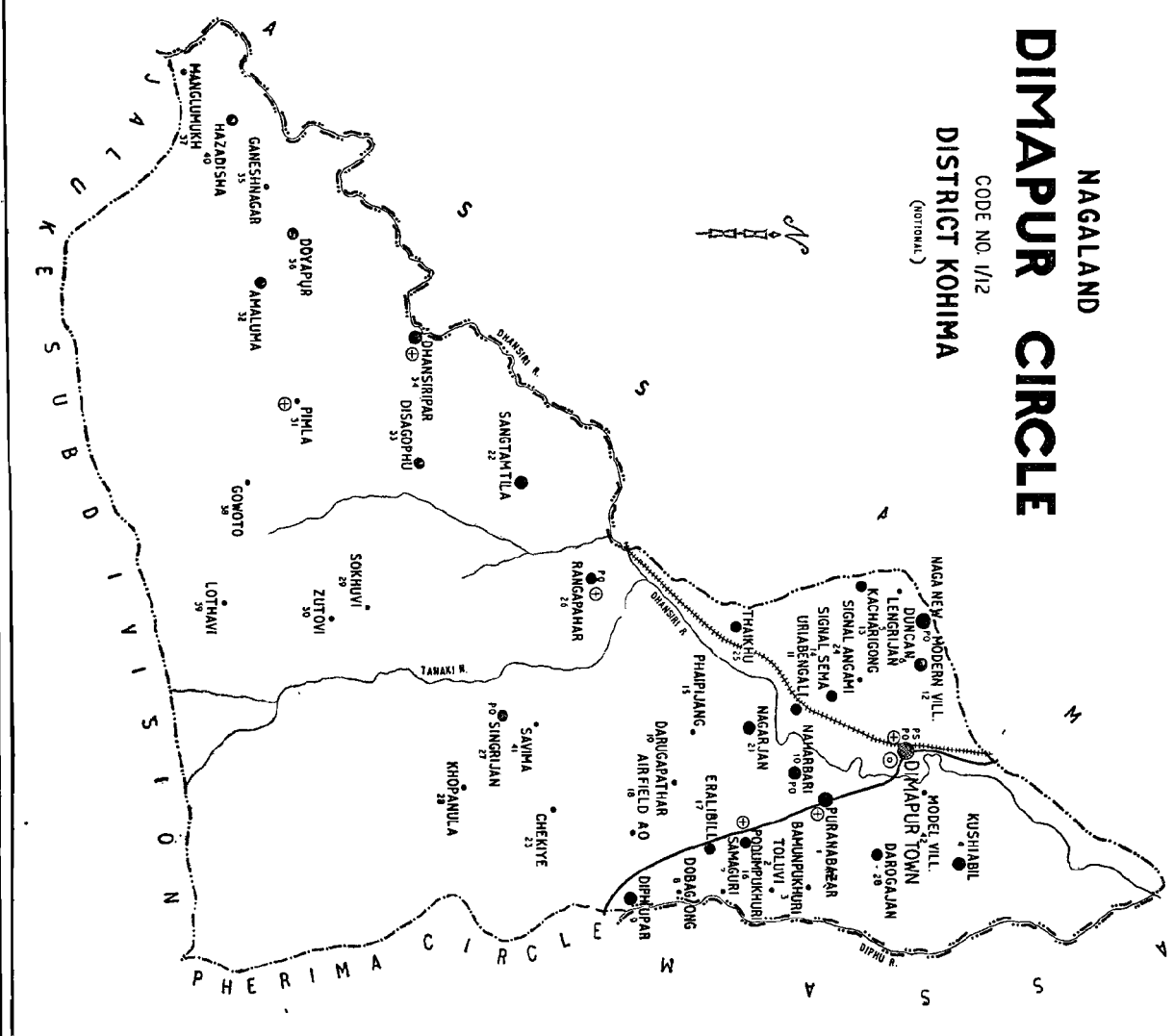
3. AREA N. A.

4. DENSITY N. A.

	M	F
5. POPULATION	9,540	6,839
6. LITERATES	3,617	1,466
7. WORKERS	5,489	1,320
8. NON-WORKERS	4,051	5,519
9. SCHEDULED CASTES
10. SCHEDULED TRIBES	5,317	4,509

NAGALAND DIMAPUR CIRCLE

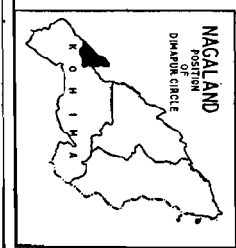
DISTRICT KOHIMA
(NOTIONAL)
CODE NO. I/12



I N D E X

- BOUNDARY, STATE
- " SUBDIVISION
- " CIRCLE
- CIRCLE HEADQUARTERS
- NAMES OF VILLAGES WITH LOCATION CODE NOS.
- DUIICANI
- SYMBOLIC REPRESENTATION OF VILLAGES IN THE FOLLOWING CATEGORIES
- TOWN
- NATIONAL HIGHWAY
- RAILWAY LINE
- HOSPITALS, PRIMARY HEALTH CENTRES, DISPENSARIES ETC.
- POST OFFICES
- POLICE STATIONS
- RIVERS & STREAMS

LOCATION OF THE FOLLOWING VILLAGES COULD NOT BE SHOWN IN THE MAP DUE TO SOME TECHNICAL DIFFICULTIES.
TEEPRE.....072145



PHERIMA CIRCLE

1. CODE NUMBERS AND NAME OF VILLAGES

Code No.	Name of Villages	Code No.	Name of Villages
1/13/1	Viphoma	1/13/32	Suhoyi
1/13/2	Tsiepama	1/13/33	Vihokhu
1/13/3	Piphema Old	1/13/34	Nihokhu
1/13/4	Piphema New	1/13/35	Yevoto
1/13/5	Khaibung	1/13/36	Zuheshe
1/13/6	Sochunoma	1/13/37	Henito
1/13/7	Ruzaphema	1/13/38	Hetoi
1/13/8	Bangsang	1/13/39	Toshiho
1/13/9	Molvom	1/13/40	Lotovi
1/13/10	Sirhi Angami	1/13/41	Seithekiema Old
1/13/11	Sirhima	1/13/42	Seithekiema New
1/13/12	Jhornapani	1/13/43	Henivi
1/13/13	Ghaspani	1/13/44	Chumukedima Village
1/13/14	Pherima H. Q	1/13/45	Sodzulhou (K. 7 Mile Bosti)
1/13/15	Pherima Village	1/13/46	Shitoyi
1/13/16	Piphema Bazar	1/13/47	Luzheto
1/13/17	Hozukhe	1/13/48	Khelhozhe
1/13/18	Muhumi	1/13/49	Kbehokhu
1/13/19	Kiyezu	1/13/50	Nihoto
1/13/20	Hanimi	1/13/51	Tokugha
1/13/21	Sukhato	1/13/52	Pukhato
1/13/22	Nikhekhu	1/13/53	Ghotovi
1/13/23	Khehoi	1/13/54	Hoito
1/13/24	Khekiye	1/13/55	Khughovi
1/13/25	Medziphema	1/13/56	Phuhoto
1/13/26	Khamkaria	1/13/57	Ghokito
1/13/27	Zuikhu 'B' Khel	1/13/58	Pishikhu
1/13/28	Zuikhu 'A' Khel	1/13/59	Ghonivi
1/13/29	Chumukedima T. C.	1/13/60	Havishe
1/13/30	Pagala Pahar	1/13/61	Chumukedima
1/13/31	Kukidalang	1/13/62	Hakize
		1/13/63	Khukhiye
		1/13/64	Choupa (New Village)

2. VILLAGES CLASSIFIED BY POPULATION

Size Categories	No. of Villages	Population	
		M	F
Less than 200	50	2,491	1,986
200-499	10	1,786	1,643
500-999	1	292	219
1,000-1,999	3	2,755	1,511
2,000-4,999
5,000-9,999
10,000 & above
Total	64	7,324	5,359

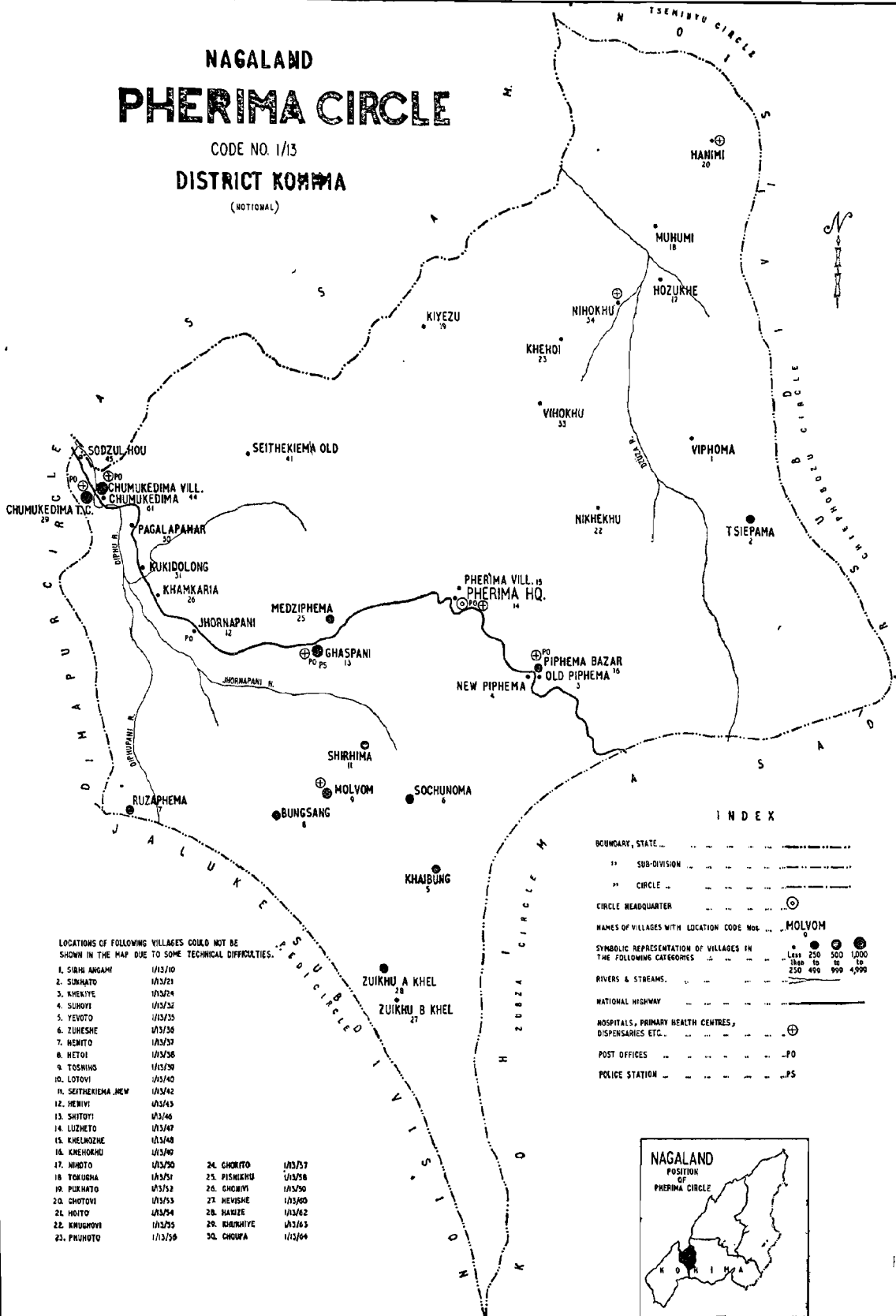
3. AREA N. A.

4. DENSITY N. A.

	M	F
5. POPULATION	7,324	5,359
6. LITERATES	3,348	1,230
7. WORKERS	4,076	751
8. NON-WORKERS	3,248	4,608
9. SCHEDULED CASTES
10. SCHEDULED TRIBES	5,593	4,675

NAGALAND PHERIMA CIRCLE

CODE NO. 1/3
DISTRICT KOMMA
(NOTIONAL)

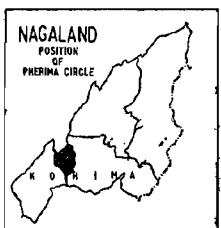


LOCATIONS OF FOLLOWING VILLAGES COULD NOT BE SHOWN IN THE MAP DUE TO SOME TECHNICAL DIFFICULTIES.

- | | |
|---------------------|---------|
| 1. SIRHI ANGAM | 1/13/10 |
| 2. SUNHATO | 1/13/21 |
| 3. KHEKIYE | 1/13/24 |
| 4. SUHOFI | 1/13/32 |
| 5. YEVOTO | 1/13/33 |
| 6. ZUHESHE | 1/13/36 |
| 7. NEMTO | 1/13/37 |
| 8. HETOI | 1/13/38 |
| 9. TOSNINS | 1/13/39 |
| 10. LOTOFI | 1/13/40 |
| 11. SEITHEKHEMA NEW | 1/13/42 |
| 12. HEWIVI | 1/13/43 |
| 13. SHYTOI | 1/13/46 |
| 14. LUZHETO | 1/13/47 |
| 15. KHELOZHE | 1/13/48 |
| 16. KHEHOKHU | 1/13/49 |
| 17. HIKOTO | 1/13/50 |
| 18. TOKURHA | 1/13/51 |
| 19. PUKHATO | 1/13/52 |
| 20. CHOTOFI | 1/13/53 |
| 21. HOITO | 1/13/54 |
| 22. KRUGHOMVI | 1/13/55 |
| 23. PHUHOTO | 1/13/56 |
| 24. CHORITO | 1/13/57 |
| 25. PISEKHU | 1/13/58 |
| 26. CHOMVI | 1/13/59 |
| 27. HEVISHA | 1/13/60 |
| 28. HANIZE | 1/13/62 |
| 29. KHUMIYE | 1/13/63 |
| 30. CHOMFA | 1/13/64 |

INDEX

- BOUNDARY, STATE ...
- " SUB-DIVISION ...
- " CIRCLE ...
- CIRCLE HEADQUARTER ...
- NAMES OF VILLAGES WITH LOCATION CODE NOS. ...
- SYMBOLIC REPRESENTATION OF VILLAGES IN THE FOLLOWING CATEGORIES ...
- RIVERS & STREAMS ...
- NATIONAL HIGHWAY ...
- HOSPITALS, PRIMARY HEALTH CENTRES, DISPENSARIES ETC. ...
- POST OFFICES ...
- POLICE STATION ...



JALUKE CIRCLE**1. CODE NUMBERS AND NAME OF VILLAGES**

Code No.	Name of Villages
1/14/1	Jaluke H. Q.
1/14/2	Samziuram
1/14/3	Phanjang
1/14/4	Hainakui
1/14/5	Jaluke Village
1/14/6	New Jaluke
1/14/7	Heleilwa
1/14/8	Kiyevi
1/14/9	Nkwarew
1/14/10	Lilen
1/14/11	Saijang
1/14/12	Thenjol
1/14/13	Pelhang (Unrecognised)
1/14/14	Gellhang (Unrecognised)
1/14/15	Libemphai (Unrecognised)
1/14/16	New Soget (Unrecognised)
1/14/17	Sailhem (Unrecognised)
1/14/18	Bombal (Unrecognised)
1/14/19	Phaizol
1/14/20	New Chalkot

2. VILLAGES CLASSIFIED BY POPULATION

Size Categories	No. of Villages	Population	
		M	F
Less than 200	12	776	669
200-499	4	589	606
500-999	2	715	680
1,000-1,999
2,000-4,999
5,000-9,999
10,000 & above
Total	18	2,080	1,955

3. AREA N. A.

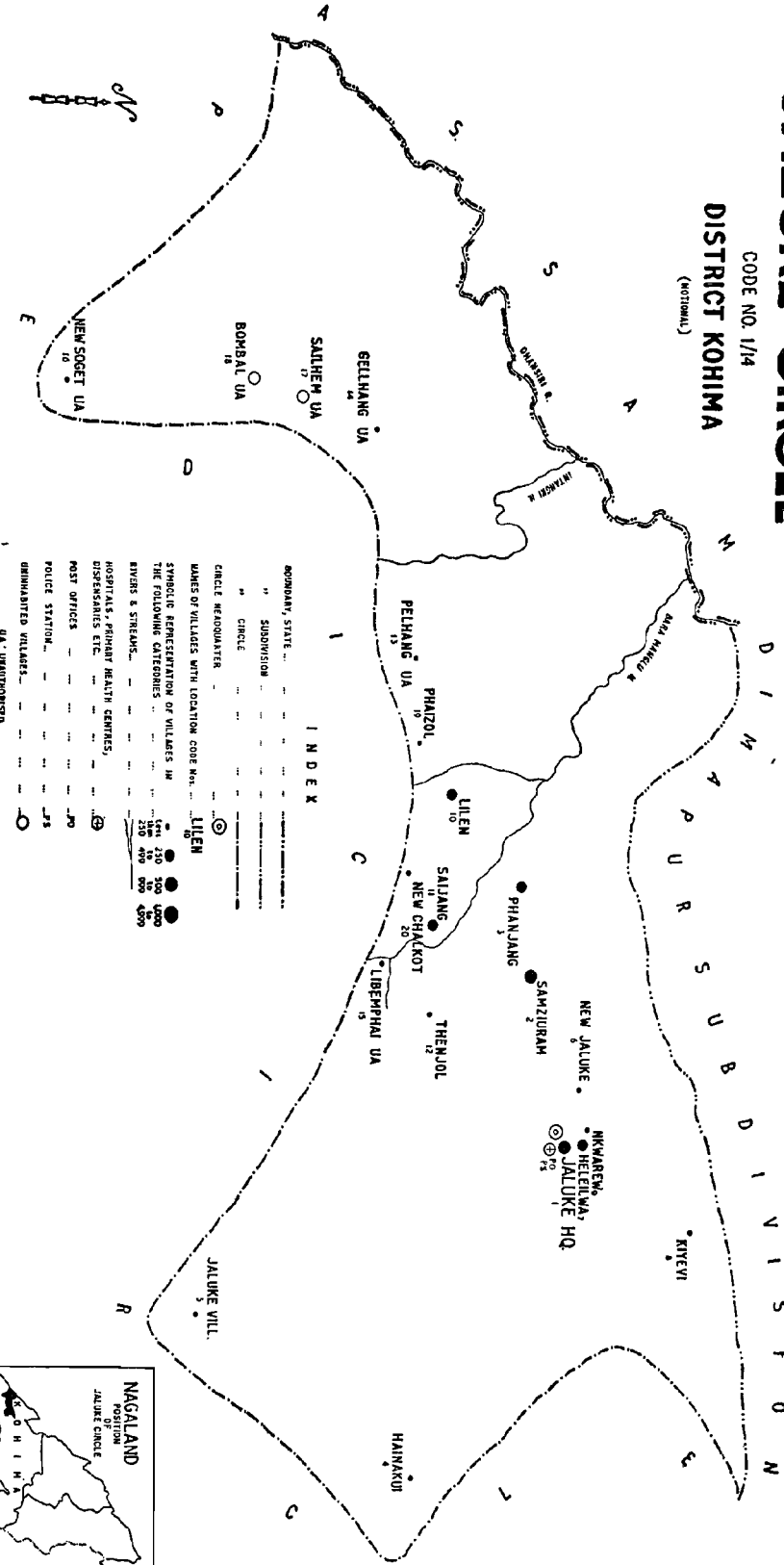
4. DENSITY N. A.

	M	F
5. POPULATION	2,080	1,955
6. LITERATES	616	225
7. WORKERS	1,084	1,016
8. NON-WORKERS	996	939
9. SCHEDULED CASTES
10. SCHEDULED TRIBES	1,983	1,916

NAGALAND

JALUKE CIRCLE

CODE NO. 1/14
DISTRICT KOHIMA
(NOTIONAL)



INDEX

- BOUNDARY, STATE
- SUBDIVISION
- CIRCLE
- CIRCLE HEADQUARTERS
- NAMES OF VILLAGES WITH LOCATION CODE NO.
- LILEN
- SYMBOLIC REPRESENTATION OF VILLAGES IN THE FOLLOWING CATEGORIES:
- 100 200 300 400 500 (VILLAGES)
- 250 450 600 4500 (VILLAGES)
- HOSPITALS, PRIMARY HEALTH CENTRES, DISPENSARIES ETC.
- POST OFFICES
- POLICE STATION
- UNINHABITED VILLAGES
- U.A.: UNAUTHORISED



TENNING CIRCLE**1. CODE NUMBERS AND NAME OF VILLAGES**

Code No.	Name of Villages
1/15/1	Tenning H. Q.
1/15/2	Tenning Village
1/15/3	Tepun
1/15/4	Nzau
1/15/5	Chamcha
1/15/6	Ntu
1/15/7	Njang
1/15/8	Lalong
1/15/9	Nsong
1/15/10	Mechangbung
1/15/11	Ngaulong
1/15/12	Nkio
1/15/13	Nchangram
1/15/14	Mbanbungwa
1/15/15	Sailhem (Abandoned)
1/15/16	Nkialwa
1/15/17	Songsang (Abandoned)
1/15/18	Sinjol
1/15/19	Tesen New
1/15/20	Tesen Old
1/15/21	Mbanlwa (Unauthorised)
1/15/22	Ncham (Unauthorised)

2. VILLAGES CLASSIFIED BY POPULATION

Size Categories	No. of Villages	Population	
		M	F
Less than 200	5	267	269
200-499	12	1,793	1,786
500-999	3	864	903
1,000-1,999
2,000-4,999
5,000-9,999
10,000 & above
Total	20	2,924	2,958

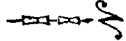
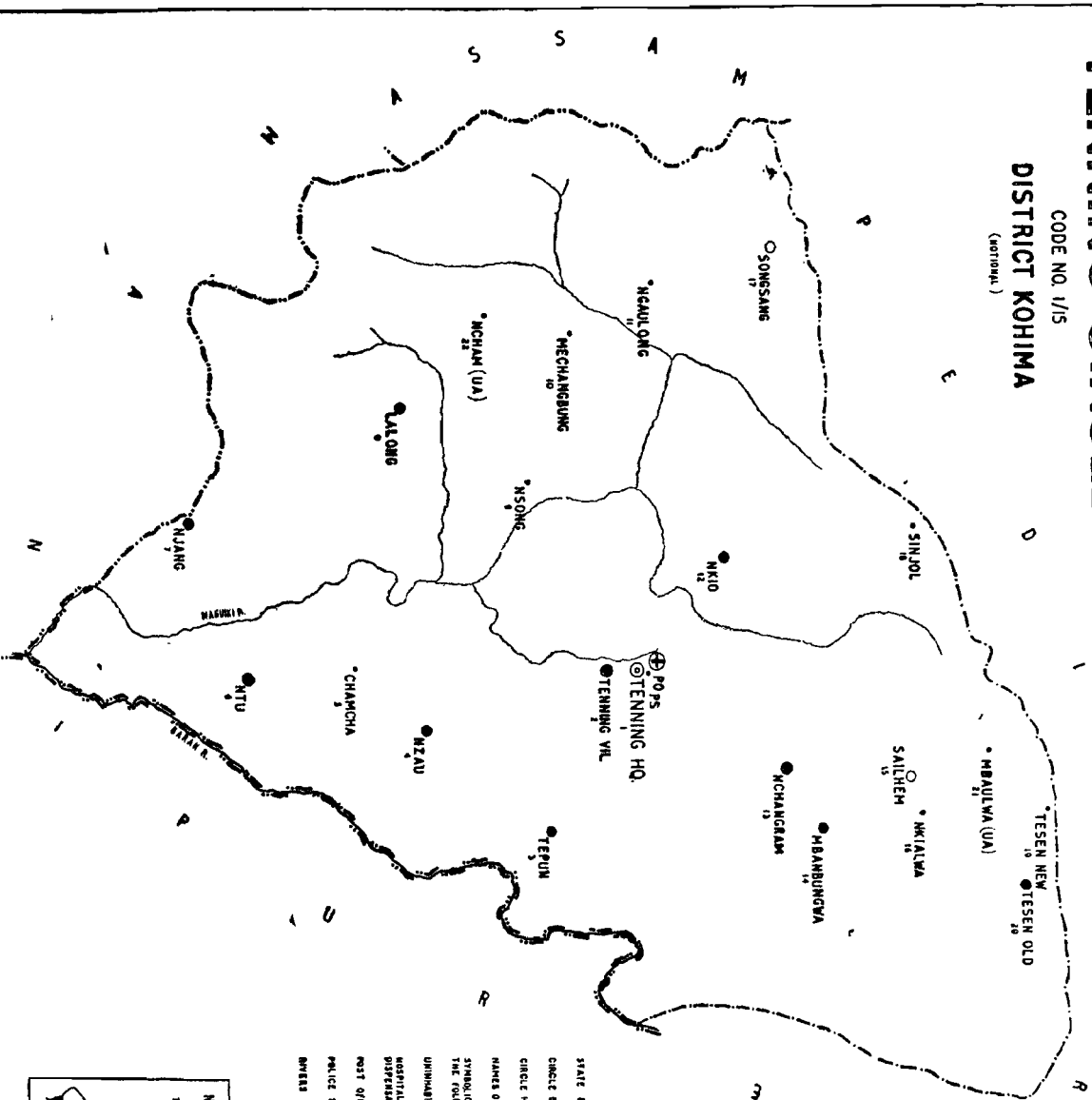
3. AREA N. A.

4. DENSITY N. A.

	M	F
5. POPULATION	2,924	2,958
6. LITERATES	805	268
7. WORKERS	1,477	831
8. NON-WORKERS	1,447	2,127
9. SCHEDULED CASTES
10. SCHEDULED TRIBES	2,848	2,950

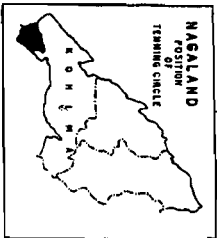
NAGALAND TENNING CIRCLE

CODE NO. 1/15
DISTRICT KOHIMA
(NOTORIAL)



I N D E X

STATE BOUNDARY	—
CIRCLE BOUNDARY	—
CIRCLE HEADQUARTER	⊙
HEADQUARTER OF VILLAGES WITH LOCATION CODE NOS. ...	SINJOL
SYMBOLIC REPRESENTATION OF VILLAGES IN THE FOLLOWING CATEGORIES:	
UNINHABITED VILLAGES	○
HOSPITAL, PRIMARY HEALTH CENTRES, DISPENSARIES ETC.	⊕
POST OFFICES	PO
POLICE STATION	PS
RIVERS & STREAMS	—
MAP UNCLASSIFIED	



PEDI CIRCLE**1. CODE NUMBERS AND NAME OF VILLAGES**

Code No.	Name of Villages
1/16/1	Pedi H.Q.
1/16/2	Maoya
1/16/3	Gaili
1/16/4	Ngolwa
1/16/5	Heningkunglwa
1/16/6	Puilwa
1/16/7	Benrew
1/16/8	Ndunglwa
1/16/9	Peren H. Q.
1/16/10	Punglwa
1/16/11	Peren Old
1/16/12	Poilwa
1/16/13	Mpai
1/16/14	Kendung
1/16/15	Mhai
1/16/16	Peren New
1/16/17	Peletkie
1/16/18	New Ngolwa (Unauthorised)
1/16/19	Ahthibung
1/16/20	Chalkot
1/16/21	Ingbung
1/16/22	Beisumpui
1/16/23	Bongkolong
1/16/24	Soget
1/16/25	Phaikholum
1/16/26	Khelma
1/16/27	Vongkithem

2. VILLAGES CLASSIFIED BY POPULATION

Size Categories	No. of Villages	Population	
		M	F
Less than 200	14	904	901
200-499	8	1,257	1,183
500-999	5	1,607	1,605
1,000-1,999
2,000-4,999
5,000-9,999
10,000 & above
Total	27	3,768	3,689

3. AREA N. A.

4. DENSITY N. A.

	M	F
5. POPULATION	3,768	3,689
6. LITERATES	1,037	446
7. WORKERS	1,898	2,004
8. NON-WORKERS	1,870	1,685
9. SCHEDULED CASTES
10. SCHEDULED TRIBES	3,632	3,642

KOHIMA TOWN

1. Code Nos. with E. B. Code Nos.	No. of Wards	Population		
		Persons	Males	Fe- males
1/I/1 (1)	Ward No. 1	3,301	2,178	1,123
1/I/2 (2)	Ward No. 2	655	334	321
1/I/2 (3)		624	321	303
1/I/3 (4)	Ward No. 3	4,776	4,095	681
1/I/3 (5)		151	94	57
1/I/4 (6)	Ward No. 4	1,348	758	590
1/I/5 (7)	Ward No. 5	2,065	1,255	810
1/I/6 (8)	Ward No. 6	1,034	613	421
1/I/6 (9)		1,179	747	432
1/I/7 (10)	Ward No. 7	1,765	1,054	711
1/I/7 (11)		817	504	313
1/I/7 (12)		1,431	842	589
1/I/8 (13)	Ward No. 8	2,399	1,407	992
Total		21,545	14,202	7,343

2. AREA 10.36 Km²3. DENSITY 2,080 persons per Km²

	M	F
4. POPULATION	14,202	7,343
5. LITERATES	9,671	3,501
6. WORKERS	9,695	901
7. NON-WORKERS	4,507	6,442
8. SCHEDULED CASTES
9. SCHEDULED TRIBES	5,035	4,369

SCHEMATIC LAND USE MAP
OF
KOHIMA TOWN
DISTRICT KOHIMA
(NOTIONAL)

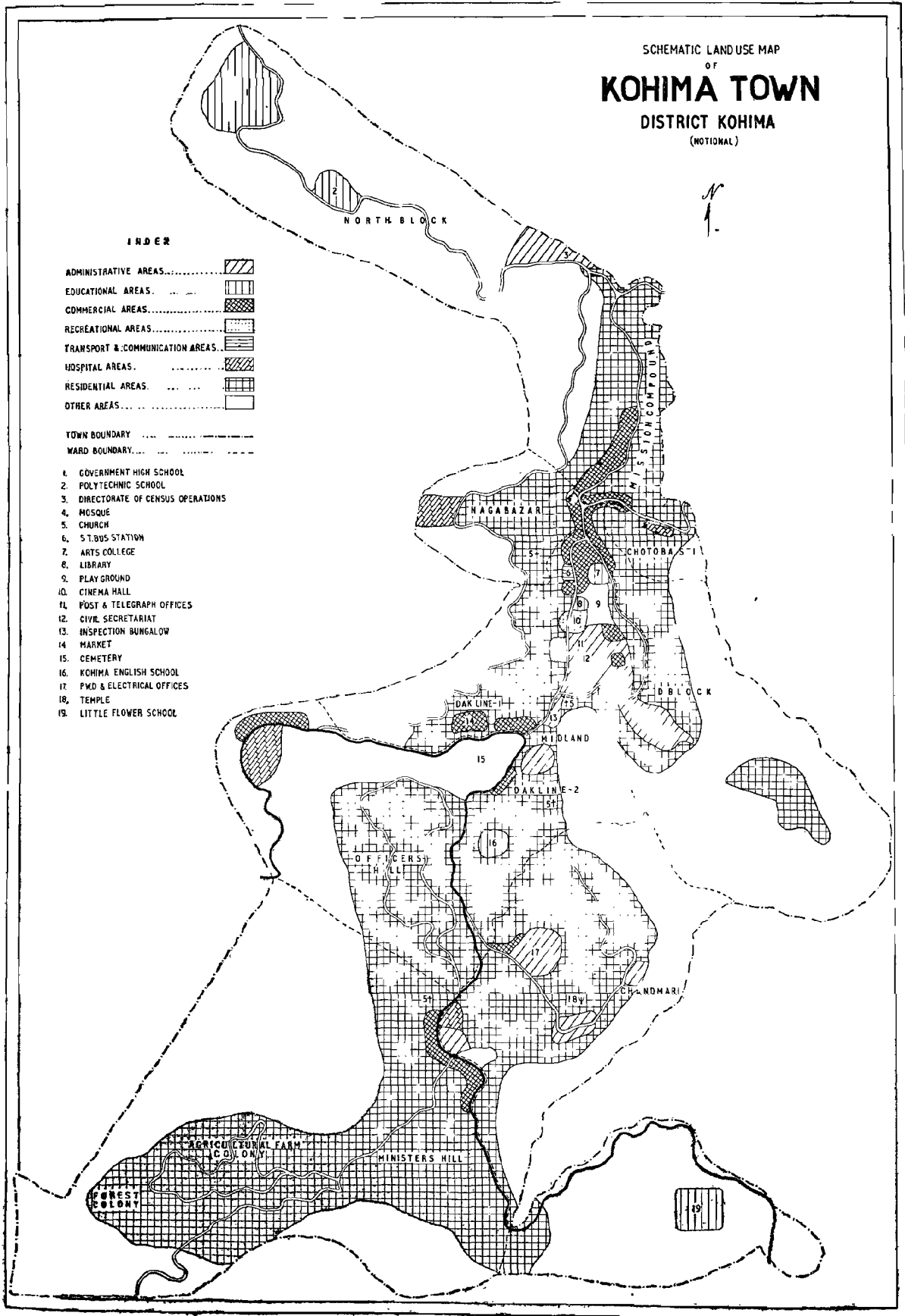


INDEX

ADMINISTRATIVE AREAS.....	
EDUCATIONAL AREAS.....	
COMMERCIAL AREAS.....	
RECREATIONAL AREAS.....	
TRANSPORT & COMMUNICATION AREAS.....	
HOSPITAL AREAS.....	
RESIDENTIAL AREAS.....	
OTHER AREAS.....	

TOWN BOUNDARY
WARD BOUNDARY.....

1. GOVERNMENT HIGH SCHOOL
2. POLYTECHNIC SCHOOL
3. DIRECTORATE OF CENSUS OPERATIONS
4. MOSQUE
5. CHURCH
6. S.T.BUS STATION
7. ARTS COLLEGE
8. LIBRARY
9. PLAY GROUND
10. CINEMA HALL
11. POST & TELEGRAPH OFFICES
12. CIVIL SECRETARIAT
13. INSPECTION BUNGALOW
14. MARKET
15. CEMETERY
16. KOHIMA ENGLISH SCHOOL
17. PWD & ELECTRICAL OFFICES
18. TEMPLE
19. LITTLE FLOWER SCHOOL



DIMAPUR TOWN

1. Code No. with E. B. Code Nos.	No. of Wards	Population		
		Persons	Males	Fe- males
1/II/1 (1)	Ward No. 1	1,003	804	199
1/II/1 (2)		485	360	125
1/II/1 (3)		680	457	223
1/II/1 (4)		634	421	213
1/II/1 (5)		1,091	786	305
1/II/1 (6)		700	450	250
1/II/1 (7)		538	307	231
1/II/1 (8)		913	560	353
1/II/1 (9)		426	283	143
1/II/2 (10)	Ward No. 2	407	318	89
1/II/2 (11)		397	313	84
1/II/2 (12)		928	533	395
1/II/2 (13)		324	179	145
1/II/3 (14)	Ward No. 3	1,458	1,041	417
1/II/4 (15)	Ward No. 4	689	515	174
1/II/4 (16)		482	364	118
1/II/4 (17)		542	322	220
1/II/5 (18)	Ward No. 5	729	400	329
Total		12,426	8,413	4,013
2. AREA	15.90 Km ²			
3. DENSITY	782 persons per Km ²			
		M	F	
4. POPULATION		8,413	4,013	
5. LITERATES		5,405	1,845	
6. WORKERS		5,863	152	
7. NON-WORKERS		2,550	3,861	
8. SCHEDULED CASTES		
9. SCHEDULED TRIBES		858	763	

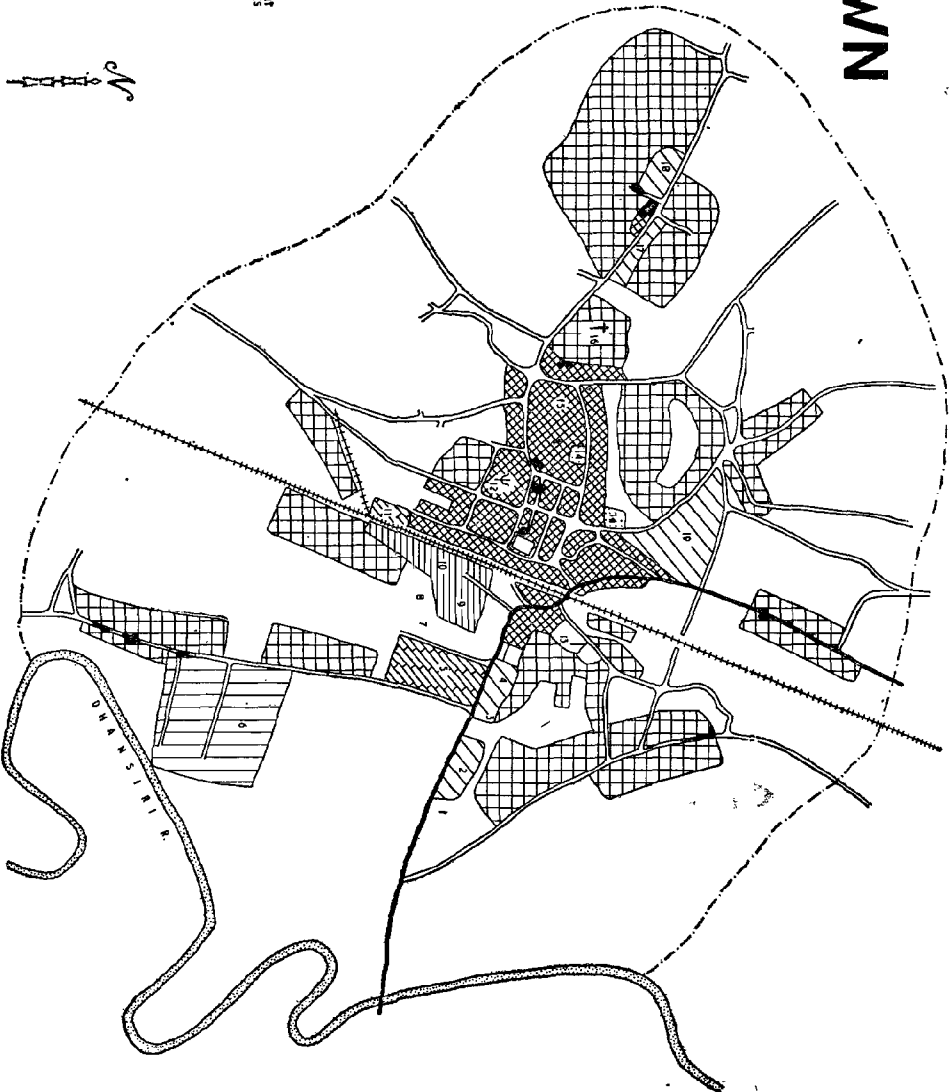
SCHEMATIC LAND USE MAP
OF
DIMPUR TOWN
DISTRICT KOHIMA
(NOTIONAL)

I N D E X

- ADMINISTRATIVE AREAS.....
- EDUCATIONAL AREAS.....
- COMMERCIAL AREAS.....
- RECREATIONAL AREAS.....
- TRANSPORT & COMMUNICATION AREAS.....
- HOSPITAL AREAS.....
- RESORTS AREAS.....
- OTHER AREAS.....

- 1. GRAM
- 2. SFO CIVIL OFFICE
- 3. POST & TELEGRAPH OFFICES
- 4. POLICE STATION
- 5. CIVIL HOSPITAL
- 6. GOVT. HIGH SCHOOL
- 7. CIRCUIT HOUSE
- 8. DAK BUNGALOW
- 9. STATE TRANSPORT BUS STATION
- 10. RAILWAY STATION
- 11. RAILWAY HOSPITAL
- 12. JAIN TEMPLE
- 13. ARTS COLLEGE
- 14. CINEMA HALL
- 15. MARKET
- 16. CHURCH
- 17. FOREST OFFICES
- 18. ROAD OFFICES
- 19. WAGLAND STATE TRANSPORT OFFICES

TOWN BOUNDARY (APPROXIMATE)



DISTRICT : MOKOKCHUNG
BASIC CENSUS STATISTICS

1. AREA

Total	3,852.0 Km ²
Rural	3,836.5 „
Urban	15.5 „

2. POPULATION AND INDUSTRIAL CATEGORIES

Total/ Rural/ Urban	Male/ Female	Popula- tion	Workers	Industrial Categories										X Non- Workers
				I	II	III	IV	V (a)	V (b)	VI	VII	VIII	IX	
1	2	3	4	5	6	7	8	9	10	11	12	13	14	15
Total	M	88,256	43,856	25,686	992	250	...	235	331	755	1,079	528	14,020	44,403
	F	79,986	34,603	32,761	854	18	...	9	4	8	32	5	912	45,383
Rural	M	75,958	35,022	25,511	893	187	...	109	137	443	404	303	7,035	40,936
	F	74,861	34,154	32,632	816	4	...	5	3	6	14	4	670	40,707
Urban	M	12,298	8,834	175	98	63	...	126	174	312	675	225	6,985	3,464
	F	5,125	449	129	38	14	...	4	1	2	18	1	242	4,676

3. GROWTH OF POPULATION 1901-71

Census Year	Population			Growth	
	Persons	Males	Females	Absolute	Percentage
1	2	3	4	5	6
1901	43,858	22,230	21,628
1911	63,026	30,134	32,892	+ 19,168	+ 43.70
1921	70,042	33,888	36,154	+ 7,016	+ 11.13
1931	79,614	38,963	40,651	+ 9,572	+ 13.67
1941	90,894	44,234	46,660	+ 11,280	+ 14.17
1951	107,891	52,962	54,929	+ 16,997	+ 18.70
1961	126,001	64,366	61,635	+ 18,110	+ 16.79
1971	168,242	88,256	79,986	- 42,241	+ 33.52

6 SEX AND AGE STRUCTURE

Age-Group	Persons	Males	Females
1	2	3	4
0 — 14	63,805	32,095	31,710
15 — 19	17,232	8,755	8,477
20 — 24	16,814	9,502	7,312
25 — 29	14,665	7,975	7,690
30 — 39	21,203	11,398	9,805
40 — 49	14,547	7,744	6,803
50 — 59	8,704	4,670	4,034
60 +	11,206	6,083	5,123
ANS	66	34	32

4. POPULATION BY RELIGION

Religion	Population		
	Persons	Males	Females
1	2	3	4
Hindus	13,977	11,172	2,805
Muslims	647	590	57
Christians	149,091	74,252	74,839
Sikhs	242	216	26
Budhists	68	39	29
Jains
Others	4,216	1,986	2,230

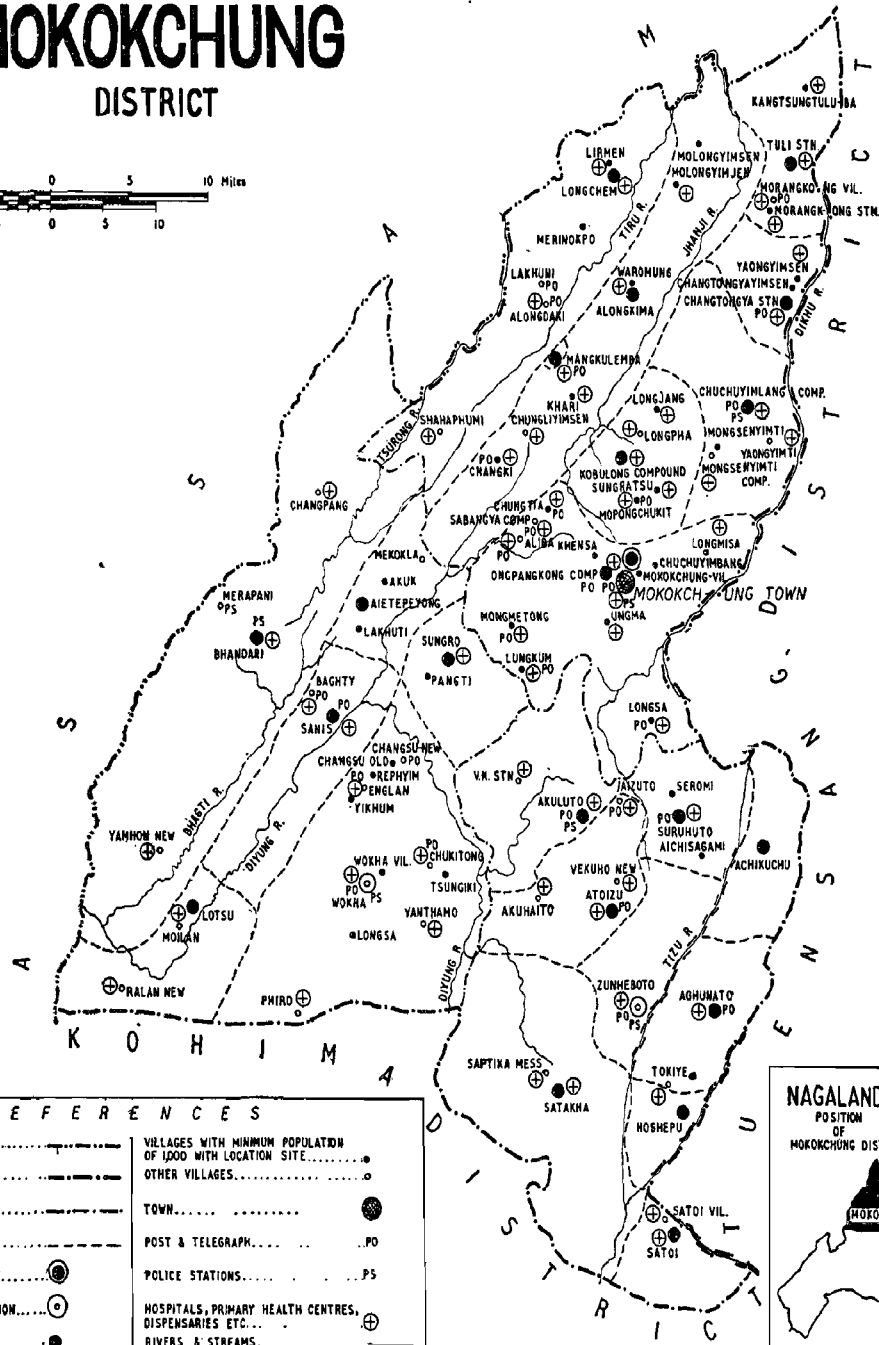
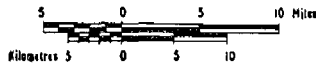
7. OTHER DATA

	Population		
	Males	Females	
Scheduled Castes	
Scheduled Tribes	76,091	77,510	
Sex Ratio (Number of Females per 1,000 Males)	Total 906	Rural 986	Urban 417
No. of Literates	Persons	64,190	
	Males	40,341	
	Females	23,849	
Literacy Rate	Persons	38.15%	
	Males	45.71%	
	Females	29.82%	

5. POPULATION OF URBAN CENTRES

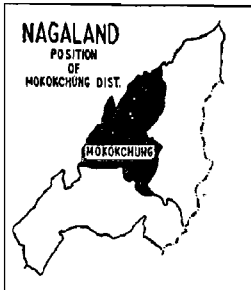
Name of Towns	Status	Growth rate 1961-71	Population	Workers
1. Mokokchung	IV	182.93%	17,423	9,283

NAGALAND MOKOKCHUNG DISTRICT



REFERENCES

BOUNDARY, STATE.....	VILLAGES WITH MINIMUM POPULATION OF 1000 WITH LOCATION SITE.....
1. DISTRICT.....	OTHER VILLAGES.....
2. SUBDIVISION.....	TOWN.....
3. CIRCLE.....	POST & TELEGRAPH..... PO
HEADQUARTER, DISTRICT.....	POLICE STATIONS..... PS
4. SUBDIVISION.....	HOSPITALS, PRIMARY HEALTH CENTRES, DISPENSARIES ETC.....
5. CIRCLE.....	RIVERS & STREAMS.....



ONGPANGKONG CIRCLE

1. CODE NUMBERS AND NAME OF VILLAGES

Code No.	Name of Villages
2/1/1	Longkum
2/1/2	Mangmetong
2/1/3	Aosetsu
2/1/4	Kabza
2/1/5	Ungma
2/1/6	Chubayimkum
2/1/7	Longsa
2/1/8	Mokokchung Village
2/1/9	Chuchuyimbang
2/1/10	Longmisa
2/1/11	Ongpangkong Compound
2/1/12	Khensa
2/1/13	Mekeli
2/1/14	Sabangya Compound
2/1/15	Chungtia
2/1/16	Aliba
2/1/17	Kinunger

2. VILLAGES CLASSIFIED BY POPULATION

Size Categories	No. of Villages	Population	
		M	F
Less than 200	4	290	298
200-499	3	487	478
500-999	1	347	421
1,000-1,999	7	4,918	5,250
2,000-4,999	2	2,843	2,910
5,000-9,999
10,000 & above
Total	17	8,885	9,357

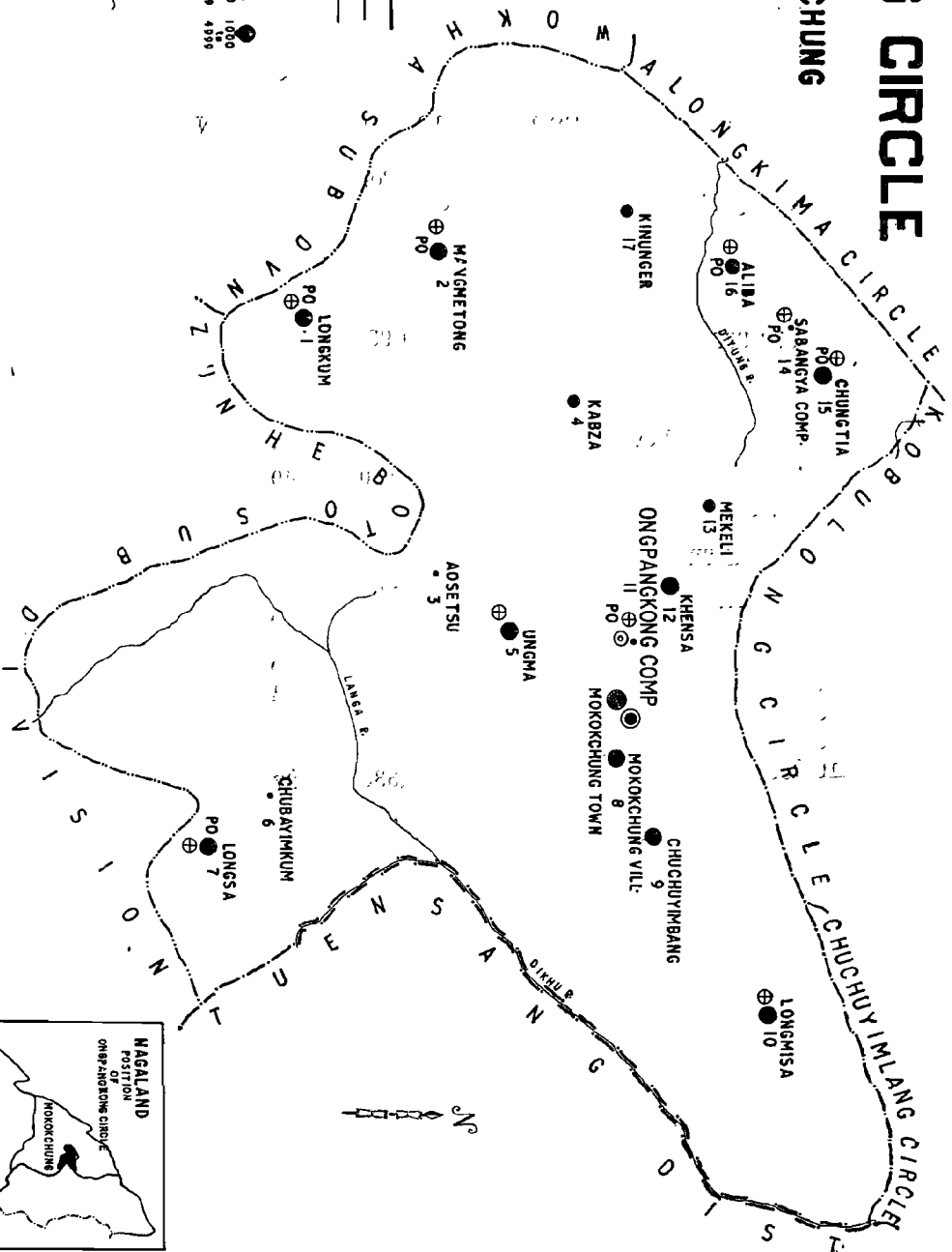
3. AREA N. A.

4. DENSITY N. A.

	M	F
5. POPULATION	8,885	9,357
6. LITERATES	3,943	3,244
7. WORKERS	3,674	3,926
8. NON-WORKERS	5,211	5,431
9. SCHEDULED CASTES
10. SCHEDULED TRIBES	8,853	9,347

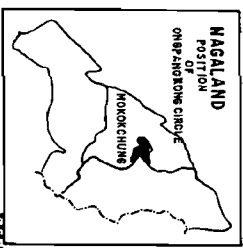
NAGALAND ONGPANGKONG CIRCLE

CODE NO: 2/1
DISTRICT MOKOKCHUNG
(NOTIONAL)



INDEX

- BOUNDARY, DISTRICT.....
- .. SUB DIVISION ..
- .. CIRCLE ..
- HEADQUARTER, DISTRICT.....
- .. CIRCLE ..
- NAMES OF VILLAGES WITH LOCATION CODE NOS. - KABZA
- SYMBOLIC REPRESENTATION OF VILLAGES IN THE FOLLOWING CATEGORIES.....
- HOSPITALS, PRIMARY HEALTH CENTRES, DISPENSARIES, ETC.....
- TOWNS.....
- POST OFFICES.....
- RIVERS & STREAMS.....



CHUCHUYIMLANG CIRCLE

1. CODE NUMBERS AND NAME OF VILLAGES

Code No.	Name of Villages
2/2/1	Longkong
2/2/2	Yesemyong Compound
2/2/3	Chakpa
2/2/4	Yaongyimti
2/2/5	Salolemang
2/2/6	Mongsenyimti
2/2/7	Mongsenyimti Compound
2/2/8	Chuchuyimlang Compound
2/2/9	Chuchuyimlang
2/2/10	Unger
2/2/11	Kelingmen
2/2/12	Asangma

2. VILLAGES CLASSIFIED BY POPULATION

Size Categories	No. of Villages	Population	
		M	F
Less than 200	2	185	171
200-499	2	381	319
500-999	6	1,939	1,864
1,000-1,999	1	819	920
2,000-4,999	1	1,086	1,175
5,000-9,999
10,000 & above
Total	12	4,410	4,449

3. AREA N. A.


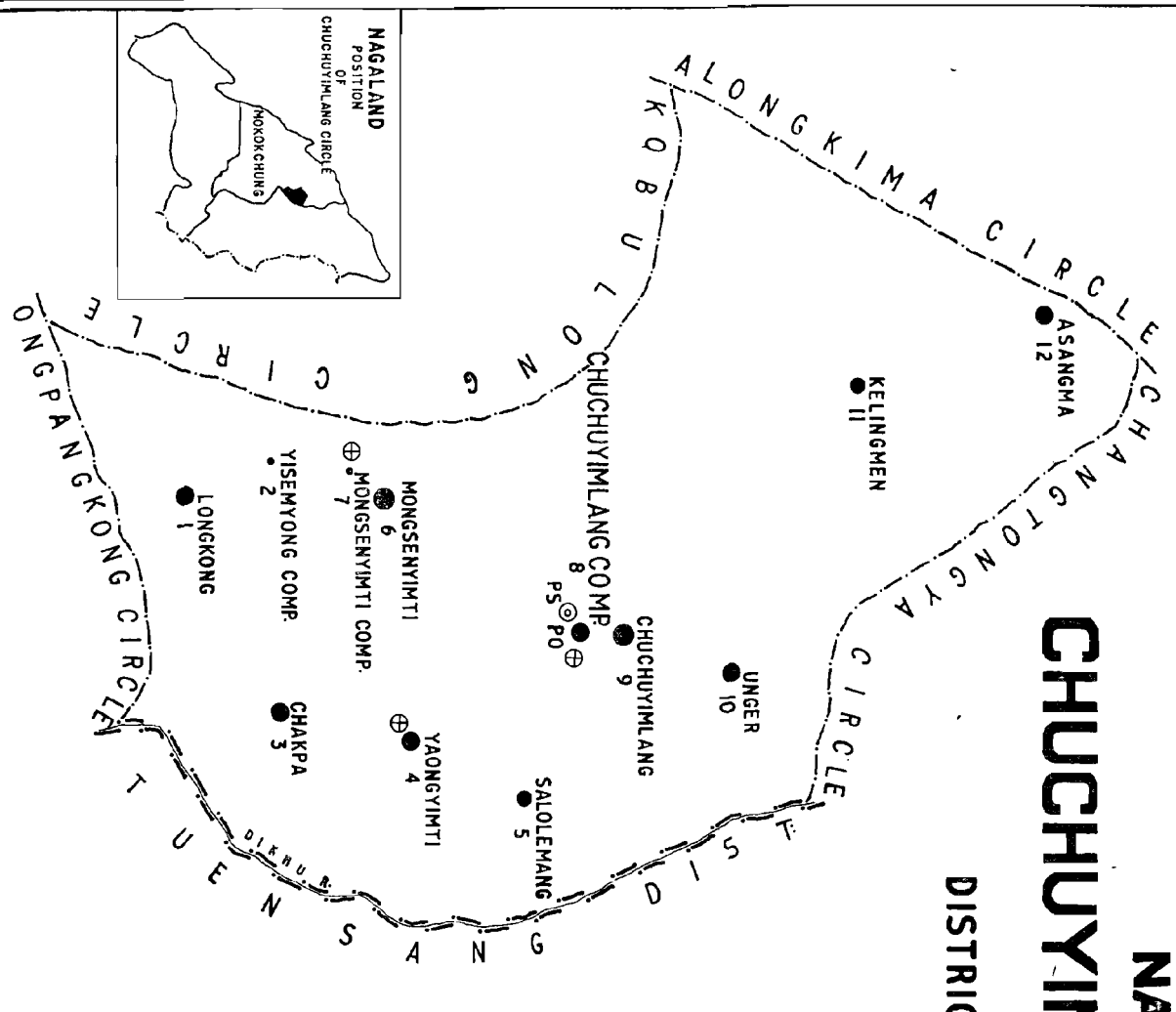
4. DENSITY N. A.

	M	F
5. POPULATION	4,410	4,449
6. LITERATES	1,824	1,385
7. WORKERS	1,828	1,982
8. NON-WORKERS	2,582	2,467
9. SCHEDULED CASTES
10. SCHEDULED TRIBES	4,330	4,427

NAGALAND

CHUCHUYIMLANG CIRCLE

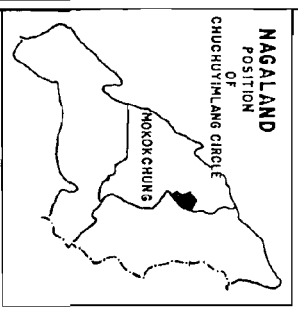
CODE NO:2/2
 DISTRICT MOKOKCHUNG
 (NOTIONAL)



INDEX

- BOUNDARY, DISTRICT:
- " CIRCLE:
- HEADQUARTER, CIRCLE:
- NAMES OF VILLAGES WITH LOCATION CODE NOS
- SYMBOLIC REPRESENTATION OF VILLAGES IN THE FOLLOWING CATEGORIES
- HOSPITALS, PRIMARY HEALTH CENTRES, DISPENSARIES, ETC:
- POST OF FIDES:
- RIVERS & STREAMS:
- POLICE STATION:

- ⊕ UNGER
- 10
- 250
- 500
- 1000
- ⊕ 111
- ⊕ 250
- ⊕ 450
- ⊕ 999
- ⊕ 4999
- PS



TULI CIRCLE**1. CODE NUMBERS AND NAME OF VILLAGES**

Code No.	Name of Villages
2/3/1	Merangkong Village
2/3/2	Merangkong Station
2/3/3	Tuli Station
2/3/4	Wamekin
2/3/5	Kangtsungtuluba
2/3/6	Anaki

2. VILLAGES CLASSIFIED BY POPULATION

Size Categories	No. of Villages	Population	
		M	F
Less than 200
200-499
500-999	4	1,629	1,127
1,000-1,999	1	630	756
2,000-4,999	1	1,000	1,010
5,000-9,999
10,000 & above
Total	6	3,259	2,893

3. AREA N. A.

4. DENSITY N. A.

	M	F
5. POPULATION	3,259	2,893
6. LITERATES	1,889	1,342
7. WORKERS	1,631	1,198
8. NON-WORKERS	1,628	1,695
9. SCHEDULED CASTES
10. SCHEDULED TRIBES	3,002	2,862

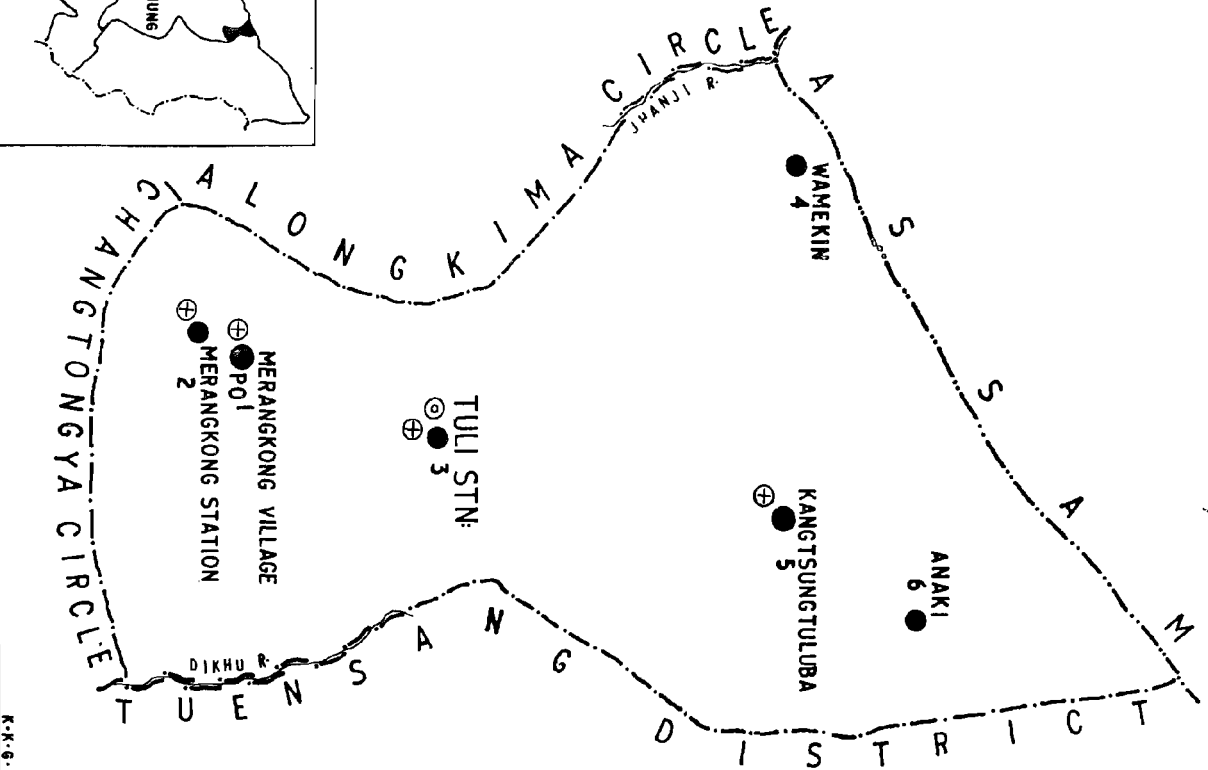
NAGALAND TULI CIRCLE

CODE NO:2/3

DISTRICT MOKOKCHUNG (NOTIONAL)

I N D E X

BOUNDARY, STATE	---
" DISTRICT	---
" CIRCLE	---
HEADQUARTER, CIRCLE	⊙
NAMES OF VILLAGES WITH LOCATION CODE NOS	ANAKI 6
SYMBOLIC REPRESENTATION OF VILLAGES IN THE FOLLOWING CATEGORIES:	● Less than 250
HOSPITALS, PRIMARY HEALTH CENTRES, DISPENSARIES, ETC.	● 250 to 499
POST OFFICES	⊕ 500 to 999
RIVERS & STREAMS	⊕ 1000 to 4999



K.K.G.P.

ALONGKIMA CIRCLE

1. CODE NUMBERS AND NAME OF VILLAGES

Code No.	Name of Villages
2/4/1	Molongyimsen
2/4/2	Molongyimchen
2/4/3	Yimchenkimong
2/4/4	Warömung
2/4/5	Alongkima H. Q.
2/4/6	Dibuia
2/4/7	Mongchen
2/4/8	Khari
2/4/9	Chungliyimsen Village
2/4/10	Chungliyimsen Post
2/4/11	Changki
2/4/12	Merakiong
2/4/13	Longnak
2/4/14	Atuphumi

2. VILLAGES CLASSIFIED BY POPULATION

Size Categories	No. of Villages	Population	
		M	F
Less than 200	4	380	225
200-499	2	307	270
500-999	3	946	1,220
1,000-1,999	4	3,098	3,027
2,000-4,999	1	1,141	1,138
5,000-9,999
10,000 & above
Total	14	5,872	5,880

3. AREA N. A.

4. DENSITY N. A.

	M	F
5. POPULATION	5,872	5,880
6. LITERATES	3,587	3,162
7. WORKERS	2,471	2,224
8. NON-WORKERS	3,401	3,656
9. SCHEDULED CASTES
10. SCHEDULED TRIBES	5,756	5,867

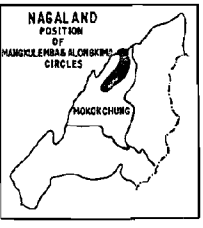
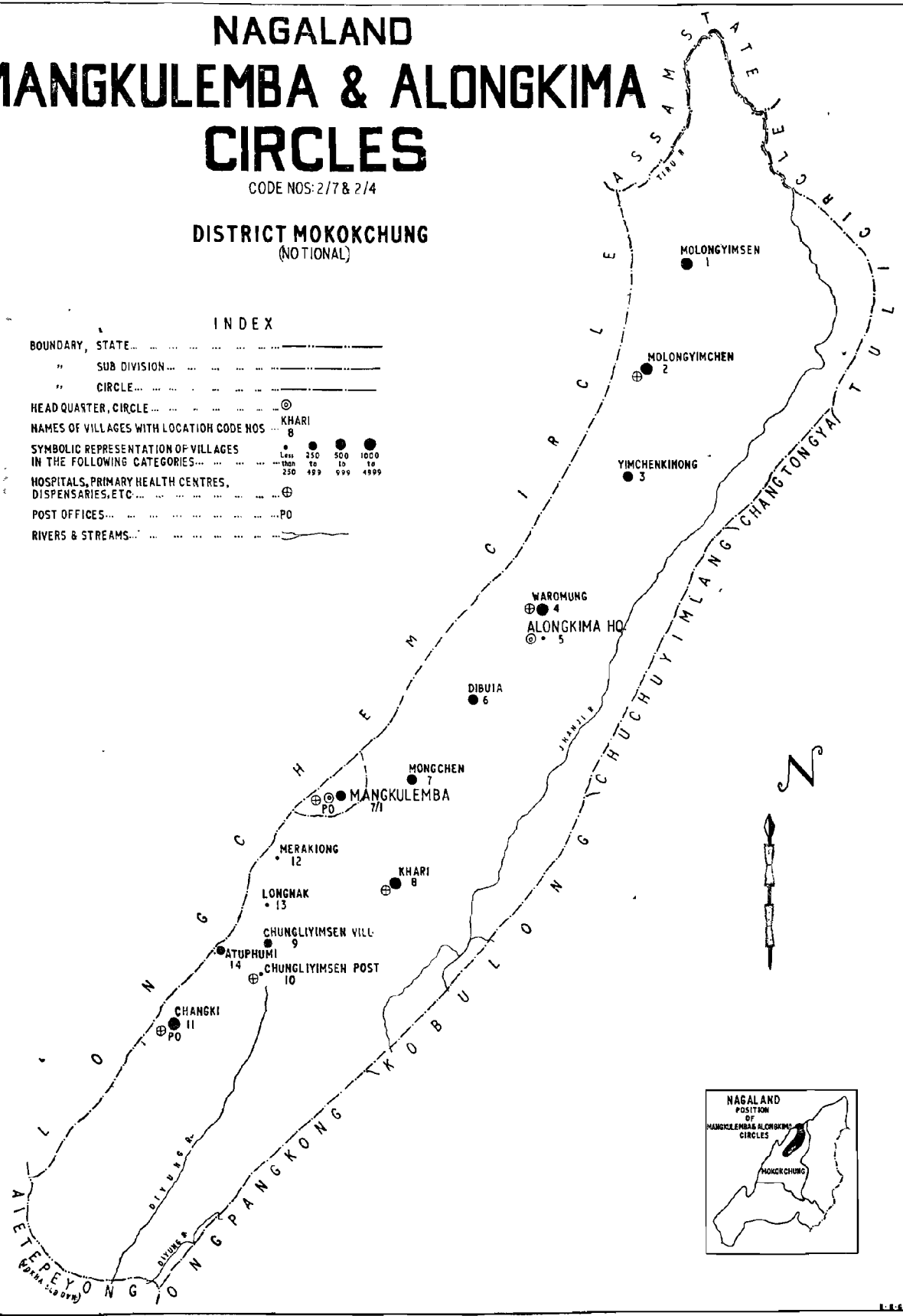
NAGALAND MANGKULEMBA & ALONGKIMA CIRCLES

CODE NOS: 2/7 & 2/4

DISTRICT MOKOKCHUNG
(NOTIONAL)

INDEX

BOUNDARY, STATE	-----
" SUB DIVISION	-----
" CIRCLE	-----
HEAD QUARTER, CIRCLE	⊙
NAMES OF VILLAGES WITH LOCATION CODE NOS	● KHARI 8
SYMBOLIC REPRESENTATION OF VILLAGES IN THE FOLLOWING CATEGORIES	● Less 250 500 1000 ● 250 499 999 4999
HOSPITALS, PRIMARY HEALTH CENTRES, DISPENSARIES, ETC	⊕
POST OFFICES	⊙ PO
RIVERS & STREAMS	~~~~~



KOBULONG CIRCLE**1. CODE NUMBERS AND NAME OF VILLAGES**

Code No.	Name of Villages
2/5/1	Mopongchukit
2/5/2	Chami
2/5/3	Kobulong Compound
2/5/4	Longpha
2/5/5	Longjarig
2/5/6	Alongchen Compound
2/5/7	Sungratsu
2/5/8	Yisemyong Compound

2. VILLAGES CLASSIFIED BY POPULATION

Size Categories	No. of Villages	Population	
		M	F
Less than 200	3	216	177
200-499	2	343	329
500-999
1,000-1,999	1	1,002	964
2,000-4,999	2	2,385	2,510
5,000-9,999
10,000 & above
Total	8	3,946	3,980

3. AREA N. A.

4. DENSITY N. A.

	M	F
5. POPULATION	3,946	3,980
6. LITERATES	2,010	1,762
7. WORKERS	1,748	1,747
8. NON-WORKERS	2,198	2,233
9. SCHEDULED CASTES
10. SCHEDULED TRIBES	3,891	3,974

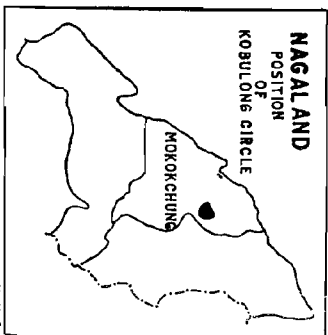

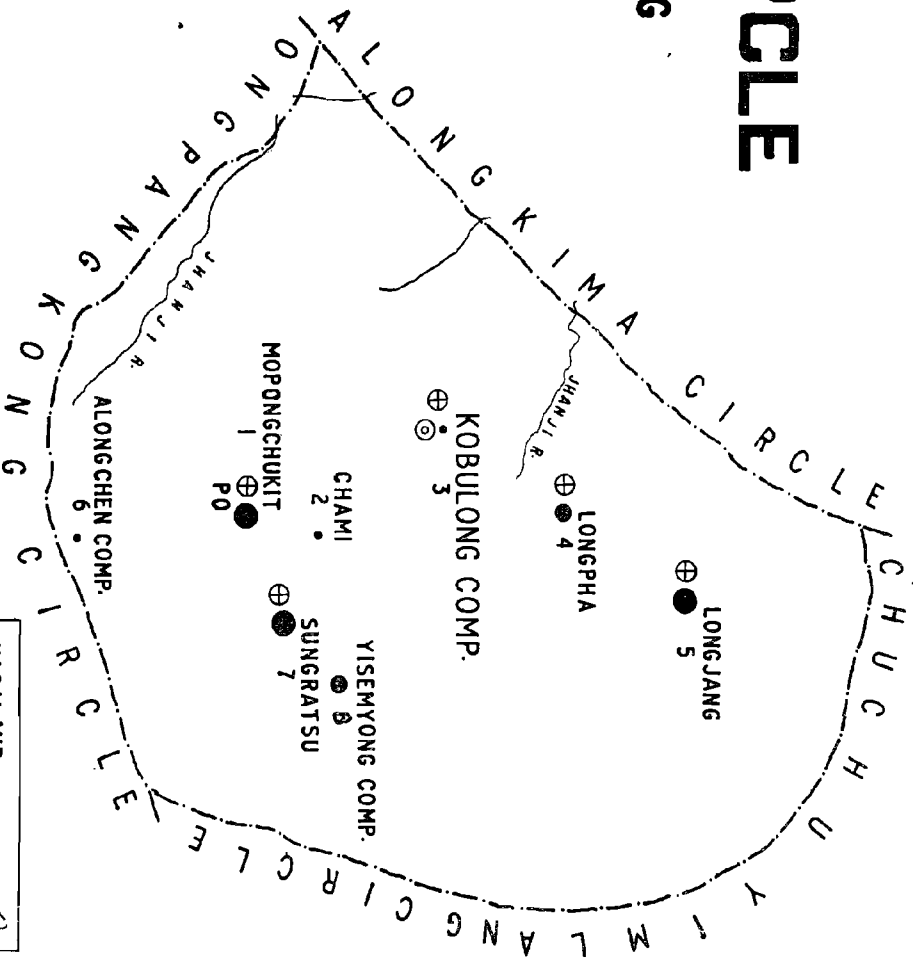
NAGALAND KOBULONG CIRCLE

CODE NO:2/5

DISTRICT MOKOKCHUNG
(NOTIONAL)

I N D E X

BOUNDARY, CIRCLE.....	⊕	CHAMI
HEADQUARTER, CIRCLE.....	2	
NAMES OF VILLAGES WITH LOCATION CODE NOS.....	●	
SYMBOLIC REPRESENTATION OF VILLAGES	●	
IN THE FOLLOWING CATEGORIES:--	●	
HOSPITALS, PRIMARY HEALTH CENTRES,	⊕	
DISPENSARIES, ETC.....	⊕	
POSTOFFICES.....	PO	
RIVERS & STREAMS	—	



K.K.6.P

LONGCHEM CIRCLE

1. CODE NUMBERS AND NAME OF VILLAGES

Code No.	Name of Villages
2/6/1	Yajang
2/6/2	Lirmen
2/6/3	Aonokpu
2/6/4	Longchem
2/6/5	Merinokpu
2/6/6	Changdang
2/6/7	Lakhuni
2/6/8	Alongdaki Compound
2/6/9	Longsemdang
2/6/10	Japu
2/6/11	Satsuk
2/6/12	Shahaphumi
2/6/13	Tsurang NAP Camp
2/6/14	Tstha NAP Camp
2/6/15	Longphymesen
2/6/16	Watiyim
2/6/17	Chungtiamsen
2/6/18	Medemyim
2/6/19	Moayimti
2/6/20	Aosunkhum
2/6/21	Aosendem
2/6/22	Akhuhuto
2/6/23	Akhahiga
2/6/24	Akhutito

2. VILLAGES CLASSIFIED BY POPULATION

Size Categories	No. of Villages	Population	
		M	F
Less than 200	13	880	674
200-499	8	1,475	1,418
500-999	1	463	408
1,000-1,999	2	995	1,031
2,000-4,999
5,000-9,999
10,000 & above
Total	24	3,813	3,531

3. AREA N. A.

4. DENSITY N. A.

	M	F
5. POPULATION	3,813	3,531
6. LITERATES	2,213	1,645
7. WORKERS	1,834	1,729
8. NON-WORKERS	1,979	1,802
9. SCHEDULED CASTES
10. SCHEDULED TRIBES	3,699	3,519

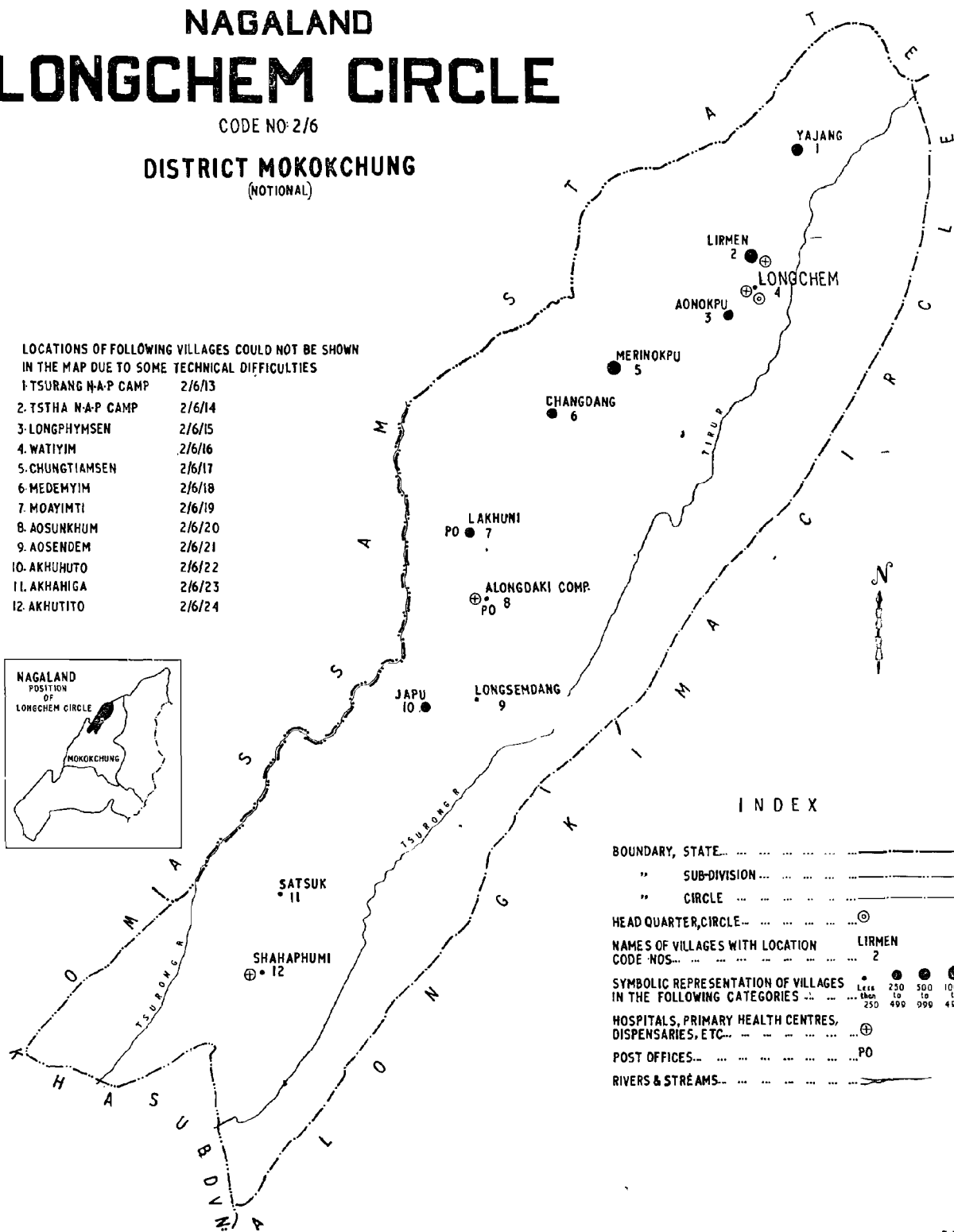
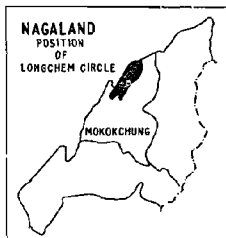
NAGALAND LONGCHEM CIRCLE

CODE NO 2/6

DISTRICT MOKOKCHUNG
(NOTIONAL)

LOCATIONS OF FOLLOWING VILLAGES COULD NOT BE SHOWN
IN THE MAP DUE TO SOME TECHNICAL DIFFICULTIES

- | | |
|-----------------------|--------|
| 1. TSURANG N-A-P CAMP | 2/6/13 |
| 2. TSTHA N-A-P CAMP | 2/6/14 |
| 3. LONGPHYMSEN | 2/6/15 |
| 4. WATYIM | 2/6/16 |
| 5. CHUNGTIAMSEN | 2/6/17 |
| 6. MEDEMYIM | 2/6/18 |
| 7. MOAYIMTI | 2/6/19 |
| 8. AOSUNKHUM | 2/6/20 |
| 9. AOSENDEM | 2/6/21 |
| 10. AKHUHUTO | 2/6/22 |
| 11. AKHAMIGA | 2/6/23 |
| 12. AKHUTITO | 2/6/24 |



INDEX

- BOUNDARY, STATE.....
- " SUB-DIVISION.....
- " CIRCLE.....
- HEAD QUARTER, CIRCLE.....
- NAMES OF VILLAGES WITH LOCATION LIRMEN
CODE NOS..... 2
- SYMBOLIC REPRESENTATION OF VILLAGES
IN THE FOLLOWING CATEGORIES
- | | | | |
|---------------|------------|------------|--------------|
| Less than 250 | 250 to 499 | 500 to 999 | 1000 to 4999 |
|---------------|------------|------------|--------------|
- HOSPITALS, PRIMARY HEALTH CENTRES,
DISPENSARIES, ETC.....
- POST OFFICES.....
- RIVERS & STREAMS.....

MANGKULEMBA CIRCLE**1. CODE NUMBERS AND NAME OF VILLAGES**

Code No.	Name of Villages
2/7/1	Mangkulemba

2. VILLAGES CLASSIFIED BY POPULATION

Size Categories	No. of Villages	Population	
		M	F
Less than 200
200-499
500-999	1	284	227
1,000-1,999
2,000-4,999
5,000-9,999
10,000 & above
Total	1	284	227

3. AREA N. A.

4. DENSITY N. A.

	M	F
5. POPULATION	284	227
6. LITERATES	183	126
7. WORKERS	142	48
8. NON-WORKERS	142	179
9. SCHEDULED CASTES
10. SCHEDULED TRIBES	242	186

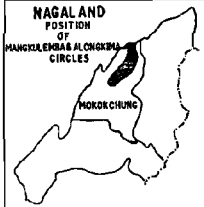
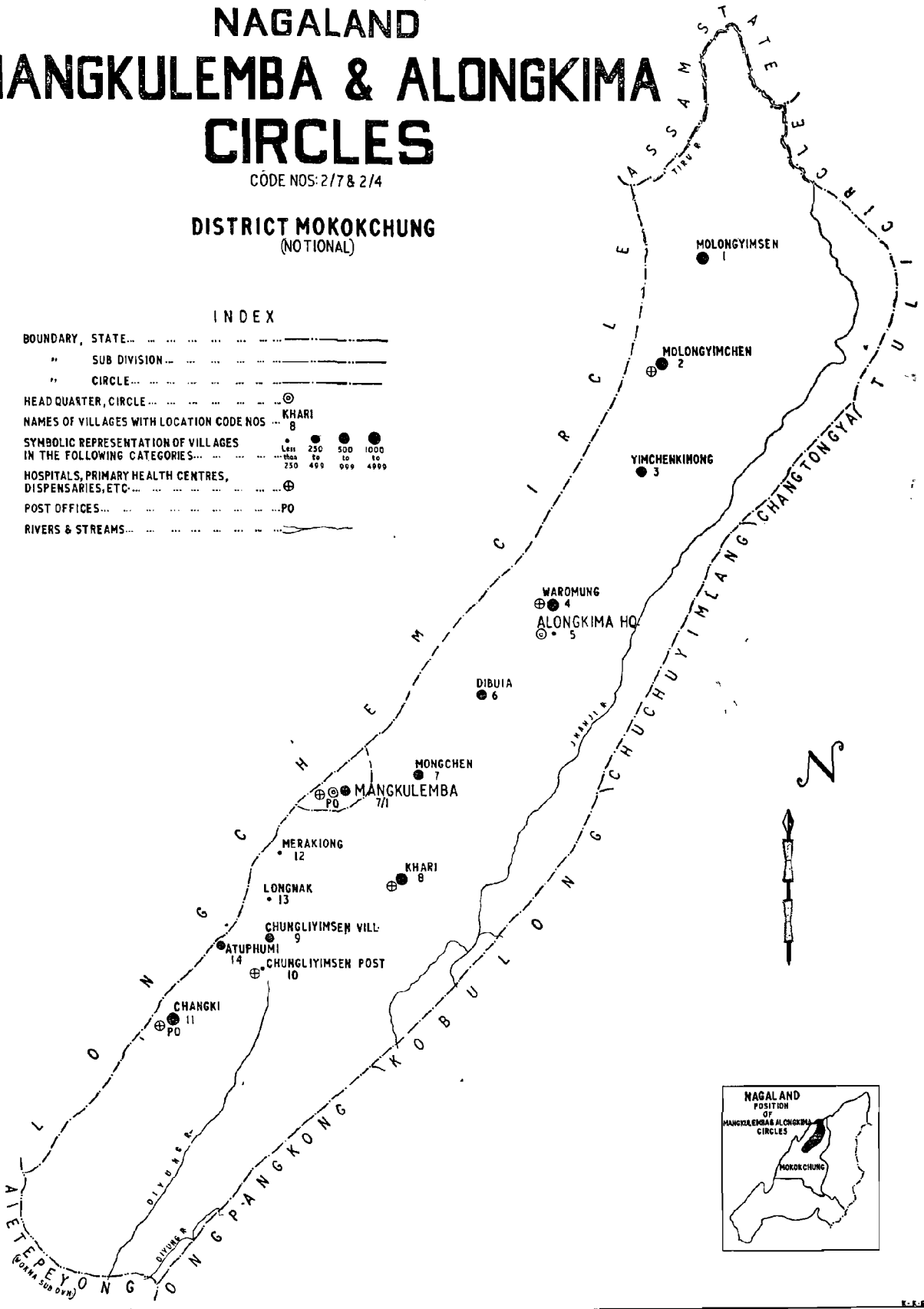
NAGALAND MANGKULEMBA & ALONGKIMA CIRCLES

CODE NOS: 2/7 & 2/4

DISTRICT MOKOKCHUNG (NOTIONAL)

INDEX

BOUNDARY, STATE...	---
" SUB DIVISION...	---
" CIRCLE...	---
HEAD QUARTER, CIRCLE...	⊙
NAMES OF VILLAGES WITH LOCATION CODE NOS	●
SYMBOLIC REPRESENTATION OF VILLAGES IN THE FOLLOWING CATEGORIES...	●
HOSPITALS, PRIMARY HEALTH CENTRES, DISPENSARIES, ETC...	⊕
POST OFFICES...	PO
RIVERS & STREAMS...	---



CHANGTONGYA CIRCLE

1. CODE NUMBERS AND NAME OF VILLAGES

Code No.	Name of Villages
2/8/1	Yaongyimsen
2/8/2	Changtongya Yimjen
2/8/3	Changtongya Yimsen
2/8/4	Changtongya Station
2/8/5	Akhoa

2. VILLAGES CLASSIFIED BY POPULATION

Size Categories	No. of Villages	Population	
		M	F
Less than 200
200-499	1	112	111
500-999	1	290	315
1,000-1,999	3	1,991	1,824
2,000-4,999
5,000-9,999
10,000 & above
Total	5	2,393	2,250

3. AREA N. A.

4. DENSITY N. A.

	M	F
5. POPULATION	2,393	2,250
6. LITERATES	1,084	850
7. WORKERS	1,091	923
8. NON-WORKERS	1,302	1,327
9. SCHEDULED CASTES
10. SCHEDULED TRIBES	2,251	2,206

NAGALAND

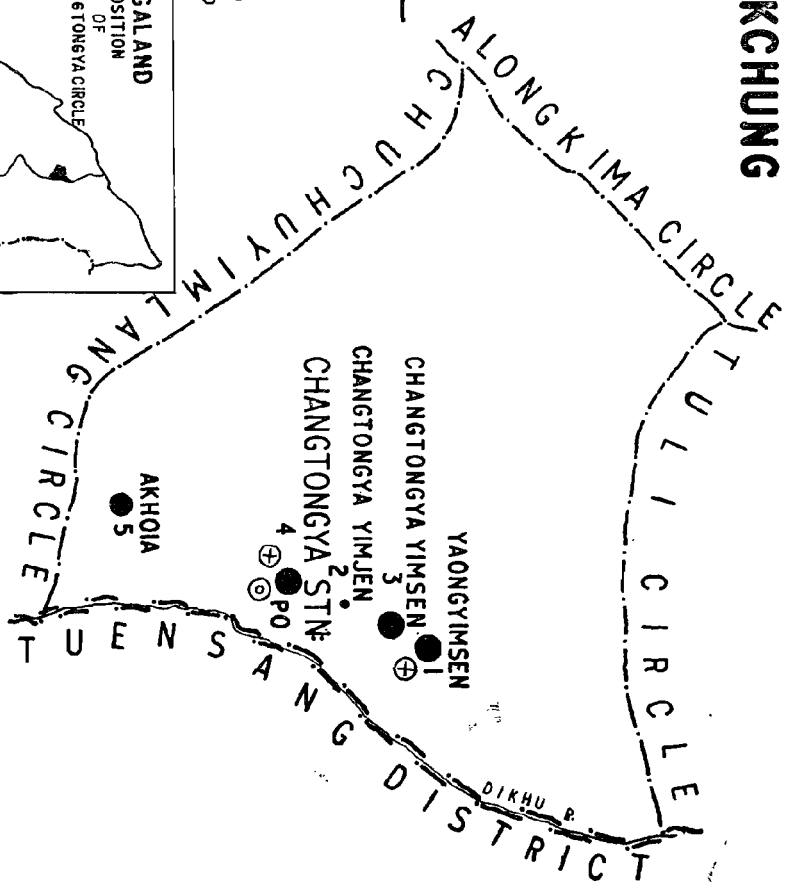
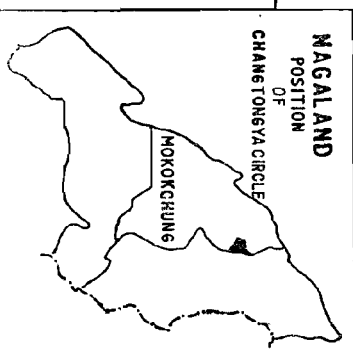

CHANGTONGYA A CIRCLE

CODE NO:2/8
DISTRICT MOKOKCHUNG
 (NOTIONAL)

INDEX

- BOUNDARY, DISTRICT.....
- " CIRCLE.....
- HEAD QUARTER, CIRCLE.....
- NAMES OF VILLAGES WITH LOCATION CODE NOS.....
- SYMBOLIC REPRESENTATION OF VILLAGES IN THE FOLLOWING CATEGORIES.....
- HOSPITALS, PRIMARY HEALTH CENTRES, DISPENSARIES, ETC.....
- POST OFFICES.....
- RIVERS & STREAMS.....

- AKHOIA**
- 141
 - 250
 - 500
 - 1000
 - 250
 - 499
 - 999
 - 4999



ZUNHEBOTO CIRCLE

1. CODE NUMBERS AND NAME OF VILLAGES

Code No.	Name of Villages
2/9/1	Zunheboto H. Q.
2/9/2	Natha (Y)
2/9/3	Yemishe
2/9/4	Sukhalu
2/9/5	Zungti
2/9/6	Khukhepu
2/9/7	Natha (Z)
2/9/8	Sheyipu
2/9/9	Shotomi
2/9/10	Bhaimho
2/9/11	Yeza
2/9/12	Locho
2/9/13	L/Phiyeu
2/9/14	L/Naghuto
2/9/15	L/Potheu
2/9/16	L/Avikato
2/9/17	Asukho

2. VILLAGES CLASSIFIED BY POPULATION

Size Categories	No. of Villages	Population	
		M	F
Less than 200	6	460	515
200-499	8	1,079	1,125
500-999	2	574	610
1,000-1,999
2,000-4,999	1	2,862	1,638
5,000-9,999
10,000 & above
Total	17	4,975	3,888

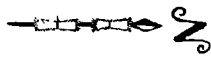
3. AREA N. A.

4. DENSITY N. A.

	M	F
5. POPULATION	4,975	3,888
6. LITERATES	2,210	897
7. WORKERS	2,956	1,340
8. NON-WORKERS	2,019	2,548
9. SCHEDULED CASTES
10. SCHEDULED TRIBES	3,385	3,371

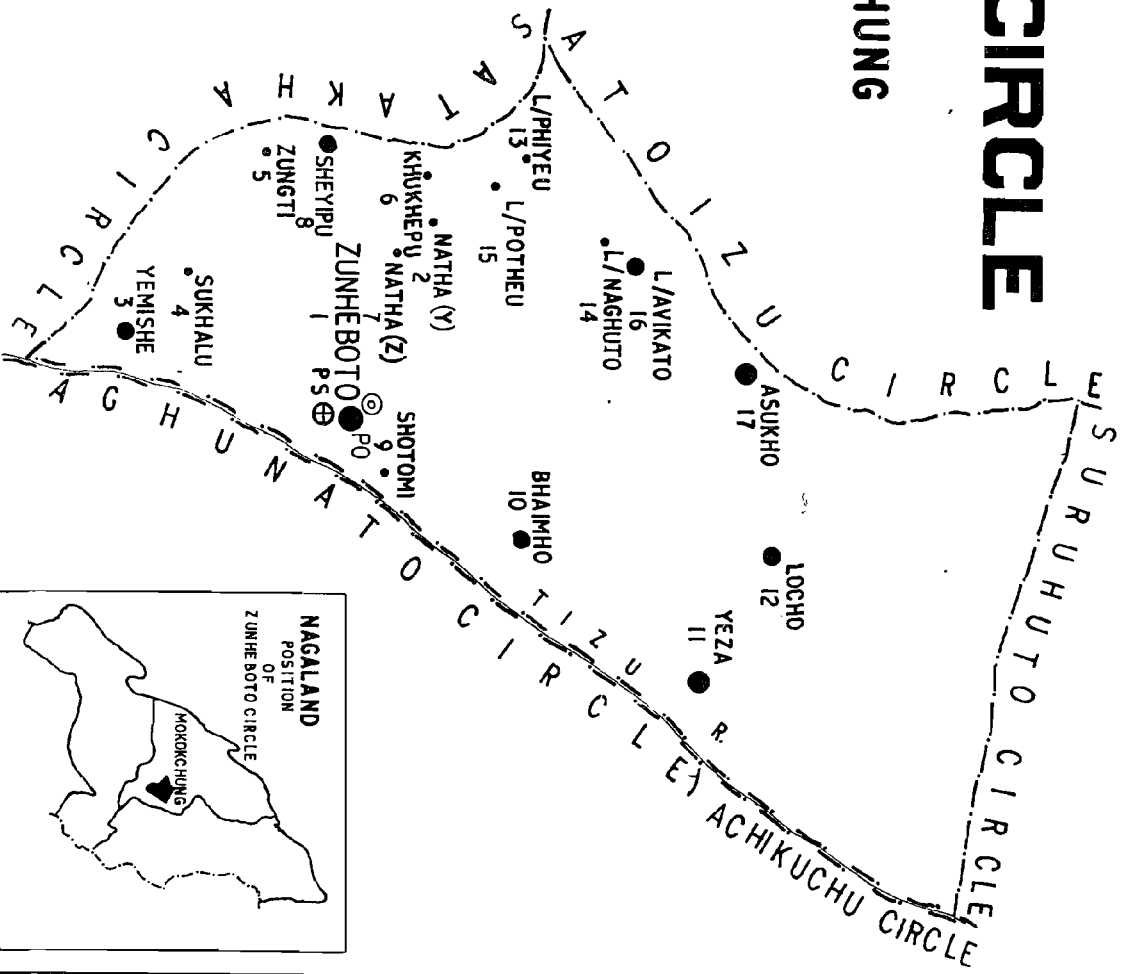
NAGALAND ZUNHEBOTO CIRCLE

CODE NO: 2/9
DISTRICT MOKOKCHUNG
(NOTIONAL)



I N D E X

- BOUNDARY, CIRCLE ...
- CIRCLE HEADQUARTER ...
- NAMES OF VILLAGES WITH LOCATION CODE NOS. ...
- SYMBOLIC REPRESENTATION OF VILLAGES IN THE FOLLOWING CATEGORIES ...
- HOSPITALS PRIMARY HEALTH CENTRES
- DISPENSARIES ETC. ...
- RIVERS & STREAMS ...
- POST OFFICES ...
- POLICE STATION ...



AGHUNATO CIRCLE

1. CODE NUMBERS AND NAME OF VILLAGES

Code No.	Name of Villages
2/10/1	Phuleshetomi
2/10/2	Keltomi
2/10/3	Zheishe
2/10/4	Lukikhe
2/10/5	Shevishe
2/10/6	Lutsumi
2/10/7	Lukhuyumi
2/10/8	Ghokishe .
2/10/9	Aghunato H. Q.
2/10/10	Tsukomi
2/10/11	Lurishe
2/10/12	Viyilho
2/10/13	Yezashimi
2/10/14	Lower Akubami
2/10/15	Akubami
2/10/16	Viyikhe
2/10/17	Aghiyilimi
2/10/18	Thokihimi
2/10/19	Tokiye
2/10/20	Khetoi
2/10/21	Khukishe

2. VILLAGES CLASSIFIED BY POPULATION

Size Categories	No. of Villages	Population	
		M	F
Less than 200	11	759	722
200-499	8	1,193	1,288
500-999	2	548	547
1,000-1,999
2,000-4,999
5,000-9,999
10,000 & above
Total	21	2,500	2,557

3. AREA N. A.

4. DENSITY N. A.

	M	F
5. POPULATION	2,500	2,557
6. LITERATES	591	259
7. WORKERS	1,137	1,300
8. NON-WORKERS	1,363	1,257
9. SCHEDULED CASTES
10. SCHEDULED TRIBES	2,468	2,555

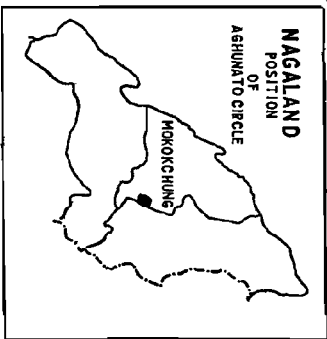
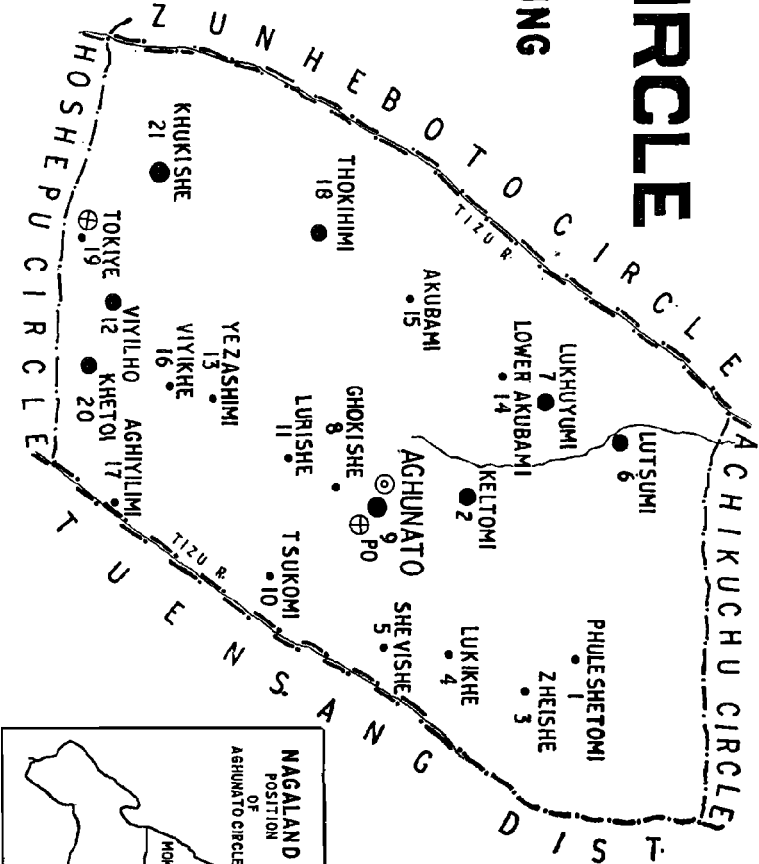
NAGALAND AGHUNATO CIRCLE

DISTRICT MOKOKCHUNG (NOTIONAL)

CODE NO: 2/10

INDEX

BOUNDARY, DISTRICT	---
" " CIRCLE	---
CIRCLE, HEADQUARTER	⊙
NAMES OF VILLAGES WITH LOCATION CODE NOS. ..	LUTSUMI
SYMBOLIC REPRESENTATION OF VILLAGES IN THE FOLLOWING CATEGORIES	●
HOSPITALS, PRIMARY HEALTH CENTRES, DISPENSARIES, ETC.	⊕
POST OFFICES	PO
RIVERS & STREAMS	---



SATAKHA CIRCLE

1. CODE NUMBERS AND NAME OF VILLAGES

Code No.	Name of Villages
2/11/1	Aghuito
2/11/2	Ghukiye
2/11/3	Ghukiye
2/11/4	Hoishe
2/11/5	Kuihopu
2/11/6	Kiyekhu
2/11/7	Khukiye
2/11/8	Kilo Old
2/11/9	Khivi
2/11/10	Kivikhu
2/11/11	Momi
2/11/12	Nikuto
2/11/13	Nunumi
2/11/14	Nasami
2/11/15	Shoikhe
2/11/16	Shena Old
2/11/17	Shena New
2/11/18	Saptika M. E. S. C.
2/11/19	Shoipu
2/11/20	Satakha
2/11/21	Satakha H. Q.
2/11/22	Sukhai
2/11/23	Usukomi
2/11/24	Vishepu
2/11/25	Zhekiye

2. VILLAGES CLASSIFIED BY POPULATION

Size Categories	No. of Villages	Population	
		M	F
Less than 200	8	514	495
200-499	13	2,289	2,385
500-999	4	1,323	1,357
1,000-1,999
2,000-4,999
5,000-9,999
10,000 & above
Total	25	4,126	4,238

3. AREA N. A.


4. DENSITY N. A.

	M	F
5. POPULATION	4,126	4,238
6. LITERATES	1,393	809
7. WORKERS	1,930	2,364
8. NON-WORKERS	2,196	1,874
9. SCHEDULED CASTES
10. SCHEDULED TRIBES	4,107	4,225

NAGALAND SATAKHA CIRCLE

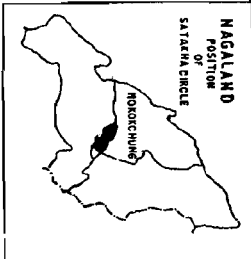
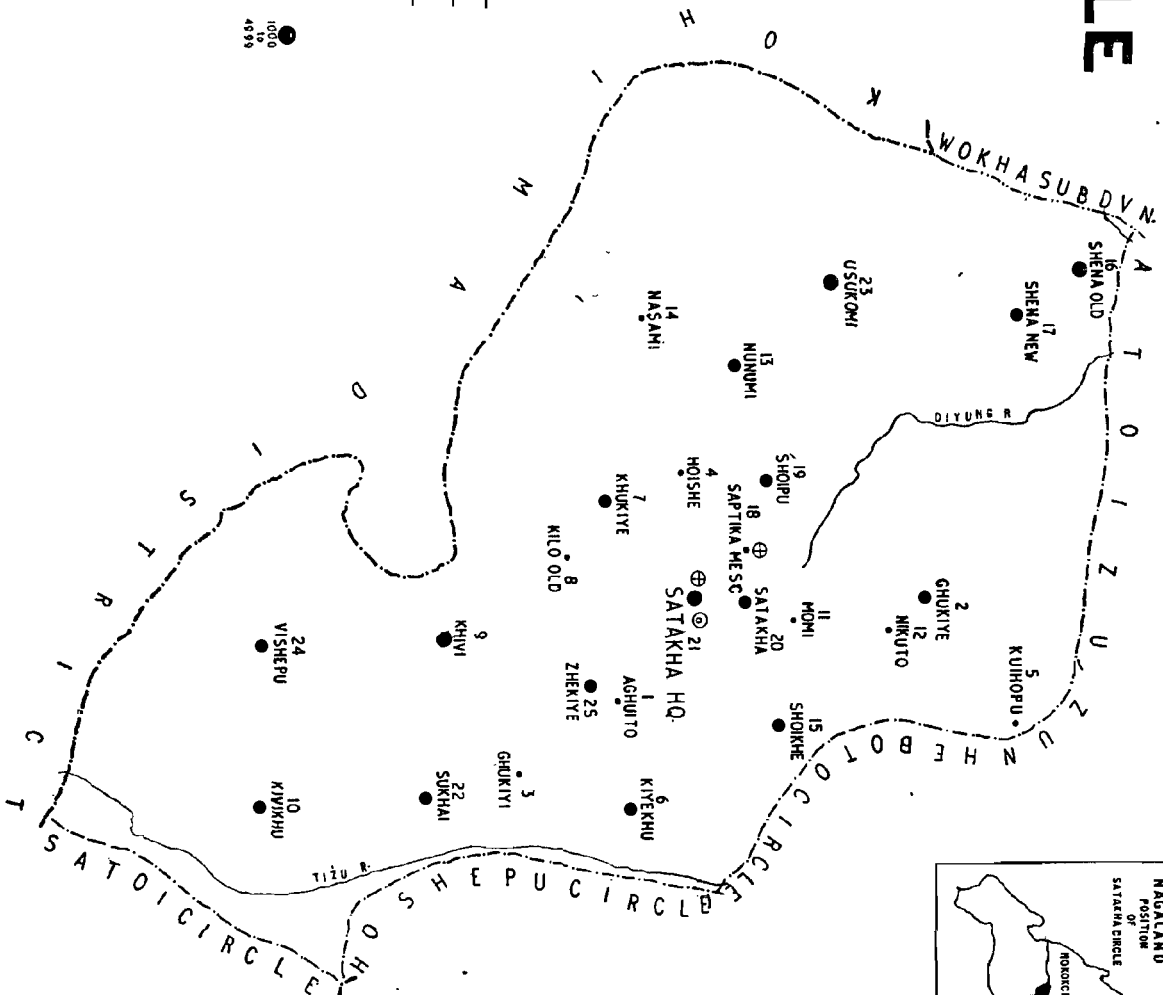
DISTRICT MOKOKCHUNG
(NOTIONAL)

CODE NO. 2/11



INDEX

BOUNDARY, DISTRICT	---
" SUBDIVISION	---
" CIRCLE	---
HEADQUARTER, CIRCLE	⊙
NAMES OF VILLAGES WITH LOCATION CODE NOS.	9
SYMBOLIC REPRESENTATION OF VILLAGES IN THE FOLLOWING CATEGORIES:	
Let	●
15m	●
250	●
1000	●
HOSPITAL & PRIMARY HEALTH CENTRES, DISPENSARIES, ETC.	⊕
RIVERS & STREAMS	~



SURUHOTO CIRCLE

1. CODE NUMBERS AND NAME OF VILLAGES

Code No.	Name of Villages
2/12/1	Aichisaghemi
2/12/1	Phuye Old
2/12/3	Kishepu
2/12/4	Vedami
2/12/5	Seromi
2/12/6	Kholeboto
2/12/7	Tichipami
2/12/8	Sapotimi
2/12/9	Lithsami
2/12/10	Kiyetha
2/12/11	Yehemi
2/12/12	Suruhoto H.Q.

2. VILLAGES CLASSIFIED BY POPULATION

Size Categories	No. of Villages	Population	
		M	F
Less than 200	2	113	123
200-499	5	644	725
500-999	3	893	957
1,000-1,999	2	1,213	1,309
2,000-4,999
5,000-9,999
10,000 & above
Total	12	2,863	3,113

3. AREA N. A.

4. DENSITY N. A.


	M	F
5. POPULATION	2,863	3,113
6. LITERATES	823	494
7. WORKERS	1,465	1,808
8. NON-WORKERS	1,398	1,305
9. SCHEDULED CASTES
10. SCHEDULED TRIBES	2,834	3,107

NAGALAND

SURUHOTO CIRCLE

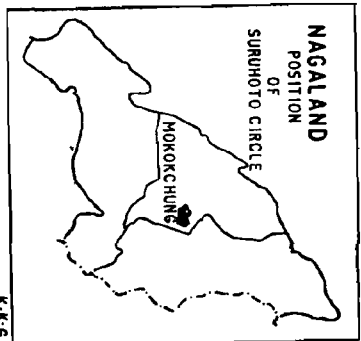
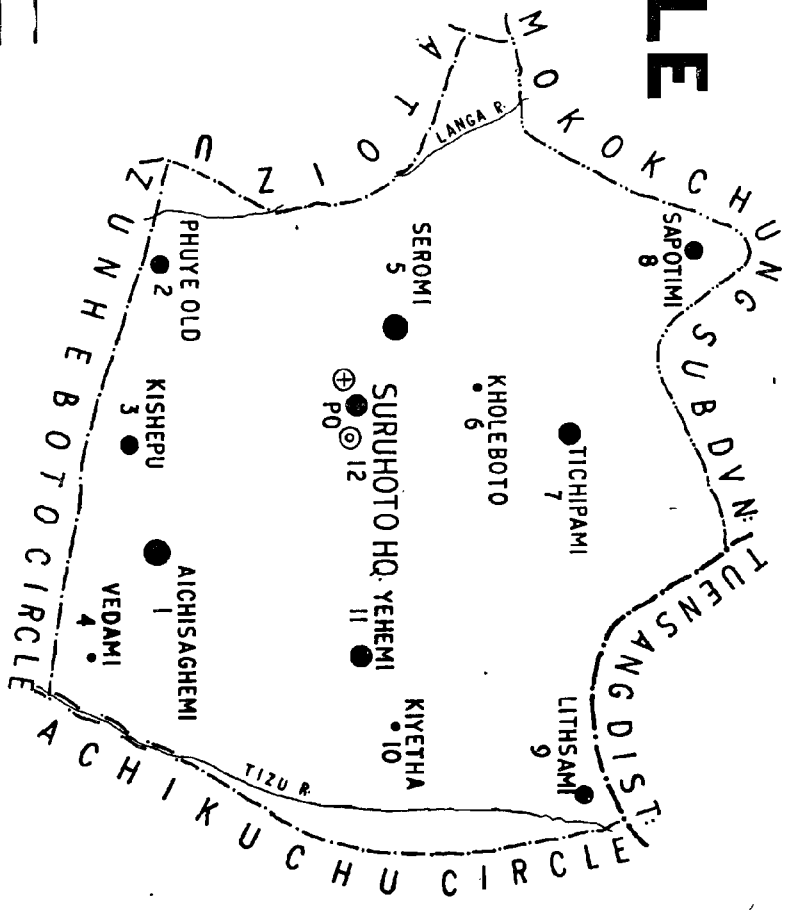
CODE NO:2/12

DISTRICT MOKOKCHUNG
(NOTIONAL)



INDEX

BOUNDARY, DISTRICT ...	---	---	---	---	---
" SUB DIVISION ...	---	---	---	---	---
" CIRCLE ...	---	---	---	---	---
HEAD QUARTER, CIRCLE ...	⊙	---	---	---	---
NAMES OF VILLAGES WITH LOCATION CODE NOS ...	5	---	---	---	---
SYMBOLIC REPRESENTATION OF VILLAGES IN THE FOLLOWING CATEGORIES ...	●	●	●	●	●
HOSPITALS, PRIMARY HEALTH CENTRES, DISPENSARIES, ETC ...	⊕	---	---	---	---
RIVERS & STREAMS ...	---	---	---	---	---
POST OFFICES ...	PO	---	---	---	---



K.K.S.P.

AKULUTO CIRCLE

1. CODE NUMBERS AND NAME OF VILLAGES

Code No.	Name of Villages
2/13/1	Shitsumi
2/13/2	Zhaphumi
2/13/3	Izheto
2/13/4	Lumami
2/13/5	Sasutami
2/13/6	Alaphumi
2/13/7	Ajiqumi
2/13/8	V. K. Station
2/13/9	Lumthsami
2/13/10	Akuluto
2/13/11	Maromi
2/13/12	Littami Old
2/13/13	Rhushumi
2/13/14	Shichimi
2/13/15	Mukhami
2/13/16	Littami New
2/13/17	Sutemi
2/13/18	Lotisami

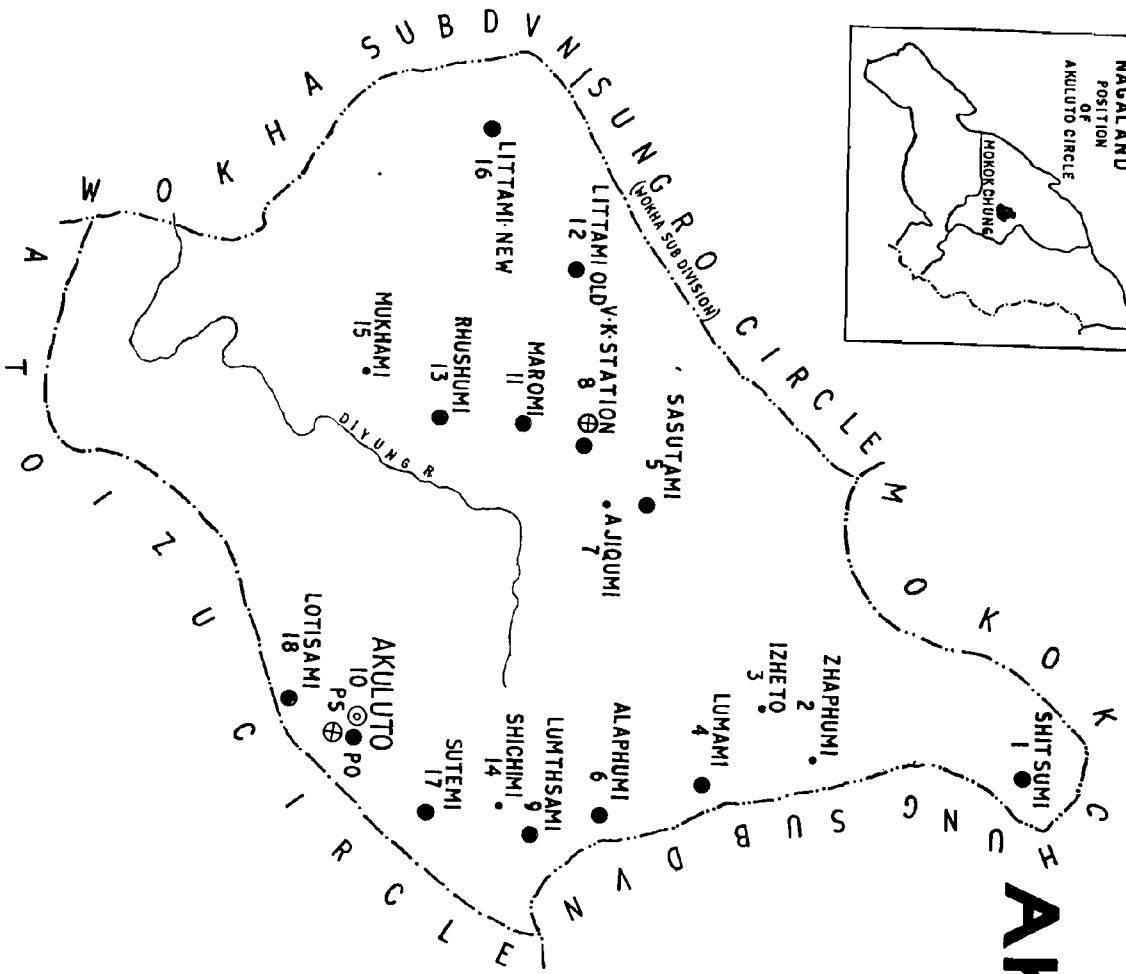
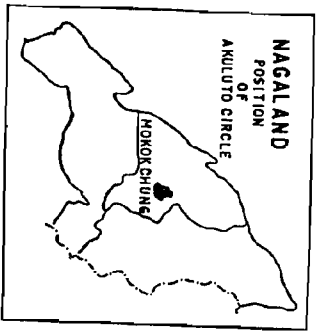
2. VILLAGES CLASSIFIED BY POPULATION

Size Categories	No. of Villages	Population	
		M	F
Less than 200	3	238	234
200-499	15	2,785	2,843
500-999
1,000-1,999
2,000-4,999
5,000-9,999
10,000 & above
Total	18	3,023	3,077

3. AREA N. A.

4. DENSITY N. A.

	M	F
5. POPULATION	3,023	3,077
6. LITERATES	1,125	706
7. WORKERS	1,373	1,424
8. NON-WORKERS	1,650	1,653
9. SCHEDULED CASTES
10. SCHEDULED TRIBES	2,927	3,053



NAGALAND

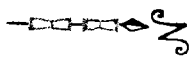
AKULUTO CIRCLE

CODE NO: 2/13

DISTRICT MOKOKCHUNG
(NOTIONAL)

I N D E X

BOUNDARY, SUB DIVISION.....
" CIRCLE.....
HEAD QUARTER, CIRCLE.....
NAMES OF VILLAGES WITH LOCATION CODE NOS.....
SYMBOLIC REPRESENTATION OF VILLAGES IN THE FOLLOWING CATEGORIES.....
HOSPITALS, PRIMARY HEALTH CENTRES, DISPENSARIES, ETC.....
RIVERS & STREAMS.....
POST OFFICES.....
POLICE STATION.....



ATOIZU CIRCLE

1. CODE NUMBERS AND NAME OF VILLAGES

Code No.	Name of Villages
2/14/1	Atoizu H.Q.
2/14/2	Vekuho New
2/14/3	Vekuho Old
2/14/4	Asukhto
2/14/5	Yesholtomi
2/14/6	Emlomi
2/14/7	Litsami
2/14/8	Sukomi
2/14/9	Philimi
2/14/10	Rottomi New
2/14/11	Rottomi Old
2/14/12	Akuhaito
2/14/13	Khromtomi
2/14/14	Mapulumi
2/14/15	Nagatomi New
2/14/16	Nagatomi Old
2/14/17	Apukito
2/14/18	Lokobomi
2/14/19	Aizuto
2/14/20	Aochakilimi

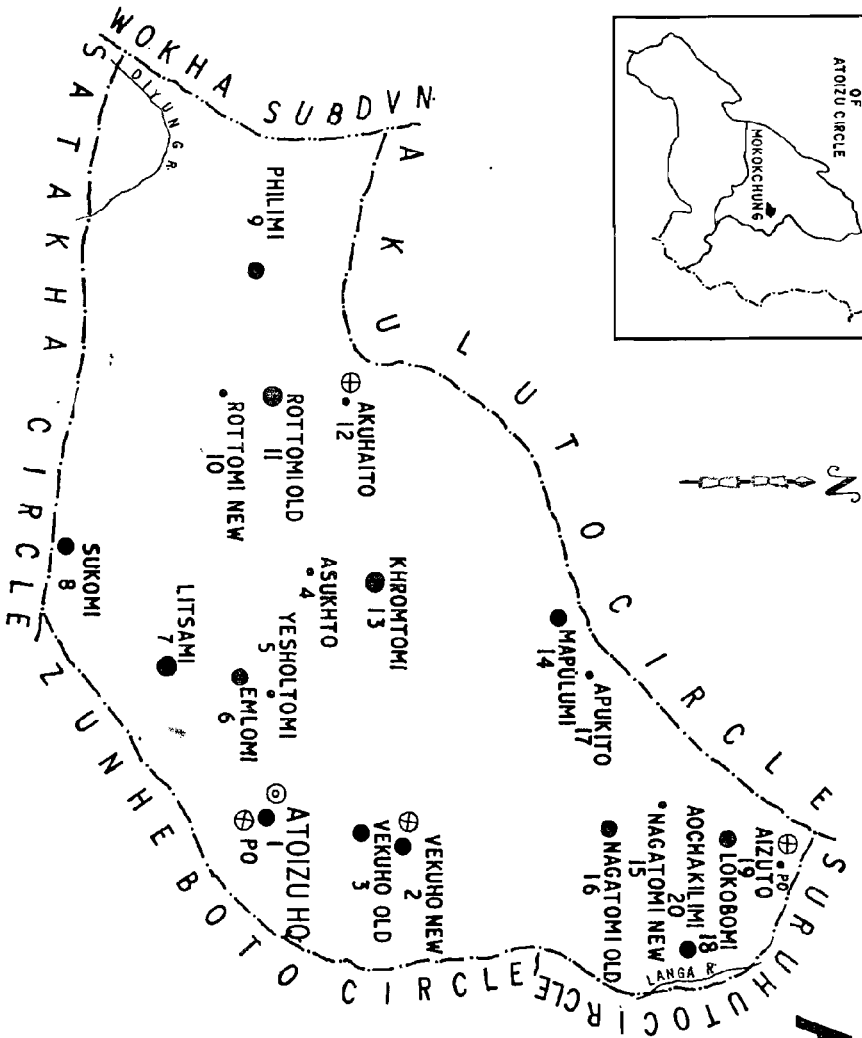
2. VILLAGES CLASSIFIED BY POPULATION

Size Categories	No. of Villages	Population	
		M	F
Less than 200	6	281	299
200-499	11	1,726	1,781
500-999	3	763	871
2,000-4,999
1,000-1,999
5,000-9,999
10,000 & above
Total	20	2,770	2,951

3. AREA N. A.

4. DENSITY N. A.

	M	F
5. POPULATION	2,770	2,951
6. LITERATES	820	573
7. WORKERS	1,190	950
8. NON-WORKERS	1,580	2,001
9. SCHEDULED CASTES
10. SCHEDULED TRIBES	2,753	2,941



NAGALAND

ATOIZU CIRCLE

CODE NO: 2/14
DISTRICT MOKOKCHUNG
(NOTIONAL)

I N D E X

BOUNDARY, SUBDIVISION
" CIRCLE
HEAD QUARTER, CIRCLE
NAMES OF VILLAGES WITH LOCATION CODE NOS
SYMBOLIC REPRESENTATION OF VILLAGES IN THE FOLLOWING CATEGORIES
HOSPITALS, PRIMARY HEALTH CENTRES
DISPENSARIES, ETC
RIVERS & STREAMS
POST OFFICES

SATOI CIRCLE**1. CODE NUMBERS AND NAME OF VILLAGES**

Code No.	Name of Villages
2/15/1	Satoi H.Q.
2/15/2	Satoi Village
2/15/3	Ikiye
2/15/4	Ghokhuvi
2/15/5	Tsuruhu
2/15/6	Hosiye
2/15/7	Tsutoho
2/15/8	Jhakiye
2/15/9	Khubukhu

2. VILLAGES CLASSIFIED BY POPULATION

Size Categories	No. of Villages	Population	
		M	F
Less than 200	4	289	257
200-499	5	717	774
500-999
1,000-1,999
2,000-4,999
5,000-9,999
10,000 & above
Total	9	1,006	1,031

3. AREA N. A.

4. DENSITY N. A.

	M	F
5. POPULATION	1,006	1,031
6. LITERATES	342	157
7. WORKERS	402	479
8. NON-WORKERS	604	552
9. SCHEDULED CASTES
10. SCHEDULED TRIBES	1,001	1,031

NAGALAND

SATOI CIRCLE

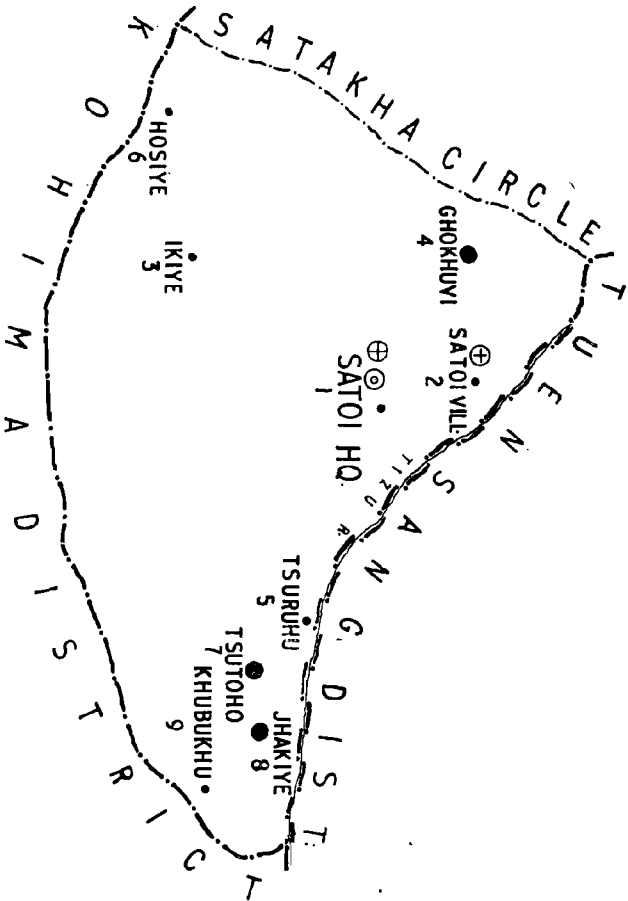
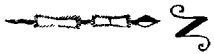
CODE NO:2/IS

DISTRICT MOKOKCHUNG
(NOTIONAL)

INDEX

BOUNDARY, DISTRICT	— — — — —
”	— — — — —
CIRCLE	⊙
HEAD QUARTER, CIRCLE	⊕
NAMES OF VILLAGES WITH LOCATION CODE NOS	IKIYE
SYMBOLIC REPRESENTATION OF VILLAGES IN THE FOLLOWING CATEGORIES	●
HOSPITALS, PRIMARY HEALTH CENTRES, DISPENSARIES, ETC	⊕
RIVERS & STREAMS	~~~~~

Less than 250	●	IKIYE	3
250 to 499	●		
500 to 999	●		
1000 to 4999	●		



HOSHEPU CIRCLE**1. CODE NUMBERS AND NAME OF VILLAGES**

Code No.	Name of Villages
2/16/1	Khewoto
2/16/2	Hoshepu School Compound
2/16/3	Hoshepu
2/16/4	Khekiye
2/16/5	Nihoshe

2. VILLAGES CLASSIFIED BY POPULATION

Size Categories	No. of Villages	Population	
		M	F
Less than 200	2	65	57
200-499	3	428	491
500-999
1,000-1,999
2,000-4,999
5,000-9,999
10,000 & above
Total	5	493	548

3. AREA N. A.

4. DENSITY N. A.

	M	F
5. POPULATION	493	548
6. LITERATES	151	77
7. WORKERS	223	295
8. NON-WORKERS	270	253
9. SCHEDULED CASTES
10. SCHEDULED TRIBES	491	548

NAGALAND

HOSHEPU CIRCLE

CODE NO:2/16

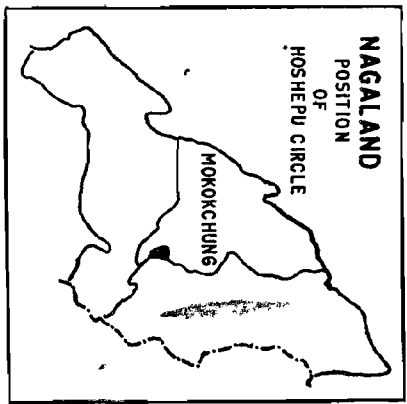
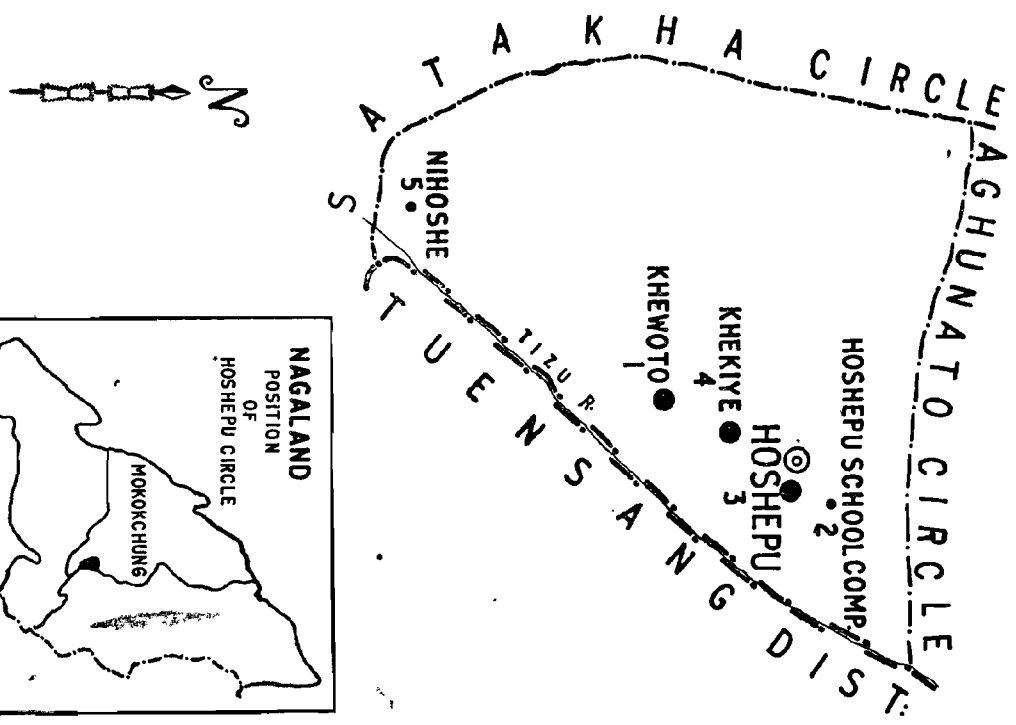
DISTRICT MOKOKCHUNG

(NOTIONAL)

INDEX

BOUNDARY, DISTRICT	— — — — —
HEADQUARTER, CIRCLE	⊙
NAMES OF VILLAGES WITH LOCATION CODE NOS...	●
SYMBOLIC REPRESENTATION OF VILLAGES IN THE FOLLOWING CATEGORIES	●
RIVERS & STREAMS	— — — — —

	⊙
	●
5	●
Less than 250	●
250 to 499	●
500 to 999	●
1000 to 4999	●



ACHIKUCHU CIRCLE**1. CODE NUMBERS AND NAME OF VILLAGES**

Code No.	Name of Villages
2/17/1	Kumishi (D)
2/17/2	Kumishi (C)
2/17/3	Kumishi (B)
2/17/4	Kumishi (A)
2/17/5	T. Island
2/17/6	Kathava
2/17/7	Yishito
2/17/8	Achikuchu (B)
2/17/9	Achikuchu (A)
2/17/10	Asuto
2/17/11	Nihoshe
2/17/12	Tuzuhu
2/17/13	Kitahu
2/17/14	Koiboto
2/17/15	Lizuto
2/17/16	Ngozubo
2/17/17	Melahumi
2/17/18	Aghulito
2/17/19	Satami
2/17/20	Sahuboto

2. VILLAGES CLASSIFIED BY POPULATION

Size Categories	No. of Villages	Population	
		M	F
Less than 200	13	647	595
200-499	5	755	794
500-999	2	599	544
1,000-1,999
2,000-4,999
5,000-9,999
10,000 & above
Total	20	2,001	1,933

3. AREA N. A.

4. DENSITY N. A.

	M	F
5. POPULATION	2,001	1,933
6. LITERATES	579	274
7. WORKERS	943	1,062
8. NON-WORKERS	1,058	871
9. SCHEDULED CASTES
10. SCHEDULED TRIBES	1,991	1,933

NAGALAND

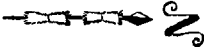
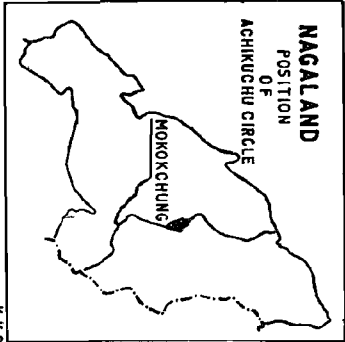
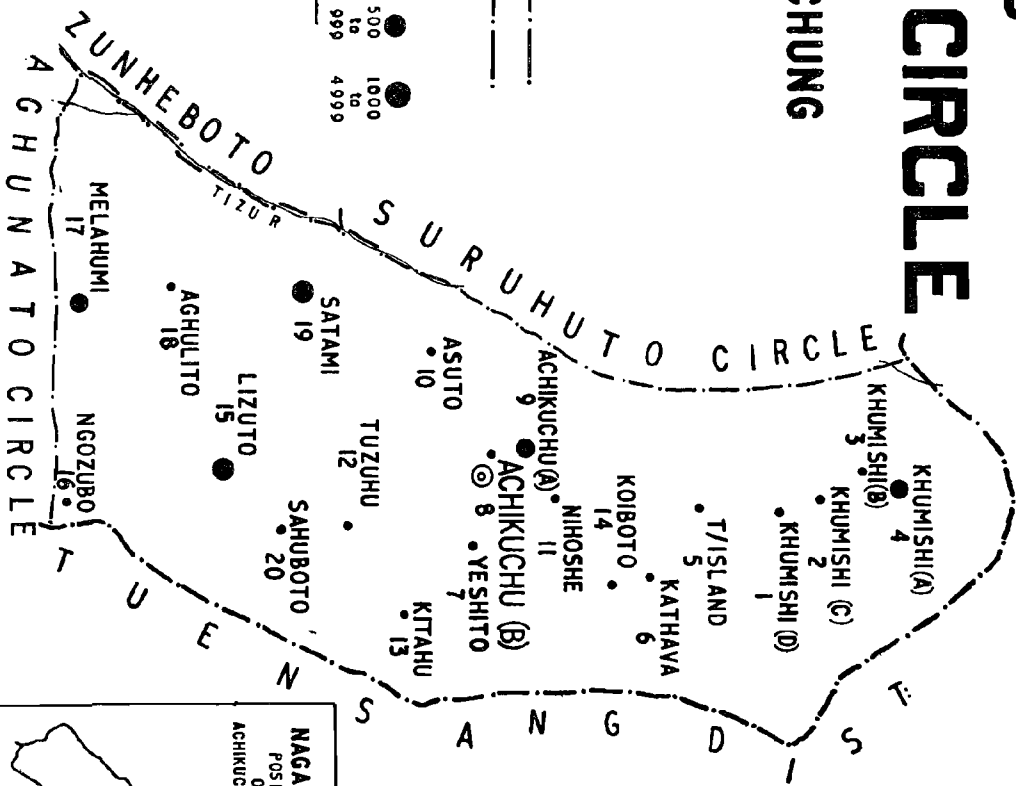
ACHIKUCHU CIRCLE

DISTRICT MOKOKCHUNG (NOTIONAL)

CODE NO-2/17

INDEX

BOUNDARY, DISTRICT	---																		
" " CIRCLE	- - - - -																		
HEAD QUARTER, CIRCLE	⊙																		
NAMES OF VILLAGES WITH LOCATION CODE NOS	ASUTO																		
SYMBOLIC REPRESENTATION OF VILLAGES IN THE FOLLOWING CATEGORIES	<table border="0" style="margin-left: 20px;"> <tr> <td>•</td> <td>Less 250</td> <td>•</td> <td>500</td> <td>•</td> <td>1000</td> </tr> <tr> <td>•</td> <td>...then 10</td> <td>•</td> <td>...to</td> <td>•</td> <td>...to</td> </tr> <tr> <td>•</td> <td>250</td> <td>•</td> <td>499</td> <td>•</td> <td>4999</td> </tr> </table>	•	Less 250	•	500	•	1000	•	...then 10	•	...to	•	...to	•	250	•	499	•	4999
•	Less 250	•	500	•	1000														
•	...then 10	•	...to	•	...to														
•	250	•	499	•	4999														
RIVERS & STREAMS	~~~~~																		



WOKHA CIRCLE

1. CODE NUMBERS AND NAME OF VILLAGES

Code No.	Name of Villages
2/18/1	Yikhum
2/18/2	Englan
2/18/3	Rephyim (Old)
2/18/4	Rephyim (New)
2/18/5	Changsu (Old)
2/18/6	Changsu (New)
2/18/7	Koio
2/18/8	Nungying
2/18/9	Seluku
2/18/10	Mungya
2/18/11	Tsungiki
2/18/12	Chukitong
2/18/13	Longsachung
2/18/14	Niroyo
2/18/15	Yanthamo
2/18/16	Longla
2/18/17	Yimkha
2/18/18	N. Longidang
2/18/19	Humtso
2/18/20	Elumyo
2/18/21	Vankhosung
2/18/22	Phiro
2/18/23	Shaki
2/18/24	Shankitong
2/18/25	Longsa
2/18/26	Pangitong
2/18/27	Wokha
2/18/28	Wokha H. Q.

2. VILLAGES CLASSIFIED BY POPULATION

Size Categories	No. of Villages	Population	
		M	F
Less than 200	3	162	162
200-499	11	1,728	1,960
500-999	7	2,275	2,392
1,000-1,999	6	3,549	3,685
2,000-4,999	1	2,546	1,477
5,000-9,999
10,000 & above
Total	28	10,260	9,676

3. AREA N. A.

4. DENSITY N. A.

	M	F
5. POPULATION	10,260	9,676
6. LITERATES	4,164	1,661
7. WORKERS	4,993	4,664
8. NON-WORKERS	5,267	5,012
9. SCHEDULED CASTES
10. SCHEDULED TRIBES	8,992	9,165

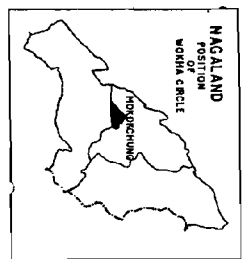
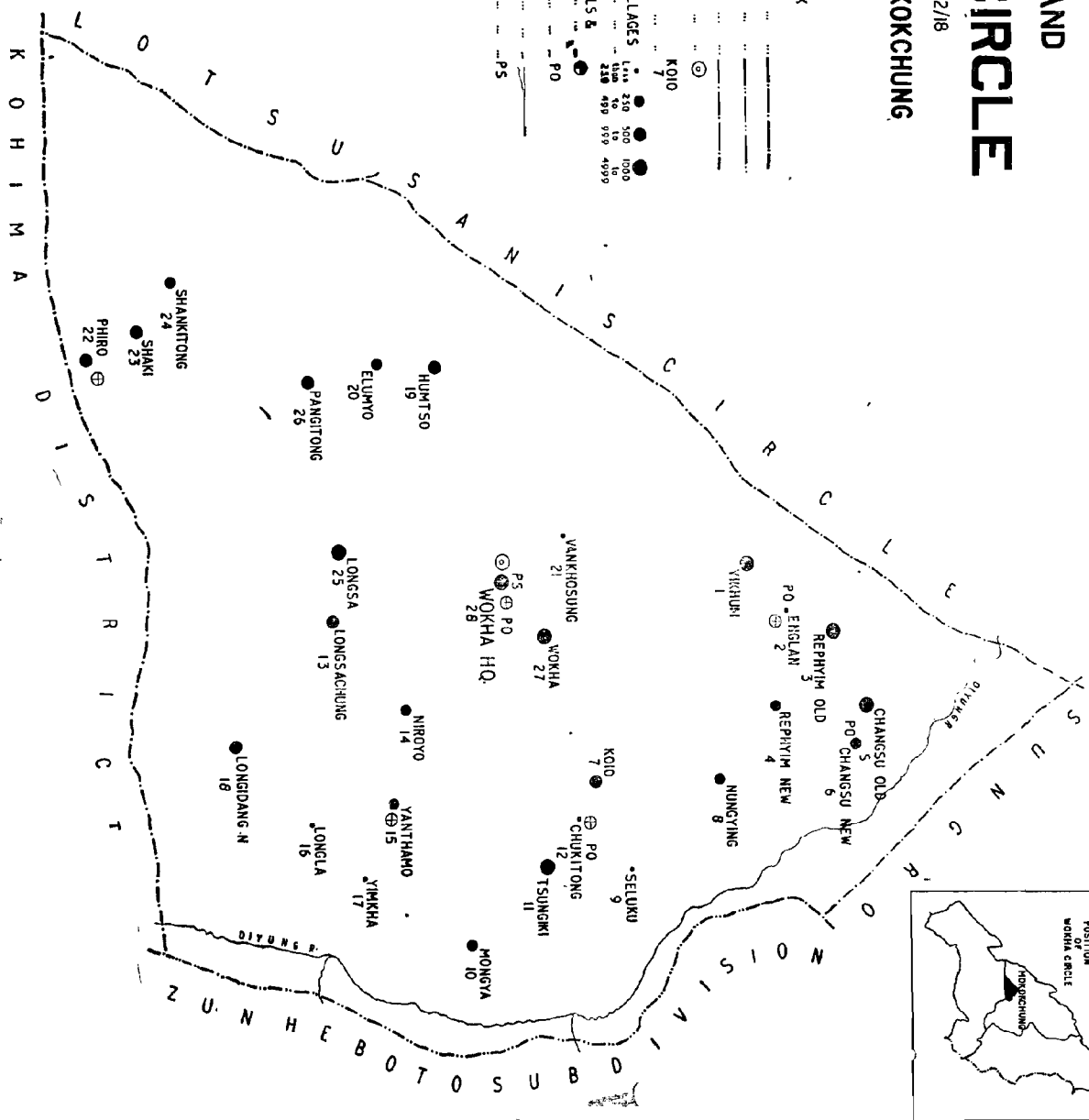
NAGALAND WOKHA CIRCLE

CODE NO-2/18
DISTRICT MOKOKCHUNG
(notional)

INDEX

- BOUNDARY, DISTRICT
- " SUBDIVISION
- " CIRCLE
- CIRCLE, HEADQUARTER.....
- NAMES OF VILLAGES WITH LOCATION
- CODE NOS
- SYMBOLIC REPRESENTATION OF VILLAGES IN THE FOLLOWING CATEGORIES.....
- PRIMARY HEALTH CENTRES, HOSPITALS & DISPENSARIES, ETC.....
- POST OFFICES
- RIVERS & STREAMS.....
- POLICE STATION

111 230 500 1000
122 150 160 180
248 459 959 4929



SANIS CIRCLE

1. CODE NUMBERS AND NAME OF VILLAGES

Code No.	Name of Villages
2/19/1	Sunglup
2/19/2	Yonchucho
2/19/3	Sanis Village
2/19/4	Sanis H. Q.
2/19/5	Baghty
2/19/6	Meshangpen
2/19/7	Tsopo
2/19/8	Chudi
2/19/9	Longtsung
2/19/10	Morakcho

2. VILLAGES CLASSIFIED BY POPULATION

Size Categories	No. of Villages	Population	
		M	F
Less than 200	2	160	185
200-499	7	1,190	1,128
500-999	1	240	287
1,000-1,999
2,000-4,999
5,000-9,999
10,000 & above
Total	10	1,590	1,600

3. AREA N. A.

4. DENSITY N. A.

	M	F
5. POPULATION	1,590	1,600
6. LITERATES	616	274
7. WORKERS	714	754
8. NON-WORKERS	876	846
9. SCHEDULED CASTES
10. SCHEDULED TRIBES	1,421	1,574


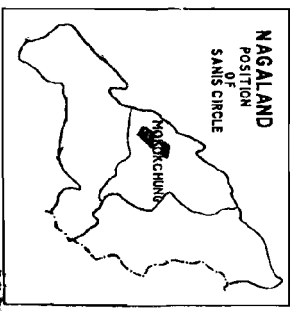
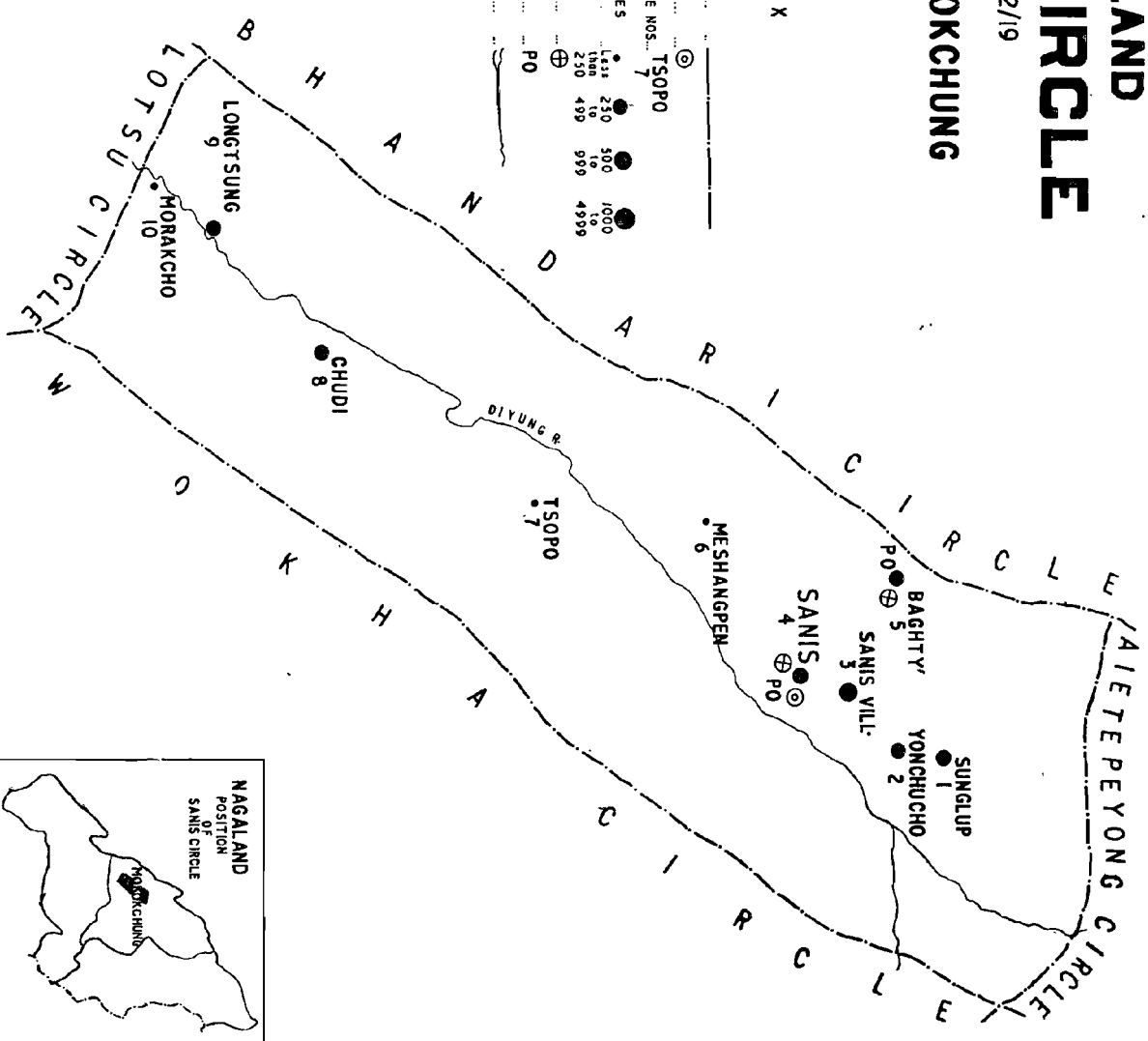
NAGALAND SANIS CIRCLE

CODE NO:2/19

DISTRICT MOKOKCHUNG (NOTIONAL)

I N D E X

- BOUNDARY, CIRCLE ...
- HEADQUARTER, CIRCLE ...
- NAMES OF VILLAGES WITH LOCATION CODE NOS. ... 7
- SYMBOLIC REPRESENTATION OF VILLAGES IN THE FOLLOWING CATEGORIES:-
- HOSPITALS, PRIMARY HEALTH CENTRES, DISPENSARIES, E.T.C. ...
- POST OFFICES ...
- RIVERS & STREAMS ...



BHANDARI CIRCLE**1. CODE NUMBERS AND NAME OF VILLAGES**

Code No.	Name of Villages
2/20/1	Yingsungutomo
2/20/2	Amboto
2/20/3	Metilijan
2/20/4	Tssori New
2/20/5	Tssori Old
2/20/6	Wozhuyan
2/20/7	Changpang
2/20/8	Lio Longidang
2/20/9	Yimpang
2/20/10	Alikhum
2/20/11	Mikirang
2/20/12	L/Longchum
2/20/13	Bhandari Village
2/20/14	Longayim
2/20/15	Merapani
2/20/16	Bhandari H. Q.
2/20/17	Yimparasa
2/20/18	Ngotsok
2/20/19	Yimza
2/20/20	Mongphio
2/20/21	Roni
2/20/22	Pongtong
2/20/23	Lishuyo
2/20/24	Sungkha
2/20/25	Lio Wokha
2/20/26	Suphayam
2/20/27	Liphiyan
2/20/28	Yamhon New
2/20/29	Yamhon Old
2/20/30	Koro
2/20/31	Longkhung
2/20/32	Zukhushe

2. VILLAGES CLASSIFIED BY POPULATION

Size Categories	No. of Villages	Population	
		M	F
Less than 200	23	1,119	1,023
200-499	8	1,151	1,122
500-999	1	326	313
1,000-1,999
2,000-4,999
5,000-9,999
10,000 & above
Total	32	2,596	2,458

3. AREA N. A.

4. DENSITY N. A.

	M	F
5. POPULATION	2,596	2,458
6. LITERATES	1,001	452
7. WORKERS	1,256	1,288
8. NON-WORKERS	1,340	1,170
9. SCHEDULED CASTES
10. SCHEDULED TRIBES	2,507	2,405

NAGALAND

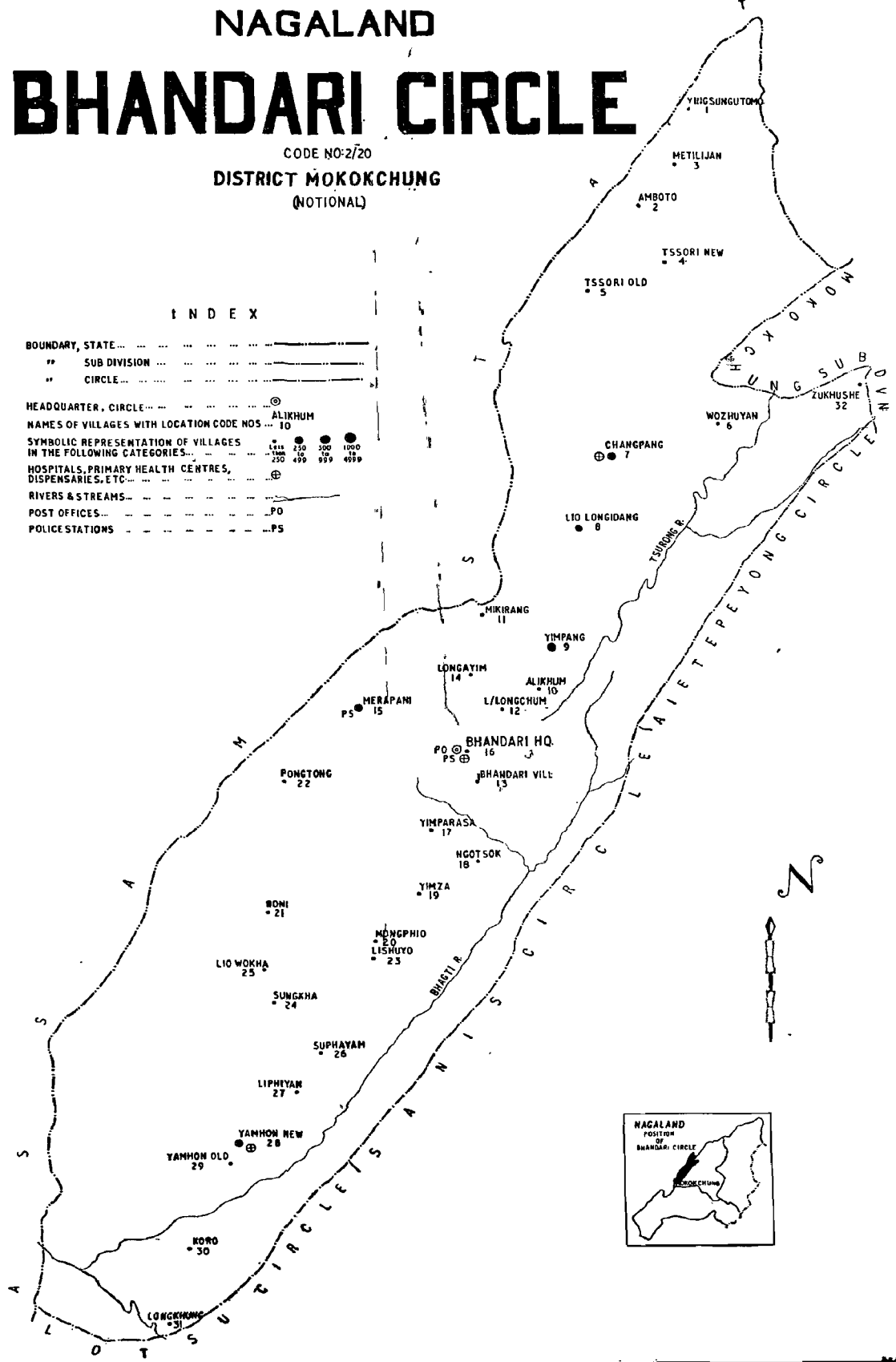
BHANDARI CIRCLE

CODE NO:2/20

DISTRICT MOKOKCHUNG
(NOTIONAL)

INDEX

BOUNDARY, STATE	---
" SUB DIVISION	---
" CIRCLE	---
HEADQUARTER, CIRCLE	⊙
NAMES OF VILLAGES WITH LOCATION CODE NOS ...	ALIKHUM 10
SYMBOLIC REPRESENTATION OF VILLAGES IN THE FOLLOWING CATEGORIES:	● 1000 ● 500 ● 250 ● 150 ● 100 ● 50 ● 25 ● 10
HOSPITALS, PRIMARY HEALTH CENTRES, DISPENSARIES, ETC.	⊕
RIVERS & STREAMS	---
POST OFFICES	PO
POLICE STATIONS	PS



LOTSU CIRCLE**1. CODE NUMBERS AND NAME OF VILLAGES**

Code No.	Name of Villages
2/21/1	Lotsu
2/21/2	Pyangsa
2/21/3	Moilan
2/21/4	Pyochu
2/21/5	N/Longchum
2/21/6	Hanku
2/21/7	Yankeli
2/21/8	Ralan Old
2/21/9	Ralan New
2/21/10	Chandalashung
2/21/11	Worokti
2/21/12	Yanpha
2/21/13	Liphanyan

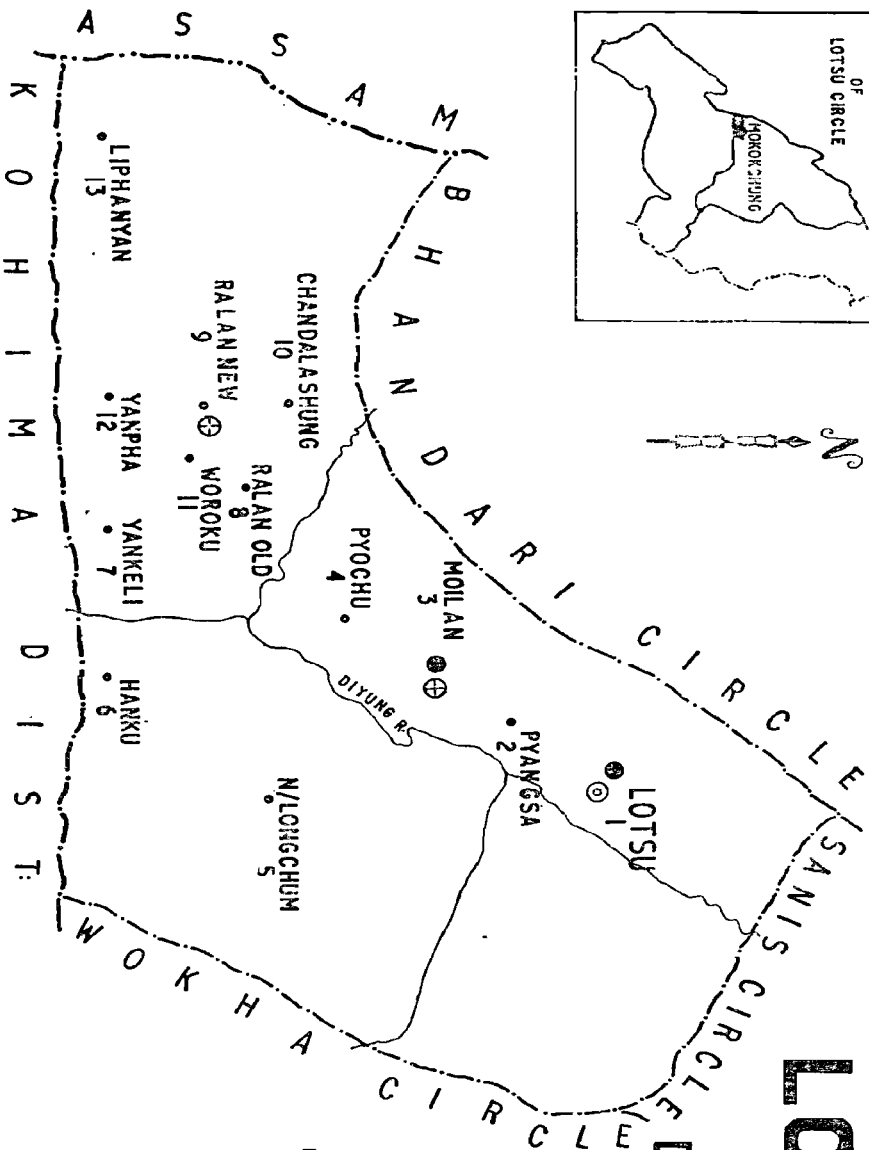

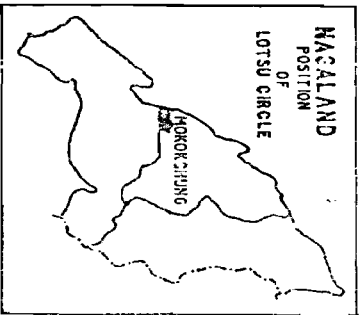
2. VILLAGES CLASSIFIED BY POPULATION

Size Categories	No. of Villages	Population	
		M	F
Less than 200	10	631	571
200-499	3	490	531
500-999
1,000-1,999
2,000-4,999
5,000-9,999
10,000 & above
Total	13	1,121	1,102

3. AREA N. A.

4. DENSITY N. A.

	M	F
5. POPULATION	1,121	1,102
6. LITERATES	410	208
7. WORKERS	490	572
8. NON-WORKERS	631	530
9. SCHEDULED CASTES
10. SCHEDULED TRIBES	1,103	1,094



NAGALAND

LOTSU CIRCLE

CODE NO: 2/21

DISTRICT MOKOKCHUNG
(NOTIONAL)

INDEX

BOUNDARY, STATE ...	---																
" DISTRICT ...	---																
" CIRCLE ...	---																
HEADQUARTER, CIRCLE ...	⊙																
NAMES OF VILLAGES WITH LOCATION CODE NOS ...	1																
SYMBOLIC REPRESENTATION OF VILLAGES IN THE FOLLOWING CATEGORIES ...	<table border="0"> <tr> <td>•</td> <td>1 to 100</td> </tr> <tr> <td>⊙</td> <td>101 to 250</td> </tr> <tr> <td>⊙</td> <td>251 to 500</td> </tr> <tr> <td>⊙</td> <td>501 to 1000</td> </tr> <tr> <td>⊙</td> <td>1001 to 1500</td> </tr> <tr> <td>⊙</td> <td>1501 to 2500</td> </tr> <tr> <td>⊙</td> <td>2501 to 4999</td> </tr> <tr> <td>⊙</td> <td>5000 to 49999</td> </tr> </table>	•	1 to 100	⊙	101 to 250	⊙	251 to 500	⊙	501 to 1000	⊙	1001 to 1500	⊙	1501 to 2500	⊙	2501 to 4999	⊙	5000 to 49999
•	1 to 100																
⊙	101 to 250																
⊙	251 to 500																
⊙	501 to 1000																
⊙	1001 to 1500																
⊙	1501 to 2500																
⊙	2501 to 4999																
⊙	5000 to 49999																
HOSPITALS, PRIMARY HEALTH CENTRES DISPENSARIES, ETC ...	⊕																
RIVERS & STREAMS ...	---																

AITEPYONG CIRCLE

1. CODE NUMBERS AND NAME OF VILLAGES.

Code No.	Name of Villages
2/22/1	Mekokla
2/22/2	Akuk
2/22/3	Aitepyong H. Q.
2/22/4	Lakhuti

2. VILLAGES CLASSIFIED BY POPULATION

Size Categories	No. of Villages	Population	
		M	F
Less than 200	1	80	68
200-499
500-999	1	427	448
1,000-1,999	2	1,544	1,579
2,000-4,999
5,000-9,999
10,000 & above
Total	4	2,051	2,095

3. AREA N. A.

4. DENSITY N. A.

	M	F
5. POPULATION	2,051	2,095
6. LITERATES	788	296
7. WORKERS	811	982
8. NON-WORKERS	1,240	1,113
9. SCHEDULED CASTES
10. SCHEDULED TRIBES	2,025	2,094

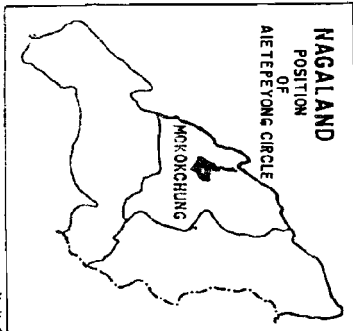
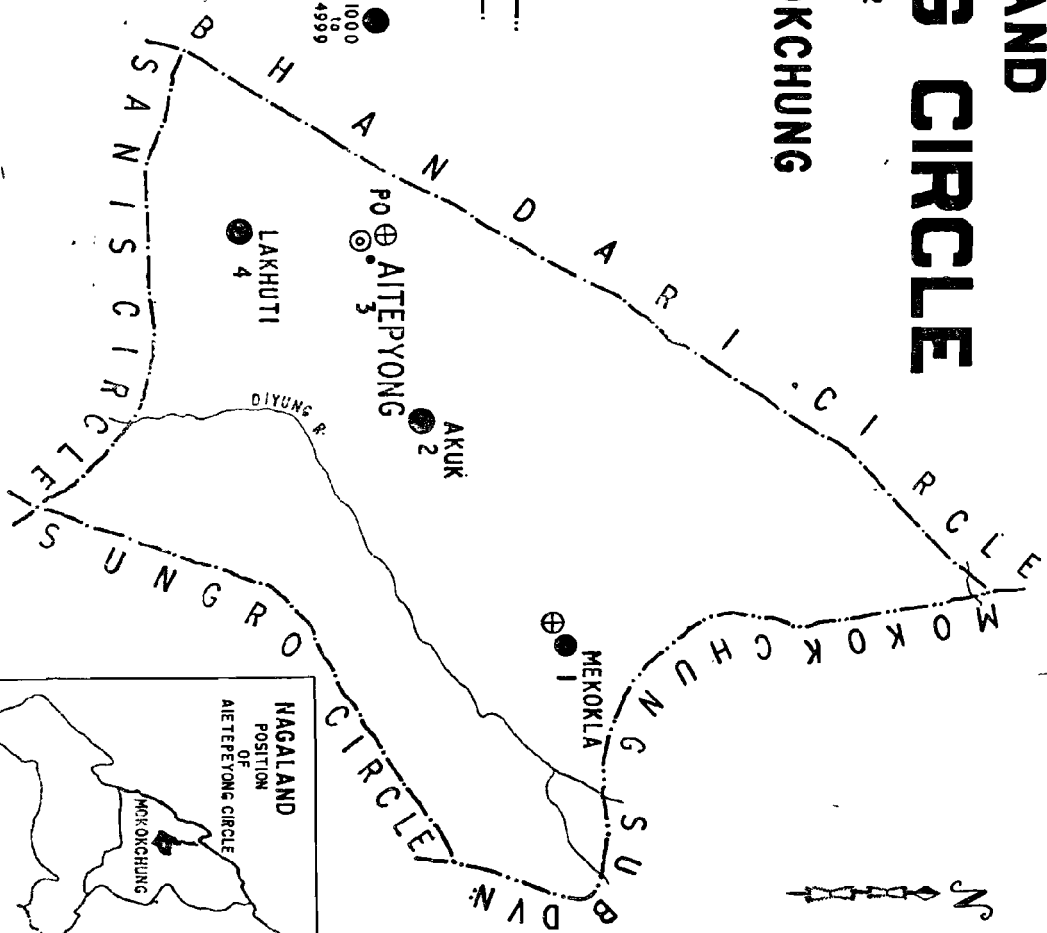
NAGALAND AITEPYONG CIRCLE

DISTRICT MOKOKCHUNG (NOTIONAL)

CODE NO: 2/22

I N D E X

BOUNDARY, SUBDIVISION	---
" CIRCLE	⊙
HEAD QUARTER, CIRCLE	⊕
NAMES OF VILLAGES WITH LOCATION CODE NOS. ... 2	AKUK
SYMBOLIC REPRESENTATION OF VILLAGES, IN THE FOLLOWING CATEGORIES	
HOSPITALS, PRIMARY HEALTH CENTRES, DISPENSARIES, ETC.	⊕
POST OFFICES	PO
RIVERS & STREAMS	~



K.K.632

SUNGRO CIRCLE

1. CODE NUMBERS AND NAME OF VILLAGES

Code No.	Name of Villages
2/23/1	Sungro H. Q.
2/23/2	Pangti
2/23/3	Okotso
2/23/4	Aree Old
2/23/5	Aree New

2. VILLAGES CLASSIFIED BY POPULATION

Size Categories	No. of Villages	Population	
		M	F
Less than 200	1	67	86
200-499	2	239	287
500-999	1	378	449
1,000-1,999
2,000-4,999	1	1,037	1,205
5,000-9,999
10,000 & above
Total	5	1,721	2,027

3. AREA N. A.

4. DENSITY N. A.

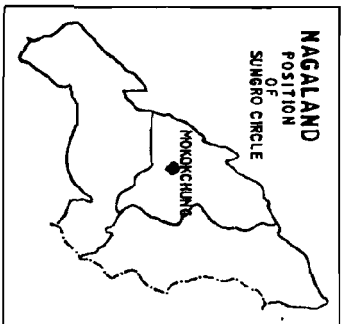
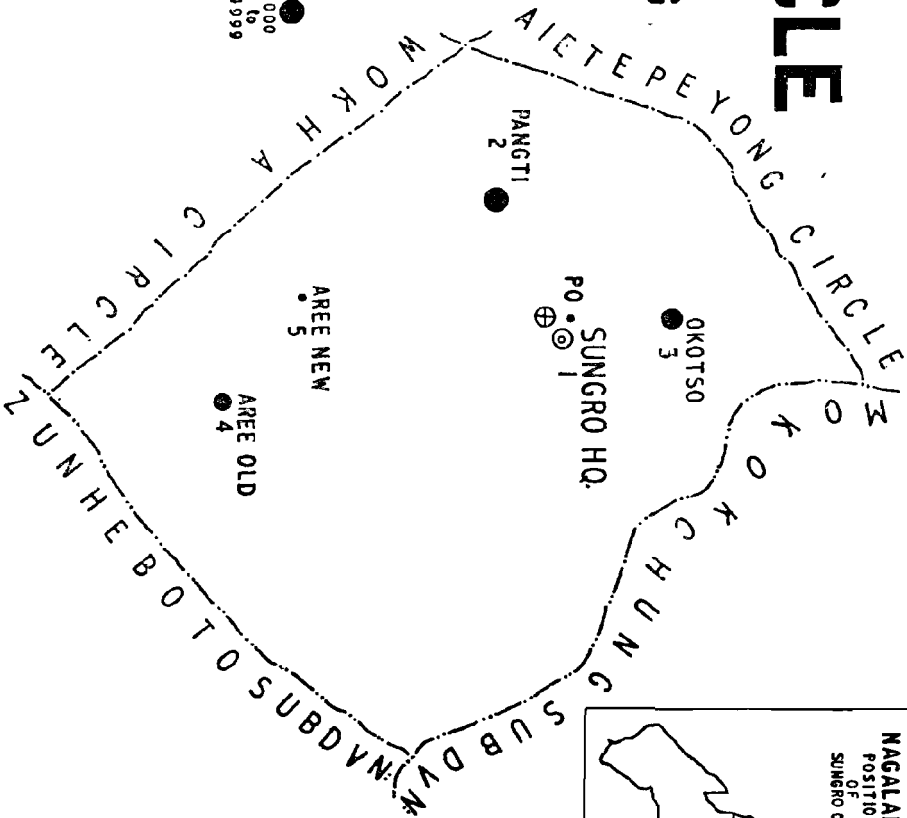
	M	F
5. POPULATION	1,721	2,027
6. LITERATES	583	389
7. WORKERS	720	1,095
8. NON-WORKERS	1,001	932
9. SCHEDULED CASTES
10. SCHEDULED TRIBES	1,705	2,024

NAGALAND SUNGRO CIRCLE

CODE NO:2/23
DISTRICT MOKOKCHUNG
(NOTIONAL)

I N D E X

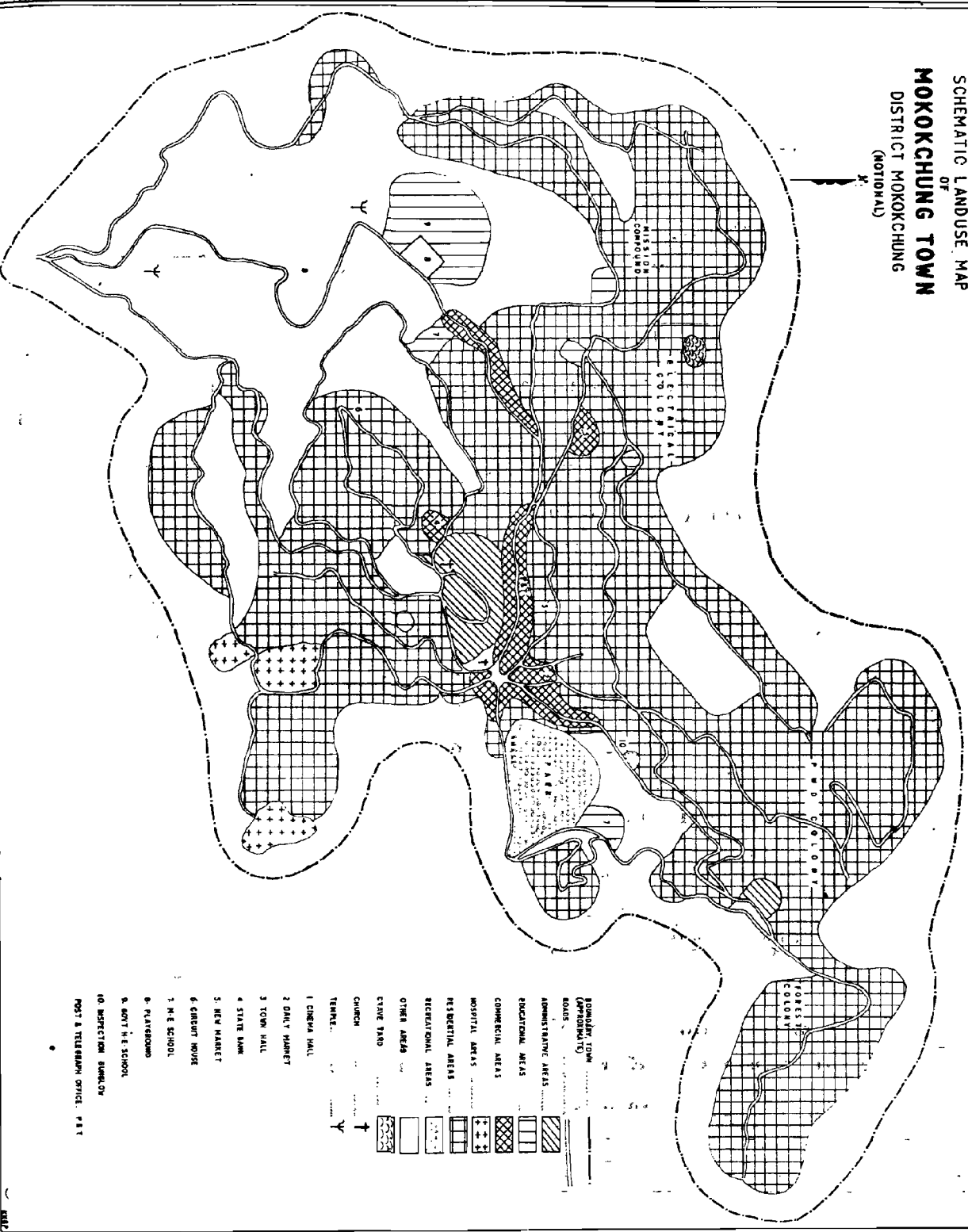
BOUNDARY, SUB DIVISION.....	---
" " CIRCLE.....	⊙
HEADQUARTER, CIRCLE.....	⊙
NAMES OF VILLAGES WITH LOCATION CODE NOS.....	PANGTI 2
SYMBOLIC REPRESENTATION OF VILLAGES IN THE FOLLOWING CATEGORIES.....	● Less than 250
HOSPITALS, PRIMARY HEALTH CENTRES, DISPENSARIES, ETC.....	⊕ 250 to 499
POST OFFICES.....	⊕ 500 to 999
	⊕ 1000 to 4999



MOKOKCHUNG TOWN

1. Code No. with E. B. Code Nos.	No. of Sector	Population		
		Persons	Males	Fe- males
2/I/1 (1)	Sector A	1,316	876	440
2/I/2 (2)	Sector B I	1,385	711	674
2/I/3 (3)	Sector B II	811	412	399
2/I/4 (4)	Sector C I	1,112	716	396
2/I/5 (5)	Sector C II	869	493	376
2/I/6 (6)		976	515	461
2/I/7 (7)	Sector D	1,420	858	562
2/I/8 (8)	Sector E	1,027	570	457
2/I/9 (9)	Sector F I	676	366	310
2/I/10 (10)	Sector F II	7,831	6,781	1,050
Total		17,423	12,298	5,125
2. AREA	15.54 Km ²			
3. DENSITY	1,121 persons per Km ²			
		M	F	
4. POPULATION		12,298	5,125	
5. LITERATES		8,012	2,807	
6. WORKERS		8,834	449	
7. NON-WORKERS		3,464	4,676	
8. SCHEDULED CASTES		
9. SCHEDULED TRIBES		4,357	4,002	

SCHEMATIC LANDUSE MAP
 OF
MOKOKCHUNG TOWN
 DISTRICT MOKOKCHUNG
 (NOTIONAL)



- FORMAL TOWN**
- ROADS
 - ADMINISTRATIVE AREAS
 - INDUSTRIAL AREAS
 - COMMERCIAL AREAS
 - HOSPITAL AREAS
 - RESIDENTIAL AREAS
 - RECREATIONAL AREAS
 - OTHER AREAS
 - STONE TARD
 - CHURCH
 - TEMPLE
- FORMAL TOWN**
- 1 CINEMA HALL
 - 2 ONLY MARKET
 - 3 TOWN HALL
 - 4 STATE BANK
 - 5 NEW MARKET
 - 6 GARMENT HOUSE
 - 7 M.E. SCHOOL
 - 8 PLAYGROUND
 - 9 GOVT. H.E. SCHOOL
 - 10 INSPECTION BUREAU
- POST & TELEGRAPH OFFICE. PART

DISTRICT : TUENSANG
BASIC CENSUS STATISTICS

1. AREA

Total	5466.0 Km ²
Rural	5466.0 „
Urban	—

2. POPULATION AND INDUSTRIAL CATEGORIES

Total/ Rural/ Urban	Male/ Female	Population	Workers	Industrial Categories										X Non- worker
				I	II	III	IV	V(a)	V(b)	VI	VII	VIII	IX	
1	2	3	4	5	6	7	8	9	10	11	12	13	14	15
Total	M	90,695	54,081	43,958	351	143	68	131	160	527	623	155	7,965	36,614
	F	82,308	40,305	39,729	251	5	5	2	3	—	1	—	309	42,003
Rural	M	90,695	54,081	43,958	351	143	68	131	160	527	623	155	7,965	36,614
	F	82,308	40,305	39,729	251	5	5	2	3	—	1	—	309	42,003
Urban	M	—	—	—	—	—	—	—	—	—	—	—	—	—
	F	—	—	—	—	—	—	—	—	—	—	—	—	—

3. GROWTH OF POPULATION 1901-71

Census Year	Population			Growth	
	Persons	Males	Females	Absolute	Percentage
1	2	3	4	5	6
1901	—	—	—	—	—
1911	—	—	—	—	—
1921	—	—	—	—	—
1931	—	—	—	—	—
1941	—	—	—	—	—
1951	7,025	3,447	3,578	—	—
1961	134,275	68,957	65,318	—	—
1971	173,003	90,695	82,308	+38,728	+28.84

4. POPULATION BY RELIGION

Religion	Population		
	Persons	Males	Females
1	2	3	4
Hindus	8,176	6,064	2,112
Muslims	442	253	189
Christians	97,923	50,782	47,141
Sikhs	55	43	12
Buddhist	69	51	18
Jains	4	2	2
Others	66,334	33,500	32,834

5. POPULATION OF URBAN CENTRES

Name of Towns	Status	Growth rate 1961-71	Population	Workers
—	—	—	—	—
—	—	—	—	—

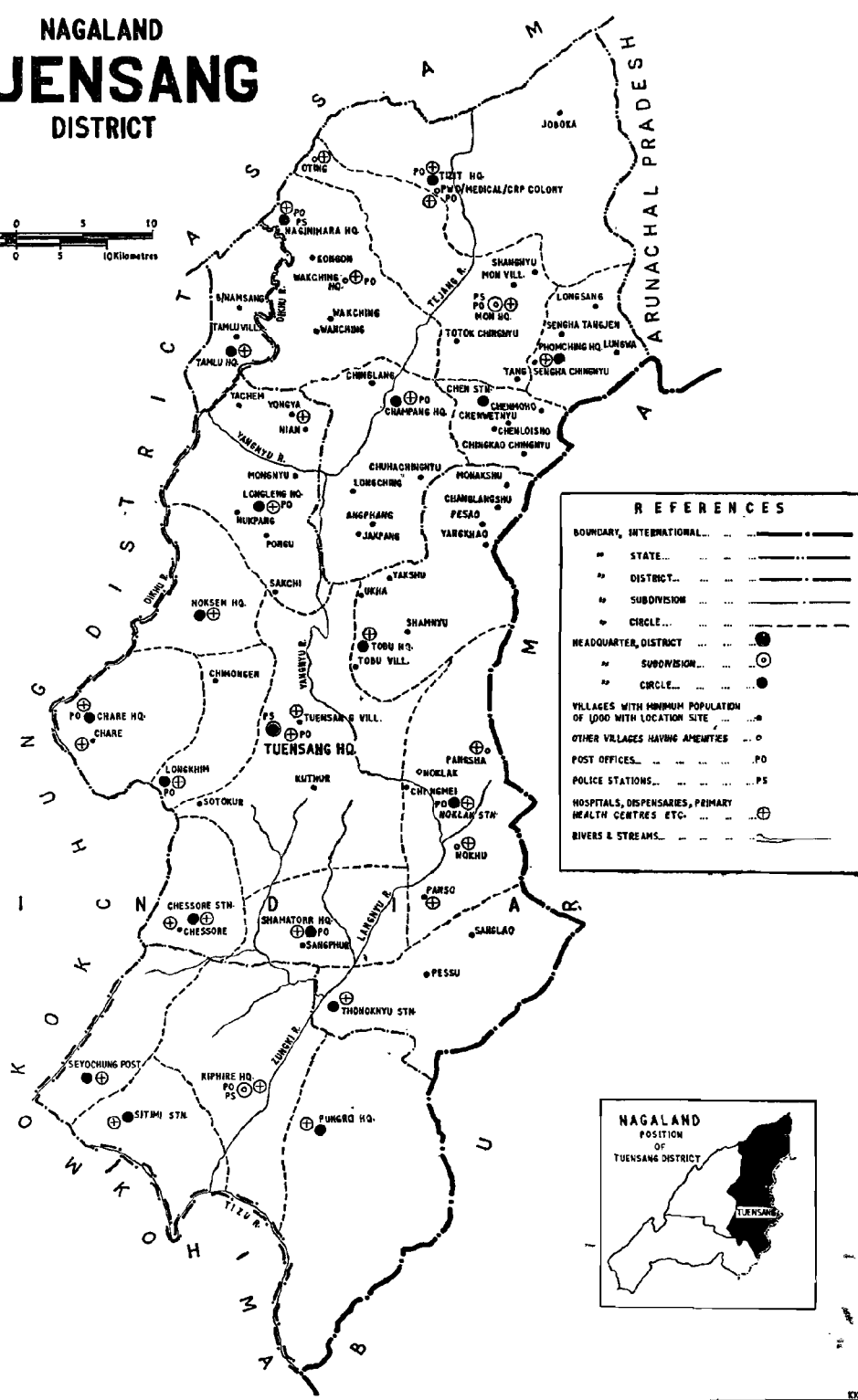
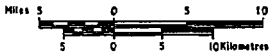
6. SEX AND AGE STRUCTURE

Age Group	Persons	Sexes	
		Males	Females
1	2	3	4
0—14	64,446	32,846	31,600
15—19	17,034	8,893	8,141
20—24	13,280	6,947	6,333
25—29	13,659	6,831	6,828
30—39	22,627	11,704	10,923
40—49	17,311	9,187	8,124
50—59	10,804	6,026	4,778
60+	13,836	8,259	5,577
ANS.	6	2	4

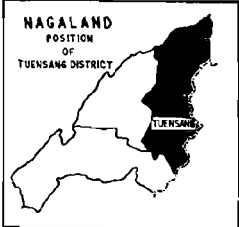
7. OTHER DATA

	Population		
	Total	Rural	Urban
Scheduled Castes
Scheduled Tribes	83,934	79,900	...
Sex Ratio (Number of Females per 1,000 Males)	908	908	...
No. of Literates.	Persons	23,017	...
	Males	16,707	...
	Females	6,320	...
Literacy Rate.	Persons	13.31%	...
	Males	18.42%	...
	Females	7.68%	...

NAGALAND TUENSANG DISTRICT



REFERENCES	
BOUNDARY, INTERNATIONAL	— — — — —
" STATE	— — — — —
" DISTRICT	— — — — —
" SUBDIVISION	— — — — —
" CIRCLE	— — — — —
HEADQUARTER, DISTRICT	●
" SUBDIVISION	⊙
" CIRCLE	○
VILLAGES WITH MINIMUM POPULATION OF 1000 WITH LOCATION SITE	●
OTHER VILLAGES HAVING AMENITIES	○
POST OFFICES	PO
POLICE STATIONS	PS
HOSPITALS, DISPENSARIES, PRIMARY HEALTH CENTRES ETC.	⊕
RIVERS & STREAMS	— — — — —



TUENSANG SADAR CIRCLE

1. CODE NUMBERS AND NAME OF VILLAGES

Code No.	Name of Villages
3/1/1	Sotokur
3/1/2	Longtokur
3/1/3	Sibongsang
3/1/4	Helipong
3/1/5	Khudeh
3/1/6	Hak
3/1/7	Naksha
3/1/8	Logkong
3/1/9	Phumpak
3/1/10	Momching
3/1/11	Sauchu
3/1/12	Hakchung
3/1/13	Maksha
3/1/14	Nyinyem
3/1/15	Konya
3/1/16	Kejok
3/1/17	Tuensang Village
3/1/18	Tuensang H. Q.
3/1/19	Chentang
3/1/20	Kuthur
3/1/21	Chingmelen
3/1/22	Ngangbong
3/1/23	Sangsangnyu

2. VILLAGES CLASSIFIED BY POPULATION.

Size Categories	No. of Villages	Population	
		M	F
Less than 200	7	510	482
200-499	10	1,341	1,351
500-999	2	586	557
1,000-1,999	3	1,869	1,817
2,000-4,999
5,000-9,999	1	4,662	2,316
10,000 & above
Total	23	8,968	6,523

3. AREA N. A.

4. DENSITY N. A.

	M	F
5. POPULATION	8,968	6,523
6. LITERATES	3,635	1,035
7. WORKERS	5,597	911
8. NON-WORKERS	3,371	5,612
9. SCHEDULED CASTES
10. SCHEDULED TRIBES	6,339	5,581

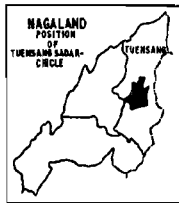
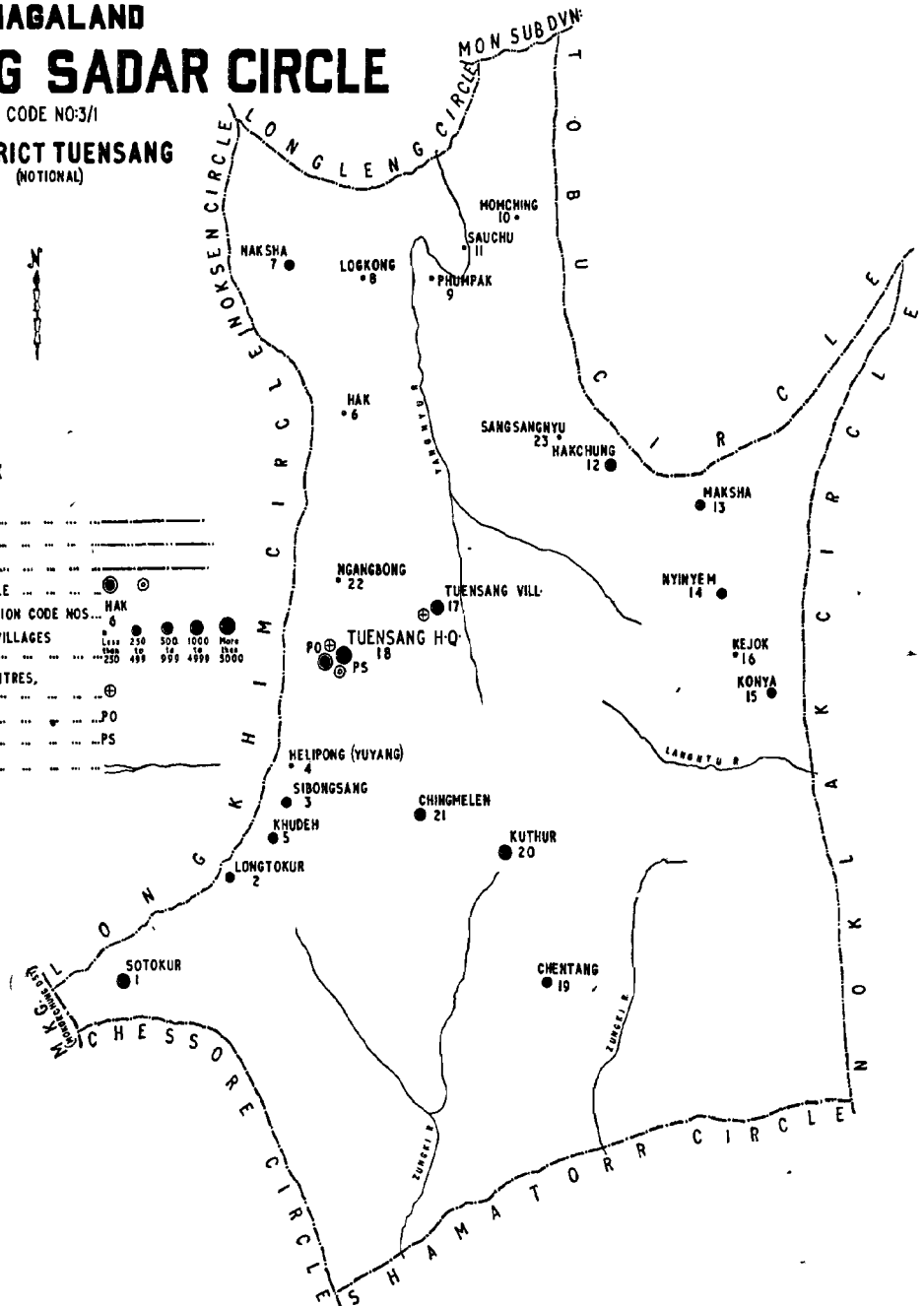
NAGALAND TUENSANG SADAR CIRCLE

CODE NO:3/1
DISTRICT TUENSANG
(NOTIONAL)



I N D E X

BOUNDARY, DISTRICT
" SUB-DIVISION
" CIRCLE
HEAD QUARTER, DISTRICT, CIRCLE
NAMES OF VILLAGES WITH LOCATION CODE NOS.
SYMBOLIC REPRESENTATION OF VILLAGES IN THE FOLLOWING CATEGORIES
HOSPITALS, PRIMARY HEALTH CENTRES, DISPENSARIES, ETC
POST OFFICES
POLICE STATIONS
RIVERS & STREAMS



LONGKHIM CIRCLE**1. CODE NUMBERS AND NAME OF VILLAGES**

Code No.	Name of Villages
3/2/1	Phire Ahire
3/2/2	Holongba
3/2/3	Yangli Mission Compound
3/2/4	Sangsomong
3/2/5	Longkhim
3/2/6	Angaba
3/2/7	Lirise
3/2/8	Chungtore
3/2/9	Chimonger

2. VILLAGES CLASSIFIED BY POPULATION

Size Categories	No. of Villages	Population	
		M	F
Less than 200	1	28	29
200-499	3	581	552
500-999	4	1,640	1,397
1,000-1,999	1	779	750
2,000-4,999
5,000-9,999
10,000 & above
Total	9	3,028	2,728

3. AREA N. A.

4. DENSITY N. A.

	M	F
5. POPULATION	3,028	2,728
6. LITERATES	921	450
7. WORKERS	1,510	1,237
8. NON-WORKERS	1,518	1,491
9. SCHEDULED CASTES
10. SCHEDULED TRIBES	2,836	2,683

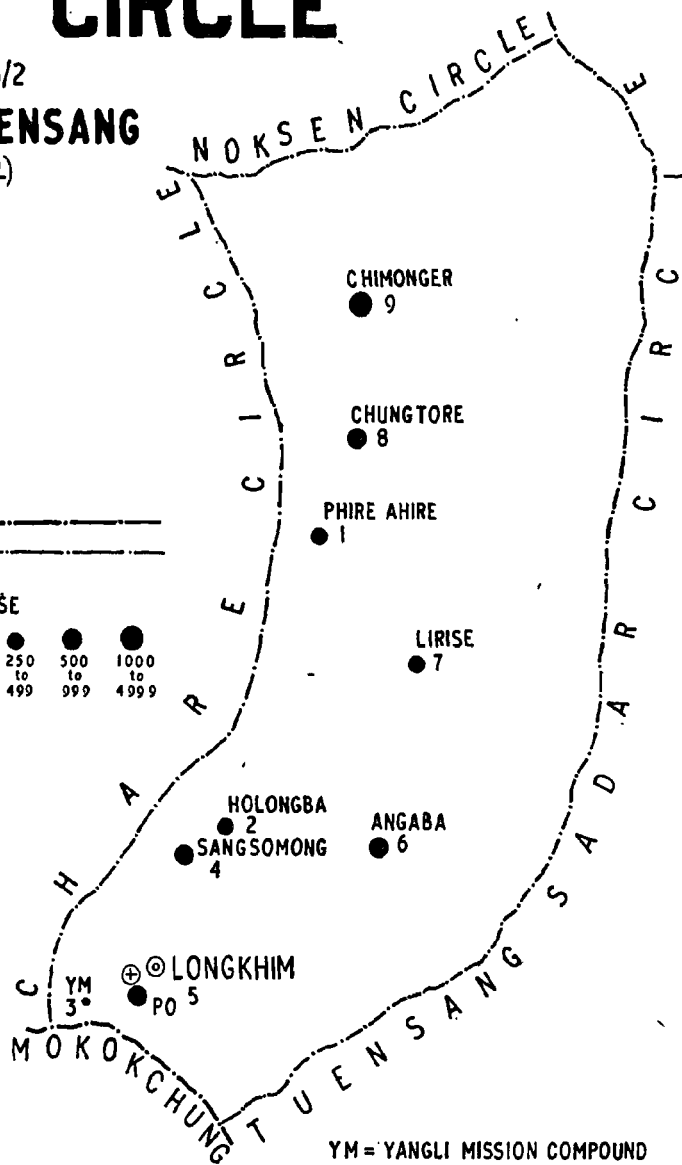
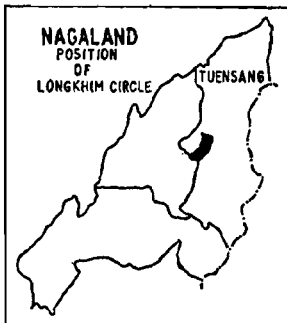
NAGALAND LONGKHIM CIRCLE

CODE NO:3/2
DISTRICT TUENSANG
(NOTIONAL)



I N D E X

BOUNDARY DISTRICT...	-----								
CIRCLE	-----								
HEADQUARTER CIRCLE...	⊙								
NAMES OF VILLAGES WITH LOCATION CODE NOS...	LIRISE 7								
SYMBOLIC REPRESENTATION OF VILLAGES IN THE FOLLOWING CATEGORIES	<table border="0"> <tr> <td>Less than 250</td> <td>●</td> <td>250 to 499</td> <td>●</td> <td>500 to 999</td> <td>●</td> <td>1000 to 4999</td> <td>●</td> </tr> </table>	Less than 250	●	250 to 499	●	500 to 999	●	1000 to 4999	●
Less than 250	●	250 to 499	●	500 to 999	●	1000 to 4999	●			
HOSPITALS PRIMARY HEALTH CENTRES	⊕								
DISPENSARIES ETC...	⊕								
POST OFFICES	PO								



YM = YANGLI MISSION COMPOUND

NOKSEN CIRCLE**1. CODE NUMBERS AND NAME OF VILLAGES**

Code No.	Name of Villages
3/3/1	Longra
3/3/2	Kongsang
3/3/3	Noksen Village
3/3/4	Noksen H. Q.
3/3/5	Litem
3/3/6	Yimrup
3/3/7	Kampong
3/3/8	Yukumsang
3/3/9	Yunyu
3/3/10	Sangtak
3/3/11	Longtang
3/3/12	Yali

2. VILLAGES CLASSIFIED BY POPULATION

Size Categories	No. of Villages	Population	
		M	F
Less than 200	2	58	69
200-499	7	1,370	1,504
500-999	3	1,164	1,086
1,000-1,999
2,000-4,999
5,000-9,999
10,000 & above
Total	12	2,592	2,659

4. DENSITY N. A.

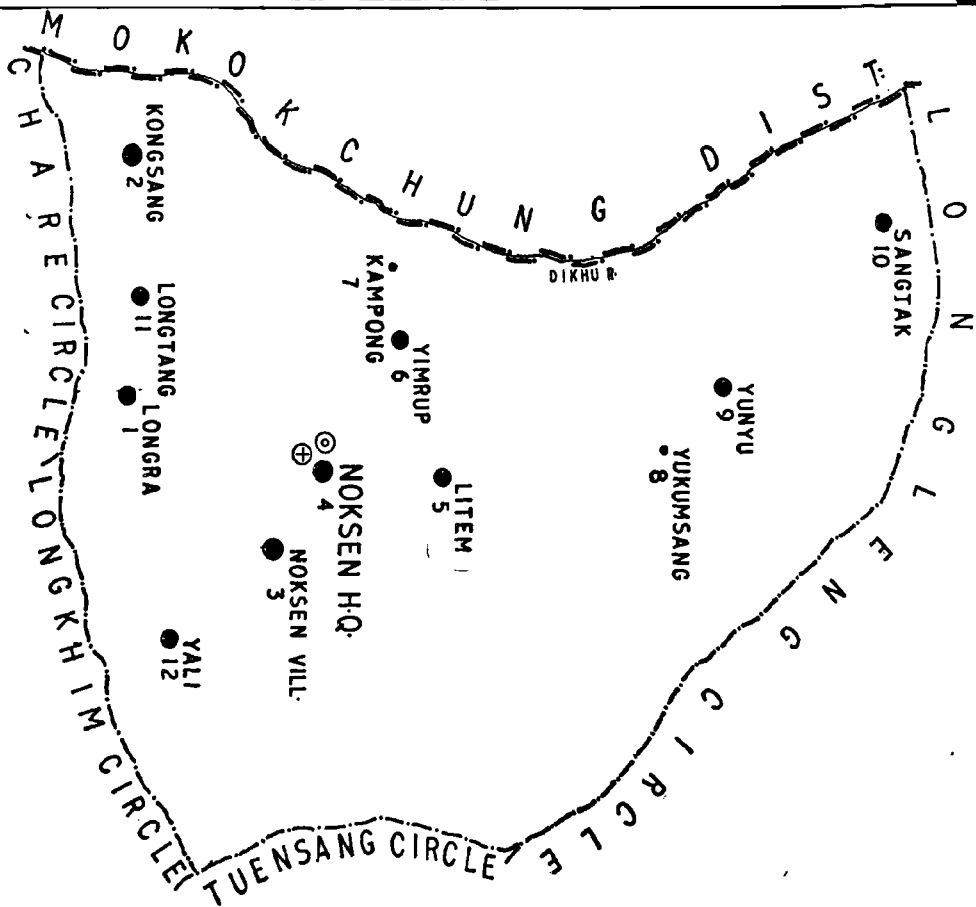
3. AREA N. A.

	M	F
5. POPULATION	2,592	2,659
6. LITERATES	729	471
7. WORKERS	1,209	365
8. NON-WORKERS	1,383	2,294
9. SCHEDULED CASTES
10. SCHEDULED TRIBES	2,515	2,648

NAGALAND NOKSEN CIRCLE

CODE NO:3/3


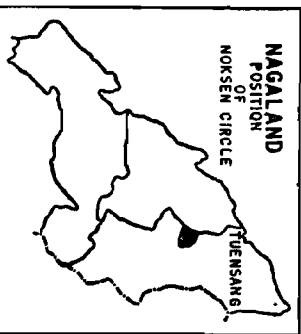
DISTRICT TUENSANG
(NOTIONAL)



INDEX

BOUNDARY, DISTRICT ...	---
" " CIRCLE ...	---
HEAD QUARTER, CIRCLE ...	⊕
NAMES OF VILLAGES WITH LOCATION CODE NOS...	LITEM 5
SYMBOLIC REPRESENTATION OF VILLAGES IN THE FOLLOWING CATEGORIES...	●
HOSPITALS, PRIMARY HEALTH CENTRES, DISPENSARIES, ETC ...	⊕
RIVERS & STREAMS ...	~

Less	250	●	500	●	1000	●
250	499	●	999	●	4999	●



CHARE CIRCLE**1. CODE NUMBERS AND NAME OF VILLAGES**

Code No.	Name of Villages
3/4/1	Alisopur
3/4/2	Tonglongsore
3/4/3	Longkhipek
3/4/4	Trongger
3/4/5	Old Mangakhi
3/4/6	New Mangakhi
3/4/7	New Tsatanger
3/4/8	Old Tsatanger
3/4/9	Chungliyimti
3/4/10	Chare
3/4/11	Chare H. Q.

2. VILLAGES CLASSIFIED BY POPULATION

Size Categories	No. of Villages	Population	
		M	F
Less than 200	3	157	164
200-499	5	944	869
500-999	2	757	763
1,000-1,999	1	661	547
2,000-4,999
5,000-9,999
10,000 & above
Total	11	2,519	2,343

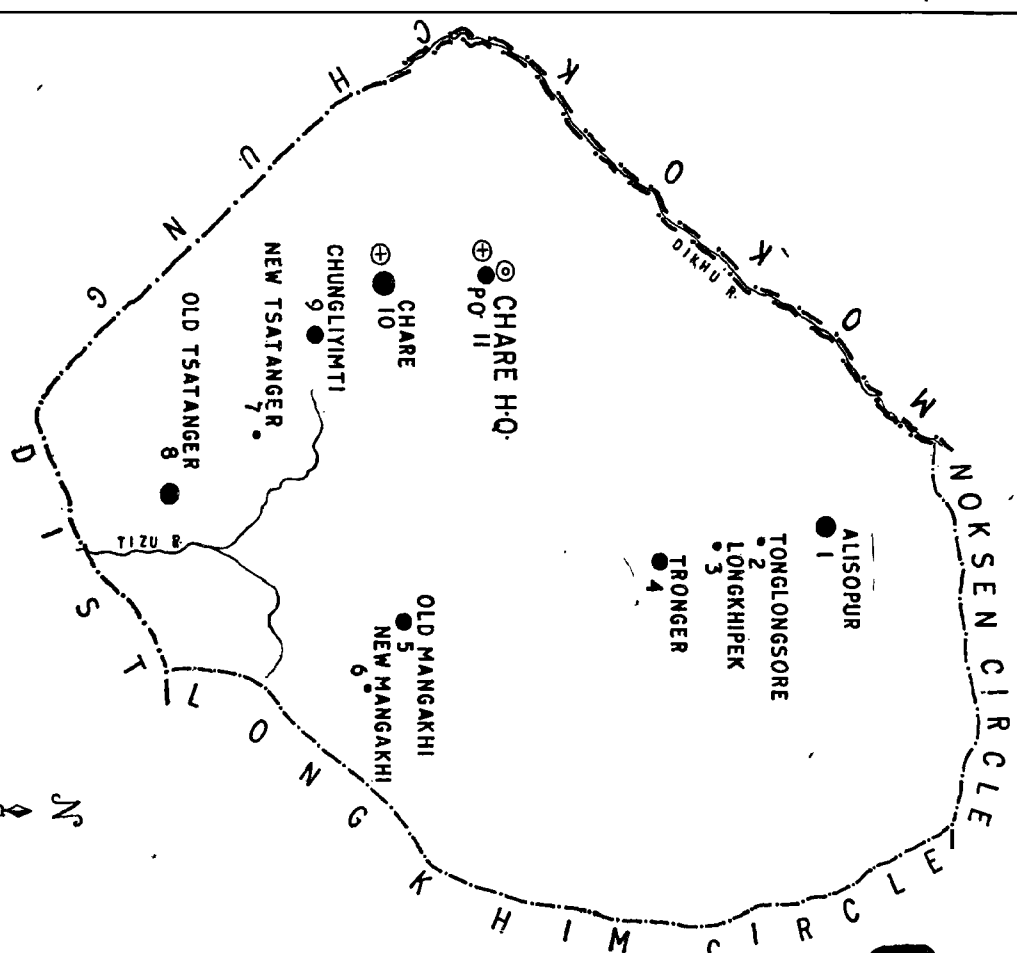
3. AREA N. A.

4. DENSITY N. A.

	M	F
5. POPULATION	2,519	2,343
6. LITERATES	754	593
7. WORKERS	1,051	165
8. NON-WORKERS	1,468	2,178
9. SCHEDULED CASTES
10. SCHEDULED TRIBES	2,462	2,323

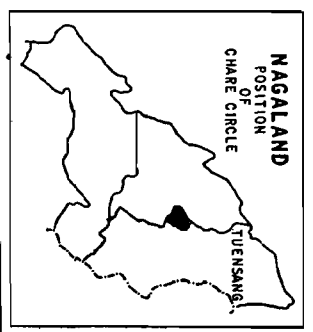
NAGALAND CHARE CIRCLE

CODE NO:3/4
DISTRICT TUENSANG
(NOTIONAL)



I N D E X

BOUNDARY, DISTRICT	---
" " CIRCLE	---
HEAD QUARTER, CIRCLE	⊕
NAMES OF VILLAGES WITH LOCATION CODE NOS.	④
SYMBOLIC REPRESENTATION OF VILLAGES IN THE FOLLOWING CATEGORIES:	●
HOSPITALS, PRIMARY HEALTH CENTRES, DISPENSARIES, ETC	⊕
POST OFFICES:	PO
RIVERS & STREAMS	~



TAMLU CIRCLE

1. CODE NUMBERS AND NAME OF VILLAGES

Code No.	Name of Villages
3/5/1	C/Kangching
3/5/2	Tamlu Village
3/5/3	B/Namsang
3/5/4	Shemungching
3/5/5	Ngetchungching
3/5/6	Tamlu H. Q.
3/5/7	Bashola (Ladaigarh)

2. VILLAGES CLASSIFIED BY POPULATION

Size Categories	No. of Villages	Population	
		M	F
Less than 200	1	40	41
200-499	2	231	215
500-999	2	661	522
1,000-1,999	2	1,127	1,007
2,000-4,999
5,000-9,999
10,000 & above
Total	7	2,059	1,785

3. AREA N. A.

4. DENSITY N. A.

	M	F
5. POPULATION	2,059	1,785
6. LITERATES	621	419
7. WORKERS	883	524
8. NON-WORKERS	1,176	1,261
9. SCHEDULED CASTES
10. SCHEDULED TRIBES	1,689	1,526

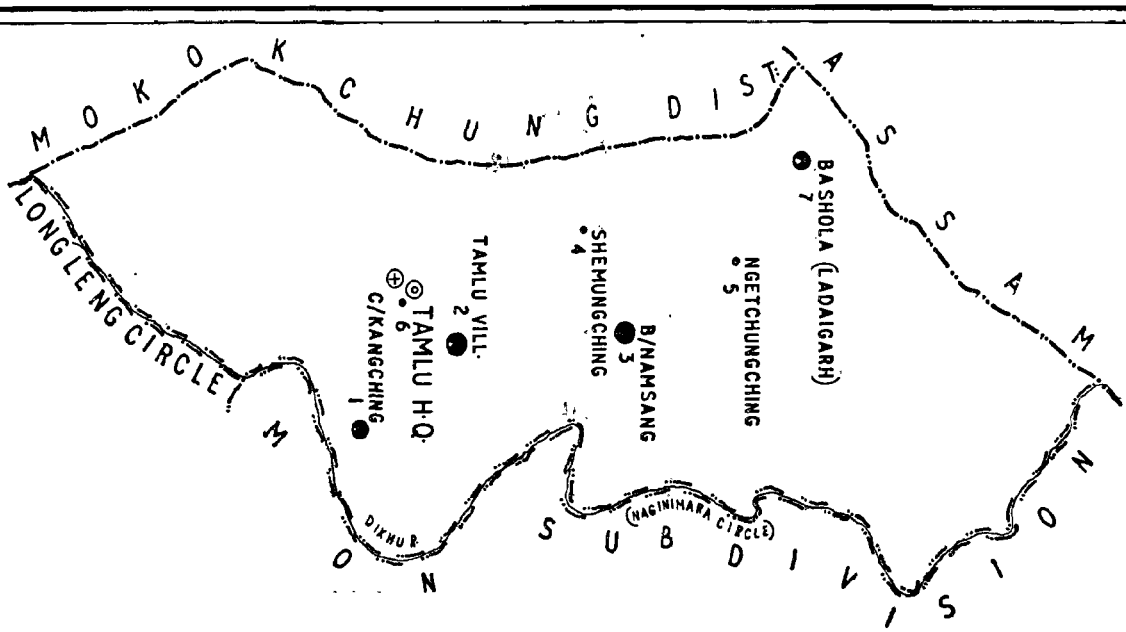
NAGALAND

TAMLU CIRCLE

CODE NO:3/5

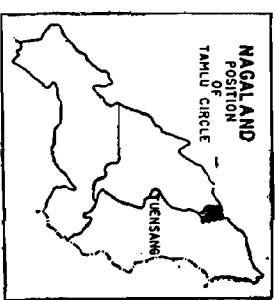
DISTRICT TUENSANG

(NOTIONAL)



I N D E X

BOUNDARY, STATE
" DISTRICT
" SUB-DIVISION
" CIRCLE
HEAD QUARTERS, CIRCLE
NAMES OF VILLAGES WITH LOCATION CODE NOS
SYMBOLIC REPRESENTATION OF VILLAGES: IN	
THE FOLLOWING CATEGORIES	
HOSPITALS, PRIMARY HEALTH CENTRES,	
DISPENSARIES, ETC	
RIVERS & STREAMS	



LONGLENG CIRCLE

1. CODE NUMBERS AND NAME OF VILLAGES

Code No.	Name of Villages
3/6/1	Mongtikang
3/6/2	Phomching
3/6/3	Hukpang
3/6/4	Longleng H. Q.
3/6/5	Orangkong
3/6/6	Yaong
3/6/7	Yachem
3/6/8	Kamahu
3/6/9	Tangsa
3/6/10	Yongya
3/6/11	Nian
3/6/12	Yongam
3/6/13	Mongnyu
3/6/14	Pongu
3/6/15	Yongpang
3/6/16	Yangching
3/6/17	Aoching
3/6/18	Sakchi

2. VILLAGES CLASSIFIED BY POPULATION

Size Categories	No. of Villages	Population	
		M	F
Less than 200
200-499	3	496	481
500-999	7	2,494	2,264
1,000-1,999	8	5,118	4,726
2,000-4,999
5,000-9,999
10,000 & above
Total	18	8,108	7,471

3. AREA N. A.

4. DENSITY N. A.

	M	F
5. POPULATION	8,108	7,471
6. LITERATES	1,505	879
7. WORKERS	4,134	3,038
8. NON-WORKERS	3,974	4,433
9. SCHEDULED CASTES
10. SCHEDULED TRIBES	7,995	7,427

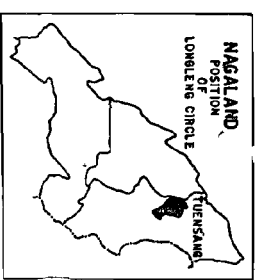
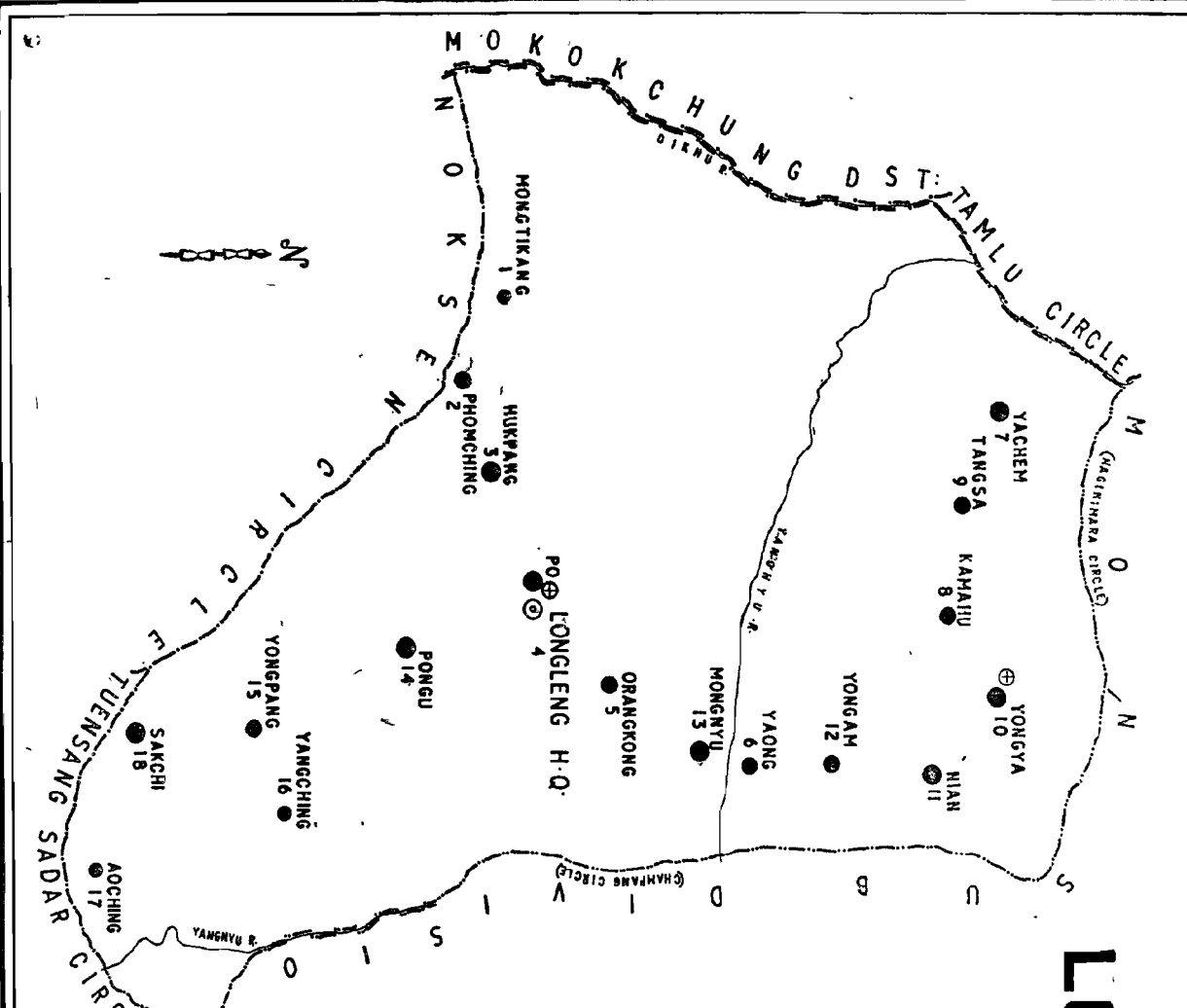
NAGALAND LONGLENG CIRCLE

DISTRICT TUENSANG
(NOTIONAL)

CODE NO: 3/6

I N D E X

BOUNDARY, DISTRICT.....
" SUB-DIVISIONAL.....
" CIRCLE.....
HEAD QUARTER, CIRCLE.....	④ YAQIIG
NAMES OF VILLAGES WITH LOCATION CODE NOS.....	① ② ③ ④ ⑤ ⑥ ⑦ ⑧ ⑨ ⑩ ⑪ ⑫ ⑬ ⑭ ⑮ ⑯ ⑰ ⑱ ⑲ ⑳ ㉑ ㉒ ㉓ ㉔ ㉕ ㉖ ㉗ ㉘ ㉙ ㉚ ㉛ ㉜ ㉝ ㉞ ㉟ ㊱ ㊲ ㊳ ㊴ ㊵ ㊶ ㊷ ㊸ ㊹ ㊺ ㊻ ㊼ ㊽ ㊾ ㊿
SYMBOLIC REPRESENTATION OF VILLAGES IN THE FOLLOWING CATEGORIES.....	● 1000 ● 500 ● 250 ● 150 ● 100 ● 50 ● 20 ● 10 ● 5 ● 2
HOSPITALS, PRIMARY HEALTH CENTRES, DISPENSARIES, ETC.....	⊕
RIVERS & STREAMS.....	—
POST OFFICES.....	PO



TOBU CIRCLE**1. CODE NUMBERS AND NAME OF VILLAGES**

Code No.	Name of Villages
3/7/1	Tobu H. Q.
3/7/2	Tobu Village
3/7/3	Shamnyu
3/7/4	Tamkong
3/7/5	Yangkhao
3/7/6	Pesao
3/7/7	Monakshu
3/7/8	Bumei School Compound
3/7/9	Changlangshu
3/7/10	Ukha
3/7/11	Mopong
3/7/12	Yakshu
3/7/13	Chungnyu
3/7/14	Kenchangshu
3/7/15	Yonghong
3/7/16	Yei

2. VILLAGES CLASSIFIED BY POPULATION

Size Categories	No. of Villages	Population	
		M	F
Less than 200	2	15	16
200-499	2	436	401
500-999	4	1,269	1,210
1,000-1,999	8	5,289	5,385
2,000-4,999
5,000-9,999
10,000 & above
Total	16	7,009	7,012

3. AREA N. A.

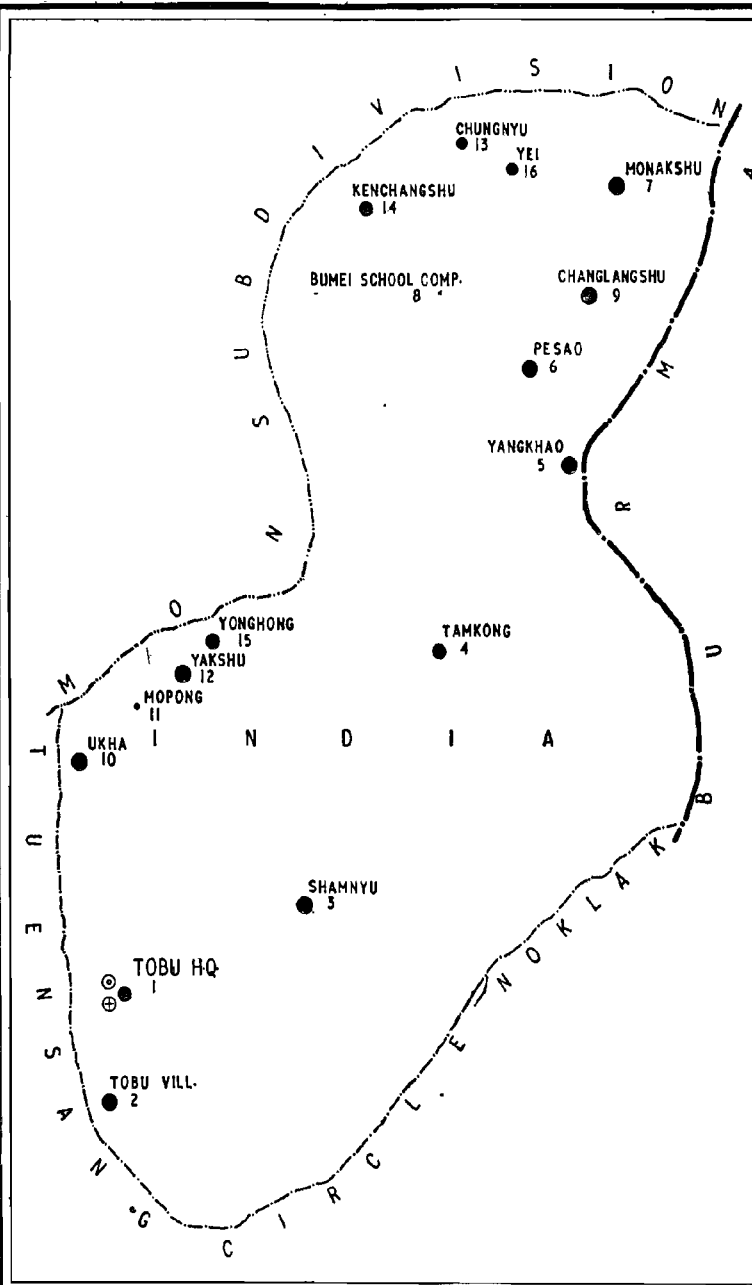
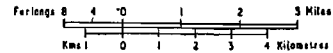
4. DENSITY N. A.

	M	F
5. POPULATION	7,009	7,012
6. LITERATES	914	104
7. WORKERS	4,655	3,641
8. NON-WORKERS	2,354	3,371
9. SCHEDULED CASTES
10. SCHEDULED TRIBES	6,962	6,999

NAGALAND TOBU CIRCLE

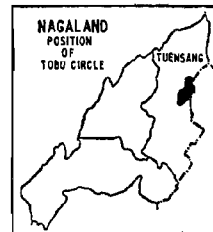
CODE NO: 3/7

DISTRICT TUENSANG



I N D E X

- BOUNDARY, INTERNATIONAL
- " SUB DIVISION
- " CIRCLE... ..
- HEADQUARTER, CIRCLE
- NAMES OF VILLAGES WITH LOCATION CODE NOS... TO
- SYMBOLIC REPRESENTATION OF VILLAGES
IN THE FOLLOWING CATEGORIES... ..
- HOSPITALS, PRIMARY HEALTH CENTRES,
DISPENSARIES, ETC... ..



SHAMATORR CIRCLE**1. CODE NUMBERS AND NAME OF VILLAGES**

Code No.	Name of Villages
3/8/1	Shamatorr H. Q.
3/8/2	Shamatorr Village
3/8/3	Waphur
3/8/4	Lasikiur
3/8/5	Sikiur
3/8/6	Rurur
3/8/7	Leanghonger
3/8/8	Melenchung
3/8/9	Chassir
3/8/10	Sangphur
3/8/11	Yakor

2. VILLAGES CLASSIFIED BY POPULATION

Size Categories	No. of Villages	Population	
		M	F
Less than 200	1	21	24
200-499	7	1,209	1,235
500-999	2	811	701
1,000-1,999	1	550	545
2,000-4,999
5,000-9,999
10,000 & above
Total	11	2,591	2,505

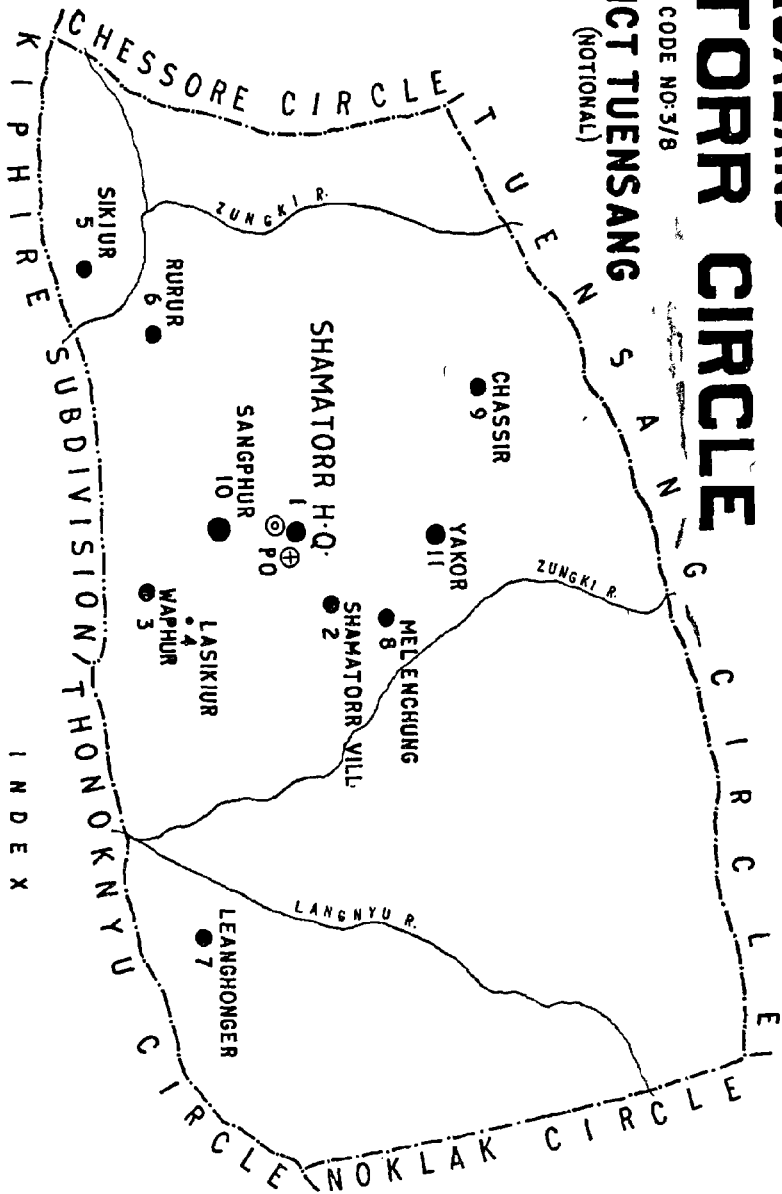
3. AREA N. A.

4. DENSITY N. A.

	M	F
5. POPULATION	2,591	2,505
6. LITERATES	400	61
7. WORKERS	1,865	1,841
8. NON-WORKERS	726	664
9. SCHEDULED CASTES
10. SCHEDULED TRIBES	2,519	2,486

NAGALAND SHAMATORR CIRCLE

CODE NO: 3/8
DISTRICT TUENSANG
(NOTIONAL)



INDEX

BOUNDARY, SUB-DIVISION ...	---
" CIRCLE ...	⊙
HEAD QUARTER, CIRCLE ...	⊕
NAMES OF VILLAGES WITH LOCATION CODE NOS. ...	5 SIKIUR
SYMBOLIC REPRESENTATION OF VILLAGES IN THE FOLLOWING CATEGORIES ...	● 500
HOSPITALS, PRIMARY HEALTH CENTRES, DISPENSARIES, ETC ...	⊕ 1000
POST OFFICES ...	⊕ 1000
RIVERS & STREAMS ...	~ 4999

CHESSORE CIRCLE**1. CODE NUMBERS AND NAME OF VILLAGES**

Code No.	Name of Villages
3/9/1	Chessore Station
3/9/2	Chessore
3/9/3	Y. Aunner
3/9/4	Shiponger
3/9/5	Kiutsukiur
3/9/6	Huker'
3/9/7	Kephore
3/9/8	Aiponger

2. VILLAGES CLASSIFIED BY POPULATION

Size Categories	No. of Villages	Population	
		M	F
Less than 200	2	138	136
200-499	4	603	644
500-999	1	267	293
1,000-1,999	1	770	755
2,000-4,999
5,000-9,999
10,000 & above
Total	8	1,778	1,828

3. AREA N. A.

4. DENSITY N. A.

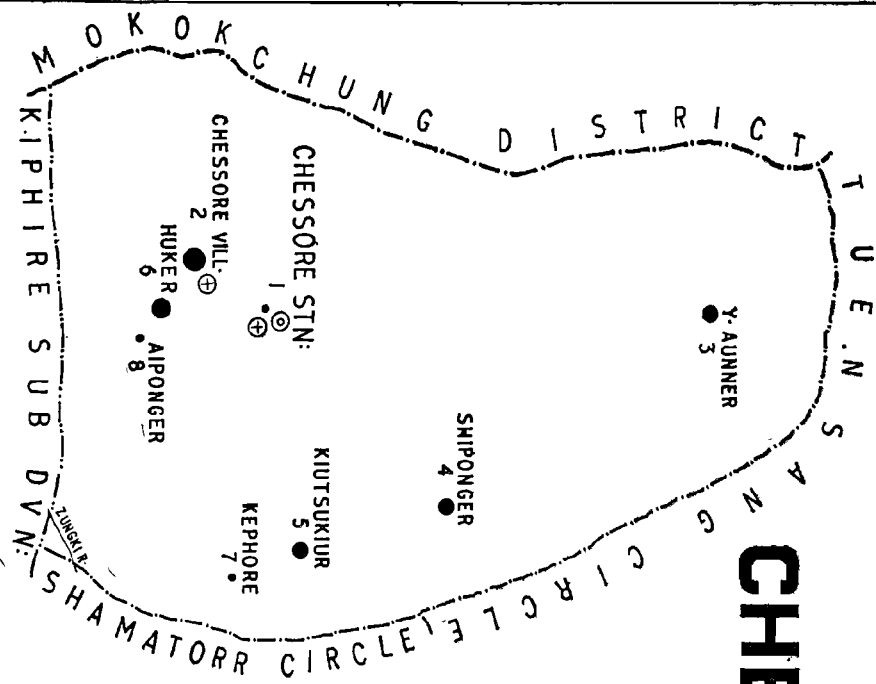
	M	F
5. POPULATION	1,778	1,828
6. LITERATES	280	58
7. WORKERS	1,038	1,132
8. NON-WORKERS	740	696
9. SCHEDULED CASTES
10. SCHEDULED TRIBES	1,757	1,827

NAGALAND CHESSORE CIRCLE

CODE NO: 3/9

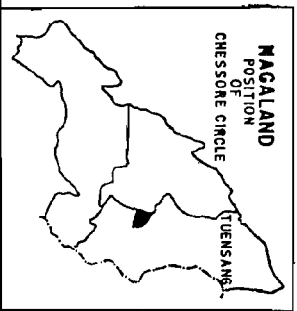
DISTRICT TUENSANG

(NOTIONAL)



I N D E X

BOUNDARY, DISTRICT	---
" " SUB DIVISION	---
" " CIRCLE	---
HEAD QUARTER, CIRCLE	⊙
NAMES OF VILLAGES WITH LOCATION CODE NOS	6
SYMBOLIC REPRESENTATION OF VILLAGES IN THE FOLLOWING CATEGORIES	●
HOSPITALS, PRIMARY HEALTH CENTRES, DISPENSARIES, ETC.	⊕
RIVERS & STREAMS	~~~~~



NOKLAK CIRCLE**1. CODE NUMBERS AND NAME OF VILLAGES**

Code No.	Name of Villages
3/10/1	Yimpang
3/10/2	Taknyu
3/10/3	Waochu
3/10/4	Noklak
3/10/5	Pangsha
3/10/6	Nokyan
3/10/7	Noklak Station
3/10/8	Tsawao
3/10/9	Chingmei
3/10/10	Chentang Saddle
3/10/11	Yakao
3/10/12	Lengnyu
3/10/13	Nokhu
3/10/14	Wansoi
3/10/15	Langnyok
3/10/16	Aniakshu
3/10/17	Chokla
3/10/18	Kenyu
3/10/19	Panso

2. VILLAGES CLASSIFIED BY POPULATION

Size Categories	No. of Villages	Population	
		M	F
Less than 200	2	152	108
200-499	7	1,081	1,051
500-999	5	1,727	1,471
1,000-1,999	5	3,472	3,210
2,000-4,999
5,000-9,999
10,000 & above
Total	19	6,432	5,840

3. AREA N. A.

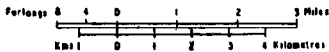
4. DENSITY N. A.

	M	F
5. POPULATION	6,432	5,840
6. LITERATES	728	291
7. WORKERS	4,007	3,649
8. NON-WORKERS	2,425	2,191
9. SCHEDULED CASTES
10. SCHEDULED TRIBES	6,356	5,824

NAGALAND NOKLAK CIRCLE

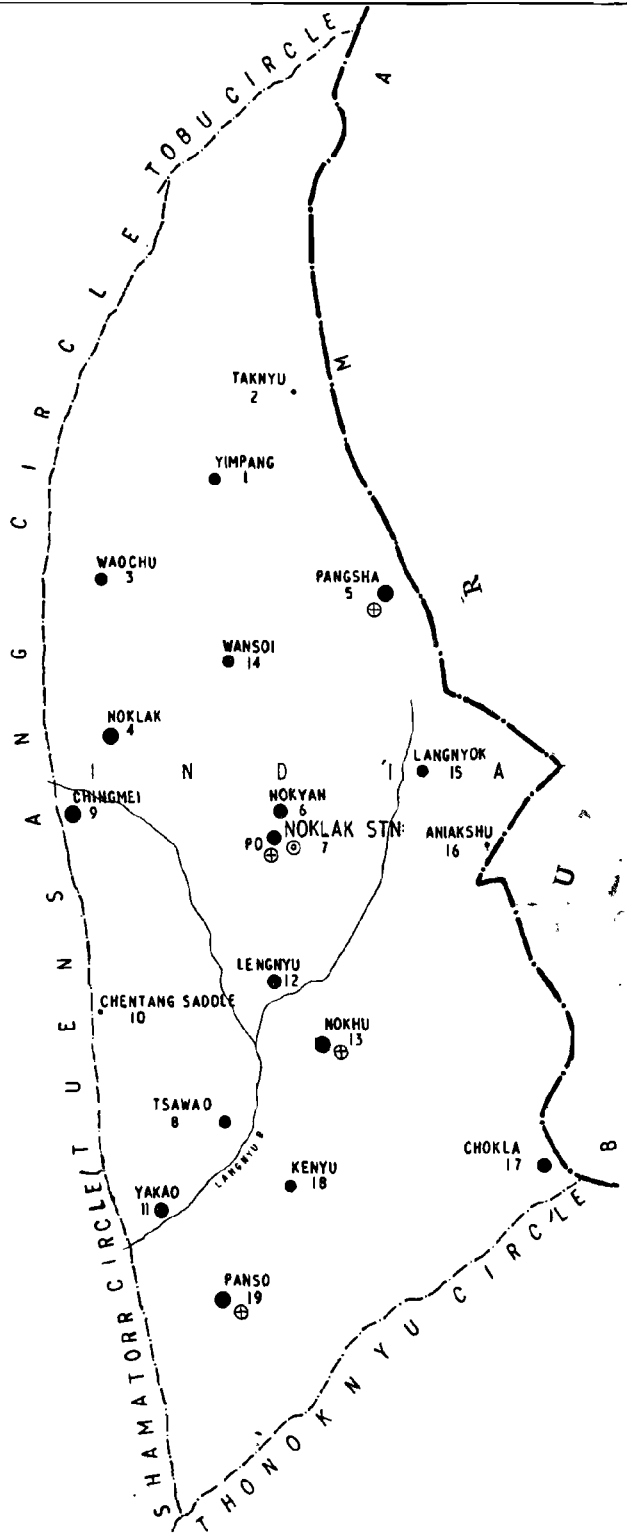
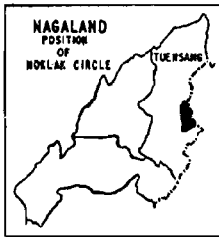
CODE NO: 3/10

DISTRICT TUENSANG



INDEX

- BOUNDARY, INTERNATIONAL
- " CIRCLE
- HEADQUARTER, CIRCLE
- NAMES OF VILLAGES WITH LOCATION CODE NOS. PANSO 19
- SYMBOLIC REPRESENTATION OF VILLAGES IN THE FOLLOWING CATEGORIES...
- HOSPITALS, PRIMARY, HEALTH CENTRES, DISPENSARIES, ETC.
- POST OFFICES
- RIVERS & STREAMS



THONOKNYU CIRCLE**1. CODE NUMBERS AND NAME OF VILLAGES**

Code No.	Name of Villages
3/11/1	Thonoknyu Village
3/11/2	Chiliso
3/11/3	Thoksor
3/11/4	Pang
3/11/5	Thongsonyu
3/11/6	Cheephur
3/11/7	Kensung
3/11/8	Pessu
3/11/9	Sanglao
3/11/10	Wue
3/11/11	Thonoknyu Station

2. VILLAGES CLASSIFIED BY POPULATION

Size Categories	No. of Villages	Population	
		M	F
Less than 200	3	246	207
200-499	6	1,116	1,041
500-999
1,000-1,999	2	1,078	999
2,000-4,999
5,000-9,999
10,000 & above
Total	11	2,440	2,247

3. AREA N. A.

4. DENSITY N. A.

	M	F
5. POPULATION	2,440	2,247
6. LITERATES	144	13
7. WORKERS	1,676	1,552
8. NON-WORKERS	764	695
9. SCHEDULED CASTES
10. SCHEDULED TRIBES	2,431	2,245

NAGALAND

THONOKNYU CIRCLE

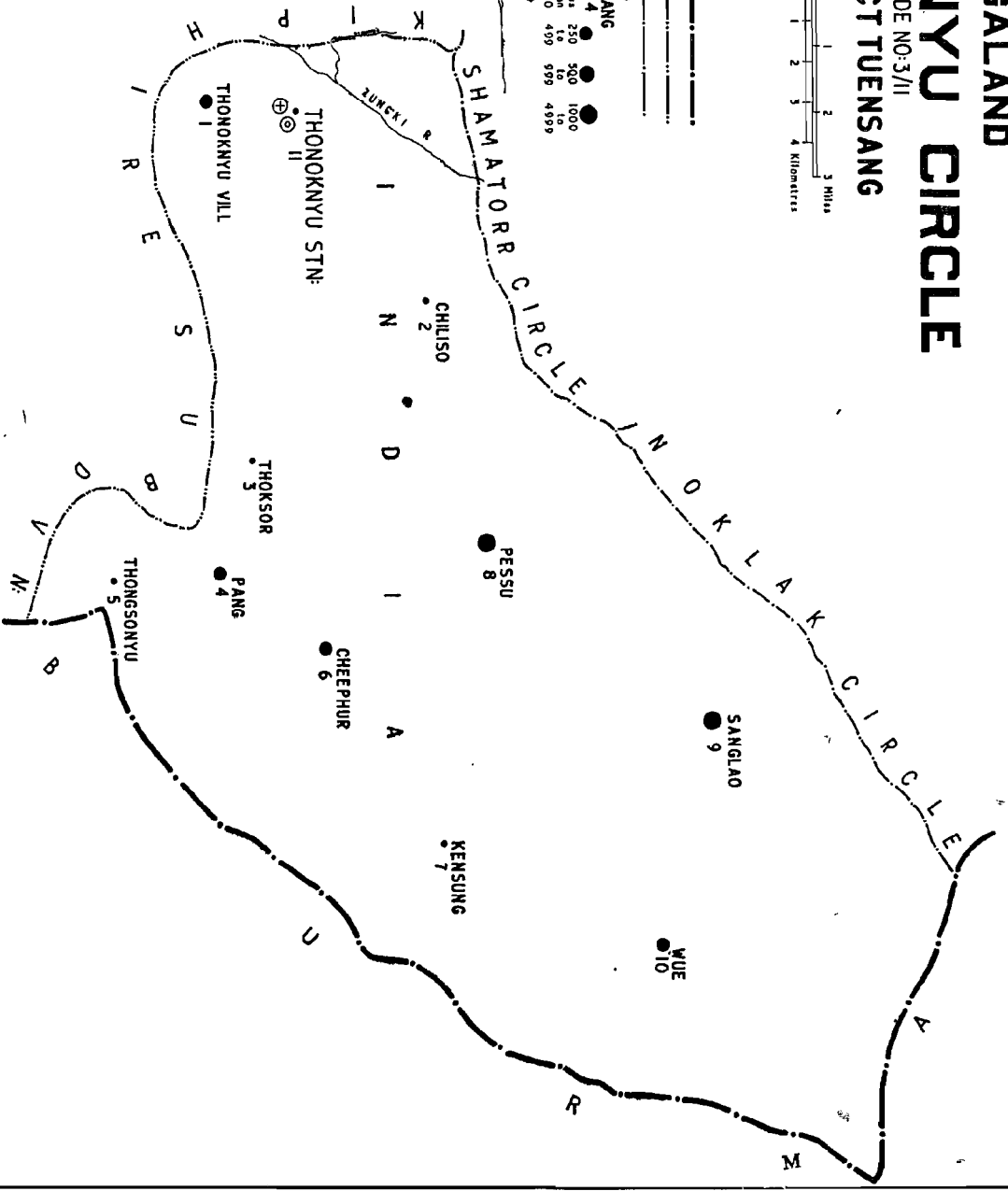
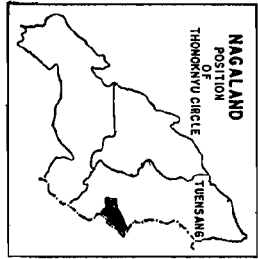
CODE NO:3/II

DISTRICT TUENSANG



INDEX

- BOUNDARY, INTERNATIONAL
- " SUB DIVISION
- " CIRCLE
- HEADQUARTER, CIRCLE
- NAMES OF VILLAGES WITH LOCATION CODE NOS ... PANG
- SYMBOLIC REPRESENTATION OF VILLAGES IN THE FOLLOWING CATEGORIES
- HOSPITALS, PRIMARY HEALTH-CENTRES, DISPENSARIES, ETC
- RIVERS & STREAMS



MON CIRCLE

1. CODE NUMBERS AND NAME OF VILLAGES

Code No.	Name of Villages
3/12/1	Mon H. Q.
3/12/2	Mon Village
3/12/3	Longpong Singha
3/12/4	Phuktong
3/12/5	Tuimei
3/12/6	Longpho
3/12/7	Shangnyu
3/12/8	Tang
3/12/9	Yoting
3/12/10	Totok Chingku
3/12/11	Totok Chingha
3/12/12	Totok Chingnyu
3/12/13	Chui
3/12/14	Leangha
3/12/15	Liangnyu
3/12/16	Longkai
3/12/17	Hongphoy
3/12/18	Wangla
3/12/19	Oting
3/12/20	C. R. P. Check Post

2. VILLAGES CLASSIFIED BY POPULATION

Size Categories	No. of Villages	Population	
		M	F
Less than 200	2	120	71
200-499	4	804	690
500-999	9	3,458	3,237
1,000-1,999	5	4,069	3,400
2,000-4,999
5,000-9,999
10,000 & above
Total	20	8,451	7,398

3. AREA N. A.

4. DENSITY N. A.

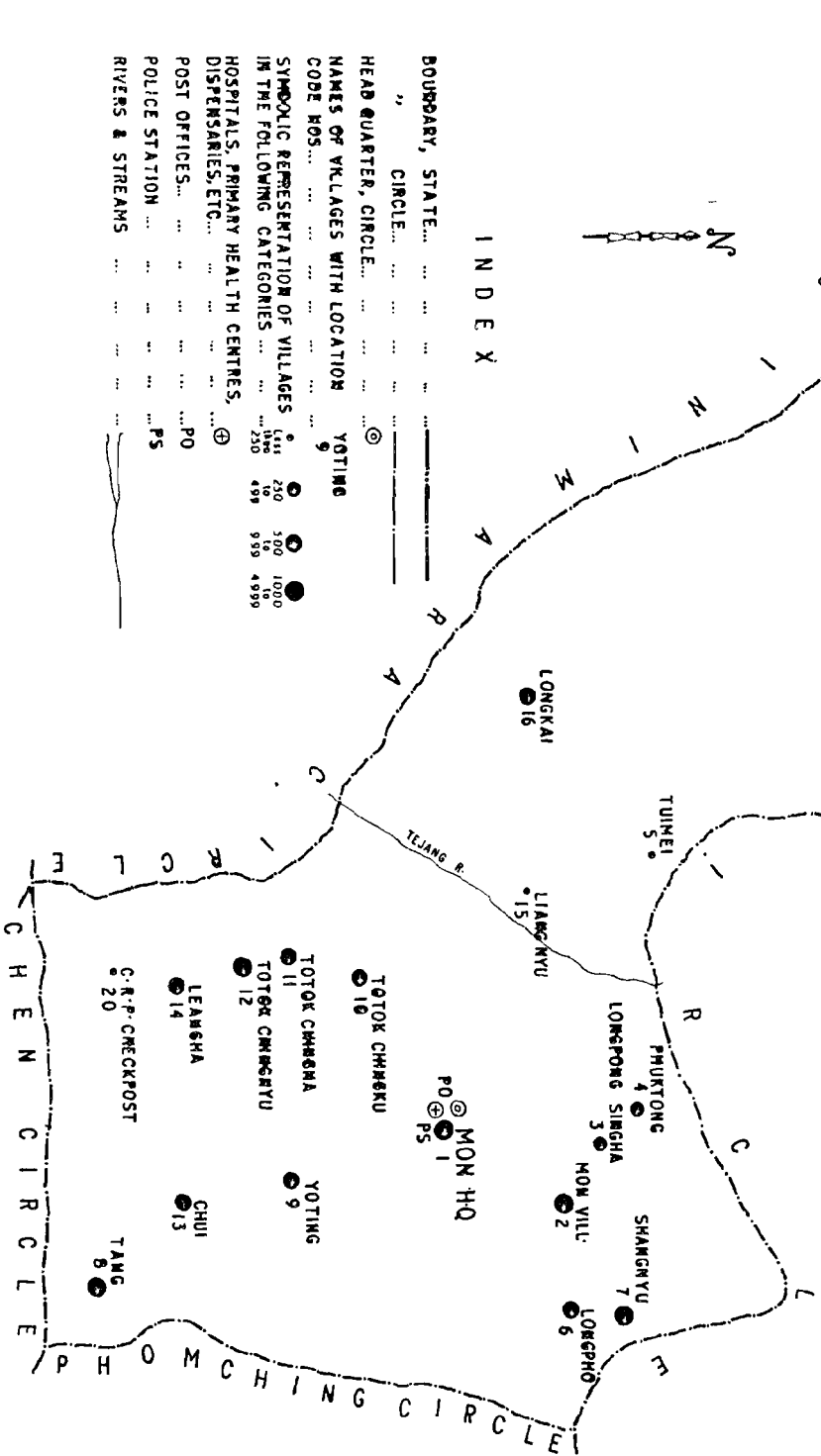
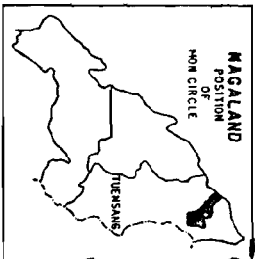
	M	F
5. POPULATION	8,451	7,398
6. LITERATES	1,156	396
7. WORKERS	5,414	4,381
8. NON-WORKERS	3,037	3,017
9. SCHEDULED CASTES
10. SCHEDULED TRIBES	7,913	7,166

NAGALAND

MON CIRCLE

DISTRICT TUENSANG (NOTIONAL)

CODE NO. 5/1/2



TIZIT CIRCLE**1. CODE NUMBERS AND NAME OF VILLAGES**

Code No.	Name of Villages
3/13/1	Tizit H. Q.
3/13/2	Nokzang
3/13/3	Joboka
3/13/4	Loakho
3/13/5	Nokyan
3/13/6	Yannyu
3/13/7	Longting
3/13/8	Zangkham
3/13/9	Zakhu
3/13/10	Sangsa
3/13/11	Ngangting '
3/13/12	Tizit Village
3/13/13	PWD/Medical/CRP Colony
3/13/14	Lapa
3/13/15	Longlem
3/13/16	Tizit Farm
3/13/17	Tingalibam Hamlet

2. VILLAGES CLASSIFIED BY POPULATION

Size Categories	No. of Villages	Population	
		M	F
Less than 200	5	365	185
200-499	8	1,612	1,295
500-999	3	1,181	1,021
1,000-1,999	1	575	653
2,000-4,999
5,000-9,999
10,000 & above
Total	17	3,733	3,154

3. AREA N. A.

4. DENSITY N. A.


	M	F
5. POPULATION	3,733	3,154
6. LITERATES	346	78
7. WORKERS	2,399	1,480
8. NON-WORKERS	1,334	1,674
9. SCHEDULED CASTES
10. SCHEDULED TRIBES	3,504	3,107

NAGALAND

TIZIT CIRCLE

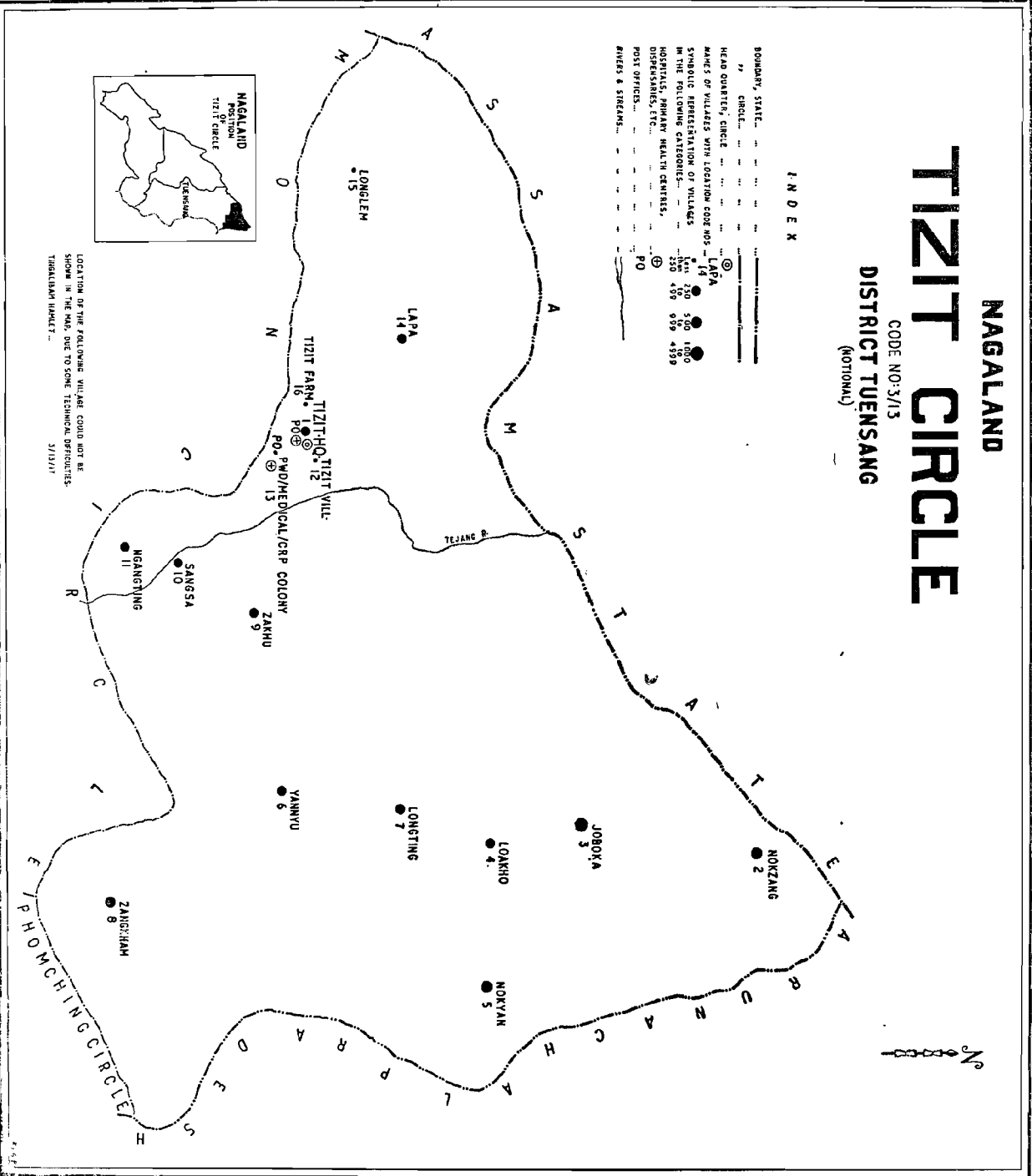
DISTRICT TUENSANG (NOTIONAL)

CODE NO:3/13



INDEX

- BOUNDARY, STATE
- " " CIRCLE
- HEAD QUARTERS CIRCLE ... (14) ... LAPA
- RANGES OF VILLAGES WITH LOCATION CODE NO'S ...
- SYMBOLIC REPRESENTATION OF VILLAGES ...
- IN THE FOLLOWING CATEGORIES: ...
- HOSPITALS, PRIMARY HEALTH CENTRES, ...
- DISPENSARIES, ETC ...
- POST OFFICES ...
- RIVERS & STREAMS ...



LOCATION OF THE FOLLOWING VILLAGES COULD NOT BE SHOWN IN THE MAP, DUE TO SOME TECHNICAL DIFFICULTIES. 3/13/17

PHOMCHING CIRCLE

1. CODE NUMBERS AND NAME OF VILLAGES

Code No.	Name of Villages
3/14/1	Phomching H. Q.
3/14/2	Wetting
3/14/3	Nyasa
3/14/4	Pukha
3/14/5	Longzang
3/14/6	Lungwa
3/14/7	Nyanyu
3/14/8	Senghawamsa
3/14/9	Sengha Chingnyu
3/14/10	Sengha Mokok
3/14/11	Sengha Tangien

2. VILLAGES CLASSIFIED BY POPULATION

Size Categories	No. of Villages	Population	
		M	F
Less than 200	1	100	24
200-499	3	655	603
500-999	3	1,207	1,165
1,000-1,999	3	1,899	1,901
2,000-4,999	1	1,054	958
5,000-9,999
10,000 & above
Total	11	4,915	4,652

3. AREA N. A.

4. DENSITY N. A.

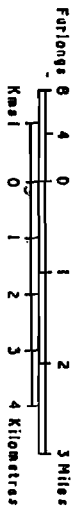
	M	F
5. POPULATION	4,915	4,652
6. LITERATES	144	23
7. WORKERS	2,988	2,686
8. NON-WORKERS	1,927	1,966
9. SCHEDULED CASTES
10. SCHEDULED TRIBES	4,858	4,649

NAGALAND

PHOMCHING CIRCLE

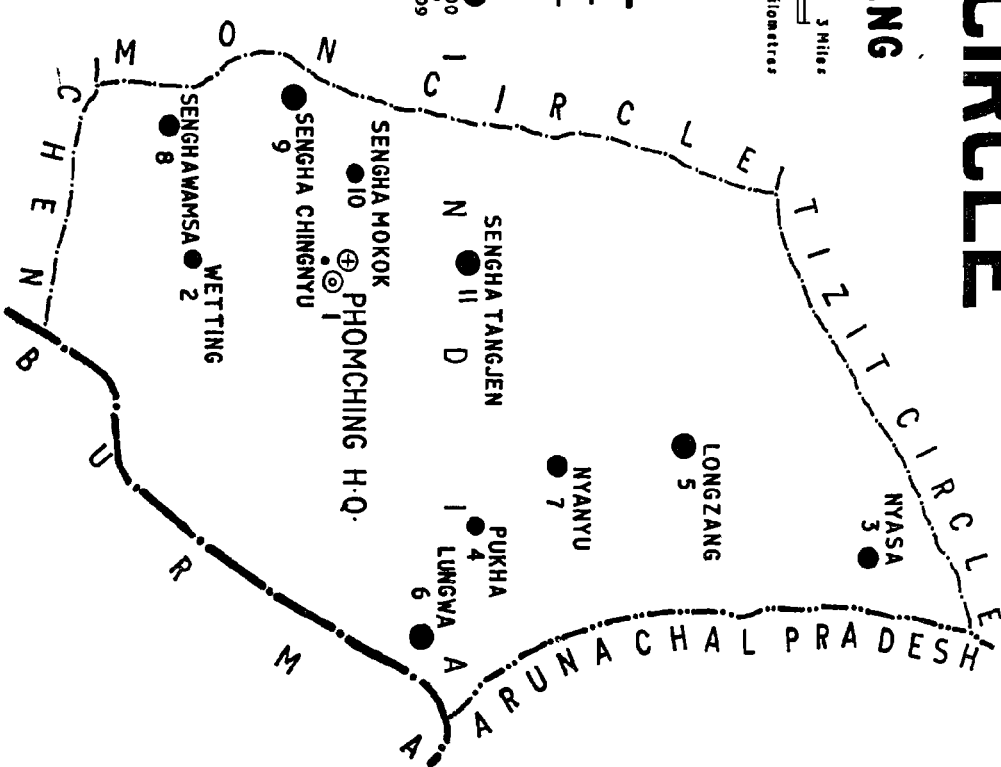

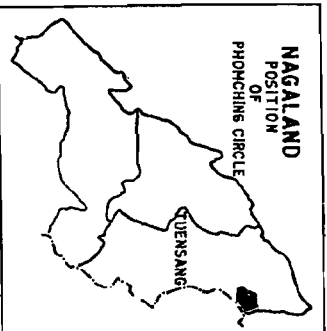
DISTRICT TUENSANG

CODE NO: 3/14



I N D E X

BOUNDARY, INTERNATIONAL	---
" STATE	---
" CIRCLE	---
HEAD QUARTER, CIRCLE	⊕
NAMES OF VILLAGES WITH LOCATION CODE NOS	NYASA
SYMBOLIC REPRESENTATION OF VILLAGES	
IN THE FOLLOWING CATEGORIES	
HOSPITALS, PRIMARY HEALTH CENTRES,	●
DISPENSARIES, ETC.	⊕



CHEN CIRCLE**1. CODE NUMBERS AND NAME OF VILLAGES**

Code No.	Name of Villages
3/15/1	Chen Station
3/15/2	Chen Moho
3/15/3	Chen Loisho
3/15/4	Wangti
3/15/5	Chingkao Chingnyu
3/15/6	Chingkao Chingha
3/15/7	Choknyu
3/15/8	Chenwetnyu

2. VILLAGES CLASSIFIED BY POPULATION

Size Categories	No. of Villages	Population	
		M	F
Less than 200	1	71	9
200-499
500-999	3	1,202	1,141
1,000-1,999	4	3,099	2,963
2,000-4,999
5,000-9,999
10,000 & above
Total	8	4,372	4,113

3. AREA N. A.

4. DENSITY N. A.

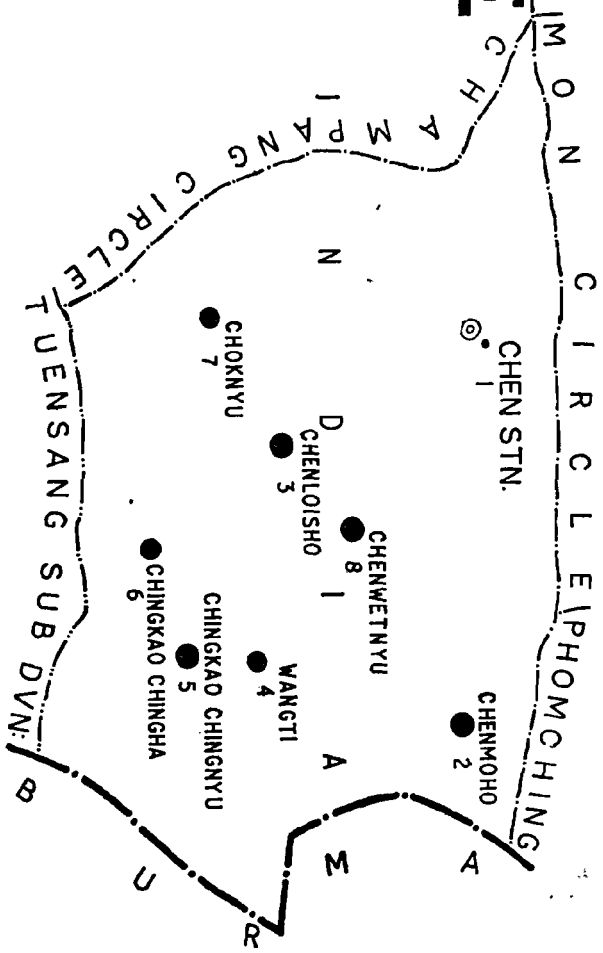
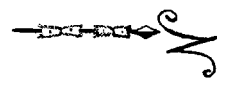
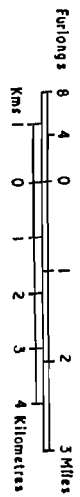
	M	F
5. POPULATION	4,372	4,113
6. LITERATES	312	96
7. WORKERS	2,840	2,653
8. NON-WORKERS	1,532	1,460
9. SCHEDULED CASTES
10. SCHEDULED TRIBES	4,320	4,112

NAGALAND

CHEN CIRCLE

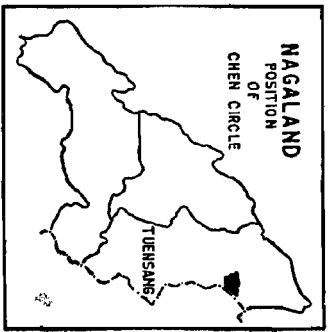
CODE NO:3/15

DISTRICT TUENSANG



I N D E X

BOUNDARY, INTERNATIONAL	---
" SUB DIVISION	---
" CIRCLE	---
HEAD QUARTER, CIRCLE	⊙
NAMES OF VILLAGES WITH LOCATION	
CODE NOS.	4
SYMBOLIC REPRESENTATION OF VILLAGES	●
IN THE FOLLOWING CATEGORIES	
Less than 250	●
250 to 500	●
500 to 1000	●
1000 to 4999	●
4999 and above	●



CHAMPANG CIRCLE

1. CODE NUMBERS AND NAME OF VILLAGES

Code No.	Name of Villages
3/16/1	Champang H. Q.
3/16/2	Langmeing
3/16/3	Nganching
3/16/4	Choha Chinglen
3/16/5	Chuha Chingnyu
3/16/6	Angphang
3/16/7	Jakpang
3/16/8	Chinglang
3/16/9	Logching
3/16/10	Sowa
3/16/11	Mohung
3/16/12	Aopao
3/16/13	Chinglong
3/16/14	Longnam Compound

2. VILLAGES CLASSIFIED BY POPULATION

Size Categories	No of Villages	Population	
		M	F
Less than 200	2	64	55
200-499
500-499	7	2,682	2,562
1,00-1,999	4	2,773	2,662
2,000-4,999	1	1,086	950
5,000-9,999
10,000 & above
Total	14	6,605	6,229

3. AREA N. A.

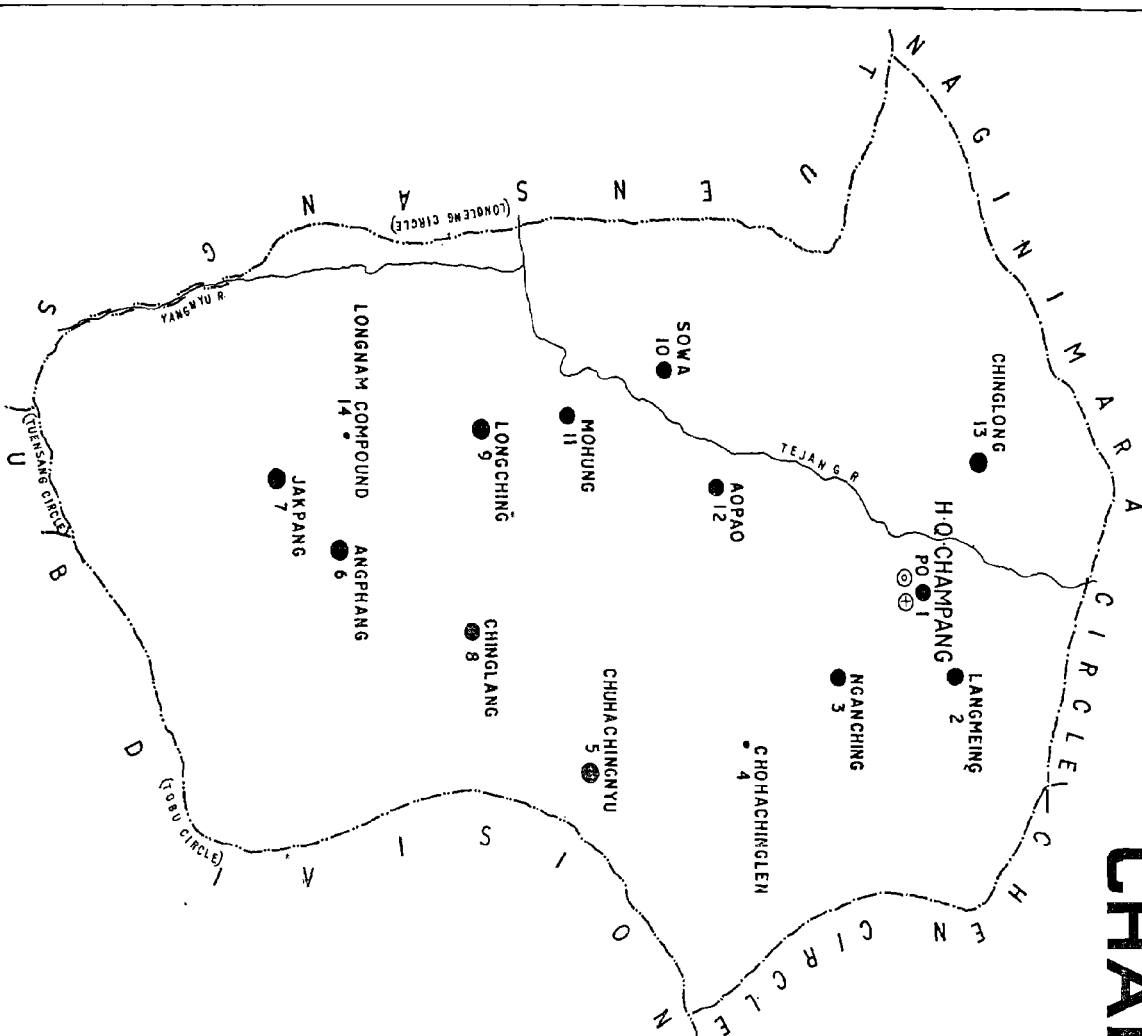
4. DENSITY N. A.

	M	F
5. POPULATION	6,605	6,229
6. LITERATES	710	293
7. WORKERS	3,989	3,229
8. NON-WORKERS	2,616	3,006
9. SCHEDULED CASTES
10. SCHEDULED TRIBES	6,528	6,220

NAGALAND

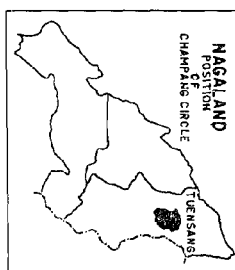
CHAMPANG CIRCLE

CODE NO:3/16
(NOTIONAL)



I N D E X

BOUNDARY, SUB-DIVISION.....	— — — — —
" " CIRCLE
HEAD QUARTER, CIRCLE	⊙
NAMES OF VILLAGES WITH LOCATION CODE NOS.	12 ●
SYMBOLIC REPRESENTATION OF VILLAGES	10 ●
IN THE FOLLOWING CATEGORIES:	250 ●
HOSPITALS, PRIMARY HEALTH CENTRES,	499 ●
DISPENSARIES, ETC.	500 ●
POST OFFICES	10 ●
.....	999 ●
.....	1000 ●
.....	10 ●
.....	4999 ●
POST OFFICES	⊕
RIVERS & STREAMS	— — — — —



NAGINIMARA CIRCLE

1. CODE NUMBERS AND NAME OF VILLAGES

Code No.	Name of Villages
3/17/1	Wakching
3/17/2	Wakching H. Q.
3/17/3	Shiyong
3/17/4	Tanhai
3/17/5	Pongkong
3/17/6	Chingtang
3/17/7	Chingphoi
3/17/8	Wanching
3/17/9	Naginimara H. Q.
3/17/10	Hota Hoti
3/17/11	Namthai
3/17/12	Tiru
3/17/13	Kongon

2. VILLAGES CLASSIFIED BY POPULATION

Size Categories	No. of Villages	Population	
		M	F
Less than 200	2	168	78
200-499	4	772	639
500-999	3	924	861
1,000-1,999	2	1,149	1,181
2,000-4,999	2	2,960	1,786
5,000-9,999
10,000 & above
Total	13	5,973	4,545

3. AREA N. A.

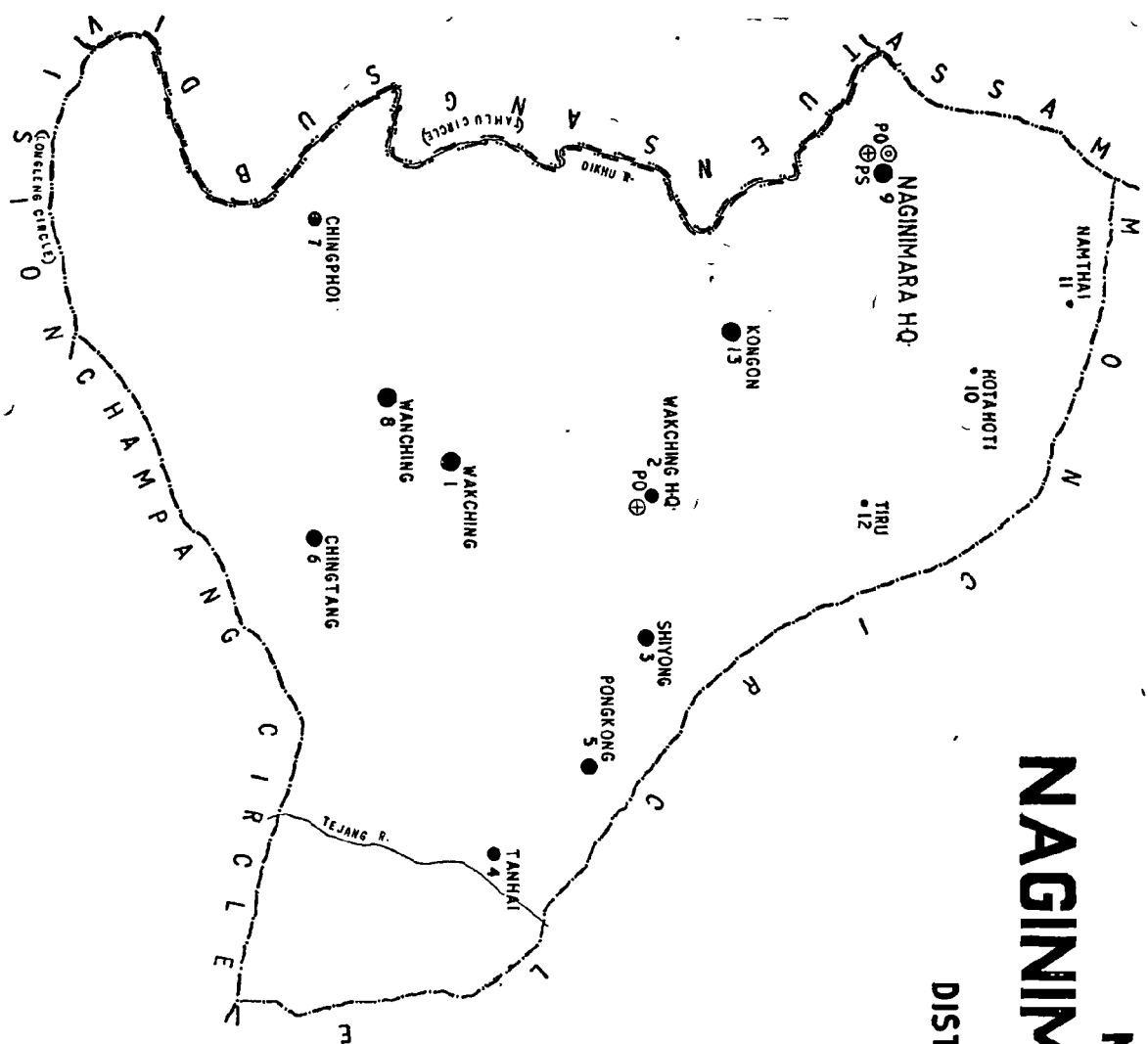
4. DENSITY N. A.

	M	F
5. POPULATION	5,973	4,545
6. LITERATES	1,603	486
7. WORKERS	3,738	2,211
8. NON-WORKERS	2,235	2,334
9. SCHEDULED CASTES
10. SCHEDULED TRIBES	3,975	3,835

NAGALAND NAGINIMARA CIRCLE

CODE NO:3/17

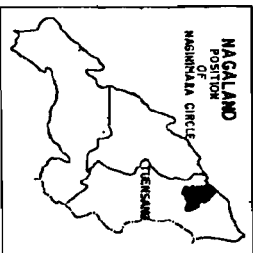
DISTRICT TUENSANG
(NOTIONAL)



INDEX

BOUNDARY, STATE
" SUB-DIVISION
" CIRCLE
HEADQUARTER, CIRCLE
NAMES OF VILLAGES WITH LOCATION CODE NOS.
SYMBOLIC REPRESENTATION OF VILLAGES IN THE FOLLOWING CATEGORIES
HOSPITALS, PRIMARY HEALTH CENTRES, DISPENSARIES, ETC
POST OFFICE S.
POLICE STATION
RIVERS & STREAMS

● KONGEN
13 ● 20 ● 300 ● 1000
to to to to
250 499 999 4999



KIPHIRE CIRCLE**1. CODE NUMBERS AND NAME OF VILLAGES**

Code No.	Name of Villages
3/18/1	Kiphire H. Q.
3/18/2	Kiphire
3/18/3	Longthongre
3/18/4	Sirire
3/18/5	Phelungre
3/18/6	Insikur
3/18/7	Shampore
3/18/8	Longmatare
3/18/9	Ngoromi
3/18/10	Resethse
3/18/11	Amahatore
3/18/12	Hutami
3/18/13	Purrur
3/18/14	Anatongre
3/18/15	Horongre
3/18/16	Sanchore
3/18/17	Kisetong
3/18/18	Keor
3/18/19	Angkokre

2. VILLAGES CLASSIFIED BY POPULATION

Size Categories	No. of Villages	Population	
		M	F
Less than 200	5	250	288
200-499	8	1,284	1,389
500-999	6	1,867	1,724
1,000-1,999
2,000-4,999
5,000-9,999
10,000 & above
Total	19	3,401	3,401

3. AREA N. A.

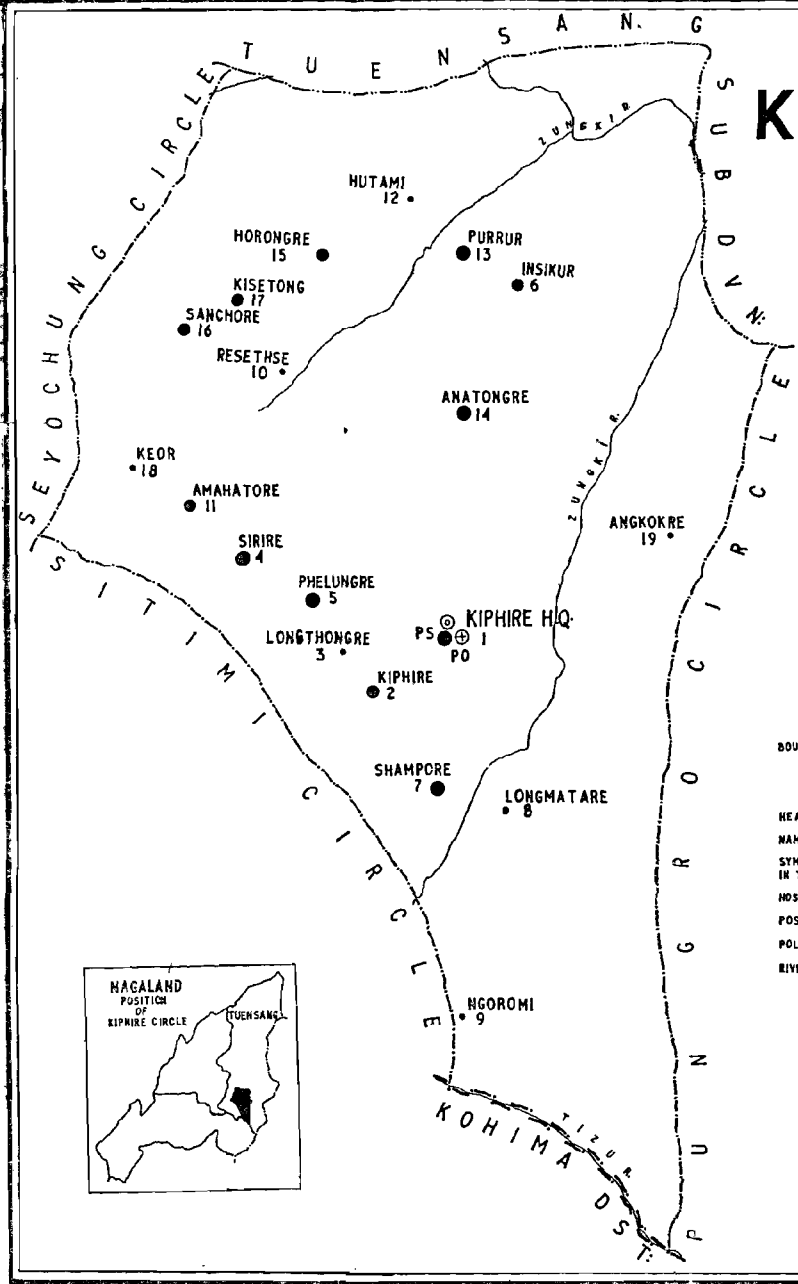
4. DENSITY N. A.

	M	F
5. POPULATION	3,401	3,401
6. LITERATES	620	147
7. WORKERS	1,993	2,137
8. NON-WORKERS	1,408	1,264
9. SCHEDULED CASTES
10. SCHEDULED TRIBES	3,286	3,372

NAGALAND KIPHIRE CIRCLE

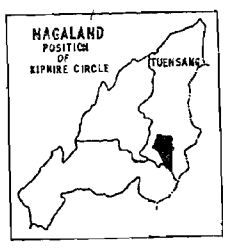
CODE NO:3/18

DISTRICT TUENSANG
(NOTIONAL)



INDEX

BOUNDARY, DISTRICT...	-----												
" SUB-DIVISION	-----												
" CIRCLE	-----												
HEAD QUARTER, CIRCLE...	⊙												
NAMES OF VILLAGES WITH LOCATION CODE NOS...	18												
SYMBOLIC REPRESENTATION OF VILLAGES IN THE FOLLOWING CATEGORIES ...	<table border="0"> <tr> <td>●</td> <td>250</td> <td>500</td> <td>1000</td> </tr> <tr> <td>○</td> <td>1000</td> <td>to</td> <td>to</td> </tr> <tr> <td>○</td> <td>250</td> <td>499</td> <td>999</td> </tr> </table>	●	250	500	1000	○	1000	to	to	○	250	499	999
●	250	500	1000										
○	1000	to	to										
○	250	499	999										
HOSPITALS, PRIMARY HEALTH CENTRES, DISPENSARIES, ETC...	⊙												
POST OFFICES...	PO												
POLICE STATIONS	PS												
RIVERS & STREAMS ...	~~~~~												



PUNGRO CIRCLE

1. CODE NUMBERS AND NAME OF VILLAGES

Code No.	Name of Villages
3/19/1	Mimi
3/19/2	Moya
3/19/3	Manik
3/19/4	Thanamir
3/19/5	Penkhim
3/19/6	Salumi
3/19/7	Luthur
3/19/8	Chomi
3/19/9	Yimkyor
3/19/10	Zaonger
3/19/11	Iponger
3/19/12	Longtsunger
3/19/13	Sangkumti
3/19/14	Metonger
3/19/15	Chikiponger
3/19/16	Pokphur
3/19/17	Pungro Village
3/19/18	Pungro H. Q.
3/19/19	Pungren
3/19/20	Dethozu

2. VILLAGES CLASSIFIED BY POPULATION

Size Categories	No. of Villages	Population	
		M	F
Less than 200	7	429	418
200-499	9	1,407	1,385
500-999	4	1,250	1,272
1,000-1,999
2,000-4,999
5,000-9,999
10,000 & above
Total	20	3,086	3,075

3. AREA N. A.

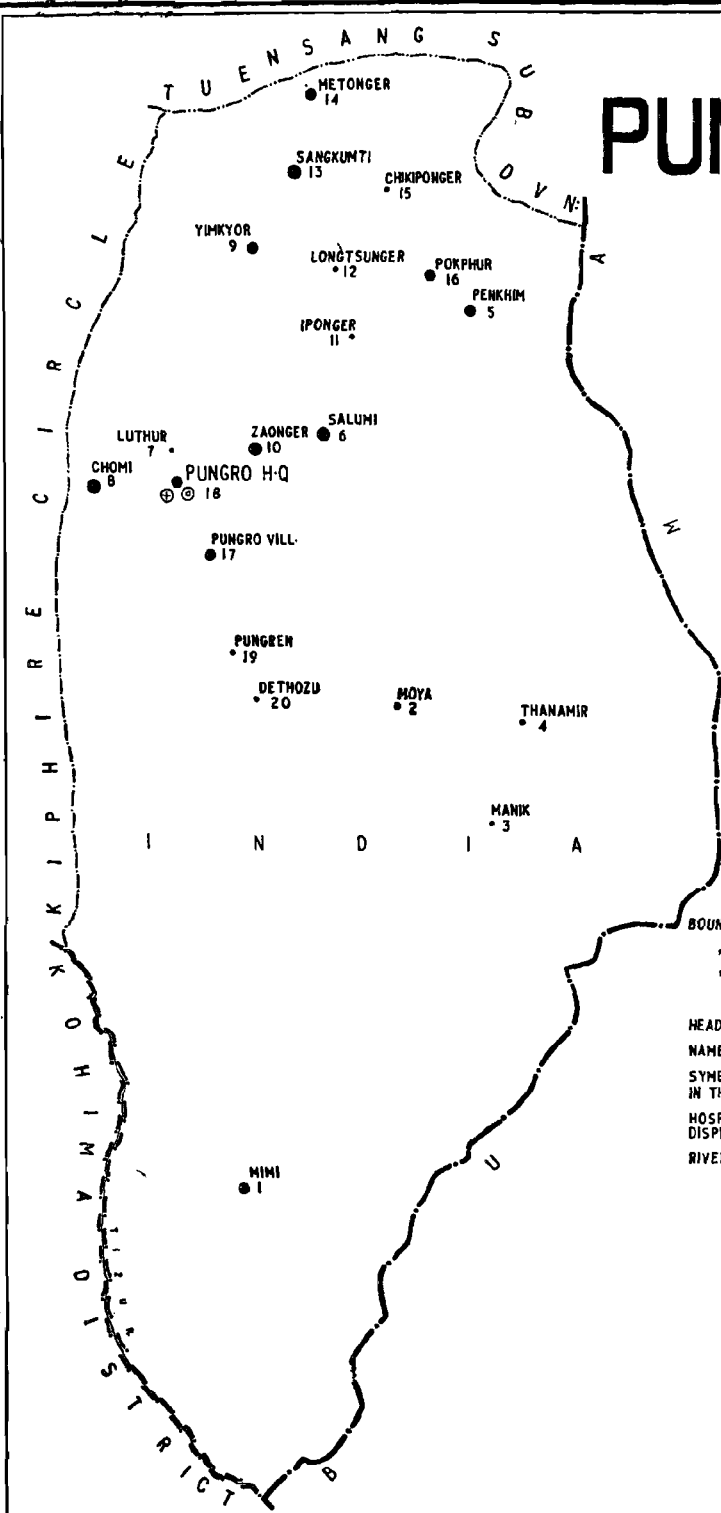
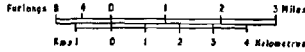
4. DENSITY N. A.

	M	F
5. POPULATION	3,086	3,075
6. LITERATES	513	98
7. WORKERS	1,780	1,956
8. NON-WORKERS	1,306	1,119
9. SCHEDULED CASTES
10. SCHEDULED TRIBES	3,071	3,072

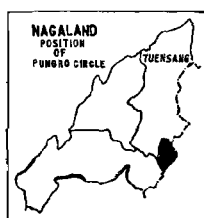
NAGALAND PUNGRO CIRCLE

CODE NO:3/19

DISTRICT TUENSANG



- INDEX**
- BOUNDARY, INTERNATIONAL... ..
 - " DISTRICT
 - " SUB DIVISION
 - " CIRCLE... ..
 - HEAD QUARTER, CIRCLE... ..
 - NAMES OF VILLAGES WITH LOCATION CODE NOS... ..
 - SYMBOLIC REPRESENTATION OF VILLAGES
IN THE FOLLOWING CATEGORIES... ..
 - HOSPITALS, PRIMARY HEALTH CENTRES,
DISPENSARIES, ETC... ..
 - RIVERS & STREAMS... ..



SITIMI CIRCLE**1. CODE NUMBERS AND NAME OF VILLAGES**

Code No.	Name of Villages
3/20/1	Shishiomi
3/20/2	Sitimi Village
3/20/3	Sitimi Station
3/20/4	Nikiya (Yangseki)
3/20/5	Thazuvi
3/20/6	Nitói
3/20/7	Hoñito
3/20/8	Kitangre
3/20/9	Langzangre
3/20/10	Natchami

2. VILLAGES CLASSIFIED BY POPULATION

Size Categories	No. of Villages	Population	
		M	F
Less than 200	7	365	367
200-499	2	221	291
500-999	1	274	294
1,000-1,999
2,000-4,999
5,000-9,999
10,000 & above
Total	10	860	952

3. AREA N. A.

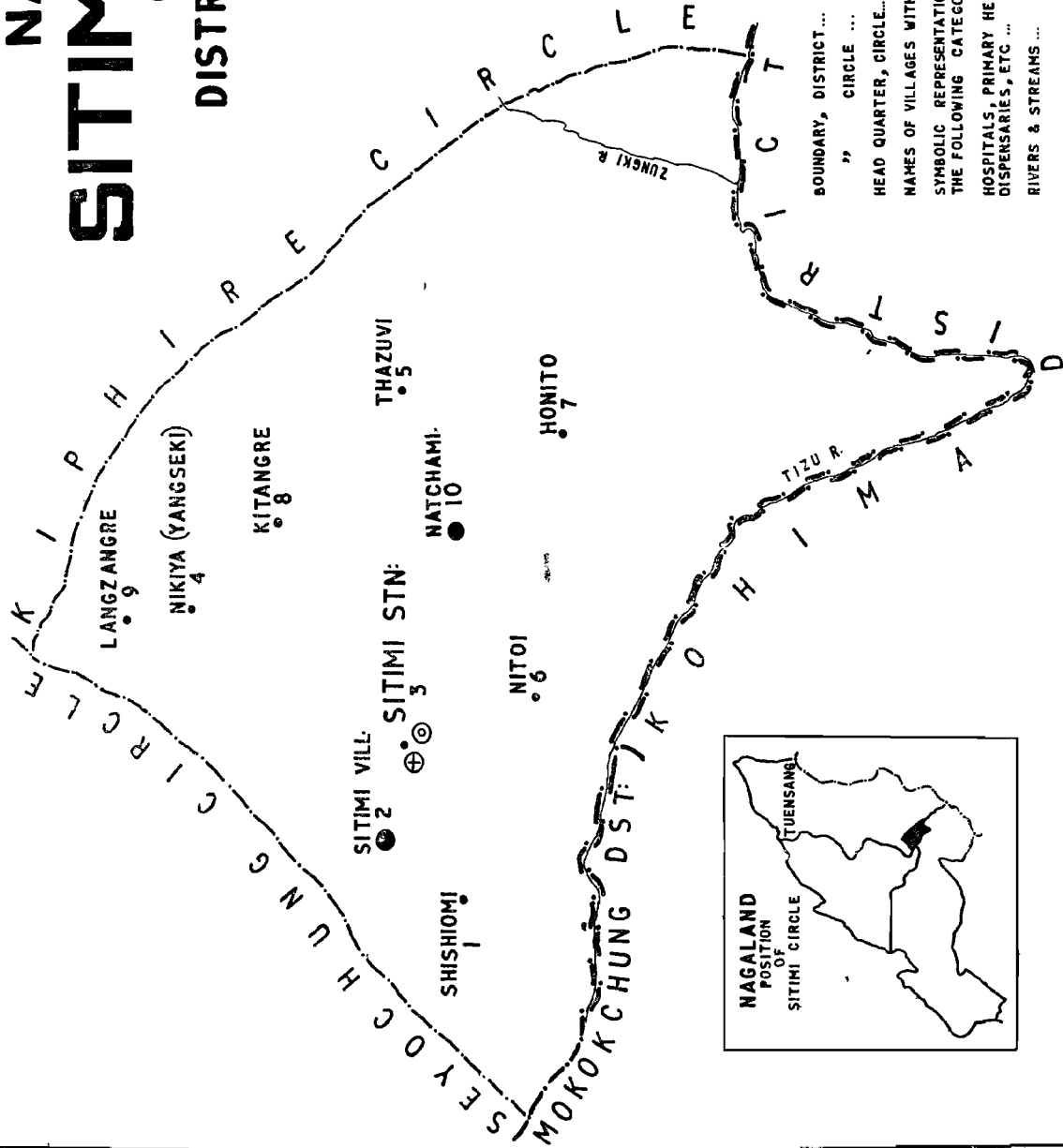
4. DENSITY N. A.

	M	F
5. POPULATION	860	952
6. LITERATES	269	164
7. WORKERS	394	512
8. NON-WORKERS	466	440
9 SCHEDULED CASTES
10. SCHEDULED TRIBES	852	951

NAGALAND SITIMI CIRCLE

CODE NO:3/20

DISTRICT TUENSANG (NOTIONAL)



I N D E X

BOUNDARY, DISTRICT ...	---
" " CIRCLE ...	---
HEAD QUARTER, CIRCLE ...	⊙ NITOI
NAMES OF VILLAGES WITH LOCATION CODE NOS. ...	6
SYMBOLIC REPRESENTATION OF VILLAGES IN THE FOLLOWING CATEGORIES ...	● 250 ● 500 ● 1000
HOSPITALS, PRIMARY HEALTH CENTRES, DISPENSARIES, ETC ...	⊕ 250 ⊕ 499 ⊕ 999 ⊕ 4999
RIVERS & STREAMS ...	---



SEYOCHUNG CIRCLE**1. CODE NUMBERS AND NAME OF VILLAGES**

Code No.	Name of Villages
3/21/1	Yingphire
3/21/2	Thangthore
3/21/3	Old Mungre
3/21/4	New Mungre
3/21/5	Seyochung Village
3/21/6	Shathomi
3/21/7	Lukhami
3/21/8	Phisami
3/21/9	Seyochung Post
3/21/10	Yangitong
3/21/11	Tsungre

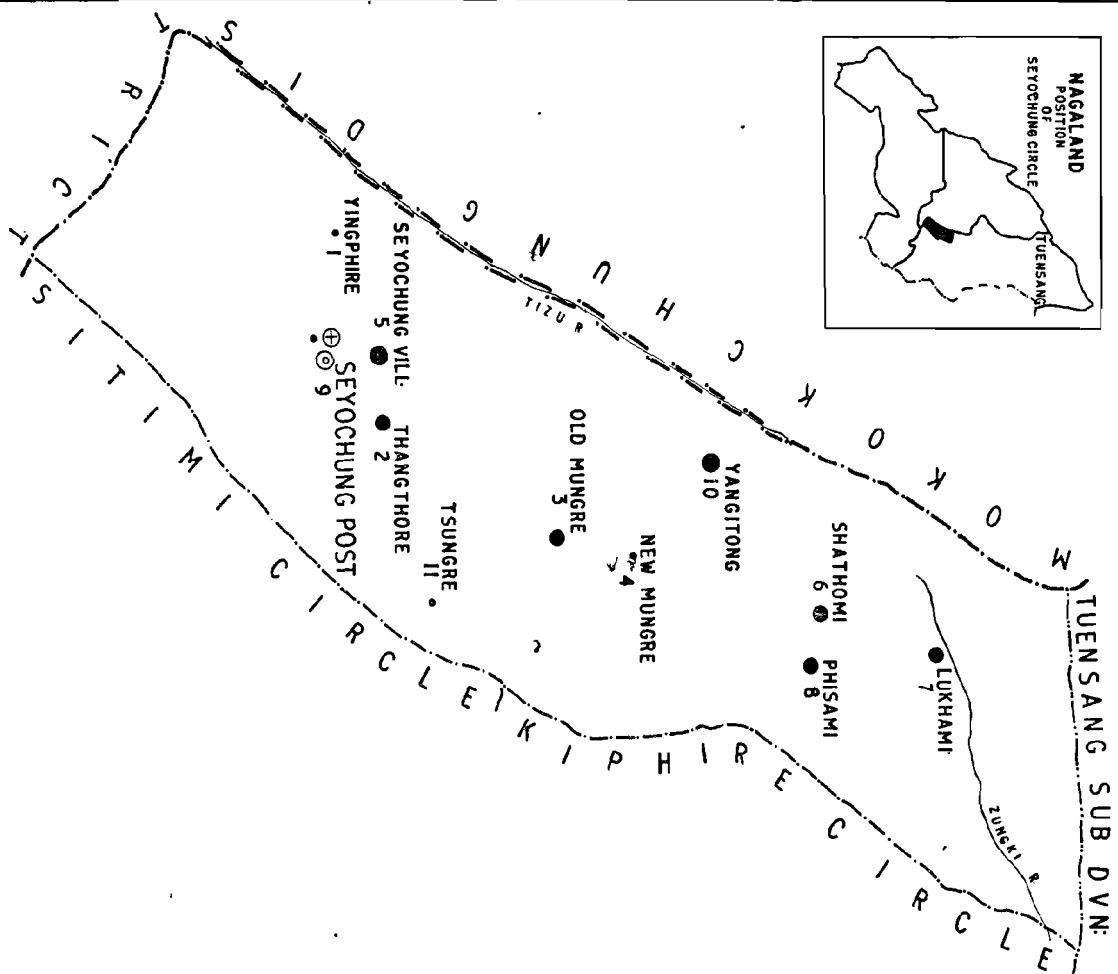
2. VILLAGES CLASSIFIED BY POPULATION

Size Categories	No. of Villages	Population	
		M	F
Less than 200	3	213	177
200-499	6	963	1,046
500-999	2	599	625
1,000-1,999
2,000-4,999
5,000-9,999
10,000 & above
Total	11	1,775	1,848

3. AREA N. A.

4. DENSITY N. A.

	M	F
5. POPULATION	1,775	1,848
6. LITERATES	403	165
7. WORKERS	921	1,005
8. NON-WORKERS	854	843
9. SCHEDULED CASTES
10. SCHEDULED TRIBES	1,766	1,847



NAGALAND
SEYOCHUNG CIRCLE
CODE NO-3/21
DISTRICT TUENSANG
(NOTIONAL)

I N D E X

- BOUNDARY, DISTRICT
- " SUB DIVISION
- " CIRCLE
- HEAD QUARTER, CIRCLE
- NAMES OF VILLAGES WITH LOCATION CODE MOS
- SYMBOLIC REPRESENTATION OF VILLAGES IN THE FOLLOWING CATEGORIES:
 - HOSPITALS, PRIMARY HEALTH CENTRES, DISPENSARIES, ETC
 - RIVERS & STREAMS

⊙ TSUNGRE

● Less 250
1000 to 4999

● 500 to 999

● 1000 to 4999

LIST OF AGENTS FOR THE SALE OF GOVERNMENT OF INDIA PUBLICATIONS
(as on 7.10.72)

GRA

- 1 National Book House, Jeoni Mandi (Reg.)
- 2 Wedhwa & Co., 45, Civil Lines (Reg.)
- 3 Banwari Lal Jain, Publishers, Moti Kotra (Rest.)
- 4 Asa Ram Baldev Dass & Sons, Bagh Muzaffarpur (Rest.)

HMEDABAD

- 1 Balgovind Booksellers, Gandhi Road (Rest.)
- 2 Chandra Kant Cimanlal, Vora Gandhi Road (Reg.)
- 3 New Order Book Co., Gandhi Road, Ellis Bridge (Reg.)
- 4 Sastu Kitab Ghar, New Relief Talkies Patthar Kava Relief Road (Reg.)
- 5 Gujarat Law House, Near Municipal Swimming Bath (Rest.)
- 6 Mahajan Bros., Super Market Basement, Ashram Road, Navrangpura (Rest.)
- 7 Himanshu Book Co., 10 Mission Market, Near Gujarat College (Rest.)

AHMEDNAGAR

- 1 V. T. Jorkar Prop. Rama General Stores' Navi Path (Rest.)

AJMER

- 1 Book Land, 663, Madar Gate (Reg.)
- 2 Rajputana Book House, Station Road (Reg.)

ALIGARH

- 1 Friend's Book House, Muslim University Market (Reg.)
- 2 New Kitab Ghar, Mill Market (Rest.)

ALLAHABAD

- 1 Kitabiston, 17-A, Kamla Nehru Road (Reg.)
- 2 Law Book Co., Sardad Patel Marg, P. Box 4 (Reg.)
- 3 Ram Narain Lal Beni Madho, 2A, Katra Road (Reg.)

ALLAHABAD

- 4 Universal Book Co., 20. M. G Road (Reg.)
- 5 University Book Agency (of Lahore), Elgin Road (Reg.)
- 6 Bharat Law House, 15, Mahatma Gandhi Marg. (Rest.)
- 7 Chandralok Prakashan, 73, Darbhanga Colony (Rest.)
- 8 Ram Narian Lal Beni Prashad, 2-A, Katra Road (Rest.)
- 9 S/s A. H. Wheeler and Co., Pvt. Ltd., City Book Shop (Rest.)

AMBALA CANTT.

- 1 English Book Depot, Ambala Cantt. (Reg.)

AMBALACANT.

- 1 Sethi Law House, 8719, Rly. Road Ambala City (Reg.)

AMRITSAR

- 1 Amar Nath & Sons, Near P. O. Majith Mandi (Rest.)
- 2 Law Book Agency, G. T. Road, Putligarh (Reg.)
- 3 The Booksellers Retreat, Hall Bazar (Reg.)

ANAND

- 1 Vijaya Stores, Station Road (Reg.)

BANGALORE

- 1 Bangalore Press, Lake View, Mysore Road, P. O. Box 507 (Reg.)
- 2 International Book House P. Ltd. 4 F, M. G. Road (Reg.)
- 3 Mukkala Pustak Press, Balamandira, Gandhinagar (Reg.)
- 4 S. S. Book Emperium 118 Mount Joy Road, Hanumant Nagar (Reg.)
- 5 Standard Book Depot, Abenue Road (Reg.)

LIST OF AGENTS FOR THE SALE OF GOVERNMENT OF INDIA PUBLICATIONS

6	Vichara Sahitya Ltd., Balepet	(Reg.)	BIJAPUR	
7	Atma Stores, 5th Crores Malleswaram	(Rest.)		1 Sh. D. V. Deshpane, Recognised Law Booksellers, Prop. Vinod Book Depot, Near Shiralshetti Chowk (Rest.)
8	Balajee Book Co., No 2, East Tank Bank Road; Ramkrishnapura	(Rest.)		
BANSDRONI			BIKANER	
1	S/s Monoj Book Corner, B-20, Niranjan Pally, 24-Parganas	(Rest.)		1 Bhandari Bros., Goga Gate (Rest.)
BAREILLY			BOMBAY	
1	Agarwal Bros., Bara Bazar	(Reg.)		1 Charles Lambert & Co., 101, M. G Road (Reg.)
BARODA				2 Co-operators Book Depot, 5/32, Ahmed Sailor Bldg., Dadar (Reg.)
1	New Medical Book House, 540, Madenzampa Road	(Rest.)		3 Current Book House, Maruti Lane, Raghunath Dadaji Street (Reg.)
2	Sh. Chandrakant Moran Lal Shah Gaini, Shankar Bldg., Diwanji's Wada, Dandia Bazas	(Rest.)		4 Current Technical Literature Co. (P) Ltd., India House, 1st Floor (Reg.)
BELGHARIA				5 C. Jamnadas & Co.; Booksellers; 146-C, Princess Street (Reg.)
1	Granthloka, 5/1 Ambica Mukherjee Road, 24-Parganas, W. B.	(Rest.)		6 Indo Nath & Co., Office No. 8, 1st Floor, 257, Frase Road (Reg.)
BHAGALPUR				7 International Book House Ltd., 9, Ash Lane, M. G. Road (Reg.)
1	Paper Stationery Stores, D. N. Singh Road	(Reg.)		8 Kothari Book Depot, King Edward Road (Reg.)
BHOPAL				9 Lakhni Book Depot, Girgaum (Reg.)
1	Lyall Book Depot, Mohd, Din Bldg., Sultania Road	(Reg.)		10 Minerva Book Shop, 10, Kailash Darshan, 3rd Floor, Nava Chowk (Reg.)
2	Bhopal Sahitya Sadan, Publishers, Book- sellers & Stationers, 37, Lalwani Press Road	(Rest.)		11 N. M. Tripathi (P) Ltd., Princess Street (Reg.)
BHUBANESHWAR				12 New Book Co., 188-190, Dr. Dadabhai Naraji Road (Reg.)
2	Prabhat K. Mahapatra, Bhubaneswar Marg:	(Rest.)		13 P. P. H. Book Stall, 190 B, Khetwadi Main Road (Reg.)
BHAVANAGAR				14 World Literature; Pyare Singh Chung House, Agra Road (Rest.)
1	Shah Parsotam Dass Gigabhai, M. G. Road	(Rest.)		15 M. & J. Services, 2-A, Bahri Building P. B. 6007 (Rest.)
BOLPUR				16 Swastik Sales Co., Scientific & Technical Booksellers (Rest.)
1	Bolpur Pustakalaya, Rabindra Bolpur, Birbhum (W.B.)	(Rest.)		17 Popular Book Depot, Lamington Road (Rest.)
				18 Sunderdas Gain Chand 601, Girgaum Road, Near Princess Street (Reg.)
				19 Thacker & Co., Rampart Row (Reg.)
				20 All India Supply Co., 342, Kalbedevi Road (Rest.)
				21 Amalgamated Press, 41, Hamam Street (Rest.)
				22 Asian Trading Co., 310, The Miraballe, P. B. 1505 (Rest.)

LIST OF AGENTS FOR THE SALE OF GOVERNMENT OF INDIA PUBLICATIONS

- | | | |
|---|--|--|
| 23 Secretary; Sales tax Practitioner Association;
Room No. 8, Palton Road (Rest.) | 25 N. M. Roy Chowdhury Co, P. Ltd.,
72, M. G. Road (Rest.) | |
| 24 Usha Book Depot, 585, Chira Bazar (Reg.) | 26 Mukta Dhara, 23, Gariahata Road
Gol Park (Rest.) | |
| 25 S/s Taxation Publications, B/12, Sea Gull
Appartment, 4-A Bholabhai Desai Rd. (Rest.) | 27 Meonage Publishers, 16, India Exchange
Place (Rest.) | |
| CALCUTTA | | |
| 1 Chatterjee & Co., 3/1, Becharam
Chatterjee Lane (Reg.) | 28 Shanti Book Stores, Eagle House,
4, Govt. Place North (Rest.) | |
| 2 Current Literature Co., 208, M. G. Road (Rest.) | CALICUT | |
| 3 Dass Gupta & Co. Ltd., 54/3,
College Street (Reg.) | 1 Touring Book Stall, Court Road (Rest.) | |
| 4 Firma K. L. Mukhopadhyaya, 6/1A,
Banchharam Akkur Lane (Reg.) | CHANDIGARH | |
| 5 Hindu Library, 60-A, Balaram De Street (Reg.) | 1 Jain Law Agency, Shop No. 5,
Sector No. 22 D (Reg.) | |
| 6 M. C. Sarkar & Sons P. Ltd., 14, Bankim
Cratterji Lane (Reg.) | 2 Mehta Bros., 1933, Sector 22 B (Reg.) | |
| 7 Oxford Book Stationery Co.,
17, Park Street (Reg.) | 3 Rama News Agency, Booksellers,
Sector No. 22 (Reg.) | |
| 8 R. Chambrary & Co. Ltd., Kant House
P-33, Mission Row Extension (Reg.) | 4 Universal Book Store, Booth No. 25,
Sector No. 22 D (Reg.) | |
| 9 S. C. Sarkar & Sons P. Ltd.,
IC, College square (Reg.) | 5 English Book Shop 34, Sector 22 D (Rest.) | |
| 10 S. K. Lahiri & Co. Ltd., College
street (Reg.) | CUTTACK | |
| 11 Thacker Spink & Co. (1933) P. Ltd.,
3, Esplanade East (Reg.) | 1 Cuttack Law Times, Cuttack (Reg.: | |
| 12 W. Newman & Co. Ltd. 3, Old Court
House Street (Reg.) | 2 D. P. Soor & Sons, Manglabad (Rest.) | |
| 13 India Book Dist. Co., C-52, M. G:
Road (Reg.) | 3 New Students Store (Rest.) | |
| 14 K. K. Roy. 55, Gariohat Road, P. Box
No. 10210 (Rest.) | DEHRADUN | |
| 15 Manimala, 123, Bow Bazar Street (Reg.) | 1 Bishan Singh & Mehendra Pal Singh;
318, Chukhuwala (Reg.) | |
| 16 Modern Book Depot, 9, Chowringhee
Centre (Reg.) | 2 Jugal Kishore & Co., Rajpur Road (Reg.) | |
| 17 New Script, 1723, Rash Behari Avenue (Reg.) | 3 National News Agency, Paltan Bazar (Reg.) | |
| 18 Gyan Bhalati, 171/A, M. G. Road (Reg.) | 4 Sant Singh & Sons, 28, Rama Market (Rest.) | |
| 19 Mukherji Library, 1, Gopi Mohan
Datta Lane (Rest.) | 5 Universal Book House, 49A, Rajpur
Road (Rest.) | |
| 20 S., Bhattacharjee & Co., 49, Dharamtalla
Street (Rest.) | 6 Natraj Publishers, 52, Rajpur Road (Reg.) | |
| 21 Scientific Book Agency, 103, Netaji
Subhas Road (Rest.) | DELHI | |
| 22 Smt P. D. Upadhyay, 16, Munshi
Sardariddin Lane (Rest.) | 1 Atma Ram & Sons, Kashmere Gate (Reg.) | |
| 23 Universal Book Dist. 8/2, Hastings
Street (Rest.) | 2 Bahri Bros., 243, Lajpat Rai Market (Reg.) | |
| 24 Manisha Granthalaya P. Ltd., 4/3B.
Bankim Chatterjee Street (Rest.) | 3 Bawa Harkishan Das Bedi, (Vijaya
General Agency Delhi) Ahata
Kodara, Chamalian Road (Reg.) | |
| | 4 Bookwells, 4, Sant Nadankari Colony,
P. B. 1565, Delhi-9 (Reg.) | |
| | 5 Dhanwant Medical & Law Book House
1522, Lajpatrai Market (Reg.) | |
| | 6 Federal Law Book Depot, Kashmere
Gate (Reg.) | |

LIST OF AGENTS FOR THE SALE OF GOVERNMENT OF INDIA PUBLICATIONS

7 Imperial publishing Co., 3, Faiz Bazar, Daryaganj (Reg.)	36 Ashok Book Agency, 66/A Kamala Nagar (Rest.)
8 Indian Army Book Depot 3, Ansari Road, Daryaganj (Reg.)	37 Educational Book Agency (India) 5-D, Kamala Nagar (Rest.)
9 J. M. Jaina & Bros, Mori Gate (Reg.)	38 D. K. Book Organisation, 74-D, Anand Nagar (Rest.)
10 Kitab Mahal (Wholesale Division) P. Ltd., 28, Faiz Bazar (Reg.)	
11 K. L. Seth Suppliers of Law Commercial & Tech. Books Shantinagar. Ganeshpura (Reg.)	DHANBAD
12 Metropolitan Book Co., 1, Faiz Bazar (Reg.)	1 New Sketch Press, Post Box 26 (Rest.)
13 Publication Centre, Subzi Mandi, Opp. Birla mills (Reg.)	DHARWAR
14 Sat Narian & Sons, 2, Shivoji Stadium, Jain Mandir Road, New Delhi (Reg.)	1 Bharat Book Depot & Prakashan, Subhas Road (Rest.)
15 Universal Book & Stationery Co., 16, Netaji Subhas Marg. (Reg.)	2 Akalwadi Book Depot, Vijay Road (Rest.)
16 Universal Book Traders, 80, Gokhle Market (Reg.)	ERNAKULAM
17 Youngman & Co., Nai Sarak (Reg.)	1 South India Traders, C/o Constituional Law Journal (Reg.)
18 Adrash Publicity Service, 5A/10, Ansari Road, Daryaganj (Reg.)	2 Pai & Co., Broadway (Rest.)
19 Amar Hind Book House, Nai Sarak (Rest.)	FEROZEPUR CANTT:
20 All India Educational Supply Co., Sri Ram Buildings, Jawahar Nagar (Rest.)	1 English Book Depot, 78, Jhoke Road (Reg.)
21 B. Nath & Bros., 3808, Charkawalan (Chowri Bazar) (Rest.)	GAYA
22 General Book Depot, 1691 Nai Sarak (Rest.)	1 Sahitya Sadan, Gautam Budha Marg (Reg.)
23 Hindi Sahitya Sansar, 1547, Nai Sarak (Rest.)	2 Book Mans, Nagmatia Garage, Swarajpuri Rd. (Rest.)
24 Law Literature House, 2646, Balimaran (Rest.)	GHAZIABAD
25 Munshi Ram Manohar Lal Oriental Booksellers & Publishers, P. B. No. 1165, Nai Sarak (Rest.)	1 Jayana Book Agency, Outside S. D. Inter College, G. T. Road (Rest.)
26 Premier Book Co., Printers, Publishers & Booksellers, Nai Sarak (Reg.)	2 S. Gupta, 342, Ram Nagar (Reg.)
27 Oversees Book Agency, 3810, David Street, Daryaganj-9 (Reg.)	GOA
28 Amir Book Depot, Nai Sarak (Rest.)	1 Singhal's Book House, P. O. B. No. 70. Near the Church (Rest.)
29 Rajpal & Sons, Kashmere Gate (Rest.)	GUNTUR
30 Saini Law Publishing Co., 1899, Chandni Chowk (Rest.)	1 Book Lovers P. Ltd., Arundelpet, Chowrasta (Reg.)
31 Moti Lal Banarsi Dass, Banglow Road, Jawahar Nagar (Rest.)	GURGAON
32 Sangam Book Depot, Main Market, Gupta Colony (Reg.)	1 Prabhu Book Service, Sai Subzi Mandi (Rest.)
33 Summer Bros., P. O. Birla Lines (Rest.)	GWALIOR
34 University Book House, 15, U. B. Bangalow Road, Jawahar Nagar (Rest.)	1 Loyal Book Depot, Patankar Bazar, Lashmar (Reg.)
35 Om Book S'al, Civil Court Compound (Reg.)	2 Tater Bros., Sarafa (Rest.)
	3 Anand Pustak Bhandar, M. L. B. Marg (Rest.)

LIST OF AGENTS FOR THE SALE OF GOVERNMENT OF INDIA PUBLICATIONS

4 M. C. Daftari, Prop. M. B. Jain & Bros. Booksellers, Sarafa, Lashkar	(Rest.)	JAMNAGAR	
5 Grover Law House, Near High Court Gali	(Rest.)	1 Swadesh Vastu Bhandar, Ratnabai Masid Road	(Reg.)
6 Kitab Ghar, High Court Road	(Reg.)	JAMSHD PUR	
7 Adarsh Pustak Sadan, 5/26; Bhauka Bazar	(Rest.)	1 Amar Kitab Ghar, Diagonal Road, P. B. No. 78	(Reg.)
HARDWAR		3 Gupta Stores, Dhatkidith	(Reg.)
1 Seva Kunj, Kanshal Bhawan, Brahampuri	(Rest.)	3 Sanyal Bros., Booksellers & News Agents, 26, Main Road	(Rest.)
HATHRAS		JHUNJHUNU (RAJ)	
1 A. Jain Book Depot, Rohtak, Wala Nohra Agra Road	(Rest.)	1 Sashi Kumar Sarat Chandra	(Rest.)
HUBLI		JODHPUR	
1 Parvaje's Book House, Station Road	(Reg.)	1 Chopra Bros., Tripolia Bazar	(Reg.)
HYDERABAD		2 Dwarka Das Rathi Wholesale Books and News Agents	(Reg.)
1 The Swaraj Book Depot, Lakdikapul	(Reg.)	3 Kitab Ghar. Sojati Gate	(Reg.)
2 Bhasha Prakashan, 22-5-69 Gharkaman	(Rest.)	4 Rajasthan Law House, High Court Road	(Rest.)
3 Booklovers P. Ltd., Kachiguda Chowrasta	(Rest.)	JUBALPUR	
4 Book Syndicate, Devka Mahal, Opp. Central Bank	(Reg.)	1 Modern Book House, 286, Jawaharganj	(Reg.)
5 Labour Law Publications, 873, Sultan Bazar	(Reg.)	2 Popular Book House, Near Omti P. O.	(Rest.)
6 Book Links Corporation, Narayanagoda	(Re.)	JULUNDER CITY	
INDORE		1 Jain General House, Bazar Bansanwala	(Reg.)
1 Wadhwa & Co., 27, Mahatma Gandhi Road	(Reg.)	2 Hazoorina Bros., Mai Hiran Gagte	(Rest.)
2 Madhya Pradesh Book Centre; 41, Ahilyapura	(Rest.)	3 Univerisity Publishers, Railway Road	(Rest.)
3 Modern Book House, Shiv Vilas Palace	(Rest.)	4 Law Book Depot, Adda Basti G. T. Rd	(Reg.)
4 Swarup Brothers, Khajuri Bazar	(Rest.)	KANPUR	
5 Vinay Pustak Bhandar	(Rest.)	1 Advani & Co. P. Box 100, The Mall	(Reg.)
JAIPUR CITY		2 Sahitya Niketan, Sharadhanand Park	(Reg.)
1 Bharat Law House; Booksellers & Publishers, Opp. Prem Prakash Cinema	(Reg.)	3 Universal Book Stall, The Mall	(Reg.)
2 Popular Book Depot, Chaura Rasta	(Reg.)	KAPSAN	
3 Vani Mandir, Swami Mansing Highway	(Reg.)	1 Prakashan Parasaran, 1/90, Namdhar Niwas, Azad Marg	(Reg.)
4 Raj Books & Subs Agency, 16; Nehru Bazar	(Rest.)	KOLAPUR	
5 Krishna Book Depot, Choura Rasta	(Rest.)	1 Maharashtra Granth Brandar.) Mahadwar Road	(Rest.)
6 Best Book Co., S. M. S. Highway	(Rest.)	KUMTA	
		1 S. V. Kamat, Booksellers & Stationers (S. Kanara)	(Reg.)

LIST OF AGENTS FOR THE SALE OF GOVERNMENT OF INDIA PUBLICATIONS

LUCKNOW

- 1 Balkrishna Book Co. Ltd. Hazratganj (Reg.)
- 2 British Book Depot., 84, Hazratganj (Reg.)
- 3 Eastern Book Co., 34, Lalbagh Road (Reg.)
- 4 Ram Advani, Hazratganj, P. B. 154 (Reg.)
- 5 Universal Publihers (P) Ltd. Hazratganj (Reg.)
- 6 Aquarium Supply Co., 213, Faizabad Road (Rest.)
- 7 Civil & Military Educational Stores, 106/B, Sadar Bazar (Rest.)

LUDHIANA

- 1 Lyall Book Depot, Chaura Bazar (Reg.)
- 2 Mohindra Bros., Katchori Road (Res.)
- 3 Nanda Stationery Bhandar, Pustak Bazar (Rest.)
- 4 The Pharmacy News, Pindi Street (Rest.)

MADRAS

- 1 Account Test Institute, P. O. 760, Emgora (Reg.)
- 2 C. Subbiah Chetty, 62, Big Street, Triplicance (Reg.)
- 3 K. Krishnamurty, Post Box 384 (Reg.)
- 4 P. Vardharhary, & Co., 8, Linghi Chetty Street (Reg.)
- 5 C. Sitaraman & Co., 33 Royapettach High Road (Reg.)
- 6 M. Sachechalam & Co., 14, Bankuram Chetty Street (Rest.)
- 7 Madras Book Agency (Res.)
- 8 Nav Bharat Agencies, 18, Andiappa Street, Sadhana Sadan (Rest.)
- 9 The Rex Trading Co., P. B. 5049, 31 & 32, James Street (Rest.)
- 10 Mohah Pathippagam & Book Depot 3, Pycrafts, Triplicane (Res.)
- 11 Naresh Co., 3, Dr. Rangachari Road Mylapore (Rest.)
- 12 Reliance Trading Co., 70/10, Shambu Das Street (Reg.)

MADURAI

- 1 Oriental Book House; 258; West Masi Street (Reg.)
- 2 Vivakananda Press, 48, West Masi Street (Reg.)

MANDSAUR

- 1 Nahta Bros., Booksellers & Stationers (Res.)

BANGALOE

- 1 U. R. Shaneye Sons, Car Street, P. Box 128 (Reg.)
- 2 K. Bhoga Rao & Co., Kodial Bail (Rest.)

MATHURA

- 1 Rath & Co., Tilohi Bldg., Bengali Ghat (Rest.)

MEERUT

- 1 Loyal Book Depot, Chhipi Tank (Reg.)
- 2 Prakash Educational Stores, Subhas Bazar (Reg.)

MUSSOURI

- 1 Hind Traders, N.A.A. Centre, Dick Road (Rest.)

MUZAFFARNAGAR

- 1 B. S. Jain & Co., 71 Abupura (Reg.)
- 2 Gargaya & Co., 139. G. New Market (Rest.)

MUZAFFARPUR

- 1 Scientific & Educational Supply Syndicate (Rest.)

MYSORE

- 1 H. Vonkataramiah & Sons, Krishnaragendra Circle (Reg.)
- 2 People Book House, Opp. Jagan Mohan Palace (Reg.)
- 3 Geeta Book House, New State Circle (Reg.)
- 4 Indian Medcantile Corporation, Ramvilas (Rest.)

NADIAD

- 1 R. S. Dessai, Station Road (Rest.)

NAGPUR

- 1 The Executive Secretary, Mineral Industry Association, Mineral House, Near All India Radio Square (Rest.)
- 2 Western Book Depot, Residency Road (Reg.)

NAINITAL

- 1 Consal Book Depot Bara Bazar (Reg.)

NEW DELHI

- 1 Amrit Book Co., Connaught Circus (Reg.)
- 2 Aapki Dukan. 5/5777, Dev Nagor (Reg.)
- 3 Bhawahi & Sons, 8F, Connaught Place (Reg.)
- 4 Central News Agency, 23/90, Connaught Circus (Reg.)

LIST OF AGENTS FOR THE SALE OF GOVERNMENT OF INDIA PUBLICATIONS

5 English Book Stores, 7-L, Connaught Circus, P. B. No. 328	(Reg.)	27 Globe Publications C-33, Nizamuddin East	(Rest.)
6 Jain Book Agency, C/9, Prem House, Connaught Place	(Reg.)	28 Standord Booksellers & Stationers, Palam Enclave	(Rest.)
7 Jayana Book Depot, P. B. 2505, Karol Bagh	(Reg.)	29 Scientific Instruments Stores, A/355, New Rajender Nagar	(Rest.)
8 Luxmi Book Stores, 72, Janpath, P. O. Box 553	(Reg.)	30 Shyam Pustak Brandar, 3019 Arya Samaj Road	(Rest.)
9 Mehra Bros, 50-G, Kalkaji, New Delhi-19	(Reg.)	31 Jain Map & Book Agency, Karol Bagh	(Rest.)
10 Navyung Traders, Desh Bandhu Gupta Road, Dev Nagar	(Reg.)	32 Hukam Chand & Sons, 32226, Ranjit Nagar	(Rest.)
11 New Book Depot, Lotest Books, Periodicals, Stationery P. B. 96, Connaught Place	(Reg.)	33 Star Publications Pvt. Ltd., 4/5-B, Asaf Ali Road	(Rest.)
12 Oxford Book & Stationery Co., Scindia House	(Reg.)	34 Indian Publications, Trading Corporation, (A-7, Nizamuddin East	(Rest.)
13 People's Publishing House (P) Ltd., Rani Jhansi Road	(Reg.)	35 Sheel Trading Corporation, 5/5777; Sant Nari Dass Marg	(Rest.)
14 Ram Krishna & Sons (of Lahore), 16/B, Connaught Place	(Reg.)	NILGIRIS	
15 R. K. Publishers, 23, Beadonpura, Karol Bagh	(Reg.)	1 Mary Martin Booksellers, Kotagiris, Madras States	(Rest.)
16 Sharma Bros., 17, New Market, Moti Nagar	(Reg.)	PATIALA	
17 The Secdetary, Indian Met, Society, Lodi Road	(Reg.)	1 Jaih & Co., 17, Shah Nashih Bazar	(Rest.)
18 Suneja Book Centre, 24/90, Connaught Circus	(Reg.)	PATNA	
19 United Book Agency, 31, Municipal Market, Connaught Circus	(Reg.)	1 Luxmi Trading Co., Padri-Ki-Haveli	
20 Hindi Book House, 82, Janpath	(Re.)	2 J.N.P. Agarwal & Co., Padri-Ki-Haveli	(Reg.)
21 Jain Map & Book Agency, Karol Bagh Karol Bagh	(Rest.)	3 Moti Lal Banarsi Dass & Co., Padri-Ki-Haveli	(Reg.)
22 N.C. Kaunchal & Co., 40, Model, Basti, P.O. Karol Bogr, New Delhi-5	(Rest.)	4 Today & Tommorrow, Ashok Rajpth	(Rest.)
23 Ravindda Book Agency, 4D/50, Double Storey, Lajpat Nagar	(Reg.)	PONDICHERY	
24 Sant Ram, Booksellers, 16, New Municipal Morket, Lodi Colony	(Rest.)	1 Honesty Book House, 9 Rue Duplix	
25 Subhas Book Depot, Shop No 111 Central Morket, Srinivaspuri	(Rest.)	POONA	
26 The Secy. Federation of Association of Small Industry of India, 23 B/2, Rohtok Road	(Rest.)	1 Deccan Book Stall, Deccan Gymkhana	(Reg.)
		2 Imperial Book Depot, 266, M. G. Road	(Reg.)
		3 Sarswat, 67, Patel Flats, 2 Bombay Pconá Road	
		4 International Book Service, Deccan Gymkhana	
		5 Raka Book Agency, Opp. Natu's Chawl, Near Appa Balwaht Chowk	(Reg.)
		6 Secy., Brarati Ijhasa Samshodhalla Manlir, 1321, Sádashiv Path	(Rest.)

LIST OF AGENTS FOR THE SALE OF GOVERNMENT OF INDIA PUBLICATIONS

PUDUKKOTTAI

- 1 Meenakshi Pattippagam, 4142, East Main Street (Rest.)
2 Sh. P. Swaminathan Srivan & Co., East Main Road (Rest.)

PUNALUR

- 1 Shri M. J. Abraham, Kerala (Dest.)

RAIPUR

- 1 Pustak Pratistran, Sati Bazar (Rest.)

RAJKOT

- 1 Mohan Lal Dossbhai Sha, Booksellers & Subs. & Advt. Agent (Reg.)

RANCHI

- 1 Crown Book Depot, Upper Bazar (Reg.)

REWARI

- 1 Tika Ram Singh Lal (Rest.)

SAUGAR

- 1 Yalav Book Stall, Publishers & Booksellers (Rest.)

SECONDERABAD

- 1 Hindustan Diary Publishers, Market Street (Rest.)

SIMLA

- 1 Minerva Book Shop, The Mall (Reg.)

SIVAKASI

- 1 Ganesh Stores, South Car Street (Rest.)

SURAT

- 1 Shri Gajanan Pustakalaya, Tower Road (Reg.)
2 Gujarat Subs. Agency, Jawahar Lal Nehru Marg; Athwa Lines (Reg.)
2 Jyoti Prakashan Bhowan, Tezpur, Assam (Rest.)

TIRUPATI

- 1 Ravinder Book Centre, 204, Bazar (Rest.)

TRICHINOPALLY

- 1 S. Krishnaswami & Co., 35, Subhash Chandra Bose Road (Rest.)

TRIPURA

- 1 G. R. Dutta & Co.; Scientific Equipments Suppliers

TRIVANDERUM

- 1 International Book Depot, Main Road (Reg.)
2 Redliar Press & Book Depbt, P. B. No. 4 (Rest.)
3 Bhagya Enterprises, M. G. Road (Rest.)

TUTICORIN

- 1 Shri K. Thiagarajan, 51, French Chapai Road (Rest.)

UDAIPUR

- 1 Book Centre, Maharana Bhopal College, Consumer Co-operative Society Ltd. (Rest.)
2 Ashutosh & Co., Station Road, Opp. University of Udaipur (Rest.)
3 Jagadish & Co. (Rest.)

UJJAIN

- 1 Rami Bros. '41; Mallipura (Rest.)

VARANASI

- 1 The Manager, Banaras Hindu University, Book Depot (Reg.)
2 Chowkhamba Sanskrit Series Office, Gopal Mandir Lane, P. B. No-8 (Reg.)
3 Kohinoor Stores, University Road, Lanka (Reg.)
4 Viswavidyalaya Prakashan, K 40/18, Bhairo Nath Marg (Reg.)
5 Globe Book Centre, P.O. Hindu University (Rest.)

VELLORE

- 1 A. Venkatasubban, Law Booksellers (Reg.)

VIZEGAPATAM

- 1 Gupta Bros., Vizia Building (Reg.)
2 The Secretary, Andhra University, General Co-operative Stores (Rest.)

WARDHA

- 1 Swarajeya Bhandar, Rathi Market (Reg.)

LIST OF AGENTS FOR THE SALE OF GOVERNMENT OF INDIA PUBLICATIONS

For Local Sale

1. Govt. of India Kitab Mahal, Janpath, Opp, India Coffee House, New Delhi, Phone No. 44561
 2. Govt. of India Book Depot, 8, Hastings Street, Calcutta, Phone No. 23-3813
 4. Sales Counter; Publication Branch, Udyang Bhawan, New Delhi; Phone 372081
 5. Sales Counter, Publication Branch, C. B. Bhilding, New Delhi
 6. Sales Counter; Mohan Singh Market; I.N.A. Colony, New Delhi
- S & R Agents As On 31.3.73
1. The Asstt. Director, Extension Centre Bhuli Road; Dhanbad
 2. The Asstt. Director, Extension Centre, Santnagar, Hyderabad-18
 3. The Asstt. Director, Govt. of India, S.I.S.I. Ministry of C & I Extension Centre, Kapilesrwar Road, Belgaum
 4. The Asstt Director, Extension Centre Krishna Distt. (A. I),
 5. The Asstt. Director, Footwear: Extension Centre Polo Ground No. 1, Jodhpur
 6. The Asstt. Director, Industrial Extension Centre Nadiad (Gujarat)
 7. The Development Commissioner, Small Scale Industries, Udyog Bhawan, New Delhi
 8. The Dy. Director, Incharge, S.I.S.I. C/o Chief Civil Amn., Goa, Panjim
 9. The Director, Govt. Press Hyderabad
 10. The Director; Indian Ministry of Steel: Mines & Fuel; Nagpur
 11. The Director, S.I.S.I. Industrial Extension Centre Udhana; Surat

12. The Employment Officer Employment Exchange; Dhar, M. P.
13. Do Gopal Bhawan, Morena
14. Do Jhabue
15. The Head Clerk, Govt. Book Depot, Ahmedabad
16. The Head Clerk, Photozincographic Press; Finance Road, Poona
17. The Officer-in-charge; Assam Govt; B. D; Shillong
18. The O. I/C.; Extension; Centre Club Road Muzaffarpur
19. The O.I/C., Extension Centre; Industrial Eastate; Kokar, Ranchi
20. The O.I/C., State Information, Hyderabad
21. The O.I/C., S.I.S.I. Extension Centre, Malda
23. The O.I/C.. University Employment Bureau, Luckow
24. The O.I/C., S.I.S.I. Chrontanning Extension Centre, Tangra; 33/I; North Topsia Road, Calcutta-46.
25. The O.I/C., S.I.S.I. Extension Centre (Footwear); Calcutta-2
26. The O.I/C., S.I.S.I, Model Carpentry Workshop, Puyali Nogar, P. O. Barnipur, 24-Parganas
27. Publicatoin Division, Sales Depot. North Block, New Delhi
28. The Press Officer, Orissa Sectt., Cuttack
29. The Registrar of Companies, Andhra Bank Bldg., 6, Linghi Chetty Street, P. B. 2530, Madras
30. The Registrar of Companies, Assam; Manipur and Tripura, Shillong
31. The Registrar of Companies, Bihar, Journal Road, Patna-1
32. The Registrar of Companies, 162, Brigade Road, Bangalore
33. The Registrar of Companies, Everest, 100 Marine Drive, Bombay
34. The Registrar of Companies, Gujarat, State-Samachar Building, Ahmedabad;
35. The Registrar of Companies, Gwalior (M. P.)

LIST OF AGENTS FOR THE SALE OF GOVERNMENT OF INDIA PUBLICATIONS

36. The Registrar of Companies, H. No. 3-5-837, Hyder Guda, Hyderabad
37. The Registrar of Companies, Kerala 70, Feet Road, Ernakulam
38. The Registrar of Companies, M. G. Road, West Cott. Bldg., P. B. 334, Kanpur
39. The Registrar of Companies, Narayani Bldg. Brabourne Road, Calcutta-1
40. The Registrar of Companies, Orissa, Chandni Chowk, Cuttack
41. The Registrar of Companies, Pondicherry
42. The Registrar of Companies, Punjab & Himachal Pradesh, Link Road, Jullunder City
43. The Registrar of Companies, Rajasthan & Ajmer, Sh Kumta Prasad House, 1st Floor 'C' Sceme Ashok Marg, Jaipur
44. The Registrar of Companies Sunlight Insurance Bldg., Ajmeri Gate Extension, New Delhi
45. The Registrar of Trade Unions, Kanpur
46. Soochna Sahita Depot, (State Book Depot) Luckow
47. Supdt. Bhupendra State Press, Patiala
48. Supdt. Govt. Press & Book Depot, Nagpur
49. Supdt. Govt. Press, Mount Road, Madras
50. Supdt. Govt. State Stores and Pubs, P. O. Gulzen-Gulzenbagh, Patna
51. Supdt. Govt. Printing & Stationery Depot. Rajasthan, Jaipur City
52. Supdt. Govt. Printing and Stationery, Rajkot
53. Supdt. Govt. Printing and Stationery, Punjab, Chandigarh
54. Supdt. Govt. State Emporium, V. P. Rewa
55. Dy. Controller Printing, & Stationer Office, Himachal Pradesh, Simla
56. Supdt. Printing & Stationery; Allahabad; U. P.
57. Supdt. Printing & Stationery; Gwallor; M.P.
58. Supdt. Printing & Stationery, Charni Road, Bombay
59. Supdt. State Govt. Press, Bhopal
60. The Asstt. Director, Publicity & Information Vidhan Sandha, Bangalore-1
61. Supdt. Govt. Press, Trivandrum
62. Asstt. Information Officer, Press Information Bureau, Information Centre, Srinagar
63. Chief Controller of Imports & Exports, Panjim, Goa
64. Employment Officer, Employment Exchange (Near Bus stop) Sighi (M. P.)
65. The Director, Regional Meteorological Centre, Alipur, Calcutta
66. The Asstt. Director, State Information Centre, Hubli
67. The Director of Supplies and Disposal Deptt. of Supply, 10, Mount Road, Madras-2
68. Director General of Supplies and Disposal N. I. C. Bldg.; New Delhi
69. The Controller of Imports & Exports, Rajkot
70. The Inspector, Dock Safety, M/I & E Madras Harbour, Madras-1
71. The Inspecting Asstt. Commissioner of Income Tax, Kerala, Ernakulam
72. The Under Secretary, Rajya Sabha Sectt, Parliament House; New Delhi
73. Controller of Imports & Exports, 7 Porland Park, Visakhapatnam
74. The Senior Inspector, Dock Safety, Botwwal a Chambers, Sir P.M. Road, Bombay
75. Controller of Imports & Exports, I.B 14-P, Pondicherry
76. Dy. Director Incharge, S.I.S.I., Sahakar Bhawan, Trikon Bagicha, Rajkot
77. The Publicity and Liaison Officer, Forest Research Institute & Colleges, Near Forest, P.O. Dehradun
78. The Asstt. Controller of Imports and Exports, Govt. of India, Ministry of Commerce; New Kandla
79. The Dy. Director; General (SD.) 6. Esplanade East, Calcutta
80. The Director, Govt. of India, S.I.S.I. Ministry of I & S Industrial Areas-B Ludhiana
81. The Govt. Epigraphist for India
82. The Asstt. Director, Incharge. S.I.S.I, Extension Centre; Varansi
83. The Director of Supplies, Swarup Nagar, Kanpur

LIST OF AGENTS FOR THE SALE OF GOVERNMENT OF INDIA PUBLICATIONS

- | | |
|---|--|
| 84 The Asstt. Director (Admn.), Office of the Dte of Supplies & Disposal, Bombay | 108 The Sardor Patel University, Vallabh Vidyanagar |
| 85 The Chief Controller of Imports & Exports, Ministry of International Trade, Madras | 108A The Director of Industries & Commerce, Bangalore-1 |
| 86 The Dy. Collector of Customs, Custom House, Visakhapatnam | 109 The Principal Publications Officer sending commission for Scientific & Tech. Terminology, UGC, Building, New Delhi |
| 87 The Principal Officer, Mercantile Marine Department, Calcutta | 110 The Officer-in-charge, Information Center, Swai Ram Singh Road, Jaipur |
| 88 The Director, I/C, S.I.S.I. 107, Industrial Estate, Kanpur | 111 The Director General of Civil Aviation, New Delhi |
| 89 The Director, S.I.S.I., Karan Nagar, Srinagar | 112 Controller of Aerodromes, Delhi |
| 90 The Director of Inspection, New Marine Lines, Bombay-1 | 113 Controller of Aerodromes, Calcutta |
| 91 The Dy. Chief Controller of Imports & Exports, T.D. Road Ernakulam | 114 Controller of Aerodromes, Bombay |
| 92 The Asstt. Director, Govt. Stationery & Book Depot, Aurangabad | 115 Controller of Aerodromes, Madras |
| 93 The Asstt. Director I/C, S.I.S.I., Club Road Hubli | 116 The Registrar, Punjab Agrl. University, Ludhiana |
| 94 The Employment Officer, Talcher | 117 The Land & Development Officer, M. of Health Family Planning, W.H. & U.D., Nirman Bhavan New Delhi |
| 95 The Director of Inspection, Dte. of G&S Disposal, 1; Ganesh Chandra Avenue, Calcutta | 118 Acting Secretary, Official Language (Leg.) Commission, Ministry of Law, Bhagwan Dass Road, New Delhi |
| 96 The Collector of Customs, New Custom House, Bombay | 119 The Registrar General, India 2A, Mansingh Road, New Delhi-11 |
| 97 The Controller of Imports & Exports, Bangalore | 120 The Director of Census Operations, Manipur, Imphal |
| 98 The Admn. Officer, Traffic Commissioner, 101. Queen's Road, Bombay | 121 Do Assam, Kharghuli, Gauhati-781004 |
| 99 The Commissioner of Income Tax, Patiala | 122 Do West Bengal, 20, British Indian St 10th floor, Calcutta 1. Prone-23-8533 |
| 100 The Director, Ministry of I & Supply '(Deptt. of Industry', Cuttack | 123 Do Andra Pradesh; Khushro Manzil A.C. Gardens, Hyderabad-4 |
| 101 The Dy. Director of Public Relations, State Information Centre, Patna | 125 Do Bihar, Boring Canal Road; Patna-800001 |
| 102 The Officer-in-charge; State Information Centre, Madras | 126 Do Madhya Pradesh Opp. Vidya Vihar; PO. Civil Lines, Bhopal-2 |
| 103 The Asstt. Director, S.I.S.I.M.I. Road Jaipur | 127 Do Tripura, 14/1 Krishnanagar, Agartala |
| 104 The Collector of Customs, Madras | 128 Do Nagaland, Kohima |
| 105 National Building Org., Nirman Bhavan, New Delhi | 129 Do Mysore, 23 Basapna Cross Road, Shantinagar, Bangalore-1 |
| 106 The Controller of Communication, Bombay Region, Bombay | |
| 107 The Karnatak University, Dharwar | |

LIST OF AGENTS FOR THE SALE OF GOVERNMENT OF INDIA PUBLICATION

130	The Director of Census Operations, Himachal Pradesh, Boswel, Simla-5	RAILWAY BOOK STALL HOLDERS
131	Do Goa, Daman & Diu, Navelkar Building, 2nd floor, Dr. A Borkar Road, Panaji-1403001	1 S/s A. H. Wheeler & Co. 15, Elgin Road, Allahabad
132	Do Punjab, Kothi No. 72, Sector-5B, Chandigarh-160018	2 S/s Higginbothams & Co., Ltd., Mount Road, Madras
133	Do Tamil Nadu, 10; Poes Garden, Madras-6	3 S/s Gohlot Bros, K. E. M. Road, Bikaner
134	Do Gujarat, Kerawala Building, Ellis Bridge, Ahmedabad-6	FOREIGN
135	Do Delhi, 2, Under Hill Road, Delhi-6	1 S/s Education Enterprise Ltd. Kathmandu (Nepal)
136	Do Haryana, Kothi No. 1, Sector 10-A, Chandigarh-160011	2 S/s Aktiebologat, C. E. Fritzes Kungl Hovbo-Khandel, Fredsgation-2, Box 1656, Stockholm-16 (Sweden)
137	Do Jammu & Kashmir, 19, Karan Nagar, Srinagar-190010	3 Reise-un-Ver Kehrsverlage Stutt Gart, Post 730, Gutenleergstrle 21, Stuttgart Nr. 11245 Stuttgart, den (Getmay West)
138	Do Kerala; Bella Vista Kodiar; Avenue Road, Trivandrum-3	4 S/s Book Centre; Lakshmi Mansion, 49, The Mall, Lahore (Pakistan)
139	Do Maharastra, Sprott Road, Bombay-40001	5 S/s Draghi Ranchi International; Booksellers, Via Cavour, T-9-11,35000 Padova, ITALAY
140	Do Meghalaya, Nongrim Hill, Shillong-793003	6 S/s Wepf & Co; Booksellers English Deptt. Eisengasse 15 Basel, Switzerland
141	Do Orissa, Chandni Chouk, Cuttack-763002	7 Otto Harrassowitz, Buchhanndiung and Anti-quarial, 6200 Wisesbaden, Taunustra, Germany
142	Do Rajasthan, Rambag Palace Annexe, Sawai Ram Singh Road, Jaipur ...	8 S/s A. Asher & Co: N. V. Keizersgracht 526 Am-sterlam, (Holland)
143	Do Uttar Pradesh, 6-Park Road, Lucknow-1	9 S/s Swets & Zeitlinger N. V. 471 & 487 Keizer-sgracht Amsterdam (Holland)
144	Do Arunachal Pradesh, Laithumkhrah, Shillong-793003	10 M. F. Von Piers, Rechittract 62, Eindhoven (Holland)
145	Do Chandigarh, Kothi No. 1012, Sector 8-C, Chandigarh-160018	11 H. K. Lewis & Co., Ltd., 136 Gower Street, London W. C. I.
146	Do Dadra and Nagar Haveli, Navelkar Building, 2nd floor, Dr. A Borker Road, Panaji-403001	12 Herbert Willson Ltd., Booksellers & Sub Agents 161, Borough High Street, London S. E. I. (England)
147	Do L. M. & A. Islands, Kavaratti Island, Calicut	13 Buch and Zeltachrifren, M. B. H. I-Ind Export Crosso and; Konmissionbuch Handing Inter-national Verlagsa-ushief Erundenm Hambarg (Germany)
148	Do Pondichery; 10; Poes Garden; Madras-6	

LIST OF AGENTS FOR THE SALE OF GOVERNMENT OF INDIA PUBLICATIONS

- | | |
|---|--|
| 14 S/s Store Nordiske Videnskaboghandel Femer-
gade 27 Dk 1362 Copenhagen K. | 20 Reise-U-Verkerrserlag, 7 Stuttgart Vaihingen,
Postfoih-80-c830, Hosigwiesenstr-25 (Germany) |
| 15 The Ex-Libris, Buchhandeisgellschaff, Harinnon
Oswold & Co. K. G: Frankfurt Main
(Germany) | 21 Arthur Probsthain Oriental Bookseller & Publi-
sher, 41, Great Russel Street, London W. C. I |
| 16 Driudwid Hantaeschi Univerasstatsi Buchhand-
lung, 34 Cottingen (Germany) | 22 Independent Publishing Co., 38, Kennington Lane,
London S. E. II |
| 17 Otto Koelitz Antiquaiat, 624 Koenigsting/Taunus
Rerrnwaldstr-6 (W. Germany) | 23 Inter Continental Marketing Corporation, Tokyo,
Japan |
| 18 Asia Library Service, 841, 69th Avenyes,
California (U. S. A.) | 24 Fritzer Kungl Hovbokhondal AB, Stockholm
16/Sweden. |
| 19 Publishing and Distributing Co Ltd., Mitre
House 177, Regent Street, London W. I. | |

