



सत्यमेव जयते

CENSUS OF INDIA 2011

UTTAR PRADESH

SERIES -10

PART XII - A

**DISTRICT CENSUS HANDBOOK**  
**JHANSI**

VILLAGE AND TOWN DIRECTORY



2011

DIRECTORATE OF CENSUS OPERATIONS  
UTTAR PRADESH







**CENSUS OF INDIA 2011**  
**UTTAR PRADESH**

**Series 10**

**Part XII-A**

**District Census Handbook**

**Jhansi**

**Village and Town Directory**



**Directorate of Census  
Operations, Uttar Pradesh,  
Lucknow**



## MOTIF



### FORT OF JHANSI

Historical fort of Jhansi is situated in the middle of the city. It is primarily known as the Gateway of Bundelkhand and a stronghold of the Chandela kings. It rose to prominence in the 17<sup>th</sup> century, when Raja Bir Singh Deo – one of the close associate of Mugal emperor Jahangir built this fort on the top of a hill during 1605-27 as an army stronghold. It was under the domain of Bundels up to orcha kings i.e. 1736-1753. The karak bijli tank lies within the fort. The palace of Rani Laxami Bai has now been converted into a museum and therein the collection of sculptures, weapons, statues, dresses and photographs that represent the Chandela dynasty and picture gallery of Gupta period. Terracottas, bronzes, manuscripts, paintings and coins are placed there which provides an insight into the history of Bundelkhand. However, the greatest claim of fame on account of the fort is Queen Rani Laxami Bai, who led forces against the British in 1857, sacrificing her life to the cause of Indian Independence.

## CONTENTS

	Pages
Foreword .....	vi
Preface .....	viii
Acknowledgements .....	ix
District Highlights - 2011 Census .....	xii
Figures at a Glance.....	xiii
<b>Analytical Note</b>	
(i) History and scope of the District Census Handbook .....	2
(ii) Brief history of the district .....	3
(iii) Administrative Setup Jurisdictional Changes (2001-2011).....	4
(iv) Physical features .....	6
(v) Census concepts .....	10
(vi) Non Census concepts .....	17
(vii) 2011 Census findings .....	26
(viii) Brief analysis of Primary Census Abstract data .....	28
(vi) Brief analysis of the Village Directory and Town Directory data .....	52
(vii) Major social and cultural events, natural and administrative developments and significant activities during the decade. ....	61
(viii) Brief description of places of religious, historical or archaeological importance in villages and places of tourist interest in the towns of the district. ....	61
(ix) Major characteristics of the district, contribution of the district in the form of any historical figure associated with the district. ....	63
(x) Scope of village and Town Directory – column heading wise explanation and coverage of data. ....	63
<b>Village and Town Directory (Section I and II)</b>	
<b>Section I - Village Directory</b>	
(a) Note explaining the abbreviations used in the Village Directory.....	68
(b) Statement-List of villages merged in towns and outgrowths at 2011 Census.....	70
(c) C.D. Block wise presentation of Village Directory Data.....	
(i) Map Moth CD Block (Facing Page).....	71
(ii) Alphabetical list of villages MothCD Block .....	73
(iii) Village Directory MothCD Block .....	77
(i) Map Chirgaon CD Block (Facing Page).....	105
(ii) Alphabetical list of villages Chirgaon CD Block.....	107
(iii) Village Directory Chirgaon CD Block.....	110
(i) Map Bamaur CD Block..... (Facing Page).....	134
(ii) Alphabetical list of villages Bamaur CD Block .....	136
(iii) Village Directory Bamaur CD Block .....	139
(i) Map Gursarai CD Block .....	(Facing Page)..... 160
(ii) Alphabetical list of villages Gursarai CD Block .....	162

(iii) Village Directory Gursarai CD Block .....	165
(i) Map Bangra CD Block ..... (Facing Page).....	186
(ii) Alphabetical list of villages Bangra CD Block .....	188
(iii) Village Directory Bangra CD Block .....	191
(i) Map Mauranipur CD Block.....(Facing Page).....	212
(ii) Alphabetical list of villages Mauranipur CD Block.....	214
(iii) Village Directory Mauranipur CD Block .....	217
(i) Map Badagaon CD Block.....(Facing Page).....	238
(ii) Alphabetical list of villages Badagaon CD Block.....	240
(iii) Village Directory Badagaon CD Block .....	242
(i) Map Babina CD Block..... (Facing Page).....	256
(ii) Alphabetical list of villages Babina CD Block.....	258
(iii) Village Directory Babina CD Block .....	260

**(c) Appendices to village Directory**

Appendix-I	Summary showing total number of villages having Educational, Medical and other amenities in villages – C.D. Block level. ....	274
Appendix-I A	Villages by number of Primary Schools. ....	278
Appendix-I B	Villages by Primary, Middle and Secondary Schools. ....	278
Appendix-I C	Villages with different sources of drinking water facilities available. ....	279
Appendix-II	Villages with 5,000 and above population which do not have one or more amenities available. ....	280
Appendix-III	Land utilization data in respect of Census towns. ....	281
Appendix-IV	C.D. Block wise list of inhabited villages where no amenity other than drinking water facility is available. ....	281
Appendix-V	Summary showing number of Villages not having Scheduled Caste population. ....	282
Appendix-VI	Summary showing number of Villages not having Scheduled Tribe population. ....	283
Appendix-VII A	List of villages according to the proportion of the Scheduled Castes to the total population by ranges. ....	284
Appendix-VII B	List of villages according to the proportion of the Scheduled Tribes to the total population by ranges. ....	307

**Section II - Town Directory**

Note explaining the abbreviations used in Town Directory 2011 Census .....	330	
(Town Directory Statements (I to VII))		
Statement-I	Status and Growth History .....	334
Statement-II	Physical aspects and location of towns, 2009 .....	338
Statement-III	Civic and other amenities, 2009 .....	340
Statement-IV	Medical Facilities, 2009 .....	342
Statement-V	Educational, Recreational and cultural facilities, 2009 .....	344
Statement-VI	Industry and banking, 2009 .....	348
Statement-VII	Civic and other amenities in slums, 2009 .....	350



## FOREWORD

The District Census Handbook (DCHB) is an important publication of the Census Organization since 1951. It contains both Census and non Census data of urban and rural areas for each District. The Census data provide information on demographic and socio-economic characteristics of population at the lowest administrative unit i.e. of each Village and Town and ward of the District. The Primary Census Abstract (PCA) part of this publication contains Census data including data on household amenities collected during 1<sup>st</sup>.phase of the Census i.e. House Listing and Housing Census. The non Census data presented in the DCHB is in the form of Village Directory and Town Directory contain information on various infrastructure facilities available in the village and town viz; education, medical, drinking water, communication and transport, post and telegraph, electricity, banking, and other miscellaneous facilities. Later on, the Telegraph Services were closed by the Government of India on 15<sup>th</sup>. July, 2013. The data of DCHB are of considerable importance in the context of planning and development at the grass-root level.

2. In the 1961 Census, DCHB provided a descriptive account of the District, administrative statistics, Census tables and Village and Town Directory including Primary Census Abstract. This pattern was changed in 1971 Census and the DCHB was published in three parts: Part-A related to Village and Town Directory, Part-B to Village and Town PCA and Part-C comprised analytical report, administrative statistics, District Census tables and certain analytical tables based on PCA and amenity data in respect of Villages. The 1981 Census DCHB was published in two parts: Part-A contained Village and Town Directory and Part-B the PCA of Village and Town including the SCs and STs PCA up to Tahsil/Town levels. New features along with restructuring of the formats of Village and Town Directory were added. In Village Directory, all amenities except electricity were brought together and if any amenity was not available in the referent Village, the distance in broad ranges from the nearest place having such an amenity, was given.

3. The pattern of 1981 Census was followed by and large for the DCHB of 1991 Census except the format of PCA. It was restructured. Nine-fold industrial classification of main workers was given against the four-fold industrial classification presented in the 1981 Census. In addition, sex wise population in 0-6 age group was included in the PCA for the first time with a view to enable the data users to compile more realistic literacy rate as all children below 7 years of age had been treated as illiterate at the time of 1991 Census. One of the important innovations in the 1991 Census was the Community Development Block (CD Block) level presentation of Village Directory and PCA data instead of the traditional Tahsil/Taluk/PS level presentation.

4. As regards DCHB of 2001 Census, the scope of Village Directory was improved by including some other amenities like banking, recreational and cultural facilities, newspapers & magazines and 'most important commodity' manufactured in a Village in addition to prescribed facilities of earlier Censuses. In Town Directory, the statement on Slums was modified and its coverage was enlarged by including details on all slums instead of 'notified slums'.

5. The scope and coverage of Village Directory of 2011 DCHB has been widened by including a number of new amenities in addition to those of 2001. These newly added amenities are: Pre-Primary School, Engineering College, Medical College, Management Institute, Polytechnic, Non-formal Training Centre, Special School for Disabled, Community Health Centre, Veterinary Hospital, Mobile Health Clinic, Medical Practitioner with MBBS Degree, Medical Practitioner with no degree, Traditional Practitioner and faith Healer, Medicine Shop, Community Toilet, Rural Sanitary Mart or Sanitary Hardware Outlet in the Village, Community Bio- gas, Sub Post Office, Village Pin Code, Public Call Office, Mobile Phone Coverage, Internet Cafes/ Common Service Centre, Private Courier Facility, Auto/Modified Autos, Taxis and Vans, Tractors, Cycle-pulled Rickshaws, Carts driven by Animals, Village connected to National Highway, State Highway, Major District Road, and Other District Road, Availability of Water Bounded Macadam Roads in Village, ATM, Self-Help Group, Public Distribution System(PDS) Shop, Mandis/Regular Market, Weekly Haat, Agricultural Marketing Society, Nutritional Centers (ICDS), Anganwadi Centre, ASHA (Accredited Social Health Activist), Sports Field, Public Library, Public Reading Room, Assembly Polling station, Birth & Death Registration Office. In the Town Directory, seven Statements containing the details and the data of each Town have been presented viz.: (i)-Status and Growth History of Towns,(ii)- Physical Aspects and Location of Towns, (iii)-Civic and other Amenities, (iv)-Medical Facilities, (v)-Educational, Recreational & Cultural Facilities, (vi)- Industry & Banking, and (vii)- Civic & other amenities in Slums respectively. CD Block wise data of Village Directory and Village PCA have been presented in DCHB of 2011 Census as presented in earlier Census.

6. The data of DCHB 2011 Census have been presented in two parts, Part-A contains Village and Town Directory and Part-B contains Village and Town wise Primary Census Abstract. Both the Parts have been published in separate volumes in 2011 Census.

7. The Village and Town level amenities data have been collected, compiled and computerized under the supervision of Smt. Neena Sharma,(IAS), Director of Census Operations Uttar Praesh. The task of Planning, Designing and Co-ordination of this publication was carried out by Dr. Pratibha Kumari, Assistant Registrar General (SS) under the guidance & supervision of Dr. R.C.Sethi, Ex-Addl. RGI and Shri Deepak Rastogi present Addl.RGI. Shri A.P. Singh, Deputy Registrar General, (Map) provided the technical guidance in the preparation of maps. Shri A.K. Arora, Joint Director of Data Processing Division under the overall supervision of Shri M.S.Thapa, Addl. Director (EDP) provided full cooperation in preparation of record structure for digitization and validity checking of Village and Town Directory data and the programme for the generation of Village Directory and Town Directory including various analytical inset tables as well as Primary Census Abstract (PCA). The work of preparation of DCHB, 2011 Census has been monitored in the Social Studies Division. I am thankful to all of them and others who have contributed to bring out this publication in time.

(C.Chandramouli)  
Registrar General &  
Census Commissioner, India

New Delhi.

Dated:- 16-06-2014

## Preface

The District Census Handbook (DCHB) published by Census Organisation since 1951 Census, is one of the important publications in the context of planning and development at gross-root level. The publication, which is brought out for each district, contains several demographic and socio-economic characteristics (village-wise and town-wise) of the district along with the status of availability of assets, amenities, infrastructural facilities, etc of Households. It is expected that this publication will help the planners in formulation of micro level development plans.

The District Census Handbooks (DCHBs) are brought out in two parts giving village and town wise data for each district. The Part-A contains non-census data for each Village and Town and is called Village and Town Directories. The Part-B provides census data for rural areas up to the village level and for urban areas up to the ward level for each town or city in the shape of Primary Census Abstracts.

The present series of 2011 census DCHBs known as “**DCHB-Part-A**.” The village and town level amenity data have been collected in pre printed scheduled which was filled up by the district administration and compiled and computerized in prescribed record structure. The DCHB is to provide a descriptive account of the district along with motif and history, highlighting significant characteristic of the district, administrative setup, certain analytical report based on PCA and amenity data and village and town directory including the SCs and STs PCA up to tahsil/town levels as annexure. The data of C.D. Block (Vikas Khand) are at rural/urban and village levels are being presented in this volume. In Village Directory, all amenities were brought together and if any amenity was not available in the referent village, the distance in broad ranges from the nearest place having such an amenity, was given. This includes educational facilities, medical facilities, drinking water, post & telegraph, communication, bank, credit societies and recreational facilities being availed by the respective villagers. In Town Directory, the information of all statutory towns irrespective of their class, and basic amenities available in the towns are analyzed in depth with the help of a number of cross-classified inset tables and statements which reveals the significant characteristic of the Towns.

I am grateful to the Chief Secretary, Government of Uttar Pradesh and Principal Secretary and his team of General Administration Department Government of Uttar Pradesh in facilitating the required administrative support by getting directions issued to the district authorities required for effective conduct of this colossal task in the biggest state of the country in terms of population. I am thankful to the Commissioner (Rural Development), all the District Magistrates, Additional District Magistrates (Finance and Revenue), Tahsildars and Executive Officers of Government of Uttar Pradesh along with their subordinate staff need to be especially thanked and commended for their full cooperation and strict execution of issued instructions by ensuring time-lines and regular compliance.

I am also thankful to Dr. C. Chandramouli, Ex -Registrar General and Census Commissioner, and Shri Deepak Rastogi, Ex -Additional Registrar General of India for his valuable guidance & co-operations.

I extend my sincere gratitude to Shri Sailesh, Additional Secretary and Registrar General and Census Commissioner of India for his valuable guidance, constant support and co-operations to facilitating this. I acknowledge the guidance & co-operations of Shri Kameshwar Ojha, Additional Registrar General of India.

I am also thankful to Dr. Pratibha Kumari, Deputy Registrar General, Social Studies and her team for guidance and co-ordination. I acknowledge the support & co-operations of Shri A.K.Samal, Joint Director & his team and Shri A.K. Arora, Joint Director (EDP) and his team for processing of data without their untiring efforts and supports we could not have completed the district census handbook within time.

The Director of Census Operations, Uttar Pradesh, Smt. Neena Sharma, IAS, under her guidance, the entire operations were carried out deserves all credit for its success, but she was repatriated to the State Government for taking up some other important assignments before this volume could be made available. The preparation of District Census Hand Book Part A is done under the supervision of Shri Mohammad Ahmad, Deputy Director, and Dr. S.S. Sharma, Assistant Director of Census Operations. I heartily acknowledge and appreciate their hard work to make this successful.

I also acknowledge all officers/officials of Census, Data Center (DDE), DCH and Map Sections, who are directly and indirectly associated with this project. I thank all of them for their unstinted support and co-operation. I also acknowledge and appreciate hard work of those officers, whose name are given in the acknowledgment for writing of analytical note and preparing their Master Copy/CRC of District Census Handbook, Part-A-2011

Lucknow  
28March, 2016

**Pradeep Kumar**  
Joint Director/Controlling Officer  
Directorate of Census Operation,  
Uttar Pradesh

## Acknowledgment

<b>Officer/Official Associated for Preparation of DCHB 2011 Part-A Work in Directorate of Census Operations, Uttar Pradesh</b>		
Name of Officer/Official (Shri/Smt./Km.)	Designation	
<b>Guidance</b>	Pradeep Kumar	Joint Director
<b>Co-ordinations</b>	A M Ansari	Joint Director (EDP)
<b>Monitoring &amp; Technical Supervision and Finalization of Publication</b>	Mohd. Ahmad	Deputy Director
	Dr.S.S.Sharma	Assistant Director
<b>DCH Section</b>		
<b>Finalization of Town Directory /Village Directory Data and Checking of Tables, Statements and Annexure</b>	Mohd. Ahmad	Deputy Director
	Dashrath Singh	Deputy Director
	Pratap Singh	Deputy Director
	Dr.S.S.Sharma	Assistant Director
	Arun Kumar	Assistant Director
	S.K.Mishra	Assistant Director
<b>Formatting and Editing of CRC</b>	K.K.Pandey	Statistical Investigator Grade I
	J.K.Srivastava	Statistical Investigator Grade I
	Seema Yadav	Statistical Investigator Grade I
	Vineet Kumar Mishra	Complier
	Kamran Zaki	Assistant Complier

## Acknowledgment

### Name of Officers Associated for writing of Analytical Note and Preparing of Master Copy/CRC of District Census Handbook, Part-A-2011

Distt _Code	Name of Allotted District for Preparation of Analytical Note and Master copy	Name of Officer and Designation Shri/ Smt	Distt _Code	Name of Allotted District for Preparation of Analytical Note and Master copy	Name of Officer and Designation Shri/ Smt
01	SAHARANPUR,	Mohd. Ahmad , DDCO	21	SHAHJAHANPUR	Ram Murti, ADCO
02	MUZAFFARNAGAR	Mohd. Ahmad , DDCO	22	KHERI	Ram Murti, ADCO
03	BIJNOR	Mohd. Ahmad , DDCO	23	SITAPUR	Ram Murti, ADCO
04	MORADABAD	Mohd. Ahmad , DDCO	24	HARDOI	Ram Murti, ADCO
05	RAMPUR	Mohd. Ahmad , DDCO	25	UNNAO	Santosh k. Misra, ADCO
06	JYOTIBA PHULE NAGAR	Mohd. Ahmad , DDCO	26	LUCKNOW	Santosh k. Misra, ADCO
07	MEERUT	Dr. S.S. Sharma, ADCO	27	RAE BARELI	Dashrath Singh, DDCO
08	BAGHPAT	Dr. S.S. Sharma, ADCO	28	FARRUKHABAD	Santosh k. Misra, ADCO
09	GHAZIABAD	Dr. S.S. Sharma, ADCO	29	KANNAUJ	Santosh k. Misra, ADCO
10	GAUTAM BUDDHA NAGAR	Dr. S.S. Sharma, ADCO	30	ETAWAH	Santosh k. Misra, ADCO
11	BULANDSHAHR	Dr. S.S. Sharma, ADCO	31	AURAIYA	Santosh k. Misra, ADCO
12	ALIGARH	Dr. S.S. Sharma, ADCO	32	KANPUR DEHAT	Manju Gupta, ADCO
13	MAHAMAYA NAGAR	A.K. Rai , ADCO	33	KANPUR NAGAR	Manju Gupta, ADCO
14	MATHURA	A.K. Rai , ADCO	34	JALAUN	Dashrath Singh, DDCO
15	AGRA	A.K. Rai , ADCO	35	JHANSI	Dashrath Singh, DDCO
16	FIROZABAD	A.K. Rai , ADCO	36	LALITPUR	Manju Gupta, ADCO
17	MAINPURI	A.K. Rai , ADCO	37	HAMIRPUR	Manju Gupta, ADCO
18	BUDAUN	A.K. Rai , ADCO	38	Mahoba	Dashrath Singh, DDCO
19	BAREILLY	Ram Murti, ADCO	39	BANDA	Manju Gupta, ADCO
20	PILIBHIT	Ram Murti, ADCO	40	CHITRAKOOT	Dashrath Singh, DDCO

## Acknowledgment

### Name of Officers Associated for writing of Analytical Note and Preparing of Master Copy/CRC of District Census Handbook, Part-A-2011

Distt _Code	Name of Allotted District for Preparation of Analytical Note and Master copy	Name of Officer and Designation Shri/ Smt	Distt _Code	Name of Allotted District for Preparation of Analytical Note and Master copy	Name of Officer and Designation Shri/ Smt
41	FATEHPUR	Manju Gupta, ADCO	57	GORAKHPUR	Arun Kumar, ADCO
42	PRATAPGARH	A.K.S.Somvanshi, AD(EDP)	58	KUSHINAGAR	Arun Kumar, ADCO
43	KAUSHAMBI	A.K.S.Somvanshi, AD(EDP)	59	DEORIA	Arun Kumar, ADCO
44	ALLAHABAD	A.K.S.Somvanshi, AD(EDP)	60	AZAMGARH	Arun Kumar, ADCO
45	BARA BANKI	A.K.S.Somvanshi, AD(EDP)	61	MAU	Atul Verma, ADCO
46	FAIZABAD	A.K.S.Somvanshi, AD(EDP)	62	BALLIA	Atul Verma, ADCO
47	AMBEDAKER NAGAR	Dashrath Singh, DDCO	63	JAUNPUR	Atul Verma, ADCO
48	SULTANPUR	A.K.S.Somvanshi, AD(EDP)	64	GHAZIPUR	Atul Verma, ADCO
49	BAHRAICH	Suresh Chandra, DDCO	65	CHANDAULI	Atul Verma, ADCO
50	SHRAWASTI	Suresh Chandra, DDCO	66	VARANASI	Atul Verma, ADCO
51	BALRAMPUR	Suresh Chandra, DDCO	67	SANT RAVIDAS NAGAR BHADOHI	A.A. Khan, S.I Gr. I
52	GONDA	Suresh Chandra, DDCO	68	MIRZAPUR	A.A. Khan, S.I Gr. I
53	SIDDHARTHANAGAR	Suresh Chandra, DDCO	69	SONBHADRA	A.A. Khan, S.I Gr. I
54	BASTI	Suresh Chandra, DDCO	70	ETAH	A.A. Khan, S.I Gr. I
55	SANT KABIR NAGAR	Arun Kumar, ADCO	71	KANSHIRAM NAGAR	A.A. Khan, S.I Gr. I
56	MAHARAJGANJ	Arun Kumar, ADCO			

## District Highlights - 2011 Census

1. District Jhansi ranks 47<sup>th</sup> in terms of population in the state.
2. The percentage share of urban population in the district is 41.7 percent as against 22.3 percent of the population in urban areas of the state.
3. Jhansi district has population density of 398 persons per sq. km. which is less than the state average 829 persons per sq. km.
4. Jhansi district ranks 40<sup>th</sup> in terms of sex ratio (890) which is lower than the state average (912) female per thousand males.
5. Jhansi district ranks 10<sup>th</sup> in literacy with 75.0 percent which is higher than the state average of 67.7 percent.
6. There are only 71 uninhabited villages out of total 816 villages in the district.
7. Decadal growth rate of the district 14.5 is lower to the state average of 20.2 percent.
8. Moth tahsil has the highest number of inhabited villages 188 while Tahrauli tahsil has the lowest number of 134 inhabited villages
9. The district has 19 towns, out of them 16 are statutory and 3 census towns. Neither any statutory town has been added, merged nor declassified after 2001 census. Civic status of Jhansi NPP has been upgraded to Municipal Corporation (M.Corp) after 2001 census.
10. There are 367,779 households in the district accounting for 1.1 percent of the total households in the state. The average size of households in the district is 5.4 persons.

PRIMARY CENSUS ABSTRACT						
FIGURES AT A GLANCE						
DISTRICT		Jhansi				
		DISTRICT				
		2001	2011	Variation		
No. of Sub-Districts		5	5	0		
No. of Towns		18	19	1		
No. of Statutory Towns		16	16	0		
No. of Census Towns		2	3	1		
No. of Villages		949	816	-133		
No. of Households						
Normal		2,88,504	3,65,407	76,903		
Institutional		997	1,797	800		
Houseless		362	575	213		
Total population		Absolute			Percentage	
		Total	Rural	Urban	Total	Rural
Persons		19,98,603	11,65,119	8,33,484	100.0	58.3
Males		10,57,436	6,15,629	4,41,807	100.0	58.2
Females		9,41,167	5,49,490	3,91,677	100.0	58.4
Decadal change 2001-2011		Absolute			Percentage	
		Total	Rural	Urban	Total	Rural
Persons		2,53,672	1,31,948	1,21,724	14.5	12.8
Males		1,24,618	63,250	61,368	13.4	11.5
Females		1,29,054	68,698	60,356	15.9	14.3
Area in Sq. Km.		5,024.00	4,744.05	279.95		
Density of Population		398	246	2,977		
Sex Ratio		890	893	887		
Child Population in the age group 0-6 years		Absolute			Percentage to total population	
		Total	Rural	Urban	Total	Rural
Persons		2,60,373	1,63,631	96,742	13.0	14.0
Males		1,39,559	87,663	51,896	13.2	14.2
Females		1,20,814	75,968	44,846	12.8	13.8
Child Sex Ratio		866	867	864		
Literates		Absolute			Literacy rate	
		Total	Rural	Urban	Total	Rural
Persons		13,04,513	7,02,993	6,01,520	75.0	70.2
Males		7,83,705	4,39,201	3,44,504	85.4	83.2
Females		5,20,808	2,63,792	2,57,016	63.5	55.7
Literates Scheduled Caste		Absolute			Literacy rate	
		Total	Rural	Urban	Total	Rural
Persons		3,30,039	2,05,383	1,24,656	68.6	65.0
Males		2,07,150	1,32,680	74,470	81.5	79.4
Females		1,22,889	72,703	50,186	54.2	48.8
Literates Scheduled Tribe		Absolute			Literacy rate	
		Total	Rural	Urban	Total	Rural
Persons		1,747	673	1,074	53.4	42.2
Males		1,087	433	654	61.4	51.1
Females		660	240	420	43.9	32.1
Scheduled Caste population		Absolute			Percentage to total population	
		Total	Rural	Urban	Total	Rural
Persons		5,62,505	3,74,245	1,88,260	28.1	32.1
Males		2,97,386	1,97,846	99,540	28.1	32.1
Females		2,65,119	1,76,399	88,720	28.2	32.1
Scheduled Tribe population		Absolute			Percentage to total population	
		Total	Rural	Urban	Total	Rural
Persons		3,873	1,969	1,904	0.2	0.2
Males		2,074	1,046	1,028	0.2	0.2
Females		1,799	923	876	0.2	0.2



<b>Workers and Non Workers</b>							
Total Workers		Absolute			Work Participation Rate		
		Total	Rural	Urban	Total	Rural	Urban
	Persons	8,14,914	5,28,443	2,86,471	40.8	45.4	34.4
	Males	5,65,357	3,36,478	2,28,879	53.5	54.7	51.8
	Females	2,49,557	1,91,965	57,592	26.5	34.9	14.7
Main Workers		Absolute			Percentage to total workers		
		Total	Rural	Urban	Total	Rural	Urban
	Persons	5,60,041	3,45,377	2,14,664	68.7	65.4	74.9
	Males	4,43,645	2,60,649	1,82,996	78.5	77.5	80.0
	Females	1,16,396	84,728	31,668	46.6	44.1	55.0
Marginal Workers		Absolute			Percentage to total workers		
		Total	Rural	Urban	Total	Rural	Urban
	Persons	2,54,873	1,83,066	71,807	31.3	34.6	25.1
	Males	1,21,712	75,829	45,883	21.5	22.5	20.0
	Females	1,33,161	1,07,237	25,924	53.4	55.9	45.0
Marginal Workers (3-6 months)		Absolute			Percentage to total marginal workers		
		Total	Rural	Urban	Total	Rural	Urban
	Persons	2,16,423	1,54,879	61,544	84.9	84.6	85.7
	Males	1,04,703	65,371	39,332	86.0	86.2	85.7
	Females	1,11,720	89,508	22,212	83.9	83.5	85.7
Marginal Workers (Less than 3 months)		Absolute			Percentage to total marginal workers		
		Total	Rural	Urban	Total	Rural	Urban
	Persons	38,450	28,187	10,263	15.1	15.4	14.3
	Males	17,009	10,458	6,551	14.0	13.8	14.3
	Females	21,441	17,729	3,712	16.1	16.5	14.3
Non Workers		Absolute			Percentage to total population		
		Total	Rural	Urban	Total	Rural	Urban
	Persons	11,83,689	6,36,676	5,47,013	59.2	54.6	65.6
	Males	4,92,079	2,79,151	2,12,928	46.5	45.3	48.2
	Females	6,91,610	3,57,525	3,34,085	73.5	65.1	85.3
<b>Category of workers (Main+Marginal)</b>							
Total Cultivators		Absolute			Percentage to total workers		
		Total	Rural	Urban	Total	Rural	Urban
	Persons	2,28,881	2,12,785	16,096	28.1	40.3	5.6
	Males	1,71,017	1,57,934	13,083	30.2	46.9	5.7
	Females	57,864	54,851	3,013	23.2	28.6	5.2
Total Agricultural Labourers		Absolute			Percentage to total workers		
		Total	Rural	Urban	Total	Rural	Urban
	Persons	2,48,072	2,16,804	31,268	30.4	41.0	10.9
	Males	1,38,356	1,16,037	22,319	24.5	34.5	9.8
	Females	1,09,716	1,00,767	8,949	44.0	52.5	15.5
Total Household Industry Workers		Absolute			Percentage to total workers		
		Total	Rural	Urban	Total	Rural	Urban
	Persons	48,648	25,934	22,714	6.0	4.9	7.9
	Males	26,393	11,416	14,977	4.7	3.4	6.5
	Females	22,255	14,518	7,737	8.9	7.6	13.4
Total Other Workers		Absolute			Percentage to total workers		
		Total	Rural	Urban	Total	Rural	Urban
	Persons	2,89,313	72,920	2,16,393	35.5	13.8	75.5
	Males	2,29,591	51,091	1,78,500	40.6	15.2	78.0
	Females	59,722	21,829	37,893	23.9	11.4	65.8

**PRIMARY CENSUS ABSTRACT  
FIGURES AT A GLANCE  
Uttar Pradesh**

**State**

		2001	2011	Increase			
<b>No. of Districts</b>		70	71	1			
<b>No. of Sub-Districts</b>		300	312	12			
<b>No. of Towns</b>		704	915	211			
<b>No. of Statutory Towns</b>		638	648	10			
<b>No. of Census Towns</b>		66	267	201			
<b>No. of Villages</b>		1,07,452	1,06,774	(-)678			
<b>No. of Households</b>	Normal	2,56,44,759	3,32,32,433	75,87,674			
	Institution	69,848	143150	73,302			
	Houseless	43,033	72,452	29,419			
<b>Total population</b>		<b>Absolute</b>			<b>Percentage</b>		
		Total	Rural	Urban	Total	Rural	Urban
	<b>Persons</b>	19,98,12,341	15,53,17,278	4,44,95,063	100.0	77.7	22.3
	<b>Males</b>	10,44,80,510	8,09,92,995	2,34,87,515	100.0	77.5	22.5
	<b>Females</b>	9,53,31,831	7,43,24,283	2,10,07,548	100.0	78.0	22.0
<b>Decadal change 2001-2011</b>		<b>Absolute</b>			<b>Percentage</b>		
		Total	Rural	Urban	Total	Rural	Urban
	<b>Persons</b>	3,36,14,420	2,36,58,939	99,55,481	20.2	18.0	28.8
	<b>Males</b>	1,69,15,141	1,18,35,525	50,79,616	19.3	17.1	27.6
	<b>Females</b>	1,66,99,279	1,18,23,414	48,75,865	21.2	18.9	30.2
Area in Sq. Km.		2,40,928.00	2,33,365.71	7,562.29			
Density of Population		829	666	5,884			
<b>Sex Ratio</b>		912	918	894			
<b>Child Population in the age group 0-6 years</b>		<b>Absolute</b>			<b>Percentage to total population</b>		
		Total	Rural	Urban	Total	Rural	Urban
	<b>Persons</b>	3,07,91,331	2,50,40,583	57,50,748	15.4	16.1	12.9
	<b>Males</b>	1,61,85,581	1,31,35,595	30,49,986	15.5	16.2	13.0
	<b>Females</b>	1,46,05,750	1,19,04,988	27,00,762	15.3	16.0	12.9
<b>Child Sex Ratio</b>		902	906	885			
<b>Literates</b>		<b>Absolute</b>			<b>Literacy rate</b>		
		Total	Rural	Urban	Total	Rural	Urban
	<b>Persons</b>	11,43,97,555	8,52,84,680	2,91,12,875	67.7	65.5	75.1
	<b>Males</b>	6,82,34,964	5,17,93,688	1,64,41,276	77.3	76.3	80.4
	<b>Females</b>	4,61,62,591	3,34,90,992	1,26,71,599	57.2	53.7	69.2
<b>Literates Scheduled Caste</b>		<b>Absolute</b>			<b>Literacy rate</b>		
		Total	Rural	Urban	Total	Rural	Urban
	<b>Persons</b>	2,09,48,471	1,76,53,671	32,94,800	60.9	59.8	67.5
	<b>Males</b>	1,29,58,341	1,09,94,315	19,64,026	71.8	71.1	75.6
	<b>Females</b>	79,90,130	66,59,356	13,30,774	48.9	47.3	58.2
<b>Literates Scheduled Tribe</b>		<b>Absolute</b>			<b>Literacy rate</b>		
		Total	Rural	Urban	Total	Rural	Urban
	<b>Persons</b>	5,16,553	4,57,048	59,505	55.7	54.5	67.0
	<b>Males</b>	3,18,528	2,83,110	35,418	67.1	66.2	74.8
	<b>Females</b>	1,98,025	1,73,938	24,087	43.7	42.3	58.0
<b>Scheduled Caste population</b>		<b>Absolute</b>			<b>Percentage to total population</b>		
		Total	Rural	Urban	Total	Rural	Urban
	<b>Persons</b>	4,13,57,608	3,56,85,227	56,72,381	20.7	23.0	12.7
	<b>Males</b>	2,16,76,975	1,86,63,920	30,13,055	20.7	23.0	12.8
	<b>Females</b>	1,96,80,633	1,70,21,307	26,59,326	20.6	22.9	12.7
<b>Scheduled Tribe population</b>		<b>Absolute</b>			<b>Percentage to total population</b>		
		Total	Rural	Urban	Total	Rural	Urban
	<b>Persons</b>	11,34,273	10,31,076	1,03,197	0.6	0.7	0.2
	<b>Males</b>	5,81,083	5,26,315	54,768	0.6	0.6	0.2
	<b>Females</b>	5,53,190	5,04,761	48,429	0.6	0.7	0.2

<b>Workers and Non Workers</b>								
<b>Total Workers</b>		<b>Absolute</b>			<b>Work Participation Rate</b>			
		Total	Rural	Urban	Total	Rural	Urban	
	<b>Persons</b>	6,58,14,715	5,19,50,980	1,38,63,735	32.9	33.4	31.2	
	<b>Males</b>	4,98,46,762	3,83,52,879	1,14,93,883	47.7	47.4	48.9	
	<b>Females</b>	1,59,67,953	1,35,98,101	23,69,852	16.7	18.3	11.3	
<b>Main Workers</b>		<b>Absolute</b>			<b>Percentage to total workers</b>			
		Total	Rural	Urban	Total	Rural	Urban	
	<b>Persons</b>	4,46,35,492	3,35,38,817	1,10,96,675	67.8	64.6	80.0	
	<b>Males</b>	3,74,20,299	2,78,12,347	96,07,952	75.1	72.5	83.6	
	<b>Females</b>	72,15,193	57,26,470	14,88,723	45.2	42.1	62.8	
<b>Marginal Workers</b>		<b>Absolute</b>			<b>Percentage to total workers</b>			
		Total	Rural	Urban	Total	Rural	Urban	
	<b>Persons</b>	2,11,79,223	1,84,12,163	27,67,060	32.2	35.4	20.0	
	<b>Males</b>	1,24,26,463	1,05,40,532	18,85,931	24.9	27.5	16.4	
	<b>Females</b>	87,52,760	78,71,631	8,81,129	54.8	57.9	37.2	
<b>Marginal Workers (3-6 months)</b>		<b>Absolute</b>			<b>Percentage to total marginal</b>			
		Total	Rural	Urban	Total	Rural	Urban	
	<b>Persons</b>	1,68,85,149	1,44,91,868	23,93,281	79.7	78.7	86.5	
	<b>Males</b>	1,01,56,804	85,31,773	16,25,031	81.7	80.9	86.2	
	<b>Females</b>	67,28,345	59,60,095	7,68,250	76.9	75.7	87.2	
<b>Marginal Workers (Less than 3 months)</b>		<b>Absolute</b>			<b>Percentage to total marginal</b>			
		Total	Rural	Urban	Total	Rural	Urban	
	<b>Persons</b>	42,94,074	39,20,295	3,73,779	20.3	21.3	13.5	
	<b>Males</b>	22,69,659	20,08,759	2,60,900	18.3	19.1	13.8	
	<b>Females</b>	20,24,415	19,11,536	1,12,879	23.1	24.3	12.8	
<b>Non Workers</b>		<b>Absolute</b>			<b>Percentage to total population</b>			
		Total	Rural	Urban	Total	Rural	Urban	
		<b>Persons</b>	133997626	103366298	30631328	67.1	66.6	68.8
		<b>Males</b>	54633748	42640116	11993632	52.3	52.6	51.1
<b>Females</b>	79363878	60726182	18637696	83.3	81.7	88.7		
<b>Category of workers (Main+Marginal)</b>								
<b>Total Cultivators</b>		<b>Absolute</b>			<b>Percentage to total workers</b>			
		Total	Rural	Urban	Total	Rural	Urban	
	<b>Persons</b>	1,90,57,888	1,85,00,982	5,56,906	29.0	35.6	4.0	
	<b>Males</b>	1,55,11,533	1,50,30,284	4,81,249	31.1	39.2	4.2	
	<b>Females</b>	35,46,355	34,70,698	75,657	22.2	25.5	3.2	
<b>Total Agricultural Labourers</b>		<b>Absolute</b>			<b>Percentage to total workers</b>			
		Total	Rural	Urban	Total	Rural	Urban	
	<b>Persons</b>	1,99,39,223	1,89,10,579	10,28,644	30.3	36.4	7.4	
	<b>Males</b>	1,38,03,442	1,29,57,833	8,45,609	27.7	33.8	7.4	
	<b>Females</b>	61,35,781	59,52,746	1,83,035	38.4	43.8	7.7	
<b>Total Household Industry Workers</b>		<b>Absolute</b>			<b>Percentage to total workers</b>			
		Total	Rural	Urban	Total	Rural	Urban	
	<b>Persons</b>	38,98,590	26,87,850	12,10,740	5.9	5.2	8.7	
	<b>Males</b>	23,54,136	14,94,896	8,59,240	4.7	3.9	7.5	
	<b>Females</b>	15,44,454	11,92,954	3,51,500	9.7	8.8	14.8	
<b>Total Other Workers</b>		<b>Absolute</b>			<b>Percentage to total workers</b>			
		Total	Rural	Urban	Total	Rural	Urban	
	<b>Persons</b>	2,29,19,014	1,18,51,569	1,10,67,445	34.8	22.8	79.8	
	<b>Males</b>	1,81,77,651	88,69,866	93,07,785	36.5	23.1	81.0	
	<b>Females</b>	47,41,363	29,81,703	17,59,660	29.7	21.9	74.3	

---

---

ANALYTICAL NOTE

---

---

**(i) History and Scope of the District Census Handbook**

The need of data at the grass root level for the administrative and planning purposes at sub micro level as well as academic studies prompted the innovation of District Census Handbook. District Census Handbook is a unique publication from the Census organization which provides most authentic details of census and non-census information from village and town level to district level. The District Census Handbook was firstly introduced during the 1951 Census. It contains both census and non census data of urban as well as rural areas for each district. The census data contain several demographic and socio-economic characteristics of the lowest administrative unit i.e. of each village and town and ward of the district. The non census data comprise of data on availability of various civic amenities and infrastructural facilities etc. at the town and village level which constitute Village Directory and Town Directory part of the DCHB. The data of DCHB are of considerable importance in the context of planning and development at grass-root level.

In 1961 census DCHB provided a descriptive account of the district, administrative statistics, census tables and village and town directory including Primary Census Abstract. This pattern was changed in 1971 Census and the DCHB was published in three parts: Part-A related to village and town directory, Part-B to village and town PCA and Part-C comprised analytical report, administrative statistics, district census tables and certain analytical tables based on PCA and amenity data in respect of villages. The 1981 census DCHB was published in two parts: Part-A contained village and town directory and Part-B the PCA of village and town including the SCs and STs PCA up to tahsil/town levels. New features along with restructuring of the formats of village and town directory were added into it. In Village Directory, all amenities except electricity were brought together and if any amenity wasn't available in the referent village, the distance in broad ranges from the nearest place having such an amenity, was given.

The pattern of 1981 census was followed by and large for the DCHB of 1991 Census except the format of PCA. It was restructured. Nine-fold industrial classification of main workers was given against the four-fold industrial classification presented in the 1981 census. In addition, sex wise population in 0-6 age group was included in the PCA for the first time with a view to enable the data users to compile more realistic literacy rate as all children below 7 years of age had been treated as illiterate at the time of 1991 census. One of the important innovations in the 1991 census was the Community Development Block (CD Block) level presentation of village directory and PCA data instead of the traditional tahsil/taluk/PS level presentation.

As regards DCHB of 2001 Census, the scope of Village Directory was improved by including some other amenities like banking, recreational and cultural facilities, newspapers & magazines and 'most important commodity' manufactured in a village in addition to prescribed facilities of earlier censuses. In Town Directory, the statement on Slums was modified and its coverage was enlarged by including details on all slums instead of 'notified slums'.

The scope and coverage of Village Directory of 2011 DCHB has been widened by including a number of new amenities in addition to those of 2001. In the Town Directory, seven Statements containing the details and the data of each town have been presented viz.; (i) Status and Growth History of towns, (ii) Physical Aspects and Location of Towns, (iii) Civic and other Amenities, (iv) Medical Facilities, (v)

Educational, Recreational & Cultural Facilities, (vi) Industry & Banking, and (vii) Civic & other amenities in Slums respectively. CD Block wise data of Village Directory and Village PCA have been presented in DCHB of 2011 census as presented in earlier census. The data of DCHB 2011 Census have been presented in two parts, Part-A contains Village and Town Directory and Part-B contains Village and Town wise Primary Census Abstract. Both the Parts have been published in separate volumes in 2011 Census.

**(ii) Brief History of the District:**

The early history of the Jhansi district is connected with the region, which was known at different times as Chedidesha, Chedi-rashtra or Chedi Janapada, Jejakhukti, Jejahuti, or Jajhoti and Bundelkhand. The region seems to have inhabited by certain primitive people like the Bhils, Kols, Saheriyas, Gonds, Bhars, Bangars, and Khungars. Jhansi was a stronghold of the Chandela kings. Balwant Nagar was the name of this place. But in 11th century Jhansi lost its importance. In 17th century under Raja Bir Singh Deo of Orchha Jhansi again rose to prominence. Raja Bir Singh Deo had good relations with the Mughal Emperor Jehangir. In 1613 Raja Bir Singh Deo constructed the Jhansi fort. He died in 1627. After his death his son Juhar Singh succeeded him. He called this fort as 'Jhainsi', which in course of these time become corrupted to Jhansi.

Maharaja Chattrasal Bundela of Panna was a good administrator and a brave warrior. In 1729 Mohammed Khan Bangash attacked Chattrasal. Peshwa Baji Rao(I) helped Maharaja Chattrasal and defeated mughal army. As a mark of gratitude Maharaja Chattrasal offered a part of his state to Maratha Peshwa Baji Rao(I). Jhansi was also included in this part. In 1742 Naroshanker was made the subedar of Jhansi. During his tenure of 15 years he not only extended the Jhansi fort which was of strategic importance but also constructed some other buildings. The extended part of the fort is called Shankergarh. In 1757 Naroshanker was called back by the Peshwa. After him Madhav Govind Kakirde and then Babulal Kanahai were made the subedars of Jhansi. In 1766 Vishwas Rao Laxman was made the subedar of Jhansi. His period was from 1766 to 1769. After him Raghunath Rao (II) Newalkar was appointed the subedar of Jhansi. He was a very able administrator. He increased the revenue of the state. The MahaLakshmi Temple and the Raghunath Temple were built by him. For his own residence he constructed a beautiful building Rani Mahal in the city. In 1796 Raghunath Rao passed the subedari in favour of his brother ShivRao Hari. In 1803 a treaty was signed between East India Company and Maratha.

After the death of Shiv Rao his grandson Ramchandra Rao was made subedar of Jhansi. He was not a good administrator. Ramchandra Rao died in 1835. After his death Raghunath Rao (III) was made his successor. In 1838 Raghunath Rao (III) also died. The British rulers then accepted Gangadhar Rao as the Raja of Jhansi. Due to the inefficient administration during the period of Raghunath Rao (III) the financial position of Jhansi was very critical. Raja Gangadhar Rao was a very good administrator. He was very generous and full of sympathy. He gave very

good administration to Jhansi. During his period the local population of Jhansi was very satisfied. In 1842 Raja Gangadhar Rao married Mannikarnika. After this marriage Mannikarnika was given the new name Lakshmi Bai, who led forces against British in 1857. She sacrificed her life to the cause of Indian Independence in 1858. In 1861 the British Government gave the Jhansi fort and Jhansi city to JiyajiRao Scindia. Jhansi was then became a part of Gwalior state. In 1886 Britishers took back Jhansi from Gwalior state.

The district of Jhansi was formed as a separate unit of revenue administration by the British when they annexed it in 1854 and brought it under their administration. The district then consisted of nine parganas, Vijaigarh being one of them which made up the domain of Jhansi that had lapsed to the British. The district of Lalitpur, which came under the British administration in 1860, but continued to be a separate district, till 1891 was also merged in Jhansi and it formed a sub division. This addition rose the number of tahsils to six viz, Jhansi, Moth, Garautha, Mauranipur, Lalitpur and Mahroni. The district continued to have these tahsils till March 1, 1974 when Lalitpur district was created by carving out of Lalitpur and Mahroni tahsils, leaving there by four tahsils viz. Moth, Gauratha, Mauranipur and Jhansi in it. The following are the calendars of the important Event in District.

In 1948 Mac Donnel High school, Jhansi was renamed as Bipin Behari Intermediate College. In 1949 Establishment of Bundelkhand College, Jhansi.; in 1950 Merger of princely states of Dhurwai, BijnaTori Fathepur, Samthar, Banka, Pahari and Tahrauli into Jhansi district were the important events.

Following events also important.

- (i) Police firing in connection with establishment of 'Azad' drinking water place in 1951.
- (ii) Construction of Matalita dam started in 1957, establishment of Maharani Laxmi Bai statue at Jhansi. In 1958 Matalita dam commissioned and Lalitpur district was created out of Lalitpur and Mahroni tahsils.

**(iii) Administrative Setup:**

The district of Jalaun (headquarters at Orai) forms the most northern portion of the trans Yamuna tract of the country known as Bundelkhand region comprising of five districts of Uttar Pradesh. There are five tahsils in the district viz:- Jalaun, Orai, Kalpi, Konch and Madhogarh. Madhogarh is newly created tahsil during 1991-2001. Two hundred twenty villages of tahsil Jalaun with 3 towns were transferred to tahsil Madhogarh vide notification 5-2-17/82-185-R-5 dated 04.01.1995. Later 36 more villages were transferred from tahsil Konch and added to tahsil Madhogarh vide notification no. 3714/1-5/99-143/97-R-

5 dated 27.12.1999. There are 10 towns, out of which 4 towns are under Nagar Palika Parishad and 6 towns are of the status of Nagar Panchayat.

### **Jurisdictional Changes (2001-2011)**

The state Government administration has reported following jurisdictional changes have been taken place during the decade:-

District/Tahsil 2011	Territory added at District/Tahsil level	Name of District/ Tahsil from which area is subtracted	Territory reduced at District/Tahsil level
1	2	3	4
<b>Madhogarh</b>	5-2-17/82-185-R-5 dated 4.01.1995 3714/1-5/99-143/97- R-5 dated 27.12.1999	(i) 220 villages and 3 towns transferred from Jalaun Tahsil (ii) 36 villages transferred from Konch Tahsil	-

### **District Administration:**

District administration comprises of Revenue, Development, Police (Law and Order), Judiciary, and Local self-government. District Magistrate is In-charge of revenue & administration. He is assisted by Additional District Magistrate (Finance and Revenue) i.e., ADM (F&R). At the tahsil level Sub Divisional Magistrate is In-charge, who is now redesignated as Up-Jila Adhikari. He is assisted by Tahsildars in each tahsil and for revenue collection each tahsil is further entrusted to Naib Tahsildars and Kanongos's circles respectively. For each revenue village, Lekhpal is In-charge.

Chief Development Officer (C.D.O) and District Development Officer (D.D.O) are In-charge for development activities in the district. They also assist District Magistrate for implementation and monitoring of various development schemes in the district. Project Director is also deployed to assist D.M and C.D.O. in formations & supervision of different development programmes in the district. For development of rural area, district is further divided into Development Block well known as Vikas Khand (also known as Office of Kshetra Panchayats). Block Development Officers (B.D.O) look after development works at Blocks level. For his assistance Assistant Development Officer and at village level Village Development Officers have been deployed.

Under the police set-up Senior Superintendent of Police (S.S.P) and Superintendent of Police (S.P) are In-charge of their respective district. Additional Superintendent of Police (A.S.P) is also deployed to assist S.S.P/S.P in their respective area. Deputy Superintendent of Police (D.S.P)/ Circle Officer (C.O) look-after the law and order of the area allotted to them. Police Inspectors and Sub-



Inspectors are In-charges of their respective Thanas/Police stations depending upon the population and area.

The Judicial administration of the District is headed by District and Session Judge. In addition to him there are several Additional District Judge, Civil Judge, Chief Judicial Magistrate and Munsif Magistrate and others judiciary officer are also posted to look after legal matters.

Besides these administrative officers a number of other district level officers are also posted at District headquarters. Other District Level of Offices are District Informatics Officer (NIC), Field Publicity Officer and Income Tax Officer, Sr. Treasury Officer, District Supply Officer, District Agriculture Officer, District Economics & Statistical Officer, District Savings Officer, District Sports Officer, District Employment Officer, Trade tax Officer, Entertainment Tax Officer, District Prosecution Officer, District Excise Officer, General Manager District Industry Centre, Plant Protection Officer, District Panchayat Raj Officer, District Programme Officer, Basic Shiksha Adhikari, District Inspector of Schools, Sp. Land acquisition Officer, District Social Welfare Officer, Minority Welfare Officer, Project Manager (U.P.L.D.C.), Asstt. Regional Transport Officer, Asstt. District Election Officer, and District Soldier welfare Officer are also deployed for monitoring and execution of various development activities in there district.

The Nucleus of the district body for self government is consisted of Mayor & Nagar Ayukat at Nagar Nigam level and Executive Officer (E.O) & Chairman of their respective Nagar Palika Parishad/ Nagar Panchayats. Similarly at Jila Parishad level Jila Panchayats Chairman & Apar Mukhya Adhikari (AMA) work as a public representative. Pramukh of Kshetra Samiti/Panchayat & B.D.O in Vikas Khand level, Gram Pradhan & Panchayat secretary in his Gram Panchayats comes under Local self-government. Other members of different local bodies also represent their respective area at ward and village level.

#### **(IV) Physical Features**

##### **(1) Location and Size:-**

The district Jhansi lies in the south-west portion of Jhansi division between 25°30' and 25°57' north latitude and 78°40' and 79° 25' east longitude. It is bounded on the north by District Jalaun, on the south by Lalitpur for a small distance and Madhya Pradesh on its east lies the district of Hamirpur and Madhya Pradesh and the western boundary is also formed by Madhya Pradesh state. The present area of the district, according to survey of India is 5024 sq. kms.

##### **(2) Physiography:-**

The northern tract of the district which has the general appearance of a plain dotted with isolated low and rocky hills, comprises the tahsils of Moth and Garautha. The north-eastern portion of Mauranipur tahsil and the northern part of the Jhansi tahsil. Lakheri and Chainch are the chief river of this portion and with their tributaries these drain the areas of Mauranipur and Garautha tahsils. There are irregular mass of hills in Moth and Garautha hills, Besides there are two main dissected ridges which traverses this tract, one starting near Barua Sagar runs north - east wards through Jhansi and Moth tahsils, and the other from extreme south of Mauranipur (Katera) runs northwards past the lakes of Rachnes and Magarwara. The land along the Betwa is

characterized by broken relief and is unculturable. Many ravines have come up near the confluence of Betwa and Dhasan. The slope in general, is from north to east.

The southern part of Jhansi and southwestern part of Mauranipur tahsils constitute the southern tract of the district. South to the city, Jhansi, is the principal township of the district and southwards the country becomes undulating and is broken up by nullahs.

On the basis of the homogeneous characteristics of physiography, the district has been subdivided into four, micro regions as under

Jhansi plain Betva-Dhasan Ravine tract

Mauranipur Uplands and Jhansi Uplands.

### **Jhansi plain:**

It lies in the north-west part of the district and is bounded by the Betwa on the east and 200 metre contour in south, with an average height ranging between 176 to 189 metre the region has a general slope towards the north. Except marked ravines along the Betwa river, the remaining part is almost plain, However, there are a few rocky knobs in the southern part.

### **Betwa-Dhasan Ravines Tract:**

It is the largest sub micro region of the district lying on the east Physiographically, it presents a dissected landscape drained by numerous nullahs / streams culminating either into Betwa (north) or Dhasan (east) creating a dendritic drainage pattern. It has a general slope towards the north east with a height ranging between 166 to 242 metres, Settlements being mostly away from ravine land, take their sites preferably close to water, reservoirs or lakes.

### **Mauranipur uplands :**

Being situated in the southern part of the district it is cut by the 200 metre contour on its northern and eastern sides covering a major part of the Mauranipur tahsil, The height ranges from 234 to 340 metre. It is formed of Bundelkhand gneisses and granites of Archaean age.

### **Jhansi uplands:**

Occupying the western portion of the Jhansi district, the region is separated from the Jhansi plateau by 200 metre contour in the north-east. The height varies from 240 to 335 metre with a general slope towards the north-east.

### **(3) Drainage:-**

The chief rivers of the district are, Betwa, Dhasan, Jamini and Pahuja. The river Betwa enters the district from Lalitpur passing through Baragaon, Pariksha and Erich in the north into Jalaun district. The Pahuja enters the district in Jhansi tahsil and after flowing through the western part of the district rushes into Madhya Pradesh. The general flow of the rivers and their tributaries is from the south to the north so the district has very well drainage and no areas suffer from water scarcity. Lakheri and Chainch are the chief rivers of the northern tract of the district and with their tributaries these drain the areas of Mauranipur and Garautha tahsils.

**(4) Climate:-**

The climate of the district may be characterized by a hot dry summer and a cold winter is marked for high variability of rainfall year to year. The temperature begins to drop by the middle November and January being the coldest time. The winter lasts by February. The hot season starts earlier and lasts longer than in other parts of doab. May and June are the hottest months. The monsoon breaths after mid June and continues up to September. July is the month, which records maximum rainfall in the district. The average rainfall in the year 1998 was 880 mm whereas actual was 1025 mm in the district. The maximum and minimum temperature recorded during the year 1998-99 was 46.5 o C and 3.4oC (statistical diary U.P. 2000). It is one of the hottest district during summer and coldest during cold.

**(5) Natural Economic Resources****Forestry:**

The district being situated in the central-India type climate, is rich in dry tropical species of vegetations capable of sustaining on low rainfall. The chief trees are kardhai, dhau, saur, dhak, mahu, sagon, dhamau, tendu, khair and salal. The forests are utilized mainly for local needs. Leaves of tendu trees are utilized for Bidi making Khair trees are numerous but the yield of Catechu is not good. Out of total area of 499613 hecets during the year 1998-99 (statistical Magazine U.P. 2000) an area of 34358 hectares was recorded under different forests.

The wild life of the district is not rich. It has been considerably deleted owing to reckless shooting and destruction of forests in the past. Panthers, tigers, hyenas, jackal and wild dogs are chief carnivorous found in the district. Other animals found in the district are chikara (ravine deer), neola (mon goose), fox bear and jungle cats. Among the antelopes one of the Indian black buck found in the ravine tracts of Moth and Garautha tahsils, other animals found in the district are chousingha, nilgal or bluebull, sambhar and cheetel (spotted deer). A large variety of birds are found in the district. The existence of lakes in the district attracts a large number of migratory birds in winter season. The chief migratory birds are teal, pochard duck, white-eyed pochard, rajhans or graylag, bear headed goose. Many game birds are also found.

**Minerals and Mining:**

Main minerals of this district are stone. Granite, Paropholite, Diaspora, Gypsum and sand.

**Soil :**

Soils of the district is mainly of two types red and mixture of black. For example Mar, Kobar Padua and Rockar soils. Northeast region of the district is mainly plain and this region covers Chirgaon, Moth, Bamaur, and Mauranipur blocks of the district. This region is agriculturally very fertile. The composition of different variety of soils are Mar-50 percent followed by Kaber 30 percent and Padua 20 percent Padua soil is found is kachhar of the Dhasan and Betwa rivers. In the other part of the district is south-west region and of this region are mainly plateau with red soil because this region is situated in the series of Vindhychal mountain (plateau). In this region Bangra, Baragaon, and Babina blocks of the district are

situated. Main soil of this part is Roker which is not fertile and agriculturally this land is very poor.

#### **Land and land use pattern :**

The hilly topography of the district does here provide a land as it is undulating in shape with abundance of sand stones. There are irregular masses of hills. The land less fertile as compared to other district of doab. The land use statistics of 1998-99 shows that out of the total area of 499613 hectares as much as 34358 hectares was under forests, under usar and unfit for agriculture was 31758 hectares, land put to other uses 40686 hectares, waste land 17681 hectares, orchards, bushes etc 1759 hectares current fallow and other fallow 24104 hectares and net area sown 349267 hectares (statistical diary U.P. 2000). As per agriculture census 1995-96, the total number of operational holding in the district was 208000, out of which the marginal holding comprised of 100,000 is below one hectare, small holdings i.e. between one and two hectares 54000. Total numbers of agricultural labourers were recorded as 67000 as per statistical diary 2000.

#### **Agriculture and Crop Pattern:**

The important crops are Juwar and toor among Kharif crops and Wheat Gram and Masoor. Among Rabi crops. As per agriculture statistic 1999. The cultivation of Wheat is carried on over the largest area 116773 hectares with a total production of 277099 m - tons, Gram was sown on 58373 hectares with a production of 52614 m tons, Soyabean is sown on 11287 hectares, Urad on 22312 hectares and Masoor on 25519 hectares with a production of 25262 m - tons, Ground nut on 31009 hectares with a production of 37397 m - tons, More than two third of the area under Wheat crop is irrigated. About one twenty fifth of the area under Masoor is irrigated, and about one seventh of the area under Gram is irrigated. Kharif crops are raised under rain fed conditions and the impact of irrigation is marginal. The net area sown during 1998-99 was 349267 hectares (statistical diary U.P. 2000) where as the figures for the gross area sown during the above period was 413000 hectares.

The hilly topography of the district does not permit large scale farming and cultivation of land under improved agricultural practices. The area under vegetables during the above period was 1359 hectares under Kharif, 1763 hectares under Rabi and 426 hectares under Zaid. The consumption of fertilizers was 396 kg per hectares.

Agriculture is the main source of livelihood of the rural populations of the district. Irrigation facilities in the district are not proper. In 1999 only 40.76 percent net land was irrigated. Thus major portion of the agricultural land depend upon rain for irrigation. Soil of the district is mainly a mixture of red and black soil which belongs to Vindhya mountain and its forest region is not very fertile. Thus main crops of the district are wheat, masoor, urad, maize, gram, arahar, pea, ground nut, juwar, paddy, lahi and mustered. In 1998 wheat was sown in 28.61% area of the total sown area.

**Irrigation :**

Irrigation plays an important role but with variations depending on the nature of soil. In black soil regions are mostly found in Moth, Garautha and Mauranipur tahsils irrigation is not an input as of great importance as in red soil tract which has less retention capacity of moisture. It is mostly needed for raising Rabi, Kharif and Zaid crops, Kharif crops mostly dependent on rain

**(V) CENSUS CONCEPTS AND DEFINITIONS**

**Building:** A 'Building' is generally a single structure on the ground. Usually a structure will have four walls and a roof. Sometimes it is made up of more than one component unit which are used or likely to be used as dwellings (residences) or establishments such as shops, business houses, offices, factories, workshops, work sheds, Schools, places of entertainment, places of worship, godowns, stores etc. It is also possible that building which have component units may be used for a combination of purposes such as shop-cum-residence, workshop-cum-residence, office-cum-residence etc. But in some areas the very nature of construction of houses is such that there may not be any wall. Such is the case of conical structures where entrance is also provided but they may not have any walls. Therefore, such of the conical structures are also treated as separate buildings.

**Pucca houses:** Houses, the walls and roof of which are made of permanent materials. The material of walls can be any one from the following, namely, Stones (duly packed with lime or cement mortar), G.I/metal/ asbestos sheets, Burnt bricks, Cement bricks, Concrete. Roof may be made of from any one of the following materials, namely, Machine-made tiles, Cement tiles, Burnt bricks, Cement bricks, Stone, Slate, G.I/Metal/Asbestos sheets, Concrete. Such houses are treated as Pucca house.

**Kutch houses:** Houses in which both walls and roof are made of materials, which have to be replaced frequently. Walls may be made from any one of the following temporary materials, namely, grass, Unburnt bricks, bamboos, mud, grass, reeds, thatch, plastic /polythene, loosed packed stone, etc. Such houses are treated as Kutch house.

**Dwelling Room:** A room is treated as a dwelling room if it has walls with a doorway and a roof and should be wide and long enough for a person to sleep in, i.e. it should have a length of not less than 2 meters and a breadth of at least 1.5 meters and a height of 2 meters. A dwelling room would include living room, bedroom, dining room, drawing room, study room, servant's room and other habitable rooms. Kitchen, bathroom, latrine, store room, passageway and verandah which are not normally usable for living are not considered as dwelling rooms. A room, used for multipurpose such as sleeping, sitting, dining, storing, cooking, etc., is regarded as a dwelling room. In a situation where a census house is used as a shop or office, etc., and the household also stays in it then the room is not considered as a dwelling room. But if a garage or servant quarter is used by a servant and if she/ he also lives in it as a separate household then this has been considered as a dwelling room available to the servant's household. Tent or conical shaped hut if used for living by any household is also considered as dwelling room. A dwelling room, which is shared by more than one household, has not been counted for any of them. If two

households have a dwelling room each but in addition also share a common dwelling room, then the common room has not been counted for either of the households.

**Census House :** A 'census house' is a building or part of a building used or recognized as a separate unit because of having a separate main entrance from the road or common courtyard or staircase, etc. It may be occupied or vacant. It may be used for residential or non-residential purpose or both. If a building has a number of Flats or Blocks/Wings, which are independent of one another having separate entrances of their own from the road or a common staircase or a common courtyard leading to a main gate, these are considered as a separate Census house.

**Village:** The basic unit for rural areas is the revenue village, which has definite surveyed boundaries. The revenue village may comprise of one or more hamlets but the entire village is treated as one unit for presentation of data. In un surveyed areas, like villages within forest areas, each habitation area with locally recognized boundaries is treated as one village.

**Rural-Urban area:** The data in the census are presented separately for rural and urban areas. The unit of classification in this regard is 'town' for urban areas and 'village' for rural areas. **The urban-** area comprises two types of towns viz; Statutory towns and Census towns. In the Census of India 2011, the definition of urban area adopted is as follows:

(a) **Statutory Towns :** All places with a municipality, corporation, cantonment board or notified town area committee, etc are known as statutory towns.

(b) **Census towns:** All other places satisfying the following three criteria simultaneously are treated as Census Towns.

i) A minimum population of 5,000;

ii) At least 75 per cent of male working population engaged in non-agricultural pursuits; and

iii) A density of population of at least 400 per sq. km. (1,000 per sq. mile)

For identification of places which would qualify to be classified as 'urban' all villages, which, as per the 2001 Census had a population of 4,000 and above, a population density of 400 persons per sq. km. and having at least 75 per cent of male working population engaged in non-agricultural activity were considered. To work out the proportion of male working population referred to above against b) (ii), the data relating to main workers were taken into account. In addition the above stated towns, urban areas also constitutes of OGs which are the parts of UAs.

**Urban Agglomeration:** An Urban Agglomeration is a continuous urban spread constituting a town and its adjoining urban outgrowths (OGs) or two or more physically contiguous towns together with or without urban outgrowths of such towns. In some cases, railway colonies, university campuses, port areas, military camps etc; may come up near a statutory town outside its statutory limits but within the revenue limits of a village or villages contiguous to the town. Each such individual area by itself may not satisfy the minimum population limit to qualify it to be treated as an independent urban unit but may qualify to be clubbed with the existing town as their continuous urban spread (i.e., an Out Growth). Each such town together with its outgrowth(s) is treated as an integrated urban area and is designated as an

‘urban agglomeration’. For the purpose of delineation of Urban Agglomerations during Census of India 2011, following criteria has been adopted:

- (a) The core town or at least one of the constituent towns of an urban agglomeration should necessarily be a statutory town; and
- (b) The total population of an Urban Agglomeration (i.e. all the constituents put together) should not be less than 20,000 as per the 2001 Census. In varying local conditions, there were similar other combinations which have been treated as urban agglomerations satisfying the basic condition of contiguity.

**Out Growth (OG):** The outgrowth is a viable unit such as a village or a hamlet or an enumeration block and clearly identifiable in terms of its boundaries and location. While determining the outgrowth of a town, it has been ensured that it possesses the urban features in terms of infrastructure and amenities such as pucca roads, electricity, taps, drainage system for disposal of waste water etc., educational institutions, post offices, medical facilities, banks etc and physically contiguous with the core town of the UA.

**City:** Towns with population of 100,000 and above are called cities.

**Household:** A ‘household’ is usually a group of persons who normally live together and take their meals from a common kitchen unless the exigencies of work prevent any of them from doing so. Persons in a household may be related or unrelated or a mix of both. However, if a group of unrelated persons live in a census house but do not take their meals from the common kitchen, then they are not constituent of a common household. Each such person was to be treated as a separate household. The important link in finding out whether it was a household or not was a common kitchen/common cooking. There may be one member households, two member households or multi-member households.

**Institutional Household:** A group of unrelated persons who live in an institution and take their meals from a common kitchen is called an Institutional Household. Examples of Institutional Households are boarding houses, messes, hostels, hotels, rescue homes, observation homes, beggars homes, jails, ashrams, old age homes, children homes, orphanages, etc. To make the definition more clearly perceptible to the enumerators at the Census 2011, it was specifically mentioned that this category or households would cover only those households where a group of unrelated persons live in an institution and share a common kitchen.

**Houseless household :** Households who do not live in buildings or census houses but live in the open or roadside, pavements, in hume pipes, under flyovers and staircases, or in the open in places of worship, mandaps, railway platforms, etc., are treated as Houseless Households.

### **Scheduled Caste and Scheduled Tribes**

Article 341 of the Constitution provides that the President may, with respect to any State or Union territory, specify the castes, races or tribes or parts of or groups within castes, races or tribes which shall for the purposes of the Constitution be deemed to be Scheduled Castes in relation to that State or Union territory. Article 342 similarly provides for specification of tribes or tribal communities or parts of or groups within tribes or tribal communities which are to be deemed for the purposes of the Constitution to be Scheduled Tribes in relation to the various States and Union territories. In pursuance of these

provisions, the list of Scheduled Castes and / or Scheduled Tribes are notified for each State and Union territory and are valid only within the jurisdiction of that State or Union territory and not outside.

The list containing the names of the Scheduled Castes and the Scheduled Tribes applicable for the Census of India 2011 in the State are given below:

<b>List of Scheduled Castes : –Census 2011</b>			
<b>S. N.</b>	<b>Name of Scheduled Castes</b>	<b>S.</b>	<b>Name of Scheduled Castes</b>
1	Agariya (excluding Sonbhadra district)	45	Khairaha
2	Badhik	46	Kharwar [excluding Benbansi (Excluding Deoria, Ballia, Ghazipur, Varanasi, and Sonbhadra districts)]
3	Badi	47	Khatik
4	Baheliya	48	Khorot
5	Baiga (excluding Sonbhadra district)	49	Kol
6	Baiswar	50	Kori
7	Bajaniya	51	Korwa
8	Bajgi	52	Lalbegi
9	Balahar	53	Majhwar
10	Balai	54	Mazhabi
11	Balmiki	55	Musahar
12	Bangali	56	Nat
13	Banmanus	57	Pankha (excluding Sonbhadra and Mirzapur districts)
14	Bansphor	58	Parahiya (excluding Sonbhadra district)
15	Barwar	59	Pasi, Tarmali
16	Basor	60	Patari (excluding Sonbhadra district)
17	Bawariya	61	Rawat
18	Beldar	62	Saharya (excluding Lalitpur district)
19	Beriya	63	Sanaurhiya
20	Bhantu	64	Sansiya
21	Bhuiya (excluding Sonbhadra district)	65	Shilpkar
22	Bhuyiar	66	Turaiha



23	Boria	<b>List of Scheduled Tribes Census 2011</b>	
24	Chamar, Dhusia ,Jhusia, Jatava	<b>Sr. No. Name of Scheduled Tribes</b>	
25	Chero (excluding Sonbhadra and Varanasi district)	1	Bhotia
		2	Buksa
26	Dabgar	3	Jaunsari
27	Dhangar	4	Raji
28	Dhanuk	5	Tharu
29	Dharkar	6	Gond(Dhuria, Nayak, Ojha, Pathari, and Raj Gond as its synonyms)(in district of Maharajganj, Siddharth Nagar, Basti, Gorakhpur Deoria, Mau, Azamgarh, Jaunpur, Ballia, Ghazipur, Varanasi, Mirzapur and Sonbhadra)
30	Dhobi	7	Kharwar, Khairwar (in district of Deoria, Balia, Ghazipur,
31	Dom	8	Saharya (in the district Lalitpur )
32	Domar	9	Parahiya (in district of Sonbhadra)
33	Dusadh	10	Baiga (in district of Sonbhadra)
34	Gharami	11	Pankha, Panika (in the district of Sonbhadra and Mirzapur)
35	Ghasiya	12	Agariya (in district of Sonbhadra)
36	Gond (excluding Mahrajganj, Siddharth Nagar, Basti, Gorakhpur Deoria, Mau, Azamgarh, Jaunpur, Ballia, Ghazipur, Varanasi, Mirzapur and Sonbhadra districts)	13	Patari (in district of Sonbhadra)
37	Gual	14	Chero (in the district of Sonbhadra and Varanasi)
38	Habura	15	Bhuiya, Bhuinya(in the district of Sonbhadra)
39	Hari		
40	Hela		
41	Kalabaz		
42	Kanjar		
43	Kapariya		
44	Karwal		

**Language and Mother tongue:** As per the census concept, each language is a group of mother tongues. The census questionnaire collects information on the mother tongue of each person. Mother tongue is the language spoken in childhood by the person's mother to the person. If the mother died in infancy, the language mainly spoken in the person's home in childhood will be the mother tongue. In the case of infants and deaf mutes, the language usually spoken by the mother is considered as mother tongue. It is not necessary that the language spoken as mother tongue should have a script. The mother tongues returned by the respondents in census are classified and grouped under appropriate languages according to their linguistic characteristics.

**Literate:** A person aged 7 years and above who can both read and write with understanding in any language is taken as literate. A person who can only read but cannot write is not literate. It is not necessary that to be considered as literate, a person should have received any formal education or passed any minimum educational standard. Literacy could have been achieved through adult literacy classes or through any non-formal educational system. People who are blind and can read in Braille are treated as literates.

**Literacy rate:** Literacy rate of the population is defined as the percentage of literates in the age-group seven years and above. For different age-groups the percentage of literates in that age-group gives the literacy rate.

**Educational level:** The highest level of education a person has completed.

**Work:** Work is defined as participation in any economically productive activity with or without compensation, wages or profit. Such participation may be physical and/or mental in nature. Work involves not only actual work but also includes effective supervision and direction of work. It even includes part time help or unpaid work on farm, family enterprise or in any other economic activity. All persons engaged in 'work' as defined above are workers. The main point to note is that the activity should be economically productive. Reference period for determining a person as worker and non-worker is one year preceding the date of enumeration.

**Main worker:** A person who has worked for major part of the reference period (i.e. six months or more during the last one year preceding the date of enumeration) in any economically productive activity is termed as 'Main worker'.

**Marginal worker:** A person who worked for 3 months or less but less than six months of the reference period (i.e. in the last one year preceding the date of enumeration) in any economic activity is termed as 'Marginal worker'.

**Non-worker:** A person who has not worked at all in any economically productive activity during the reference period (i.e. last one year preceding the date of enumeration) is termed as 'Non worker'.

**Cultivator:** For purposes of the Census, a person is classified as cultivator if he or she is engaged in cultivation of land owned or from government or from private persons or institutions for payment in money, kind or share. Cultivation also includes effective supervision or direction in cultivation. Cultivation involves ploughing, sowing, harvesting and production of cereals and millet crops such as wheat, paddy, jowar, bajra, ragi, etc., and other crops such as sugarcane, tobacco, ground-nuts, tapioca, etc., and pulses, raw jute and kindred fiber crop, cotton, cinchona and other medicinal plants, fruit growing, vegetable growing or keeping orchards or groves, etc. Cultivation does not include the plantation crops like– tea, coffee, rubber, coconut and betel nuts (areca). The workers engaged in Plantation crops are recorded under “other workers”.

**Agricultural labourer:** A person who works on another person’s land for wages in cash or kind or share is regarded as an agricultural labourer. She/he has no risk in the cultivation, but merely works on another person’s land for wages. An agricultural labourer has no right of lease or contract on land on which she/he works.

**Household industry worker:** Household industry is defined as an industry conducted by one or more members of the household at home or within the village in rural areas and only within the precincts of the house where the household lives in urban areas. The larger proportion of workers in household industry should consist of members of the household. The industry should not be run on the scale of a registered factory which would qualify or has to be registered under the Indian Factories Act and should be engaged in manufacturing, processing, servicing and repairs of goods. The activity relate to production, processing, servicing, repairing or making and selling of goods. It does not include professions such as a pleader, Doctor, Musician, Dancer, Waterman, Astrologer, Dhobi, Barber, etc. or merely trade or business, even if such professions, trade or services are run at home by members of the household.

**Other worker:** A person, who has been engaged in some economic activity during the last year of reference period but not as a cultivator or agricultural labourer or worker in Household Industry. The type of workers that come under this category include all government servants, municipal employees, teachers, factory workers, plantation workers, those engaged in trade, commerce, business, transport, banking, mining, construction, political or social work, priests, entertainment artists, etc. In fact, all those workers other than cultivators or agricultural labourers or household industry workers are ‘Other Workers’.

**Work participation rate:** Percentage of Workers (Main + Marginal) to total population.

**Population density:** Population density is the number of persons inhabited per square kilometer of the area.

**Age:** Age is measured in terms of the completed number of years.

**Sex Ratio:** Number of females per 1,000 males in a population.

**(VI) NON-CENSUS CONCEPTS**

**Civic status of urban units:** Civic Status of a town/city is determined on the basis of Civic Administrative Authority of the town e.g., Municipal Corporation / Corporation, Municipal Committee / Municipal council, Municipality etc.

**Size class of U.A./town:** Size-class of U.A./Town is based on the population size of the U.A./City/Town.

U.A.s/Towns with 100,000 and above population are classified as Class I U.A.s/ Towns. Towns with 50,000 to 99,999 population are classified as Class II towns, 20,000 to 49,999 population are Class III towns, population with 10,000- 19,999 are Class IV towns, population with 5,000 and 9,999 are Class V towns and towns with less than 5,000 population are Class VI towns.

**Slum area :** The Slum Areas (Improvement and Clearance) Act, 1956, which was enacted by the Central Government defined slums as (a) Areas where buildings are in any respect unfit for human habitation; or (b) are by reasons of dilapidation, overcrowding, faulty arrangement and design of such buildings, narrowness or faulty arrangement of streets, lack of ventilation, light or sanitation facilities, or any combination of these factors, are detrimental to safety, health or morals.

**Mega city :** The concept of 'Mega city' is a recent phenomenon in the Urban Sociology and is defined in term of metropolitan city in the form of large size, problem of management of civic amenities and capacity to absorb the relatively high growth of population. Indian Census in 1991 treated the population size of 5 million and above as the cutoff point to identify a place as the mega city. Whereas, for the purpose of inclusion in Centrally Sponsored Scheme for Infrastructure Development in Mega cities the Ministry of Urban Affairs and employment, Department of Urban Development adopted the criteria of 4 million and above population as per 1991 Census for Mega Cities. In 2001 Census, cities with 10 millions and above population have been treated as Mega cities and the same criteria of population has been adopted in 2011 census.

**Concepts used in VD and TD of DCHB:**

1. Educational Amenities:-The type of different educational facilities available in the village is given in numbers. Both Government and private educational facilities / institutions are considered for this-purpose. If there are composite schools like Middle schools with Primary classes, or Secondary schools with middle classes, these are included in the number of Primary and Middle schools respectively. For example, if in a village there are two Primary schools and one Middle school with primary classes, the number of Primary schools in the village are given as three and that of Middle school as one even though there may be only three educational institutions. So also in case of Secondary schools. For better understanding, the distinctiveness of different types of schools is depicted hereunder:

**1.1 Pre-primary (PP):** Now-a-days, the children are sent to schools at a very early stage. Lot of pre-primary schools, private schools in particular, have come up in villages and towns. These may or may not be recognized by the competent authorities. Even many Secondary schools have classes starting from preprimary level. Pre-primary classes include Nursery, K.G., Pre-basic, Play school, etc.

**1.2 Primary School (P):** Schools providing education from Standard 1 and upward up to and inclusive of Standard V are classified as Primary Schools.

**1.3 Middle School (M):** Schools providing education from Standard VI and upward up to and inclusive of Standard VIII are classified as Middle Schools. A School with Class 1 to VIII is treated as two units, i.e. one Primary School and one Middle School.

**1.4 Secondary School (S):** Schools providing education from Standard IX and upwards up to and inclusive of Standard X are classified as Secondary Schools. A composite school with 1 to X standard is treated as three separate units and counted separately under the categories of Primary School, Middle School and Secondary School.

**1.5 Senior Secondary School (SS):** Schools and colleges that provide education for Standards XI and XII and first and second year of the Pre-University Course fall under this category. There are Senior Secondary Schools with Standard I and upwards up to Standard XII.

**1.6. Degree College:** (i) **Arts/Science/Commerce :** These are all educational institutions that provide post-PUC level education leading to University degree/diploma in any subject or combination of subjects and also post-graduate levels of education. The college offering courses in Arts, Science or Commerce either separately or in combination are covered under this category.

(ii) **Engineering College (E):** It is a graduate/post-graduate degree college providing Bachelor of Engineering (BE) or Bachelor of Technology (B. Tech.) or post-graduate engineering degrees like M.Tech.

(iii) **Medical Colleges:** These are graduate/post-graduate degree colleges providing MBBS or equivalent degree in alternative medicine like Ayurveda, Unani, Homeopathy etc. or post-graduate medical degrees like M.D or equivalent in the above branches of medicine.

**1.7. Management College/ Institute (MI):** It offers courses like Diploma in Management, Post-Graduate Diploma in Management, Masters of Business Administration (MBA) and specializations in different disciplines of Management like Marketing, Human Resources Development (HRD) etc.

**1.8. Polytechnic (Pt):** An Institution providing certificate/diploma (not equivalent to degree) in any technical subject like engineering, vocational courses like embroidery, fashion designing etc. It may be both Government and Private.

**1.9. Vocational School/ITI:** It is a vocational training institute imparting trainings in specific fields acquiring necessary skill, which will make the trainees employable or create them opportunities of self-employment. Trainings offered by Industrial Training Institutes (ITI) fall under this category.

**1.10. Non-formal Education/Training Centre (NFTC):** Non-vocational education centers, established by the Central and State Governments provide educational facilities to the interested persons irrespective of educational qualification, and age. These education centers are open to all.

**1.11. Special School for Disabled:** There are Government and Government recognized institutions/organizations engaged for providing education to different groups of disabled persons.

**2. Medical Facilities: 2.1 Hospital-Allopathic and Hospital-Alternative medicine:** A hospital is an Institution, where sick or injured are given medical or surgical care. Bed strength differs from hospital to hospital ranging from 31 to 500 depending upon whether these are sub-district, sub-divisional or district hospitals. If there is hospitals providing facilities under different systems of medicines such as, Allopathy, Ayurveda, Unani and Homeopathy etc., these details are given separately.

**(a) Allopathy:** The system of medical practice, which treats disease by the use of remedies which produce effects different from those produced by the disease under treatment.

**(b) Ayurveda:** Ayurveda means 'Science of life'. The philosophy of Ayurveda is based on the theory of Pancha Mahabhootas (Five elements) of which all the objects and living bodies are composed of. The combination of these five elements are represented in the form of Tridosha: Vata, Pitta and Kapha. These three 'doshas' are physiological entities of living beings. Ayurveda developed into eight distinct specialities, i.e., Internal Medicine, Pediatrics, Psychiatry, Eye and ENT, Surgery, Toxicology, Geriatrics and Science of virility. Two types of treatments, Preventive and Curative, are given in Ayurveda.

**(c) Unani:** Treatment of Unani consists of three components, namely, preventive, promotive and curative. Unani system of medicine has been found to be efficacious in conditions like Rheumatic Arthritis, Jaundice, Filarisis, Eczema, Sinusitis and Bronchial Asthma. For the prevention of the disease and promotion of health, the Unani System emphasizes six essentials: pure air, food and water, physical movement and rest, psychic movement and rest, sleep and wakefulness and retention of useful materials and evacuation of waste materials from the body.

**(d) Homoeopathy:** Treatment in Homoeopathy, which is holistic in nature, focuses on an individual's response to a specific environment. Homoeopathic medicines are prepared mainly from natural substances such as plant products, minerals and animal sources. Homoeopathic medicines do not have any toxic, poisonous or side effects. Homoeopathic treatment is economical as well and has a very broad public acceptance.

**2.2 Community Health Centre (CHC):** Community Health Centres are designed to provide referral health care for cases from PHC and those in need of specialist health care approaching the CHC directly. 4 PHCs are included under each CHC thus catering approximately 80,000 populations in tribal/hilly areas and 1, 20,000 populations for plain areas. CHC is a 30- bedded hospital providing specialist care in Medicine, Obstetrics and Gynaecology, Surgery and Paediatrics.

**2.3 Primary Health Centre (PHC):** A Primary Health Centre is the first contact point between a village community and the Government medical officer. A PHC covers a population of 20,000 in hilly, tribal or difficult areas and 30,000 populations in plain areas with 4-6 indoor/observation beds. It acts as a referral unit for 6 sub-centres. It has a medical officer and para medical staff.

**2.4 Primary Health Sub- Centre (PHS):** A Primary Health Sub-centre is the first contact point between the primary health care system and the community. As per the population norms, one PHS is established for every 5,000 population in plain areas and 3,000 population in hilly/ tribal/ desert areas. Each PHS has a sanctioned strength of one male and one female health worker.

**2.5 Maternity and Child Welfare Centre (MCW):** It provides pre-natal and post-natal services for both mother and child. The services include regular check-up of pregnant women, giving folic tablets, counseling, delivery, immunization of children with check-up etc.

**2.6 TB Clinic (TBC):** The diagnosis and treatment of TB are functions of the general health services and hence it is a part and parcel of Primary Health Care. Specialized units such as the District Tuberculosis Centre (DTC) act as referral centres. TB clinics are established by the Government of India under the National Tuberculosis Control Programme and implemented through a network of DTC. The DTC is the nodal point for TB control activities in the district and it also functions as a specialized

referral centre. The functions of sub-district level Tuberculosis Unit (TU) are implementation, monitoring and supervision of TB control activities in its designated geographical areas.

**2.7 Health Centre:** Clinic where medicine and medical supplies are dispensed. It has no in-patient facility. A clinic (or an outpatient clinic) is a small private or public health facility that is devoted to the care of outpatients, often in a community, in contrast to larger hospitals, which also treat inpatients.

**2.8 Dispensary:** Place where patients are treated and medicines provided but with no in-patient facility. Immunizations, MCH Services and sometimes pathological tests are carried out here. It may be of allopathic or any alternative medicine.

**2.9 Veterinary Hospital:** Mostly run by the State Government or local body for treatment and preventive measures against diseases of domestic animals like cows, buffaloes etc in rural areas.

**2.10 Mobile Health Clinic:** These are Mobile vans well equipped with a range of health services to villages located far away from the CHCs, PHCs or any public health sources. The vans visit villages on designated days to deliver the health care services. The services generally offered are OPD, ante-natal and post-natal, B.P. examination, X-ray, ECG, Immunization, First Aid etc.

**2.11 Family Welfare Centre:** Check-up and counseling is provided to the pregnant and married women regarding small family norm and devices for having a small family. Temporary and permanent contraceptive devices are provided here.

**2.12 Nursing Home:** A nursing home is a long –term care facility licensed by the state that offers 24-hour room and board and health care services including basic and skilled nursing care, rehabilitation and a full range of other therapies., treatments and programs to old and sick people. The difference between a hospital and a nursing home is that a nursing home gives importance to convalescence from a disease while a hospital gives medical treatment for the disease.

**2.13 Medicine Shop:** A shop which sells drugs and medicines of any system of medicine viz. allopathic, homeopathic, ayurvedic or unani medicines, is considered as a medicine shop. Sometimes some shops and Paan shops also keep ordinary medicines, like Crocin, Burnol etc. These shops are not taken as medicine shops.

**3. Drinking water:** The following are the main source of drinking water facility (ies) available in the village.

**3.1 Tap Water-treated:** This source of drinking water refers to a source of drinking water which is provided to the villagers through pipes within their premises or to the villagers through common taps (public taps/community water points) by the Government departments, local bodies, panchayats, public or private estate agencies, etc. after treatment. Such a source is treated as ‘Tap water from treated source’.

**3.2 Tap Water-un-treated:** If the villagers are drawing drinking water through pipes either directly from a well or bore well or after pumping the well or tube well water, or the water is supplied through pipes to the households of the village or through public taps without treatment. Such a source is treated as ‘Tap water from un-treated source’.

**3.3 Covered Well (CW):** A well that is (1) covered on sides from run-off water (i.e., excess water from rain, snowmelt or other sources flows over the land) through a wall lining or casting that is raised

above ground level on a platform that diverts spilled water away from the well and (2) covered so that bird droppings and animals cannot fall down the hole. It is considered as covered well.

**3.4 Un-covered Well (UW):** A well which is (1) un-covered on sides from runoff water, (2) un-covered from bird droppings and animals; or (3) both.

**3.5 Hand Pump (HP):** Hand pump means where ground water is taken out manually by operating a hand pump.

**3.6 Tube Well / Borehole (TW):** Tube well denotes the ground water source from where ground water is taken out through electrical or diesel pump. Spring, River/Canal, Tank/Pond/Lark are self explanatory.

**4. Community Toilet Complex :** Community Toilet may be constructed and maintained by Gram Panchayats or Private NGOs like Sulabh Sauchalaya or likes.

**5. Rural Sanitary Mart or Sanitary Hardware Outlet (RSM):** It is an outlet dealing with the materials, hardware and designs required for the construction of not only sanitary latrines but other sanitary facilities such as compost pit, washing platform and other sanitation and hygiene accessories required for individuals, households and the environment in the rural areas.

**6. Community bio-gas or recycle of waste for productive use:** Many of the solid wastes having economic values but put for disposal can be recycled for reuse. For example, food, cow dung, leaves, vegetable, paper, wood, plastics, old cloth etc. However, some of the wastes are not recyclable. These are carbon paper, thermo coal etc. When recyclable solid wastes is subjected to decomposition, bio-gas could be produced under favourable conditions. These systems of recycling may be there at the village level organized by Gram Panchayats with technical support from Governments or non-government organizations.

**7. Communication and transport Facilities: 7.1 Post Office (PO):** Self-explanatory. **7.2 Sub-Post Office (SPO):** Sub-post office includes Extra Departmental Post Offices and those providing franchise postal services and also part time services in lieu of some honorarium. The limited postal services include sale of stamps, receipt of letters and money orders and also distribution of letters.

**7.3 Post & Telegraph Office (PTO):** Telegraph office is set up by the Government to enable people to send or receive telegrams. If the phonogram facility is available (though the Telegraph office may not be equipped with Morse Code Transmitters), the village is considered to be having telegraph facility.

**7.4 Telephones (landlines):** If the village is having the Public Call Office (PCO) either run by the Post Office or by individuals or by a private shop, then the village is considered to be having telephone facility.

**7.5 Public Call Office (PCO)/Mobile PCO:** Self explanatory. **7.6 Mobile Phone Coverage:** Mobile phones are now very common particularly in urban areas. Some villages by virtue of being in close proximity to the urban areas also enjoy the benefits of the mobile phone services. Even if a few villagers avail the services of mobile phones, then the village is considered to be having access to mobile phone.

**7.7 Internet Cafes/Common Service Centres (CSC):** If the village is having the facility of Cyber Cafes or shops owned by private individuals providing the facility of surfing of the internet, then the village is considered to be having access to internet/cyber cafe facility. Government of India



formulated the scheme of CSC with the vision of providing all government services in an integrated manner at the door step of the citizen at an affordable cost even in the remotest corners of the country through a combination of it based as well as non-IT based services.

**7.8 National Highway (NH):** These are main highways running through the length and breadth of the country. Each NH is numbered like NH-1, NH-2 for easy identification.

**7.9 State Highway (SH):** These are roads of a state linking district headquarters and important cities within a State and connecting them with NHs or Highways of the neighboring States.

**7.10 Major District Roads (MDR):** These are important roads within a district, serving areas of production and markets and connecting these with each other or with the main Highways.

**7.11 Other District Roads (ODR):** These are roads serving rural areas of production and providing them with outlet to market centres, taluka headquarters, block development head quarters or other main roads.

**7.12 Village Road:** The approach to village refers to the state of road etc., leading to the village. This is to see whether the village is approachable both in fair and foul weather, and whether it is inaccessible only for some time in the year.

**7.13. Black-Topped (Pucca) Road (BTR):** A road provided with a bituminous surfacing.

**7.14 Gravel (Kuchha) Road (GR):** A road constructed using well compacted crushed rock or gravel material (coarse sand, small stones), which is fairly resilient and does not become slippery when wet.

**7.15 Water Bound Macadam (WBM):** This is the road layer made of crushed or broken mixture of sand and rock fragments mechanically interlocked by rolling and voids filled with screening and binding material with the assistance of water.

**7.16 Foot Path (FP):** A trodden path for the use by pedestrians and in some cases bicycles. The Foot Paths are not suitable for vehicular traffic except bicycles in some cases. Most of the interior/forest villages are connected by Foot Paths.

**8. Banks and Credit Societies:** - Banking facility means a place where a person can operate a bank account. **8.1 Commercial Bank (CB):** These may be banks wholly owned by the Government of India. or by Indian or Foreign Companies. **8.2 Cooperative Banks (Coop. B):** A co-operative bank is a financial entity which belongs to its members, who are at the same time the owners and the customers of their bank. Cooperative banks are often created by persons belonging to the some local or professional community or sharing a common interest. These banks are registered under the Cooperative Societies Act. The cooperative banks are regulated by RBI and are covered by the Banking Regulations Act, 1949. **8.3 Agricultural Credit Society (ACS):** Major objectives of the ACS are to supply agricultural credit to meet the requirements of funds for agricultural production, the distribution of essential consumer commodities, the provision of storage and marketing facilities and for light agricultural implements and machinery. **8.4 Non-Agricultural Credit Society (NCS):** These societies include consumer cooperative societies and also credit cooperative societies of certain categories of persons like teachers, health workers, etc.

**9. Miscellaneous Facilities:** **9.1 Self-help Group (SHG):** Self-Help Groups are groups of between 10-25 women created by either NGOs or under the SGSY (Swarnjayanti Gram Swarozgar Yojana) for the purposes of meeting local credit needs. They are sometimes called Mahila Mandals in villages.

**9.2. Public Distribution System (PDS) shop:** The shops through which some essential commodities are sold by the government at subsidized rates. They may also be known as ration shops and control shops.

**9.3. Mandis/Regular Market:** These are those clusters of shops with or without fixed premises which are open on at least six days a week and opens at least from morning hours to dusk.

**9.4. Weekly Haat:** These are those clusters of shops with or without fixed premises which are open once a week.

**9.5. Agricultural Marketing Society:** It is a common platform to analyse the issues among all the individuals and institutions in the field of agricultural marketing.

**9.6. Nutrition Centre: Integrated Child Development Services (ICDS):** The Integrated Child Development Services (ICDS) Scheme set up by the Government of India with the objective of providing following package of services to the children under 6 years and pregnant and lactating mothers in villages such as; Immunization, Health Check-up, Referral Services, Pre-school Non-formal Education and Nutrition & Health Education.

**9.7. Anganwadi Centre:** Each centre under the ICDS scheme is run by an Anganwadi Worker. One Anganwadi worker is appointed for specified population of the village. They are basically local women. They are assisted by Anganwadi helper. They provide pre-school non-formal education at the Centre and provide food to the children.

**9.8. Accredited Social Health Activist (ASHA):** ASHA is a health activist in the community who will create awareness on health and its social determinants and mobilize the community towards local health planning and increased utilization and accountability of the existing health services. She would be a promoter of good health practices. She will also provide a minimum package of curative care as appropriate and feasible for that level and make timely referrals. She will act as a motivator of different types of health related activities. Unlike ANM, she will not be involved in any clinical activities like immunization.

**9.9. Sports Club/Recreation Centre:** Indoor and out-door games are arranged by the Club and activities like wrestling, Judo Karate etc. are also done there.

**9.10. Cinema/Video Hall (CV):** If regular cinema houses licensed by Government is available, then the town/village is considered to be having the facility of Cinema Hall. Video hall owners screen films in their own or hired premises.

**9.11. Public Library:** Books are kept there which can be accessed by the public on loan basis. These may be sponsored by Government or Local Body or Panchayat or any influential person. Free service or nominal charges are made for using the facility.

**9.12. Public Reading Room:** Here the public may read newspapers and magazines. These may be sponsored by Government or Local Body or Panchayat or any influential person.

**9.13. Newspaper Supply:** The availability of the Newspaper(s), both in English or vernacular, in the village is considered to having the said facility.

**10. Availability of Electricity/Power.** If power is actually available, whatever may be the form of its use, it is indicated affirmative. If the village is having electricity for domestic purposes and the residents are using the same for domestic use, then it is considered that domestic power supply is available. If the electricity authority has not given domestic supply to the households on their request and people are using unauthorized electricity either by stealthily or misuse the supply meant for agricultural or industrial purposes, then it is not considered as availability of electricity for domestic purposes. However, if the village goes out of power due to temporary technical problems such as, transformer failures, theft of electrical equipment, etc., it is considered that electricity is available. Supply of electricity is considered available even when there is a temporary ban on new domestic connections. Connections to residential houses, bungalows, clubs, hostels and hospitals run on non-commercial basis, charitable, educational and religious institutions are included in the domestic category.

**10.1 Power Supply for domestic use:** This category includes electricity used only for domestic consumption. **10.2 Power supply for agricultural use:** This category includes all electricity connections given to the farmers for conducting various agricultural activities including irrigation. **10.3 Power supply for commercial use:** This category includes electricity connections given for workshops, industries etc. or for any commercial purposes. **10.4 Power supply for all uses:** This category includes electricity connection is available for domestic use, agricultural use, and for any commercial purposes.

**11. Land Use Pattern:** The land use area of the villages is given in hectares. The land use pattern in the Village Directory conform to the pattern of classification of land use as recommended by the Ministry of Agriculture, Government of India. The Ministry has recommended the maintenance of records of land use pattern under the 9 categories as indicated in the Village Directory.

**12. System of drainage :** Generally, by drainage system, we mean the network of mains and branches of underground conduits for the conveyance of sewerage to the point of disposal. Sewers that carry only household and industrial wastage are called separate sewers; those that carry storm water from roofs, streets and other surfaces are known as storm water drains, while those carrying both sewage and storm water are called combined sewers. However, in towns, which are not provided with such underground sewerage system, it is mentioned whether it has open drainage system. There may be possibility of the town having both closed as well as open drainage systems.

**13. Type of latrines:** The data on various types of latrines both public and private together are collected. The three types of latrines considered here are, Pit Latrine, Flush/Pour Flush Latrine and Service Latrine. **(i) Pit System:** The latrines are attached to the pit that is dug into the ground for the reception of night soil, are reckoned as pit latrine. **(ii) Flush/pour flush:** A flush latrine uses a cistern or holding tank for flushing water and has a water seal, which is a U-shaped pipe, below the seat or squatting pan that prevents the passage of flies and odours. A pour flush latrine uses a water seal, but unlike a flush latrine, a pour flush latrine uses water poured by hand for flushing (no cistern is used). **(iii) Service:** Type of latrine from where night soil is removed manually by scavengers. All other types of latrines are covered under "Others" category.

**14. Protected Water Supply- Source and capacity of Storage system:** There are various sources of water supply and its storage system in the town.

**14.1 Service Reservoir:** A service reservoir is a water storage container that holds clean water after it has been treated in a water plant, and before it is piped to the end users. These containers are covered, and are designed to keep the water safe from contamination. Their main purpose is to provide a buffer within the water supply system so that water supplies can be maintained across periods of varying demand.

**14.2 River Infiltration Gallery:** Infiltration Galleries are capable of supplying large quantities of water, and are used where wells are unable to supply water needs, i.e. where an impermeable rock barrier affects well efficiency, Infiltration galleries are one or more horizontal screens placed adjacent to (on-shore), or directly underneath (bed-mounted), a surface water source.

**14.3 Bore Well Pumping System:** A bore well is a well of 6" to 12" in diameter drilled into the earth for retrieving water. The depth of a bore well can vary from 50 feet to 3000 feet. Water is pumped out to surface through electricity/generator.

**14.4 Pressure Tank:** Tank that is used to ensure consistent water pressure and for storage of water. Usually located in basement of house but sometimes (in older settings) located in well pit.

**15. Road lighting (Points):** Road lighting means the number of street lights that are maintained in the town.

**16. Home Orphanage:** Orphanage is the name to describe a **residential institution** devoted to the **care of orphans** – children whose parents are deceased or otherwise unable to care for them. Parents, and sometimes grandparents, are legally responsible for supporting children, but in the absence of these or other relatives willing to care for the children, they become a **ward of the state**, and orphanages are a way of providing for their care and housing.

**17. Working women's hostel:** These may be recognised or non-recognised by any public authority. The data on number of working women's hostels available in the town are collected with number of seats.

**18. Old Age Home:** There are two types of Old Age Homes in India. One is the "Free" type which cares for the destitute old people who have no one else to care for them. They are given shelter, food, clothing and medical care. The second type is the "Paid" home where care is provided for a fee. Nowadays, such "Retirement" homes have become very popular in India and they are well worth considering.

**19. Stadium:** A stadium is a place, or venue, for (mostly) outdoor **sports**, concerts or other events, consisting of a field or stage partly or completely surrounded by a structure designed to allow spectators to stand or sit and view the event.

**20. Auditorium/Community Hall:** These are the places where meetings, social functions etc. are organised.

**(vii) 2011 Census finding****Population and Distribution:**

The total population of the district is 19,98,603 in which 11,65,119 live in rural and rest 8,33,484 in urban areas. The most populous tahsil is Jhansi with 8,85,160 population followed by Mauranipur tahsil with population of 3,93,994. The least populous tahsil is Tahrauli with a population of 1,77,754. The maximum urban population is at Jhansi tahsil which is 6,29,382 followed by Mauranipur with 92,914 urban population whereas the least urban population is in Tahrauli tahsil which is 11,855 at the 2011 Census. The district has about 41.70 percent of its population living in towns, as compared to this in the State the same is 22.3 per cent. The proportion of urban population is highest at 71.10 per cent in Jhansi tahsil followed by 23.58 per cent in Mauranipur tahsil and least of 6.67 per cent the Tahrauli tahsil.

**Size, Class and Status of Towns**

There are 16 statutory and 3 Census Town in the district. There is one class I town (Jhansi M. C.) with 5,05,693 population. Mauranipur NPP with a population of 61,449 is Class II town. There are five Class III towns in the district, whereas seven class IV towns and five towns in size class of V. Jhansi town is alone is Nagar Nigam.

**Population Growth**

The population of the district in 2001 was 17,44,931 whereas the population of the district at 2011 Census is 19,98,603. There has been decadal variation in population since 2001 amounting to 2,53,672 in absolute term (14.54 per cent). The males who were 9,32,818 at 2001 Census increased to 10,57,436 and females increased from 8,12,113 to 9,41,167 as against to 20.2 per cent decadal growth in the state, the growth rate of the district is recorded only 14.5 percent during the decade 2001-2011.

**Population Density**

The area of the district is 5024 square kilometer. The density of population in the district is 398 as compared to 829 in the state. In the rural areas of the district the population density is 246 while in urban area it is 2977 persons per square kilometer.

**Sex ratio**

The sex ratio in the district is 890, while it is 912 in the state of Uttar Pradesh. In the rural areas of the district the sex ratio is higher at 893, while it is 887 in urban areas. The rural and urban sex ratio of the district is lower to the state. The rural sex ratio among tahsils varies between 902 in Mauranipur to 863 in Garautha. Among C.D. blocks the sex ratio varies from 908 in Bangra to 871 in Bamaur. Among towns of the district the least sex ratio is found in Jhansi cantt (665) and highest in Deori Singhpura (CT) 921 females per thousand males. The sex ratio of population in the age-group 0-6 is 866 in the district which is lower to 890, the general population. The sex ratio of population of

the age-group 0-6 the rural areas is 867 against 864 in urban areas. The sex ratio of population in the age-group 0-6 among C.D. blocks varies from as low as 844 from Moth to as high as 889 in Babina. The sex ratio of population in the age-group 0-6 among towns varies from 774 in Parchha CT to 1052 in Tondi Fatehpur(NP)

#### **Work Participation Rate**

In the district 40.77 per cent comprising 8,14,914 persons pertains to the category of working population. Average males the working population is 53.46 per cent against about 26.52 per cent among females. Main workers constitute 28.02 per cent of population. Female workers predominate male among marginal workers. Non-workers contribute 59.23 per cent of total population. Out of these 73.48 per cent are from the female population. In rural areas 65.06 per cent females are Non-workers. Of the total worker population in the district 28.09 per cent are cultivators, 30.44 per cent engaged as agricultural laborers, 5.97 per cent in household industry and 35.50 per cent as other workers. Among male workers 30.25 per cent are cultivators as compared to 23.19 per cent among females. Similarly as against 40.61 per cent male other workers, the proportion of female is only 23.93 percent. In rural areas of the district as much as 40.27 per cent of working population is cultivators as against only 5.62 per cent in urban areas. In case of other workers, the composition of rural and urban proportion is 13.80 and 75.54 per cent of working population. It may be mentioned that the working population in the district is about 49.3 per cent as compared to 32.9 per cent in the state.

#### **Literacy**

In the district about 75.05 per cent of the population is literate as against 67.7 per cent in the state of Uttar Pradesh In the district 85.38 per cent of the male population is literate as compared to 77.3 per cent in the state. However, among females the literacy in the district to 63.49 per cent as compared to 57.2 per cent at the state level. In the district literacy rate is 81.65 per cent in urban areas as against 70.19 per cent in rural areas. The gap in male/female literacy rate is 27.48 per cent in rural areas as compared to 14.25 per cent in urban areas. The literacy rate among C.D. blocks varies between 59.85 per cent in Babina to 69.74 per cent in Moth Similarly, the literacy rate among towns varies from 60.03 percent in Samthar(NPP) to 85.01 percent in Paichha (CT) which followed by Jhansi (CB) 80.44.

**(viii) Brief Analysis of Primary Census Abstract Data based on inset Tables 1 to 35:**

Primary Census Abstract gives data up to CD Block/UA/City/Town level for the district and state. It contains information relating to total population, population in age-group 0-6, Scheduled Caste and Scheduled Tribe population with male-female break up along with main and marginal workers separately by sex. Both main and marginal workers have been further classified into four broad industrial categories viz., cultivators, agricultural laborers, household industry workers and other workers and presented along with non-workers by sex. For the first time during 2001 census the Primary Census Abstract will give number of illiterates, total workers and classification of marginal workers also into four broad industrial categories. This corresponds to Union/State PCA presented separately till 1991 except inclusion of some extra features as mentioned above. However, only four fold classification of main and marginal workers will now be presented instead of nine fold categories.

**TABLE 1 : DECADEAL CHANGE IN POPULATION OF TAHSILS BY RESIDENCE, 2001-2011**

Sl No	Tehsil	Population						Percentage decadal variation 2011			Percentage urban population	
		2001			2011			Total	Rural	Urban	2001	2011
		Total	Rural	Urban	Total	Rural	Urban					
1	2	3	4	5	6	7	8	9	10	11	12	13
1	Moth	269887	222547	47340	308007	255881	52126	14.12	14.98	10.11	17.54	16.92
2	Garautha	201071	160868	40203	233688	186481	47207	16.22	15.92	17.42	19.99	20.20
3	Tahrauli	151202	141098	10104	177754	165899	11855	17.56	17.58	17.33	6.68	6.67
4	Mauranipur	332584	257276	75308	393994	301080	92914	18.46	17.03	23.38	22.64	23.58
5	Jhansi	790187	251382	538805	885160	255778	629382	12.02	1.75	16.81	68.19	71.10
<b>Distric total</b>		<b>1744931</b>	<b>1033171</b>	<b>711760</b>	<b>1998603</b>	<b>1165119</b>	<b>833484</b>	<b>14.54</b>	<b>12.77</b>	<b>17.10</b>	<b>40.79</b>	<b>41.70</b>

The growth rates of Jhansi district for total, rural and urban areas and percentage of urban population to total population is given in table. The decadal growth rate of the district is 14.5 per cent during 2001-2011. The growth rates for rural and urban areas of the district are 12.5 and 17.1 per cent respectively. Out of the total population of the district 58.3 per cent lives in rural areas while 41.7 per cent lives in urban areas of the district. The proportion of urban population has slightly increased during the decade from 40.8 per cent in 2001 to 41.7 per cent in 2011 in the district.

**TABLE 2: NUMBER AND PERCENTAGE OF INHABITED VILLAGES IN SPECIFIED POPULATION SIZE RANGES WITH THE RELATED POPULATION , 2011**

Sl No	District / C.D. block	Total number of inhabited villages	Total rural population			Number and percentage of villages	Population less than 200		Number and percentage of villages	Population 200-499	
			Persons	Males	Females		Males	Females		Males	Females
1	2	3	4	5	6	7	8	9	10	11	12
1	Moth	127	159,267	84,171	75,096	9 ( 7 % )	189	154	23 ( 18 % )	4,439	3,936
2	Chirgaon	105	145,150	76,105	69,045	6 ( 6 % )	347	292	11 ( 10 % )	1,845	1,732
3	Bamaur	104	139,137	74,380	64,757	6 ( 6 % )	70	60	14 ( 13 % )	2,690	2,320
4	Gursarai	107	142,507	75,900	66,607	6 ( 6 % )	203	163	12 ( 11 % )	2,290	1,999
5	Bangra	80	157,448	82,525	74,923	2 ( 2 % )	57	44	4 ( 5 % )	803	738
6	Mauranipur	83	165,832	87,399	78,433	3 ( 4 % )	90	88	4 ( 5 % )	701	661
7	Badagaon	72	105,812	55,698	50,114	3 ( 4 % )	148	161	9 ( 12 % )	1,534	1,308
8	Babina	67	149,966	79,451	70,515	0 ( 0 % )	0	0	2 ( 3 % )	421	374
<b>Total</b>		<b>745</b>	<b>1,165,119</b>	<b>615,629</b>	<b>549,490</b>	<b>35 ( 5 % )</b>	<b>1,104</b>	<b>962</b>	<b>79 ( 11 % )</b>	<b>14,723</b>	<b>13,068</b>

Table 2 Cont....

Table 2 Cont....

Sl. No.	District / C.D. block	Number and percentage of villages	Population 500-999		Number and percentage of villages	Population 1000-1999		Number and percentage of villages	Population 2000-4999	
			Males	Females		Males	Female		Males	Females
1	2	13	14	15	16	17	18	19	20	21
1	Moth	36 ( 28 %)	13,770	12,340	41 ( 32 %)	30,462	27,394	14 ( 11 %)	20,813	18,250
2	Chirgaon	32 ( 30 %)	11,731	10,654	37 ( 35 %)	27,543	25,119	16 ( 15 %)	23,407	21,214
3	Bamaur	28 ( 27 %)	10,931	9,810	36 ( 35 %)	28,290	24,338	20 ( 19 %)	32,399	28,229
4	Gursarai	26 ( 24 %)	9,708	8,669	38 ( 36 %)	27,653	24,297	23 ( 21 %)	30,043	26,170
5	Bangra	20 ( 25 %)	8,045	7,267	26 ( 32 %)	19,651	17,871	22 ( 28 %)	34,905	31,729
6	Mauranipur	15 ( 18 %)	6,189	5,442	26 ( 31 %)	19,997	17,814	32 ( 39 %)	50,274	45,336
7	Badagaon	18 ( 25 %)	7,185	6,580	23 ( 32 %)	16,228	14,694	18 ( 25 %)	27,530	24,629
8	Babina	12 ( 18 %)	4,873	4,146	23 ( 34 %)	18,136	16,085	25 ( 37 %)	36,442	32,284
	<b>Total</b>	<b>187 ( 25 %)</b>	<b>72,432</b>	<b>64,908</b>	<b>250 ( 34 %)</b>	<b>187,960</b>	<b>167,612</b>	<b>170 ( 23 %)</b>	<b>255,813</b>	<b>227,841</b>

Table 2 Cont....

Table 2 Cont....

Sl. No.	District / C.D. block	Number and percentage of villages	Population 5000-9999		Number and percentage of villages	Population 10000 and above	
			Males	Females		Males	Females
1	2	22	23	24	25	26	27
1	Moth	4 ( 3 %)	14,498	13,022	0 ( 0 %)	0	0
2	Chirgaon	2 ( 2 %)	5,872	5,359	1 ( 1 %)	5,360	4,675
3	Bamaur	0 ( 0 %)	0	0	0 ( 0 %)	0	0
4	Gursarai	2 ( 2 %)	6,003	5,309	0 ( 0 %)	0	0
5	Bangra	6 ( 8 %)	19,064	17,274	0 ( 0 %)	0	0
6	Mauranipur	3 ( 4 %)	10,148	9,092	0 ( 0 %)	0	0
7	Badagaon	1 ( 1 %)	3,073	2,742	0 ( 0 %)	0	0
8	Babina	4 ( 6 %)	13,741	12,363	1 ( 1 %)	5,838	5,263
<b>Districts (Rural) Total:</b>		<b>22 ( 3 %)</b>	<b>72,399</b>	<b>65,161</b>	<b>2 ( 0 %)</b>	<b>11,198</b>	<b>9,938</b>

Table-2 gives C.D. block-wise population, number and percentage of villages falling in each range of population size of villages and number of males and females in each population range at C.D. block level in the district. Out of the 745 inhabited villages, 35 (5.0 per cent) are small sized villages with population below 200 persons. In the size of 200 to 499 persons there are 79 villages having 11.0 per cent villages of the district while in the size class of 500-999 population claims 187 villages with 25 per cent of the total villages in the district. 250 villages (34 per cent) are in the size class of 1,000-1,999 and 170 villages (23 per cent) are in the size class of 2,000-4,999. Only 22 of villages (3 per cent) are fall in the ranges of 5,000 and above population. Only 2 villages in the district fall in the range of 10,000 and above.



**TABLE 3: NEW TOWNS, DENOTIFIED, DECLASSIFIED AND MERGED TOWNS IN 2011 CENSUS**

Name of town	
1	
(a)	New
	( i ) Statutory town
	NIL
	( ii ) Census town
	ONE
(b)	De-notified
(i)	Statutory towns of 2001 Census de-notified and also did not satisfy the criteria to be treated as census towns.
	NIL
(ii)	Statutory towns of 2001 Census de-notified but identified as Census towns based on demographic and economic criteria.
	NIL
(iii)	Census towns of 2001 Census are notified as statutory town in 2011 Census.
	NIL
(c)	Declassified
	NIL
(d)	Wholly merged with other town(s)
	NIL

*\*Declassified means the census towns of 2001 Census which failed to satisfy the demographic and economic criteria. During the decade 2001-2011, no new town has been added or declassified or merged with other town in the district*

**TABLE 4 : SEX RATIO OF STATE AND DISTRICT 2001- 2011**

Year	UTTAR PRADESH			JHANSI		
	Total	Rural	Urban	Total	Rural	Urban
1901	938	941	916	956	966	918
1911	916	922	866	946	970	872
1921	908	918	834	924	957	834
1931	903	916	813	932	955	871
1941	907	922	824	935	954	888
1951	908	922	827	916	942	865
1961	907	921	817	890	920	832
1971	876	884	826	879	876	887
1981	882	889	850	869	855	891
1991	876	879	864	863	852	880
2001	898	904	876	871	870	871
2011	912	918	894	890	893	887

*Note : SexRatio has been defined here as the number of females per 1000 males*

As per 2011 Census sex-ratio of 890 females per 1,000 males has been recorded in the district against the state average of 912. The sex-ratio of the district was significantly high as compared to the state average figures from 1901 to 1951 and remained below the state average figures during this period. The subsequent decades show mixed trend from 1961 to 2011 and value remained low the state average. The lowest sex ratio of 863 females per 1000 males were recorded in the district during 1991 against the state

average of 876 females. It is also observed that the proportion of females in rural areas is higher than that of urban areas in state, but in district this trend follow up to 1961 and after than trend is reversed and sex ratio in urban areas increases in caparison to rural area.

TABLE 5 : SEX RATIO BY TAHSILS, 2011

Serial number	Name of Tahsil	Sex ratio		
		Total	Rural	Urban
1	2	3	4	5
1	Moth	898	898	899
2	Garautha	870	863	900
3	Tahrauli	900	900	896
4	Mauranipur	902	902	902
5	Jhansi	885	893	882
<b>District Total:</b>		<b>890</b>	<b>893</b>	<b>887</b>

The table-5 gives sex-ratios for total, rural and urban areas at tahsil/sub-tahsil level as per 2011 Census. There are 890 females for every thousand males in Jhansi district. The sex-ratio among rural and urban population is 893 and 887 females respectively. The rural sex-ratio in the tahsils varies between 870 in Garautha tehsil and 902 females per 1,000 males in Mauranipur sub-tahsil. The sex-ratio in Moth, Tahrauli, and Mauranipur Tehsil is higher than district rural average (893) In urban areas the highest sex-ratio is recorded in Mauranipur (902) and the lowest is in Jhansi urban (882).

TABLE 6 : SEX RATIO BY CD BLOCKS, 2011

Serial number	Name of C D block	Sex ratio
1	2	3
1	Moth	892
2	Chirgaon	907
3	Bamaur	871
4	Gursarai	878
5	Bangra	908
6	Mauranipur	897
7	Babina	900
8	Badagaon	888
<b>District (Rural) Total:</b>		<b>893</b>

The table-6 presents C.D. block-wise sex-ratio for rural population in the district. The sex-ratio in rural areas of the district comes 893 females per 1,000 males, as a whole. Among the C.D. blocks the highest sex-ratio of 908 females is found in Bangra C.D. block and is followed by Chirgaon (907), Babina (900) and Mauranipur(897) while the lowest of 871 is recorded in Bamaur C.D. block. The sex-ratios of Gursarai, Badagaon and Moth C.D. blocks have 878, 888 and 892 respectively which are lower than the district rural average of 893 females respectively.

TABLE 7 : SEX RATIO OF RURAL POPULATION BY RANGES, 2011

Range of sex ratio for villages	Number of inhabited villages	Percentage of villages in each range	Population 2011	Percentage distribution of population
1	2	3	4	5
Less than 700	12	1.61	307	0.03
700 - 749	8	1.07	7,978	0.68
750 - 799	21	2.82	14104	1.21
800 - 849	93	12.48	115850	9.94
850 - 899	276	37.05	501555	43.05
900 - 949	252	33.83	459944	39.48
950 - 999	54	7.25	50209	4.31
1000 - 1099	22	2.95	14805	1.27
1100+	7	0.94	367	0.03
<b>District Total:</b>	<b>745</b>	<b>100</b>	<b>1165119</b>	<b>100</b>
<b>Sex ratio (Rural) for District:</b>	<b>893</b>			

Table 7 presents the distribution of villages by 9 sex-ratio ranges based on 2011 Census. The maximum number of villages i.e. 276 accounting for 37.05 per cent of the total villages having largest population of 43.05 per cent in the district fall in the sex-ratio range of 850-899 females per 1,000 males. It is followed by the sex-ratio range of 900-949 which claims 252 villages (33.83 per cent) and 39.48 per cent population. The highest range of 1,100 & above claims only 7 villages (0.94 per cent). While in the sex-ratio range of 800-849, there are 93 villages (12.48 per cent) accommodating 9.94 percent population. In remaining sex-ratio ranges of 1000-1099, 950-999, 750-799, 700-749 and less than 700, the number of villages are 22 (2.95 per cent), 54 (7.25 per cent), 21 (2.82 per cent), 8 (1.07 per cent) and 12 (1.61 per cent) respectively. In these ranges, the percentage of population is comparatively low. The maximum number of villages i.e. 276 having maximum population (43.05 per cent) fall in the sex-ratio ranges of 850-899.

TABLE 8 : SEX RATIO OF TOWNS, 2011

Serial number	Name of Town	Urban status of town	Sex ratio
1	2	3	4
1	Samthar (NPP)	(NPP)	894
2	Moth (NP)	(NP)	896
3	Chirgaon (NPP)	(NPP)	908
4	Erich (NP)	(NP)	892
5	Gursarai (NPP)	(NPP)	902
6	Garautha (NP)	(NP)	902
7	Tondi Fatehpur (NP)	(NP)	896
8	Mauranipur (NPP + OG)	(NPP + OG)	907
9	Ranipur (NP)	(NP)	894
10	Kathera (NP)	(NP)	862
11	Deori Singhapura (CT)	(CT)	921
12	Barua Sagar (NPP)	(NPP)	920
13	Baragaon (NP)	(NP)	882
14	Jhansi (M Corp.)	(M Corp.)	905
15	Jhansi (CB)	(CB)	665
16	Jhansi Railway Settlement (ITS)	(ITS)	882
17	Babina (CB)	(CB)	711
18	Parichha (CT)	(CT)	820
19	Khailar (CT)	(CT)	903
<b>Sex ratio (Urban) for the district:</b>	<b>887</b>		

Table 8 gives the sex-ratio of towns. The sex-ratio in urban areas of the district comes to 887 females per 1,000 males as a whole. Among all the towns of the district, the sex-ratio varies between 665 to 921 females per 1,000 males. Deori Singhapura (CT) the highest sex-ratio (921) while Jhansi C.B. has the lowest sex-ratio of 665 females per 1000 males.

**TABLE 9 : SEX RATIO OF POPULATION IN THE AGE GROUP 0-6 FOR TAHSILS, 2011**

Sl. No.	Name of Tahsil	Total / Rural / Urban	Total population in 0-6 age group			Sex ratio for 0-6 age group
			Persons	Males	Females	
1	2	3	4	5	6	7
1	Moth	Total	33876	18337	15539	847
		Rural	6532	3497	3035	868
		Urban	30168	16209	13959	861
2	Garautha	Total	24378	13132	11246	856
		Rural	5790	3077	2713	882
		Urban	23822	12625	11197	887
3	Tahrauli	Total	22115	11793	10322	875
		Rural	1707	832	875	1052
		Urban	56349	30140	26209	870
4	Mauranipur	Total	44409	23781	20628	867
		Rural	11940	6359	5581	878
		Urban	109626	58751	50875	866
5	Jhansi	Total	38853	20620	18233	884
		Rural	70773	38131	32642	856
		Urban	33876	18337	15539	847
	<b>District Total:</b>	<b>Total</b>	<b>260373</b>	<b>139559</b>	<b>120814</b>	<b>866</b>
		<b>Rural</b>	<b>163631</b>	<b>87663</b>	<b>75968</b>	<b>867</b>
		<b>Urban</b>	<b>96742</b>	<b>51896</b>	<b>44846</b>	<b>864</b>

The table 9 presents population of age-group 0-6 years and sex-ratio for total, rural and urban areas in respect of each tehsils of the district. Total population in age-group 0-6 is 260373 persons comprising 139559 males and 120814 females. The total sex-ratio in this age-group works out 886 females for every thousand males in the district. The proportion of females in rural areas is higher than that of urban areas. The sex-ratio in rural and urban areas comes 867 and 864 females in this age-group respectively. The rural sex-ratio in tahsils varies between 856 in Jhansi tahsil and 1052 in Tahrauli tahsil. The sex-ratio of Moth, Garautha Tahrauli and Mauranipur tahsils are higher than district rural average (867) whereas it is lower in Jhansi Tahsils. The sex ratio of total rural population is 893 as against 867 in the age group 0-6 of the rural population. The position of sex ratio in urban areas in this age group (864) is slightly lower as compared to the sex ratio observed for total urban (887) population in the district.

**TABLE 10 : SEX RATIO OF POPULATION IN THE AGE GROUP 0-6 FOR C.D. BLOCKS, 2011**

Serial number	Name of C.D. block	Total population in 0-6 age group			Sex ratio for 0-6 age group
		Persons	Males	Females	
1	2	3	4	5	6
1	Moth	20951	11360	9591	844
2	Chirgaon	19655	10582	9073	857
3	Bamaur	17842	9569	8273	865
4	Gursarai	18918	10166	8752	861
5	Bangra	23139	12314	10825	879
6	Mauranipur	24273	13052	11221	860
7	Babina	15728	8328	7400	889
8	Badagaon	23125	12292	10833	881
	<b>District (Rural) Total:</b>	<b>163631</b>	<b>87663</b>	<b>75968</b>	<b>867</b>

Table 10 gives C.D. block-wise sex-ratio of rural child population in the age-group 0-6 years in the district. The sex-ratio is 867 for the district (rural). The sex-ratio of C.D. blocks varies between 844 to 889. It is highest in Babina C.D. blocks i.e. 889 followed by 881 in Badagaon C.D. block and lowest 844 females is found in Moth C.D. block. The sex-ratio of Babina C.D. block is higher than the district rural (867).

**TABLE 11 : SEX RATIO OF RURAL POPULATION IN THE AGE GROUP 0-6 BY RANGES, 2011**

Range of sex ratio for villages	Number of inhabited villages	Percentage distribution of villages	Population 2011	Percentage distribution of population
1	2	3	4	5
Less than 700	96	12.89	9408	5.75
700-749	58	7.79	10861	6.64
750-799	84	11.28	17965	10.98
800-849	116	15.57	32670	19.97
850-899	106	14.23	31672	19.36
900-949	95	12.75	26033	15.91
950-999	49	6.58	12650	7.73
1000-1099	86	11.54	18012	11.01
1100+	55	7.38	4360	2.66
<b>District (Rural) Total</b>	<b>745</b>	<b>100</b>	<b>163631</b>	<b>100</b>
<b>Sex ratio (Rural) for District</b>	<b>867</b>			

Table 11 shows the distribution of villages in 9 sex-ratio ranges of the age-group 0-6 years as well as percentage of villages, total population and percentage of population of this age-group falling in each range of sex-ratio in the district.

The maximum number of villages i.e. 116 (15.7 per cent) having largest population (19.97 per cent) in the district (rural) fall in the sex-ratio range of 800-849 females per 1,000 males in age of 0-6 years. It is followed by the sex-ratio ranges of 850-899 which claims 106 villages (14.23 per cent) and 19.36 per cent population respectively. Next to it, 96 villages (12.89 per cent) are in the range of Less than 700 with 5.75 per cent population. 95 villages (12.75 per cent) having 15.91 per cent population fall in sex-ratio range of 900-949. In remaining sex-ratio ranges of 1000-1099, 750-799, 700-749, 1100+ and 950-999 claim less number of villages and these are distributed as 86 (11.54 per cent), 84 (11.28 per cent) and 58 (7.79 per cent), 55 (7.38) and 49 (6.58) respectively. In these ranges, the percentage of population is also low. It becomes clear from the table that more than fifty per cent of villages i.e. 401 having population (53.80 per cent) fall in the higher sex-ratio ranges of 750-949.

TABLE 12 : SEX RATIO OF POPULATION IN THE AGE GROUP 0-6 OF URBAN AGGLOMERATIONS / TOWNS, 2011

Serial number	Name of UA Town	Urban status of town	Total population in 0-6 age group			Sex ratio for 0-6 age group
			Persons	Males	Females	
1	2	3	4	5	6	7
1	Samthar (NPP)	(NPP)	3072	1625	1447	890
2	Moth (NP)	(NP)	1434	783	651	831
3	Chirgaon (NPP)	(NPP)	2026	1089	937	860
4	Erich (NP)	(NP)	1266	680	586	862
5	Gursarai (NPP)	(NPP)	3266	1764	1502	851
6	Garautha (NP)	(NP)	1258	633	625	987
7	Tondi Fatehpur (NP)	(NP)	1707	832	875	1052
8	Mauranipur (NPP + OG)	(NPP + OG)	7875	4174	3701	887
9	Ranipur (NP)	(NP)	2153	1164	989	850
10	Kathera (NP)	(NP)	1140	629	511	812
11	Barua Sagar (NPP)	(NPP)	3252	1736	1516	873
11	Deori Singhpura (CT)	(CT)	772	392	380	969
13	Baragaon (NP)	(NP)	1072	580	492	848
14	Jhansi (M Corp.)	(M Corp.)	55824	29919	25905	866
15	Jhansi (CB)	(CB)	3404	1914	1490	778
16	Jhansi Railway Settlement (ITS)	(ITS)	1168	634	534	842
17	Babina (CB)	(CB)	3645	2037	1608	789
18	Parichha (CT)	(CT)	699	394	305	774
19	Khailar (CT)	(CT)	1709	917	792	864
<b>District(Urban) Total</b>			<b>96742</b>	<b>51896</b>	<b>44846</b>	<b>864</b>

Table 12 shows sex ratio of population in the age group 0-6 of urban agglomerations/towns 2011. Total population in age group 0-6 in urban area of the district 96,142 persons comprising 51,896 males and 44846 females and sex ratio of the urban areas of the district is 864 females per 1000 males. Among towns sex ratio in age group 0-6 varies from 774 in Parichha (CT) town to 1052 in Tondi Fatehpur (N.P.) The sex-ratio in 7 towns is above the district average (864) whereas 11 towns namely Moth(N.P.), Chirgaon(NPP), Erich(NP), Gursarai(NPP), Ranipur(NP), Kathera(NP), Baragaon(NP), Jhansi(C.B), Jhansi Railway settlement, Babina(CB) and Parichha(CT) have lower sex ratio.

TABLE 13 : NUMBER AND PERCENTAGE OF SCHEDULED CASTES AND SCHEDULED TRIBES POPULATION IN TAHSILS, 2011

Serial number	Name of Tahsil	Total / Rural / Urban	Total population	Total Scheduled Castes population	Total Scheduled Tribes population	Percentage of Scheduled Castes population to total population	Percentage of Scheduled Tribes population to total population
1	2	3	4	5	6	7	8
1	Moth	Total	308007	86122	160	27.96	0.05
		Rural	255881	75731	160	29.6	0.06
		Urban	52126	10391	0	19.93	0
2	Garautha	Total	233688	74229	276	31.76	0.12
		Rural	186481	63110	272	33.84	0.15
		Urban	47207	11119	4	23.55	0.01

3	Tahrauli	Total	177754	62986	87	35.43	0.05
		Rural	165899	59689	87	35.98	0.05
		Urban	11855	3297	0	27.81	0
4	Mauranipur	Total	393994	136849	396	34.73	0.1
		Rural	301080	106810	378	35.48	0.13
		Urban	92914	30039	18	32.33	0.02
5	Jhansi	Total	885160	202319	2954	22.86	0.33
		Rural	255778	68905	1072	26.94	0.42
		Urban	629382	133414	1882	21.2	0.3
<b>District Total:</b>		<b>Total</b>	<b>199,8603</b>	<b>562505</b>	<b>3873</b>	<b>28.14</b>	<b>0.19</b>
		<b>Rural</b>	<b>116,5119</b>	<b>374245</b>	<b>1969</b>	<b>32.12</b>	<b>0.17</b>
		<b>Urban</b>	<b>833,484</b>	<b>188260</b>	<b>1904</b>	<b>22.59</b>	<b>0.23</b>

Table 13 depicts the distribution of Scheduled Castes and Scheduled Tribes population as well as their percentage to total population at tehsil level in rural and urban areas of the district. Of the 199,8603 total population of the district, 28.14 per cent of the total population belong to the Scheduled Castes and 0.19 per cent to Scheduled Tribes. The percentage of Scheduled Castes population constitutes 32.12 per cent in rural population and 22.59 per cent in urban population of the district. The highest percentage of total Scheduled Castes population is recorded in Tahrauli tehsil (35.43) while the lowest is found in Jhansi tehsil (22.86) The proportion of Scheduled Tribes population is 0.17 per cent in rural and 0.23 percent in urban areas in the district.

**TABLE 14 : NUMBER AND PERCENTAGE OF SCHEDULED CASTES AND SCHEDULED TRIBES POPULATION IN C.D. BLOCKS, 2011**

Sl. No.	Name of C.D. block	Total population	Total Scheduled Castes population	Total Scheduled Tribes population	Percentage of Scheduled Castes population to total population	Percentage of Scheduled Tribes population to total population
1	2	3	4	5	6	7
1	Moth	159,267	48,348	71	30.36	0.04
2	Chirgaon	145,150	43,081	116	29.68	0.08
3	Bamaur	139,137	48,033	135	34.52	0.1
4	Gursarai	142,507	50,489	190	35.43	0.13
5	Bangra	157,448	54,612	241	34.69	0.15
6	Mauranipur	165,832	60,777	144	36.65	0.09
7	Babina	149,966	38,609	968	25.75	0.65
8	Badagaon	105,812	30,296	104	28.63	0.1
<b>District (Rural) Total:</b>		<b>116,5119</b>	<b>374,245</b>	<b>1969</b>	<b>32.12</b>	<b>0.17</b>

Table 14 shows distribution of Scheduled Castes and Scheduled Tribes population in each C.D. block of the district. 32.12 per cent of rural population of the district belongs to Scheduled Castes and 0.17 per cent to Scheduled Tribes. At C.D. block level, Scheduled Castes population varies between 25.75 per cent in Babina and 36.65 per cent in Mauranipur C.D. block.. The other C.D. block containing the higher percentage of Scheduled Castes are Gursarai(35.43) Bangra (34.69) and Bamaur(34.52) The highest proportion of 0.65 per cent Scheduled Tribes population is counted in Babina C.D. block and is followed by Bangra (0.15) C.D. block. The lowest percentage of Scheduled Tribes is recorded in Moth (0.04) C.D. block.

**TABLE 15 : PROPORTION OF SCHEDULED CASTES POPULATION TO TOTAL POPULATION IN VILLAGES, 2011**

Percentage range of Scheduled Castes population to total population	Number of villages	Percentage	Scheduled Castes Population	Percentage
1	2	3	4	5
Nil	40	5.37	0	0.00
Less than 5	21	2.82	455	0.12
5-10	32	4.30	2308	0.62
11-20	77	10.34	19906	5.32
21-30	188	25.23	88903	23.76
31-40	190	25.50	127052	33.95
41-50	118	15.84	84334	22.53
51-75	63	8.46	47745	12.76
76 and above	16	2.15	3542	0.95
<b>District Total</b>	<b>745</b>	<b>100.00</b>	<b>374245</b>	<b>100.00</b>

Table 15 reflects the number of villages according to the proportion of Scheduled Castes population to total population in different ranges of percentage at district level. 40 villages accounting for 5.37 per cent of total 745 inhabited villages in the district do not have any Scheduled castes population. The proportion of Scheduled Castes population is less than 5 per cent in 21 villages (2.82 per cent). In 32 villages, it varies between 5-10 per cent while the next range of 11-20 per cent accounts for 77 villages constituting 10.34 per cent of the total villages. The range 21-30 and 31-40 per cent contains 188 and 190 villages respectively. Both these ranges together account for 50.73 per cent villages of the district. 118 villages fall in the range of 41-50 and 15.84 per cent. 16 villages are such where the Percentage range of Scheduled Castes to total population is more than 76 per cent. These villages contain only 0.95 per cent Scheduled Castes population of the district. The maximum of the 33.95 per cent of the Scheduled Castes population is covered by range of 31-40 per cent.

**TABLE 16 : PROPORTION OF SCHEDULED TRIBES POPULATION TO TOTAL POPULATION IN VILLAGES, 2011**

Percentage range of Scheduled Tribes population to total population	Number of villages	Percentage	Scheduled Tribes Population	Percentage
1	2	3	4	5
Nil	639	85.77	0	0.00
Less than 5	100	13.42	1301	66.07
5-10	6	0.81	668	33.93
11-20	0	0.00	0	0.00
21-30	0	0.00	0	0.00
31-40	0	0.00	0	0.00
41-50	0	0.00	0	0.00
51-75	0	0.00	0	0.00
76 and above	0	0.00	0	0.00
<b>District Total</b>	<b>745</b>	<b>100.00</b>	<b>1969</b>	<b>100.00</b>

Table 16 indicates the distribution of villages by percentage ranges of Scheduled Tribes population to total population in the villages. 0.17 per cent of rural population of the district belong to Scheduled Tribes population. There are 639 (85.77 per cent) villages where none of Scheduled Tribes have been recorded in the district. remaining 106 (14.23 per cent) villages have proportion of Scheduled Tribes population up to range 5 to 10 per cent. Out of these 100 villages are such where proportion of Scheduled Tribes population is less than 5 per cent accounting for 13.42 per cent of the total Scheduled Tribes population of the district. In 6 villages the proportion of Scheduled Tribes population ranges between 5-10 per cent accounting for 0.81 per cent of the total population of the district.



**TABLE 17 : NUMBER AND PERCENTAGE OF SCHEDULED CASTES AND SCHEDULED TRIBES POPULATION IN URBAN AGGLOMERATIONS / TOWNS, 2011**

Sl. No.	Name of UA Town	Total population	Total Scheduled Castes population	Total Scheduled Tribes population	Percentage of Scheduled Castes population to total population	Percentage of Scheduled Tribes population to total population
1	2	3	4	5	6	7
1	Samthar (NPP)	22455	4583	0	20.41	0
2	Moth (NP)	12947	3100	0	23.94	0
3	Chirgaon (NPP)	16724	2708	0	16.19	0
4	Erich (NP)	9531	2791	0	29.28	0
5	Gursarai (NPP)	26869	5337	4	19.86	0.01
6	Garautha (NP)	10807	2991	0	27.68	0
7	Tondi Fatehpur (NP)	11855	3297	0	27.81	0
8	Mauranipur (NPP + OG)	61449	15656	17	25.48	0.03
9	Ranipur (NP)	18132	8005	1	44.15	0.01
10	Kathera (NP)	7533	3297	0	43.77	0
11	Deori Singhpura (CT)	5800	3081	0	53.12	0
12	Barua Sagar (NPP)	25028	3208	1	12.82	0
13	Baragaon (NP)	8585	1228	9	14.3	0.1
14	Jhansi (M Corp.)	505693	110318	1681	21.82	0.33
15	Jhansi (CB)	28343	4735	28	16.71	0.1
16	Jhansi Railway Settlement (ITS)	13602	3373	38	24.8	0.28
17	Babina (CB)	27852	5952	77	21.37	0.28
18	Parichha (CT)	7047	1101	0	15.62	0
19	Khailar (CT)	13232	3499	48	26.44	0.36
<b>District(Urban) Total</b>		<b>833484</b>	<b>188260</b>	<b>1904</b>	<b>22.59</b>	<b>0.23</b>

Table 17 shows number and percentage of scheduled caste and scheduled tribes population recorded in urban Agglomerations/towns during 2011 Census in district Jhansi. Of the 833484 total urban population of the district, only 22.59 per cent belongs to Scheduled castes. The highest percentage of Scheduled castes population is recorded in Deori Singhpura (CT) (53.12), while the lowest percentage found in Barua Sagar (NPP.) (12.82 per cent). Similarly, in urban population of the district only 0.23 per cent belongs to Scheduled tribes. The Scheduled tribes population in Gursarai (NPP), Mauranipur (NPP + OG), Ranipur (NP), Baragaon (NP), Jhansi (M Corp.), Jhansi Railway Settlement (ITS), Khailar (C.T.) and Babina (C.B.) are 0.01, 0.03, 0.01, 0.1, 0.33, 0.1, 0.28, 0.36 and 0.28 percent respectively and in remaining urban units there is either zero or nearing zero per cent of S.T. population.

**TABLE 18 : SEX RATIO AMONG SCHEDULED CASTES AND SCHEDULED TRIBES IN C. D. BLOCKS, 2011**

SL. No.	Name of C D block	Scheduled Castes sex ratio	Scheduled Tribes sex ratio
1	2	3	4
1	Moth	882	775
2	Chirgaon	900	706
3	Bamaur	873	688
4	Gursarai	875	776
5	Bangra	910	868

6	Mauranipur	893	1028
7	Babina	894	909
8	Badagaon	914	1364
<b>(Rural) Total District</b>		<b>892</b>	<b>882</b>

Table 18 shows sex-ratio among Scheduled Castes and Scheduled Tribes in each C.D. block of the district. The Scheduled Castes sex-ratio is 892 for district (rural). Among the C.D.blocks, the highest sex ratio of 914 females is found in Badagaon C.D. blocks and lowest of 873 females is recorded in Bamaur C.D. block. The sex ratio of Scheduled tribes is 882 for district (rural). It is highest in Badagaon (C.D.) Block 1364 and lowest in Bamaur (C.D.) Block (688). The Scheduled castes sex ratio is higher in Chirgaon,Bangra,Mauranipur, babina and Badagaon (C.D.) Blocks than the district ratio of 892. Similarly the Scheduled Tribes sex ratio is higher in Mauranipur, Babina and Badagaon (C.D.) Blocks than the district ratio of 882. similarly the Mauranipur, Babina and Badagaon (C.D.) Blocks have higher than the sex ratio observed at district level

**TABLE 19 : SEX RATIO AMONG SCHEDULED CASTES AND SCHEDULED TRIBES IN URBAN AGGLOMERATIONS / TOWNS, 2011.**

Serial number	Name of U.A.^ / Town +*	Scheduled Castes sex ratio	Scheduled Tribes sex ratio
1	2	3	4
1	Samthar (NPP)	912	0
2	Moth (NP)	882	0
3	Chirgaon (NPP)	952	0
4	Erich (NP)	899	0
5	Gursarai (NPP)	880	833
6	Garautha (NP)	875	0
7	Tondi Fatehpur (NP)	908	0
8	Mauranipur (NPP + OG)	908	700
9	Ranipur (NP)	897	0
10	Kathera (NP)	883	0
11	Deori Singhpura (CT)	926	0
12	Barua Sagar (NPP)	934	0
13	Baragaon (NP)	869	800
14	Jhansi (M Corp.)	885	874
15	Jhansi (CB)	860	1154
16	Jhansi Railway Settlement (ITS)	884	1000
17	Babina (CB)	916	351
18	Parichha (CT)	829	0
19	Khailar (CT)	918	1087
<b>Sex ratio (Urban) for the district:</b>		<b>891</b>	<b>852</b>

Table 19 shows sex-ratio among scheduled castes and scheduled tribes in urban agglomerations/towns during 2011 Census . A sex ratio of 891 females per 1000 males has been recorded for urban areas in the district for Scheduled castes and 852 for Scheduled tribes. Among towns, sex ratio for Scheduled castes is highest in Chirgaon (NPP) (952) and lowest in Parichha (CT) (829). Among Scheduled tribes it is highest in Jhansi (CB) (1154) and lowest in Gursarai (NPP) (833).

**TABLE 20 : NUMBER AND PERCENTAGE OF LITERATES AND ILLITERATES BY TAHSILS, 2011**

Sl. No.	Name of Tahsil	Total / Rural / Urban	Number of literates and illiterates						Percentage of literates			Gap in male-female literacy rate
			Number of literates			Number of illiterates			Persons	Males	Females	
			Persons	Males	Females	Persons	Males	Females				
1	2	3	4	5	6	7	8	9	10	11	12	13
1	Moth	Total	202810	122706	80104	105197	39539	65658	75.79	87.39	62.98	24.41
		Rural	167238	102145	65093	88643	32651	55992	75.33	87.71	61.67	26.04
		Urban	35572	20561	15011	16554	6888	9666	78.02	85.84	69.36	16.48
2	Garautha	Total	149334	92725	56609	84354	32209	52145	73.38	85.28	59.72	25.56
		Rural	115836	73127	42709	70645	26960	43685	71.46	84.1	56.83	27.27
		Urban	33498	19598	13900	13709	5249	8460	80.88	90.02	70.75	19.27
3	Tahrauli	Total	108966	68298	40668	68788	25265	43523	70.79	84.38	55.71	28.67
		Rural	102025	63855	38170	63874	23455	40419	70.96	84.56	55.91	28.65
		Urban	6941	4443	2498	4914	1810	3104	68.4	81.96	52.85	29.11
4	Mauranipur	Total	233424	144042	89382	160570	63105	97465	69.13	81.38	55.64	25.74
		Rural	172377	108414	63963	128703	49873	78830	67.16	80.6	52.36	28.24
		Urban	61047	35628	25419	31867	13232	18635	75.39	83.83	66.07	17.76
5	Jhansi	Total	609979	355934	254045	275181	113613	161568	78.65	86.64	69.65	16.99
		Rural	145517	91660	53857	110261	43489	66772	67.08	80.03	52.6	27.43
		Urban	464462	264274	200188	164920	70124	94796	83.15	89.2	76.31	12.89
<b>District Total:</b>		<b>Total</b>	<b>1304513</b>	<b>783705</b>	<b>520808</b>	<b>694090</b>	<b>273731</b>	<b>420359</b>	<b>75.05</b>	<b>85.38</b>	<b>63.49</b>	<b>21.89</b>
		<b>Rural</b>	<b>702993</b>	<b>439201</b>	<b>263792</b>	<b>462126</b>	<b>176428</b>	<b>285698</b>	<b>70.19</b>	<b>83.19</b>	<b>55.71</b>	<b>27.48</b>
		<b>Urban</b>	<b>601520</b>	<b>344504</b>	<b>257016</b>	<b>231964</b>	<b>97303</b>	<b>134661</b>	<b>81.65</b>	<b>88.35</b>	<b>74.1</b>	<b>14.25</b>

District and tehsil-wise literacy rates besides the number of literates and illiterates for total, rural and urban areas are given in table-20. The literacy rates are worked out by excluding population of 0-6 years. As per 2011 Census, the proportion of literates to total population excluding 0-6 years comes to 75.05 per cent in the district. This proportion in rural area is 70.19 per cent against 81.65 per cent in urban areas. In the district the literacy rates of males (85.38 per cent) is much higher than that of females (63.49 per cent). Among the tahsils, Jhansi tahsil tops with 78.65 per cent literates followed by Moth – tahsil(75.79 per cent). Mauranipur tahsil with 69.13 per cent literates stands at the bottom in the district. Out of 5 tahsils, the literacy rates of one tahsil i.e. Jhansi and Moth is higher than that of district average. The gap between male and female literacy is very high which comes to 21.89 per cent in the district, as a whole. The situation at tehsil level is not much different. However this gap in urban literacy is low which comes to 14.25 points against the rural areas, where the gap between male and female literacy is 27.48 points.

**TABLE 21 : NUMBER AND PERCENTAGE OF LITERATES AND ILLITERATES BY SEX IN C. D. BLOCKS, 2011**

Sl. No.	Name of C.D.block	Number of literates and illiterates						Percentage of literates			Gap in male-female literacy rate
		Number of literates			Number of illiterates			Persons	Males	Females	
		Persons	Males	Females	Persons	Males	Females				
1	2	3	4	5	6	7	8	9	10	11	12
1	Moth	104044	63614	40430	55223	20557	34666	75.22	87.37	61.72	25.65
2	Chirgaon	92192	56765	35427	52958	19340	33618	73.46	86.63	59.07	27.56
3	Bamaur	87485	54938	32547	51652	19442	32210	72.13	84.77	57.62	27.15
4	Gursarai	88164	55468	32696	54343	20432	33911	71.34	84.38	56.51	27.87

5	Bangra	89098	56123	32975	68350	26402	41948	66.34	79.93	51.44	28.49
6	Mauranipur	96493	60633	35860	69339	26766	42573	68.16	81.55	53.35	28.2
7	Babina	83446	52795	30651	66520	26656	39864	65.79	78.61	51.36	27.25
8	Badagaon	62071	38865	23206	43741	16833	26908	68.9	82.05	54.33	27.72
<b>District (Rural) Total:</b>		<b>702993</b>	<b>439201</b>	<b>263792</b>	<b>462126</b>	<b>176428</b>	<b>285698</b>	<b>70.19</b>	<b>83.19</b>	<b>55.71</b>	<b>27.48</b>

The table 21 reveals number of literates, illiterates and the literacy rates in rural areas at C.D. block level in the district. 70.19 per cent of the total rural population excluding the age-group of 0-6 years is literates in the district. The corresponding proportion of male and female literates comes to 83.19 and 55.71 per cent respectively which shows very wide gap of 27.48 per cent in male and female literacy. At C.D. block level, Moth C.D. block has the highest rural literacy rate of 75.22 per cent while 87.37 per cent males and 61.72 per cent females are literates in this block. The lowest literacy rate in rural areas is noted in Babina C.D. block (65.79 per cent). There are wide variations in male and female literacy in all the C.D. blocks of the district. The maximum difference of 28.49 points is found in Bangra C.D. block.

**TABLE 22 : DISTRIBUTION OF VILLAGES BY LITERACY RATE RANGE, 2011**

Range of literacy rate for villages	Number of inhabited villages	Percentage distribution of villages	Population	Percentage distribution of population
1	2	3	4	5
0	1	0.13	16	0.00
1-10	1	0.13	11	0.00
11-20	3	0.40	195	0.02
21-30	1	0.13	129	0.01
31-40	4	0.54	1089	0.09
41-50	9	1.21	13914	1.19
51-60	72	9.66	100784	8.65
61-70	265	35.57	433724	37.23
71-80	329	44.16	557366	47.84
81-90	50	6.71	53156	4.56
91-99	5	0.67	4725	0.41
100	5	0.67	10	0.00
<b>District Total:</b>	<b>745</b>	<b>100.00</b>	<b>1165119</b>	<b>100.00</b>
<b>Literacy rate for District</b>	<b>70.19</b>			

Table 22 gives the distribution of villages by literacy rate ranges in the district. There is no literate in 1 village (0.13 per cent) of the district and population of this villages is only 16 persons. 5 villages (0.67 percent) have all the literate population. 329 villages accounting for 44.16 per cent of the total villages are in the literacy range of 71-80 per cent and 265 villages (35.57 per cent) fall in the literacy range of 61-70 per cent. The lower literacy rate of 1 to 60 per cent observed in 90 villages (12.07 percent) of the district. The higher literacy ranges of 61 to 100 per cent covers 654 villages (87.78 per cent). The range of 51-80 have the maximum number of 666 villages forming 89.39 per cent of the total inhabited villages.

**TABLE 23 : NUMBER AND PERCENTAGE OF LITERATES AND ILLITERATES BY SEX IN URBAN AGGLOMERATIONS / TOWNS, 2011**

Sl. No	Name and urban status Town	Number of literates and illiterates									Gap in male-female literacy rate
		Number of literates			Number of illiterates			Percentage of literates			
		Persons	Males	Females	Persons	Males	Females	Person	Male	Females	
1	2	3	4	5	6	7	8	9	10	11	12
1	Samthar (NPP)	13489	8039	5450	8966	3817	5149	69.59	78.57	59.55	19.02
2	Moth (NP)	9611	5463	4148	3336	1364	1972	83.48	90.39	75.85	14.54
3	Chirgaon (NPP)	12472	7059	5413	4252	1707	2545	84.86	91.95	77.1	14.85
4	Erich (NP)	6050	3673	2377	3481	1365	2116	73.2	84.28	60.84	23.44

5	Gursarai (NPP)	19745	11343	8402	7124	2784	4340	83.65	91.75	74.75	17
6	Garautha (NP)	7703	4582	3121	3104	1100	2004	80.67	90.75	69.36	21.39
7	Tondi Fatehpur (NP)	6941	4443	2498	4914	1810	3104	68.4	81.96	52.85	29.11
8	Mauranipur (NPP + OG)	41103	23550	17553	20346	8671	11675	76.72	83.97	68.76	15.21
9	Ranipur (NP)	11934	7139	4795	6198	2436	3762	74.69	84.88	63.36	21.52
10	Kathera (NP)	4380	2708	1672	3153	1337	1816	68.51	79.27	56.16	23.11
11	Deori Singhpura (CT)	3630	2231	1399	2170	788	1382	72.2	84.93	58.27	26.66
12	Barua Sagar (NPP)	15596	9162	6434	9432	3876	5556	71.62	81.07	61.43	19.64
13	Baragaon (NP)	5781	3503	2278	2804	1058	1746	76.95	87.99	64.5	23.49
14	Jhansi (M Corp.)	373500	209391	164109	132193	56058	76135	83.02	88.9	76.57	12.33
15	Jhansi (CB)	23354	14577	8777	4989	2446	2543	93.64	96.48	89.29	7.19
16	Jhansi Railway Settlement (ITS)	10754	6071	4683	2848	1155	1693	86.49	92.1	80.16	11.94
17	Babina (CB)	20352	12868	7484	7500	3407	4093	84.07	90.38	75.07	15.31
18	Parichha (CT)	5616	3280	2336	1431	593	838	88.47	94.28	81.42	12.86
19	Khailar (CT)	9509	5422	4087	3723	1531	2192	82.52	89.83	74.49	15.34
<b>District (Urban): Jhansi(166)</b>		<b>601520</b>	<b>344504</b>	<b>257016</b>	<b>23194</b>	<b>97303</b>	<b>134661</b>	<b>81.65</b>	<b>88.35</b>	<b>74.1</b>	<b>14.25</b>

Table 23 shows number and percentage of literates and illiterates by sex during 2011 in the urban areas of the district. Regarding absolute figures of literates Parichha C.T. is way ahead of other towns. The table reveals that literacy rate is high in the urban areas of the district (81.65 per cent). The literacy rate is quite high (above 82.0 per cent in 15 towns) among males. Female literacy rate is not far behind in 9 towns (above 70 per cent). However, literacy rate among females is very low (52.85 per cent) in Tondi Fatehpur NP here the gap in male female literacy rate is very high (29.11).

**TABLE 24: NUMBER AND PERCENTAGE OF SCHEDULED CASTES LITERATES AND ILLITERATES BY SEX IN C.D. BLOCKS, 2011**

Sl. No.	Name of C.D.block	Number of literates and illiterates						Percentage of literates			Gap in male/ female literacy rate
		Number of literates			Number of illiterates			Persons	Males	Females	
		Persons	Males	Females	Persons	Males	Females				
1	2	3	4	5	6	7	8	9	10	11	12
1	Moth	28700	18238	10462	19648	7457	12191	69.74	83.71	54.03	29.68
2	Chirgaon	25070	16044	9026	18011	6636	11375	68.52	83.5	51.95	31.55
3	Bamaur	26938	17627	9311	21095	8013	13082	65.65	80.31	48.79	31.52
4	Gursarai	28022	18461	9561	22467	8464	14003	65.03	80.29	47.57	32.72
5	Bangra	29176	18768	10408	25436	9820	15616	63.38	77.92	47.42	30.5
6	Mauranipur	32538	21251	11287	28239	10861	17378	63.66	78.91	46.68	32.23
7	Babina	19220	12285	6935	19389	8095	11294	59.85	72.21	45.92	26.29
8	Badagaon	15719	10006	5713	14577	5820	8757	62.7	76.29	47.78	28.51
<b>District (Rural) Total:</b>		<b>205383</b>	<b>132680</b>	<b>72703</b>	<b>168862</b>	<b>65166</b>	<b>103696</b>	<b>64.95</b>	<b>79.41</b>	<b>48.76</b>	<b>30.65</b>

The table 24 gives number and percentage of Scheduled castes literates and illiterates by sex in C.D. blocks at the 2011 Census. The number of literates is more than illiterates in all the C.D. blocks except Babina of the district. In rural areas of the district proportion of literates is 64.95 per cent in which 79.41 per cent males and 48.76 per cent females. Thus the gap in male and female literacy rates is 30.65 per cent point. The highest literates are in Moth C.D. Block (69.74 per cent) as against lowest (59.85 per cent) in Babina C.D. block. The gap in male and female literacy rate is highest (32.72 per cent) in Gursarai C.D. Block.

**TABLE 25 : DISTRIBUTION OF VILLAGES BY LITERACY RATE RANGE FOR SCHEDULED CASTES POPULATION, 2011**

Range of literacy rate for villages	Number of inhabited villages	Percentage distribution of villages	Scheduled Castes Population	Percentage distribution of population
1	2	3	4	5
0	1	0.14	1	0.00
1 - 10	1	0.14	109	0.03
11 - 20	2	0.28	43	0.01
21 - 30	5	0.71	1284	0.34
31 - 40	16	2.27	5339	1.43
41 - 50	40	5.67	14050	3.75
51 - 60	159	22.55	82945	22.16
61 - 70	289	40.99	170322	45.51
71 - 80	166	23.55	93623	25.02
81 - 90	17	2.41	4877	1.30
91 - 99	6	0.85	1286	0.34
100	3	0.43	366	0.10
<b>District Total:</b>	<b>705</b>	<b>100.00</b>	<b>374245</b>	<b>100.00</b>
<b>Literacy rate for District (Rural):</b>	<b>64.95</b>			

The table 25 presents the distribution of villages by literacy rate range for scheduled castes population at the 2011 Census. Maximum number of villages (289) are in literacy rate range of 61-70 with population of 170,322 which also carries highest percentage of population (45.51). In contrast to this lowest number of only 1 villages (0.14 per cent) is in the literacy rate range of zero with its population being 1. It is observed than in the literacy rate ranges from 31- 80, there are 670 villages(95.03 per cent) covering 97.87 per cent of the population.

**TABLE26:NUMBER AND PERCENTAGE OF SCHEDULED CASTES LITERATES AND ILLITERATES BY SEX IN TOWNS, 2011**

Sl No	Name and urban status of Town	Number of literates and illiterates									Gap in male/ female literacy rate
		Number of literates			Number of illiterates			Percentage of literates			
		Person	Male	Female	Person	Male	Female	Person	Male	Female	
1	2	3	4	5	6	7	8	9	10	11	12
1	Samthar (NPP)	2313	1452	861	2270	945	1325	60.3	72.06	47.28	24.78
2	Moth (NP)	2037	1251	786	1063	396	667	74.92	86.51	61.74	24.77
3	Chirgaon (NPP)	1806	1081	725	902	306	596	78.18	90.99	64.62	26.37
4	Erich (NP)	1750	1086	664	1041	384	657	72.67	85.58	58.3	27.28
5	Gursarai (NPP)	3490	2155	1335	1847	684	1163	76	88.68	61.75	26.93
6	Garautha (NP)	1918	1234	684	1073	361	712	73.09	86.9	56.81	30.09
7	Tondi Fatehpur (NP)	1792	1192	600	1505	536	969	63.46	79.2	45.49	33.71
8	Mauranipur (NPP + OG)	9391	5700	3691	6265	2504	3761	69.71	80.21	57.99	22.22
9	Ranipur (NP)	5109	3137	1972	2896	1082	1814	71.97	83.65	58.88	24.77
10	Kathera (NP)	1834	1173	661	1463	578	885	66.91	80.51	51.48	29.03
11	Deori Singhpura (CT)	1995	1213	782	1086	387	699	73.51	86.52	59.6	26.92
12	Barua Sagar (NPP)	1856	1129	727	1352	530	822	67.03	78.68	54.5	24.18
13	Baragaon (NP)	728	481	247	500	176	324	70	86.05	51.35	34.7
14	Jhansi (M Corp.)	76521	45096	31425	33797	13423	20374	78.56	87.44	68.56	18.88
15	Jhansi (CB)	3413	1971	1442	1322	575	747	80.44	86.75	73.16	13.59
16	Jhansi Railway Settlement (ITS)	2345	1367	978	1028	423	605	77.21	85.07	68.39	16.68
17	Babina (CB)	3303	1960	1343	2649	1146	1503	65.01	74.41	54.88	19.53
18	Parichha (CT)	811	490	321	290	112	178	85.01	93.33	74.83	18.5
19	Khaillar (CT)	2244	1302	942	1255	522	733	75.79	85.15	65.78	19.37
<b>Jhansi (Urban)</b>		<b>124656</b>	<b>74470</b>	<b>50186</b>	<b>63604</b>	<b>25070</b>	<b>38534</b>	<b>75.63</b>	<b>85.48</b>	<b>64.58</b>	<b>20.9</b>

The table 26 brings out the number and percentage of scheduled castes literates and illiterates by sex in urban agglomerations/towns population at the 2011 census. The percentage of literates is least in Samthar NPP.(60.3 per cent) among towns but the gap in male/female literate rate is highest in case of Baragaon

(N.P.) town. The males in all the towns enjoy higher literacy rate than females. The gap in male/female literacy rate is least in case of Jhansi C.B.(13.59 per cent).

**TABLE 27: NUMBER AND PERCENTAGE OF SCHEDULED TRIBES LITERATES AND ILLITERATES BY SEX IN C. D. BLOCKS, 2011**

Serial number	Name of C. D. block	Number of literates and illiterates						Percentage of literates			Gap in male/female literacy rate
		Number of literates			Number of illiterates			Persons	Males	Females	
		Persons	Males	Females	Persons	Males	Females				
1	2	3	4	5	6	7	8	9	10	11	12
1	Moth	11	5	6	60	35	25	17.46	13.89	22.22	-8.33
2	Chirgaon	36	22	14	80	46	34	37.89	40.74	34.15	6.59
3	Bamaur	91	56	35	44	24	20	73.98	76.71	70	6.71
4	Gursarai	81	51	30	109	56	53	51.27	58.62	42.25	16.37
5	Bangra	47	34	13	194	95	99	25.41	33.66	15.48	18.18
6	Mauranipur	62	37	25	82	34	48	52.99	64.91	41.67	23.24
7	Badagaon	27	16	11	77	28	49	32.93	42.11	25	17.11
8	Babina	318	212	106	650	295	355	41.19	52.87	28.57	24.3
	<b>Total</b>	<b>673</b>	<b>433</b>	<b>240</b>	<b>1296</b>	<b>613</b>	<b>683</b>	<b>42.2</b>	<b>51.1</b>	<b>32.1</b>	<b>19</b>

The table 27 brings out the number and percentage of scheduled tribes literates and illiterates by sex in CD Blocks at the 2011 Census. The number of literates is less than illiterates in the district and CD Blocks. The literacy rate of the scheduled tribes population is 42.2 per cent which is lower than the corresponding rate of 64.95 per cent in case of scheduled castes community. The gap in male and female literacy rates at about 19 per cent is also lesser than what it is in case of the scheduled castes community (about 30.65 per cent). The percentage of literacy in C.D. blocks varies between 73.98 per cent in Bamour C.D. Block and 17.46 per cent in Moth C.D. Block.

**TABLE 28 : DISTRIBUTION OF VILLAGES BY LITERACY RATE RANGE FOR SCHEDULED TRIBES POPULATION, 2011**

Range of literacy rate for villages	Number of inhabited villages	Percentage distribution of villages	Scheduled Tribes Population	Percentage distribution of population
1	2	3	4	5
0	24	22.64	100	5.08
1-10	5	4.72	296	15.03
11-20	2	1.89	24	1.22
21-30	7	6.60	282	14.32
31-40	9	8.49	287	14.58
41-50	13	12.26	380	19.30
51-60	6	5.66	112	5.69
61-70	6	5.66	143	7.26
71-80	6	5.66	149	7.57
81-90	5	4.72	129	6.55
91-99	1	0.94	15	0.76
100	22	20.75	52	2.64
<b>District Total:</b>	<b>106</b>	<b>100.00</b>	<b>1969</b>	<b>100.00</b>
<b>Literacy rate for District (Rural):</b>	<b>42.19</b>			

The table 28 gives the distribution of villages by literacy rate range for the scheduled tribes population at the 2011 Census. In the district the scheduled tribes population is found in 106 villages. However, the maximum (19.3 per cent) of the scheduled tribes population is found in 13 villages with literacy range from 41 to 50 percentages followed by 15.03 per cent of the population is found in only 5 villages with literacy range from 1 to 10 percentages.

**TABLE 29: NUMBER AND PERCENTAGE OF SCHEDULED TRIBE LITERATES AND ILLITERATES BY SEX IN TOWNS, 2011**

Sr. No.	Name of town	Number of Literates and Illiterates						Literacy rate			Gap in male-female literacy rate
		Number of literates			Number of illiterates			Persons	Males	Females	
		Persons	Males	Females	Persons	Males	Females				
<b>1</b>	<b>2</b>	<b>3</b>	<b>4</b>	<b>5</b>	<b>6</b>	<b>7</b>	<b>8</b>	<b>9</b>	<b>10</b>	<b>11</b>	<b>12</b>
1	Gursarai (NPP)	4	3	1	0	0	0	100	100	100	0
2	Mauranipur (NPP + OG)	8	6	2	9	4	5	53.33	66.67	33.33	33.34
3	Ranipur (NP)	1	0	1	0	0	0	100	0	100	-100
4	Barua Sagar (NPP)	1	1	0	0	0	0	100	100	0	100
5	Baragaon (NP)	2	2	0	7	3	4	28.57	50	0	50
6	Jhansi (M Corp.)	939	559	380	742	338	404	62.94	69.01	55.72	13.29
7	Jhansi (CB)	20	9	11	8	4	4	95.24	90	100	-10
8	Jhansi Railway Settlement (ITS)	21	14	7	17	5	12	70	87.5	50	37.5
9	Babina (CB)	58	50	8	19	7	12	87.88	98.04	53.33	44.71
10	Khailar (CT)	20	10	10	28	13	15	48.78	55.56	43.48	12.08
<b>District (Urban): Jhansi</b>		<b>1074</b>	<b>654</b>	<b>420</b>	<b>830</b>	<b>374</b>	<b>456</b>	<b>64</b>	<b>70.9</b>	<b>55.56</b>	<b>15.37</b>

The table 29 gives number and percentage of scheduled tribes literates and illiterates by sex in urban agglomerations/town population at the 2011 Census. There is small scheduled tribes population in the towns of the district. There are 19 towns of that only 10 towns have tribe population. Out of the total Scheduled Tribe population in the district 64 per cent and literate comprising 70.93 per cent for males and 55.56 per cent females. The gap in male and female literacy is 15.37 percent. Hundred percent literacy rate is recorded in the towns of Gursarai (NPP), Ranipur (NP) and Barua Sagar (NPP) followed by Jhansi (C.B) and Jhansi (M.C) where literacy rate is 95.24 and 62.94 percent respectively.

**TABLE 30: NUMBER AND PERCENTAGE OF MAIN WORKERS, MARGINAL WORKERS, AND NON-WORKERS BY SEX IN TAHSILS, 2011**

Serial number	Name of Tahsil	Persons / Males / Females	Total population	Main workers		Marginal workers		Total workers (Main and marginal workers)		Non workers	
				Number	Percentage	Number	Percentage	Number	Percentage	Number	Percentage
<b>1</b>	<b>2</b>	<b>3</b>	<b>4</b>	<b>5</b>	<b>6</b>	<b>7</b>	<b>8</b>	<b>9</b>	<b>10</b>	<b>11</b>	<b>12</b>
1	Moth	Persons	308007	90356	29.34	43375	14.08	133731	43.42	174276	56.58
		Males	162245	68411	42.17	21115	13.01	89526	55.18	72719	44.82
		Females	145762	21945	15.06	22260	15.27	44205	30.33	101557	69.67
2	Garautha	Persons	233688	68360	29.25	37003	15.83	105363	45.09	128325	54.91
		Males	124934	53465	42.79	15534	12.43	68999	55.23	55935	44.77
		Females	108754	14895	13.70	21469	19.74	36364	33.44	72390	66.56
3	Tahrauli **	Persons	177754	50404	28.36	32161	18.09	82565	46.45	95189	53.55
		Males	93563	39512	42.23	12226	13.07	51738	55.30	41825	44.70
		Females	84191	10892	12.94	19935	23.68	30827	36.62	53364	63.38
4	Mauranipur	Persons	393994	114883	29.16	56618	14.37	171501	43.53	222493	56.47
		Males	207147	87205	42.10	22580	10.90	109785	53.00	97362	47.00
		Females	186847	27678	14.81	34038	18.22	61716	33.03	125131	66.97
5	Jhansi	Persons	885160	236038	26.67	85716	9.68	321754	36.35	563406	63.65
		Males	469547	195052	41.54	50257	10.70	245309	52.24	224238	47.76
		Females	415613	40986	9.86	35459	8.53	76445	18.39	339168	81.61
<b>District Total:</b>		<b>Persons</b>	<b>1998603</b>	<b>560041</b>	<b>28.02</b>	<b>254873</b>	<b>12.75</b>	<b>814914</b>	<b>40.77</b>	<b>1183689</b>	<b>59.23</b>
		<b>Males</b>	<b>1057436</b>	<b>443645</b>	<b>41.95</b>	<b>121712</b>	<b>11.51</b>	<b>565357</b>	<b>53.46</b>	<b>492079</b>	<b>46.54</b>
		<b>Females</b>	<b>941167</b>	<b>116396</b>	<b>12.37</b>	<b>133161</b>	<b>14.15</b>	<b>249557</b>	<b>26.52</b>	<b>691610</b>	<b>73.48</b>



Table 30 gives the number and percentage of main workers, marginal workers and non-workers by sex at tehsils level in the district as per 2011 Census. The proportion of the total workers works out 40.77 per cent of the total population in the district. The total workers are comprised of 28.2 per cent of main workers and 12.75 per cent of marginal workers and the remaining 59.23 per cent are non-workers.

Among the main workers, males participation rate in the district is 41.95 per cent and 12.37 per cent of females. Male and female marginal workers account for 11.51 and 14.15 per cent respectively. The percentage of females marginal workers is higher than males. Total workers (main and marginal workers) among tehsils varies from 36.35 per cent in Jhansi tehsil to 46.45 per cent in Tahrauli tehsil.

**TABLE 31: NUMBER AND PERCENTAGE OF MAIN WORKERS, MARGINAL WORKERS, AND NON-WORKERS BY SEX IN C. D. BLOCKS, 2011**

Sr. No.	Name of CD Block	Persons/ Males/ Females	Total population	Main workers		Marginal workers		Total workers (main and marginal workers)		Non workers	
				Number	Percentage	Number	Percentage	Number	Percentage	Number	Percentage
1	2	3	4	5	6	7	8	9	10	11	12
1	Moth	Persons	159267	50623	31.78	21736	13.65	72359	45.43	86908	54.57
		Males	84171	36828	43.75	10148	12.06	46976	55.81	37195	44.19
		Females	75096	13795	18.37	11588	15.43	25383	33.80	49713	66.20
2	Chirgaon	Persons	145150	41746	28.76	23714	16.34	65460	45.10	79690	54.90
		Males	76105	31448	41.32	10516	13.82	41964	55.14	34141	44.86
		Females	69045	10298	14.91	13198	19.12	23496	34.03	45549	65.97
3	Bamaur	Persons	139137	43893	31.55	21176	15.22	65069	46.77	74068	53.23
		Males	74380	33338	44.82	8458	11.37	41796	56.19	32584	43.81
		Females	64757	10555	16.30	12718	19.64	23273	35.94	41484	64.06
4	Gursarai	Persons	142507	41802	29.33	26701	18.74	68503	48.07	74004	51.93
		Males	75900	32097	42.29	10418	13.73	42515	56.01	33385	43.99
		Females	66607	9705	14.57	16283	24.45	25988	39.02	40619	60.98
5	Bangra	Persons	157448	42201	26.80	31223	19.83	73424	46.63	84024	53.37
		Males	82525	32188	39.00	12098	14.66	44286	53.66	38239	46.34
		Females	74923	10013	13.36	19125	25.53	29138	38.89	45785	61.11
6	Mauranipur	Persons	165832	51619	31.13	25205	15.20	76824	46.33	89008	53.67
		Males	87399	38312	43.84	8458	9.68	46770	53.51	40629	46.49
		Females	78433	13307	16.97	16747	21.35	30054	38.32	48379	61.68
7	Badagaon	Persons	105812	28317	26.76	14715	13.91	43032	40.67	62780	59.33
		Males	55698	22963	41.23	6832	12.27	29795	53.49	25903	46.51
		Females	50114	5354	10.68	7883	15.73	13237	26.41	36877	73.59
8	Babina	Persons	149966	45176	30.12	18596	12.40	63772	42.52	86194	57.48
		Males	79451	33475	42.13	8901	11.20	42376	53.34	37075	46.66
		Females	70515	11701	16.59	9695	13.75	21396	30.34	49119	69.66
	Total	Persons	<b>1165119</b>	<b>345377</b>	<b>29.64</b>	<b>183066</b>	<b>15.71</b>	<b>528443</b>	<b>45.36</b>	<b>636676</b>	<b>54.64</b>
		Males	<b>615629</b>	<b>260649</b>	<b>42.34</b>	<b>75829</b>	<b>12.32</b>	<b>336478</b>	<b>54.66</b>	<b>279151</b>	<b>45.34</b>
		Females	<b>549490</b>	<b>84728</b>	<b>15.42</b>	<b>107237</b>	<b>19.52</b>	<b>191965</b>	<b>34.94</b>	<b>357525</b>	<b>65.06</b>

Table 31 shows C.D. block-wise number and percentage of main workers, marginal workers and non-workers for rural population of the district. Of the 116,5119 total rural population of the district, 29.64 per cent has been categorised as main workers and the marginal workers constitute 15.71 per cent and the remaining 54.64 per cent fall in the category of non-workers. The sex-wise break up at the district

level shows that 42.34 per cent males and 15.42 per cent females are in the category of main workers. Male and female marginal workers account for 12.32 and 19.52 per cent respectively. The percentage of female marginal workers is higher than male marginal workers. Similar trend is visible at C.D. block level. The percentage of total rural workers of the district comes to 45.36 per cent. At the C.D. block level, Gursarai has highest proportion of total workers forming 48.07 per cent of the total population. It is closely followed by Bamaur (46.77 per cent), Bangra (46.33), Mauranipur (46.33 per cent), Moth (45.43 per cent), Chirgaon (45.10 per cent) and Babina (42.52 per cent). The lowest percentage of 40.67 per cent is recorded in Badgaon C.D. block

**TABLE 32: NUMBER AND PERCENTAGE OF MAIN WORKERS, MARGINAL WORKERS, AND NON-WORKERS BY SEX IN TOWNS, 2011**

Sl. No.	Name and urban status of Town	Persons / Males / Females	Total Population	Main workers		Marginal workers		Total workers (Main and marginal workers)		Non workers	
				Number	Percentage	Number	Percent-Age	Number	Percent-Age	Number	Percentage
1	2	3	4	5	6	7	8	9	10	11	12
1	Samthar (NPP)	Persons	22455	5224	23.26	2964	13.20	8188	36.46	14267	63.54
		Males	11856	4648	39.20	1770	14.93	6418	54.13	5438	45.87
		Females	10599	576	5.43	1194	11.27	1770	16.70	8829	83.30
2	Moth (NP)	Persons	12947	2770	21.39	1694	13.08	4464	34.48	8483	65.52
		Males	6827	2394	35.07	1145	16.77	3539	51.84	3288	48.16
		Females	6120	376	6.14	549	8.97	925	15.11	5195	84.89
3	Chirgaon (NPP)	Persons	16724	4213	25.19	991	5.93	5204	31.12	11520	68.88
		Males	8766	3820	43.58	731	8.34	4551	51.92	4215	48.08
		Females	7958	393	4.94	260	3.27	653	8.21	7305	91.79
4	Erich (NP)	Persons	9531	2460	25.81	421	4.42	2881	30.23	6650	69.77
		Males	5038	2215	43.97	286	5.68	2501	49.64	2537	50.36
		Females	4493	245	5.45	135	3.00	380	8.46	4113	91.54
5	Gursarai (NPP)	Persons	26869	5892	21.93	2325	8.65	8217	30.58	18652	69.42
		Males	14127	5396	38.20	1658	11.74	7054	49.93	7073	50.07
		Females	12742	496	3.89	667	5.23	1163	9.13	11579	90.87
6	Garautha (NP)	Persons	10807	2227	20.61	1161	10.74	3388	31.35	7419	68.65
		Males	5682	1973	34.72	911	16.03	2884	50.76	2798	49.24
		Females	5125	254	4.96	250	4.88	504	9.83	4621	90.17
7	Tondi Fatehpur (NP)	Persons	11855	3170	26.74	2757	23.26	5927	50.00	5928	50.00
		Males	6253	2749	43.96	687	10.99	3436	54.95	2817	45.05
		Females	5602	421	7.52	2070	36.95	2491	44.47	3111	55.53
8	Mauranipur (NPP + OG)	Persons	61449	15788	25.69	5367	8.73	21155	34.43	40294	65.57
		Males	32221	13373	41.50	3394	10.53	16767	52.04	15454	47.96
		Females	29228	2415	8.26	1973	6.75	4388	15.01	24840	84.99
9	Ranipur (NP)	Persons	18132	6146	33.90	775	4.27	6921	38.17	11211	61.83
		Males	9575	4512	47.12	483	5.04	4995	52.17	4580	47.83
		Females	8557	1634	19.10	292	3.41	1926	22.51	6631	77.49
10	Kathera (NP)	Persons	7533	2233	29.64	697	9.25	2930	38.90	4603	61.10
		Males	4045	1768	43.71	233	5.76	2001	49.47	2044	50.53
		Females	3488	465	13.33	464	13.30	929	26.63	2559	73.37

TABLE 32: Cont...

TABLE 32: Cont...

Sl. No.	Name and urban status of Town	Persons / Males / Females	Total Population	Main workers		Marginal workers		Total workers (Main and marginal workers)		Non workers	
				Number	Percent-age	Number	Percent-Age	Number	Percent-Age	Number	Percent-age
1	2	3	4	5	6	7	8	9	10	11	12
11	Deori Singhpura (CT)	Persons	5800	1996	34.41	250	4.31	2246	38.72	3554	61.28
		Males	3019	1534	50.81	61	2.02	1595	52.83	1424	47.17
		Females	2781	462	16.61	189	6.80	651	23.41	2130	76.59
12	Barua Sagar (NPP)	Persons	25028	6389	25.53	2503	10.00	8892	35.53	16136	64.47
		Males	13038	5182	39.75	1515	11.62	6697	51.37	6341	48.63
		Females	11990	1207	10.07	988	8.24	2195	18.31	9795	81.69
13	Baragaon (NP)	Persons	8585	2668	31.08	580	6.76	3248	37.83	5337	62.17
		Males	4561	2137	46.85	290	6.36	2427	53.21	2134	46.79
		Females	4024	531	13.20	290	7.21	821	20.40	3203	79.60
14	Jhansi (M Corp.)	Persons	505693	123281	24.38	44616	8.82	167897	33.20	337796	66.80
		Males	265449	103912	39.15	29941	11.28	133853	50.43	131596	49.57
		Females	240244	19369	8.06	14675	6.11	34044	14.17	206200	85.83
15	Jhansi (CB)	Persons	28343	11516	40.63	881	3.11	12397	43.74	15946	56.26
		Males	17023	10632	62.46	525	3.08	11157	65.54	5866	34.46
		Females	11320	884	7.81	356	3.14	1240	10.95	10080	89.05
16	Jhansi Railway Settlement (ITS)	Persons	13602	3268	24.03	521	3.83	3789	27.86	9813	72.14
		Males	7226	2846	39.39	364	5.04	3210	44.42	4016	55.58
		Females	6376	422	6.62	157	2.46	579	9.08	5797	90.92
17	Babina (CB)	Persons	27852	10139	36.40	1403	5.04	11542	41.44	16310	58.56
		Males	16275	9232	56.73	801	4.92	10033	61.65	6242	38.35
		Females	11577	907	7.83	602	5.20	1509	13.03	10068	86.97
18	Parichha (CT)	Persons	7047	2106	29.89	325	4.61	2431	34.50	4616	65.50
		Males	3873	1930	49.83	190	4.91	2120	54.74	1753	45.26
		Females	3174	176	5.55	135	4.25	311	9.80	2863	90.20
19	Khailar (CT)	Persons	13232	3178	24.02	1576	11.91	4754	35.93	8478	64.07
		Males	6953	2743	39.45	898	12.92	3641	52.37	3312	47.63
		Females	6279	435	6.93	678	10.80	1113	17.73	5166	82.27
<b>District (Urban) Total:</b>		<b>Persons</b>	<b>833484</b>	<b>833484</b>	<b>214664</b>	<b>25.76</b>	<b>71807</b>	<b>8.62</b>	<b>286471</b>	<b>34.37</b>	<b>547013</b>
		<b>Males</b>	<b>441807</b>	<b>182996</b>	<b>41.42</b>	<b>45883</b>	<b>10.39</b>	<b>228879</b>	<b>51.81</b>	<b>212928</b>	<b>48.19</b>
		<b>Females</b>	<b>391677</b>	<b>31668</b>	<b>8.09</b>	<b>25924</b>	<b>6.62</b>	<b>57592</b>	<b>14.70</b>	<b>334085</b>	<b>85.30</b>

The table 32 gives number and per cent of main worker, marginal workers and non workers by sex in urban area of the district at the 2011 Census. The proportion of the total workers work out to 34.37 per cent of the total population of the district. The total workers are comprised of 25.76 per cent of main workers and 8.62 per cent of marginal workers and the remaining 65.63 per cent are non-workers.

Among the main workers, male participation rate in the district is 25.76 per cent whereas female participation rate is only 8.09 per cent. Total marginal workers accounts for 8.62 per cent. Male and female marginal workers accounts for 10.39 per cent and 6.62 per cent respectively. The percentage of female marginal workers is lower than males. Total workers (Main and marginal workers) among towns varies from 9.13 per cent in Gursarai (NPP) to 44.47 per cent in Tondi Fatehpur (NP).

TABLE 33: DISTRIBUTION OF WORKERS BY SEX IN FOUR CATEGORIES OF ECONOMIC ACTIVITY IN SUB-DISTRICT, 2011

Sr. No.	Name of Sub-District	Persons/ Males/ Females	Total population	Total workers (main + marginal workers)	Category of workers							
					Cultivators		Agricultural labourers		Household industry workers		Other workers	
					Number	Percentage	Number	Percentage	Number	Percentage	Number	Percentage
1	2	3	4	5	6	7	8	9	10	11	12	13
1	Moth	Persons	308007	133731	46529	34.79	54601	40.83	7155	5.35	25446	19.03
		Males	162245	89526	36068	40.29	31396	35.07	3322	3.71	18740	20.93
		Females	145762	44205	10461	23.66	23205	52.49	3833	8.67	6706	15.17
2	-Garautha	Persons	233688	105363	43472	41.26	41483	39.37	4543	4.31	15865	15.06
		Males	124934	68999	31623	45.83	23723	34.38	2022	2.93	11631	16.86
		Females	108754	36364	11849	32.58	17760	48.84	2521	6.93	4234	11.64
3	Tahrauli	Persons	177754	82565	33888	41.04	38610	46.76	3096	3.75	6971	8.44
		Males	93563	51738	26111	50.47	18962	36.65	1630	3.15	5035	9.73
		Females	84191	30827	7777	25.23	19648	63.74	1466	4.76	1936	6.28
4	Mauranipur	Persons	393994	171501	55749	32.51	67403	39.30	11933	6.96	36416	21.23
		Males	207147	109785	41705	37.99	33426	30.45	6656	6.06	27998	25.50
		Females	186847	61716	14044	22.76	33977	55.05	5277	8.55	8418	13.64
5	Jhansi	Persons	885160	321754	49243	15.30	45975	14.29	21921	6.81	204615	63.59
		Males	469547	245309	35510	14.48	30849	12.58	12763	5.20	166187	67.75
		Females	415613	76445	13733	17.96	15126	19.79	9158	11.98	38428	50.27
<b>District: Jhansi</b>	<b>Persons</b>	<b>1998603</b>	<b>814914</b>	<b>228881</b>	<b>28.09</b>	<b>248072</b>	<b>30.44</b>	<b>48648</b>	<b>5.97</b>	<b>289313</b>	<b>35.50</b>	
		<b>Males</b>	<b>1057436</b>	<b>565357</b>	<b>171017</b>	<b>30.25</b>	<b>138356</b>	<b>24.47</b>	<b>26393</b>	<b>4.67</b>	<b>229591</b>	<b>40.61</b>
		<b>Female</b>	<b>941167</b>	<b>249557</b>	<b>57864</b>	<b>23.19</b>	<b>109716</b>	<b>43.96</b>	<b>22255</b>	<b>8.92</b>	<b>59722</b>	<b>23.93</b>

It can be seen from the table 33, the economy of the district is primarily agricultural as supported by the fact that cultivators constitute 28.9 per cent of the total workers (main + marginal) and remaining 40.77 per cent of total workers are engaged as agricultural labourers (30.44 per cent), Household industry workers (5.97 per cent) and other workers (35.5 per cent) in this district.

The distribution of workers by four categories of economic activity at tahsil shows very high dependence of population on agriculture sector absorbing large number of workers. The proportion of cultivators varies between 15.3 per cent in Jhansi tahsil and 41.26 per cent in Garautha tahsil. These variations within the district may be due to cropping and land holding patterns. The percentage of females cultivators is 23.19 percent which is very close compared to 30.25 percent of male cultivators in the district. The proportion of other workers varies between 8.44 per cent in Tahrauli tahsil and 63.59 per cent in Jhansi Tahsil. Similarly proportion of agricultural labourers varies between 14.29 per cent in Jhansi tahsil and 46.76 per cent in Tahrauli tahsil. The percentage of household industry workers is low in the district as stated above.

**TABLE 34: DISTRIBUTION OF WORKERS BY SEX IN FOUR CATEGORIES OF ECONOMIC ACTIVITY IN CD BLOCKS, 2011**

Sr. No.	Name of CD Block	Persons/ Males/ Females	Total population	Total workers (main + marginal workers)	Category of Workers							
					Cultivators		Agricultural labourers		Household industry workers		Other workers	
					Number	Percentage	Number	Percentage	Number	Percentage	Number	Percentage
1	2	3	4	5	6	7	8	9	10	11	12	13
1	Moth	Persons	159267	72359	29231	40.40	30100	41.60	3778	5.22	9250	12.78
		Males	84171	46976	22327	47.53	17274	36.77	1553	3.31	5822	12.39
		Females	75096	25383	6904	27.20	12826	50.53	2225	8.77	3428	13.51
2	Chirgaon	Persons	145150	65460	24440	37.34	28548	43.61	3497	5.34	8975	13.71
		Males	76105	41964	19062	45.42	15056	35.88	1538	3.67	6308	15.03
		Females	69045	23496	5378	22.89	13492	57.42	1959	8.34	2667	11.35
3	Bamaur	Persons	139137	65069	30021	46.14	26141	40.17	2577	3.96	6330	9.73
		Males	74380	41796	21897	52.39	15087	36.10	975	2.33	3837	9.18
		Females	64757	23273	8124	34.91	11054	47.50	1602	6.88	2493	10.71
4	Gursarai	Persons	142507	68503	29464	43.01	30023	43.83	2228	3.25	6788	9.91
		Males	75900	42515	21723	51.09	14971	35.21	1011	2.38	4810	11.31
		Females	66607	25988	7741	29.79	15052	57.92	1217	4.68	1978	7.61
5	Bangra	Persons	157448	73424	25242	34.38	34936	47.58	3636	4.95	9610	13.09
		Males	82525	44286	18640	42.09	17075	38.56	1855	4.19	6716	15.17
		Females	74923	29138	6602	22.66	17861	61.30	1781	6.11	2894	9.93
6	Mauranipur	Persons	165832	76824	31156	40.56	35503	46.21	2684	3.49	7481	9.74
		Males	87399	46770	23314	49.85	17004	36.36	1180	2.52	5272	11.27
		Females	78433	30054	7842	26.09	18499	61.55	1504	5.00	2209	7.35
7	Badagaon	Persons	105812	43032	16752	38.93	14145	32.87	2017	4.69	10118	23.51
		Males	55698	29795	12527	42.04	8752	29.37	959	3.22	7557	25.36
		Females	50114	13237	4225	31.92	5393	40.74	1058	7.99	2561	19.35
8	Babina	Persons	149966	63772	26479	41.52	17408	27.30	5517	8.65	14368	22.53
		Males	79451	42376	18444	43.52	10818	25.53	2345	5.53	10769	25.41
		Females	70515	21396	8035	37.55	6590	30.80	3172	14.83	3599	16.82
	<b>Total</b>	Persons	<b>1165119</b>	<b>528443</b>	<b>212785</b>	<b>40.27</b>	<b>216804</b>	<b>41.03</b>	<b>25934</b>	<b>4.91</b>	<b>72920</b>	<b>13.80</b>
		Males	<b>615629</b>	<b>336478</b>	<b>157934</b>	<b>46.94</b>	<b>116037</b>	<b>34.49</b>	<b>11416</b>	<b>3.39</b>	<b>51091</b>	<b>15.18</b>
		Female	<b>549490</b>	<b>191965</b>	<b>54851</b>	<b>28.57</b>	<b>100767</b>	<b>52.49</b>	<b>14518</b>	<b>7.56</b>	<b>21829</b>	<b>11.37</b>

Table 34 presents C.D. block-wise distribution of workers by sex in four categories of economic activity. In the rural areas of the district total workers (main+marginal) 45.36 per cent of total population. Among these workers, cultivators constitute 40.27 per cent, 41.03 per cent agricultural labourers, 4.91 per cent household industry workers and 13.8 per cent other workers. The agricultural sector plays a major role in providing employment to the working force of rural population despite the fact that it is not commercial viable. Household industries also could not make much progress in rural areas as reflected in the data and these household industries employ only 4.91 per cent workers of the total working force. Therefore surplus-working force has to depend on primary activities. Among

cultivators, the percentage of males (46.94 per cent) is higher than females (28.57 per cent) in the rural areas of the district. The females play a main role in rural economy of the district. The proportion of cultivators and other workers differ considerably from one C.D. block to other. The proportion of cultivators varies between 38.93 percent in Badagaon C.D. block to 46.14 per cent in Bamour C.D. block. Similarly for other workers, the lowest proportion is 9.73 per cent in Bamour C.D. block while 23.51 per cent is the highest in Badagaon C.D. block. The percentage of agricultural labourers is highest in Bangra (47.58 per cent) C.D. block and is followed by Mauranipur C.D. Block (46.21) In Babina C.D. block, this proportion is lowest (27.30 per cent). Similarly, household industry workers varies in C.D. blocks between 3.25 per cent in Gursarai Sand 8.65 per cent in Babina.

**TABLE 35 : DISTRIBUTION OF WORKERS BY SEX IN FOUR CATEGORIES OF ECONOMIC ACTIVITY OF URBAN TOWNS , 2011**

Sr. No.	Name of town	Persons/ Males/ Females	Total population	Total workers (main + marginal workers)	Category of workers							
					Cultivators		Agricultural labourers		Household industry workers		Other workers	
					Number	Percentage	Number	Percentage	Number	Percentage	Number	Percentage
1	2	3	4	5	6	7	8	9	10	11	12	13
1	Samthar	Persons	22455	8188	1537	18.77	3392	41.43	346	4.23	2913	35.58
		Males	11856	6418	1426	22.22	2286	35.62	229	3.57	2477	38.59
		Females	10599	1770	111	6.27	1106	62.49	117	6.61	436	24.63
2	Moth	Persons	12947	4464	199	4.46	1139	25.52	605	13.55	2521	56.47
		Males	6827	3539	194	5.48	809	22.86	388	10.96	2148	60.70
		Females	6120	925	5	0.54	330	35.68	217	23.46	373	40.32
3	Chirgaon	Persons	16724	5204	415	7.97	636	12.22	317	6.09	3836	73.71
		Males	8766	4551	375	8.24	477	10.48	218	4.79	3481	76.49
		Females	7958	653	40	6.13	159	24.35	99	15.16	355	54.36
4	Erich	Persons	9531	2881	706	24.51	1473	51.13	99	3.44	603	20.93
		Males	5038	2501	661	26.43	1231	49.22	96	3.84	513	20.51
		Females	4493	380	45	11.84	242	63.68	3	0.79	90	23.68
5	Gursarai	Persons	26869	8217	1469	17.88	2320	28.23	406	4.94	4022	48.95
		Males	14127	7054	1393	19.75	1634	23.16	356	5.05	3671	52.04
		Females	12742	1163	76	6.53	686	58.99	50	4.30	351	30.18
6	Garautha	Persons	10807	3388	597	17.62	957	28.25	174	5.14	1660	49.00
		Males	5682	2884	567	19.66	813	28.19	140	4.85	1364	47.30
		Females	5125	504	30	5.95	144	28.57	34	6.75	296	58.73
7	Tondi Fatehpur	Persons	11855	5927	1918	32.36	2982	50.31	344	5.80	683	11.52
		Males	6253	3436	1411	41.07	1357	39.49	223	6.49	445	12.95
		Females	5602	2491	507	20.35	1625	65.23	121	4.86	238	9.55
8	Mauranipur	Persons	61449	21155	1253	5.92	2104	9.95	2597	12.28	15201	71.86
		Males	32221	16767	1076	6.42	1281	7.64	1714	10.22	12696	75.72
		Females	29228	4388	177	4.03	823	18.76	883	20.12	2505	57.09
9	Ranipur	Persons	18132	6921	1043	15.07	910	13.15	1994	28.81	2974	42.97
		Males	9575	4995	735	14.71	586	11.73	1287	25.77	2387	47.79
		Females	8557	1926	308	15.99	324	16.82	707	36.71	587	30.48
10	Kathera	Persons	7533	2930	443	15.12	821	28.02	594	20.27	1072	36.59
		Males	4045	2001	338	16.89	475	23.74	307	15.34	881	44.03
		Females	3488	929	105	11.30	346	37.24	287	30.89	191	20.56
11	Deori Singhpura	Persons	5800	2246	504	22.44	112	4.99	851	37.89	779	34.68
		Males	3019	1595	368	23.07	91	5.71	560	35.11	576	36.11
		Females	2781	651	136	20.89	21	3.23	291	44.70	203	31.18
12	Barua Sagar	Persons	25028	8892	1039	11.68	2251	25.31	533	5.99	5069	57.01
		Males	13038	6697	889	13.27	1475	22.02	363	5.42	3970	59.28
		Females	11990	2195	150	6.83	776	35.35	170	7.74	1099	50.07

TABLE 35 : Cont.....

TABLE 35 : Cont.....

Sr. No	Name of town	Persons/ Males/ Females	Total population	Total workers (main + marginal workers)	Category of workers							
					Cultivators		Agricultural labourers		Household industry workers		Other workers	
					Number	Percentage	Number	Percentage	Number	Percentage	Number	Percentage
1	2	3	4	5	6	7	8	9	10	11	12	13
13	Baragaon	Persons	8585	3248	209	6.43	354	10.90	137	4.22	2548	78.45
		Males	4561	2427	184	7.58	194	7.99	59	2.43	1990	81.99
		Females	4024	821	25	3.05	160	19.49	78	9.50	558	67.97
14	Jhansi	Persons	505693	167897	4251	2.53	10990	6.55	12503	7.45	140153	83.48
		Males	265449	133853	3085	2.30	9059	6.77	8376	6.26	113333	84.67
		Females	240244	34044	1166	3.42	1931	5.67	4127	12.12	26820	78.78
15	Jhansi (CB)	Persons	28343	12397	108	0.87	50	0.40	232	1.87	12007	96.85
		Males	17023	11157	92	0.82	42	0.38	146	1.31	10877	97.49
		Females	11320	1240	16	1.29	8	0.65	86	6.94	1130	91.13
16	Jhansi Railway Settlement (ITS)	Persons	13602	3789	21	0.55	23	0.61	142	3.75	3603	95.09
		Males	7226	3210	11	0.34	16	0.50	114	3.55	3069	95.61
		Females	6376	579	10	1.73	7	1.21	28	4.84	534	92.23
17	Babina (CB)	Persons	27852	11542	182	1.58	156	1.35	422	3.66	10782	93.42
		Males	16275	10033	152	1.52	107	1.07	219	2.18	9555	95.24
		Females	11577	1509	30	1.99	49	3.25	203	13.45	1227	81.31
18	Parichha (CT)	Persons	7047	2431	58	2.39	22	0.90	23	0.95	2328	95.76
		Males	3873	2120	43	2.03	15	0.71	16	0.75	2046	96.51
		Females	3174	311	15	4.82	7	2.25	7	2.25	282	90.68
19	Khailar (CT)	Persons	13232	4754	144	3.03	576	12.12	395	8.31	3639	76.55
		Males	6953	3641	83	2.28	371	10.19	166	4.56	3021	82.97
		Females	6279	1113	61	5.48	205	18.42	229	20.58	618	55.53
District (Urban): Jhansi(166)	Persons	833484	286471	16096	5.62	31268	10.91	22714	7.93	216393	75.54	
	Males	441807	228879	13083	5.72	22319	9.75	14977	6.54	178500	77.99	
	Females	391677	57592	3013	5.23	8949	15.54	7737	13.43	37893	65.80	

Table 35 presents distribution of workers by sex in four categories of economic activity in urban area of the district.. In urban areas of the district total workers( Main+marginal) 34.37 per cent of total population. Among these workers cultivators constitute 5.62 per cent, 10.91 per cent agriculture labour, 7.93 per cent household industry workers and 75.54 per cent othr workers. Other workers play a major role in accelerating the urban economy. Cultivators, agricultural labourers, household industry workers could not make much progres in urban areas as reflected in the data.

Among other workers, the percentage of males 77.99is higher than females (65.8per cent) in the urban areas of the district. The male play a major role in urban economy of the district. The percentage of other workers is highest in Jhansi (CB)(96.85 per cent) where as lowest in Tondi Fatehpur N.P. (11.52per cent). The percentage of cultivators is highest in Tondi Fatehpur (32.36 per cent) is followed by Samthar(18.77 percent). Similarly agricultural labourers varies in between 0.4 per cent in Jhansi C.B. and 51.13per cent in Erich (NP).

#### (ix) Brief analysis of the Village Directory and Town Directory data :

One of the major parts of the District Census Handbook is Village and Town Directory. These are non-census data incorporated showing educational, medical, drinking water, banking facilities, communication facilities and other such developmental indicators in the towns and villages. From this non-census data inset tables 37 to 47 have been generated and reproduced here showing major trends in the availability of above amenities.

**TABLE 36 : DISTRIBUTION OF VILLAGES ACCORDING TO AVAILABILITY OF DIFFERENT AMENITIES, 2011**

Sr. No.	Name of CD Block	Number of inhabited villages	Type of amenity available					Transport communications §
			Education*	Medical^	Drinking water	Post office #	Telephone **	
1	2	3	4	5	6	7	8	9
1	Moth	127	119 (93.7)	90 (70.87)	127 (100)	25 (19.69)	68 (53.54)	46 (36.22)
2	Chirgaon	105	96 (91.43)	82 (78.1)	105 (100)	20 (19.05)	74 (70.48)	54 (51.43)
3	Bamaur	104	99 (95.19)	75 (72.12)	104 (100)	23 (22.12)	54 (51.92)	44 (42.31)
4	Gursarai	107	95 (88.79)	91 (85.05)	107 (100)	22 (20.56)	77 (71.96)	44 (41.12)
5	Bangra	80	74 (92.5)	78 (97.5)	80 (100)	15 (18.75)	41 (51.25)	26 (32.5)
6	Mauranipur	83	78 (93.98)	76 (91.57)	83 (100)	24 (28.92)	40 (48.19)	28 (33.73)
7	Badagaon	72	58 (80.56)	19 (26.39)	71 (98.61)	11 (15.28)	44 (61.11)	40 (55.56)
8	Babina	67	63 (94.03)	25 (37.31)	67 (100)	19 (28.36)	47 (70.15)	23 (34.33)
	<b>Total</b>	<b>745</b>	<b>682 (91.54)</b>	<b>536 (71.95)</b>	<b>744 (99.87)</b>	<b>159 (21.34)</b>	<b>445 (59.73)</b>	<b>305 (40.94)</b>

**TABLE 36 : Cont...**

Banks®		Banks®	Agricultural credit societies	Approach by pucca road	Power supply
1	2	10	11	12	13
1	Moth	4 (3.15)	5 (3.94)	56 (44.09)	118 (92.91)
2	Chirgaon	4 (3.81)	4 (3.81)	54 (51.43)	95 (90.48)
3	Bamaur	7 (6.73)	12 (11.54)	56 (53.85)	93 (89.42)
4	Gursarai	3 (2.8)	6 (5.61)	61 (57.01)	88 (82.24)
5	Bangra	4 (5)	7 (8.75)	45 (56.25)	78 (97.5)
6	Mauranipur	4 (4.82)	5 (6.02)	60 (72.29)	80 (96.39)
7	Badagaon	1 (1.39)	4 (5.56)	55 (76.39)	69 (95.83)
8	Babina	3 (4.48)	4 (5.97)	49 (73.13)	63 (94.03)
		<b>30 (4.03)</b>	<b>47 (6.31)</b>	<b>436 (58.52)</b>	<b>684 (91.81)</b>

Note:-

\* Education includes all education facilities.

^ Medical includes all medical facilities.

# Post office includes post office, telegraph office and Post and telegraph office.

§ Transport communication includes bus service, rail facility and navigable waterways.

@ Bank includes Commercial Bank and Cooperative Bank.

\*\* Telephone includes Telephone, PCO and Mobile.

Table 36 deals with the C.D. block-wise distribution of villages according to the availability of different amenities like education, medical, improved drinking water, post office, telephone, transport, communications, agricultural credit societies, approach by pucca road and power supply within the village. Out of 745 inhabited villages in the district 682 villages or 91.54 per cent have been provided with the education facilities of one type or the other. Similarly 536 villages in the district constituting 71.95 per cent have medical facilities of one type or the other. Improved drinking water facility is available in 744 or 99.87 per cent villages. As regards, post office facility which includes facilities like telegraph office and post & telegraph, 159 villages constituting 21.34 per cent of villages have been provided with post office facility within the village. 445 or 59.63 per cent villages have been provided with the telephone facility, 305 or 40.94 per cent with transport facility, 30 or 4.03 per cent villages with bank facility and 47 or 6.31 per cent with agricultural credit societies. Similarly there are 436 or 58.52 per cent villages which have been linked with the pucca road. Total 684 or 91.81 per cent of villages have been provided with the electricity supply. Almost similar pattern of distribution of villages by availability of amenities in the villages at C.D. block has been found with slight variation. Bamour C.D. block has the highest 95.19 per cent villages where educational facility is available and lowest 80.56 per cent is found in Badagaon. Medical facility is highest in Bangra (97.5 per cent) and lowest (37.31 per cent) in Babina C.D. block. Improved drinking water is available to most of the villages in all C.D. Blocks. In fact, it is above 99.87 per cent. Telephone facility is highest in Gursarai (71.96 per cent) while a lowest (48.19 per cent) in Mauranipur C.D. block. Transport and communications is less developed in Bangra with respect to other C.D. Blocks where only 32.5 per cent villages are covered by this facility whereas 55.56 per cent villages of Badagaon C.D. block are availing this facility.



**TABLE 37 : NUMBER AND PERCENT OF RURAL POPULATION SERVED BY DIFFERENT AMENITIES, 2011**

Sr. No.	Name of CD Block	Total population of inhabited villages	Type of amenity available			
			Education*	Medical^	Drinking water	Post office #
1	2	3	4	5	6	7
1	Moth	159267	158752 ( 99.68)	131064 ( 82.29)	159267 ( 100)	63501 ( 39.87)
2	Chirgaon	145150	139216 ( 95.91)	119072 ( 82.03)	145150 ( 100)	55254 ( 38.07)
3	Bamaur	139137	139017 ( 99.91)	106675 ( 76.67)	139137 ( 100)	51069 ( 36.7)
4	Gursarai	142507	136702 ( 95.93)	126330 ( 88.65)	142507 ( 100)	55103 ( 38.67)
5	Bangra	157448	140805 ( 89.43)	150313 ( 95.47)	157448 ( 100)	38988 ( 24.76)
6	Mauranipur	165832	163151 ( 98.38)	153420 ( 92.52)	165832 ( 100)	82040 ( 49.47)
7	Badagaon	105812	90337 ( 85.38)	38406 ( 36.3)	105365 ( 99.58)	33557 ( 31.71)
8	Babina	149966	146507 ( 97.69)	81039 ( 54.04)	149966 ( 100)	58867 ( 39.25)
	<b>Total</b>	<b>1165119</b>	<b>1114487 ( 95.65)</b>	<b>906319 ( 77.79)</b>	<b>1164672 ( 99.96)</b>	<b>438379 ( 37.63)</b>

**TABLE 37 : Cont...**

Type of amenity available					
Telephone **	Transport communications §	Banks ®	Agricultural credit societies	Approach by pucca road	Power supply
8	9	10	11	12	13
96481 ( 60.58)	77591 ( 48.72)	11355 ( 7.13)	11401 ( 7.16)	82283 ( 51.66)	156159 ( 98.05)
119100 ( 82.05)	96767 ( 66.67)	23048 ( 15.88)	22469 ( 15.48)	79281 ( 54.62)	137797 ( 94.93)
89798 ( 64.54)	63995 ( 45.99)	12415 ( 8.92)	24766 ( 17.8)	81847 ( 58.82)	128389 ( 92.28)
102934 ( 72.23)	76015 ( 53.34)	10690 ( 7.5)	17581 ( 12.34)	88089 ( 61.81)	121803 ( 85.47)
99538 ( 63.22)	72232 ( 45.88)	19253 ( 12.23)	35854 ( 22.77)	95286 ( 60.52)	156976 ( 99.7)
94151 ( 56.77)	66893 ( 40.34)	15032 ( 9.06)	16624 ( 10.02)	123491 ( 74.47)	161389 ( 97.32)
69562 ( 65.74)	68091 ( 64.35)	5815 ( 5.5)	9688 ( 9.16)	83936 ( 79.33)	105012 ( 99.24)
119232 ( 79.51)	72127 ( 48.1)	16449 ( 10.97)	21424 ( 14.29)	119223 ( 79.5)	145092 ( 96.75)
<b>790796 ( 67.87)</b>	<b>593711 ( 50.96)</b>	<b>114057 ( 9.79)</b>	<b>159807 ( 13.72)</b>	<b>753436 ( 64.67)</b>	<b>1112617 ( 95.49)</b>

Note : - Percentages are given in brackets.

\* Based on the improved drinking water source, drinking water supply has been classified as 'Improved' or otherwise. If the household has access to drinking water supplied from a tap or a hand pump / tube well situated within or outside the premises it is considered as having access to 'Improved drinking water source'.

However, the concept of improved drinking water is state specific and this is to be considered accordingly.

# Post office includes Post office, telegraph office and Post and telegraph office.

§ Transport communication includes bus service, rail facility and navigable waterways.

Table 37 depicts the number and proportion of rural population served by different kind of amenities at C.D. Block level. Out of total rural population of 1165119 persons in the district, 1114487 or ( 95.65) per cent have educational facility of one or the other type. Similarly 906319 or ( 77.79)per cent population has medical facilities while 1164672 or ( 99.96)per cent have got improved drinking water facility. Post office facilities are available to 438379 or ( 37.63)per cent population. Telephone facility is available to 790796 or ( 67.87) per cent. Transport communications facility is available to 593711 or ( 50.96) per cent. Bank facility is available to 114057 or ( 9.79) per cent. 159807 or ( 13.72) per cent have been provided with the facility of agricultural credit societies. 753436 or ( 64.67)per cent have been provided with the facility of approach by pucca road. Power supply is available to 1112617 or ( 95.49)per cent rural population in the district. Similar pattern of availability of facilities is visible to the rural population at C.D. block level.

**TABLE 38 : DISTRIBUTION OF VILLAGES NOT HAVING CERTAIN AMENITIES, ARRANGED BY DISTANCE RANGES FROM THE PLACES WHERE THESE ARE AVAILABLE, 2011**

Village not having the amenity of	Distance range of place from the villages where the amenity is available			
	Less than 5 kilometres	5-10 kilometres	10+ kilometres	Total (Col. 2 - 4)
1	2	3	4	5
1. Education :-				
(a) Primary School	67	3	7	77
(b) Middle School	259	34	22	315
(c) Degree College	242	110	387	739
2. Medical:-				
(a) Hospital	302	146	269	717
(b) PHC	246	250	220	716
3. Post Office	393	157	36	586
4. Telephone	160	77	63	300
5. Bus Service	306	173	105	584
6. Banks				
(a) Commercial Bank	156	238	332	726
(b) Cooperative Bank	133	284	305	722
7. Agricultural Credit Societies	194	338	166	698

Table 38 presents distribution of villages not having certain amenities within the village at district level. They have to go out of their village to avail these facilities. Such villages have been presented according to various distance ranges in this table. 77 villages do not have primary school in their villages and out of these villages, children of 67 villages have to travel less than 5 kms. for schooling. Out of 691 inhabited villages as many as 315 are deprived of middle school and 739 of degree college. Of these 259 avail the facility of middle school at a distance of less than 5 kms., 34 at a distance 5-10 kms. and the remaining 22 at a distance of 10+ kms. In respect of degree college 242 avail this facility at a distance of less than 5 kms., 110 between 5 to 10 kms. and rest 387 villages at a distance of 10+ kms.

Similarly there are 717 villages in the district which have been devoid of Hospital facility and 716 villages which are deprived of PHC facilities. Of these 302 villages have the facility of Hospital available within 5 kms. 146 villages 5-10 kms. and rest 269 villages have this facility at a distance of 10+ kms. As regards PHC 246 avail this facility at a distance of less than 5 kms., 250 at a distance of 5-10 kms. and the remaining 220 have to travel a distance of more than 10 kms. to avail this facility. Regarding Post Office, 586 villages do not have this facility in the village itself. Of these majority i.e. 393 have this facility at a distance of less than 5 kms., another 157 villages avail it at a distance of 5-10 kms. In the remaining 36 villages inhabitants have to travel a distance of 10+ kms.

As regards Telephone, there are 300 villages in the district which are without telephone facility. Of these 160 avail this facility at a distance of less than 5 kms., 77 at a distance of 5-10 kms. and remaining 63 have to traverse a distance of 10+ kms. For Bus service out of 584 villages which do not have facility, 306 villages avail this facility at a distance of less than 5 kms., 173 at a distance between 5-10 kms. and 105 at a distance of 10+ kms.

In the entire district 726 villages are deprived of Commercial Bank & 722 of Co-operative Bank. Of these 726 villages which are deprived of Commercial Banks 156 villages avail this facility at a distance of less than 5 kms., 238 between 5-10 kms. & the remaining 332 at a distance of 10+ kms. Regarding Co-operative Banks out of 722 villages 133 villages avail this facility at a distance of less than 5 kms., 284 at a distance of 5-10 kms. and remaining 305 at a distance of 10+ kms. 698 villages do not have agricultural credit societies. This facility to 194 villages is available at a distance of less than 5 kms., 338 at a distance of 5-10 kms. and the remaining 166 at a distance of 10+ kms.

**TABLE 39 :DISTRIBUTION OF VILLAGES ACCORDING TO THE DISTANCE FROM THE NEAREST STATUTORY TOWN AND AVAILABILITY OF DIFFERENT AMENITIES, 2011**

Distance range from the nearest statutory town (in kilometres)	Number of inhabited villages in each range	Type of amenity available				Type of amenity available			
		Education	Medical	Post Office #	Telephone	Transport communications \$	Banks	Agricultural Credit Societies	Approach by pucca road
1	2	3	4	5	6	7	8	9	10
less than 5	46	43	33	8	31	19	2	3	23
		93.48	71.74	17.39	67.39	41.3	4.35	6.52	50
5 -15	314	286	217	70	183	134	14	23	196
		91.08	69.11	22.29	58.28	42.68	4.46	7.32	62.42
16 - 50	249	230	181	49	146	107	3	9	146
		92.37	72.69	19.68	58.63	42.97	1.2	3.61	58.63
51+	49	48	36	11	31	14	2	2	21
		97.96	73.47	22.45	63.27	28.57	4.08	4.08	42.86
Unspecified	87	75	69	21	54	31	9	10	50
		86.21	79.31	24.14	62.07	35.63	10.34	11.49	57.47
<b>District total</b>	<b>745</b>	<b>682</b>	<b>536</b>	<b>159</b>	<b>445</b>	<b>305</b>	<b>30</b>	<b>47</b>	<b>436</b>
		<b>91.54</b>	<b>71.95</b>	<b>21.34</b>	<b>59.73</b>	<b>40.94</b>	<b>4.03</b>	<b>6.31</b>	<b>58.52</b>

# Post office includes Post office, Telegraph office and Post and telegraph office.

\$ Transport communication includes bus service, rail facility and navigable waterways.

Table 39 deals with the distribution of villages according to distance from the nearest statutory town. Out of total 745 inhabited villages in the district, there are 46 villages which have nearest towns upto a distance of 5 kms. Of these only 43 villages forming 93.48 per cent of these total villages, are having the educational facilities of one type or the other and 33 villages constituting 71.74 per cent, have the medical facilities within the village, 8 villages forming 17.39 per cent have the facility of post office within the village and 31 or 67.39 per cent have the facility of telephone. 19 villages constituting 41.3 per cent have been linked by transport service. 2 villages comprising 4.35 per cent have been provided bank facilities, while 3 villages constituting only 6.52 per cent have been provided by agricultural credit societies. 23 villages comprising 50 per cent have been provided with pucca road.

There are 314 inhabited villages in the district which fall in the distance range of 5-15 kms. Of these 286 villages constituting 91.08 per cent have been provided with the educational facilities. 217 villages comprising 69.11 per cent have been provided with medical facilities. 70 villages constituting 22.29 per cent enjoy the post office facility. 183 villages comprising 58.28 per cent have been provided the telephone facility. 134 villages constituting 42.68 per cent have been linked with transport communications. 14 villages comprising 4.46 per cent have bank facility and agricultural credit societies, while 23 villages or 7.32 per cent are approachable by pucca road. 196 villages constituting 62.42 per cent avail pucca road facility at a distance range of 5-15 kms. 249 villages fall in the range of 16-50 kms. Of these, 92.37 per cent villages have educational facility, 72.69 per cent with medical, 19.68 per cent with post office, 58.63 per cent with telephone and transport & communications available to 42.97 per cent villages. Banks and agricultural credit societies facilities are available to 1.2 and 3.61 per cent of villages. 58.63 per cent have been provided with pucca road.

There are 87 villages whose distance ranges from the nearest statutory town have not been given. Such villages have been grouped under the unspecified category. 75 or 86.21 per cent villages have the educational facility of one or other type. 69 villages constituting 79.31 per cent with medical, 21.14 per cent with post office, 62.07 per cent with telephone and transport and communication available to 35.63 per cent villages. There are only 9 villages, which have bank facility, and 10 village has agricultural credit societies. 50 villages have been provided with pucca road.

**TABLE 40: DISTRIBUTION OF VILLAGES ACCORDING TO POPULATION RANGE AND AMENITIES AVAILABLE, 2011**

Population range	Number of inhabited villages in each range	Type of amenity available					Type of amenity available				
		Education	Medical	Improved drinking water*	Post Office #	Telephone	Transport communications \$	Banks	Agricultural Credit Societies	Approach by Pucca road	Power supply
1	2	3	4	5	6	7	8	9	10	11	12
1-499	114	77	69	113	5	55	30	3	4	45	86
		67.54	60.53	99.12	4.39	48.25	26.32	2.63	3.51	39.47	75.44
500-999	187	177	136	187	7	110	73	3	4	111	175
		94.65	72.73	100	3.74	58.82	39.04	1.6	2.14	59.36	93.58
1000-1999	250	240	175	250	44	137	92	2	6	154	237
		96	70	100	17.6	54.8	36.8	0.8	2.4	61.6	94.8
2000-4,999	170	166	132	170	87	121	89	12	23	107	162
		97.65	77.65	100	51.18	71.18	52.35	7.06	13.53	62.94	95.29
5000-9999	22	20	22	22	15	20	19	9	9	17	22
		90.91	100	100	68.18	90.91	86.36	40.91	40.91	77.27	100
10000 +	2	2	2	2	1	2	2	1	1	2	2
		100	100	100	50	100	100	50	50	100	100
<b>District total</b>	<b>745</b>	<b>682</b>	<b>536</b>	<b>744</b>	<b>159</b>	<b>445</b>	<b>305</b>	<b>30</b>	<b>47</b>	<b>436</b>	<b>684</b>
		<b>91.54</b>	<b>71.95</b>	<b>99.87</b>	<b>21.34</b>	<b>59.73</b>	<b>40.94</b>	<b>4.03</b>	<b>6.31</b>	<b>58.52</b>	<b>91.81</b>

# Post office includes Post office, Telegraph office and Post and telegraph office.

\$ Transport communication includes bus service, rail facility and navigable waterways.

\* Based on the improved drinking water source, drinking water supply has been classified as 'Improved' or otherwise. If the household has access to drinking water supplied from a tap or a hand pump / tube well situated within or outside the premises it is considered as having access to 'Improved drinking water source'. However, the concept of improved drinking water is state specific and this is to be considered accordingly.

Table 40 deals with the distribution of villages by population ranges and amenities available therein. In Jhansi district out of a total 745 inhabited villages, there are 114 villages have a population of less than 500 persons. Of these, 77 villages (67.54 per cent) have education facility, 69 (60.53 per cent) have medical facility, 113 (99.12 per cent) have improved drinking water facility. 5 village have post office,. 3 Bank and 4 agricultural credit society facilities. 55 villages (48.25 per cent) have telephone facility. 30 (26.32 percent) have been linked by bus service. 45 villages (39.47 per cent) have been linked with pucca road. and 86 villages (75.44 per cent) have been provided with electricity.

Out of 187 villages, which fall in the population range of 500-999 persons, 177 villages (94.65 per cent) have been provided with the education facility, 136 (72.73 per cent) with medical facility, 187 villages (100 per cent) have improved drinking water facility. 7 villages (3.74 per cent) have been provided with post office facilities, 110 villages (58.82 per cent) with telephone facility, 73 villages (39.04 per cent) with transport facilities, 3 villages (1.6 per cent) with bank facility, and 4 villages (2.14 per cent) have agricultural credit societies 111 villages (59.36 per cent) have approach by pucca road and 175 villages (93.58 per cent) in this range have electricity.

250 villages fall in population range of 1,000-1,999 persons. Out of these 240 villages (96 per cent) have education, 175 villages (70 per cent) have medical facility, 250 villages (100 per cent) have improved drinking water facilities. 44 villages (17.6 per cent) have post office facility, 137 villages (54.8 per cent) have telephone facility, 92 villages (36.8 per cent) have transport communications facilities, 2 villages (0.8 per cent) have bank facilities, 6 villages (2.4 per cent) have agricultural credit societies and 154 villages (61.6 per cent) have approach by pucca road. 237 villages (94.8 per cent) have been provided with electricity.

There are 170 villages in the district which are covered under 2000-4999 population range. Out of these 166 villages (97.6 per cent) have been provided with the education facility. 132 villages (77.65 per cent) have medical facility, 170 villages (100 per cent) have improved drinking water facility, 87 villages (51.18 per cent) have post office facility, 121 villages (71.18 per cent) have telephone facility and 89 villages ( 52.35 per cent) have transport and communication facilities. 12 villages (7.06 per cent) have bank facility, 23 villages (13.53 per cent) have agricultural credit societies, 107 villages (62.94 per cent) have been linked with pucca road and 162 villages (95.29 per cent) have electricity facility.

Out of 22 villages in the population range of 5000-9999 persons all the villages have educational and improved drinking water facilities. 100 per cent of villages have medical, 90.91 per cent of villages have post office and 86.36 per cent of villages have telephone facilities.

**TABLE 41: DISTRIBUTION OF VILLAGES ACCORDING TO LAND USE, 2001**

Serial number	Name of C. D. block	Number of inhabited villages	Total area	Percentage of cultivable area to total area	Percentage of irrigated area to total cultivable area
1	2	3	4	5	6
1	Moth	127	57950.53	80.52	80.31
2	Chirgaon	105	49506.78	76.82	83.48
3	Bamaur	104	77573.37	71.11	35.52
4	Gursarai	107	66535.86	80.26	30.74
5	Bangra	80	49427.68	66.90	61.48
6	Mauranipur	83	52103.92	79.75	62.62
7	Babina	67	47727.26	55.56	78.55
8	Badagaon	72	37967.57	69.35	90.40
	<b>District Total:</b>	<b>745</b>	<b>438792.96</b>	<b>73.09</b>	<b>61.18</b>
Note : - Cultivable area = irrigated area + unirrigated area					

Table 41 presents C.D blockwise distribution of villages according to land use. It also gives details of total area and cultivable area available of inhabited villages in the district. Cultivated area includes irrigated as well as unirrigated area. It further elaborates that what is the extent of cultivable area under irrigation. There are total 745 inhabited villages in the district having a total area of 438792.96 hectares. Of this, 61.18 per cent of total cultivable area has got the irrigation facility. The area figures have been collected from the revenue record maintained for each village by the State Government.

A look at the land use pattern at C.D. block level shows that Moth block with 127 villages have a total area of 57950.53 hectares, of this 80.52 per cent of land is cultivable and of the aforesaid area 80.31 per cent is irrigated. In Gursari block, 107 villages have a total land area of 66535.86 hectares, of this 80.26 per cent of land is cultivable and of the aforesaid area only 30.74 per cent is irrigated. In Chirgaon block, 105 villages have a total area of 49506.78 hectares, of this cultivable area is 76.82 per cent and 83.48 per cent is irrigated. In Bamaur block, 104 villages have a total area of 77573.37 hectares. Of this, cultivable area is 71.11 per cent. Of cultivable area 35.52 per cent is irrigated. Mauranipur block with 83 villages have a total land area of 52103.92 hectares, of this 79.75 per cent is cultivable area and out of this cultivable area 62.62 per cent is irrigated.

TABLE:42 : SCHOOLS / COLLEGES PER 10,000 POPULATION IN STATUTORY TOWNS, 2011

Sl. No.	Name and urban status of Town	Type of educational institution				
		Primary	Junior Secondary / Middle	Secondary / Matriculation	Senior Secondary	College
1	2	3	4	5	6	7
1	Samthar (NPP)	25	3	1	0	0
2	Moth (NP)	11	7	4	4	0
3	Chirgaon (NPP)	5	1	1	1	0
4	Erich (NP)	9	1	2	2	0
5	Gursarai (NPP)	11	7	1	1	0
6	Garautha (NP)	7	7	4	1	1
7	Tondi Fatehpur (NP)	7	3	1	0	0
8	Mauranipur (NPP + OG)	6	3	0	1	0
9	Ranipur (NP)	8	3	1	1	0
10	Kathera (NP)	7	3	1	1	0
11	Deori Singhpura (CT)	9	2	0	2	0
12	Barua Sagar (NPP)	6	3	0	1	0
13	Baragaon (NP)	7	5	3	0	0
14	Jhansi (M Corp.)	8	4	0	1	0
15	Jhansi (CB)	2	1	0	3	0
16	Jhansi Railway Settlement (ITS)	5	1	3	1	0
17	Babina (CB)	5	4	1	1	0
18	Parichha (CT)	26	62	50	27	0
19	Khailar (CT)	2	2	2	2	0
	<b>Total</b>	<b>166</b>	<b>122</b>	<b>75</b>	<b>50</b>	<b>1</b>

The table 42 presents the availability of educational institutions in the statutory towns per 10,000 population. The number of primary school 166 comes in urban area of the district. There are (122) ratio of. Junieur Secondary/Middle, (75)Secondary/Matriculation, (50) Senior Secondary Schools and the ratio of College is also only 1 per 10,000 population. Among the towns the ratio of Primary School is highest in Parichha (CT) and lowest Jhansi (CB) .

TABLE 43 : NUMBER OF BEDS IN MEDICAL INSTITUTIONS IN TOWNS, 2011

Sl. No.	Name and urban status of the Town	Number of beds in medical institutions per 10,000 population
1	2	3
1	Samthar (NPP)	4
2	Moth (NP)	2
3	Chirgaon (NPP)	3
4	Erich (NP)	10
5	Gursarai (NPP)	11
6	Garautha (NP)	17
7	Tondi Fatehpur (NP)	12
8	Mauranipur (NPP + OG)	10
9	Ranipur (NP)	0
10	Kathera (NP)	12
11	Deori Singhpura (CT)	19
12	Barua Sagar (NPP)	10
13	Baragaon (NP)	37
14	Jhansi (M Corp.)	17
15	Jhansi (CB)	19
16	Jhansi Railway Settlement (ITS)	154
17	Babina (CB)	62
18	Parichha (CT)	28
19	Khailar (CT)	24
	<b>Total</b>	<b>451</b>

Table 43 depicts the number of beds available in medical institutions per 10,000 population in each town of the district. Total number of beds are 451 in the urban areas of the district. Whereas it is the highest 154 in Jhansi Railway Settlement while lowest value of 2 beds is recorded in Moth NP.

**TABLE 44 : PROPORTION OF SLUM POPULATION IN TOWNS, 2011**

SL.No.	Name of the Town	Total population	Slum population	Percentage of slum population to total population
1	2	3	4	5
1	Chirgaon (NPP)	16724	4582	27.40
2	Gursarai (NPP)	26869	7060	26.28
3	Mauranipur (NPP + OG)	61449	21161	34.44
4	Kathera (NP)	7533	2850	37.83
	<b>Total</b>	<b>112575</b>	<b>35653</b>	<b>31.67</b>

Table 44: Reveals the proportion of slum population in town .There are 35653 slum population recorded in 4 towns of the district at the 2011 Census. Maximum number of 21161 slum population (34.44 percent )counted in Mauranipur (NP )followed by Gursarai (NP).

**TABLE 45: MOST IMPORTANT COMMODITY MANUFACTURED IN TOWNS, 2011**

Sr. No.	Name of the town	Name of three most important commodities manufactured
1	2	3
1	Samthar (NPP)	Earthen Pots, Nil, Nil
2	Moth (NP)	Rice Products, Edible Oils, Nil
3	Chirgaon (NPP)	Pulses, Bidi, Sented Sticks
4	Erich (NP)	Earthen Pots, Furnitures, Bidi
5	Gursarai (NPP)	Candle, Bakery Products, Confectionary
6	Garautha (NP)	Wheat Flour, Maize Product, Mustard Production
7	Tondi Fatehpur (NP)	Clothes, Bidi, Earthen Pots
8	Mauranipur (NPP + OG)	Cloths Manufacturing, Bidi, Earthen Products
9	Ranipur (NP)	Cloths Manufacturing, Bidi, Earthen Pots
10	Kathera (NP)	Rice Products, Cloths Manufacturing, Wheat Flour
11	Deori Singhpura (CT)	Clothes, Bidi, Nil
12	Barua Sagar (NPP)	Furnitures, Carpet Weaving, Bidi
13	Baragaon (NP)	
14	Jhansi (M Corp.)	Bidi, Shoes & Slippers, Nil
15	Jhansi (CB)	Nil, Nil, Nil
16	Jhansi Railway Settlement (ITS)	Pots Of Steel, Nil, Nil
17	Babina (CB)	
18	Parichha (CT)	Bulbs, Cement, Nil
19	Khailar (CT)	Transformer, Engine, Nil

Table 45 indicates most important articles manufactured and exported out of the each town in the district. The district is well known for a Bidi,Transformer and Electric Rail Engine. The chief export items of the district are Bidi and Transformer are the main items which are manufactured in the town and these are mainly exported to other places.

**(xi) Major Social and Cultural Events, Natural and Administrative Development and Significant activities during the decade:-**

In social services education, medical services, drinking water facilities, public distribution system, uplift-ment of down roden population, special programs for SC & ST. are included.

Neither any signifiant social, cultural events nor any natural development has taken place during the last decade however, jurisdictional change has happened by formation a new tahsil e. g. Tahrauli by carving out 50 villages from Moth, 21 villages from Jhansi, and 80 villages and one town from Garautha tahsils. These intra district changes are the only administrative development of the last decade.

Under cultural event 'Jhansi Mahotsav' is celebrated every year in February/March month in which folk songs and dances are played and local people enjoy the function. In addition to aforesaid cultural activities defferent festivals of different religions are celebrated by district residents. Local fairs are celebrated on occassion of festivals.

**(xii) Places of Historical, Archeological and Tourist Interest**

**Jhansi:**

The walled city and the headquarters of the district and the Division of the same name, revives the memories of that heroic young Rani Lakshmi Bai, who led her force into battle against the British imperialism during 1857-58. The city was founded by Raja Bir Sing Deo who built its fort on a rocky hill in 1613 AD. It is very well connected with rails and roads from all sides. The present township of Jhansi extends beyond the old wall which has ten gates and four *Khirkis* (entrances).

Places of tourist interest in Jhansi city are Rani Mahal, Jhansi fort and Government Garden. Rani Mahal, the residence of Rani Lakshmi Bai, with a good collection of exquisite sculptures of ninth to twelfth century has been turned into a museum by Archaeological Survey of India. Jhansi fort is another place of interest. It belonged to the great Rani Lakshmi Bai. Government Garden, Narain Bagh and Rani Lakshmi Bai park are the other places which attract the visitors to this place.

**Dhakwa dam:**

It is situated on Betwa road at about 11 kms, away in south east of Babina Cantt. and is connected with a metalled road from Babina. The site is full of jungle covered hills and a reservoir which forms charming piece of water.

**Barua Sagar :**

Named after the Barua Sagar Tal, it is a small historic town where a battle between the Peshwa's troops and Bundela's was fought in 1944. It is situated at a distance of about 24 kms. away from Jhansi on Jhansi-Mauranipur road. It is well connected with rail and road services. A fine old fort built by Raja Udit Singh is Picturesquely situated here and commands an excellent view of large lake and surrounding landscape. The ruins of the two old Chandell's temples, the older one, known as Ghughua Math, being of granite and consisting of four cells, each with an ornamented door way, three bearing the image of Ganesh and fourth the figure of Durga are worth seeing. There is an old mound crowned with a tower (Known as Jarah-ki-Math) which contains an image of Shiva and Parvati. The eastern side of the tower in lavishly



decorated with hooded balconies being projected towards the north and south. It is about 4.8kms. away in west of the town.

**Erich:**

It is said to be the birth place of Prahlad, the son of Hiranyakashyap. It is a small town, situated on the right bank of Betwa river about 70 kms away from Jhansi. An old Hindu temple with four gates can be seen here. A relief of Hanuman is carved on one of its walls situated at about 60'feet above the river and 30' feet from the top. This old temple is still in existence. The Jama Masjid in the town is said to have been built in 1413 A.D.

**Mauranipur:**

The town is the headquarters of the tahsil of the same name. There is an old fort in the town in which the tahsil and police station are located. The Jain temple of Dhamsh Dhasi Maharaj are said to be the oldest temples. This town is a place of repute for manufacturing of Khadi, terrycot, power loom cloth, footwear, baskets and trade in agriculture produce. About 6 kms. south west of the town, Kamla Sagar Dam has been constructed on the river Sarpar. Here is an Inspection House of irrigation department.

**Gairba:**

The village lies in Mauranipur tahsil at a distance of about 19kms north east. It has a small but beautiful temple apparently of great antiquity. The temple is situated at a small hill and is made of grey granite. The stones were cut to required size but no mortar was used in construction. The architectural plan is simple and logically projected. It has three sections, each having its own roof rising in regular gradation. There is a badly mutilated basalt image said to be that of the Buddha in Padamasana which bears an inscription on its base the date samvat 1234(1177 A.D.).

**Gurha:**

Situated on the left bank of river Dhasan about 16 kms. south east of Garautha, has Nagonath hill, a conspicuous land mark. On the top of the hill two old temples and a shrine of Mahadeo are situated in a cave. A Chandella baithak also exist at the foot of the hill. There is also an image of sage Vishwa Mittra, submerged in the Dhasan. It could be seen in summer if a dip is taken in the river. Fairs are held at these places in Kartika or Makar Sankranti.

**Haibatpura:**

Situated on Jhansi baragaon road in tahsil Garautha, there is a cluster of villages, the chief among them being Haibatpura, said to be of interest for having the remains of Chandella temples and carvings. The old Chandella tank has been brought under cultivation. There is an old temple which is in ruins. In Chutki there is an old Chandella baithak ( building) locally known as Kutchery. It is associated with Alha and Udal, the Banaphar heroes. At Nunar there is weathered figure in granite, said to be that of Mahabir, the 24<sup>th</sup> tirthankara.

**Pachhar:**

It lies in Moth tahsil, about east of Jhansi. Here a copper plate was found and presented to the Government in 1908. The plate bears an inscription dated samvat 1233 (1176A.D.) and records the bestowal of Bilaspur (former name of Pachhar) by Raja Parnol of Kalinjar to a brahmana, Sri Keshwa Sharma. There is a small Chandella temple of carved granite.

**(xiii) Major Characteristics and Contribution of the District:**

Jhansi district lies in the south-west of the state of Uttar Pradesh. Agriculture is the main occupation of the rural population and is also backbone of the district economy. Soils of the district are of mainly two types such as red and mixture of black. This district is situated mainly in Vindhyaçal mountain range (plateau) and basin of the rivers of Betwa and Dhasan. Irrigation facilities are very weak and depends mainly on the rain. Animal husbandry and fishery activities have better chances of development.

Infrastructure of the district has improved tremendously but Jhansi district is one of the backward districts of the U.P. In 1999-2000 total number of 4898 small scale and 13 medium and large scale industries were existing but out of 13 only 9 were functioning. Thus, there are better chances to setup new industries and improving capacity of the existing industries. Since district is situated in Vindhyaçal mountains cement industry has better chance to flourish. The district is well connected by railways and roads from other parts of country. Main minerals of the district are stone, granite, parophillite, Diaspora, gypsum and sand.

Maharani Lakshmi Bai widow of the king Gangadhar Rao, led the freedom struggle in 1857 in Jhansi and defeated British forces and attacked on Gwalior but she lost her life during war. National Poet Maithali Sharan Gupt, novelist Brindavan Lal Verma, Dr. Bhagwati Charan Verma were born in the district. This district had very important role in the freedom struggle of the country.

**(xiv) Scope of Village Directory & Town Directory**

As mentioned earlier, the District Census handbook is brought out in two parts-Part A and Part B separately. Part-B covers Village and Town wise Primary Census Abstract (PCA) data of 2011 Census along with Housing amenities data where as Part-A covers Village and Town Directory data. The scope of village directory and town directory is discussed below.

**Village Directory :**

The village directory as the title connotes presents information pertaining to rural areas of the district at C.D block/ village level. For each C.D. block a list of villages serialized by English alphabetical order along with their location code numbers of 2011 and 2001 census has been presented. The rationale of giving 2011 location code along with 2001 location code is to facilitate the identification of villages for matching information collected at each Census. The villages which have been wholly merged in Nagar Nigam, Nagar Palika Parishad and Nagar Panchayat are not included in the list. In case of partly merged villages, the remaining rural part of the villages has been treated as independent revenue village and the data have been presented for such villages in the village directory.

However, the villages treated as outgrowth of an Urban Agglomeration or Nagar Panchayat is listed in the village directory but no data are presented against the name of such villages. All these villages are listed in the Primary Census Abstract (rural) without presenting their data for providing cross references.

For the census work, the villages in the district have been arranged taluka wise (C.D. block wise) and within the taluka (C.D. block), they are shown location code wise. Each village is assigned a location code number for the purpose of identification. In 2011 Census, all the villages have been given unique 6 digits code number, which will remain constant across the census, and shall make it easy to do comparative study. The village code of 6 digits has been used continuous code within India. Range of 000001-799999 has been kept for villages. The village directory information, a map and alphabetical list of village for each taluka (C.D. block) is given in Part-B. Village directory contains the non census data of each village. It gives the village wise basic information relating to infrastructure and amenities available in the sphere of education, medical, drinking water, power supply, post and telegraph, communications, approach road to village and distribution of land use area. In addition it contains information about total area of each village, total population and number of households and the nearest town and its distance from the village. The information on number of households and total population has been included with a view to examine the correlation of amenities with the number of households and population they serve. If an amenity is not in existence in the refer rant village, the distance in broad ranges from the nearest place along with name, where the amenity is available is given. The broad range with code a for (<5 kms.), b for (5-10 kms) and c for (10+ kms). Some additional information has been added viz. (1) Pre. Primary School (2) Management Institute (3) Polytechnic (4) Special School for Disable (5) Veterinary Hospital (6) Mobile Health Clinic (7) Traditional Practitioners and Faith Healers (8) Medicine Shop (9) Type of drainage connectivity for waste water outlet (10) Total Sanitation Campaign (TSC) (11) Rural Sanitary Mart/Rural Hardware outlet (12) Rural Production Centers (13) Solid and Liquid Waste Management (14) Village PIN Code (15) Public Call Office/Mobile (16) Mobile Phone Coverage (17) Internet Cafes/Common Service Center (18) Private Courier Facility (19) Auto/Modified Autos (20) Taxis (21) Vans (22) Tractors used for Transport (23) Cycle Pulled Rickshaws (Manual Driven) (24) Cycle Pulled Rickshaws (Machine Driven) (25) Carts Driven by Animals (26) National Highway (27) State Highway (28) Major District Roads (29) Other District Roads (30) Water Bound Macadam (31) ATM facility (32) Self help Group (33) Public Distribution System (34) Mandis/Regular Market (35) Weekly Haat (36) Agricultural Marketing Society (37) Nutrition Centre (38) Accredited Social Health Activist (ASHA) (39) Community Centre with/without TV (40) Public Library (41) Public Reading Room (42) Polling Station (43) Birth and Death Registration office (44) Agricultural Product and (45) Handicrafts Products. Seven information has not been collected this time, i.e., (1) Community Health Worker (2) Telegraph Office (3) Non Agricultural Credit Societies (4) Other Credit Societies (5) Navigable water way other than river or canal (6) Income and Expenditure of the village and (7) Import, Export most important commodities.

- Appendix-I Summary showing total number of villages having Educational, Medical and other amenities in villages – C.D. Block level.
- Appendix-I A Villages by number of Primary Schools.
- Appendix-I B Villages by Primary, Middle and Secondary Schools.

- Appendix-I C Villages with different sources of drinking water facilities available.
- Appendix-II Villages with 5,000 and above population which do not have one or more amenities available.
- Appendix-III Land utilization data in respect of Census towns.
- Appendix-IV C.D. Block wise list of inhabited villages where no amenity other than drinking water facility is available.
- Appendix-V Summary showing number of Villages not having Scheduled Caste population.
- Appendix-VI Summary showing number of Villages not having Scheduled Tribe population.
- Appendix-VII A List of villages according to the proportion of the Scheduled Castes to the total population by ranges.
- Appendix-VII B List of villages according to the proportion of the Scheduled Tribes to the total population by ranges.
- Appendix-VIII Number of villages under each Gram Panchayat (C.D. block wise).

**Scope of Town Directory :**

Town Directory covers the non-census data for each town. It presents important and useful information like civic and other amenities available in all the towns of the district. The information in town directory is covered in following seven statements, viz., statement I to VII. The statement used in the current 2011 Census is at most identical to the preceding 2001 Census. The details of town directory statement are given below in brief. The data are presented in seven statements serially numbered (I) to (VII). Town Directories of the districts give an account of status and growth history of towns, location and physical aspects of the towns, and other amenities. In this way population and other amenities are enumerated vividly in various statements relating to the town directories of the districts

- (I) Statement I - Status and Growth History
- (II) Statement II - Physical aspects and location of towns, 2009
- (III) Statement III - Civic and other amenities, 2009
- (IV) Statement IV –Medical Facilities, 2009
- (V) Statement V- Educational, Recreational and cultural facilities, 2009
- (VI) Statement VI - Industry and banking, 2009
- (VII) Statement VII - Civic and other amenities in slums, 2009
- (Appendix) Appendix - Towns showing their outgrowth with population

In all the statements the towns are arranged in the alphabetical order within the district. The details of these statements are given in the analytical portion of the town directory. One statement-III Municipal Finance deleted and statement-V Medical, Educational, Recreation and Cultural Facilities divide in above two statement-IV and statement-V.

**VILLAGE DIRECTORY**  
**AND**  
**TOWN DIRECTORY**  
**(SECTION I & II)**

## **Section-I : Village Directory**

### **Village Directory 2011 Census:-**

The “Village Directory” is one of the traditional compilations of the Census. It gives the list of villages, their location numbers, their area, population, number of households, amenities such as educational, medical, drinking water, post and telegraph, commercial and co-operative banks, agricultural non-agricultural and other credit societies, recreational and cultural facilities, communication, approach to village, nearest town with a distance, power supply availability of newspaper and magazines, most important commodity manufactured and land use of each village. Village is a statutory recognized unit having a definite boundary and separate land records. In case, a complete village is treated as an outgrowth of urban agglomeration, data on amenities for that village have not been given in the Village Directory but shown along with the urban component. The villages which are consider as a Census Town, the amenities data are shown in the Town Directory. For those villages which have partly merged in an outgrowth of U.A., the amenities data are shown in the Village Directory for that particular village.

The Village Directory is being compiled for both inhabited and un-inhabited villages. In the village directory both private and government facilities/institutions have been given. In case of un-inhabited /depopulated villages, the location code number, name and area of the village is being given universally in Village Directory and Village PCA. The columns relating to the amenities and land use pattern, etc. being left blank and it will be noted against the name of the village that it is un-inhabited/depopulated. The Appendices to Village Directory and Inset Tables based on village Directory data are also prepared for inhabited villages. In the Village Directory format for 2011 Census there are 121 columns and the details thereon are as follows:

#### **Note explaining the abbreviations used in the village directory :**

In the Village Directory format for 2011 Census there are 121 columns and the details thereon are as follows:

**Columns 1: Serial Number:** - Self explanatory. All the villages within the CD block are presented serially in the ascending order of their location code number.

**Columns 2: Name of village:** - Self explanatory. The name of the villages are shown against this column. This also includes the forest and uninhabited villages.

**Columns 3: Location Code Number of village.** The location code number of the villages are shown against this column.

**Columns 4: Area of the Village:** - The area of the villages has been given in hectares.

**Column 5: Total Population:** - The total population of the village as per 2011 Census has been given against this column.

**Column6: Number of Households:** - The number of households as per 2011 Census have been given in this column.

#### **Amenities**

The availability of different infrastructural amenities such as education, medical, drinking water, post, telegraph, banks, credit societies, recreation and cultural facilities, communication, power, etc. in each village have been given in the Village Directory. Wherever the amenities are not available in the village, the distance range code viz; ‘a’ for <5 Kms, ‘b’ for 5-10 Kms and ‘c’ for 10+ Kms of the nearest where facility is available is given. Column wise details are given below:

**Columns No. 7 – 20 Educational Facilities:** - All the different educational facilities available in the village have been given under these columns. Nursery/LKG//UKG classes are included in Pre-Primary Schools, Classes up to class V included in Primary School; Classes from VI to VIII are included in the Middle school. Classes from IX and X included in Secondary School. Classes from XI and XII are included in Senior Secondary School. In case of composite schools like middle school with primary school or secondary school with middle school, these are also included in the number of primary and middle schools, respectively. The information on the entire educational institutes is given under these columns.

**Columns No. 21 to 38 - Medical Facilities:** - All the different medical facilities available in the village have been given under these columns.

**Columns No. 39 to 46 -Drinking Water:** - The information on availability of various types of the drinking water facility within the village has been given under these columns.

**Columns No. 47 to 50 – Availability of Toilet and others:-** The information on availability of toilet and Bio-Gas etc. available in the village has been given under these columns.

**Columns No. 51 to 67 Communication (Post & Telegraph and transport):-** The information on communication and Post Office, Sub-Post Office, & Telegraph Office, Village PIN Code number, Phone-Landlines, Mobile Phone, Private Courier Facility, Internet Café, etc; available in the village has been given under these columns. The information on all various transport facilities whether public/private transport like Bus, Railway Station, or Navigable waterways, Taxi, Van, Tractors etc. available in the village has also been given under these columns.

**Columns No.68 to 79 – Village connected to High ways, Village Roads, Banks and Credit Societies: -** The information on all roads connected to village has been given under these columns. These include National Highway, State Highway, District Roads and other district roads connected to the village, Pucca roads, Kutchcha Roads, Water Bounded Macadam Roads, Navigable Water Ways and Foot Paths has been given under these columns. Further, the information on availability of banks, ATM and Agricultural Credit societies in the village has been given under these columns.

**Column No. 80 to 96 Miscellaneous Facilities:** - The information on various miscellaneous facilities available in the village has been given under these columns. These includes Self -Help Group, Public Distribution Shop (PDS), Mandi /Regular Market, Weekly Haat, Agricultural Marketing Society, Nutrition Centre(ICDS),Anganwadi Centre, ASHA, Community Centre, Sports Fields, Sports Club/Recreation Centre, Cinema/Video Halls, Public Library, Public Reading Room, News Paper Supply, Assembly Polling Station, Birth and Death Registration Office.

**Columns No. 97 to 100 – Electricity:** - Availability of Power Supply in the village, whatever may be the form of its use has been given in these columns. These include Electricity for Domestic Use, Electricity for Agriculture Use Electricity for Commercial Use, and Electricity for all purpose Domestic Uses.

**Column No. 101 and 102 -Nearest Town:** - The name of the nearest town along with the distance range code has been in these columns.

#### **Land use and Irrigation**

The land use pattern in the Village Directory conform to the pattern of classification of land use as recommended by the Ministry of Agriculture, Government of India. The Ministry has recommended the maintenance of records of land use pattern under the following 9 categories.

**(i)-Column No. 103 -Forests:-**This includes all lands classed as forest under any legal enactment dealing with forests or administered as forests, whether state-owned or private, and whether wooded or maintained as potential forest land. The area of crops raised in the forest and grazing lands or areas open for grazing within the forests remain included under the forest area.

**(ii)-Column No. 104- Area under non-agricultural use:-**This includes all lands occupied by buildings, roads and railways or under water, e.g. rivers and canals and other lands put to uses other than agriculture.

**(iii)-Columns No. 105- Barren and un-cultivable land:-**This includes all barren and unculturable land like mountains, deserts, etc. land which cannot be brought under cultivation except at an exorbitant cost should be classed as unculturable whether such land is in isolated blocks or within cultivated holdings.

**(iv)-Column No. 106- Permanent Pastures and other Grazing Lands:-**This includes all grazing lands whether they are permanent pastures and meadows or not. Village common grazing land is included under this head.

**(v)-Column No. 107- Land under Miscellaneous Tree Crops, etc.:-** This includes all cultivable land which is not included in 'Net area sown' but is put to some agricultural uses. Lands under Causing trees, thatching grasses, bamboo bushes and other groves for fuel, etc. which are not included under 'Orchards' are classed under this category.

**(vi)-Column No. 108- Culturable Waste Land: -** This includes lands available for cultivation, whether not taken up for cultivation or taken up for cultivation once but not cultivated during the current year and the last five years or more in succession for one reason or other. Such lands may be either fallow or covered with shrubs and jungles which are not put to any use. They may be assessed or unassessed and



may lie in isolated blocks or within cultivated holdings. Land once cultivated but not cultivated for five years in succession is also included in this category at the end of the five years.

**(vii)-Column No. 109- Fallow Lands other than Current Fallows:** - This includes all lands which were taken up for cultivation but are temporarily out of cultivation for a period of not less than one year and not more than five years.

**(viii)-Column No. 110- Current Fallows:** - This represents cropped area, which is kept fallow during the current year. For example, if any seeding area is not cropped against the same year it may be treated as current fallow.

**(ix)-Column No. 111- Net Area Sown:** - This represents the total area sown with crops and orchards. Area sown more than once; in the same year is counted only once.

**Column No. 112- Total Irrigated Land Area:** - It includes all land which is cultivable and irrigated by any source of irrigation. The total irrigated area of the village has been given under this column.

**Column No. 113- Total Un-Irrigated land Area:** - Un-Irrigated area includes all land which is cultivable but not irrigated by any source of irrigation. The total un-irrigated land area of the village has been given under this column.

**Column No. 114 to 118 Area Irrigated by source:** - The area irrigated by various source of irrigation in the village have been given under these columns. The different source of irrigation facilities available in the village are as follows:

(i)-Canals (C) - Govt. or Pvt., (ii)-Wells/Tube-wells (W/TW), (iii)-Tanks/Lake(T/L), (iv)-Waterfall (WF) and (v)-Others (O).

**Columns No.119 to 121-Three most important commodities manufactured:-** The names of three most important commodities manufactured in the village are indicated in this column.

**C.D.Block level totals of the Village Directory:-**

At the end of entries for the Village Directory of each C.D. Block, the totals of different columns are being given wherever possible. However, in case of some of the columns, it may not be possible to work out the CD Block level totals, in such cases the particular of relevant columns are being left blank against C.D.Block level.

**Appendices to Village Directory:** - The Village Directory also includes the following appendices:

Appendix -I: Summary showing total number of villages having Educational, Medical and other amenities in villages – C.D. Block level.

Appendix I A: Villages by number of Primary Schools.

Appendix I B: Villages by Primary, Middle and Secondary Schools.

Appendix I C: Villages with different sources of drinking water facilities available.

Appendix II: Villages with 5,000 and above population which do not have one or more amenities available.

Appendix -III: Land utilization data in respect of Census towns.

Appendix -IV: C.D. Block wise list of inhabited villages where no amenity other than drinking water facility is available.

Appendix -V: Summary showing number of Villages not having Scheduled Caste population.

Appendix -VI: Summary showing number of Villages not having Scheduled Tribe population.

Appendix -VII A: List of villages according to the proportion of the Scheduled Castes to the total population by ranges.

Appendix- VII B: List of villages according to the proportion of the Scheduled Tribes to the total population by ranges.

Appendix -VIII: Number of villages under each Gram Panchayat (C.D. block wise).

**(a) List of Villages merged in Towns and Outgrowths at 2011 Census :**

Sr.No	Village Name	New status
-------	--------------	------------

NIL

---

---

**C.D. BLOCKWISE PRESENTATION OF  
VILLAGE DIRECTORY DATA**

---

---

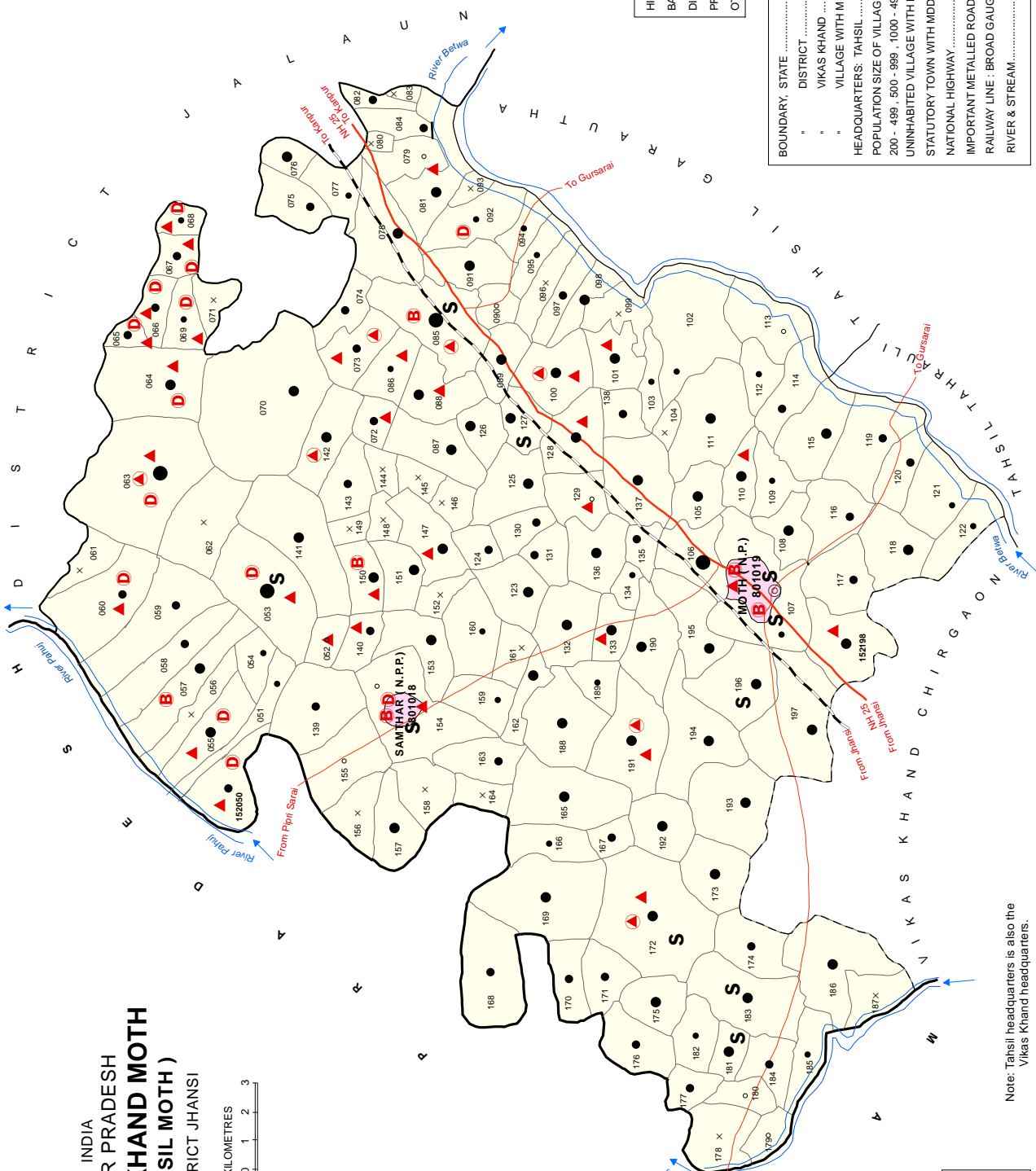


INDIA  
UTTAR PRADESH  
**VIKAS KHAND MOTH**  
(TAHSIL MOTH)  
DISTRICT JHANSI



Area ( Sq. Km ) .....	629.77
Population .....	1,59,267
Number of Towns .....	2
Number of Villages .....	149

Note: Tahsil headquarters is also the Vikas Khand headquarters.



<b>S</b>	HIGH SCHOOL/INTER COLLEGE.....
<b>B</b>	BANK.....
<b>D</b>	DISPENSARY.....
<b>A</b>	PRIMARY HEALTH CENTRE.....
<b>A</b>	OTHER MEDICAL SERVICES.....

---	BOUNDARY, STATE .....
---	DISTRICT .....
---	VIKAS KHAND .....
152063	VILLAGE WITH MDDS CODE .....
●	HEADQUARTERS: TAHSIL .....
●	POPULATION SIZE OF VILLAGE: BELOW 200 .....
●	200 - 499 - 500 - 999 , 1000 - 4999 , 5000 AND ABOVE .....
152061	UNINHABITED VILLAGE WITH MDDS CODE.....
801019	STATUTORY TOWN WITH MDDS CODE.....
NH 25	NATIONAL HIGHWAY .....
---	IMPORTANT METALLED ROADS.....
---	RAILWAY LINE - BROAD GAUGE.....
---	RIVER & STREAM.....

**Alphabetical list of Villages (CD Block Wise)****Name of District: Jhansi****Name of CD BLOCK: Moth**

Sr. No.	Name of village	2011 Census location code	2001 Census location code
1	Ahroli	152135	04502500
2	Ahrora	152104	04498900
3	Aira	152065	04494400
4	Amgaon	152125	04501400
5	Amkhera	152109	04499400
6	Amraukh	152128	04501700
7	Angthari	152159	04505000
8	Ata	152059	04493700
9	Atariya	152198	04509300
10	Badaira	152073	04495200
11	Badokhari	152150	04504100
12	Baghonia	152119	04500700
13	Bahadur Pur	152157	04504800
14	Baidora	152069	04494800
15	Bajeta	152166	04505700
16	Bajhera Estate	152171	04506600
17	Bamhroli	152106	04499100
18	Bamrauli Estate	152168	04506000
19	Bangari	152151	04504200
20	Bari	152149	04504000
21	Barnaya	152165	04505600
22	Baroda	152142	04503300
23	Barthari	152108	04499300
24	Barthari Estate	152160	04505100
25	Basauna	152189	04508400
26	Basowai	152133	04502300
27	Bawai	152088	04496900
28	Belma	152188	04508300
29	Belma Kalan	152163	04505400
30	Bharosa	152196	04509100
31	Bhaura Arich	152093	04497500
32	Bhora Ghat	152115	04500100
33	Bhujond	152137	04502800
34	Birguwan	152174	04506900
35	Brasingh Pura	152086	04496700
36	Budhawali	152195	04509000
37	Budhera Ghat	152055	04493300
38	Budhera Kalan	152050	04492700
39	Budheri Kalan	152054	04493200

40	Budheri Khurd	152051	04492900
41	Chak Datawali	152164	04505500
42	Chaktor Belma	152161	04505200
43	Chamrai Mali	152158	04504900
44	Chandar	152177	04507200
45	Chatreshpur	152155	04504600
46	Chhapar	152194	04508900
47	Chheota	152057	04493500
48	Chir Gaon Khurd	152147	04503800
49	Chitgunwa	152126	04501500
50	Dasna	152184	04507900
51	Datawali Kalan	152162	04505300
52	Datawali Khurd	152096	04497800
53	Deogarh	152156	04504700
54	Dhamdhauli	152092	04497400
55	Dhaurka	152087	04496800
56	Dhawar	152180	04507500
57	Dhera	152082	04496200
58	Diviyapur	152058	04493600
59	Fatehpur (State)	152091	04497200
60	Garauli	152080	04496000
61	Gatara	152061	04494000
62	Ghateshwar	152079	04495800
63	Gulpura	152134	04502400
64	Gyrai	152072	04495100
65	Imiliya (State)	152066	04494500
66	Imliya(Moth)	152114	04500000
67	Jakhaila	152062	04494100
68	Jarha Kalan	152076	04495500
69	Jarha Khurd	152138	04502900
70	Jaura	152110	04499500
71	Jera	152167	04505900
72	Kadura	152123	04501200
73	Kanaucha	152084	04496500
74	Kandaur	152169	04506400
75	Karai	152064	04494300
76	Karila	152083	04496400
77	Kashipura	152075	04495400
78	Kayla	152098	04498000
79	Khadauwa	152173	04506800
80	Khajuri	152170	04506500
81	Khakal	152074	04495300
82	Kharila	152077	04495600
83	Khidar Pura	152146	04503700

84	Khilli Jhansi	152127	04501600
85	Khiriya Ghat	152120	04500900
86	Khuja	152141	04503200
87	Kuiya	152143	04503400
88	Kumhrar	152118	04500500
89	Ladawara	152183	04507800
90	Lawan	152190	04508500
91	Lidhari	152187	04508200
92	Lohagarh	152063	04494200
93	Maboosa	152097	04497900
94	Madora Kalan	152067	04494600
95	Madora Khurd	152100	04498400
96	Madpura	152129	04501900
97	Magraura	152131	04502100
98	Maharaj Ganj	152081	04496100
99	Mahluwa	152124	04501300
100	Mahua Khera	152130	04502000
101	Manik Pura	152122	04501100
102	Moth (Rural)	152107	04499200
103	Nibola	152071	04495000
104	Nimonia	152116	04500200
105	Pachobai	152132	04502200
106	Padauri Estate	152144	04503500
107	Paharpura (Estate)	152153	04504400
108	Paharpura(Moth)	152182	04507700
109	Panari	152101	04498500
110	Pandauri	152181	04507600
111	Paraichha	152102	04498600
112	Pasaiya	152193	04508800
113	Patharra	152117	04500400
114	Pipra	152148	04503900
115	Pirauna	152139	04503000
116	Pokhipura	152152	04504300
117	Poonchh	152085	04496600
118	Pulgahana	152192	04508700
119	Puliya	152191	04508600
120	Raruwa	152113	04499900
121	Reb	152197	04509200
122	Saina	152111	04499700
123	Sajauni	152060	04493900
124	Sajokhari	152140	04503100
125	Sakin	152053	04493100
126	Salemapur	152094	04497600
127	Samthar(Dehat)	152154	04504500

128	Sarai Jhansi	152095	04497700
129	Saran	152112	04499800
130	Saujna	152121	04501000
131	Saurai	152176	04507100
132	Say	152185	04508000
133	Sersa	152070	04494900
134	Sesa	152078	04495700
135	Shahjahanpur	152172	04506700
136	Shahpur	152178	04507300
137	Sikandra	152089	04497000
138	Silari	152103	04498800
139	Simiriya	152175	04507000
140	Sukupura	152090	04497100
141	Talaur	152186	04508100
142	Tanda	152105	04499000
143	Tati Khilli	152099	04498200
144	Thiprai	152145	04503600
145	Tigra Ganeshpura	152056	04493400
146	Tigra Kalan	152068	04494700
147	Todi	152136	04502600
148	Todi Ki Sarai	152179	04507400
149	Tursanpura	152052	04493000



**Census of India 2011- Village Directory**

**Amenities and Land use ( As in 2009 )**

**Name of District:-Jhansi Location CodeNo:-166**

**Name of CD Block:-Moth Location CodeNo:-0382**

Sr.No.	Name village	Location code no.	Total area of the village ( in hectares rounded up to one decimal place)	Total population ( 2011 census )	Number of households (2011 census)	Number of educational amenities available. (If not available within the village , the distance range code viz; a for < 5 Kms, b for 5-10 Kms and c for 10+ kms of nearest place where facility is available is given).													
						Pre-Primary school (PP)	Primary school (P)	Middle school (M)	Secondary School (S)	Senior Secondary school (SS)	Degree college of arts science & commerce (ASC)	Engineering college(EC)	Medical college (MC)	Management institute (MI)	Polytechnic (Pt)	Vocational training school /ITI	Non-formal training centre (NFTC)	Special school for disabled (SSD)	Others (specify)
1	2	3	4	5	6	7	8	9	10	11	12	13	14	15	16	17	18	19	20
1	Budhera Kalan	152050	285.1	546	102	b	1	1	b	b	b	c	c	c	c	c	c		
2	Budheri Khurd	152051	130	270	40	b	b	b	b	b	c	c	c	c	c	c	c		
3	Tursanpura	152052	122.7	87	18	b	1	b	b	b	c	c	c	c	c	c	c		
4	Sakin	152053	634	6795	1184	b	2	1	1	b	b	c	c	c	c	c	c		
5	Budheri Kalan	152054	139.3	209	42	b	1	b	b	b	b	c	c	c	c	c	c		
6	Budhera Ghat	152055	237.2	1149	189	b	1	1	b	b	b	c	c	c	c	c	c		
7	Tigra Ganeshpur	152056	354.4	0	0														
8	Chheota	152057	602.9	1693	250	b	1	1	b	b	b	c	b	c	c	c			
9	Diviyapur	152058	462.9	707	102	c	1	a	c	c	c	c	c	c	c	c	c		
10	Ata	152059	663.7	962	170	c	1	1	c	c	c	c	c	c	c	c	c		
11	Sajauni	152060	490.6	593	90		1			c	c	c	c	c	c	c	c		
12	Gatara	152061	202	0	0														
13	Jakhaila	152062	542.3	0	0														
14	Lohagarh	152063	1463.4	6524	1161	c	2	1	c	c	c	c	c	c	c	c	c		
15	Karai	152064	960.2	2200	401		2	1	c	c	c	c	c	c	c	c	c		
16	Aira	152065	337.1	659	120		1	a	c	c	c	c	c	c	c	c			
17	Imiliya (State)	152066	287.1	738	118		1	1	c	c	c	c	c	c	c	c			
18	Madora Kalan	152067	303.7	823	136		1	1	c	c	c	c	c	c	c	c			
19	Tigra Kalan	152068	203.1	462	90		1	a	c	c	c	c	c	c	c	c			
20	Baidora	152069	209.6	416	77		1		c	c	c	c	c	c	c	c			
21	Sersa	152070	1829.6	4940	841	1	1	1			b		c	c		c	c	b	
22	Nibola	152071	85	0	0														
23	Gyarai	152072	304	974	183	b	1	2			b					c	c	c	
24	Badaira	152073	418	949	185	b	1	1			b					c	c	c	
25	Khakal	152074	325.3	607	89	1	1	1			a								
26	Kashipura	152075	243.3	550	93		1	a			c	c	c		c	c			
27	Jarha Kalan	152076	393.5	1053	162		1				c	c	c		c	c			
28	Kharila	152077	244.7	348	76		1	1	b			c	c	c	c	c			
29	Sesa	152078	647.6	2654	446		1	1		b	b	c	c	c	c	c			
30	Ghateshwar	152079	313.2	24	6														
31	Garauli	152080	93.4	0	0														
32	Maharaj Ganj	152081	384.7	2457	421	b	1	1	b	b	b	c		b	c	c	c	c	
33	Dhera	152082	392.6	535	78	b	1	a	b	b	a	c	a	b	c	c	c	c	
34	Karila	152083	148	0	0														
35	Kanaucha	152084	152.7	899	169		1		b		b	c	c	c	c	c			
36	Poonchh	152085	837.6	7518	1280	2	8	2	2	2	2							4	
37	Brasingh Pura	152086	154.2	297	44	b	1	1			b					c	c	c	
38	Dhaurka	152087	388.7	1406	270	b	1	1	b	b	b	c	c	c	c	b	c		
39	Bawai	152088	546.6	1857	322	b	1	1			b					a	c	c	
40	Sikandra	152089	179.2	1196	211	1	1	a	a	a	a		c	c	c	c	c	c	a
41	Sukupura	152090	107.3	11	3	a	a	c	c	c	a	c	c	c	c		1	c	
42	Fatehpur (State)	152091	509.4	1327	220		1	a	a	a	a	c	c	c	c	c	c	c	
43	Dhamdhauli	152092	387.8	242	42	a	1	a	a	a	a	c	c	c	c	c	c	c	
44	Bhaura Arich	152093	210.8	0	0														
45	Salemapur	152094	297.3	496	96	a	1	a	a	a	a	c	c	c	c	c	c		
46	Sarai Jhansi	152095	251	316	57	a	1	c	c	c	c	c	a	c	c	c	c		
47	Datawali Khurd	152096	224.2	0	0														
48	Maboosa	152097	161.8	550	103	1	1	c	c	c	c	c	c	c	c	c	c		

**Census of India 2011- Village Directory**

**Amenities and Land use ( As in 2009 )**

Name of District:-Jhansi Location Code No:-166

Name of CD Block:-Moth Location CodeNo:-0382

Sr.No.	Name village	Location code no.	Number of Medical Amenities available. (If not available within the village , the distance range code viz: a for < 5 Kms, b for 5-10 Kms and c for 10+ kms of nearest place where facility is available is given).										Number of Non-Government Medical Amenities available.							
			Community health centre (CHC)	Primary health centre (PHC)	Primary health sub centre (PHS)	Maternity and child welfare centre (MCWC)	T.B. clinic (TBC)	Hospital-allopathic (HA)	Hospital-alternative medicine (HO)	Dispensary (D)	Veterinary hospital (VH)	Mobile health clinic (MHC)	Family welfare centre (FWC)	Charitable non Govt. hospital/Nursing home.	Medical practitioner with MBBS Degree	Medical practitioner with other degree	Medical practitioner with no degree	Traditional practitioner and faith healer .	Medicine Shop	Others
1	2	3	21	22	23	24	25	26	27	28	29	30	31	32	33	34	35	36	37	38
1	Budhera Kalan	152050	b	b	b	b	b	b	b	b	b	b		0	0	0	0	0	1	0
2	Budheri Khurd	152051						1		1	1	1	1	0	0	0	0	0	1	0
3	Tursanpura	152052	b	b	1	b	c	c	c	c	c	c	c	0	0	0	0	0	1	0
4	Sakin	152053					1		1	1	1	1	1	0	0	0	0	0	1	0
5	Budheri Kalan	152054	b	b	b	b	b	b	b	b	b	b	b	0	0	0	0	0	1	0
6	Budhera Ghat	152055							1	1	1	1	1	0	0	0	0	0	1	0
7	Tigra Ganeshpur	152056																		
8	Chheota	152057			b	b		b	b		1	b		0	0	0	0	0	1	0
9	Diviyapur	152058	c	c	c	c	c	c	c	a	c	c		0	0	0	0	0	1	0
10	Ata	152059	c	c	c	c	c	c	c	a	c	c		0	0	0	0	0	1	0
11	Sajauni	152060							1	1	1	1	1	0	0	0	0	0	1	0
12	Gatara	152061																		
13	Jakhaila	152062																		
14	Lohagarh	152063		1	1			1	1	1	1	1	1	0	0	0	0	1	0	0
15	Karai	152064						1	1	1	1	1	1	0	0	0	0	1	0	0
16	Aira	152065						1	1	1	1	1	1	0	0	0	0	1	0	0
17	Imiliya (State)	152066						1	1	1	1	1	1	0	0	0	0	1	0	0
18	Madora Kalan	152067						1	1	1	1	1	1	0	0	0	0	1	0	0
19	Tigra Kalan	152068						1	1	1	1	1	1	0	0	0	0	1	1	0
20	Baidora	152069						1	1	1	1	1	1	0	0	0	0	0	1	0
21	Sersa	152070	c	b	b		c	c		c	b		c	0	0	0	0	0	1	1
22	Nibola	152071																		
23	Gyarai	152072					c	c		b		1	1	0	0	0	0	0	0	1
24	Badaira	152073		1	c		c	c		b		1	1	0	0	0	0	1	0	0
25	Khakal	152074												0	0	0	0	0	0	1
26	Kashipura	152075	c	c	b	c	c	c		b	b		c	0	0	0	0	0	0	1
27	Jarha Kalan	152076	c	c	c	c	c	c						0	0	0	0	0	0	1
28	Kharila	152077	c	c	b	c	c	c	c		b		c	0	0	0	0	0	0	1
29	Sesa	152078	b	b		b	c	c			b		c	0	0	0	0	0	0	1
30	Ghateshwar	152079												0	0	0	0	0	0	0
31	Garauli	152080																		
32	Maharaj Ganj	152081			1	1	c	c	c	c	b	c	c	0	0	0	0	0	0	1
33	Dhera	152082	c	a	b	a	c	c	c	b	b	c	c	0	0	0	0	0	0	1
34	Karila	152083																		
35	Kanaucha	152084			a	b	c	c	c	c	b		c	0	0	0	0	0	0	0
36	Poonchh	152085		1										0	0	0	0	0	0	0
37	Brasingh Pura	152086					c	c		b		1		0	0	0	0	1	0	0
38	Dhaurka	152087	c	b	b	b	c	c	b	b	b	c	c	0	0	0	0	0	0	0
39	Bawai	152088					c	c		b		1		0	0	0	0	1	0	0
40	Sikandra	152089	c	c	a	c	c	c	c	c	c	c	c	0	0	0	0	0	0	0
41	Sukupura	152090	c	c	a	c	c	c	c	c	c	c	c	0	0	0	0	0	0	0
42	Fatehpur (State)	152091	a	a			c	c	c	c	a		c	0	0	0	0	0	1	0
43	Dhamdhauli	152092							1	1	1	1		0	0	0	0	1	0	0
44	Bhaura Arich	152093																		
45	Salemapur	152094	c						1		1	1		0	0	0	0	0	0	0
46	Sarai Jhansi	152095	c	a	c	c	c	c	c	c	a	c	c	0	0	0	0	0	0	0
47	Datawali Khurd	152096																		
48	Maboosa	152097	c	c	a	c	c	c	c	c	c	c	c	0	0	0	0	0	0	0

**Census of India 2011- Village Directory**

**Amenities and Land use ( As in 2009 )**

Name of District:-Jhansi Location Code No:-166

Name of CD Block:-Moth Location CodeNo:-0382

Sr.No.	Name village	Location code no.	Availability of drinking water - Yes / No								Availability of toilet & others Yes / No			
			Tap water (Treated/Untreated)	Well water (Covered / Uncovered well)	Hand Pump	Tube wells / Bore well	Spring	River / Canal	Tank / Pond / Lake	Others	Community toilet including bath.	Community toilet excluding bath.	Rural sanitary mart or sanitary hardware outlet available near the village.	Community bio- gas or recycle of waste for productive use.
1	2	3	39	40	41	42	43	44	45	46	47	48	49	50
1	Budhera Kalan	152050	Yes	Yes	Yes	Yes	No	No	No	No	No	No	No	No
2	Budheri Khurd	152051	Yes	No	Yes	No	No	No	No	No	No	No	Yes	No
3	Tursanpura	152052	Yes	No	Yes	Yes	No	No	No	No	No	No	No	No
4	Sakin	152053	Yes	No	Yes	Yes	No	No	No	No	No	No	No	No
5	Budheri Kalan	152054	Yes	No	Yes	Yes	No	No	No	No	No	No	No	No
6	Budhera Ghat	152055	Yes	No	Yes	Yes	No	No	No	No	No	No	No	No
7	Tigra Ganeshpur	152056												
8	Chheota	152057	Yes	No	Yes	No	No	No	Yes	No	No	No	No	No
9	Diviyapur	152058	Yes	No	Yes	Yes	No	No	No	No	No	No	No	No
10	Ata	152059	Yes	No	Yes	Yes	No	Yes	No	No	No	No	No	No
11	Sajauni	152060	Yes	Yes	Yes	No	Yes	Yes	Yes	No	No	No	No	No
12	Gatara	152061												
13	Jakhaila	152062												
14	Lohagarh	152063	Yes	Yes	Yes	Yes	No	No	No	No	No	No	No	No
15	Karai	152064	Yes	Yes	Yes	No	No	Yes	Yes	No	No	No	No	No
16	Aira	152065	Yes	Yes	Yes	Yes	No	Yes	Yes	No	No	No	No	No
17	Imiliya (State)	152066	Yes	Yes	Yes	Yes	No	Yes	No	No	No	No	No	No
18	Madora Kalan	152067	Yes	Yes	Yes	Yes	No	Yes	Yes	No	No	No	No	No
19	Tigra Kalan	152068	Yes	No	Yes	Yes	No	No	No	No	No	No	No	No
20	Baidora	152069	Yes	No	Yes	No	No	No	Yes	No	No	No	No	No
21	Sersa	152070	Yes	Yes	Yes	Yes	No	Yes	Yes	No	No	No	No	No
22	Nibola	152071												
23	Gyarai	152072	Yes	Yes	Yes	Yes	No	No	Yes	No	No	No	No	No
24	Badaira	152073	Yes	No	Yes	Yes	No	No	No	No	No	No	No	No
25	Khakal	152074	Yes	Yes	Yes	Yes	No	Yes	Yes	No	No	No	No	No
26	Kashipura	152075	Yes	No	Yes	Yes	No	No	No	No	No	No	No	No
27	Jarha Kalan	152076	Yes	Yes	Yes	No	No	No	Yes	No	No	No	No	No
28	Kharila	152077	Yes	Yes	Yes	No	Yes	Yes	Yes	No	No	No	No	No
29	Sesa	152078	Yes	No	Yes	Yes	No	No	Yes	No	No	No	No	No
30	Ghateshwar	152079	Yes	No	Yes	Yes	No	No	No	No	No	No	No	No
31	Garauli	152080												
32	Maharaj Ganj	152081	Yes	Yes	Yes	Yes	No	Yes	Yes	No	No	Yes	Yes	No
33	Dhera	152082	Yes	No	Yes	Yes	No	Yes	Yes	No	No	No	No	Yes
34	Karila	152083												
35	Kanaucha	152084	Yes	No	Yes	Yes	No	Yes	Yes	No	No	No	No	Yes
36	Poonchh	152085	Yes	No	Yes	No	No	No	No	No	No	No	No	No
37	Brasingh Pura	152086	Yes	Yes	Yes	Yes	No	No	Yes	No	No	No	No	No
38	Dhaurka	152087	Yes	Yes	Yes	Yes	No	Yes	Yes	No	No	No	No	No
39	Bawai	152088	Yes	Yes	Yes	No	No	No	No	No	No	No	No	No
40	Sikandra	152089	Yes	No	Yes	Yes	No	No	No	No	No	No	No	No
41	Sukupura	152090	Yes	Yes	Yes	Yes	No	No	Yes	No	No	No	No	No
42	Fatehpur (State)	152091	Yes	Yes	Yes	No	No	No	No	No	No	No	No	No
43	Dhamdhauli	152092	Yes	No	Yes	Yes	No	No	Yes	No	No	No	No	No
44	Bhaura Arich	152093												
45	Salemapur	152094	Yes	Yes	Yes	Yes	No	Yes	Yes	No	No	Yes	Yes	No
46	Sarai Jhansi	152095	Yes	No	Yes	Yes	No	No	No	No	No	No	No	No
47	Datawali Khurd	152096												
48	Maboosa	152097	Yes	No	Yes	Yes	No	No	Yes	No	No	No	No	No

**Census of India 2011- Village Directory**

**Amenities and Land use ( As in 2009 )**

Name of District:-Jhansi Location Code No:-166

Name of CD Block:-Moth Location CodeNo:-0382

Sr.No.	Name village	Location code no.	Communication and transport facilities (If amenities available code -Yes is given except for Village Pin Code .If not available within the village , the distance range code viz; a for < 5 Kms, b for 5-10 Kms and c for 10+ kms of nearest place where facility is available is given).																
			Post office(PO)	Sub post office (SPO)	Post & Telegraph office (P&TO)	Village Pin Code	Telephones (Land lines)	Public call office (PCO)	Mobile phone coverage	Internet cafes/ Common service centre (CSC)	Private courier facility	Bus service (Public & Private)	Railway stations	Auto/Modified Autos	Taxis and Vans	Tractors	Cycle-pulled rickshaws(Mannual & Machine driven)	Carts driven by animals	Sea /River ferry service
1	2	3	51	52	53	54	55	56	57	58	59	60	61	62	63	64	65	66	67
1	Budhera Kalan	152050	b	b	b	b	b	b	b	b	b	b	b	b	b	b	c	Yes	c
2	Budheri Khurd	152051	b	b	b	284304	b	b	b	b	b	b	c	b	b	c	c	Yes	c
3	Tursanpura	152052	b	b	b	284304	b	b	b	b	c	c	c	b	b	b	c	Yes	c
4	Sakin	152053	b	b	b		Yes	Yes	Yes	b	b	Yes	c	b	b	b	c	Yes	c
5	Budheri Kalan	152054	b	b	b	b	b	b	b	b	b	b	b	b	b	b	c	Yes	c
6	Budhera Ghat	152055	b	a	b	284304	b	b	b	b	b	b	c	b	b	b	c	Yes	c
7	Tigra Ganeshpur	152056																	
8	Chheota	152057	b	b	c	284304	b	a	b	c	b	c	b	b				Yes	
9	Diviyapur	152058	c	c	c	284304	c	c	a	c	c	a	c	c	a			Yes	
10	Ata	152059	c	c	c	284304	c	c	a	c	c	a	c	c	a			Yes	
11	Sajauni	152060	c	c	c	284304	c	c	c	c	c	a	c	c	a			Yes	
12	Gatara	152061																	
13	Jakhaila	152062																	
14	Lohagarh	152063	c	Yes	c		c	c	c	c	c	c	c		Yes		c	Yes	c
15	Karai	152064	c			285205	c	c	Yes	c	c	c	c						
16	Aira	152065	c	b		285205	c	c	Yes	c	c	c	c						
17	Imiliya (State)	152066	c	a		285205	c	c	Yes	c	c	c	c						
18	Madora Kalan	152067	c	a		285205	c	c	Yes	c	c	c	c						
19	Tigra Kalan	152068	c	a		285205	c	c	Yes	c	c	c	c						
20	Baidora	152069	c	a		285205	c	c	Yes	c	c	c	c						
21	Sersa	152070	b	Yes	b	284306			Yes				b		Yes			Yes	
22	Nibola	152071																	
23	Gyarai	152072	b	b	b	286206	b	b	b	b	b	b	b	b	b			Yes	
24	Badaira	152073	b	b	b	286206	b	b	b	b	b	b	b	b	b			Yes	
25	Khakal	152074	c	c	c	284306	c	c	c	c	c	c	c	c	c			Yes	c
26	Kashipura	152075	a	a		284306			Yes				c		Yes	Yes		Yes	
27	Jarha Kalan	152076	c	a	c	284306			Yes				b					Yes	
28	Kharila	152077	a		b	284306			Yes			a	c		Yes			Yes	
29	Sesa	152078	b	Yes	b	284306	Yes	Yes	Yes	c	c	Yes	c		Yes	Yes	Yes		
30	Ghateshwar	152079																	
31	Garauli	152080																	
32	Maharaj Ganj	152081	b	b	b	284306	b	b	Yes	b	c	a	b	b	b		Yes	Yes	
33	Dhera	152082	b	b	b	284306	b	b	Yes	c	c	a	b	b	b		Yes	Yes	Yes
34	Karila	152083																	
35	Kanaucha	152084	b	a	c	284306	a	a		c	b	a	b	a	a	Yes			
36	Poonchh	152085	c	Yes	Yes		Yes	Yes	Yes	c	c	Yes	Yes	Yes	Yes	c	c	Yes	c
37	Brasingh Pura	152086	b	b	b	284306	b	b	b	b	b	b	b	b	b			Yes	
38	Dhaurka	152087	a	a	a	284306	b	b	Yes	b	c	b	b	b	b		Yes	Yes	c
39	Bawai	152088	b	b	b	286206	b	b	b	b	b	b	b	b	a	b		Yes	
40	Sikandra	152089	c	a	a	284306	c	c	c	c	c	Yes	a	a	a	a		Yes	
41	Sukupura	152090	c	a	c	284306	Yes	Yes	c	c	a	a	a	c	c	c			
42	Fatehpur (State)	152091	a	a	a	284306	a	a	a	c	c	a	a	a	a	a	c	Yes	c
43	Dhamdhauli	152092	a	a	a	284306	a	a	a	c	c	a	a	a	a	a	c	Yes	c
44	Bhaura Arich	152093																	
45	Salemapur	152094	a	a	c	284306	a	a	a	a	c	a	c	a	Yes	a	a	b	Yes
46	Sarai Jhansi	152095	c	c	c	284306	c	c	c	c	c	Yes	c	c	c	c	b	Yes	
47	Datawali Khurd	152096																	
48	Maboosa	152097	c	a	c	284306						a	a	c	c	c	c	Yes	

**Census of India 2011- Village Directory**

**Amenities and Land use ( As in 2009 )**

Name of District:-Jhansi Location Code No:-166

Name of CD Block:-Moth Location CodeNo:-0382

Sr.No.	Name village	Location code no.	Village connected to highways,village roads, banks & credit societies (If amenities available code -Yes is given, If not available within the village , the distance range code viz: a for < 5 Kms, b for 5-10 Kms and c for 10+ kms of nearest place where facility is available is given).											
			Connected to national highway(NH)	Connected to state highway(SH)	Connected to major district road (MDR)	Connected to others district road	Pucca roads	Kutchcha roads	Water bounded macadam(WBM) roads	Navigable waterway (river/canal)(NW)	Footpaths (FP)	Commercial & Co-operative Banks	ATM	Agricultural Credit Societies
1	2	3	68	69	70	71	72	73	74	75	76	77	78	79
1	Budhera Kalan	152050	b	a	b	b	Yes	Yes	Yes	Yes	Yes	b	b	b
2	Budheri Khurd	152051	b	b	b	b	Yes	Yes	Yes	Yes	Yes	b	b	b
3	Tursanpura	152052	c	c	b	b	Yes	Yes	Yes	Yes	Yes	b	b	b
4	Sakin	152053	c	c	c	c	Yes	Yes	Yes	Yes	Yes	b	b	b
5	Budheri Kalan	152054	b	b	b	b	Yes	Yes	Yes	Yes	Yes	b	b	b
6	Budhera Ghat	152055	c	c	c	c	Yes	Yes	Yes	Yes	Yes	b	c	b
7	Tigra Ganeshpur	152056												
8	Chheota	152057	c	c	c	Yes	Yes	Yes	Yes	Yes	Yes	Yes	c	Yes
9	Diviyapur	152058	c	c	Yes	Yes	Yes	Yes	Yes	Yes	Yes	c	c	c
10	Ata	152059	c	c	a	Yes	Yes	Yes	Yes	Yes	Yes	c	c	c
11	Sajauni	152060	c	c	Yes	Yes	Yes	Yes	Yes	Yes	Yes	c	c	c
12	Gatara	152061												
13	Jakhaila	152062												
14	Lohagarh	152063	c	c	c	c	Yes	Yes	Yes	Yes	c	c	c	c
15	Karai	152064	c	a	a	a	Yes	Yes	Yes	Yes	Yes	a	c	b
16	Aira	152065	c	b	b	b	Yes	Yes	Yes	Yes	Yes	b	c	c
17	Imiliya (State)	152066	c	b	c	b	Yes	Yes	Yes	Yes	Yes	b	c	b
18	Madora Kalan	152067	c	b	c	b	Yes	Yes	Yes	Yes	Yes	b	c	c
19	Tigra Kalan	152068	c	a	c	c	Yes	Yes	Yes	Yes	Yes	c	c	c
20	Baidora	152069	c	b	c	b	a	Yes	Yes	Yes	Yes	b	c	b
21	Sersa	152070			b			Yes	Yes	Yes	Yes	b	b	
22	Nibola	152071												
23	Gyarai	152072	b	b	b	b	Yes			Yes	Yes	c	c	c
24	Badaira	152073	c	b	b	b		b		Yes	Yes	c	c	b
25	Khakal	152074		a							Yes	c	c	c
26	Kashipura	152075	a	Yes	a			Yes	Yes	Yes	Yes	b	b	b
27	Jarha Kalan	152076	b	b	b			Yes		Yes	Yes	c	c	c
28	Kharila	152077	a	Yes	a		Yes	Yes		Yes	Yes	b	b	b
29	Sesa	152078	Yes	Yes	Yes	Yes	Yes	Yes	Yes	Yes	Yes		b	b
30	Ghateshwar	152079						Yes						
31	Garauli	152080												
32	Maharaj Ganj	152081	a	a	a	a	Yes	Yes	Yes	Yes	c	b	c	b
33	Dhera	152082	a	a	a	a	a	Yes	Yes	Yes	c	b	c	b
34	Karila	152083												
35	Kanaucha	152084	a	a	a	a		Yes	Yes	Yes	Yes	b	b	b
36	Poonchh	152085	Yes	Yes	Yes	Yes	Yes	Yes	Yes	a	Yes	Yes	Yes	Yes
37	Brasingh Pura	152086	b	b	b	b	Yes	b	Yes	Yes	Yes	c	c	b
38	Dhaurka	152087	b	b	b	b	b	Yes	Yes	c	c	b	c	b
39	Bawai	152088	b	b	b	b	Yes	b	Yes	Yes	Yes	c	c	b
40	Sikandra	152089	Yes	Yes	Yes	Yes	Yes	Yes	Yes	a	Yes	c	c	c
41	Sukupura	152090	a	a	a	a	a	a	a	a	Yes	c	c	c
42	Fatehpur (State)	152091	a	a	c	c	Yes	Yes	Yes	a	a	a	c	a
43	Dhamdhauli	152092	a	a	a	a	Yes	Yes	Yes	Yes	c	a	c	a
44	Bhaura Arich	152093												
45	Salemapur	152094	a	a	c	c	Yes	Yes	Yes	a	a	a	a	a
46	Sarai Jhansi	152095	a	a	Yes	Yes	Yes	Yes	Yes	a	a	c	c	c
47	Datawali Khurd	152096												
48	Maboosa	152097	a	a	a	a	a	a	a	a	Yes	c	c	c

**Census of India 2011- Village Directory**

**Amenities and Land use ( As in 2009 )**

**Name of District:-Jhansi Location Code No:-166**

**Name of CD Block:-Moth Location CodeNo:-0382**

Sr.No.	Name village	Location code no.	Availability of miscellaneous facilities (If amenities available code -Yes is given, If not available within the village , the distance range code viz; a for < 5 Kms, b for 5-10 Kms and c for 10+ kms of nearest place where facility is available is given).																	Availability of electricity (Yes/No)				
			Self-Help Group (SHG)	Public distribution system (PDS) shop	Mandis / Regular market	Weekly Haat	Agricultural marketing society	Integrated Child Development Scheme (Nutritional Centres)	Anganwadi Centre (Nutritional Centres)	Others (Nutritional Centres)	ASHA (Accredited Social Health Activist)	Community centre with/without TV	Sports Field,	Sports Club / Recreation Centre	Cinema / Video Hall	Public Library	Public Reading Room	Newspaper Supply	Assembly Polling station	Birth & Death Registration Office	Power Supply for Domestic Use (ED)	Power Supply for Agricultural Use (EAG)	Power Supply for Commercial Use (EC)	Power Supply for All Uses (EA)
1	2	3	80	81	82	83	84	85	86	87	88	89	90	91	92	93	94	95	96	97	98	99	100	101
1	Budhera Kalan	152050	Yes	Yes	b	b	b	b	Yes	Yes	Yes	c	Yes	c	c	c	c	Yes	Yes	Yes	Yes	No	No	No
2	Budheri Khurd	152051	Yes	Yes	b	b	b	b	Yes	Yes	Yes	b	Yes	c	c	c	c	Yes	Yes	Yes	Yes	No	No	No
3	Tursanpura	152052	b	b	b	b	b	b	Yes	Yes	Yes	c	Yes	c	c	c	c	Yes	Yes	Yes	Yes	No	No	No
4	Sakin	152053	Yes	Yes	a	a	c	c	Yes	Yes	Yes	c	Yes	c	c	c	c	Yes	Yes	Yes	Yes	Yes	No	No
5	Budheri Kalan	152054	Yes	Yes	b	b	b	b	Yes	Yes	Yes	c	Yes	c	c	c	c	Yes	Yes	Yes	No	No	No	No
6	Budhera Ghat	152055	Yes	Yes	b	b	b	b	Yes	Yes	Yes	b	b	b	c	c	c	Yes	Yes	Yes	Yes	Yes	No	No
7	Tigra Ganeshpur	152056																						
8	Chheota	152057	Yes	Yes	b	b	c	c	c	Yes	Yes	b	Yes	b	c	b	c	b	Yes	b	Yes	No	No	No
9	Diviyapur	152058	Yes	Yes	c	c	c	c	c	Yes	Yes	c	Yes	c	c	c	c	c	a	c	Yes	No	No	No
10	Ata	152059	Yes	Yes	c	c	c	c	c	Yes	Yes	c	Yes	c	c	c	c	c	Yes	c	Yes	No	No	No
11	Sajauni	152060	c	Yes	c	c	c	c	c	Yes	Yes	c	Yes	c	c	c	c	c	a	c	Yes	No	No	No
12	Gatara	152061																						
13	Jakhaila	152062																						
14	Lohagarh	152063	Yes	Yes	Yes	Yes	Yes	Yes	Yes	Yes	Yes	c	Yes	c	c	c	c	Yes	Yes	Yes	Yes	Yes	Yes	Yes
15	Karai	152064	Yes	Yes	Yes	Yes	Yes	Yes	Yes	Yes	Yes	Yes	Yes	Yes	Yes	Yes	Yes	Yes	Yes	Yes	No	No	No	No
16	Aira	152065	Yes	Yes	Yes	Yes	Yes	Yes	Yes	Yes	Yes	Yes	Yes	Yes	Yes	Yes	Yes	Yes	Yes	Yes	Yes	Yes	No	No
17	Imiliya (State)	152066	Yes	Yes	Yes	Yes	Yes	Yes	Yes	Yes	Yes	Yes	Yes	Yes	Yes	Yes	Yes	Yes	Yes	Yes	Yes	Yes	No	No
18	Madora Kalan	152067	Yes	Yes	Yes	Yes	Yes	Yes	Yes	Yes	Yes	Yes	Yes	Yes	Yes	Yes	Yes	Yes	Yes	Yes	Yes	Yes	No	No
19	Tigra Kalan	152068	Yes	Yes	Yes	Yes	Yes	Yes	Yes	Yes	Yes	Yes	Yes	Yes	Yes	Yes	Yes	Yes	Yes	Yes	Yes	No	No	No
20	Baidora	152069	Yes	Yes	Yes	Yes	Yes	Yes	Yes	Yes	Yes	Yes	Yes	Yes	Yes	Yes	Yes	Yes	Yes	Yes	Yes	Yes	No	No
21	Sersa	152070	Yes	Yes	b	b	Yes	Yes	c	Yes	Yes	Yes	Yes	Yes	Yes	Yes	Yes	b	Yes	c	Yes	No	No	No
22	Nibola	152071																						
23	Gyarai	152072	b	b	b	b	b	Yes	Yes	Yes	Yes	b	b	c	c	c	c	Yes	Yes	c	Yes	Yes	No	No
24	Badaira	152073	b	b	b	b	b	c	Yes	Yes	Yes	b	b	c	c	c	c	Yes	Yes	c	Yes	Yes	No	No
25	Khakal	152074	c	c	c	c	c	Yes	Yes	Yes	Yes	c	c	c	c	c	c	c	c	c	No	No	No	No
26	Kashipura	152075	Yes	Yes	b	a	Yes	Yes	Yes	Yes	Yes	Yes	Yes	Yes	Yes	Yes	Yes	a	Yes	b	Yes	No	No	No
27	Jarha Kalan	152076	Yes	a	c	b	c	Yes	b	Yes	Yes	Yes	Yes	Yes	Yes	Yes	Yes	b	Yes	Yes	Yes	No	No	No
28	Kharila	152077	Yes	a	b	a	b	Yes	Yes	Yes	Yes	c	Yes	Yes	Yes	Yes	Yes	Yes	b	Yes	No	No	No	No
29	Sesa	152078	Yes	Yes	Yes	Yes	b	Yes	Yes	Yes	Yes	Yes	Yes	Yes	c	Yes	Yes	Yes	Yes	Yes	Yes	Yes	No	No
30	Ghateshwar	152079	Yes	Yes	Yes	Yes	Yes	Yes	Yes	Yes	Yes	Yes	Yes	Yes	Yes	Yes	Yes	Yes	Yes	Yes	No	No	No	No
31	Garauli	152080																						
32	Maharaj Ganj	152081	b	a	b	b	b	c	Yes	Yes	Yes	c	Yes	c	c	c	c	c	Yes	c	Yes	Yes	Yes	Yes
33	Dhera	152082	b	Yes	b	b	b	c	Yes	Yes	Yes	c	Yes	b	c	c	c	c	Yes	c	Yes	Yes	Yes	Yes
34	Karila	152083																						
35	Kanaucha	152084	Yes	Yes	a	a	b	c	Yes	Yes	Yes	b	Yes	Yes	c	c	c	c	a	Yes	Yes	Yes	No	No
36	Poonchh	152085	c	Yes	Yes	Yes	Yes	c	Yes	Yes	Yes	c	Yes	c	c	c	c	Yes	Yes	c	Yes	No	No	No
37	Brasingh Pura	152086	b	b	b	b	b	b	Yes	Yes	Yes	b	b	c	c	c	c	Yes	Yes	c	Yes	Yes	No	No
38	Dhaurka	152087	b	a	b	b	b	c	Yes	Yes	Yes	c	Yes	c	c	c	c	c	Yes	c	Yes	Yes	Yes	Yes
39	Bawai	152088	b	b	b	b	b	b	Yes	Yes	Yes	b	b	c	c	c	c	Yes	Yes	c	Yes	Yes	No	No
40	Sikandra	152089	c	Yes	a	a	a	c	Yes	Yes	Yes	a	a	a	a	a	c	Yes	Yes	c	Yes	Yes	No	No
41	Sukupura	152090	c	c	a	a	a	c	a	Yes	a	c	c	c	c	c	c	Yes	a	Yes	No	No	No	No
42	Fatehpur (State)	152091	Yes	Yes	a	a	c	c	Yes	Yes	Yes	c	Yes	c	c	c	c	Yes	Yes	Yes	Yes	Yes	No	No
43	Dhamdhauli	152092	Yes	Yes	Yes	Yes	Yes	Yes	Yes	Yes	Yes	a	Yes	c	c	c	c	Yes	Yes	Yes	Yes	Yes	No	No
44	Bhaura Arich	152093																						
45	Salemapur	152094	Yes	Yes	Yes	a	a	c	Yes	Yes	Yes	c	a	c	c	c	c	Yes	Yes	Yes	Yes	Yes	Yes	Yes
46	Sarai Jhansi	152095	c	Yes	a	a	a	a	Yes	Yes	Yes	c	c	c	c	c	c	Yes	Yes	c	Yes	Yes	No	No
47	Datawali Khurd	152096																						
48	Maboosa	152097	c	c	a	a	a	c	Yes	Yes	Yes	c	c	c	c	c	Yes	Yes	a	c	Yes	Yes	No	No

**Census of India 2011- Village Directory**

**Amenities and Land use ( As in 2009 )**

**Name of District:-Jhansi Location Code No:-166**

**Name of CD Block:-Moth Location CodeNo:-0382**

Sr.No.	Name village	Location code no.	Land Use												Land Use					Name of three most important commodities manufactured			
			Nearest Town	Area under different types of land use ( in hectares rounded up to one decimal place)										Area irrigated by source (in hectare).					First	Second	Third		
				Name	Distance range code i.e. a for <5 Kms, b for 5-10 Kms and c for 10+ kms .	Forests	Area under Non-agricultural Uses	Barren and Un-cultivable land	Permanent Pastures and Other Grazing Lands	Land Under Miscellaneous Tree Crops etc.	Culturable Waste Land	Fallow lands other than current fallows	Current Fallows	Net Area Sown	Total Irrigated Land Area	Total Un-irrigated Land Area	Canals ( C )	Wells/Tube-wells(W/TW)				Tanks/Lakes(T/L)	Water Falls(WF)
102	103	104	105	106	107	108	109	110	111	112	113	114	115	116	117	118	119	120	121	122			
1	Budhera Kalan	152050	JHANSI	c	41.6	21.1	0	0	0	7.2	0	0	215.1	210.9	4.2	210.9	0	0	0	0			
2	Budheri Khurd	152051	SAMTHAI	b	0	8.2	0	0	0	51.1	0	0	70.6	69.7	1	69.7	0	0	0	0			
3	Tursanpura	152052	SAMTHAI	b	0	6.9	0	0	0	10.2	0	0	105.6	58.2	47.5	58.2	0	0	0	0			
4	Sakin	152053	SAMTHAI	b	0	78.6	0	0	0	47.1	0	0	508.3	418	90.3	418	0	0	0	0			
5	Budheri Kalan	152054	JHANSI	c	55.8	7.7	0	0	0	0	0	0	75.8	72.2	3.6	72.2	0	0	0	0			
6	Budhera Ghat	152055	SAMTHAI	b	97.3	4	0	0	0	46.2	0	0	89.6	89.6	0	89.6	0	0	0	0			
7	Tigra Ganeshpur	152056	SAMTHAI	b	129	23.8	0	0	0	0	1.5	6.6	193.8	148.8	45	148.8	0	0	0	0			
8	Chheota	152057	SAMTHAI	b	163	35.3	0	0	0	8.2	0	11.2	384.9	253.9	131	235.7	0	0	0	19.5			
9	Diviyapur	152058	JHANSI	c	190	30.5	0	0	0	27.4	0	0	215.2	185.9	29.2	116.2	0	0	0	69.7			
10	Ata	152059	SAMTHAI	c	291	31.7	0	0	0	0	0	7.9	333.4	221.2	112.2	101.6	0	0	0	120			
11	Sajauni	152060	SAMTHAI	c	283	16	0	0	0	2.4	0	0	189	186.9	2.1	152.3	0	0	0	34.6			
12	Gatara	152061	SAMTHAI	c	105	3.8	0	0	0	6.2	0	0	86.8	69.9	16.8	69.9	0	0	0	0			
13	Jakhaila	152062	SAMTHAI	b	0	21.8	0	4.1	0	26.5	0	0	488.1	421.5	67.4	421.5	0	0	0	0			
14	Lohagarh	152063	JHANSI	c	0	143	14.3	0	0	3	8.8	0.1	1293.9	959.9	333.9	9.9	1.2	0	0	949			
15	Karai	152064	SAMTHAI	c	0	70.4	0	0	0	1.5	4.8	0.3	883.1	877.3	5.8	438.2	439.1	0	0	0			
16	Aira	152065	SAMTHAI	c	0	24.1	0	0	0	0	4.5	0.2	308.2	217.7	90.5	169.7	46.8	1.2	0	0			
17	Imiliya (State)	152066	SAMTHAI	c	0	20.4	0	0	0	0	5.3	0	261.4	171.5	89.9	59.6	99.5	0	0	12.3			
18	Madora Kalan	152067	SAMTHAI	c	0	27.3	0	0	0	0	0.4	2.8	273.3	262.6	10.7	232.1	30.5	0	0	0			
19	Tigra Kalan	152068	SAMTHAI	c	0	8.5	0	0	0	0	0	0.1	194.5	111.4	83.1	20.3	82.8	8.3	0	0			
20	Baidora	152069	SAMTHAI	c	0	17.2	0	0	0	0	2.6	0.1	189.7	176.7	13	74.6	102.1	0	0	0			
21	Sersa	152070	POOCH	b	0	5.6	116	0	70.1	0	3.6	0	1633.4	1426.1	207.4	712.8	713.3	0	0	0			
22	Nibola	152071	SAMTHAI	c	0	3.6	0	0	0	0	0	1.3	80.1	59.4	20.7	19.5	16.5	0	0	23.4			
23	Gyarai	152072	POOCH	b	0	15.4	0	0	0	2.2	0	0	286.5	286.5	0	286.5	0	0	0	0			
24	Badaira	152073	POOCH	b	0	28.2	0	0	0	3.2	0	0	386.7	386.7	0	386.7	0	0	0	0			
25	Khakal	152074	MOOTH	c	0	0	0	0	0	0	0	0	325.3	276	49.3	1.9	0	2	0	272			
26	Kashipura	152075	POONCH	b	0	19.9	0	0	0	2.2	0	0	222	193.9	28.1	120.9	73	0	0	0			
27	Jarha Kalan	152076	POONCH	b	0	23	3.3	0	0	0	0	0	366.9	343.6	23.3	302.3	6.5	0	0	34.9			
28	Kharila	152077	POONCH	b	0	16	0	0	0	0	1.1	1	226.5	169.2	57.3	162.3	7	0	0	0			
29	Sesa	152078	JHANSI	c	42.4	41.3	43.5	0	0	0	0	0	520.4	484.7	35.7	400	50	0	0	34.7			
30	Ghateshwar	152079	POONCH	b	119	20.4	16.7	0	0	0	0	0	156.7	149.5	7.1	140.5	9	0	0	0			
31	Garauli	152080	MOTH	c	9.5	3.2	0.1	0	0	0	0	0	79.4	17.6	61.8	17.6	0	0	0	0			
32	Maharaj Ganj	152081	MOTH	c	33.4	72	1	0	0	0	0	0	278.3	94.7	183.6	94.7	0	0	0	0			
33	Dhera	152082	MOTH	c	56.5	28.8	0	2.2	0	0	0	0	305.1	142.9	162.1	142.9	0	0	0	0			
34	Karila	152083	MOTH	c	45.5	13.5	2.9	0	0	0	0	0	86.9	80.6	6.2	80.6	0	0	0	0			
35	Kanaucha	152084	POONCH	b	52.7	3	11	0	0	5	0	0	81	76.4	4.6	70.4	6	0	0	0			
36	Poonchh	152085	MOTH	c	0	3.9	0	0	0	0	0	0	833.6	649.2	184.4	0	0	5.4	0	644			
37	Brasingh Pura	152086	POONCH	b	0	11.3	0	0	0	1.1	0	0	141.8	141.8	0	141.8	0	0	0	0			
38	Dhaurka	152087	MOTH	c	0	30.4	4.1	0	0	0	0	0	354.2	228.4	125.7	228.4	0	0	0	0			
39	Bawai	152088	POONCH	b	0	34.5	0	0	0	3.2	0	0	508.9	508.9	0	508.9	0	0	0	0			
40	Sikandra	152089	MOTH	c	0	21.6	0	0	0	5	0	0	152.6	152.6	0	152.6	0	0	0	0			
41	Sukupura	152090	MOTH	c	0	8.1	0	0	0	3.9	0	0	95.3	90.2	5.1	0	90.2	0	0	0			
42	Fatehpur (State)	152091	JHANSI	c	0	126	0	0	0	5.8	2	15.5	360.6	176	184.6	117.2	23.7	0	0	35.1			
43	Dhamdhauli	152092	JHANSI	c	0	101	0	0	0	17.8	0	0	269.5	161.7	107.8	77.2	31.8	0	0	52.7			
44	Bhaura Arich	152093	JHANSI	c	0	32.8	0	0	0	2.4	0	0	175.6	88.8	86.8	70.4	0	0	0	18.4			
45	Salemapur	152094	JHANSI	c	0	105	0	0.5	0	0.8	0	0	192.6	13.8	178.8	12.7	0	0	0	1.1			
46	Sarai Jhansi	152095	MOTH	c	0	43.3	0	0	0	42.1	0	0	165.6	140.3	25.3	0	140.3	0	0	0			
47	Datawali Khurd	152096	MOTH	c	0	25.4	0	0	0	52.8	0	0	146	146	0	0	146	0	0	0			
48	Maboosa	152097	MOTH	c	0	20.2	0	0	0	48.8	0	0	92.7	92.7	0	0	0	0	0	92.7			

**Census of India 2011- Village Directory**

**Amenities and Land use ( As in 2009 )**

**Name of District:-Jhansi Location CodeNo:-166**

**Name of CD Block:-Moth Location CodeNo:-0382**

Sr.No.	Name village	Location code no.	Total area of the village ( in hectares rounded up to one decimal place)	Total population ( 2011 census )	Number of households (2011 census)	Number of educational amenities available. (If not available within the village , the distance range code viz; a for < 5 Kms, b for 5-10 Kms and c for 10+ kms of nearest place where facility is available is given).													
						Pre-Primary school (PP)	Primary school (P)	Middle school (M)	Secondary School (S)	Senior Secondary school (SS)	Degree college of arts science & commerce (ASC)	Engineering college(EC)	Medical college (MC)	Management institute (MI)	Polytechnic (Pt)	Vocational training school /ITI	Non-formal training centre (NFTC)	Special school for disabled (SSD)	Others (specify)
1	2	3	4	5	6	7	8	9	10	11	12	13	14	15	16	17	18	19	20
49	Kayla	152098	426.6	1079	192 c		1 c	c	c		1 c					c	c	c	c
50	Tati Khilli	152099	96.5	0	0														
51	Madora Khurd	152100	473.4	2129	361 b	1	1 b	b	b	b	c	c	c	c	c	c	c	c	
52	Panari	152101	1143.5	2035	361 b	2	1 b	b	b	b	b	b	c	b			c		
53	Paraichha	152102	727	327	56	1		b											
54	Silari	152103	412	487	71	1		c											
55	Ahrora	152104	110	0	0														
56	Tanda	152105	375.8	1099	204 a	1 a	a	a	a	a		a							
57	Bamhroli	152106	673.1	6683	1258 5	2 a	a	a	a	a	a		1 a	a	a	a	a	a	a
58	Moth (Rural)	152107	247	428	98 a	1	1			1			1 a						
59	Barthari	152108	248.6	1083	225 a	1	1												
60	Amkhera	152109	226	491	91	1 b	b						a						
61	Jaura	152110	14.9	2314	445 1	1	1 b						b						
62	Saina	152111	537	1509	255 1	1	1					b	b				b		
63	Saran	152112	400	343	54	1						c	b	c	c	c	b	c	
64	Raruwa	152113	333.8	26	6 b a	a	b	b	b	b	b	b	b	b	c	b	b	c	
65	Imliya(Moth)	152114	209.5	679	95	1	1					b	b	c	c	b	c	c	
66	Bhora Ghat	152115	558.8	1560	294 b	2	2 b	b	b	b	c	c			c	c	b	c	
67	Nimonia	152116	402.8	986	174 b	1													
68	Patharra	152117	518.2	819	171 a	1 a				c	c	a	a	c	a	a	c		
69	Kumhrar	152118	635.6	2343	438	2	2												
70	Baghonia	152119	515.6	676	111 b	1 a	b	b	b	b	c	c	c	c	c	c	b	c	
71	Khiriya Ghat	152120	364.6	641	126 b	3 b	b	c	c	b	c	c	c	c	c	c	c		
72	Saujna	152121	531.2	461	75 b	3 b	b	b	c	c	b	c	c	c	c	c	c	c	
73	Manik Pura	152122	323.4	362	67 b	1	b	b	b	b	c	b	c	c	c	c	c	c	
74	Kadura	152123	697.8	1408	243 c	1	1 c	c	c	c	c	c	c	c	c	c	c	c	
75	Mahluwa	152124	293.7	851	174 b	1	1 b	b	b	c	c	c	c	c	c				
76	Amgaon	152125	670.5	1760	316 b	2	1	a	b	c	c	c	c	c	c				
77	Chitgunwa	152126	549.8	1793	343	1	1 b	b	b	c	c	b	c	c	c	c	c	c	
78	Khilli Jhansi	152127	254.5	1097	224 b	1 b		1 b	b	b	b		c	c	c	c	c	c	c
79	Amraukh	152128	767.1	3772	656 1	2	1 b	b	c	c	c	c	c	c	b	c	b		c
80	Madpura	152129	60.2	1	1 a		a		c	c	c	c	c	c	c	b	b	c	
81	Mahua Khera	152130	215.3	765	167 c	1 a	c	c	c	c	c	c	c	c					
82	Magraura	152131	375.5	805	164 b	1	1 b	b	b	c	c	c	c	c	c	b	c		
83	Pachobai	152132	446	1194	198 b	1													
84	Basowai	152133	387.4	1488	284 a	1	1												
85	Gulpura	152134	110	284	67 1	1	1												
86	Ahroli	152135	300	613	125 1	1	1												
87	Todi	152136	354	1460	248 1	1	1												
88	Bhujond	152137	200	1138	189 1	1	1												
89	Jarha Khurd	152138	250	654	117 1	1	1												
90	Pirauna	152139	680.2	548	69 b	1													
91	Sajokhari	152140	387.7	531	92 1	1 a	a	a		c	c	c	c	c	c	c	c		
92	Khuja	152141	919.4	1220	214 b	1	1 b	b	b	b	c	c	c	c	c				
93	Baroda	152142	688.6	1902	334 b	1	1 b	b	b	c	c	c	c	c	c	c	c	c	
94	Kuiya	152143	402.2	632	135 b	1 a	b	b	b	c	c		c	c					
95	Padauri Estate	152144	97.1	0	0														
96	Thiprai	152145	105.9	0	0														



**Census of India 2011- Village Directory**

**Amenities and Land use ( As in 2009 )**

**Name of District:-Jhansi Location Code No:-166**

**Name of CD Block:-Moth Location CodeNo:-0382**

Sr.No.	Name village	Location code no.	Number of Medical Amenities available. (If not available within the village , the distance range code viz: a for < 5 Kms, b for 5-10 Kms and c for 10+ kms of nearest place where facility is available is given).										Number of Non-Government Medical Amenities available.							
			Community health centre (CHC)	Primary health centre (PHC)	Primary health sub centre (PHS)	Maternity and child welfare centre (MCWC)	T.B. clinic (TBC)	Hospital-allopathic (HA)	Hospital-alternative medicine (HO)	Dispensary (D)	Veterinary hospital (VH)	Mobile health clinic (MHC)	Family welfare centre (FWC)	Charitable non Govt. hospital/Nursing home.	Medical practitioner with MBBS Degree	Medical practitioner with other degree	Medical practitioner with no degree	Traditional practitioner and faith healer .	Medicine Shop	Others
1	2	3	21	22	23	24	25	26	27	28	29	30	31	32	33	34	35	36	37	38
49	Kayla	152098	c	c	c	c	c	c	c	c	c	c	c	0	0	0	0	0	1	0
50	Tati Khilli	152099																		
51	Madora Khurd	152100		1	1				2			2	2	0	0	0	0	0	1	0
52	Panari	152101	b	b		1 b	b	b	b	b	b	b	b	0	0	0	0	1	0	0
53	Paraichha	152102	c	c	c					c				0	0	0	0	1	0	0
54	Silari	152103	a	c	c	c	c				c	c	c	0	0	0	0	1	0	0
55	Ahrora	152104																		
56	Tanda	152105	a	a		a					a		a	0	0	0	0	1	0	0
57	Bamhroli	152106									a		a	0	0	0	1	0	0	0
58	Moth (Rural)	152107		1			c				a		a	0	0	0	0	1	0	0
59	Barthari	152108	a	a	a	a			a				a	0	0	0	0	1	0	0
60	Amkhera	152109	a	a	a	a			a			a		0	0	0	0	0	0	0
61	Jaura	152110					1				b		b	0	0	0	0	0	0	0
62	Saina	152111	b	b	b	b								0	0	0	1	0	0	0
63	Saran	152112	b	b	b	b	c	c	c	b	b	b	b	0	0	0	0	0	0	0
64	Raruwa	152113	b	b	b	b	c	c	b	b	b	b	a	0	0	0	0	0	0	0
65	Imliya(Moth)	152114	b	b	b	b	c	c	c	c	b	b	b	0	0	0	1	0	0	0
66	Bhora Ghat	152115	b	b	b	b	c	b	b	b	b	b	b	0	0	0	1	0	0	0
67	Nimonia	152116												0	0	0	0	0	0	0
68	Patharra	152117	a	a	a	a	a	a	a	a	a	a	a	0	0	0	1	0	0	0
69	Kumhrar	152118												0	0	0	1	0	0	1
70	Baghonia	152119	b	b	b	b	c	b	b	b	b	b	b	0	0	0	0	0	0	0
71	Khiriya Ghat	152120	b	b	b	c	c	c	c	e	b		b	0	0	0	0	0	0	1
72	Saujna	152121	b	b	b	c	c	c	c	c	b		b	0	0	0	0	0	0	1
73	Manik Pura	152122	b	b	b	c	c	c	c	c	b		b	0	0	0	0	0	0	1
74	Kadura	152123	c	c	c	c	c	c	c	c	c	c	c	0	0	0	0	0	0	0
75	Mahluwa	152124	b	b	b	c	c	c	c	c	c	c	c	0	0	0	0	0	0	1
76	Amgaon	152125	c	b	b	c	c	c			b		c	0	0	0	0	0	0	1
77	Chitgunwa	152126	c	b	b	b	c	c	b	b	b	c	c	0	0	0	0	1	0	0
78	Khilli Jhansi	152127	b	b	b	b	c	b	b	b	b	b	b	0	0	0	0	1	0	0
79	Amraukh	152128	b	b		1 b	b	b	b	b	b	b	b	0	0	0	0	1	0	0
80	Madpura	152129	b	b		1 b	b	b	b	b	b	b	b	0	0	0	0	1	0	0
81	Mahua Khera	152130	c	c	c	c	c	c		c	c		c	0	0	0	0	1	0	0
82	Magraura	152131	b	b	b	b	b	b	b	b	b	b	b	0	0	0	0	1	0	0
83	Pachobai	152132	b											0	0	0	0	1	0	0
84	Basowai	152133	a			1								0	0	0	0	1	0	0
85	Gulpura	152134	b	b	b	b	c				b		b	0	0	0	0	1	1	0
86	Ahroli	152135												0	0	0	0	0	1	0
87	Todi	152136	b	b	a	b	a							0	0	0	0	0	1	0
88	Bhujond	152137	b	b	a	b	a							0	0	0	0	0	1	0
89	Jarha Khurd	152138	b	b	b	a	b	a						0	0	0	0	0	1	0
90	Pirauna	152139	b	b	b	b	b	b	b	b	b	b	b	0	0	0	0	0	0	0
91	Sajokhari	152140	c	c		1 a					a			0	0	0	0	0	0	0
92	Khuja	152141	c	b	b	b	c	b	a	b	b		b	0	0	0	0	0	0	0
93	Baroda	152142			1 b	b	c	c		b		1		0	0	0	0	0	0	0
94	Kuiya	152143	c	b	a	b		b	b	b	b		b	0	0	0	0	0	1	0
95	Padauri Estate	152144																		
96	Thiprai	152145																		

**Census of India 2011- Village Directory**

**Amenities and Land use ( As in 2009 )**

Name of District:-Jhansi Location Code No:-166

Name of CD Block:-Moth Location CodeNo:-0382

Sr.No.	Name village	Location code no.	Availability of drinking water - Yes / No								Availability of toilet & others Yes / No			
			Tap water (Treated/Untreated)	Well water (Covered / Uncovered well)	Hand Pump	Tube wells / Bore well	Spring	River / Canal	Tank / Pond / Lake	Others	Community toilet including bath.	Community toilet excluding bath.	Rural sanitary mart or sanitary hardware outlet available near the village.	Community bio-gas or recycle of waste for productive use.
1	2	3	39	40	41	42	43	44	45	46	47	48	49	50
49	Kayla	152098	Yes	No	Yes	Yes	No	Yes	No	No	No	No	No	No
50	Tati Khilli	152099												
51	Madora Khurd	152100	Yes	No	Yes	Yes	No	No	No	No	No	No	No	No
52	Panari	152101	Yes	Yes	Yes	Yes	No	Yes	Yes	No	No	No	No	No
53	Paraichha	152102	Yes	No	Yes	Yes	No	No	No	No	No	No	No	No
54	Silari	152103	Yes	No	Yes	Yes	No	Yes	No	No	No	No	No	No
55	Ahrora	152104												
56	Tanda	152105	Yes	Yes	Yes	Yes	Yes	No	No	No	No	No	No	No
57	Bamhroli	152106	Yes	No	Yes	Yes	No	No	No	No	No	No	No	No
58	Moth (Rural)	152107	Yes	No	Yes	Yes	No	No	Yes	No	No	No	No	No
59	Barthari	152108	Yes	No	Yes	Yes	No	No	No	No	No	No	No	No
60	Amkhera	152109	Yes	No	Yes	Yes	No	No	No	No	No	No	No	No
61	Jaura	152110	Yes	No	Yes	Yes	No	No	No	No	No	No	No	Yes
62	Saina	152111	Yes	Yes	Yes	No	No	No	No	No	No	No	No	No
63	Saran	152112	Yes	No	Yes	Yes	No	No	Yes	No	No	No	No	No
64	Raruwa	152113	Yes	Yes	Yes	No	No	Yes	Yes	No	No	No	No	No
65	Imliya(Moth)	152114	Yes	Yes	Yes	Yes	No	Yes	No	No	No	No	No	No
66	Bhora Ghat	152115	Yes	Yes	Yes	Yes	No	No	No	No	No	No	No	No
67	Nimonia	152116	Yes	Yes	Yes	No	No	No	No	No	No	No	No	No
68	Patharra	152117	Yes	Yes	Yes	Yes	No	No	No	No	No	No	No	No
69	Kumhrar	152118	Yes	Yes	Yes	No	No	No	No	No	No	No	No	No
70	Baghonia	152119	Yes	Yes	Yes	Yes	No	No	Yes	No	No	No	No	No
71	Khiriya Ghat	152120	Yes	No	Yes	Yes	No	Yes	Yes	No	No	No	No	No
72	Saujna	152121	Yes	Yes	Yes	Yes	Yes	No	No	No	No	No	No	No
73	Manik Pura	152122	Yes	No	Yes	Yes	No	No	No	No	No	No	No	No
74	Kadura	152123	Yes	No	Yes	Yes	No	No	Yes	No	No	No	No	No
75	Mahluwa	152124	Yes	No	Yes	Yes	No	No	No	No	No	No	No	No
76	Amgaon	152125	Yes	No	Yes	Yes	No	No	Yes	No	No	No	No	No
77	Chitgunwa	152126	Yes	Yes	Yes	No	No	No	Yes	No	No	No	No	No
78	Khilli Jhansi	152127	Yes	Yes	Yes	Yes	No	No	No	No	No	No	No	No
79	Amraukh	152128	Yes	No	Yes	Yes	No	No	No	No	No	No	No	No
80	Madpura	152129	Yes	No	Yes	Yes	No	No	Yes	No	No	No	No	No
81	Mahua Khera	152130	Yes	No	Yes	Yes	No	Yes	No	No	No	No	No	No
82	Magraura	152131	Yes	No	Yes	Yes	No	No	Yes	No	No	No	No	No
83	Pachobai	152132	Yes	No	Yes	Yes	No	No	Yes	No	No	No	No	No
84	Basowai	152133	Yes	No	Yes	Yes	No	Yes	Yes	No	No	No	No	No
85	Gulpura	152134	Yes	Yes	Yes	No	No	No	No	No	No	No	No	No
86	Ahroli	152135	Yes	No	Yes	Yes	No	No	Yes	No	No	No	No	No
87	Todi	152136	Yes	Yes	Yes	No	No	No	No	No	No	No	No	No
88	Bhujond	152137	Yes	No	Yes	Yes	No	No	No	No	No	No	No	No
89	Jarha Khurd	152138	Yes	No	Yes	Yes	No	No	No	No	No	No	No	No
90	Pirauna	152139	Yes	Yes	Yes	Yes	No	Yes	Yes	No	No	No	No	No
91	Sajokhari	152140	Yes	No	Yes	Yes	No	No	No	No	No	No	No	No
92	Khuja	152141	Yes	No	Yes	Yes	No	No	No	No	No	No	No	No
93	Baroda	152142	Yes	Yes	Yes	Yes	No	No	No	No	No	No	No	No
94	Kuiya	152143	Yes	Yes	Yes	Yes	No	No	Yes	No	No	No	No	No
95	Padauri Estate	152144												
96	Thiprai	152145												

**Census of India 2011- Village Directory**

**Amenities and Land use ( As in 2009 )**

**Name of District:-Jhansi Location Code No:-166**

**Name of CD Block:-Moth Location CodeNo:-0382**

Sr.No.	Name village	Location code no.	Communication and transport facilities (If amenities available code -Yes is given except for Village Pin Code .If not available within the village , the distance range code viz; a for < 5 Kms, b for 5-10 Kms and c for 10+ kms of nearest place where facility is available is given).																
			Post office(PO)	Sub post office (SPO)	Post & Telegraph office (P&TO)	Village Pin Code	Telephones (Land lines)	Public call office (PCO)	Mobile phone coverage	Internet cafes/ Common service centre (CSC)	Private courier facility	Bus service (Public & Private)	Railway stations	Auto/Modified Autos	Taxis and Vans	Tractors	Cycle-pulled rickshaws(Mannual & Machine driven)	Carts driven by animals	Sea /River ferry service
1	2	3	51	52	53	54	55	56	57	58	59	60	61	62	63	64	65	66	67
49	Kayla	152098	a	a	c	284306	c	c	c	c	c	a	c	c	c	c	c		
50	Tati Khilli	152099																	
51	Madora Khurd	152100	b	a	c	284306	c	c	c	c	a	b	b	Yes	b	c	Yes	c	
52	Panari	152101	c	a	b	284206	b	b	b	b	a	b	b	b	b		Yes		
53	Paraichha	152102	c	c		284303						c							
54	Silari	152103		Yes	Yes										Yes			Yes	
55	Ahrora	152104																	
56	Tanda	152105	a	a	a	284302	a	Yes	a		a	a	a	Yes	Yes	a	Yes	a	
57	Bamhroli	152106	a	a	a	284303	Yes	Yes	Yes	Yes	Yes	Yes	Yes	Yes	Yes	Yes	Yes		
58	Moth (Rural)	152107			a	284303			Yes				Yes					Yes	
59	Barthari	152108	a		a	284303		a	a	a	a	a	a					Yes	
60	Amkhera	152109	a	b	b	284126					a	Yes	Yes	Yes		Yes			
61	Jaura	152110	Yes	a	Yes	284126					b	b	Yes	Yes		Yes			
62	Saina	152111	b	b		284126					b	b							
63	Saran	152112	a	a	a	284303	b	Yes	b	b	b	b	b	b		Yes	Yes		
64	Raruwa	152113	a	a	a	284303	b	Yes	b	b	b	b	b	b		Yes	Yes	Yes	
65	Imliya(Moth)	152114	a	a	b	284303	b	Yes	a	b	b	b	Yes	Yes		Yes	Yes	Yes	
66	Bhora Ghat	152115	Yes		b		b	b	b	b		b	b	Yes	Yes	c	c		
67	Nimonia	152116	b	b	b		b	Yes	b	b	b	b	b	Yes	b	Yes	Yes	b	
68	Patharra	152117	a	a	a	284303	a	Yes	a	a	a	a	a	a	c	c	Yes		
69	Kumhrar	152118		Yes			Yes	Yes										Yes	
70	Baghonia	152119	a	a	b		b	b	b	b	a	b	b	a	Yes	c	c		
71	Khiriya Ghat	152120	b	b		284303	b	Yes	b	b	b	b	b	b	Yes		Yes		
72	Saujna	152121	b	b		284303	b	Yes	b	b	b	b	a	Yes		Yes			
73	Manik Pura	152122	b	b			b	Yes	b	c	b	b	b		Yes		Yes		
74	Kadura	152123	c	b	c	284303	c	c	c	c	c	a	c	c	Yes	Yes	Yes	Yes	
75	Mahluwa	152124	b	a	c	284303	b	Yes	c	c	b	b	b	b	Yes		Yes		
76	Amgaon	152125	b	Yes	c	284303	b	Yes	c	c	a	b	c	b	Yes		Yes		
77	Chitgunwa	152126	a	a	a	284303	c	Yes	b	c	b	b	b	b		Yes	Yes	c	
78	Khilli Jhansi	152127	b	Yes	b	284306	b	b	b	b	Yes	b	Yes	Yes	b	c	Yes	c	
79	Amraukh	152128	b	Yes	b	284303	b	b	b	b	a	b			b		Yes		
80	Madpura	152129	b	a	b	284303	b	b	b	b	a	b	b	a	b		a		
81	Mahua Khera	152130	c	a	c	284303	c	Yes	c	c	b	c	c	c	Yes		Yes		
82	Magraura	152131	b	a	b	284303	c	c	b	b	a	b	a	a	Yes	Yes	Yes		
83	Pachobai	152132	b												Yes		Yes	Yes	
84	Basowai	152133	a	Yes	a	284303	a	Yes			Yes					Yes	Yes	Yes	
85	Gulpura	152134	a	a	a	284303	Yes	a	a	a	a	a	a	a	a	a	a	a	
86	Ahroli	152135	a	a	a		a	a	a	a	a	a	a	a	Yes	a	a		
87	Todi	152136	a	a	a		a	a	a	a	a	a	a	a	Yes		a	a	
88	Bhujond	152137	a	a	a		a	a	a	a	a	a	a	a		a	a		
89	Jarha Khurd	152138	a	a	a		a	a	a	a	a	a	a	a	a	a	a		
90	Pirauna	152139	b	b	b	284304	b	b	b	b	b		b	b	Yes	Yes	Yes	b	
91	Sajokhari	152140	a	a	a	284304	a	a	a	a	a	c	a	a			Yes		
92	Khuja	152141	c	b		284304	b	Yes	c	c	a	c	c	b	Yes				
93	Baroda	152142	b	b	b	286206	b	b	b	b	b	b	b	b	b	c	Yes	c	
94	Kuiya	152143	c	b		284302	b	Yes	c	b	b	b	c	b	Yes		Yes		
95	Padauri Estate	152144																	
96	Thiprai	152145																	

**Census of India 2011- Village Directory**

**Amenities and Land use ( As in 2009 )**

Name of District:-Jhansi Location Code No:-166

Name of CD Block:-Moth Location CodeNo:-0382

Sr.No.	Name village	Location code no.	Village connected to highways,village roads, banks & credit societies (If amenities available code -Yes is given, If not available within the village , the distance range code viz: a for < 5 Kms, b for 5-10 Kms and c for 10+ kms of nearest place where facility is available is given).											
			Connected to national highway(NH)	Connected to state highway(SH)	Connected to major district road (MDR)	Connected to others district road	Pucca roads	Kutchcha roads	Water bounded macadam(WBM) roads	Navigable waterway (river/canal)(NW)	Footpaths (FP)	Commercial & Co-operative Banks	ATM	Agricultural Credit Societies
1	2	3	68	69	70	71	72	73	74	75	76	77	78	79
49	Kayla	152098	a	a	a	a	a	Yes	Yes	Yes	a	c	c	
50	Tati Khilli	152099												
51	Madora Khurd	152100	a	c	c	c	a	Yes	Yes	Yes	c	c	c	b
52	Panari	152101	a	a	a	b	b	Yes	Yes	Yes	b	b	b	b
53	Paraichha	152102	c	c	c	c					Yes	b	b	b
54	Silari	152103	c	c	c	c		Yes			Yes	c	c	c
55	Ahrora	152104												
56	Tanda	152105	a	c	a	Yes		Yes	a	a	a		a	a
57	Bamhroli	152106	Yes	Yes	Yes	Yes					Yes	b	a	a
58	Moth (Rural)	152107	Yes		Yes		Yes	Yes	Yes		Yes	Yes	a	Yes
59	Barthari	152108	a	Yes	Yes		Yes	Yes	Yes		Yes	a	a	a
60	Amkhera	152109	a	a	a	a					Yes	a	a	a
61	Jaura	152110	b	b	Yes	Yes			Yes		b	b	b	b
62	Saina	152111	b	b	b	b					Yes	b	b	b
63	Saran	152112	b	b	b	b	b	Yes	Yes	Yes	c	b	b	b
64	Raruwa	152113	b	b	b	b	a	Yes	a	Yes	c	b	b	b
65	Imliya(Moth)	152114	b	b	b		Yes	Yes	Yes	Yes	c	b	b	b
66	Bhora Ghat	152115	c	b	b	b	b	Yes	Yes		Yes	b	b	b
67	Nimonia	152116	b	b	b	Yes	b	b	b	b	Yes	b	b	b
68	Patharra	152117	a	Yes	a	a	a	Yes	Yes		a	a	a	a
69	Kumhrar	152118			Yes						Yes			
70	Baghonia	152119	b	b	b		a	Yes	a		Yes	b	b	b
71	Khiriya Ghat	152120	b	b	Yes	Yes	b	Yes	Yes		Yes	b	b	b
72	Saujna	152121	b	b	Yes	Yes	b	Yes	Yes		Yes	b	b	b
73	Manik Pura	152122	b	b	Yes	Yes	b	Yes	Yes		Yes	b	b	b
74	Kadura	152123	c	c		Yes	Yes	Yes	Yes	Yes	Yes	b	c	b
75	Mahluwa	152124	b	b	b	b	Yes	Yes	Yes	Yes	Yes	c	b	c
76	Amgaon	152125	a	a	a	Yes	Yes	Yes	Yes		Yes	c	b	c
77	Chitgunwa	152126	a		a	a	Yes	Yes	Yes	c	c	b	c	b
78	Khilli Jhansi	152127	Yes	b	Yes	b	Yes	Yes	b	b	b	a	b	a
79	Amraukh	152128	a	a	Yes	Yes		Yes	Yes	Yes	a	b	b	b
80	Madpura	152129	a	a	a	a	a	Yes	a	a	Yes	b	b	b
81	Mahua Khera	152130	b	b	b	Yes	Yes	Yes	Yes		Yes	c	c	c
82	Magraura	152131	b	b	a	Yes	Yes	Yes	Yes		Yes	b	a	b
83	Pachobai	152132					Yes				Yes	b	b	b
84	Basowai	152133		Yes	Yes						Yes	a	a	
85	Gulpura	152134	b	a	b	b	b	Yes	b		b	b	b	b
86	Ahroli	152135	b	a	b	b	b	Yes	b		b	b	b	b
87	Todi	152136	b	a	b	b	b	Yes	b		b	b	b	b
88	Bhujond	152137	b	a	b	b	b	Yes	b		b	b	b	b
89	Jarha Khurd	152138	b	a	b	b	b	Yes	b		b	b	b	b
90	Pirauna	152139	b	a	Yes	Yes	b	b	b	b	Yes	b	b	b
91	Sajokhari	152140	c	c	a	a	a	a	Yes	Yes	Yes	a	c	a
92	Khuja	152141	c	b	c	b	Yes	Yes	Yes		Yes	b	c	b
93	Baroda	152142	b	b	b	b	Yes	b		Yes	Yes	c	c	c
94	Kuiya	152143	c	b	b	b		Yes			Yes	b	c	b
95	Padauri Estate	152144												
96	Thiprai	152145												

**Census of India 2011- Village Directory**

**Amenities and Land use ( As in 2009 )**

**Name of District:-Jhansi Location Code No:-166**

**Name of CD Block:-Moth Location CodeNo:-0382**

Sr.No.	Name village	Location code no.	Availability of miscellaneous facilities (If amenities available code -Yes is given, If not available within the village , the distance range code viz; a for < 5 Kms, b for 5-10 Kms and c for 10+ kms of nearest place where facility is available is given).																	Availability of electricity (Yes/No)				
			Self-Help Group (SHG)	Public distribution system (PDS) shop	Mandis / Regular market	Weekly Haat	Agricultural marketing society	Integrated Child Development Scheme (Nutritional Centres)	Anganwadi Centre (Nutritional Centres)	Others (Nutritional Centres)	ASHA (Accredited Social Health Activist)	Community centre with/without TV	Sports Field,	Sports Club / Recreation Centre	Cinema / Video Hall	Public Library	Public Reading Room	Newspaper Supply	Assembly Polling station	Birth & Death Registration Office	Power Supply for Domestic Use (ED)	Power Supply for Agricultural Use (EAG)	Power Supply for Commercial Use (EC)	Power Supply for All Uses (EA)
1	2	3	80	81	82	83	84	85	86	87	88	89	90	91	92	93	94	95	96	97	98	99	100	101
49	Kayla	152098	c	Yes	c	c	c	c	Yes	Yes	c	c	c	c	c	c	c	c	Yes	c	Yes	Yes	No	No
50	Tati Khilli	152099																						
51	Madora Khurd	152100	Yes	Yes	b	b	c	c	Yes	Yes	Yes	c	Yes	c	c	c	c	Yes	Yes	Yes	Yes	Yes	Yes	Yes
52	Panari	152101	Yes	a	b	b	b	b	Yes	Yes	b	b	b	b	Yes	b	b	b	Yes	b	Yes	Yes	No	No
53	Paraichha	152102	Yes	Yes	c	c	c	Yes	c	Yes	Yes	Yes	c	c	c	Yes	Yes	c	Yes	c	Yes	No	No	No
54	Silari	152103	Yes	Yes	c	c	Yes	Yes	c	Yes	Yes	Yes	Yes	Yes	c	c	c	c	Yes	c	Yes	No	No	No
55	Ahrora	152104																						
56	Tanda	152105	a	Yes	a	a	a	a	Yes	a	a	a	a	a	a	a	a	Yes	a	Yes	No	No	No	
57	Bamhroli	152106	a	Yes	Yes	a	a	a	Yes	Yes	Yes	a	a	a	a	a	a	Yes	a	Yes	Yes	Yes	Yes	Yes
58	Moth (Rural)	152107	Yes	Yes	Yes	Yes	Yes	Yes	Yes	Yes	Yes	Yes	Yes	Yes	Yes	Yes	Yes	Yes	Yes	Yes	Yes	No	No	No
59	Barthari	152108	Yes	Yes	Yes	a	Yes	Yes	Yes	Yes	Yes	c	c	c	c	c	c	Yes	a	Yes	Yes	No	No	
60	Amkhera	152109	Yes	Yes	a	a	a	a	Yes	Yes	a	a	a	a	a	a	a	a	a	a	Yes	Yes	No	No
61	Jaura	152110	Yes	Yes	b	b	b	b	Yes	Yes	Yes	Yes	b	b	b	b	b	Yes	Yes	Yes	Yes	No	No	
62	Saina	152111	Yes	Yes	b	b	b	Yes	Yes	Yes	Yes	Yes	b	b	b	b	b	Yes	b	Yes	No	No	No	
63	Saran	152112	b	a	b	b	b	c	Yes	Yes	Yes	c	Yes	b	c	c	c	c	Yes	b	Yes	Yes	Yes	Yes
64	Raruwa	152113	b	a	b	b	b	c	a	Yes	a	c	a	b	c	c	c	c	a	b	No	No	No	No
65	Imliya(Moth)	152114	b	a	b	b	b	b	Yes	Yes	Yes	c	Yes	b	c	c	c	c	Yes	b	Yes	Yes	Yes	Yes
66	Bhora Ghat	152115	Yes	Yes	b	b	b	b	Yes	Yes	Yes	Yes	Yes	c	c	c	c	Yes	b	Yes	Yes	No	No	
67	Nimonia	152116	b	b	b	b	b	b	Yes	Yes	b	b	b	b	b	b	b	Yes	b	Yes	Yes	No	No	
68	Patharra	152117	Yes	a	a	a	a	a	Yes	Yes	Yes	a	a	a	a	a	a	a	c	a	Yes	No	No	No
69	Kumhrar	152118	Yes	Yes	Yes	Yes	Yes	Yes	Yes	Yes	Yes	Yes	Yes	Yes	Yes	Yes	Yes	Yes	Yes	Yes	Yes	No	No	No
70	Baghonia	152119	Yes	a	b	b	b	b	Yes	Yes	Yes	b	b	b	c	c	b	b	b	b	Yes	No	No	No
71	Khiriya Ghat	152120	b	Yes	b	b	b	b	Yes	Yes	c	b	c	c	c	b	b	Yes	Yes	Yes	Yes	Yes	Yes	Yes
72	Saujna	152121	b	Yes	b	b	b	b	Yes	Yes	c	b	c	c	c	c	b	Yes	Yes	Yes	Yes	Yes	Yes	Yes
73	Manik Pura	152122	b	Yes	b	b	b	b	Yes	Yes	c	b	c	c	c	b	b	Yes	Yes	Yes	Yes	Yes	Yes	Yes
74	Kadura	152123	Yes	Yes	c	c	c	Yes	Yes	Yes	Yes	c	Yes	Yes	c	c	c	c	Yes	Yes	Yes	No	No	No
75	Mahlwa	152124	Yes	Yes	c	b	b	Yes	Yes	Yes	Yes	a	a	Yes	Yes	Yes	Yes	Yes	Yes	Yes	Yes	Yes	Yes	Yes
76	Amgaon	152125	Yes	Yes	b	c	b	c	Yes	Yes	Yes	a	Yes	Yes	Yes	Yes	Yes	Yes	Yes	Yes	Yes	Yes	Yes	Yes
77	Chitgunwa	152126	b	Yes	b	b	c	c	Yes	Yes	Yes	c	Yes	c	c	c	c	Yes	c	Yes	Yes	Yes	Yes	Yes
78	Khilli Jhansi	152127	Yes	Yes	b	b	b	b	Yes	Yes	Yes	c	Yes	c	c	c	c	Yes	Yes	Yes	Yes	Yes	Yes	Yes
79	Amraukh	152128	Yes	Yes	b	b	b	b	Yes	Yes	Yes	b	b	Yes	b	b	b	Yes	Yes	b	Yes	Yes	No	No
80	Madpura	152129	a	a	b	b	b	b	a	Yes	a	b	b	b	b	b	a	a	b	No	No	No	No	No
81	Mahua Khera	152130	Yes	a	c	c	c	c	Yes	Yes	Yes	Yes	Yes	Yes	Yes	Yes	Yes	Yes	Yes	Yes	Yes	Yes	Yes	Yes
82	Magraura	152131	Yes	Yes	b	b	b	b	Yes	Yes	Yes	b	Yes	b	c	c	c	b	Yes	Yes	Yes	Yes	Yes	Yes
83	Pachobai	152132	b	Yes	b	Yes	Yes	Yes	Yes	Yes	Yes	c	Yes	Yes	Yes	Yes	Yes	Yes	Yes	Yes	Yes	No	No	No
84	Basowai	152133	Yes	Yes	Yes	Yes	Yes	Yes	Yes	Yes	Yes	Yes	Yes	Yes	Yes	Yes	Yes	Yes	Yes	Yes	Yes	No	No	No
85	Gulpura	152134	b	Yes	a	b	b	b	Yes	Yes	Yes	b	b	b	b	b	b	b	Yes	b	Yes	Yes	Yes	Yes
86	Ahroli	152135	b	Yes	a	b	b	b	Yes	Yes	Yes	b	b	b	b	b	b	Yes	b	Yes	Yes	Yes	Yes	Yes
87	Todi	152136	b	Yes	a	b	b	b	Yes	Yes	Yes	b	b	b	b	b	b	Yes	b	Yes	Yes	Yes	Yes	Yes
88	Bhujond	152137	b	Yes	a	b	b	b	Yes	Yes	Yes	b	b	b	b	b	b	Yes	b	Yes	Yes	Yes	Yes	Yes
89	Jarha Khurd	152138	b	Yes	a	b	b	b	Yes	Yes	Yes	b	b	b	b	b	b	Yes	b	Yes	Yes	Yes	Yes	Yes
90	Pirauna	152139	b	b	b	b	b	b	Yes	Yes	Yes	b	b	b	b	b	b	Yes	b	Yes	Yes	No	No	No
91	Sajokhari	152140	Yes	Yes	a	Yes	Yes	c	Yes	Yes	Yes	c	Yes	c	c	c	c	Yes	Yes	Yes	No	No	No	
92	Khuja	152141	Yes	Yes	b	Yes	b	c	Yes	Yes	Yes	c	b	c	c	c	c	Yes	Yes	b	Yes	Yes	No	No
93	Baroda	152142	b	b	b	b	b	Yes	Yes	Yes	Yes	b	b	c	c	c	c	Yes	Yes	c	Yes	Yes	No	No
94	Kuiya	152143	a	b	b	b	c	Yes	Yes	Yes	Yes	b	c	c	c	c	c	Yes	Yes	Yes	Yes	No	No	No
95	Padauri Estate	152144																						
96	Thiprai	152145																						

**Census of India 2011- Village Directory**

**Amenities and Land use ( As in 2009 )**

**Name of District:-Jhansi Location Code No:-166**

**Name of CD Block:-Moth Location CodeNo:-0382**

Sr.No.	Name village	Location code no.	Land Use												Land Use					Name of three most important commodities manufactured			
			Nearest Town	Area under different types of land use ( in hectares rounded up to one decimal place)										Area irrigated by source (in hectare).									
			Name	Distance range code i.e. a for <5 Kms, b for 5-10 Kms and c for 10+ kms .	Forests	Area under Non-agricultural Uses	Barren and Un-cultivable land	Permanent Pastures and Other Grazing Lands	Land Under Miscellaneous Tree Crops etc.	Culturable Waste Land	Fallow lands other than current fallows	Current Fallows	Net Area Sown	Total Irrigated Land Area	Total Un-irrigated Land Area	Canals ( C )	Wells/Tube-wells(W/TW)	Tanks/Lakes(T/L)	Water Falls(WF)	Others(O)	First	Second	Third
102	103	104	105	106	107	108	109	110	111	112	113	114	115	116	117	118	119	120	121	122			
49	Kayla	152098	MOTH	c	0	49.6	0	0	0	209.4	0	0	167.6	167.6	0	167.6	0	0	0	0			
50	Tati Khilli	152099	MOTH	c	0	4.6	0	0	0	63	0	0	29	2.1	26.9	0	2.1	0	0	0			
51	Madora Khurd	152100	JHANSI	c	0	70	0	0	0	9.7	0	0	393.7	237.3	156.3	190.7	46.6	0	0	0			
52	Panari	152101	MOTH	b	0	513	0	0	0	0	0	0	630.5	413.6	216.8	385.5	24.2	4	0	0			
53	Paraichha	152102	JHANSI	b	399	41	0	0	0	13	5	10	259	140	119	0	0	0	0	140			
54	Silari	152103			47	26	0	0	0	48	3	6	282	223	59	0	0	0	0	223			
55	Ahrora	152104	JHANSI	b	0	3	0	0	0	0	0	8	99	70	29	70	0	0	0	0			
56	Tanda	152105	JHANSI	a	0	23.6	25.2	0	0	0	0	0	327	309.5	17.5	264.4	0	0	0	45.1			
57	Bamhroli	152106	JHANSI		0	93.9	128	0	0	0	0	0	451.4	369.3	82.1	226.6	20.4	0	0	122			
58	Moth (Rural)	152107	JHANSI	a	0	0	0	0	234	0	0	0	13	13	0	0	0	0	13				
59	Barthari	152108	BARTHAI	a	0	4.7	0	0	0	11	0	1.5	231.4	151.6	79.7	101.2	50.4	0	0	0			
60	Amkhera	152109	JHANSI	c	0	21	0	0	0	0	0	3	200	184	16	184	0	0	0	0			
61	Jaura	152110			0	0	0	0	0	5.2	2	1.6	6.1	6.1	0	0	0	0	6.1				
62	Saina	152111	JHANSI	b	0	54	14	0	0	0	14	9	446	434	12	434	0	0	0	0			
63	Saran	152112	MOTH	b	0	130	0	25.2	62.9	0	0	0	182.4	118.6	63.8	118.6	0	0	0	0			
64	Raruwa	152113	MOTH	b	95.7	32.6	12.2	0.7	0	16.6	0	0	175.8	25.8	150	25.8	0	0	0	0			
65	Imliya(Moth)	152114	MOTH	b	0	36.1	0	0	0	0	0	0	174.5	84.8	90.3	84.2	0	0	0	0			
66	Bhora Ghat	152115	JHANSI	a	0	90.9	0	0	0	5.2	32.2	5.9	424.5	403.2	21.3	403.2	0	0	0	0			
67	Nimonia	152116	MOTH	a	0	0	0	3.8	0	21.2	10.4	0	367.4	362.7	4.7	362.7	0	0	0	0			
68	Patharra	152117			0	22.7	0	0	0	7	0	0	488.6	481.3	7.3	148.2	333	0	0	0			
69	Kumhrar	152118	JHANSI	a	0	33.7	0	7.8	0	19.4	0	0	574.7	565	9.8	0	0	0	565				
70	Baghonia	152119	JHANSI	b	44.1	73.3	0	0	0	1.9	19.7	0.1	376.4	301.9	74.5	302	0	0	0	0			
71	Khiriya Ghat	152120	MOTH	a	0	90.8	0	0	0	27	15.9	2.1	228.9	228.9	0	228.9	0	0	0	0			
72	Saujna	152121	MOTH	b	0	130	0	0	0	14.4	17	5.4	364.6	358.6	6	358.6	0	0	0	0			
73	Manik Pura	152122	JHANSI	b	0	61.4	0	0	0	25.8	28.6	1.3	206.2	196.3	10	196.3	0	0	0	0			
74	Kadura	152123	MOTH	c	0	48.7	0	0	0	11.2	0.6	6.9	630.5	202.5	427.9	150.3	52.2	0	0	0			
75	Mahluwa	152124	JHANSI	c	0	22.8	7.8	0	0	0	0	0	263.1	263.1	0	263.1	0	0	0	0			
76	Amgaon	152125	JHANSI	c	0	48.7	5.1	0	0	0	0	0	616.6	616.6	0	616.6	0	0	0	0			
77	Chitgunwa	152126	MOTH	c	0	5.6	49	0	0	5.1	23	0	465.8	315.2	150.5	100	215.2	0	0	0			
78	Khilli Jhansi	152127	JHANSI	b	0	36.2	0	0	0	0.6	0	0	217.7	175.9	41.8	135.1	25.4	0	0	15.4			
79	Amraukh	152128	MOTH	b	0	84.7	0	0	0	39.8	0	0	642.5	542	100.5	355.2	186.8	0	0	0			
80	Madpura	152129	MOTH	b	0	13.7	0	0	0	0	0	0	46.5	17.1	29.4	17.1	0	0	0	0			
81	Mahua Khera	152130	JHANSI	c	0	20.3	1.5	0	0	0	0	0	193.6	193.6	0	0	193.6	0	0	0			
82	Magraura	152131	MOTH	b	0	38.1	0	0	0	0.7	0	1.2	335.4	217.1	118.3	169.1	40	10	0	0			
83	Pachobai	152132	JHANSI	b	0	48.3	0	0	0	0	11.2	0	386.5	358.2	28.3	358.2	0	0	0	0			
84	Basowai	152133	JHANSI	a	0	52.4	0	0	0	0	20.9	0	314.1	285.6	28.5	285.6	0	0	0	0			
85	Gulpura	152134	JHANSI	c	0	40	10	0	10	30	10	10	0	0	0	0	0	0	0	0			
86	Ahroli	152135	JHANSI	c	0	50	14	0	1	60	15	10	150	150	0	10	2	0	0	138			
87	Todi	152136	JHANSI	c	0	50	100	2	1	100	0.5	0.5	100	100	0	100	0	0	0	0			
88	Bhujond	152137	JHANSI	c	0	10	0	0	10	30	0	0	150	100	50	100	0	0	0	0			
89	Jarha Khurd	152138	JHANSI	c	0	50	50	0	0	50	0	0	100	100	0	0	100	0	0	0			
90	Pirauna	152139	SAMTHAI	b	62.7	26.7	0	0	3.1	9.7	3.7	35.8	538.4	283.5	254.9	187.3	96.2	0	0	0			
91	Sajokhari	152140	SAMTHAI	a	0	0	38.3	0	0	0	2.6	9.4	337.4	110.5	226.9	110.5	0	0	0	0			
92	Khuja	152141	SAMTHAI	b	0	54	0	0	0	0	0.6	6.1	858.6	395.1	463.5	10.7	384.4	0	0	0			
93	Baroda	152142	POONCH	b	0	64.5	0	0	0	4	0	0	620.1	620.1	0	620.1	0	0	0	0			
94	Kuiya	152143	SAMTHAI	b	0	0	2.9	0	0	0	48.1	0	351.2	71.2	280	71.2	0	0	0	0			
95	Padauri Estate	152144	JHANSI	b	0	4.6	0	0	0	0	0	0.9	91.6	91.6	0	91.6	0	0	0	0			
96	Thiprai	152145	SAMTHAI	b	0	7.5	0	0	0	0	0	0	98.4	98.4	0	79.4	18.9	0	0	0			

**Census of India 2011- Village Directory**

**Amenities and Land use ( As in 2009 )**

**Name of District:-Jhansi Location CodeNo:-166**

**Name of CD Block:-Moth Location CodeNo:-0382**

Sr.No.	Name village	Location code no.	Total area of the village ( in hectares rounded up to one decimal place)	Total population ( 2011 census )	Number of households (2011 census)	Number of educational amenities available. (If not available within the village , the distance range code viz; a for < 5 Kms, b for 5-10 Kms and c for 10+ kms of nearest place where facility is available is given).														
						Pre-Primary school (PP)	Primary school (P)	Middle school (M)	Secondary School (S)	Senior Secondary school (SS)	Degree college of arts science & commerce (ASC)	Engineering college(EC)	Medical college (MC)	Management institute (MI)	Polytechnic (Pt)	Vocational training school /ITI	Non-formal training centre (NFTC)	Special school for disabled (SSD)	Others (specify)	
1	2	3	4	5	6	7	8	9	10	11	12	13	14	15	16	17	18	19	20	
97	Khidar Pura	152146	85.6	0	0															
98	Chir Gaon Khurc	152147	600.8	1655	297		1	1												
99	Pipra	152148	110.9	0	0															
100	Bari	152149	72.4	0	0															
101	Badokhari	152150	465.3	1716	299	1	1	1	b	b	b									
102	Bangari	152151	719.4	1242	204	a	1	a	a	a		c	c	c	c	c				
103	Pokhipura	152152	77.6	0	0															
104	Paharpura (Estat)	152153	312.4	1299	252	c	1	1	c	c	c	c	c	c	c	c				
105	Samthar(Dehat)	152154	990.3	46	11	a	a	a	a	a	a	c	c	c	c	c	a	c		
106	Chatreshpur	152155	282.3	118	28	a	a	a	a	a	a	a	a	a						
107	Deogarh	152156	522.2	0	0															
108	Bahadur Pur	152157	293.6	1306	231	b	1	1	b	b	b	b	b	b	b	b	b	b		
109	Chamrai Mali	152158	589.3	0	0															
110	Anghari	152159	373.6	422	70	c	1		c	c	c	c	c	c	c	c				
111	Barthari Estate	152160	421	364	79	a	1	a	a	a	a	c	c	c	c	c				
112	Chaktor Belma	152161	219.4	0	0															
113	Datawali Kalan	152162	622.9	1550	287	b	1	1	b	b	b	b	b	b	b	b	b	b	b	b
114	Belma Kalan	152163	373.6	682	126	b	1	1	b	b	c	c	c	c	b					
115	Chak Datawali	152164	48.1	0	0															
116	Barnaya	152165	480.2	1321	226	c	1	1	c	c				c	c					
117	Bajeta	152166	215.1	254	41	c	1	a	c	c				c	c					
118	Jera	152167	185.8	565	94	c	1	a	c	c						c	c			
119	Bamrauli Estate	152168	424.5	949	169	b	1	a	b	b	c	c	c	c	c	c				
120	Kandaur	152169	716.1	1173	181	b	1	1	b	b	c	c	c	c	c	c				
121	Khajuri	152170	428.4	968	187	c	1	1	b	b	b	c	c	c	c	c			c	
122	Bajhera Estate	152171	236.2	857	193	a	1	a	a	a	c	c	c	c	c	c	c			
123	Shahjahanpur	152172	1680.2	3216	610	1	3	3	1	1	b	c	c	c	c	c				
124	Khadauwa	152173	438.9	1113	220		1	1	a	a	c	c	c	c	c	c				
125	Birguwan	152174	471.6	772	132	b	1	b	b	b					c	c				
126	Simiriya	152175	331.1	1756	296		1	1				b	c	b	c	c	c			c
127	Saurai	152176	411.2	884	178		1	a	b		c	c	c	c	c	c			c	
128	Chandar	152177	272.6	632	129		1	a	a		c	c	c	c	c	c			c	
129	Shahpur	152178	608	0	0															
130	Todi Ki Sarai	152179	8.6	28	5															
131	Dhawar	152180	166.7	2	1															
132	Pandauri	152181	305.7	1023	193		1	1	1	c	c	c	c	c	c					
133	Paharpura(Moth)	152182	311.9	358	56		1	a	a		c	c	c	c	c	c			c	
134	Ladawara	152183	752.7	1125	228	c	1	a		1	c	c	c		c	c				
135	Dasna	152184	206.1	509	105	a	1	a	c	c	c				c	c				
136	Say	152185	308.9	358	76		1	a		c					c	c			c	
137	Talaur	152186	753.8	3067	572	1	2		1	c					c					
138	Lidhari	152187	423.4	0	0															
139	Belma	152188	679.6	2824	507	c	2		1	c	c				c	c				
140	Basauna	152189	225.4	380	81	b	1	a	b	b					c	c				
141	Lawan	152190	906.6	1976	338	b	2		2	b	b	c	c	b	c	c	c	c	c	c
142	Puliyi	152191	693.9	1816	305	1			1	c					c					
143	Pulgahana	152192	416.9	1414	245	a	1		1	b	b	c	c	c	c	c				
144	Pasaiya	152193	620.5	1015	192	a	1	a	b	b	c	c	c	c	c	c				

**Census of India 2011- Village Directory**

**Amenities and Land use ( As in 2009 )**

Name of District:-Jhansi Location Code No:-166

Name of CD Block:-Moth Location CodeNo:-0382

Sr.No.	Name village	Location code no.	Number of Medical Amenities available. (If not available within the village , the distance range code viz: a for < 5 Kms, b for 5-10 Kms and c for 10+ kms of nearest place where facility is available is given).									Number of Non-Government Medical Amenities available.								
			Community health centre (CHC)	Primary health centre (PHC)	Primary health sub centre (PHS)	Maternity and child welfare centre (MCWC)	T.B. clinic (TBC)	Hospital-allopathic (HA)	Hospital-alternative medicine (HO)	Dispensary (D)	Veterinary hospital (VH)	Mobile health clinic (MHC)	Family welfare centre (FWC)	Charitable non Govt. hospital/Nursing home.	Medical practitioner with MBBS Degree	Medical practitioner with other degree	Medical practitioner with no degree	Traditional practitioner and faith healer .	Medicine Shop	Others
1	2	3	21	22	23	24	25	26	27	28	29	30	31	32	33	34	35	36	37	38
97	Khidar Pura	152146																		
98	Chir Gaon Khurc	152147		b		1 b	c	b	b	b	b	b	b	0	0	0	0	0	0	0
99	Pipra	152148																		
100	Bari	152149																		
101	Badokhari	152150	c	b		1 b	c							0	0	0	0	0	1	0
102	Bangari	152151	c	a	a	a	c	a		a	a		a	0	0	0	0	0	0	0
103	Pokhipura	152152																		
104	Paharpura (Estat)	152153	c	c	c	c	c	c	c	c			c	0	0	0	0	0	0	0
105	Samthar(Dehat)	152154	c	a	a	a	c	a	a	a	a		a	0	0	0	0	0	1	0
106	Chatreshpur	152155	a	a	a	a	a	a	a	a	a	a	a	0	0	0	0	0	0	0
107	Deogarh	152156																		
108	Bahadur Pur	152157	b	b	b	b	b	b	b	b	b	b	b	0	0	0	0	0	0	0
109	Chamrai Mali	152158																		
110	Anghari	152159	c	c	c	c	c	c	c	c		c	c	0	0	0	0	0	1	0
111	Barthari Estate	152160	c	a	a	a	c	a		a	a		a	0	0	0	0	0	0	0
112	Chaktor Belma	152161																		
113	Datawali Kalan	152162	b	b	b	b	b	b	b	b	b	b	b	0	0	0	0	0	1	0
114	Belma Kalan	152163	b	b	b	b	c	c		b	b		b	0	0	0	0	0	0	0
115	Chak Datawali	152164																		
116	Barnaya	152165	b	c	b	c	c	c	c	c	b	c	c	0	0	0	0	0	1	0
117	Bajeta	152166	c	c	c	c	c	c	c	c	c	c	c	0	0	0	0	0	0	0
118	Jera	152167	c	c	c	c	c	c	c	c	c	c	c	0	0	0	0	1	0	0
119	Bamrauli Estate	152168	c	b	b	b	c	b	c	c	c	c	c	0	0	0	0	0	0	0
120	Kandaur	152169	c	b	a	b	c	b	c	c	c	c	c	0	0	0	0	0	0	0
121	Khajuri	152170	c	b		b	c	c	c	c	a	c	c	0	0	0	0	1	0	0
122	Bajhera Estate	152171	c	c	c	c	c	c	c	c	c	c	c	0	0	0	0	0	0	0
123	Shahjahanpur	152172	c		1		1 c		1		c		c	0	0	0	0	0	0	0
124	Khadauwa	152173	c		c	c	c	c		c		c		0	0	0	0	0	0	0
125	Birguwan	152174	c	b	a		c	c		c		c		0	0	0	0	0	0	1
126	Simiriya	152175	c	a		a	c	c		c	c		a	0	0	0	0	0	0	0
127	Saurai	152176	c	b		b	c	c		c	c		c	0	0	0	0	0	0	0
128	Chandar	152177	c	c		c	c	c		c	c		c	0	0	0	0	0	0	0
129	Shahpur	152178																		
130	Todi Ki Sarai	152179												0	0	0	0	0	0	0
131	Dhawar	152180												0	0	0	0	0	0	0
132	Pandauri	152181	c	c		c	c	c	c	c	c	c	c	0	0	0	0	1	0	0
133	Paharpura(Moth)	152182	c	b		b	c	c		c	c		c	0	0	0	0	0	0	0
134	Ladawara	152183	c	c	b		c	c	c	c	c		c	0	0	0	0	0	1	0
135	Dasna	152184	c	c	c	c	c	c	c	c	c	c	c	0	0	0	0	0	0	0
136	Say	152185	c	c	b	b	c	c	c	c	c		c	0	0	0	0	0	0	0
137	Talaur	152186	c	c		c	c	c	c	c		c	c	0	0	0	0	1	0	0
138	Lidhari	152187																		
139	Belma	152188	c	c		c		c	c	c	c	c	c	0	0	0	0	0	0	0
140	Basauna	152189	b	b	a	b	c	c	c	c	a	b	b	0	0	0	0	0	0	0
141	Lawan	152190	b	b	b	c	c	c	c	c	c	b		0	0	0	0	0	1	0
142	Puliyi	152191			1	1 c	c	c	c	c	c	c	c	0	0	0	0	0	0	0
143	Pulghana	152192	c	c	b	c	c			c		c	c	0	0	0	0	0	0	1
144	Pasaiya	152193	c	c		c	c	c		c		c	c	0	0	0	0	0	0	0



**Census of India 2011- Village Directory**

**Amenities and Land use ( As in 2009 )**

Name of District:-Jhansi Location Code No:-166

Name of CD Block:-Moth Location CodeNo:-0382

Sr.No.	Name village	Location code no.	Availability of drinking water - Yes / No								Availability of toilet & others Yes / No			
			Tap water (Treated/Untreated)	Well water (Covered / Uncovered well)	Hand Pump	Tube wells / Bore well	Spring	River / Canal	Tank / Pond / Lake	Others	Community toilet including bath.	Community toilet excluding bath.	Rural sanitary mart or sanitary hardware outlet available near the village.	Community bio- gas or recycle of waste for productive use.
1	2	3	39	40	41	42	43	44	45	46	47	48	49	50
97	Khidar Pura	152146												
98	Chir Gaon Khurc	152147	Yes	No	Yes	Yes	No	No	No	No	No	No	No	No
99	Pipra	152148												
100	Bari	152149												
101	Badokhari	152150	Yes	No	Yes	Yes	No	No	No	No	No	No	No	No
102	Bangari	152151	Yes	Yes	Yes	Yes	No	No	No	No	No	No	No	No
103	Pokhipura	152152												
104	Paharpura (Estat)	152153	Yes	Yes	Yes	No	No	No	Yes	No	No	No	No	No
105	Samthar(Dehat)	152154	Yes	Yes	Yes	No	No	Yes	Yes	No	No	No	No	No
106	Chatreshpur	152155	Yes	No	Yes	No	No	No	No	No	No	No	No	No
107	Deogarh	152156												
108	Bahadur Pur	152157	Yes	No	Yes	Yes	No	Yes	No	No	No	No	No	No
109	Chamrai Mali	152158												
110	Anghari	152159	Yes	Yes	Yes	Yes	No	No	Yes	No	No	No	No	No
111	Barthari Estate	152160	Yes	No	Yes	Yes	No	No	No	No	No	No	No	No
112	Chaktor Belma	152161												
113	Datawali Kalan	152162	Yes	Yes	Yes	Yes	No	No	Yes	No	No	No	No	No
114	Belma Kalan	152163	Yes	Yes	Yes	Yes	No	Yes	No	No	No	No	No	No
115	Chak Datawali	152164												
116	Barnaya	152165	Yes	Yes	Yes	Yes	No	No	No	No	No	No	No	No
117	Bajeta	152166	Yes	Yes	Yes	No	Yes	Yes	Yes	No	No	No	No	No
118	Jera	152167	Yes	Yes	Yes	Yes	No	Yes	Yes	No	No	No	No	No
119	Bamrauli Estate	152168	Yes	No	Yes	No	No	No	Yes	No	No	No	No	No
120	Kandaur	152169	Yes	Yes	Yes	Yes	No	Yes	Yes	No	No	No	No	No
121	Khajuri	152170	Yes	Yes	Yes	Yes	No	Yes	Yes	No	No	No	No	No
122	Bajhera Estate	152171	Yes	No	Yes	No	No	No	No	No	No	No	No	No
123	Shahjahanpur	152172	Yes	No	Yes	Yes	No	No	Yes	No	No	No	No	No
124	Khadauwa	152173	Yes	No	Yes	Yes	No	No	No	No	No	No	No	No
125	Birguwan	152174	Yes	No	Yes	Yes	No	No	Yes	No	No	No	No	No
126	Simiriya	152175	Yes	No	Yes	No	No	No	No	No	No	No	No	No
127	Saurai	152176	Yes	No	Yes	Yes	No	No	No	No	No	No	No	No
128	Chandar	152177	Yes	Yes	Yes	Yes	No	Yes	No	No	No	No	No	No
129	Shahpur	152178												
130	Todi Ki Sarai	152179	Yes	No	Yes	Yes	No	No	Yes	No	No	No	No	No
131	Dhawar	152180	Yes	No	Yes	Yes	No	Yes	Yes	No	No	No	No	Yes
132	Pandauri	152181	Yes	Yes	Yes	Yes	No	Yes	Yes	No	No	Yes	Yes	No
133	Paharpura(Moth)	152182	Yes	No	Yes	Yes	No	No	No	No	No	No	No	No
134	Ladawara	152183	Yes	No	Yes	Yes	No	No	Yes	No	No	No	No	No
135	Dasna	152184	Yes	No	Yes	Yes	No	No	No	No	No	No	No	No
136	Say	152185	Yes	No	Yes	Yes	No	No	No	No	No	No	No	No
137	Talaur	152186	Yes	No	Yes	Yes	No	No	Yes	No	No	No	No	No
138	Lidhari	152187												
139	Belma	152188	Yes	No	Yes	Yes	No	No	No	No	No	No	No	No
140	Basauna	152189	Yes	No	Yes	Yes	No	No	Yes	No	No	No	No	No
141	Lawan	152190	Yes	Yes	Yes	Yes	No	No	No	No	No	No	No	No
142	Puliyia	152191	Yes	No	Yes	No	No	No	Yes	No	No	No	No	No
143	Pulghahana	152192	Yes	Yes	Yes	No	No	No	Yes	No	No	No	No	No
144	Pasaiya	152193	Yes	Yes	Yes	No	No	Yes	Yes	No	No	No	No	No

**Census of India 2011- Village Directory**

**Amenities and Land use ( As in 2009 )**

Name of District:-Jhansi Location Code No:-166

Name of CD Block:-Moth Location CodeNo:-0382

Sr.No.	Name village	Location code no.	Communication and transport facilities (If amenities available code -Yes is given except for Village Pin Code ,If not available within the village , the distance range code viz; a for < 5 Kms, b for 5-10 Kms and c for 10+ kms of nearest place where facility is available is given).																
			Post office(PO)	Sub post office (SPO)	Post & Telegraph office (P&TO)	Village Pin Code	Telephones (Land lines)	Public call office (PCO)	Mobile phone coverage	Internet cafes/ Common service centre (CSC)	Private courier facility	Bus service (Public & Private)	Railway stations	Auto/Modified Autos	Taxis and Vans	Tractors	Cycle-pulled rickshaws(Mannual & Machine driven)	Carts driven by animals	Sea /River ferry service
1	2	3	51	52	53	54	55	56	57	58	59	60	61	62	63	64	65	66	67
97	Khidar Pura	152146																	
98	Chir Gaon Khurc	152147	b	Yes		284304			Yes				b						
99	Pipra	152148																	
100	Bari	152149																	
101	Badokhari	152150	Yes		b	284304	b		b		b	c	b	b					
102	Bangari	152151	c	a		284304	a	a	Yes	a	a	a	c	c	a	Yes		Yes	
103	Pokhipura	152152																	
104	Paharpura (Estat	152153	a	a	a	284304	a	a	Yes	a	b	a	c	a	a	Yes		Yes	
105	Samthar(Dehat)	152154	a	a	c	284304	a	a	a	a		a	c	a					
106	Chatreshpur	152155	a	a	a	284304	a	a	a	a	a	a	a	a	a	Yes	Yes	Yes	
107	Deogarh	152156																	
108	Bahadur Pur	152157	b	b	b	284304	b	b	b	b	Yes	c		Yes	Yes	Yes	Yes	Yes	
109	Chamrai Mali	152158																	
110	Anghari	152159	a	a	a	284304	a	a	Yes	a	c	a	c	a	a	Yes			Yes
111	Barthari Estate	152160	c	a		284304	a	a	a	a	a	a	a	a		Yes		a	
112	Chaktor Belma	152161																	
113	Datawali Kalan	152162	b	b	b	284303	b	b	b	b	b	b	b	Yes	Yes	Yes	Yes	Yes	
114	Belma Kalan	152163	b	a	b	284304	Yes	b	Yes	b	c	Yes	b	Yes	Yes	Yes			
115	Chak Datawali	152164																	
116	Barnaya	152165	c	Yes	c	284304	c	c	Yes	c	c	c	c						
117	Bajeta	152166	c	a	c	284304	c	c	Yes	c	c	c	c						
118	Jera	152167	c	a	c	284304	c	c	Yes	c	c	c	c						
119	Bamrauli Estate	152168	c	b	c	284309	b	c	Yes	c	c	c	c	c	c	Yes		Yes	
120	Kandaur	152169	c	b	c	284303	b	c	Yes	c	c	c	c	c	c	Yes		Yes	
121	Khajuri	152170	c	b	c	284303	Yes	c	Yes	c	c	c	c	c	c	Yes		Yes	
122	Bajhera Estate	152171	c	a	a	284303			Yes	c	a	c				Yes		Yes	
123	Shahjahanpur	152172	c	Yes	c	284303	Yes	c	Yes	c	c	Yes	c	Yes	c			Yes	
124	Khadauwa	152173	c	Yes	c	284303			Yes	c	c	Yes		Yes				Yes	
125	Birguwan	152174	b	b	c	284303	c	c	Yes	c	c	Yes	c			Yes	Yes	Yes	
126	Simiriya	152175	c	Yes	c	284303	Yes	c	Yes	c	c		c		c			Yes	
127	Saurai	152176	c	a	c	284303	Yes	c	Yes	c	c	a	c					Yes	
128	Chandar	152177	c	b	c	284303	Yes	c	Yes	c	c		c		c	Yes		Yes	
129	Shahpur	152178																	
130	Todi Ki Sarai	152179																	
131	Dhawar	152180																	
132	Pandauri	152181	c	c	c	284303	c	c		c		Yes	c			Yes		Yes	
133	Paharpura(Moth)	152182	c	a	c	284303	Yes	c	Yes	c	c		c		c	Yes		Yes	
134	Ladawara	152183	c	a	c		c	c	Yes	c	c	a	c	c	a	c	c	a	
135	Dasna	152184	c	a	c		c	c	Yes	e		a	c	e	c		c	Yes	
136	Say	152185	c	a	c		c	c	Yes	c	c	a	c	c	c	Yes	c	Yes	
137	Talaur	152186	c	Yes		284303			Yes	c		Yes	c		Yes	Yes		Yes	
138	Lidhari	152187																	
139	Belma	152188	c	Yes	c	284304	c	c	Yes	c	c	c	c						
140	Basauna	152189	b	a	b	284304	b	b	Yes	b	b	a	b						
141	Lawan	152190	b	Yes	b		b	b	Yes	b	b	Yes	b	b	b	Yes		Yes	
142	Puliya	152191	Yes	Yes	c	284303			Yes			c	c			Yes	Yes	Yes	
143	Pulghana	152192	c	a	c	284203	a	a	Yes	a	c	c	c			Yes			
144	Pasaiya	152193	c	a	c	284303	a	c	Yes	c	a	c	c			Yes		Yes	

**Census of India 2011- Village Directory**

**Amenities and Land use ( As in 2009 )**

Name of District:-Jhansi Location Code No:-166

Name of CD Block:-Moth Location CodeNo:-0382

Sr.No.	Name village	Location code no.	Village connected to highways,village roads, banks & credit societies (If amenities available code -Yes is given, If not available within the village , the distance range code viz: a for < 5 Kms, b for 5-10 Kms and c for 10+ kms of nearest place where facility is available is given).											
			Connected to national highway(NH)	Connected to state highway(SH)	Connected to major district road (MDR)	Connected to others district road	Pucca roads	Kutchcha roads	Water bounded macadam(WBM) roads	Navigable waterway (river/canal)(NW)	Footpaths (FP)	Commercial & Co-operative Banks	ATM	Agricultural Credit Societies
1	2	3	68	69	70	71	72	73	74	75	76	77	78	79
97	Khidar Pura	152146												
98	Chir Gaon Khurc	152147	b	Yes	b	Yes	Yes	Yes	Yes		Yes	b	c	b
99	Pipra	152148												
100	Bari	152149												
101	Badokhari	152150	c	b	Yes	Yes	Yes		Yes		Yes	Yes	c	Yes
102	Bangari	152151	b	a	a	Yes		Yes	Yes		Yes	a	c	a
103	Pokhipura	152152												
104	Paharpura (Estat)	152153	a	a	a	Yes	Yes	Yes	Yes		Yes	c	c	c
105	Samthar(Dehat)	152154	c	a			Yes	Yes			Yes		c	Yes
106	Chatreshpur	152155	a	a	a	a		Yes	Yes		Yes	a	a	a
107	Deogarh	152156												
108	Bahadur Pur	152157	b	a	a	a	a	Yes	Yes		Yes	b	b	b
109	Chamrai Mali	152158												
110	Anghari	152159	a	a	a	Yes	Yes	Yes	Yes		Yes	c	c	c
111	Barthari Estate	152160	c	a	a	Yes		Yes			Yes	a	c	a
112	Chaktor Belma	152161												
113	Datawali Kalan	152162	b	b	b	Yes	Yes	Yes	Yes		Yes	b	b	b
114	Belma Kalan	152163	Yes	Yes	Yes	Yes	Yes	Yes	Yes		Yes	b	b	b
115	Chak Datawali	152164												
116	Barnaya	152165	c	b	c	c	b	Yes	Yes	c	c	c	c	c
117	Bajeta	152166	c	c	c	c	c	Yes	Yes	c	c	c	c	c
118	Jera	152167	c	c	c	c	c	Yes	Yes	c	c	c	c	c
119	Bamrauli Estate	152168	c	c	b		Yes				Yes	c	c	c
120	Kandaur	152169	c	c	b	Yes		Yes			Yes	c	c	c
121	Khajuri	152170	c	c	Yes	Yes	c	Yes	Yes		Yes	c	c	c
122	Bajhera Estate	152171	c	a			a	Yes	Yes		Yes	c	c	c
123	Shahjahanpur	152172	c	c				Yes	Yes		Yes	c	c	c
124	Khadauwa	152173	c	c	Yes			Yes	Yes		Yes	c	c	c
125	Birguwan	152174	c	a	Yes	Yes		Yes	Yes	Yes	Yes	c	c	c
126	Simiriya	152175	c	c	c	Yes		Yes	Yes		Yes	c	c	c
127	Saurai	152176	c	c	Yes		c	Yes	Yes		Yes	c	c	c
128	Chandar	152177	c	c	Yes		c	Yes	Yes		Yes	c	c	c
129	Shahpur	152178												
130	Todi Ki Sarai	152179						Yes						
131	Dhawar	152180						Yes						
132	Pandauri	152181				Yes		Yes	Yes		Yes	c	c	c
133	Paharpura(Moth)	152182	c	c			a	Yes	Yes		Yes	c	c	c
134	Ladawara	152183	c	a	Yes	Yes	a	Yes	a		Yes	c	c	c
135	Dasna	152184	c	a	c	Yes	a	Yes	a	a	a	c	c	c
136	Say	152185	c	a	a	a	a	Yes	a		Yes	b	c	b
137	Talaur	152186	c	c			Yes	Yes			Yes	c	c	
138	Lidhari	152187												
139	Belma	152188	c	c	c	c	a	Yes	Yes		Yes	c	c	c
140	Basauna	152189	b	b	b	b	a	Yes	Yes		Yes	b	b	b
141	Lawan	152190	b	b	b	b	b	Yes		Yes	Yes	b	b	b
142	Puliyi	152191	c	c	c		Yes	Yes	Yes		Yes	c	c	c
143	Pulghana	152192	c	Yes	Yes			Yes	Yes		Yes	c	c	c
144	Pasaiya	152193	c	Yes	Yes			Yes	Yes		Yes	c	c	b

**Census of India 2011- Village Directory**

**Amenities and Land use ( As in 2009 )**

**Name of District:-Jhansi Location Code No:-166**

**Name of CD Block:-Moth Location CodeNo:-0382**

Sr.No.	Name village	Location code no.	Availability of miscellaneous facilities (If amenities available code -Yes is given, If not available within the village , the distance range code viz; a for <5 Kms, b for 5-10 Kms and c for 10+ kms of nearest place where facility is available is given).																	Availability of electricity (Yes/No)				
			Self-Help Group (SHG)	Public distribution system (PDS) shop	Mandis / Regular market	Weekly Haat	Agricultural marketing society	Integrated Child Development Scheme (Nutritional Centres)	Anganwadi Centre (Nutritional Centres)	Others (Nutritional Centres)	ASHA (Accredited Social Health Activist)	Community centre with/without TV	Sports Field,	Sports Club / Recreation Centre	Cinema / Video Hall	Public Library	Public Reading Room	Newspaper Supply	Assembly Polling station	Birth & Death Registration Office	Power Supply for Domestic Use (ED)	Power Supply for Agricultural Use (EAG)	Power Supply for Commercial Use (EC)	Power Supply for All Uses (EA)
1	2	3	80	81	82	83	84	85	86	87	88	89	90	91	92	93	94	95	96	97	98	99	100	101
97	Khidar Pura	152146																						
98	Chir Gaon Khurr	152147	Yes	Yes	b	b	b	Yes	Yes	Yes	Yes	Yes	Yes	Yes	Yes	Yes	Yes	Yes	Yes	Yes	Yes	Yes	Yes	Yes
99	Pipra	152148																						
100	Bari	152149																						
101	Badokhari	152150	Yes	Yes	b	b	b	Yes	Yes	Yes	Yes	c	Yes	c	c	b	b	b	Yes	Yes	Yes	No	No	No
102	Bangari	152151	Yes	a	a	a	a	c	Yes	Yes	Yes	c	a	c	c	c	c	c	Yes	Yes	Yes	Yes	No	No
103	Pokhipura	152152																						
104	Paharpura (Estat)	152153	Yes	Yes	a	a	c	c	Yes	Yes	Yes	a	a	Yes	Yes	Yes	Yes	Yes	Yes	Yes	Yes	Yes	Yes	Yes
105	Samthar(Dehat)	152154	Yes	a	a	a	a	Yes	Yes	Yes	Yes	Yes	Yes	Yes	Yes	a	Yes	a	a	Yes	Yes	No	No	No
106	Chatreshpur	152155	a	a	a	a	a	a	Yes	a	a	a	a	a	a	a	a	a	a	a	Yes	Yes	No	No
107	Deogarh	152156																						
108	Bahadur Pur	152157	Yes	Yes	a	a	a	Yes	Yes	Yes	b	b	b	b	b	b	b	Yes	Yes	a	Yes	Yes	No	No
109	Chamrai Mali	152158																						
110	Anghari	152159	Yes	a	a	a	c	c	Yes	Yes	Yes	a	a	Yes	Yes	Yes	Yes	Yes	Yes	Yes	Yes	Yes	Yes	Yes
111	Barthari Estate	152160	Yes	Yes	a	a	a	c	Yes	Yes	Yes	a	a	c	c	c	c	a	Yes	Yes	Yes	No	No	
112	Chaktor Belma	152161																						
113	Datawali Kalan	152162	Yes	Yes	b	b	b	b	Yes	Yes	Yes	b	b	b	b	b	b	Yes	Yes	b	Yes	Yes	No	No
114	Belma Kalan	152163	Yes	Yes	b	b	b	b	Yes	Yes	Yes	b	b	Yes	Yes	Yes	Yes	Yes	Yes	Yes	Yes	Yes	Yes	Yes
115	Chak Datawali	152164																						
116	Barnaya	152165	Yes	Yes	c	b	c	Yes	Yes	Yes	Yes	c	Yes	Yes	c	c	c	Yes	Yes	Yes	Yes	No	No	No
117	Bajeta	152166	a	a	c	c	c	Yes	Yes	Yes	Yes	c	a	Yes	c	c	c	Yes	Yes	Yes	Yes	No	No	No
118	Jera	152167	a	a	c	c	c	Yes	Yes	Yes	Yes	c	a	Yes	c	c	c	Yes	a	Yes	Yes	No	No	No
119	Bamrauli Estate	152168	Yes	a	c	c	c	c	Yes	Yes	Yes	c	c	c	c	c	c	Yes	Yes	b	Yes	No	No	No
120	Kandaur	152169	Yes	Yes	c	c	c	c	Yes	Yes	Yes	c	c	c	c	c	c	Yes	Yes	b	Yes	Yes	No	No
121	Khajuri	152170	c	Yes	c	c	c	c	Yes	Yes	Yes	c	c	c	c	c	c	Yes	Yes	Yes	Yes	Yes	Yes	Yes
122	Bajhera Estate	152171	Yes	a	a	a	c	Yes	Yes	Yes	Yes	c	a	c	c	c	c	c	Yes	c	Yes	Yes	No	No
123	Shahjahanpur	152172	Yes	Yes	c	c	c	Yes	Yes	Yes	Yes	Yes	Yes	Yes	Yes	Yes	Yes	Yes	Yes	Yes	Yes	Yes	Yes	Yes
124	Khadauwa	152173	a	c	c	c	Yes	Yes	Yes	Yes	Yes	Yes	Yes	Yes	Yes	Yes	Yes	Yes	Yes	Yes	Yes	Yes	Yes	Yes
125	Birguwan	152174	Yes	a	c	c	c	Yes	Yes	Yes	Yes	Yes	Yes	Yes	Yes	Yes	Yes	Yes	Yes	Yes	Yes	No	No	No
126	Simiriya	152175	Yes	Yes	c	c	c	Yes	Yes	Yes	Yes	c	Yes	c	c	c	c	Yes	Yes	Yes	Yes	Yes	Yes	Yes
127	Saurai	152176	Yes	Yes	c	c	c	c	Yes	Yes	Yes	c	c	c	c	c	c	c	Yes	Yes	Yes	Yes	Yes	Yes
128	Chandar	152177	Yes	Yes	c	c	c	Yes	Yes	Yes	Yes	c	c	c	c	c	c	c	Yes	Yes	Yes	Yes	Yes	Yes
129	Shahpur	152178																						
130	Todi Ki Sarai	152179	Yes	Yes	Yes	Yes	Yes	Yes	Yes	Yes	Yes	Yes	Yes	Yes	Yes	Yes	Yes	Yes	Yes	Yes	No	No	No	No
131	Dhawar	152180	Yes	Yes	Yes	Yes	Yes	Yes	Yes	Yes	Yes	Yes	Yes	Yes	Yes	Yes	Yes	Yes	Yes	Yes	No	No	No	No
132	Pandauri	152181	Yes	Yes	Yes	Yes	Yes	Yes	Yes	Yes	Yes	Yes	Yes	Yes	Yes	c	Yes	Yes	Yes	c	Yes	No	No	No
133	Paharpura(Moth)	152182	Yes	Yes	c	c	c	Yes	Yes	Yes	Yes	Yes	c	c	c	c	c	c	Yes	c	Yes	Yes	Yes	Yes
134	Ladawara	152183	Yes	a	c	c	a	Yes	Yes	Yes	Yes	c	Yes	Yes	c	c	c	Yes	Yes	Yes	Yes	No	No	No
135	Dasna	152184	Yes	a	c	b	c	Yes	Yes	Yes	Yes	c	Yes	c	c	c	c	Yes	Yes	Yes	Yes	No	No	No
136	Say	152185	Yes	a	c	c	c	c	a	Yes	Yes	c	a	c	c	c	c	a	a	a	Yes	No	No	No
137	Talaur	152186	Yes	Yes	c	c	c	Yes	Yes	Yes	Yes	Yes	Yes	Yes	Yes	Yes	Yes	Yes	Yes	c	Yes	Yes	No	No
138	Lidhari	152187																						
139	Belma	152188	Yes	Yes	c	c	c	Yes	Yes	Yes	Yes	c	Yes	c	c	c	c	Yes	Yes	Yes	Yes	No	No	No
140	Basauna	152189	a	a	b	b	b	Yes	Yes	Yes	Yes	b	a	b	b	b	b	Yes	a	Yes	Yes	No	No	No
141	Lawan	152190	b	Yes	b	b	b	c	b	Yes	Yes	Yes	b	c	c	b	c	b	Yes	Yes	Yes	Yes	Yes	Yes
142	Puliyia	152191	Yes	Yes	Yes	c	c	Yes	Yes	Yes	Yes	c	Yes	Yes	c	c	c	c	Yes	c	Yes	Yes	Yes	Yes
143	Pulgahana	152192	Yes	Yes	c	c	Yes	Yes	Yes	Yes	Yes	c	Yes	Yes	Yes	Yes	Yes	Yes	Yes	Yes	Yes	Yes	No	No
144	Pasaiya	152193	Yes	Yes	c	c	c	Yes	Yes	Yes	Yes	c	Yes	Yes	Yes	Yes	Yes	Yes	Yes	Yes	Yes	Yes	No	No

**Census of India 2011- Village Directory**

**Amenities and Land use ( As in 2009 )**

**Name of District:-Jhansi Location Code No:-166**

**Name of CD Block:-Moth Location CodeNo:-0382**

Sr.No.	Name village	Location code no.	Land Use																	Name of three most important commodities manufactured			
			Nearest Town	Area under different types of land use ( in hectares rounded up to one decimal place)														Area irrigated by source (in hectare).					
				Name	Distance range code i.e. a for <5 Kms, b for 5-10 Kms and c for 10+ kms .	Forests	Area under Non-agricultural Uses	Barren and Un-cultivable land	Permanent Pastures and Other Grazing Lands	Land Under Miscellaneous Tree Crops etc.	Culturable Waste Land	Fallow lands other than current fallows	Current Fallows	Net Area Sown	Total Irrigated Land Area	Total Un-irrigated Land Area	Canals ( C )	Wells/Tube-wells(W/TW)	Tanks/Lakes(T/L)	Water Falls(WF)	Others(O)	First	Second
102	103	104	105	106	107	108	109	110	111	112	113	114	115	116	117	118	119	120	121	122			
97	Khidar Pura	152146	SAMTHAIb		0	0	1.8	0	0	0	0	3	80.8	80.8	0	69.2	11.6	0	0	0			
98	Chir Gaon Khurc	152147	SAMTHAIb		0	28.5	4.2	0	0	0	1	0	567	567	0	555.9	11.2	0	0	0			
99	Pipra	152148	SAMTHAIb		0	2.5	0	0	0	2.7	0	0	105.8	105.8	0	97	8.8	0	0	0			
100	Bari	152149	SAMTHAIb		0	3.6	0	0	0	0	0	0	68.8	68.8	0	66.8	2	0	0	0			
101	Badokhari	152150	SAMTHAIb		0	0	32.1	0	0	0	0	22.2	411.1	241.1	169.9	224.7	16.4	0	0	0			
102	Bangari	152151	SAMTHAIa		0	0	36.8	0	0	0	2.6	0	680	208.6	471.4	208.6	0	0	0	0			
103	Pokhipura	152152	SAMTHAIa		0	0	2	0	0	0	0	2.9	72.6	10.1	62.5	10.1	0	0	0	0			
104	Paharpura (Estat	152153	JHANSI c		0	21.8	13.6	0	0	0	0	0	276.9	276.9	0	276.9	0	0	0	0			
105	Samthar(Dehat)	152154	SAMTHAIa		0	106	0	0	0	110.3	56.1	14.9	702.6	702.6	0	702.6	0	0	0	0			
106	Chatreshpur	152155	SAMTHAIa		58.4	16.6	0	0	0	8.2	7.3	1.8	190.1	122.5	67.6	108.5	14	0	0	0			
107	Deogarh	152156	JHANSI		60.1	14.5	10.4	0	0	0	15.8	27.8	393.4	338.5	54.9	302.6	35.9	0	0	0			
108	Bahadur Pur	152157	SAMTHAIb		1.2	12.4	0	0	0	4.6	22.9	14.6	237.7	237.7	0	20.3	0	0	0	217			
109	Chamrai Mali	152158	JHANSI		0	45.4	0	0	0	2.2	4.5	12.6	524.6	461.3	63.3	461.3	0	0	0	0			
110	Anghari	152159	JHANSI c		0	18.2	8.7	0	0	0	0	0	346.7	346.7	0	346.7	0	0	0	0			
111	Barthari Estate	152160	SAMTHAIa		0	0	24	0	0	0	2.2	0	394.8	105.6	289.2	0	81.7	23.9	0	0			
112	Chaktor Belma	152161	JHANSI		0	9.2	0	0	0	0.8	2.1	16.6	190.7	183.6	7.1	0	0	0	0	184			
113	Datawali Kalan	152162	SAMTHAIb		0	59.7	0	0	0	0	11.4	9.7	542	459.6	82.5	459.5	0	0	0	0			
114	Belma Kalan	152163	MOTH b		0	18.2	8.7	0	0	0	0	0	346.7	346.7	0	346.7	0	0	0	0			
115	Chak Datawali	152164	JHANSI c		0	4.6	0	0	0	0	0	0	43.5	43.5	0	43.5	0	0	0	0			
116	Barnaya	152165	MOTH c		0	37.7	0	0	107	0.5	2.4	6	325.9	201.1	124.8	0	14	0	0	187			
117	Bajeta	152166	MOTH c		49.6	11.3	0	0	4.9	0	0	0.5	148.8	140.3	8.5	0	10	0	0	130			
118	Jera	152167	MOTH c		0	0	19.1	0	0	0	0.7	0.3	165.1	159.2	5.9	0	11	0	0	148			
119	Bamrauli Estate	152168	SAMTHAIc		9.6	17.2	0.1	0	0	28.5	0.9	10.1	358.2	181.7	176.5	0	149.5	0	0	32.2			
120	Kandaur	152169	SAMTHAIc		0	29.3	0.8	0	0	43.9	14.4	7.8	619.8	499	120.8	242.5	189.1	0	0	67.4			
121	Khajuri	152170	MOTH c		0	28.5	0	0	0	2.5	0	1	396.4	319.8	76.6	0	139.8	0	0	180			
122	Bajhera Estate	152171	MOTH c		0	12.2	0	0	0	1.8	0	6	216.1	150.7	65.4	85.5	65.2	0	0	0			
123	Shahjahanpur	152172	JHANSI c		0	128	26.7	0	0	0	0	0	1525.7	1525.7	0	0	1525.7	0	0	0			
124	Khadauwa	152173	MOTH c		0	23.3	0	0	0	0	12.8	0	402.8	380.5	22.3	360.2	20.3	0	0	0			
125	Birguwan	152174	MOTH c		0	28.6	0	0	0	16.4	27	0	399.6	399.6	0	399.6	0	0	0	0			
126	Simiriya	152175	JHANSI c		0	24.2	0	0	0	5.4	0	1.1	300.4	182.1	118.2	163.5	0	0	0	18.6			
127	Saurai	152176	MOTH c		0	21.2	0	0	0	8.3	0	0	381.6	249.2	132.5	204.8	0	0	0	44.3			
128	Chandar	152177	MOTH c		0	32.5	3.8	0	0	13.4	13.4	0.4	209.1	155.8	53.3	155.8	0	0	0	0			
129	Shahpur	152178	MOTH c		39.2	55.6	0.8	0	25.2	23.2	0	0	463.9	425.5	38.5	345	0	0	0	80.5			
130	Todi Ki Sarai	152179	JHANSI		0	0	1.8	0	0.9	0	0	0	5.8	5.7	0.1	0	0	0	0	5.7			
131	Dhawar	152180	MOTH c		0	15.3	0.6	0	0	3.4	3.7	0	144.4	100.4	43.9	92.4	8.1	0	0	0			
132	Pandauri	152181	MOTH c		0	0	29.6	0	0	2.1	1.5	0	272.6	120.5	152.2	105.2	15.2	0	0	0			
133	Paharpura(Moth)	152182	MOTH c		0	14.7	0	0.5	0	3.6	0	2.5	290.6	174	116.5	161	0	0	0	13			
134	Ladawara	152183	MOTH c		0	93.3	5.3	3.1	0	0.5	0	0	651.3	621.3	30	621.3	0	0	0	0			
135	Dasna	152184	JHANSI c		0	0	52.9	0	0	4.9	0	0	148.2	143.2	5.1	0	0	0	3	140			
136	Say	152185	JHANSI b		0	23.1	20.6	0	7.2	13.7	0	0	244.3	239.2	5.1	123.4	15.2	90.6	10	0			
137	Talaur	152186	MOTH c		6.6	58	0	0	7	11.7	7.1	0	663.4	527.7	135.7	485.8	41.9	0	0	0			
138	Lidhari	152187	MOTH c		7	51.2	0.1	1.4	0	6.9	0	11.6	345.3	237.5	107.8	115.4	45.2	0	0	76.9			
139	Belma	152188	MOTH c		0.8	77.5	0	0	0	10.6	6.4	9.4	574.8	322.7	252.2	1	8	0	0	314			
140	Basauna	152189	MOTH b		0	17.7	0	0	0	21.1	3.5	2.6	180.6	149.1	31.5	0	0	0	0	149			
141	Lawan	152190			0	60.6	0	5.4	0	6.2	6.5	8.5	819.3	658.8	160.5	601.1	57.7	0	0	0			
142	Puliyi	152191	MOTH c		0	41.2	0	0	1	7	5.9	4.6	634.1	628.2	5.9	614	14.3	0	0	0			
143	Pulgahana	152192	MOTH c		0	22.8	0	0	0	1.2	2.9	3.4	386.6	354.7	31.9	250.4	104.3	0	0	0			
144	Pasaiya	152193	MOTH c		0	27.7	0	0	0	0.3	17.4	1	574	531.9	42.1	253	278.9	0	0	0			

**Census of India 2011- Village Directory**

**Amenities and Land use ( As in 2009 )**

**Name of District:-Jhansi Location CodeNo:-166**

**Name of CD Block:-Moth Location CodeNo:-0382**

Sr.No.	Name village	Location code no.	Total area of the village ( in hectares rounded up to one decimal place)	Total population ( 2011 census )	Number of households (2011 census)	Number of educational amenities available. (If not available within the village , the distance range code viz; a for < 5 Kms, b for 5-10 Kms and c for 10+ kms of nearest place where facility is available is given).														
						Pre-Primary school (PP)	Primary school (P)	Middle school (M)	Secondary School (S)	Senior Secondary school (SS)	Degree college of arts science & commerce (ASC)	Engineering college(EC)	Medical college (MC)	Management institute (MI)	Polytechnic (Pt)	Vocational training school /ITI	Non-formal training centre (NFTC)	Special school for disabled (SSD)	Others (specify)	
1	2	3	4	5	6	7	8	9	10	11	12	13	14	15	16	17	18	19	20	
145	Chhapar	152194	834.1	1815	314 b		1	1 a		a	a	c	c	c	c	c	c			
146	Budhawali	152195	610.8	1598	262 b		1	1			b	c	b	c	c	c			c	
147	Bharosa	152196	576.6	2836	542 a		2		1				c							
148	Reb	152197	943.5	2276	436 b		1	2 b		b			b	c	c	c	c	c	c	
149	Atariya	152198	570.4	1472	247 b		1	1 b		b	c	c	c	c	c	b	b	b	c	
<b>Block T O T A L :</b>			<b>62977.3</b>	<b>159267</b>	<b>28520</b>	<b>24</b>	<b>143</b>	<b>73</b>	<b>8</b>	<b>4</b>	<b>1</b>	<b>0</b>	<b>2</b>	<b>0</b>	<b>0</b>	<b>0</b>	<b>1</b>	<b>4</b>	<b>0</b>	<b>0</b>

**Census of India 2011- Village Directory**

**Amenities and Land use ( As in 2009 )**

Name of District:-Jhansi Location Code No:-166

Name of CD Block:-Moth Location CodeNo:-0382

Sr.No.	Name village	Location code no.	Number of Medical Amenities available. (If not available within the village , the distance range code viz: a for < 5 Kms, b for 5-10 Kms and c for 10+ kms of nearest place where facility is available is given).										Number of Non-Government Medical Amenities available.							
			Community health centre (CHC)	Primary health centre (PHC)	Primary health sub centre (PHS)	Maternity and child welfare centre (MCWC)	T.B. clinic (TBC)	Hospital-allopathic (HA)	Hospital-alternative medicine (HO)	Dispensary (D)	Veterinary hospital (VH)	Mobile health clinic (MHC)	Family welfare centre (FWC)	Charitable non Govt. hospital/Nursing home.	Medical practitioner with MBBS Degree	Medical practitioner with other degree	Medical practitioner with no degree	Traditional practitioner and faith healer .	Medicine Shop	Others
1	2	3	21	22	23	24	25	26	27	28	29	30	31	32	33	34	35	36	37	38
145	Chhapar	152194							1			1		0	0	0	0	1	0	0
146	Budhawali	152195	b	b	b	c	c	c	c	c	b	b	b	0	0	0	0	1	0	0
147	Bharosa	152196	a	a		a	a	a	a	a	a	a	a	0	0	0	0	1	0	0
148	Reb	152197	a	b	b	c	c	c	c	c	b	a	b	0	0	0	0	1	0	0
149	Atariya	152198	b	b		1 b	b	b	b	b	b	b	b	0	0	0	0	1	0	0
<b>Block T O T A L :</b>			<b>1</b>	<b>7</b>	<b>13</b>	<b>3</b>	<b>2</b>	<b>2</b>	<b>16</b>	<b>12</b>	<b>21</b>	<b>16</b>	<b>15</b>	<b>0</b>	<b>0</b>	<b>0</b>	<b>6</b>	<b>34</b>	<b>29</b>	<b>17</b>

**Census of India 2011- Village Directory**

**Amenities and Land use ( As in 2009 )**

Name of District:-Jhansi Location Code No:-166

Name of CD Block:-Moth Location CodeNo:-0382

Sr.No.	Name village	Location code no.	Availability of drinking water - Yes / No								Availability of toilet & others Yes / No			
			Tap water (Treated/Untreated)	Well water (Covered / Uncovered well)	Hand Pump	Tube wells / Bore well	Spring	River / Canal	Tank / Pond / Lake	Others	Community toilet including bath.	Community toilet excluding bath.	Rural sanitary mart or sanitary hardware outlet available near the village.	Community bio- gas or recycle of waste for productive use.
1	2	3	39	40	41	42	43	44	45	46	47	48	49	50
145	Chhapar	152194	Yes	No	Yes	Yes	No	No	No	No	No	No	No	No
146	Budhawali	152195	Yes	Yes	Yes	No	Yes	Yes	Yes	No	No	No	No	No
147	Bharosa	152196	Yes	No	Yes	No	No	No	No	No	No	No	No	No
148	Reb	152197	Yes	Yes	Yes	No	No	Yes	Yes	No	No	No	No	No
149	Atariya	152198	Yes	Yes	Yes	Yes	No	Yes	Yes	No	No	No	No	No
<b>Block T O T A L :</b>			<b>127</b>	<b>56</b>	<b>127</b>	<b>97</b>	<b>6</b>	<b>37</b>	<b>60</b>	<b>0</b>	<b>0</b>	<b>3</b>	<b>4</b>	<b>4</b>



**Census of India 2011- Village Directory**

**Amenities and Land use ( As in 2009 )**

Name of District:-Jhansi Location Code No:-166

Name of CD Block:-Moth Location CodeNo:-0382

Sr.No.	Name village	Location code no.	Communication and transport facilities (If amenities available code -Yes is given except for Village Pin Code ,If not available within the village , the distance range code viz: a for < 5 Kms, b for 5-10 Kms and c for 10+ kms of nearest place where facility is available is given).																
			Post office(PO)	Sub post office (SPO)	Post & Telegraph office (P&TO)	Village Pin Code	Telephones (Land lines)	Public call office (PCO)	Mobile phone coverage	Internet cafes/ Common service centre (CSC)	Private courier facility	Bus service (Public & Private)	Railway stations	Auto/Modified Autos	Taxis and Vans	Tractors	Cycle-pulled rickshaws(Manual & Machine driven)	Carts driven by animals	Sea /River ferry service
1	2	3	51	52	53	54	55	56	57	58	59	60	61	62	63	64	65	66	67
145	Chhapar	152194	b	a	b	284303	Yes	b	Yes	b	b	b	b	b	b	Yes		Yes	
146	Budhawali	152195	b	b	b			b	b	b	c	b	a	b	b	Yes		Yes	
147	Bharosa	152196	Yes	Yes	a	284303	Yes	a	Yes	a	a	a	a				Yes	Yes	
148	Reb	152197	b	Yes				b	b	b	b	b	b	b				Yes	
149	Atariya	152198	b	Yes	b	284303	b	b	b	b	b	b	b	b	b	c		Yes	
<b>Block T O T A L :</b>			<b>5</b>	<b>22</b>	<b>3</b>	<b>102</b>	<b>16</b>	<b>5</b>	<b>66</b>	<b>1</b>	<b>0</b>	<b>16</b>	<b>4</b>	<b>8</b>	<b>23</b>	<b>43</b>	<b>24</b>	<b>85</b>	<b>5</b>

**Census of India 2011- Village Directory**

**Amenities and Land use ( As in 2009 )**

Name of District:-Jhansi Location Code No:-166

Name of CD Block:-Moth Location CodeNo:-0382

Sr.No.	Name village	Location code no.	Village connected to highways,village roads, banks & credit societies (If amenities available code -Yes is given, If not available within the village , the distance range code viz: a for < 5 Kms, b for 5-10 Kms and c for 10+ kms of nearest place where facility is available is given).											
			Connected to national highway(NH)	Connected to state highway(SH)	Connected to major district road (MDR)	Connected to others district road	Pucca roads	Kutchcha roads	Water bounded macadam(WBM) roads	Navigable waterway (river/canal)(NW)	Footpaths (FP)	Commercial & Co-operative Banks	ATM	Agricultural Credit Societies
1	2	3	68	69	70	71	72	73	74	75	76	77	78	79
145	Chhapar	152194	b	b	b		Yes	Yes	Yes	Yes	Yes	b	b	b
146	Budhawali	152195	b	a	Yes	Yes	Yes	Yes	Yes		Yes	b	b	b
147	Bharosa	152196	Yes	Yes	Yes	a	Yes	Yes	Yes		Yes	a	a	a
148	Reb	152197	b	b	b	Yes	Yes	b	Yes		Yes	b	b	b
149	Atariya	152198	a	Yes	a	a	Yes	Yes	Yes		a	b	b	b
<b>Block T O T A L :</b>			<b>8</b>	<b>15</b>	<b>30</b>	<b>38</b>	<b>56</b>	<b>104</b>	<b>80</b>	<b>32</b>	<b>94</b>	<b>4</b>	<b>1</b>	<b>5</b>

**Census of India 2011- Village Directory**

**Amenities and Land use ( As in 2009 )**

**Name of District:-Jhansi Location Code No:-166**

**Name of CD Block:-Moth Location CodeNo:-0382**

Sr.No.	Name village	Location code no.	Availability of miscellaneous facilities (If amenities available code -Yes is given, If not available within the village , the distance range code viz; a for < 5 Kms, b for 5-10 Kms and c for 10+ kms of nearest place where facility is available is given).																	Availability of electricity (Yes/No)				
			Self-Help Group (SHG)	Public distribution system (PDS) shop	Mandis / Regular market	Weekly Haat	Agricultural marketing society	Integrated Child Development Scheme (Nutritional Centres)	Anganwadi Centre (Nutritional Centres)	Others (Nutritional Centres)	ASHA (Accredited Social Health Activist)	Community centre with/without TV	Sports Field,	Sports Club / Recreation Centre	Cinema / Video Hall	Public Library	Public Reading Room	Newspaper Supply	Assembly Polling station	Birth & Death Registration Office	Power Supply for Domestic Use (ED)	Power Supply for Agricultural Use (EAG)	Power Supply for Commercial Use (EC)	Power Supply for All Uses (EA)
1	2	3	80	81	82	83	84	85	86	87	88	89	90	91	92	93	94	95	96	97	98	99	100	101
145	Chhapar	152194	Yes	Yes	Yes	b	b	Yes	Yes	Yes	Yes	b	Yes	b	b	b	b	b	Yes	b	Yes	Yes	Yes	Yes
146	Budhawali	152195	b	b	b	b	b	b	b	Yes	Yes	c	b	c	c	b	b	b	Yes	Yes	Yes	Yes	Yes	Yes
147	Bharosa	152196	a	Yes	Yes	a	Yes	Yes	Yes	Yes	Yes	c	c	c	c	c	c	c	Yes	a	Yes	Yes	No	No
148	Reb	152197	b	Yes	b	b	b	b	Yes	Yes	Yes	c	Yes	c	c	b	b	b	Yes	Yes	Yes	Yes	Yes	Yes
149	Atariya	152198	Yes	Yes	b	b	b	b	Yes	Yes	Yes	b	Yes	b	c	c	b	b	Yes	b	Yes	Yes	Yes	Yes
<b>Block TOTAL :</b>			<b>81</b>	<b>88</b>	<b>23</b>	<b>20</b>	<b>26</b>	<b>56</b>	<b>108</b>	<b>127</b>	<b>117</b>	<b>31</b>	<b>66</b>	<b>42</b>	<b>33</b>	<b>33</b>	<b>35</b>	<b>65</b>	<b>110</b>	<b>68</b>	<b>118</b>	<b>81</b>	<b>40</b>	<b>40</b>

**Census of India 2011- Village Directory**

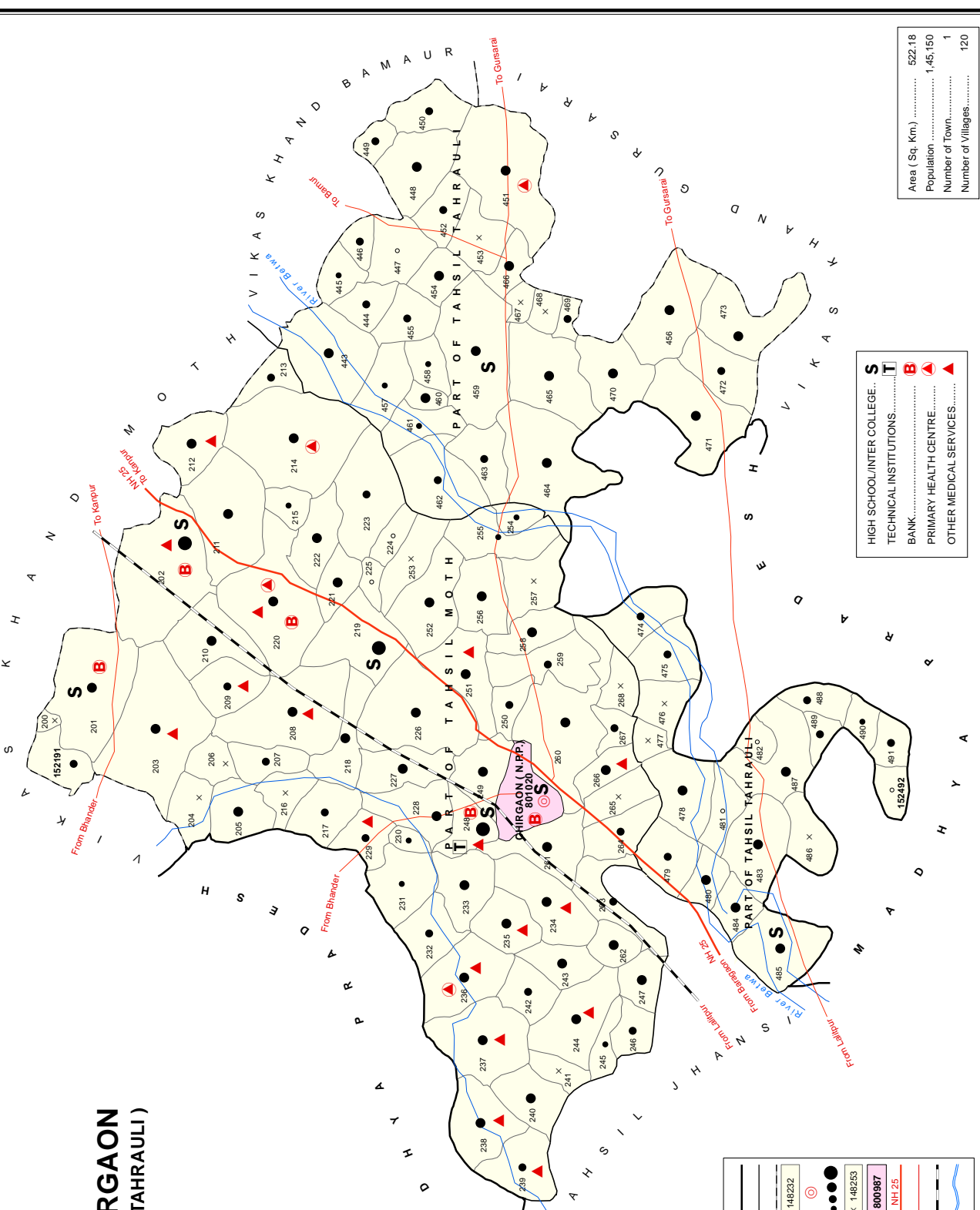
**Amenities and Land use ( As in 2009 )**

Name of District:-Jhansi Location Code No:-166

Name of CD Block:-Moth Location CodeNo:-0382

Sr.No.	Name village	Location code no.	Land Use												Land Use					Name of three most important commodities manufactured			
			Nearest Town	Area under different types of land use ( in hectares rounded up to one decimal place)										Area irrigated by source (in hectare).									
			Name	Distance range code i.e. a for <5 Kms, b for 5-10 Kms and c for 10+ kms .	Forests	Area under Non-agricultural Uses	Barren and Un-cultivable land	Permanent Pastures and Other Grazing Lands	Land Under Miscellaneous Tree Crops etc.	Culturable Waste Land	Fallow lands other than current fallows	Current Fallows	Net Area Sown	Total Irrigated Land Area	Total Un-irrigated Land Area	Canals ( C )	Wells/Tube-wells(W/TW)	Tanks/Lakes(T/L)	Water Falls(WF)	Others(O)	First	Second	Third
102	103	104	105	106	107	108	109	110	111	112	113	114	115	116	117	118	119	120	121	122			
145	Chhapar	152194	MOTH	b	0	65.1	0	0	0	6.1	3.7	4.7	754.5	694.6	59.9	215.8	478.9	0	0	0			
146	Budhawali	152195	MOTH	a	0	73.7	0	7.5	0	35.2	39.2	5.7	449.6	449.6	0	449.6	0	0	0	0			
147	Bharosa	152196	MOTH	a	0	39.9	0	0	0	0	12.3	0	525.6	501	24.6	501	0	0	0	0			
148	Reb	152197	MOTH	a	0	15.3	61.6	4	0	9.4	4.5	8.6	840.7	776.4	64.3	712.4	3.8	0	0	60.2			
149	Atariya	152198	MOTH	b	0	39.5	0	0	0	10	0	0	520.9	496.1	24.8	375	121.1	0	0	0			
<b>Block T O T A L :</b>				<b>0</b>	<b>0</b>	<b>2596</b>	<b>5385</b>	<b>1037</b>	<b>68.2</b>	<b>546</b>	<b>1699</b>	<b>630.7</b>	<b>403.7</b>	<b>50608</b>	<b>40727.7</b>	<b>9881.2</b>	<b>27437</b>	<b>7405.5</b>	<b>145.4</b>	<b>13</b>			

INDIA  
UTTAR PRADESH  
**VIKAS KHAND CHIRGAON**  
(PARTS OF TAHSIL MOTH & TAHAULI)  
DISTRICT JHANSI



BOUNDARY, STATE .....	800987
" TAHSIL .....	NH 25
" VIKAS KHAND .....	
" VILLAGE WITH MDDS CODE .....	
HEADQUARTERS: VIKAS KHAND .....	
POPULATION SIZE OF VILLAGES: BELOW 200 .....	
200 - 499, 500 - 999, 1000 - 4999, 5000 AND ABOVE .....	
UNINHABITED VILLAGE WITH MDDS CODE .....	
STATUTORY TOWN WITH MDDS CODE .....	
NATIONAL HIGHWAY .....	
IMPORTANT METALLED ROADS .....	
RAILWAY LINE : BROAD GAUGE .....	
RIVER & STREAM .....	

HIGH SCHOOL/INTER COLLEGE.....	S
TECHNICAL INSTITUTIONS.....	T
BANK.....	B
PRIMARY HEALTH CENTRE.....	P
OTHER MEDICAL SERVICES.....	A

Area ( Sq. Km.) .....	522.18
Population .....	1,45,150
Number of Town.....	1
Number of Villages.....	120

**Alphabetical list of Villages (CD Block Wise)****Name of District: Jhansi****Name of CD BLOCK: Chirgaon**

Sr. No.	Name of village	2011 Census location code	2001 Census location code
1	Ammargarh	152202	04509800
2	Atpei	152240	04514000
3	Aupara	152260	04516200
4	Baghaira	152451	04538800
5	Bairishal Pura	152481	04541800
6	Bajata	152268	04517100
7	Bajhera	152247	04514700
8	Bakayan	152472	04540900
9	Bakua Khurd	152489	04542600
10	Bakuwn Bujur	152201	04509700
11	Bamanwan	152456	04539300
12	Bangri Bangra	152459	04539600
13	Baral	152226	04512500
14	Barei	152483	04542000
15	Barhata	152223	04512200
16	Bari Bujurg	152454	04539100
17	Baror	152464	04540100
18	Bawari	152242	04514200
19	Behta Sant	152230	04512900
20	Berwai	152470	04540700
21	Bharat Pura	152258	04516000
22	Bharrol	152474	04541100
23	Bhat Pura	152463	04540000
24	Bishan Para	152482	04541900
25	Bithari	152238	04513800
26	Budhupura	152458	04539500
27	Chandwari	152465	04540200
28	Chelra	152214	04511100
29	Chhirauna	152233	04513200
30	Chir Gaon (Rural)	152248	04514800
31	Dabra Khurd	152476	04541300
32	Dabrabuzurg	152256	04515700
33	Dabri	152224	04512300
34	Dedar	152254	04515500
35	Deguwan	152199	04509500
36	Deora	152217	04511400
37	Dewal	152255	04515600
38	Dhabara	152475	04541200
39	Dhamna Bujurg	152250	04515000

40	Dhamna Buzurg	152478	04541500
41	Dharam Pura	152245	04514500
42	Dhawani	152266	04516900
43	Dinera	152445	04538200
44	Dineri	152444	04538100
45	Fatehpura	152215	04511200
46	Gadooka	152203	04509900
47	Ghusguwan	152267	04517000
48	Girari	152265	04516800
49	Gulara	152262	04516400
50	Itora	152480	04541700
51	Itwan	152491	04542800
52	Jarayai	152235	04513500
53	Jaswant Pura	152468	04540500
54	Kaimora	152200	04509600
55	Kalayan Pura State	152457	04539400
56	Kalothra Ghat	152461	04539800
57	Kalyanpura (Moth)	152447	04538400
58	Karguwan	152219	04511600
59	Karkos	152222	04512100
60	Khadeshar	152479	04541600
61	Khilla	152452	04538900
62	Khiriya Ram	152231	04513000
63	Khiriyana	152204	04510000
64	Khoh	152469	04540600
65	Kukur Gaon	152443	04538000
66	Kumhariya	152211	04510700
67	Looka	152206	04510200
68	Ludhiyai	152221	04512000
69	Luhar Gaon Ghat	152462	04539900
70	Madguwan	152239	04513900
71	Madha Dilawali	152450	04538700
72	Maheba	152263	04516500
73	Majhari	152486	04542300
74	Mawai	152449	04538600
75	Mirona	152234	04513300
76	Miya Pur	152243	04514300
77	Mod Kalan	152228	04512700
78	Mod Khurd	152227	04512600
79	Mudei	152237	04513700
80	Murata	152264	04516700
81	Musawali	152253	04515400
82	Nad Pahari	152216	04511300
83	Nadkhas	152208	04510400

84	Nandpura	152213	04510900
85	Nandsiya	152218	04511500
86	Narain Pura	152241	04514100
87	Nari	152232	04513100
88	Nibi	152229	04512800
89	Pachar	152244	04514400
90	Pachchar Garh	152484	04542100
91	Padari State	152212	04510800
92	Pahari Buzurg	152261	04516300
93	Pahari Khurd	152492	04542900
94	Pargahna	152210	04510600
95	Parsa	152471	04540800
96	Patti Kumharra	152205	04510100
97	Pawai	152209	04510500
98	Phool Khiriya	152455	04539200
99	Pipara	152448	04538500
100	Purachir Gaon	152225	04512400
101	Puranad	152207	04510300
102	Ram Pura	152460	04539700
103	Ramaiya Pura	152246	04514600
104	Ramnagar	152252	04515300
105	Rawatpura	152446	04538300
106	Rora	152473	04541000
107	Saigaon	152453	04539000
108	Saraul	152487	04542400
109	Semari	152220	04511800
110	Shah Pura	152257	04515800
111	Sikari Buzurg	152259	04516100
112	Sikari Khurd	152488	04542500
113	Simthari	152236	04513600
114	Singhpura	152477	04541400
115	Sitora	152466	04540300
116	Sitori	152467	04540400
117	Siya	152251	04515200
118	Sultan Pura	152249	04514900
119	Tajpura	152490	04542700
120	Ujayan	152485	04542200



**Census of India 2011- Village Directory****Amenities and Land use ( As in 2009 )****Name of District:-Jhansi Location CodeNo:-166****Name of CD Block:-Chirgaon Location CodeNo:-0383**

Sr.No.	Name village	Location code no.	Total area of the village ( in hectares rounded up to one decimal place)	Total population ( 2011 census )	Number of households (2011 census)	Number of educational amenities available. (If not available within the village , the distance range code viz; a for < 5 Kms, b for 5-10 Kms and c for 10+ kms of nearest place where facility is available is given).													
						Pre-Primary school (PP)	Primary school (P)	Middle school (M)	Secondary School (S)	Senior Secondary school (SS)	Degree college of arts, science & commerce (ASC)	Engineering college(EC)	Medical college (MC)	Management institute (MI)	Polytechnic (Pt)	Vocational training school /ITI	Non-formal training centre (NFTC)	Special school for disabled (SSD)	Others (specify)
1	2	3	4	5	6	7	8	9	10	11	12	13	14	15	16	17	18	19	20
150	Deguwan	152199	300.4	606	122 a		1 a									c	c		
151	Kaimora	152200	71.5	0	0														
152	Bakuwn Bujur	152201	990.6	3605	670 b		2	1	1 b			c				b	c		
153	Ammargarh	152202	1204	6138	1083		2	1			1 b	c	c	c	c	b			
154	Gadooka	152203	1016.4	1982	345 c		1	1 c	c	c	c	c	c	c	c			1 c	
155	Khiriyana	152204	228.7	0	0														
156	Patti Kumharra	152205	338.1	2246	493 c		1	1 c	c	c	c	c	c	c	c	a		c	
157	Looka	152206	73.8	0	0														
158	Puranad	152207	370.5	601	126		1 a	c	c	c	c	c	c	c	c	c			
159	Nadkhas	152208	529.6	1695	311		1	1 c	c	c	c	c	c	c	c	c			
160	Pawai	152209	536.7	999	201 c		1 a	b	b	c	c	c	c	c	c	c		1 c	
161	Pargahna	152210	512.9	1272	232 c		1	1 b	b	c	c	c	c	c	c	c	c	c	
162	Kumhariya	152211	877.7	2582	482 a		2	1 a	b	c	c	c	c	c	c	a	a	c	
163	Padari State	152212	416.1	1531	269 b		1	1 b	b	c	c	c	c	c	c	b		2 c	
164	Nandpura	152213	324.3	654	116		1 a		b	b	c	c	c	c	c	c			
165	Chelra	152214	1087.5	1904	344 b		1	1 b	c	c					b				
166	Fatehpura	152215	259.5	211	37		1 a		b	c	c	c	c	c	c	c			
167	Nad Pahari	152216	218.8	0	0														
168	Deora	152217	423.4	907	180 c		2 a	c	c	c	c	c	c	c	c	c		c	
169	Nandsiya	152218	398.2	1216	214 c		1	1 c	c	c	c	c	c	c	c	c	c	c	
170	Karguwan	152219	967	5093	906	1	4	2	1		c	c	c	c	c	c	c	c	
171	Semari	152220	903	3270	581 c		4	1 a	b	b	c	c	c	c	c	c	c	c	
172	Ludhiyai	152221	277.3	1177	232 c		1 c	c	c	c	c	c	c	c	c	c	c	c	
173	Karkos	152222	435.8	1424	297 c		1	1 c	c	c	c	c	c	c	c	c	c	c	
174	Barhata	152223	795.5	602	101 c		1	1 c	c	c	c	c	c	c	c	c	c	c	
175	Dabri	152224	121.4	44	10 c	a	a	c	c	c	c	c	c	c	c	c	c	c	
176	Purachir Gaon	152225	138.4	165	30 c		a	c	c	c	c	c	c	c	c	c	c	c	
177	Baral	152226	659.6	3051	519		1	1 a	a	a	c	c	c	c	c	c	c	c	
178	Mod Khurd	152227	261.2	1193	254	1	1	1 b	b				b	c	c	b			
179	Mod Kalan	152228	452.1	1547	300 b		1 b	b	b				b	c	c	b			
180	Nibi	152229	167.6	652	130 b		1 a	b	b	b	c	c	c	c	c	c	b	c	
181	Behta Sant	152230	130.4	300	58 b		1 a	a	b	b	c	c	c	c	c	c	b	c	
182	Khiriya Ram	152231	216.2	204	51 b		1 a	b	b	b	c	c	c	c	c	c	b	c	
183	Nari	152232	352.8	667	116 b		1	1 b	b				b	c	c	b			
184	Chhirauna	152233	419.9	3041	593 a		1	1 a	a	a				a	a	a	a		
185	Mirona	152234	217.7	1219	242		1 a	a	a	a	c	c	c	c	c	c	c		
186	Jarayai	152235	449	2241	454 a		2	1 a	a	a	c	c	c	c	c	c			
187	Simthari	152236	532.8	2041	364 b		1	1 b	b	b	c	c	c	c	c	c			
188	Mudei	152237	590.7	1544	282 b		1	1 b	b	b	b	c	c	c	c	c	c		
189	Bithari	152238	592.4	1605	340 b		1	1 b	b	b	c	c	c	c	c	c			
190	Madguwan	152239	253.7	929	206 c		2	c	c	c	c	c	c	c	c	c			
191	Atpei	152240	474.4	1711	337 b		1	1 b	b	b	c	c	c	c	c	c	c		
192	Narain Pura	152241	141.1	0	0														
193	Bawari	152242	300.3	571	122 b		1	1 b	b	b	c	c		c	c	c	c		
194	Miya Pur	152243	379.1	1685	339 b		1	1			c	c	c	c	c				
195	Pachar	152244	447.8	1540	287	2	2	2											
196	Dharam Pura	152245	79.6	252	46		1												
197	Ramaiya Pura	152246	189.5	715	117		1												

**Census of India 2011- Village Directory****Amenities and Land use ( As in 2009 )**

Name of District:-Jhansi Location Code No:-166

Name of CD Block:-Chirgaon Location CodeNo:-0383

Sr.No.	Name village	Location code no.	Number of Medical Amenities available. (If not available within the village , the distance range code viz; a for < 5 Kms, b for 5-10 Kms and c for 10+ kms of nearest place where facility is available is given).										Number of Non-Government Medical Amenities available.							
			Community health centre (CHC)	Primary health centre (PHC)	Primary health sub centre (PHS)	Maternity and child welfare centre (MCWC)	T.B. clinic (TBC)	Hospital-allopathic (HA)	Hospital-alternative medicine (HO)	Dispensary (D)	Veterinary hospital (VH)	Mobile health clinic (MHC)	Family welfare centre (FWC)	Charitable non Govt. hospital/Nursing home.	Medical practitioner with MBBS Degree	Medical practitioner with other degree	Medical practitioner with no degree	Traditional practitioner and faith healer .	Medicine Shop	Others
1	2	3	21	22	23	24	25	26	27	28	29	30	31	32	33	34	35	36	37	38
150	Deguwan	152199	c	c	a	c	c	c	c	c	c			0	0	0	0	0	0	0
151	Kaimora	152200																		
152	Bakuwn Bujur	152201	b	b		b	c	c	c	c	b			0	0	0	1	0	0	0
153	Ammargarh	152202	b	b	b		1 c	c	c	b		1	b	0	0	0	0	0	0	0
154	Gadooka	152203	c	c		1	1 a	c	c	c	a	c	c	0	0	0	1	0	0	0
155	Khiriyana	152204																		
156	Patti Kumharra	152205	c	c	c	c	c	c	c	c	c		c	0	0	0	1	0	0	0
157	Looka	152206																		
158	Puranad	152207	c	b	a	c	c	c				1	c	0	0	0	1	0	0	0
159	Nadkhas	152208	c	b		1 c	c	c				1	c	0	0	0	1	0	0	0
160	Pawai	152209	c	c		1	1 c	c	c	c	a	c	c	0	0	0	0	0	1	0
161	Pargahna	152210	c	a	a	c	c	c	c	c		c	c	0	0	0	0	0	0	0
162	Kumhariya	152211	b	b		b	b	b	b	b	b	b	b	0	0	0	0	0	0	0
163	Padari State	152212	b	b		1 b	b	b	b	b	b	b	b	0	0	0	0	0	1	0
164	Nandpura	152213			a							c		0	0	0	0	0	1	0
165	Chelra	152214			1 c						b		c	0	0	0	0	0	1	0
166	Fatehpura	152215	b	c	c	c	c		c		c	c	c	0	0	0	0	0	1	0
167	Nad Pahari	152216																		
168	Deora	152217	c	c	c	c	c	c	c	c	c		c	0	0	0	0	0	1	0
169	Nandsiya	152218	c	c	c	c	c	a	c	c	c		c	0	0	0	0	0	1	0
170	Karguwan	152219	c	b	a		b	b	b	b	b	b		0	0	0	0	0	1	0
171	Semari	152220	c		1		1 c	c	c	c	a	c	c	0	0	0	0	0	1	0
172	Ludhiyai	152221	c	c	a	c	c	c	c	c	c	c	c	0	0	0	0	0	1	0
173	Karkos	152222	c	c	a	c	c	c	c	c	c	c	c	0	0	0	0	0	1	0
174	Barhata	152223	c	c	b	c	c	c	c	c	c	c	c	0	0	0	0	0	1	0
175	Dabri	152224	c	c	a	c	c	c	c	c	c	c	c	0	0	0	0	0	1	0
176	Purachir Gaon	152225	c	c	a	c	c	c	c	c	c	c	c	0	0	0	0	0	1	0
177	Baral	152226	a			a	c	b	b	b	b	b	b	0	0	0	0	0	1	0
178	Mod Khurd	152227	b	b	b	b	c	b	b	b	b	b	b	0	0	0	0	0	1	1
179	Mod Kalan	152228	b	b	b	b	b	c	b	b	b	b	b	0	0	0	0	0	0	1
180	Nibi	152229	b	b		1 b	c	c	b	b	b	c	b	0	0	0	0	0	0	1
181	Behta Sant	152230	b	b	a	b	c	c	b	b	b	c	b	0	0	0	0	0	0	1
182	Khiriya Ram	152231	b	b	a	b	c	c	b	b	b	c	b	0	0	0	0	0	0	1
183	Nari	152232	b	b	b	b	b	c	b	b	b	b	b	0	0	0	0	0	0	0
184	Chhirauna	152233	a	a		a	a	c	a	a	a	a	a	0	0	0	0	0	0	0
185	Mirona	152234			1								1	0	0	0	0	0	0	0
186	Jarayai	152235				1							1	0	0	0	1	0	0	0
187	Simthari	152236			1		1							0	0	0	0	0	0	0
188	Mudei	152237	b		1 b	c	b	b	b	b		b		0	0	0	1	0	0	0
189	Bithari	152238			1	1						1		0	0	0	0	0	0	0
190	Madguwan	152239				1						1		0	0	0	0	0	0	0
191	Atpei	152240										1		0	0	0	0	0	0	0
192	Narain Pura	152241																		
193	Bawari	152242				b	c	b	b	b	b	b	b	0	0	0	0	0	0	1
194	Miya Pur	152243												0	0	0	0	0	0	0
195	Pachar	152244	b	b	b		1 b						b	0	0	0	0	0	0	1
196	Dharam Pura	152245		b	b	a					b		b	0	0	0	0	0	0	0
197	Ramaiya Pura	152246		b	b	b	c							0	0	0	0	0	0	0

**Census of India 2011- Village Directory****Amenities and Land use ( As in 2009 )**

Name of District:-Jhansi Location Code No:-166

Name of CD Block:-Chirgaon Location CodeNo:-0383

Sr.No.	Name village	Location code no.	Availability of drinking water - Yes / No								Availability of toilet & others Yes / No			
			Tap water (Treated/Untreated)	Well water (Covered / Uncovered well)	Hand Pump	Tube wells / Bore well	Spring	River / Canal	Tank / Pond / Lake	Others	Community toilet including bath.	Community toilet excluding bath.	Rural sanitary mart or sanitary hardware outlet available near the village.	Community bio-gas or recycle of waste for productive use.
1	2	3	39	40	41	42	43	44	45	46	47	48	49	50
150	Deguwan	152199	Yes	Yes	Yes	Yes	No	Yes	No	No	No	No	No	No
151	Kaimora	152200												
152	Bakuwn Bujur	152201	Yes	No	Yes	Yes	No	No	Yes	No	No	No	No	No
153	Ammargarh	152202	Yes	No	Yes	Yes	No	No	No	No	No	No	No	No
154	Gadooka	152203	Yes	No	Yes	Yes	No	No	Yes	No	No	No	No	No
155	Khiriyana	152204												
156	Patti Kumharra	152205	Yes	No	Yes	No	No	No	No	No	No	No	No	No
157	Looka	152206												
158	Puranad	152207	Yes	No	Yes	No	No	No	No	No	No	No	No	No
159	Nadkhas	152208	Yes	No	Yes	No	No	No	No	No	No	No	No	No
160	Pawai	152209	Yes	No	Yes	Yes	No	No	No	No	No	Yes	Yes	No
161	Pargahna	152210	Yes	Yes	Yes	Yes	No	Yes	Yes	No	No	No	No	No
162	Kumhariya	152211	Yes	Yes	Yes	Yes	No	Yes	Yes	No	No	Yes	Yes	No
163	Padari State	152212	Yes	Yes	Yes	Yes	No	Yes	Yes	No	No	No	No	No
164	Nandpura	152213	Yes	No	Yes	Yes	No	No	No	No	No	No	No	No
165	Chelra	152214	Yes	No	Yes	No	No	No	No	No	No	No	No	No
166	Fatehpura	152215	Yes	No	Yes	No	No	No	No	No	No	No	No	No
167	Nad Pahari	152216												
168	Deora	152217	Yes	No	Yes	No	No	No	No	No	No	No	No	No
169	Nandsiya	152218	Yes	No	Yes	Yes	No	No	Yes	No	No	No	No	No
170	Karguwan	152219	Yes	No	Yes	Yes	No	Yes	No	No	No	No	No	No
171	Semari	152220	Yes	No	Yes	Yes	No	No	No	No	No	No	No	No
172	Ludhiyai	152221	Yes	No	Yes	Yes	No	Yes	Yes	No	No	No	No	Yes
173	Karkos	152222	Yes	No	Yes	No	No	No	No	No	No	No	No	No
174	Barhata	152223	Yes	No	Yes	Yes	No	No	No	No	No	No	No	No
175	Dabri	152224	Yes	No	Yes	Yes	No	No	Yes	No	No	No	No	No
176	Purachir Gaon	152225	Yes	No	Yes	Yes	No	No	Yes	No	No	No	No	No
177	Baral	152226	Yes	No	Yes	No	No	No	No	No	No	No	No	No
178	Mod Khurd	152227	Yes	No	Yes	Yes	No	No	Yes	No	No	No	No	No
179	Mod Kalan	152228	Yes	No	Yes	Yes	No	No	No	No	No	No	No	No
180	Nibi	152229	Yes	No	Yes	Yes	No	Yes	Yes	No	No	No	No	No
181	Behta Sant	152230	Yes	No	Yes	No	No	No	No	No	No	No	Yes	No
182	Khiriya Ram	152231	Yes	Yes	Yes	Yes	No	Yes	No	No	No	No	No	No
183	Nari	152232	Yes	Yes	Yes	Yes	No	No	No	No	No	No	No	No
184	Chhirauna	152233	Yes	Yes	Yes	No	No	Yes	Yes	No	No	No	No	No
185	Mirona	152234	Yes	No	Yes	Yes	No	No	Yes	No	No	No	No	No
186	Jarayai	152235	Yes	Yes	Yes	Yes	No	Yes	Yes	No	No	No	No	No
187	Simthari	152236	Yes	No	Yes	Yes	No	Yes	Yes	No	No	No	No	No
188	Mudei	152237	Yes	No	Yes	Yes	No	No	No	No	No	No	No	No
189	Bithari	152238	Yes	No	Yes	Yes	No	Yes	Yes	No	No	No	No	No
190	Madguwan	152239	Yes	Yes	Yes	No	Yes	Yes	Yes	No	No	No	No	No
191	Atpei	152240	Yes	Yes	Yes	Yes	No	Yes	Yes	No	No	Yes	Yes	No
192	Narain Pura	152241												
193	Bawari	152242	Yes	No	Yes	Yes	No	Yes	Yes	No	No	No	No	Yes
194	Miya Pur	152243	Yes	No	Yes	Yes	No	No	No	No	No	Yes	Yes	No
195	Pachar	152244	Yes	Yes	Yes	Yes	No	Yes	Yes	No	No	No	No	No
196	Dharam Pura	152245	Yes	No	Yes	Yes	No	No	Yes	No	No	No	No	No
197	Ramaiya Pura	152246	Yes	Yes	Yes	Yes	No	Yes	Yes	No	No	No	No	No

**Census of India 2011- Village Directory**  
**Amenities and Land use ( As in 2009 )**

Name of District:-Jhansi Location Code No:-166

Name of CD Block:-Chirgaon Location CodeNo:-0383

Sr.No.	Name village	Location code no.	Communication and transport facilities (If amenities available code -Yes is given except for Village Pin Code .If not available within the village, the distance range code viz; a for < 5 Kms, b for 5-10 Kms and c for 10+ kms of nearest place where facility is available is given).																
			Post office(PO)	Sub post office (SPO)	Post & Telegraph office (P&TO)	Village Pin Code	Telephones (Land lines)	Public call office (PCO)	Mobile phone coverage	Internet cafes/ Common service centre (CSC)	Private courier facility	Bus service (Public & Private)	Railway stations	Auto/Modified Autos	Taxis and Vans	Tractors	Cycle-pulled rickshaws(Mannual & Machine driven)	Carts driven by animals	Sea /River ferry service
1	2	3	51	52	53	54	55	56	57	58	59	60	61	62	63	64	65	66	67
150	Deguwan	152199	c	a	c	284303	c	c	Yes	c	c	a	c	c	c	c	Yes	c	
151	Kaimora	152200																	
152	Bakuwn Bujur	152201	b	Yes		284303	b	b	Yes	b	b	Yes	b	b	b	Yes	b	Yes	
153	Ammargarh	152202	b	Yes	b	284303	Yes	Yes	Yes	Yes		Yes	b	Yes	Yes			Yes	
154	Gadooka	152203	c	a	c	284303	c	c	Yes	c	c	a	a	c	Yes	c	Yes		a
155	Khiriyana	152204																	
156	Patti Kumharra	152205	c	c	c	284303	c	c	Yes	c	c		b					Yes	Yes
157	Looka	152206																	
158	Puranad	152207	c	Yes	c	284303			Yes	Yes	c	a	Yes			Yes		Yes	
159	Nadkhas	152208	c	Yes	c	284303	a		Yes		c	a	Yes			Yes		Yes	
160	Pawai	152209	c	a	c	284303	c	c	Yes	c	c	a	Yes	c	c	Yes	Yes	Yes	
161	Pargahna	152210	c	a	c	284303	c	c	Yes	c	c	a	a						
162	Kumhariya	152211	b		b	284303	a	a	Yes	b	b	a	b	a	b	b	c	Yes	
163	Padari State	152212	b	a	b	284303	a	a	Yes	b	b	a	b	a	a	b	c	Yes	
164	Nandpura	152213	c	Yes		284303	b	b	Yes	b	c	c	c	c	c			Yes	
165	Chelra	152214	c	Yes	c	284303	c	b	b	b	c	c	c	c	Yes	Yes		Yes	
166	Fatehpura	152215	c	a	c	284303	Yes	Yes		b	a	c	c	c	c			Yes	
167	Nad Pahari	152216																	
168	Deora	152217	c	a	c	284303	c	c	Yes	c	c		b					Yes	
169	Nandsiya	152218	c	a	c	284301	c	c	Yes	c	c		b					Yes	
170	Karguwan	152219	b	Yes	b	284303	Yes	b	b	c	b	Yes	a	Yes	Yes				
171	Semari	152220	c	Yes	c	284303	Yes	Yes	Yes	c	c	Yes	a						
172	Ludhiyai	152221	c	a	c	284303	c	c	c	c		a	c	c	c	c	c	Yes	c
173	Karkos	152222	c	a	c	284303	c	c	c	c	c	c	c	c	c	c	c	Yes	c
174	Barhata	152223	a	a	c	284303	c	c	c	c		c	c	c	Yes	Yes	c	c	
175	Dabri	152224	a	a	c	284303	c	c	c	c	c	a	c	a	a	a	c	c	
176	Purachir Gaon	152225	a	a	c	284303	c	c	c	c	c	a	c	a	a	a	c	c	
177	Baral	152226	b	Yes	b		a	a	Yes	a	c	Yes	b	a	a				
178	Mod Khurd	152227	b	b	b		b	b	Yes	b	b	b	Yes	b					
179	Mod Kalan	152228	b	b	b		b	b	Yes	b	b	b	b	b					
180	Nibi	152229	b	b	b	284301	b	b	Yes	c	c	Yes	b	b	b		c	Yes	
181	Behta Sant	152230	b	b	b	284301	b	b	Yes	c	c	a	b	b	b	Yes	c	Yes	
182	Khiriya Ram	152231	b	a	a	284301	b	b	Yes	c	c	a	b	b	b	Yes	c	Yes	
183	Nari	152232	b	b	b		b	b	Yes	b	c	a	b						
184	Chhirauna	152233	a	a	a		a	a	Yes	a	c	Yes	a						
185	Mirona	152234	a	a	a		a	a	Yes	c		Yes	a	a	a				
186	Jarayai	152235	a	a	a	284301	Yes	a	Yes	a	c	a	a	a	a	a	a	a	a
187	Simthari	152236	Yes	b	b	284301	Yes	b	Yes	b	b	b	b	b	b	b	b	Yes	
188	Mudei	152237	b	a	b		b	b	Yes	b	b	b	b	b	b	b	b	Yes	
189	Bithari	152238	b	b	b	284301	Yes	b	Yes	b	b	b	b	b	a	b	b	Yes	b
190	Madguwan	152239	b	c	c	284301	Yes	c		c	c	c	c	c	c	c	c	c	c
191	Atpei	152240		b	b		b	b	Yes	b		b	b	b	b	Yes		Yes	
192	Narain Pura	152241																	
193	Bawari	152242	b	c	b		b	b	Yes	b	b	b	b	b	b	Yes	b	Yes	
194	Miya Pur	152243	c	Yes	c		b	b	b	b	c	b	b	b	b				
195	Pachar	152244	a	a									b					Yes	
196	Dharam Pura	152245	a	a								b	b						
197	Ramaiya Pura	152246		a								Yes	Yes						

**Census of India 2011- Village Directory****Amenities and Land use ( As in 2009 )**

Name of District:-Jhansi Location Code No:-166

Name of CD Block:-Chirgaon Location CodeNo:-0383

Sr.No.	Name village	Location code no.	Village connected to highways,village roads, banks & credit societies (If amenities available code -Yes is given, If not available within the village , the distance range code viz: a for < 5 Kms, b for 5-10 Kms and c for 10+ kms of nearest place where facility is available is given).											
			Connected to national highway(NH)	Connected to state highway(SH)	Connected to major district road (MDR)	Connected to others district road	Pucca roads	Kutcheha roads	Water bounded macadam(WBM) roads	Navigable waterway (river/canal)(NW)	Footpaths (FP)	Commercial & Co-operative Banks	ATM	Agricultural Credit Societies
1	2	3	68	69	70	71	72	73	74	75	76	77	78	79
150	Deguwan	152199	c	a	a	a	Yes				Yes	b	c	b
151	Kaimora	152200												
152	Bakuwn Bujur	152201	b	Yes	b	Yes	Yes	Yes			Yes	Yes	b	b
153	Ammargarh	152202	Yes	Yes	Yes	Yes	Yes	Yes	Yes		Yes	Yes	b	Yes
154	Gadooka	152203	a	Yes	Yes	Yes	Yes	Yes	Yes	Yes	a	c	c	b
155	Khiriyanad	152204												
156	Patti Kumharra	152205		b	b			Yes	Yes	Yes	Yes		c	c
157	Looka	152206												
158	Puranad	152207	a	Yes	Yes	Yes		Yes	Yes	Yes	Yes	c	c	c
159	Nadkhas	152208	a	Yes	Yes	Yes		Yes	Yes	Yes	Yes	c	c	c
160	Pawai	152209	a	a	Yes	Yes	Yes	Yes	Yes	Yes	a	a	c	b
161	Pargahna	152210	a	a				Yes	Yes		Yes	a	c	a
162	Kumhariya	152211	a	a	a	a	a	Yes	Yes		b	a	b	a
163	Padari State	152212	a	a	a	a	a	Yes	Yes		b	b	b	b
164	Nandpura	152213	b	b	c	c	Yes	Yes	Yes		Yes	c	c	b
165	Chelra	152214	b	Yes	b	b	Yes	Yes	Yes		Yes	b	b	b
166	Fatehpura	152215	b	b	c	c	Yes	Yes	Yes		Yes	b	c	c
167	Nad Pahari	152216												
168	Deora	152217	b	b	b			Yes	Yes	Yes	Yes		c	c
169	Nandsiya	152218	a	a	a			Yes	Yes	Yes	Yes	c	c	c
170	Karguwan	152219	Yes	Yes	Yes	Yes	b	Yes	Yes	a	b	a	c	a
171	Semari	152220	Yes	Yes	Yes	Yes		Yes	Yes	Yes	Yes	Yes	c	Yes
172	Ludhiyai	152221	a	a		c	c	Yes	Yes		c	c	c	a
173	Karkos	152222	a	a		c	c	Yes	Yes		c	c	c	a
174	Barhata	152223	c	c	c	c	Yes	Yes	Yes		Yes			
175	Dabri	152224	c	a	a	a	a	Yes	a		Yes	c	c	c
176	Purachir Gaon	152225	c	a	a	a	a	a	Yes		Yes	c	c	c
177	Baral	152226	Yes	Yes	Yes			Yes	Yes		Yes	a	c	a
178	Mod Khurd	152227	Yes	Yes							Yes	b	b	b
179	Mod Kalan	152228	a	a							Yes	b	c	b
180	Nibi	152229	b	Yes	Yes	Yes		Yes	Yes		Yes	b	c	b
181	Behta Sant	152230	b	a	a	a		Yes			Yes	b	c	b
182	Khiriya Ram	152231	b	a	a	a		Yes			Yes	b	c	c
183	Nari	152232	b	b							Yes	b	c	b
184	Chhirauna	152233	a	a							Yes	a	c	
185	Mirona	152234	Yes	Yes	Yes	Yes		Yes	Yes		Yes	a	b	a
186	Jarayai	152235	a	a	a	Yes	Yes	Yes	Yes	Yes	Yes	a	a	
187	Simthari	152236	b	b	b	Yes	Yes	Yes	Yes	Yes	Yes	b		
188	Mudei	152237	b	b	b	Yes	Yes	Yes	Yes	Yes	b	b	b	b
189	Bithari	152238	b	b	b		Yes	Yes	Yes	Yes	Yes	b		b
190	Madguwan	152239	c	c	c	Yes	Yes	Yes	Yes	Yes	Yes	c	c	c
191	Atpei	152240	b	b	b	b	Yes	Yes	Yes	Yes	Yes	b	b	b
192	Narain Pura	152241												
193	Bawari	152242	b	b	b	Yes	Yes	Yes	Yes		Yes	b	b	b
194	Miya Pur	152243	b	b	Yes	Yes		Yes	Yes		Yes	b	b	b
195	Pachar	152244	b	b			Yes	Yes			Yes	c		
196	Dharam Pura	152245						Yes	Yes		Yes	c		b
197	Ramaiya Pura	152246			Yes	Yes		Yes	Yes		Yes			b

**Census of India 2011- Village Directory****Amenities and Land use ( As in 2009 )**

Name of District:-Jhansi Location Code No:-166

Name of CD Block:-Chirgaon Location CodeNo:-0383

Sr.No.	Name village	Location code no.	Availability of miscellaneous facilities (If amenities available code -Yes is given, If not available within the village , the distance range code viz; a for < 5 Kms, b for 5-10 Kms and c for 10+ kms of nearest place where facility is available is given).																	Availability of electricity (Yes/No)				
			Self-Help Group (SHG)	Public distribution system (PDS) shop	Mandis / Regular market	Weekly Haat	Agricultural marketing society	Integrated Child Development Scheme (Nutritional Centres)	Anganwadi Centre (Nutritional Centres)	Others (Nutritional Centres)	ASHA (Accredited Social Health Activist)	Community centre with/without TV	Sports Field,	Sports Club / Recreation Centre	Cinema / Video Hall	Public Library	Public Reading Room	Newspaper Supply	Assembly Polling station	Birth & Death Registration Office	Power Supply for Domestic Use (ED)	Power Supply for Agricultural Use (EAG)	Power Supply for Commercial Use (EC)	Power Supply for All Uses (EA)
1	2	3	80	81	82	83	84	85	86	87	88	89	90	91	92	93	94	95	96	97	98	99	100	101
150	Deguwan	152199	a	b	c	c	c	Yes	Yes	Yes	Yes	c	a	c	c	c	c	Yes	Yes	b	Yes	No	No	No
151	Kaimora	152200																						
152	Bakuwn Bujur	152201	Yes	b	b	b	b	Yes	Yes	Yes	Yes	c	Yes	c	c	b	b	Yes	Yes	Yes	Yes	No	No	No
153	Ammargarh	152202	Yes	Yes	Yes	Yes	Yes	Yes	Yes	Yes	Yes	Yes	Yes	c	c	c	c	Yes	Yes	Yes	Yes	Yes	Yes	Yes
154	Gadooka	152203	Yes	Yes	c	c	c	Yes	Yes	Yes	Yes	c	Yes	c	c	c	c	Yes	Yes	Yes	Yes	Yes	No	No
155	Khiriyana	152204																						
156	Patti Kumharra	152205	Yes	Yes	c	c	c	Yes	c	Yes	Yes	c	Yes	c	c	c	c	Yes	Yes	c	Yes	Yes	No	No
157	Looka	152206																						
158	Puranad	152207	Yes	Yes	c	c	c	Yes	Yes	Yes	Yes	c	Yes	Yes	Yes	Yes	Yes	Yes	Yes	Yes	Yes	Yes	No	No
159	Nadkhas	152208	Yes	Yes	c	c	c	Yes	Yes	Yes	Yes	c	Yes	Yes	Yes	Yes	Yes	Yes	Yes	Yes	Yes	Yes	No	No
160	Pawai	152209	Yes	Yes	c	c	c	Yes	Yes	Yes	Yes	c	c	c	c	c	c	Yes	c	Yes	Yes	No	No	
161	Pargahna	152210	Yes	a	c	c	c	Yes	Yes	Yes	Yes	a	c	c	c	c	c	Yes	c	Yes	Yes	No	No	
162	Kumhariya	152211	Yes	a	b	a	b	c	Yes	Yes	Yes	b	a	b	c	b	b	b	c	c	Yes	Yes	No	No
163	Padari State	152212	Yes	a	b	a	b	b	Yes	Yes	Yes	b	a	b	c	b	b	b	c	c	Yes	Yes	No	No
164	Nandpura	152213	Yes	a	c	c	b	b	Yes	Yes	Yes	b	c	c	c	c	c	b	Yes	Yes	Yes	Yes	Yes	Yes
165	Chelra	152214	Yes	Yes	Yes	Yes	Yes	Yes	Yes	Yes	Yes	Yes	Yes	Yes	Yes	Yes	Yes	Yes	Yes	Yes	No	No	No	No
166	Fatehpura	152215	Yes	a	c	c	b	c	a	Yes	a	b	Yes	Yes	Yes	Yes	Yes	Yes	a	a	No	No	No	No
167	Nad Pahari	152216																						
168	Deora	152217	Yes	Yes	c	c	c	Yes	Yes	Yes	Yes	c	Yes	c	c	c	c	Yes	Yes	c	Yes	Yes	No	No
169	Nandsiya	152218	Yes	Yes	c	c	c	Yes	Yes	Yes	Yes	c	Yes	c	c	c	c	Yes	Yes	c	Yes	Yes	Yes	Yes
170	Karguwan	152219	Yes	Yes	b	a	b	Yes	Yes	Yes	Yes	Yes	Yes	c	c	b	b	Yes	Yes	Yes	Yes	Yes	Yes	Yes
171	Semari	152220	Yes	Yes	c	c	c	Yes	Yes	Yes	Yes	c	c	c	c	c	c	Yes	Yes	c	Yes	Yes	No	No
172	Ludhiyai	152221	Yes	Yes	c	a	c	c	Yes	Yes	Yes	c	c	c	c	c	c	c	Yes	a	Yes	No	No	No
173	Karkos	152222	Yes	Yes	c	a	c	c	Yes	Yes	Yes	c	c	c	a	c	c	c	Yes	a	Yes	No	No	No
174	Barhata	152223	Yes	Yes	c	b	Yes	Yes	Yes	Yes	Yes	c	Yes	c	c	c	c	c	Yes	Yes	Yes	No	No	No
175	Dabri	152224	Yes	a	c	a	c	c	a	Yes	a	c	c	c	c	c	c	c	a	c	No	No	No	No
176	Purachir Gaon	152225	Yes	a	c	a	c	c	a	Yes	a	c	c	c	c	c	c	c	a	c	Yes	Yes	No	No
177	Baral	152226	Yes	Yes	a	a	a	Yes	Yes	Yes	Yes	a	Yes	a	c	a	a	Yes	Yes	Yes	Yes	Yes	Yes	Yes
178	Mod Khurd	152227	b	Yes	b	b	Yes	Yes	Yes	Yes	Yes	b	b	b	b	b	b	Yes	b	Yes	Yes	Yes	Yes	Yes
179	Mod Kalan	152228	Yes	Yes	b	b	Yes	b	Yes	Yes	Yes	b	b	b	b	b	b	Yes	b	Yes	Yes	Yes	Yes	Yes
180	Nibi	152229	Yes	Yes	b	b	b	b	Yes	Yes	Yes	b	b	b	c	b	b	b	Yes	Yes	Yes	No	No	No
181	Behta Sant	152230	a	a	b	b	b	b	a	Yes	Yes	b	b	b	c	b	b	b	Yes	b	Yes	No	No	No
182	Khiriya Ram	152231	a	a	b	b	b	b	a	Yes	Yes	b	b	b	c	b	b	b	Yes	b	Yes	No	No	No
183	Nari	152232	b	Yes	b	b	b	Yes	Yes	Yes	Yes	b	b	b	b	b	b	Yes	b	Yes	Yes	Yes	Yes	Yes
184	Chhirauna	152233	Yes	Yes	a	a	a	Yes	Yes	Yes	Yes	b	Yes	a	c	a	a	a	Yes	a	Yes	Yes	Yes	Yes
185	Mirona	152234	Yes	Yes	a	a	a	a	Yes	Yes	Yes	a	a	a	c	a	a	Yes	Yes	Yes	Yes	Yes	Yes	Yes
186	Jarayai	152235	Yes	Yes	a	a	a	a	Yes	Yes	Yes	Yes	Yes	a	c	a	a	Yes	Yes	a	Yes	Yes	Yes	Yes
187	Simthari	152236	Yes	Yes	a	a	a	a	a	Yes	Yes	a	Yes	a	c	a	a	Yes	Yes	a	Yes	Yes	Yes	Yes
188	Mudei	152237	b	Yes	b	b	b	b	Yes	Yes	Yes	b	Yes	b	b	b	b	Yes	b	Yes	Yes	Yes	Yes	Yes
189	Bithari	152238	b	Yes	Yes	b	b	b	Yes	Yes	Yes	b	Yes	b	c	a	a	Yes	Yes	a	Yes	Yes	Yes	Yes
190	Madguwan	152239	Yes	Yes	c	c	c	c	Yes	Yes	Yes	c	Yes	c	c	c	c	Yes	Yes	c	Yes	Yes	Yes	Yes
191	Atpei	152240	Yes	Yes	b	b	b	b	Yes	Yes	Yes	b	Yes	b	b	c	b	Yes	Yes	b	Yes	Yes	Yes	Yes
192	Narain Pura	152241																						
193	Bawari	152242	b	a	b	b	b	b	a	Yes	Yes	b	Yes	b	c	b	b	b	a	b	Yes	Yes	Yes	Yes
194	Miya Pur	152243	Yes	Yes	b	b	b	b	Yes	Yes	Yes	c	b	b	c	b	b	b	Yes	Yes	Yes	Yes	No	No
195	Pachar	152244	Yes	Yes	Yes	Yes	Yes	Yes	Yes	Yes	Yes	Yes	Yes	Yes	Yes	Yes	Yes	Yes	Yes	Yes	Yes	Yes	No	No
196	Dharam Pura	152245	Yes	a	a	Yes	Yes	Yes	Yes	Yes	Yes	Yes	Yes	Yes	Yes	Yes	Yes	Yes	Yes	Yes	Yes	Yes	No	No
197	Ramaiya Pura	152246	Yes	Yes	Yes	Yes	Yes	Yes	Yes	Yes	Yes	Yes	Yes	Yes	Yes	Yes	Yes	Yes	Yes	Yes	No	No	No	No

## Census of India 2011- Village Directory

## Amenities and Land use ( As in 2009 )

Name of District:-Jhansi Location Code No:-166

Name of CD Block:-Chirgaon Location CodeNo:-0383

Sr.No.	Name village	Location code no.	Land Use																	Name of three most important commodities manufactured			
			Nearest Town	Area under different types of land use ( in hectares rounded up to one decimal place)														Area irrigated by source (in hectare).			First	Second	Third
				Name	Distance range code i.e. a for < 5 Kms, b for 5-10 Kms and c for 10+ kms .	Forests	Area under Non-agricultural Uses	Barren and Un-cultivable land	Permanent Pastures and Other Grazing Lands	Land Under Miscellaneous Tree Crops etc.	Culturable Waste Land	Fallow lands other than current fallows	Current Fallows	Net Area Sown	Total Irrigated Land Area	Total Un-irrigated Land Area	Canals ( C )	Wells/Tube-wells(W/TW)	Tanks/Lakes(T/L)	Water Falls(WF)			
1	2	3	102	103	104	105	106	107	108	109	110	111	112	113	114	115	116	117	118	119	120	121	122
150	Deguwan	152199	MOTH	b	0	0	15.5	0	0	4.8	0	0	280.1	245.6	34.4	220.2	25.4	0	0	0			
151	Kaimora	152200	MOTH	c	0	0	3.9	0	0	0	0	0	67.5	67.5	0	60.2	7.3	0	0	0			
152	Bakuwn Bujur	152201	MOTH	b	0	94.2	0	22.3	0	10	14.2	0	849.8	675.4	174.5	475.4	200	0	0	0			
153	Ammargarh	152202	JHANSI	b	0	155.3	49.3	8.5	19.8	10.5	19.9	1	939	939	0	739	200	0	0	0			
154	Gadooka	152203	MOTH	c	0	83.7	24.3	0	0	4.3	4.3	2.1	897.7	897.7	0	432.8	246.4	2.5	0	216			
155	Khiriyanad	152204	JHANSI	c	0	4	1	0	0	3.3	0	7.6	213.4	204.5	8.9	0	104.5	0	0	100			
156	Patti Kumharra	152205	CHIRGAC	c	0	15.5	52.3	1	0	4.2	3.2	17.4	244.5	202.4	42.1	60	120.4	0	0	22			
157	Looka	152206	JHANSI	c	0	2.7	0	1.1	0	0.6	0	0.8	68.2	50.2	18	0	50.2	0	0	0			
158	Puranad	152207	JHANSI	c	2.6	16.3	0	0	0	26.2	0	0	325.9	325.9	0	36.4	178.6	0	0	111			
159	Nadkhas	152208	CHIRGAC	c	0.1	62.4	0	0	0	0	11.5	0	455.5	454.6	0	200.1	254.5	0	0	0			
160	Pawai	152209	MOTH	c	0	71.1	0	0	0	0.7	11.6	9.3	443.8	440.1	3.6	361.4	78.7	0	0	0			
161	Pargahna	152210	MOTH	c	0	42.8	0	0	3	0	0	0	467.2	459.7	7.4	320.2	139.5	0	0	0			
162	Kumhariya	152211	MOTH	a	0	41.2	0	0	0	30.6	0	0	805.8	610	195.8	207	403	0	0	0			
163	Padari State	152212	MOTH	b	0	30.8	0	0	0	9	0	0	376.9	264.4	112.5	164.1	100.3	0	0	0			
164	Nandpura	152213	JHANSI	c	0	100	15.9	0	4.3	3.6	0	0	200.5	132.5	68	98.6	0	0	34	0			
165	Chelra	152214	MOTH	c	97.5	122.9	28.4	0	0	0	30.1	9.9	798.8	633.3	165.5	533.3	100	0	0	0			
166	Fatehpura	152215	JHANSI	c	0	32.5	22.4	10.5	2.1	2.4	0	0.5	188.2	177.6	10.6	98.6	0	0	81	0			
167	Nad Pahari	152216	CHIRGAC	c	0	2.6	10.5	1.2	0	0.6	0	2.7	202.3	199.7	2.6	0	149	0	0	50.7			
168	Deora	152217	CHIRGAC	c	0	13.3	47.8	0	0	3.7	0	3.7	354.9	354.9	0	154.5	105.4	0	0	95			
169	Nandsiya	152218	NANDWA	c	0	47	0	0	0	5.8	0	5.8	339.6	270	69.6	209	61	0	0	0			
170	Karguwan	152219	CHIRGAC	b	0	85.1	0	7.1	3.2	3	11.8	7.6	849.3	724	125.3	303.6	410.8	0	0	9.7	peas,masur,mustar		
171	Semari	152220	MOTH	c	0	90.2	0.4	0	0	29.5	0	0	783	767	15.3	730.6	37.1	0	0	0			
172	Ludhiyai	152221	CHIRGAC	c	0	21.6	0	0.5	0	30.5	20	4	200.7	200.7	0	160.7	23.2	0	0	16.7			
173	Karkos	152222	CHIRGAC	c	0	58.4	0	1	0	30	5	5.2	336.1	330.5	5.6	306.1	24.3	0	0	0			
174	Barhata	152223	CHIRGAC	c	63.8	121.3	53	1.6	0	27.2	69.7	0.8	458	453.9	4	0	453.9	0	0	0			
175	Dabri	152224	JHANSI	c	0	8.8	0	0	0	3.7	2.8	0.3	105.9	98.4	7.5	0	98.4	0	0	0			
176	Purachir Gaon	152225	CHIRGAC	c	0	8.6	0	0	0	5.9	3.6	0	120.4	119.5	0.9	0	119.5	0	0	0			
177	Baral	152226	CHIRGAC	b	9.7	14.9	0	0	33.2	14.9	10.4	3.4	573	572.6	0.4	161.2	411.4	0	0	0			
178	Mod Khurd	152227	CHIRGAC	b	0	37.2	0	0	0	1	1.7	3.1	218.1	201.9	16.2	192.1	9.8	0	0	0			
179	Mod Kalan	152228	CHIRGAC	b	0	76.4	0	0	0	1.2	2.3	2.1	370.1	360	10.1	342.1	17.9	0	0	0			
180	Nibi	152229	CHIRGAC	b	0	15.8	0	2.8	0	4.5	9.6	0.9	133.9	133.9	0	80	45	0	0	8.9			
181	Behta Sant	152230	CHIRGAC	b	0	9.1	0	1	0	5.7	0	0.1	114.3	114.3	0	90	24.3	0	0	0			
182	Khiriya Ram	152231	CHIRGAC	b	0	14.3	0	0	0	8.7	4.5	1.4	187.3	187.3	0	150	30	0	0	7.3			
183	Nari	152232	CHIRGAC	b	0	36.8	0	0	0	5.9	21	6.2	282.8	282.8	0	48.5	234.3	0	0	0			
184	Chhirauna	152233	CHIRGAC	a	0	64.3	0	0	0	2.9	6.9	4.1	341.6	338.8	2.8	0	31.2	303	0	5			
185	Mirona	152234	CHIRGAC	a	0	44.2	0	0	0	3.6	6.2	2.5	161.2	155.5	5.6	73	82.5	0	0	0			
186	Jarayai	152235	CHIRGAC	a	0	31.2	0	0	0	4.1	4	3.6	406.1	355.6	50.5	0	355.6	0	0	0			
187	Simthari	152236	CHIRGAC	b	0	39	0	0	0	2.8	6.2	2.1	482.7	476.1	6.6	0	476.6	0	0	0			
188	Mudei	152237	JHANSI	b	20.3	58.9	0	0	0	0	11.5	16.2	483.9	470.6	13.2	10.8	441.2	0	0	18.6			
189	Bithari	152238	CHIRGAC	b	0	68.1	0	0	0	11.1	3.1	3.8	506.3	499.6	6.7	0	499.6	0	0	0			
190	Madguwan	152239	CHIRGAC	c	0	23.1	0	0	0	0.7	3.2	3.8	222.9	222.9	0	0	222.9	0	0	0			
191	Atpei	152240	CHIRGAC	b	0.1	27.8	2.7	0	0	4.4	0	1	438	420.5	17.5	0	0	0	0.2	420			
192	Narain Pura	152241	JHANSI	c	0	8.9	1	0	0	1.4	0	0.3	129.5	125.8	3.7	0	105	20.8	0	0			
193	Bawari	152242	CHIRGAC	b	0	21.1	0	0	0	1.7	0.5	0.4	276.6	238.4	38.2	132.2	108.2	0	0	0			
194	Miya Pur	152243	CHIRGAC	b	0	29.4	0	0	0	1.4	4	14.1	330.2	325.6	4.6	124.3	101.3	0	0	100			
195	Pachar	152244	CHIRGAC	b	0	29.6	0	0	0	3.2	12.2	1.5	401.5	362.5	38.9	0	362.5	0	0	0			
196	Dharam Pura	152245	CHIRGAC	b	0	5.8	0	0	0	1	5.4	1.8	65.5	61.8	3.8	0	17	44.7	0	0			
197	Ramaiya Pura	152246	CHIRGAC	b	0	0	12.9	0	0	2	6.8	4.9	162.8	161.3	1.5	17	145.2	0	0	0			

Sr.No.	Name village	Location code no.
1	2	3
150	Deguwan	152199
151	Kaimora	152200
152	Bakuwn Bujur	152201
153	Ammargarh	152202
154	Gadooka	152203
155	Khiriyamad	152204
156	Patti Kumharra	152205
157	Looka	152206
158	Puranad	152207
159	Nadkhas	152208
160	Pawai	152209
161	Pargahna	152210
162	Kumhariya	152211
163	Padari State	152212
164	Nandpura	152213
165	Chelra	152214
166	Fatehpura	152215
167	Nad Pahari	152216
168	Deora	152217
169	Nandsiya	152218
170	Karguwan	152219 d,
171	Semari	152220
172	Ludhiyai	152221
173	Karkos	152222
174	Barhata	152223
175	Dabri	152224
176	Purachir Gaon	152225
177	Baral	152226
178	Mod Khurd	152227
179	Mod Kalan	152228
180	Nibi	152229
181	Behta Sant	152230
182	Khiriya Ram	152231
183	Nari	152232
184	Chhirauna	152233
185	Mirona	152234
186	Jarayai	152235
187	Simthari	152236
188	Mudei	152237
189	Bithari	152238
190	Madguwan	152239
191	Atpei	152240
192	Narain Pura	152241
193	Bawari	152242
194	Miya Pur	152243
195	Pachar	152244
196	Dharam Pura	152245
197	Ramaiya Pura	152246



**Census of India 2011- Village Directory****Amenities and Land use ( As in 2009 )****Name of District:-Jhansi Location CodeNo:-166****Name of CD Block:-Chirgaon Location CodeNo:-0383**

Sr.No.	Name village	Location code no.	Total area of the village ( in hectares rounded up to one decimal place)	Total population ( 2011 census )	Number of households (2011 census)	Number of educational amenities available. (If not available within the village , the distance range code viz; a for < 5 Kms, b for 5-10 Kms and c for 10+ kms of nearest place where facility is available is given).													
						Pre-Primary school (PP)	Primary school (P)	Middle school (M)	Secondary School (S)	Senior Secondary school (SS)	Degree college of arts, science & commerce (ASC)	Engineering college(EC)	Medical college (MC)	Management institute (MI)	Polytechnic (Pt)	Vocational training school /ITI	Non-formal training centre (NFTC)	Special school for disabled (SSD)	Others (specify)
1	2	3	4	5	6	7	8	9	10	11	12	13	14	15	16	17	18	19	20
198	Bajhera	152247	385.4	1305	245 b		1	1	b		b	c							
199	Chir Gaon (Rura	152248	942.7	10035	1941	4	6	2		1	4 c		1	1	1	1	1		
200	Sultan Pura	152249	259	1705	329 b		1	1 b	b			b	c	c	b				
201	Dhamna Bujurg	152250	154.8	523	104		1												
202	Siya	152251	812.8	2332	359		2	1 a	a		c	c		c	c				
203	Ramnagar	152252	752.8	1428	262		1	1 b			c	c	c		c	c			
204	Musawali	152253	222.7	0	0														
205	Dedar	152254	261.6	394	71		1												
206	Dewal	152255	218.4	237	46 b		1 a	b	b	b	c	c		c	c				
207	Dabrabuzurg	152256	334.3	1365	245		1	1											
208	Shah Pura	152257	358.9	0	0														
209	Bharat Pura	152258	339	1016	165 b		1	1 b	b	b	c	c		c	c				
210	Sikari Buzurg	152259	254.1	837	151 b		1	1 b	b	b	c	c		c	c				
211	Aupara	152260	707.7	1644	307 a		1	1 a	a	a	c	c		c	c				
212	Pahari Buzurg	152261	871.8	2865	560	1		1 a	a	a	a	c	c	c	c	c			
213	Gulara	152262	470.1	1066	186 b		1	1 b	b				b	c	c	b			
214	Maheba	152263	318	833	181 b		1	1 b	b		c	c		b	c	b	b		
215	Murata	152264	323.8	566	91		1	1											
216	Girari	152265	308.6	0	0														
217	Dhawani	152266	214.3	1185	238 b		1	1 b	b	b	c	c		c	c	c			
218	Ghusguwan	152267	333.7	646	131 b		1	1 b	b	b	c	c		c	c	c			
219	Bajata	152268	170.8	0	0														
220	Kukur Gaon	152443	751.3	1358	275			b	c	c	c	c	c	c	c	c	c	c	
221	Dineri	152444	251	566	115 c		1 a	c	c	c	c	c	c	c	c	c		c	
222	Dinera	152445	108.2	221	40 c	b		a	b	c	c	c	c	c	c	c			
223	Rawatpura	152446	280.5	955	196 b		1	1 a	c	c	c	c	c	c	c	c			
224	Kalyanpura (Mot	152447	62	82	17														
225	Pipara	152448	1016.8	3026	573 c		1	1 c	c	c	c	c	c	c	c	c			
226	Mawai	152449	457.8	847	170 c		1 a	c	c	c	c	c	c	c	c	c			
227	Madha Dilawali	152450	384	950	182 c		1	1 b	b	c	c	c	c	c	c	c			
228	Baghaira	152451	992.5	2493	454	1	1	1 b	b	c	c	c	c	c	c	c			
229	Khilla	152452	524.4	853	183 c		1 a	c	c	c	c	c	c	c	c	c	c	c	
230	Saigaon	152453	187.5	0	0														
231	Bari Bujurg	152454	489.8	1066	190 c		1	1 c	c	c	c	c	c	c	c	c	c	c	
232	Phool Khiriya	152455	377.3	862	165 c		1	1 c	c	c	c	c	c	c	c	c			
233	Bamanwan	152456	665.6	3916	770		1	1 a	a	c	c	c	c	c	c	c	c	c	c
234	Kalayan Pura Sta	152457	334.6	498	98 c		1 a	c	c	c	c	c	c	c	c	c	c	c	c
235	Budhupura	152458	192.5	477	108 c		1 a	b	b	c	c	c	c	c	c	c			
236	Bangri Bangra	152459	663.3	2610	491 b		1	1	1 b	c	c	c		c	c	c	c	c	
237	Ram Pura	152460	124.7	1685	308		1	1 b	b	c	c	c	c	c	c	c			
238	Kalothra Ghat	152461	340.4	492	84 c		1 a	c	c	c	c	c	c	c	c	c	c	c	
239	Luhar Gaon Gha	152462	335.4	715	136 b		1	1 b	b	c	c	c	c	c	c	c	c	c	
240	Bhat Pura	152463	371.2	557	95 c		1 a	c	c		c	c		c	c				
241	Baror	152464	969.1	1352	258 c		1	1 c	c	c	c	c		c	c				
242	Chandwari	152465	604.9	1659	327 c		1	1 a	a										
243	Sitora	152466	366.4	1095	197 b		1	1 b	b	c	c	c	c	c	c	c	c	c	
244	Sitori	152467	143.9	0	0														
245	Jaswant Pura	152468	145.5	0	0														

**Census of India 2011- Village Directory****Amenities and Land use ( As in 2009 )**

Name of District:-Jhansi Location Code No:-166

Name of CD Block:-Chirgaon Location CodeNo:-0383

Sr.No.	Name village	Location code no.	Number of Medical Amenities available. (If not available within the village , the distance range code viz; a for < 5 Kms, b for 5-10 Kms and c for 10+ kms of nearest place where facility is available is given).										Number of Non-Government Medical Amenities available.							
			Community health centre (CHC)	Primary health centre (PHC)	Primary health sub centre (PHS)	Maternity and child welfare centre (MCW)	T.B. clinic (TBC)	Hospital-allopathic (HA)	Hospital-alternative medicine (HO)	Dispensary (D)	Veterinary hospital (VH)	Mobile health clinic (MHC)	Family welfare centre (FWC)	Charitable non Govt. hospital/Nursing home.	Medical practitioner with MBBS Degree	Medical practitioner with other degree	Medical practitioner with no degree	Traditional practitioner and faith healer .	Medicine Shop	Others
1	2	3	21	22	23	24	25	26	27	28	29	30	31	32	33	34	35	36	37	38
198	Bajhera	152247												0	0	0	0	0	0	0
199	Chir Gaon (Rura	152248	1		1	1					1			0	0	0	1	0	0	0
200	Sultan Pura	152249	b	b	b	b	c	b	b	b	b	b	b	0	0	0	0	0	0	1
201	Dhamna Bujurg	152250	b								b			0	0	0	0	0	0	0
202	Siya	152251	b		1	b		b			1			0	0	0	0	0	0	0
203	Ramnagar	152252	a		b					b		b		0	0	0	0	0	0	0
204	Musawali	152253																		
205	Dedar	152254		b		b					b		b	0	0	0	0	0	0	1
206	Dewal	152255	b		b	b	b	b	b	b	b	b	b	0	0	0	0	0	0	0
207	Dabrabuzurg	152256	b									b	a	0	0	0	0	0	0	0
208	Shah Pura	152257																		
209	Bharat Pura	152258	b		b	b	c	b	b	b	b	b	b	0	0	0	0	0	0	1
210	Sikari Buzurg	152259	b		b	b	a	b	b	b	b		b	0	0	0	0	1	0	0
211	Aupara	152260	a		a	a	c	a	a	a	a		a	0	0	0	0	0	0	0
212	Pahari Buzurg	152261	a	a		b	c	a	a	a	a	a	a	0	0	0	0	1	0	0
213	Gulara	152262	b	b		b	b	c	b	b	b	b	b	0	0	0	0	0	0	0
214	Maheba	152263	b	b	a	b	b	c	b	b	b	b	b	0	0	0	0	1	0	0
215	Murata	152264	b	b	a	b	b	c	a	b	b	b	b	0	0	0	0	0	0	0
216	Girari	152265																		
217	Dhawani	152266	b		1	b	c	b	b	b	b	b	b	0	0	0	0	1	0	0
218	Ghusguwan	152267	b		a	b	c	b	b	b	b	b	b	0	0	0	0	1	0	0
219	Bajata	152268																		
220	Kukur Gaon	152443	c	c	c	c	c	c	c	c	c	c	c	0	0	0	1	0	0	0
221	Dineri	152444	c	b	b	b	b	b		b	b	c		0	0	0	1	0	0	0
222	Dinera	152445	c	b	b	b	b	c	c	c	b		b	0	0	0	1	0	0	0
223	Rawatpura	152446	c	b	a	a	b	c	c	c	b		a	0	0	0	1	0	0	0
224	Kalyanpura (Mot	152447												0	0	0	0	0	0	0
225	Pipara	152448		a	a	c	a	c		a	a	c	c	0	0	0	1	0	0	0
226	Mawai	152449	c	b		b	c	c						0	0	0	1	0	0	0
227	Madha Dilawali	152450	c	a		a	c	c		c	a	a	a	0	0	0	1	0	0	0
228	Baghaira	152451	c		1	c		c	c	c			c	0	0	0	1	0	0	0
229	Khilla	152452	c	a	a	a	c	c	c	c	a	c	c	0	0	0	1	0	0	0
230	Saigaon	152453																		
231	Bari Bujurg	152454	c	a		a	c	c	c	c	a	c	c	0	0	0	1	1	0	0
232	Phool Khiriya	152455	c	b	b	b	b	b		b	b	c	a	0	0	0	0	1	0	0
233	Bamanwan	152456	c	a		b	a				a	c	c	0	0	0	0	1	0	0
234	Kalayan Pura Sta	152457	c	b	b	c	c	c	c	c	c	c	c	0	0	0	0	1	0	0
235	Budhupura	152458	c	b	b	b	b	b		b	b	c		0	0	0	0	0	0	0
236	Bangri Bangra	152459	c	c	b		b	b	b	b	b	b		0	0	0	0	1	0	0
237	Ram Pura	152460	c	b	b	b	b	b		b	b	c		0	0	0	0	1	0	0
238	Kalothra Ghat	152461	c	b	b	c	a	a	a	a	c	c	c	0	0	0	0	1	0	0
239	Luhar Gaon Ghat	152462	b	b	b	b	c	c	c	c	b	b	b	0	0	0	0	1	0	0
240	Bhat Pura	152463	c	c		c	c	c		c	c			0	0	0	0	1	0	0
241	Baror	152464	c	c		c	c	c		c	c			0	0	0	0	1	0	0
242	Chandwari	152465	a	a	a	b	c	c	a	c	a	c	b	0	0	0	0	1	0	0
243	Sitora	152466	c	b	b	b	b	b	b	b	b	b	c	0	0	0	0	0	0	0
244	Sitori	152467																		
245	Jaswant Pura	152468																		

**Census of India 2011- Village Directory****Amenities and Land use ( As in 2009 )**

Name of District:-Jhansi Location Code No:-166

Name of CD Block:-Chirgaon Location CodeNo:-0383

Sr.No.	Name village	Location code no.	Availability of drinking water - Yes / No								Availability of toilet & others Yes / No			
			Tap water (Treated/Untreated)	Well water (Covered / Uncovered well)	Hand Pump	Tube wells / Bore well	Spring	River / Canal	Tank / Pond / Lake	Others	Community toilet including bath.	Community toilet excluding bath.	Rural sanitary mart or sanitary hardware outlet available near the village.	Community bio-gas or recycle of waste for productive use.
1	2	3	39	40	41	42	43	44	45	46	47	48	49	50
198	Bajhera	152247	Yes	No	Yes	Yes	No	No	No	No	No	No	No	No
199	Chir Gaon (Rura	152248	Yes	Yes	Yes	Yes	No	No	No	No	No	No	No	No
200	Sultan Pura	152249	Yes	No	Yes	No	No	No	No	No	No	No	No	No
201	Dhamna Bujurg	152250	Yes	Yes	Yes	Yes	No	No	Yes	No	No	No	No	No
202	Siya	152251	Yes	No	Yes	No	No	No	No	No	No	No	No	No
203	Ramnagar	152252	Yes	Yes	Yes	Yes	No	No	No	No	No	No	No	No
204	Musawali	152253												
205	Dedar	152254	Yes	No	Yes	Yes	No	No	No	No	No	No	No	No
206	Dewal	152255	Yes	Yes	Yes	Yes	No	Yes	Yes	No	No	No	No	No
207	Dabrabuzurg	152256	Yes	Yes	Yes	Yes	No	No	No	No	No	No	No	No
208	Shah Pura	152257												
209	Bharat Pura	152258	Yes	Yes	Yes	Yes	No	No	Yes	No	No	No	No	No
210	Sikari Buzurg	152259	Yes	No	Yes	Yes	No	No	No	No	No	No	No	No
211	Aupara	152260	Yes	No	Yes	Yes	No	No	No	No	No	No	No	No
212	Pahari Buzurg	152261	Yes	No	Yes	Yes	No	Yes	Yes	No	No	No	No	No
213	Gulara	152262	Yes	No	Yes	Yes	No	No	Yes	No	No	No	No	No
214	Maheba	152263	Yes	No	Yes	Yes	No	No	No	No	Yes	Yes	Yes	No
215	Murata	152264	Yes	No	Yes	Yes	No	Yes	Yes	No	No	No	No	No
216	Girari	152265												
217	Dhawani	152266	Yes	No	Yes	No	No	No	No	No	No	No	No	No
218	Ghusguwan	152267	Yes	No	Yes	Yes	No	No	Yes	No	No	No	No	No
219	Bajata	152268												
220	Kukur Gaon	152443	Yes	Yes	Yes	Yes	No	Yes	Yes	No	No	Yes	Yes	No
221	Dineri	152444	Yes	Yes	Yes	No	No	No	Yes	No	No	No	No	No
222	Dinera	152445	Yes	Yes	Yes	Yes	No	No	Yes	No	No	No	No	No
223	Rawatpura	152446	Yes	No	Yes	No	No	No	No	No	No	No	No	No
224	Kalyanpura (Mo	152447	Yes	Yes	Yes	Yes	No	No	No	No	No	No	No	No
225	Pipara	152448	Yes	No	Yes	No	No	No	No	No	No	No	No	No
226	Mawai	152449	Yes	Yes	Yes	No	Yes	Yes	Yes	No	No	No	No	No
227	Madha Dilawali	152450	Yes	Yes	Yes	Yes	No	Yes	Yes	No	No	No	No	No
228	Baghaira	152451	Yes	Yes	Yes	Yes	No	Yes	No	No	No	No	No	No
229	Khilla	152452	Yes	Yes	Yes	Yes	No	No	No	No	No	No	No	No
230	Saigaon	152453												
231	Bari Bujurg	152454	Yes	Yes	Yes	No	No	Yes	Yes	No	No	No	No	No
232	Phool Khiriya	152455	Yes	Yes	Yes	Yes	No	Yes	Yes	No	No	No	No	No
233	Bamanwan	152456	Yes	Yes	Yes	No	No	No	No	No	No	No	No	No
234	Kalayan Pura Sta	152457	Yes	Yes	Yes	Yes	No	No	Yes	No	No	No	No	No
235	Budhupura	152458	Yes	Yes	Yes	No	No	No	No	No	No	No	No	No
236	Bangri Bangra	152459	Yes	No	Yes	Yes	No	No	Yes	No	No	No	No	No
237	Ram Pura	152460	Yes	No	Yes	Yes	No	No	Yes	No	No	No	No	No
238	Kalothra Ghat	152461	Yes	Yes	Yes	No	No	No	No	No	No	No	No	No
239	Luhar Gaon Gha	152462	Yes	Yes	Yes	Yes	No	Yes	Yes	No	No	No	No	No
240	Bhat Pura	152463	Yes	Yes	Yes	Yes	No	Yes	No	No	No	No	No	No
241	Baror	152464	Yes	No	Yes	Yes	No	No	No	No	No	No	No	No
242	Chandwari	152465	Yes	No	Yes	Yes	No	No	No	No	No	No	No	Yes
243	Sitora	152466	Yes	No	Yes	Yes	No	No	No	No	No	No	No	No
244	Sitori	152467												
245	Jaswant Pura	152468												

**Census of India 2011- Village Directory**  
**Amenities and Land use ( As in 2009 )**

Name of District:-Jhansi Location Code No:-166

Name of CD Block:-Chirgaon Location CodeNo:-0383

Sr.No.	Name village	Location code no.	Communication and transport facilities (If amenities available code -Yes is given except for Village Pin Code .If not available within the village, the distance range code viz; a for < 5 Kms, b for 5-10 Kms and c for 10+ kms of nearest place where facility is available is given).																
			Post office(PO)	Sub post office (SPO)	Post & Telegraph office (P&TO)	Village Pin Code	Telephones (Land lines)	Public call office (PCO)	Mobile phone coverage	Internet cafes/ Common service centre (CSC)	Private courier facility	Bus service (Public & Private)	Railway stations	Auto/Modified Autos	Taxis and Vans	Tractors	Cycle-pulled rickshaws(Mannual & Machine driven)	Carts driven by animals	Sea /River ferry service
1	2	3	51	52	53	54	55	56	57	58	59	60	61	62	63	64	65	66	67
198	Bajhera	152247	b	Yes	b	b	b	b	b	c	b	b	b	b					
199	Chir Gaon (Rura	152248	Yes	Yes	Yes		Yes	Yes	Yes	Yes	c	Yes	Yes	Yes	Yes				
200	Sultan Pura	152249	b	b	b	b	b	Yes	b	c	Yes	b							
201	Dhamna Bujurg	152250	b	a				Yes			a	b			Yes		Yes		
202	Siya	152251	b	Yes		Yes		Yes			Yes	b		Yes	Yes	Yes		Yes	
203	Ramnagar	152252	b	Yes				Yes			Yes	b	Yes	Yes	Yes	Yes		Yes	
204	Musawali	152253																	
205	Dedar	152254		a				Yes				b			Yes		Yes		
206	Dewal	152255	b	b	b	284301	b	b	Yes	b	b	b	b						
207	Dabrabuzurg	152256	b					Yes			Yes	b		Yes	Yes			Yes	
208	Shah Pura	152257																	
209	Bharat Pura	152258	b	a	b	b	b	Yes	b	b	a	b							
210	Sikari Buzurg	152259	b	a	b	284301	b	b	Yes	b	b	b	b						
211	Aupara	152260	a	Yes	a	284301	a	a	Yes	a	a	a	b						
212	Pahari Buzurg	152261	a	Yes	a	284301	a	a	Yes	a	c	Yes	a	a	a				
213	Gulara	152262	b	a	b	284301	b	b	Yes	b	c	Yes	b	c			c		
214	Maheba	152263	b	a	b	284301	b	b	Yes	b	c	Yes		c	a	Yes	c		
215	Murata	152264	b	b	b	284301	a	b	b	b	c		b	c	a	Yes			
216	Girari	152265																	
217	Dhawani	152266	b	a	b	284301	b	b	Yes	b	b	b	b	b	Yes			Yes	Yes
218	Ghusguwan	152267	b	a	b	284201	b	b	Yes	b	b	b	b	b	b	Yes		Yes	Yes
219	Bajata	152268																	
220	Kukur Gaon	152443	c	b	c	284202	c	c	Yes	c	c	b	c	c				Yes	
221	Dineri	152444	c	b	c	284202	b	b	Yes	c	c	b	c	Yes		Yes			
222	Dinera	152445	c	b	c		b	b	b			c	c	c	c			Yes	c
223	Rawatpura	152446	c	b	c		b	b	b	c	c	b	c					Yes	
224	Kalyanpura (Mot	152447																	
225	Pipara	152448	a	a	a	284301		Yes	c	c		c	a	Yes	Yes	c	Yes	b	
226	Mawai	152449	c	b	c	284202	b	c	Yes	c	c	a	c	c	c	c	c	c	c
227	Madha Dilawali	152450	b	a	b	284202	a	b	a	b	c	a	c	c	c	b	b	c	c
228	Baghaira	152451	c		c	284301	Yes	Yes	Yes			Yes	c	Yes	Yes	Yes	Yes	Yes	
229	Khilla	152452	c	a	c	284202	a	c	a	c	c	Yes	c	c	c	c	b	Yes	
230	Saigaon	152453																	
231	Bari Bujurg	152454	c	a	c		a	c	a	c	c	Yes	c	c	a	c	c		
232	Phool Khiriya	152455	c	b	c	284202	b	b	Yes	c	c	a	c	Yes					
233	Bamanwan	152456	c	a	a	284202	Yes	Yes	Yes	c	c	a	c	a	a	Yes	c	Yes	
234	Kalayan Pura Sta	152457	c	b	c		c	c	Yes	c	c	a	c	Yes	Yes	Yes	Yes	Yes	Yes
235	Budhupura	152458	c	a	c	284202	b	b	Yes	c	c	Yes	c						
236	Bangri Bangra	152459	c	Yes	Yes	284202	Yes	Yes	Yes	c	c	Yes	c	Yes	Yes	Yes	Yes	Yes	b
237	Ram Pura	152460	c	a	c	284202	b	b	Yes	c	c	Yes	c						
238	Kalothra Ghat	152461	c	c	c		c	c	Yes	c	c	a	c	Yes	Yes	Yes	Yes	Yes	Yes
239	Luhar Gaon Ghat	152462	c	b	c		b	b	Yes	c	c	Yes	b	Yes	Yes	Yes	Yes	Yes	Yes
240	Bhat Pura	152463	b	b	c	284202	a	c		c	c	a	c	a	a				
241	Baror	152464	c	c	c	284202	c	c	c	c	c	b	c	Yes	Yes				
242	Chandwari	152465	a	a	a	284206	a	a		a	c		c		Yes			Yes	
243	Sitora	152466	c	b	b		Yes	Yes	Yes	c	c	Yes	c	a	a	Yes	Yes	Yes	c
244	Sitori	152467																	
245	Jaswant Pura	152468																	

**Census of India 2011- Village Directory****Amenities and Land use ( As in 2009 )**

Name of District:-Jhansi Location Code No:-166

Name of CD Block:-Chirgaon Location CodeNo:-0383

Sr.No.	Name village	Location code no.	Village connected to highways,village roads, banks & credit societies (If amenities available code -Yes is given, If not available within the village , the distance range code viz: a for < 5 Kms, b for 5-10 Kms and c for 10+ kms of nearest place where facility is available is given).											
			Connected to national highway(NH)	Connected to state highway(SH)	Connected to major district road (MDR)	Connected to others district road	Pucca roads	Kutcheha roads	Water bounded macadam(WBM) roads	Navigable waterway (river/canal)(NW)	Footpaths (FP)	Commercial & Co-operative Banks	ATM	Agricultural Credit Societies
1	2	3	68	69	70	71	72	73	74	75	76	77	78	79
198	Bajhera	152247	b	b	Yes	Yes		Yes	Yes		Yes	b	b	b
199	Chir Gaon (Rura	152248	Yes	Yes	Yes	Yes	Yes	Yes	Yes	Yes	Yes	Yes	b	Yes
200	Sultan Pura	152249	Yes								Yes	b	c	b
201	Dhamna Bujurg	152250	b	a	Yes	Yes	Yes	Yes	Yes	Yes	Yes	b	b	b
202	Siya	152251		Yes	Yes	Yes	Yes	Yes	Yes	Yes	Yes	b	b	b
203	Ramnagar	152252	b	Yes	Yes	Yes	Yes	Yes	Yes	Yes	Yes	b	b	b
204	Musawali	152253												
205	Dedar	152254	c	a	Yes	Yes	Yes	Yes	Yes	Yes	Yes	b		b
206	Dewal	152255	b	b	b	b	Yes				Yes	b	b	b
207	Dabrabuzurg	152256	b	a	a	Yes	Yes	Yes	Yes	Yes	Yes	b	b	b
208	Shah Pura	152257												
209	Bharat Pura	152258	b	b	b	a	Yes				Yes	b	b	b
210	Sikari Buzurg	152259	b	b	b	Yes	Yes				Yes	b	b	b
211	Aupara	152260	a	a	a	Yes	Yes				Yes	a	a	a
212	Pahari Buzurg	152261	Yes	Yes	Yes	Yes		Yes	Yes	Yes	Yes	a	b	a
213	Gulara	152262	Yes	Yes	Yes		Yes	Yes			Yes	b	a	b
214	Maheba	152263	a	a	a	a		Yes			Yes	b	b	b
215	Murata	152264	a	a	a	a	Yes	Yes			Yes	b	b	b
216	Girari	152265												
217	Dhawani	152266	b	b	b	Yes	Yes	Yes	Yes	Yes	Yes	b	b	b
218	Ghusguwan	152267	b	b	b	Yes	Yes	Yes	Yes	Yes	Yes	b	b	b
219	Bajata	152268												
220	Kukur Gaon	152443	c	Yes	c	Yes	Yes	Yes			Yes	c	c	c
221	Dineri	152444	c	b	Yes	Yes	Yes				Yes	b	c	c
222	Dinera	152445	b		Yes	Yes	Yes	Yes			Yes			
223	Rawatpura	152446	c	b	c	Yes	Yes	Yes		Yes	Yes	b	c	c
224	Kalyanpura (Mot	152447									Yes			
225	Pipara	152448	c	Yes	Yes	Yes	Yes	Yes		Yes	Yes	c		Yes
226	Mawai	152449	c	b	c	Yes	Yes	Yes		c	Yes	c	c	c
227	Madha Dilawali	152450	c	a	c	Yes	Yes		Yes	a	a	c	c	c
228	Baghaira	152451	c	Yes	Yes	Yes	Yes	Yes	Yes	Yes	Yes	b	c	b
229	Khilla	152452	c	Yes	Yes	a	a	Yes	Yes	Yes	c	c	c	c
230	Saigaon	152453												
231	Bari Bujurg	152454	c	Yes	Yes	Yes	Yes	Yes	Yes	Yes	Yes	c	c	c
232	Phool Khiriya	152455	c	a	a	a	a				Yes	b	c	c
233	Bamanwan	152456	c	Yes	Yes			Yes			Yes	a	c	a
234	Kalayan Pura Sta	152457	c	Yes	a	Yes	Yes	Yes	Yes	Yes	c	c	c	c
235	Budhupura	152458	c	Yes	Yes	Yes	Yes	Yes			Yes	b	c	b
236	Bangri Bangra	152459	c	c	Yes	Yes	Yes	Yes	Yes	Yes	Yes	b	c	b
237	Ram Pura	152460	c	Yes	Yes	Yes	Yes			Yes	Yes	b	c	b
238	Kalothra Ghat	152461	c	Yes	a	Yes	Yes	Yes	a	Yes	c	c	c	c
239	Luhar Gaon Gha	152462	c	Yes	Yes	Yes	Yes	Yes	Yes	Yes	c	b	c	b
240	Bhat Pura	152463	c	a	c		Yes	Yes	Yes		Yes	c	c	c
241	Baror	152464	c	b	c		Yes	Yes	Yes	Yes	Yes	c	c	c
242	Chandwari	152465	c	a	c			Yes	Yes	Yes	Yes		c	a
243	Sitora	152466	c	c	c	Yes	Yes	Yes	Yes		Yes	b	c	b
244	Sitori	152467												
245	Jaswant Pura	152468												

**Census of India 2011- Village Directory****Amenities and Land use ( As in 2009 )**

Name of District:-Jhansi Location Code No:-166

Name of CD Block:-Chirgaon Location CodeNo:-0383

Sr.No.	Name village	Location code no.	Availability of miscellaneous facilities (If amenities available code -Yes is given, If not available within the village, the distance range code viz; a for < 5 Kms, b for 5-10 Kms and c for 10+ kms of nearest place where facility is available is given).																	Availability of electricity (Yes/No)				
			Self-Help Group (SHG)	Public distribution system (PDS) shop	Mandis / Regular market	Weekly Haat	Agricultural marketing society	Integrated Child Development Scheme (Nutritional Centres)	Anganwadi Centre (Nutritional Centres)	Others (Nutritional Centres)	ASHA (Acredited Social Health Activist)	Community centre with/without TV	Sports Field,	Sports Club / Recreation Centre	Cinema / Video Hall	Public Library	Public Reading Room	Newspaper Supply	Assembly Polling station	Birth & Death Registration Office	Power Supply for Domestic Use (ED)	Power Supply for Agricultural Use (EAG)	Power Supply for Commercial Use (EC)	Power Supply for All Uses (EA)
1	2	3	80	81	82	83	84	85	86	87	88	89	90	91	92	93	94	95	96	97	98	99	100	101
198	Bajhera	152247	Yes	Yes	b	b	b	b	Yes	Yes	Yes	c	b	b	c	b	b	b	b	Yes	Yes	Yes	No	No
199	Chir Gaon (Rura	152248	Yes	Yes	Yes	Yes	Yes	Yes	Yes	Yes	Yes	Yes	Yes	Yes	Yes	Yes	Yes	Yes	Yes	Yes	Yes	Yes	Yes	Yes
200	Sultan Pura	152249	b	Yes	b	b	Yes	Yes	Yes	Yes	Yes	b	b	b	b	b	b	b	Yes	b	Yes	Yes	Yes	Yes
201	Dhamna Bujurg	152250	Yes	Yes	b	a	Yes	Yes	Yes	Yes	Yes	Yes	Yes	Yes	Yes	Yes	Yes	Yes	Yes	b	Yes	Yes	Yes	Yes
202	Siya	152251	Yes	Yes	b	Yes	b	Yes	Yes	Yes	Yes	Yes	Yes	Yes	Yes	Yes	Yes	Yes	Yes	b	Yes	Yes	Yes	Yes
203	Ramnagar	152252	Yes	Yes	b	Yes	b	Yes	Yes	Yes	Yes	Yes	Yes	Yes	Yes	Yes	Yes	Yes	Yes	b	Yes	Yes	Yes	Yes
204	Musawali	152253																						
205	Dedar	152254	Yes	a	b	a	b	Yes	a	Yes	Yes	Yes	Yes	Yes	Yes	Yes	Yes	Yes	Yes	Yes	Yes	Yes	Yes	Yes
206	Dewal	152255	Yes	a	b	a	b	b	a	Yes	a	Yes	Yes	Yes	Yes	Yes	Yes	Yes	a	b	Yes	No	No	No
207	Dabrabuzurg	152256	Yes	Yes	b	a	Yes	Yes	Yes	Yes	Yes	Yes	Yes	Yes	Yes	Yes	Yes	Yes	Yes	b	Yes	Yes	Yes	Yes
208	Shah Pura	152257																						
209	Bharat Pura	152258	Yes	Yes	b	a	b	b	Yes	Yes	Yes	Yes	Yes	Yes	Yes	Yes	Yes	a	Yes	b	Yes	Yes	No	No
210	Sikari Buzurg	152259	Yes	Yes	b	b	b	b	Yes	Yes	Yes	Yes	Yes	Yes	Yes	Yes	Yes	b	Yes	b	Yes	Yes	No	No
211	Aupara	152260	Yes	Yes	a	a	a	Yes	Yes	Yes	Yes	Yes	Yes	Yes	Yes	Yes	Yes	a	Yes	a	Yes	Yes	No	No
212	Pahari Buzurg	152261	Yes	Yes	a	a	a	a	Yes	Yes	Yes	a	Yes	a	c	a	a	a	Yes	Yes	Yes	Yes	Yes	Yes
213	Gulara	152262	Yes	Yes	b	a	b	Yes	Yes	Yes	Yes	b	b	b	c	b	b	b	Yes	b	Yes	Yes	Yes	Yes
214	Maheba	152263	Yes	Yes	b	a	b	Yes	Yes	Yes	Yes	b	b	b	c	b	b	b	Yes	b	Yes	Yes	Yes	Yes
215	Murata	152264	b	b	b	b	b	b	Yes	Yes	Yes	b	b	b	c	b	b	Yes	b	a	Yes	Yes	Yes	Yes
216	Girari	152265																						
217	Dhawani	152266	b	b	b	b	b	b	Yes	Yes	Yes	b	Yes	Yes	c	b	b	b	Yes	Yes	Yes	Yes	Yes	Yes
218	Ghusguwan	152267	b	b	b	b	b	b	Yes	Yes	Yes	b	Yes	b	c	b	b	b	Yes	b	Yes	Yes	Yes	Yes
219	Bajata	152268																						
220	Kukur Gaon	152443	c	Yes	c	b	c	Yes	Yes	Yes	Yes	c	c	c	c	c	c	c	Yes	Yes	Yes	No	No	No
221	Dineri	152444	Yes	Yes	c	b	c	Yes	Yes	Yes	Yes	Yes	Yes	Yes	Yes	Yes	Yes	Yes	Yes	a	No	No	No	No
222	Dinera	152445	Yes	Yes	Yes	Yes	Yes	Yes	Yes	Yes	Yes	Yes	Yes	Yes	Yes	Yes	Yes	Yes	Yes	b	Yes	No	No	No
223	Rawatpura	152446	Yes	Yes	c	a	c	Yes	Yes	Yes	Yes	b	Yes	Yes	Yes	Yes	Yes	Yes	Yes	a	No	No	No	No
224	Kalyanpura (Moi	152447	Yes	Yes	Yes	Yes	Yes	Yes	Yes	Yes	Yes	Yes	Yes	Yes	Yes	Yes	Yes	Yes	Yes	Yes	No	No	No	No
225	Pipara	152448	Yes	Yes	c	Yes	Yes	Yes	Yes	Yes	Yes	Yes	Yes	Yes	Yes	Yes	Yes	c	Yes	Yes	Yes	No	No	No
226	Mawai	152449	Yes	Yes	c	a	c	c	Yes	Yes	Yes	c	Yes	c	c	c	c	c	Yes	c	Yes	Yes	Yes	No
227	Madha Dilawali	152450	Yes	Yes	c	a	b	c	Yes	Yes	Yes	c	Yes	c	c	c	c	c	Yes	c	Yes	Yes	No	No
228	Baghaira	152451	Yes	Yes	c	Yes	c	Yes	Yes	Yes	Yes	Yes	Yes	Yes	Yes	Yes	Yes	Yes	Yes	Yes	Yes	Yes	Yes	Yes
229	Khilla	152452	Yes	Yes	c	a	c	c	Yes	Yes	Yes	c	c	c	c	c	c	a	Yes	c	Yes	No	Yes	No
230	Saigaon	152453																						
231	Bari Bujurg	152454	Yes	Yes	c	a	c	c	Yes	Yes	Yes	c	c	c	c	c	c	a	Yes	c	Yes	No	Yes	No
232	Phool Khiriya	152455	Yes	Yes	c	a	c	Yes	Yes	Yes	Yes	Yes	Yes	Yes	Yes	Yes	Yes	Yes	Yes	Yes	No	No	No	No
233	Bamanwan	152456	a	Yes	c	a	c	c	Yes	Yes	Yes	c	c	c	c	c	c	a	Yes	c	Yes	Yes	Yes	Yes
234	Kalayan Pura Sta	152457	c	a	c	b	c	c	a	Yes	a	c	c	c	c	c	c	a	Yes	a	Yes	Yes	No	No
235	Budhupura	152458	Yes	a	c	Yes	Yes	Yes	Yes	Yes	Yes	Yes	Yes	Yes	Yes	Yes	Yes	Yes	Yes	Yes	Yes	No	No	No
236	Bangri Bangra	152459	Yes	Yes	c	Yes	c	b	Yes	Yes	Yes	c	b	c	c	c	c	Yes	Yes	Yes	Yes	No	No	No
237	Ram Pura	152460	Yes	Yes	c	Yes	c	Yes	Yes	Yes	Yes	Yes	Yes	Yes	Yes	Yes	Yes	Yes	Yes	Yes	Yes	No	No	No
238	Kalothra Ghat	152461	c	Yes	c	a	c	c	Yes	Yes	Yes	c	c	c	c	c	c	Yes	Yes	a	a	Yes	No	No
239	Luhar Gaon Ghat	152462	c	a	b	a	b	b	Yes	Yes	Yes	b	b	b	c	c	c	Yes	Yes	Yes	Yes	No	No	No
240	Bhat Pura	152463	Yes	Yes	c	c	c	c	Yes	Yes	Yes	c	Yes	c	c	c	c	c	Yes	c	Yes	No	No	No
241	Baror	152464	Yes	Yes	c	c	c	c	Yes	Yes	Yes	c	Yes	c	c	c	c	c	Yes	c	Yes	No	No	No
242	Chandwari	152465	Yes	Yes	Yes	a	a	Yes	Yes	Yes	Yes	a	a	a	c	c	c	c	Yes	c	Yes	No	No	No
243	Sitora	152466	Yes	Yes	c	a	c	b	a	Yes	Yes	c	a	c	c	c	c	a	Yes	Yes	Yes	No	No	No
244	Sitori	152467																						
245	Jaswant Pura	152468																						

**Census of India 2011- Village Directory****Amenities and Land use ( As in 2009 )**

Name of District:-Jhansi Location Code No:-166

Name of CD Block:-Chirgaon Location CodeNo:-0383

Sr.No.	Name village	Location code no.	Land Use													Land Use					Name of three most important commodities manufactured		
			Nearest Town		Area under different types of land use ( in hectares rounded up to one decimal place)										Area irrigated by source (in hectare).					First	Second	Third	
			Name	Distance range code i.e. a for < 5 Kms, b for 5-10 Kms and c for 10+ kms .	Forests	Area under Non-agricultural Uses	Barren and Un-cultivable land	Permanent Pastures and Other Grazing Lands	Land Under Miscellaneous Tree Crops etc.	Culturable Waste Land	Fallow lands other than current fallows	Current Fallows	Net Area Sown	Total Irrigated Land Area	Total Un-irrigated Land Area	Canals ( C )	Wells/Tube-wells(W/TW)	Tanks/Lakes(T/L)	Water Falls(WF)				Others(O)
102	103	104	105	106	107	108	109	110	111	112	113	114	115	116	117	118	119	120	121	122			
198	Bajhera	152247	CHIRGAC b		0	24.1	0	0	0	10	32.6	11.5	307.2	307.2	0	202.1	105	0	0	0			
199	Chir Gaon (Rura	152248	CHIRGAON		0	221.8	0	0	0	26.2	26.9	49.5	618.2	618.2	0	18.1	600.1	0	0	0			
200	Sultan Pura	152249	CHIRGAC b		0	40.5	0	0	0	2.7	1.1	5.7	209.1	201.8	7.2	56.1	145.7	0	0	0			
201	Dhamna Bujurg	152250	CHIRGAC b		0	11.5	0	0	0	0	0	0	143.3	140.1	3.2	0	0	0	0	140			
202	Siya	152251	CHIRGAC b		0	56	0	0	0	0	0	0	756.7	750.3	6.4	0	750.3	0	0	0		1	
203	Ramnagar	152252	CHIRGAC b		0	124.1	0	1.5	0	0	0	0	627.2	493.9	133.2	0	0	0	0	494			
204	Musawali	152253	CHIRGAC b		0	14.4	0	0	0	2.7	5.3	2.2	198.1	195	3.1	0	195	0	0	0			
205	Dedar	152254	CHIRGAC b		0	78.8	0	0	0	0	0	0	182.8	129.6	53.2	0	0	0	0	130			
206	Dewal	152255	CHIRGAC b		0	25.4	0	0	0	3.3	5.1	88.1	96.6	96.2	0.4	17	53.2	0	0	26			
207	Dabrabuzurg	152256	CHIRGAC b		0	17.8	0	0	0	0	0	0	316.5	254.1	62.4	0	0	0	0	254			
208	Shah Pura	152257	CHIRGAC b		0	61	4.7	0	0	25.2	2.1	26	239.7	239.7	0	0	138.5	101	0	0			
209	Bharat Pura	152258	CHIRGAC b		0	88.5	0	0	0	39.4	23.1	25.1	162.9	144.6	18.3	0	144.6	0	0	0			
210	Sikari Buzurg	152259	CHIRGAC b		0	37.5	0	0	0	10.4	2.7	0	203.5	161.8	41.8	0	161.8	0	0	0			
211	Aupara	152260	CHIRGAC a		122.4	35.6	0	0	0	21.2	29.5	0	499.1	455	44	21	434	0	0	0			
212	Pahari Buzurg	152261	CHIRGAC a		0	105.8	0	0	0	14	5.2	9.8	736.9	720	16.9	85.3	634.7	0	0	1			
213	Gulara	152262	CHIRGAC b		0	93.3	0	0	0	6.6	5.3	4.2	360.7	360.7	0	19.4	171	151	0	19			
214	Maheba	152263	CHIRGAC b		0	89.8	0	0	0	2.2	2.4	16.4	207.1	199.1	8	114.1	0	2	0	83			
215	Murata	152264	CHIRGAC b		19.6	54	0	0	0	4.1	1.7	3.2	241.2	241.2	0	0	141.2	0	10	90			
216	Girari	152265	JHANSI b		0	74.6	0	0	0	4.7	7	11.8	210.5	210.5	0	0	210.5	0	0	0			
217	Dhawani	152266	CHIRGAC b		0	41.5	0	0	0	0	1.8	0.8	170.6	160.8	9.8	0	120.5	40.2	0	0			
218	Ghusguwan	152267	CHIRGAC b		34.9	40.8	0	0	0	9.1	6.6	2	240.3	236.3	4	0	157.5	78.8	0	0			
219	Bajata	152268	CHIRGAC b		9.6	75	0	0	0	2	0	1	83	83	0	0	83	0	0	0			
220	Kukur Gaon	152443	JHANSI c		0.1	121.1	10.4	3.8	0	27.1	32.1	32.8	523.1	375.6	147.5	375.2	0	0	0	0.5			
221	Dineri	152444	JHANSI c		0	15.2	0	1.5	0	1.2	10.1	5.1	218	204.5	13.5	170.7	0	0	5.6	28.1			
222	Dinera	152445	JHANSI c		0	5.6	7.2	0	0	0.2	0.1	1.1	94	92.2	1.8	92.2	0	0	0	0			
223	Rawatpura	152446	JHANSI c		1.1	13.1	1.2	0	0	3.8	7.4	1.8	252	231.7	20.3	231.7	0	0	0	0			
224	Kalyanpura (Mot	152447	JHANSI c		0	0	0	0	16.9	0	0	0	45.1	42	3.1	0	0	0	0	42			
225	Pipara	152448	JHANSI c		74.4	80.8	2	4.8	0	16.6	30.2	25.1	782.9	444.7	338.2	401.5	43.2	0	0	0			
226	Mawai	152449	JHANSI c		42.2	35.2	0	0	0	7	0.8	10.6	361.8	238.9	123	233	5.8	0	0	0			
227	Madha Dilawali	152450	JHANSI c		0	18.6	0	0	0	8.6	20.2	1.3	335.3	55.2	280.1	0	55.2	0	0	0			
228	Baghaira	152451	JHANSI c		0	9.5	58	1.6	0	14.3	4.7	17.4	886.8	107.2	779.6	107.2	0	0	0	0			
229	Khilla	152452	JHANSI c		0	100.7	0	0	0	16.1	0	1.4	406.2	240	166.2	240	0	0	0	0			
230	Saigaon	152453	JHANSI c		0	13.2	5	0	0	2	1.2	2.7	163.4	155.6	7.8	155.6	0	0	0	0			
231	Bari Bujurg	152454	JHANSI c		35.8	5.8	0	0	0	5.3	94.8	11.9	336.1	186	150	186	0	0	0	0			
232	Phool Khiriya	152455	JHANSI c		0	18.2	0	0	0	15.1	13	23.3	307.7	278.6	29.1	260.2	18.4	0	0	0			
233	Bamanwan	152456	JHANSI a		0	36.8	47.5	25.2	0	13.2	3.2	12.6	527	240.8	286.2	0	125	0	0	116			
234	Kalayan Pura Sta	152457	JHANSI c		0	69.1	0	0	0	30.7	0	3	231.9	171.7	60.2	171.7	0	0	0	0			
235	Budhupura	152458	JHANSI c		0	10.4	12.2	0.7	0	0.2	0.5	0.2	168.4	168.4	0	168.4	0	0	0	0			
236	Bangri Bangra	152459	JHANSI c		0	82.6	0	0.9	0	10	26	10.8	533	521.7	11.3	521.7	0	0	0	0			
237	Ram Pura	152460	JHANSI c		0	18.3	10.2	0	0	1.8	1.8	1.2	91.4	91.4	0	66.9	24.5	0	0	0			
238	Kalothra Ghat	152461	JHANSI c		0	75.8	0	0	0	2.1	10	39.4	213.1	213.1	0	123.1	0	0	0	90			
239	Luhar Gaon Ghat	152462	JHANSI b		0	129.3	0	11.1	0	12.1	3	30.4	149.5	115.3	34.2	115.3	0	0	0	0			
240	Bhat Pura	152463	JHANSI c		53.2	52.9	0	0	0	4.8	5.7	4.8	249.8	210.1	39.7	210.1	0	0	0	0			
241	Baror	152464	JHANSI c		357.5	125.4	60.1	0	0	4.2	0	24.8	396.9	294.1	102.8	294.1	0	0	0	0			
242	Chandwari	152465	JHANSI c		73.2	46.4	0	0	0	3.7	0	81.8	399.8	385.8	14	385.8	0	0	0	0			
243	Sitora	152466	JHANSI c		0	29.6	0	0	0	1	0.3	1.2	334.2	223.2	111.1	223.2	0	0	0	0			
244	Sitori	152467	JHANSI c		0	5.6	0	0	0	2	5	5.7	125.6	108	17.6	108	0	0	0	0			
245	Jaswant Pura	152468	JHANSI c		11.4	5.3	0	0	0	0.8	0	13.1	114.9	101.8	13.1	101.8	0	0	0	0			

Sr.No.	Name village	Location code no.
1	2	3
198	Bajhera	152247
199	Chir Gaon (Rura	152248
200	Sultan Pura	152249
201	Dhamna Bujurg	152250
202	Siya	152251
203	Ramnagar	152252
204	Musawali	152253
205	Dedar	152254
206	Dewal	152255
207	Dabrabuzurg	152256
208	Shah Pura	152257
209	Bharat Pura	152258
210	Sikari Buzurg	152259
211	Aupara	152260
212	Pahari Buzurg	152261
213	Gulara	152262
214	Maheba	152263
215	Murata	152264
216	Girari	152265
217	Dhawani	152266
218	Ghusguwan	152267
219	Bajata	152268
220	Kukur Gaon	152443
221	Dineri	152444
222	Dinera	152445
223	Rawatpura	152446
224	Kalyanpura (Mot	152447
225	Pipara	152448
226	Mawai	152449
227	Madha Dilawali	152450
228	Baghaira	152451
229	Khilla	152452
230	Saigaon	152453
231	Bari Bujurg	152454
232	Phool Khiriya	152455
233	Bamanwan	152456
234	Kalayan Pura Sta	152457
235	Budhupura	152458
236	Bangri Bangra	152459
237	Ram Pura	152460
238	Kalothra Ghat	152461
239	Luhar Gaon Gha	152462
240	Bhat Pura	152463
241	Baror	152464
242	Chandwari	152465
243	Sitora	152466
244	Sitori	152467
245	Jaswant Pura	152468



**Census of India 2011- Village Directory****Amenities and Land use ( As in 2009 )****Name of District:-Jhansi Location CodeNo:-166****Name of CD Block:-Chirgaon Location CodeNo:-0383**

Sr.No.	Name village	Location code no.	Total area of the village ( in hectares rounded up to one decimal place)	Total population ( 2011 census )	Number of households (2011 census)	Number of educational amenities available. (If not available within the village , the distance range code viz; a for < 5 Kms, b for 5-10 Kms and c for 10+ kms of nearest place where facility is available is given).														
						Pre-Primary school (PP)	Primary school (P)	Middle school (M)	Secondary School (S)	Senior Secondary school (SS)	Degree college of arts, science & commerce (ASC)	Engineering college(EC)	Medical college (MC)	Management institute (MI)	Polytechnic (Pt)	Vocational training school /ITI	Non-formal training centre (NFTC)	Special school for disabled (SSD)	Others (specify)	
1	2	3	4	5	6	7	8	9	10	11	12	13	14	15	16	17	18	19	20	
246	Khoh	152469	205.5	555	110	c	1	a			c	c	c	c	c	c	c			
247	Berwai	152470	867.7	1394	276	c	1											c		
248	Parsa	152471	677	1297	232	c	1	1												
249	Bakayan	152472	1070.3	941	184	b		b	b	c	c	c	c	c	c	c	c	c	c	
250	Rora	152473	428.7	1109	199	a				c	c	c	c	c	c	c	c	c	c	
251	Bharrol	152474	276.9	587	102		1	a	c	c	c	c	c	c	c	c	c	c	c	
252	Dhabara	152475	272.2	589	125	c	1	a	c	c	c	c	c	c	c	c	c	c	c	
253	Dabra Khurd	152476	193.4	0	0															
254	Singhpura	152477	170.5	0	0															
255	Dhamna Buzurg	152478	193.4	2009	387															
256	Khadeshar	152479	1053.6	525	97		1	a	c	c	c	c	c	c	c	c	c	c	c	
257	Itora	152480	1053.6	1124	213		1	1	c	c	c	c	c	c	c	c	c	c	c	
258	Bairishal Pura	152481	98	194	39		1	a	c	c	c	c	c	c	c	c	c	c	c	
259	Bishan Para	152482	103.3	5	1	c	a	a	c	c	c	c	c	c	c	c	c	c	c	
260	Barei	152483	614.1	1416	264		1	1	c	c	c	c	c	c	c	c	c	c	c	
261	Pachchar Garh	152484	246	1327	267		1	1												
262	Ujayan	152485	1269.4	3293	641		1	1	1	c	c	c	c	c	c	c	c	c	c	
263	Majhari	152486	75.7	0	0															
264	Saraul	152487	1153.6	1821	308	c	1	1	c	c	c	c	c		c	c				
265	Sikari Khurd	152488	326.4	540	96		1													
266	Bakua Khurd	152489	146.5	501	88		1	1												
267	Tajpura	152490	74.9	291	56		1													
268	Itwan	152491	249.1	534	93		1	a	a	a	c	c	c		c	c				
269	Pahari Khurd	152492	117.5	149	27		1	b	b	b	c	c	c		c	c				
<b>Block T O T A L :</b>			<b>52218</b>	<b>145150</b>	<b>27388</b>		<b>10</b>	<b>114</b>	<b>64</b>	<b>4</b>	<b>2</b>	<b>4</b>	<b>0</b>	<b>1</b>	<b>1</b>	<b>1</b>	<b>1</b>	<b>5</b>	<b>0</b>	<b>0</b>

**Census of India 2011- Village Directory****Amenities and Land use ( As in 2009 )**

Name of District:-Jhansi Location Code No:-166

Name of CD Block:-Chirgaon Location CodeNo:-0383

Sr.No.	Name village	Location code no.	Number of Medical Amenities available. (If not available within the village , the distance range code viz; a for < 5 Kms, b for 5-10 Kms and c for 10+ kms of nearest place where facility is available is given).										Number of Non-Government Medical Amenities available.							
			Community health centre (CHC)	Primary health centre (PHC)	Primary health sub centre (PHS)	Maternity and child welfare centre (MCW)	T.B. clinic (TBC)	Hospital-allopathic (HA)	Hospital-alternative medicine (HO)	Dispensary (D)	Veterinary hospital (VH)	Mobile health clinic (MHC)	Family welfare centre (FWC)	Charitable non Govt. hospital/Nursing home.	Medical practitioner with MBBS Degree	Medical practitioner with other degree	Medical practitioner with no degree	Traditional practitioner and faith healer .	Medicine Shop	Others
1	2	3	21	22	23	24	25	26	27	28	29	30	31	32	33	34	35	36	37	38
246	Khoh	152469	a	a	a	b	c	c	a	c	a	c	b	0	0	0	0	0	1	0
247	Berwai	152470	a	a		a	c	a	c	a	a	c	a	0	0	0	0	0	0	0
248	Parsa	152471	b	b		b	c	b	c	b	b	c	b	0	0	0	0	0	1	0
249	Bakayan	152472	c	b	b	c	c	b	c	b	b	c	c	0	0	0	0	0	1	0
250	Rora	152473	c	a		c	a			a	c	c		0	0	0	0	0	1	0
251	Bharrol	152474	c	b	c	c	c	c	c	c	c	c	c	0	0	0	0	0	1	0
252	Dhabara	152475	c	a	c	c	c	c	c	c	c	c	c	0	0	0	0	0	0	0
253	Dabra Khurd	152476																		
254	Singhpura	152477																		
255	Dhamna Buzurg	152478												0	0	0	0	0	1	0
256	Khadeshar	152479	c	c	b	a	c	c	c	c	c	c	b	0	0	0	0	0	1	0
257	Itora	152480	c	c	b	a	c	c	c	c	c	c	b	0	0	0	0	0	1	0
258	Bairishal Pura	152481	c	c	b	a	c	c	c	c	c	c	b	0	0	0	0	0	0	0
259	Bishan Para	152482	c	b	c	c	c	c	c	c	c	c	c	0	0	0	0	0	1	0
260	Barei	152483	c	c	b	c	c	c	c	c	c	c	b	0	0	0	0	0	1	0
261	Pachchar Garh	152484	c	c	b	a	c	c	c	c		c	b	0	0	0	0	0	1	0
262	Ujayan	152485	c	b	b		c	c		c	c	c		0	0	0	0	0	0	0
263	Majhari	152486																		
264	Saraul	152487	c	b	c	c	c	c	c	c	c	c	c	0	0	0	0	0	1	0
265	Sikari Khurd	152488		b		b	c			c		c		0	0	0	0	0	1	0
266	Bakua Khurd	152489		b		b	c			c		c		0	0	0	0	0	1	0
267	Tajpura	152490		c		c	c			c		c		0	0	0	0	0	1	0
268	Itwan	152491		c		c	c			c		c		0	0	0	0	0	1	0
269	Pahari Khurd	152492		c		c	c			c		c		0	0	0	0	0	1	0
<b>Block T O T A L :</b>			<b>1</b>	<b>4</b>	<b>11</b>	<b>10</b>	<b>0</b>	<b>0</b>	<b>1</b>	<b>0</b>	<b>9</b>	<b>2</b>	<b>0</b>	<b>0</b>	<b>0</b>	<b>0</b>	<b>18</b>	<b>16</b>	<b>33</b>	<b>10</b>

**Census of India 2011- Village Directory****Amenities and Land use ( As in 2009 )**

Name of District:-Jhansi Location Code No:-166

Name of CD Block:-Chirgaon Location CodeNo:-0383

Sr.No.	Name village	Location code no.	Availability of drinking water - Yes / No								Availability of toilet & others Yes / No			
			Tap water (Treated/Untreated)	Well water (Covered / Uncovered well)	Hand Pump	Tube wells / Bore well	Spring	River / Canal	Tank / Pond / Lake	Others	Community toilet including bath.	Community toilet excluding bath.	Rural sanitary mart or sanitary hardware outlet available near the village.	Community bio-gas or recycle of waste for productive use.
1	2	3	39	40	41	42	43	44	45	46	47	48	49	50
246	Khoh	152469	Yes	No	Yes	No	No	No	No	No	No	No	No	No
247	Berwai	152470	Yes	Yes	Yes	Yes	No	Yes	Yes	No	No	No	No	No
248	Parsa	152471	Yes	No	Yes	Yes	No	No	No	No	No	No	No	No
249	Bakayan	152472	Yes	No	Yes	Yes	No	Yes	No	No	No	No	No	No
250	Rora	152473	Yes	Yes	Yes	Yes	No	No	No	No	No	No	No	No
251	Bharrol	152474	Yes	No	Yes	No	No	No	No	No	No	No	No	No
252	Dhabara	152475	Yes	Yes	Yes	No	No	Yes	Yes	No	No	No	No	No
253	Dabra Khurd	152476												
254	Singhpura	152477												
255	Dhamna Buzurg	152478	Yes	No	Yes	No	No	No	No	No	No	No	No	No
256	Khadeshar	152479	Yes	No	Yes	Yes	No	No	No	No	No	Yes	Yes	No
257	Itora	152480	Yes	No	Yes	Yes	No	No	No	No	No	No	No	No
258	Bairishal Pura	152481	Yes	No	Yes	Yes	No	No	No	No	No	No	No	No
259	Bishan Para	152482	Yes	Yes	Yes	No	No	No	No	No	No	No	No	No
260	Barei	152483	Yes	No	Yes	Yes	No	No	No	No	No	No	No	No
261	Pachchar Garh	152484	Yes	No	Yes	Yes	No	No	No	No	No	No	No	Yes
262	Ujayan	152485	Yes	No	Yes	Yes	No	No	Yes	No	No	No	No	No
263	Majhari	152486												
264	Saraul	152487	Yes	No	Yes	Yes	No	No	No	No	No	No	No	No
265	Sikari Khurd	152488	Yes	No	Yes	Yes	No	Yes	No	No	No	No	No	No
266	Bakua Khurd	152489	Yes	No	Yes	Yes	No	Yes	Yes	No	No	No	No	No
267	Tajpura	152490	Yes	No	Yes	Yes	No	No	No	No	No	No	No	No
268	Itwan	152491	Yes	No	Yes	No	No	No	No	No	No	No	No	No
269	Pahari Khurd	152492	Yes	No	Yes	Yes	No	No	No	No	No	No	No	No
<b>Block T O T A L :</b>			<b>105</b>	<b>38</b>	<b>105</b>	<b>77</b>	<b>2</b>	<b>33</b>	<b>44</b>	<b>0</b>	<b>0</b>	<b>7</b>	<b>8</b>	<b>4</b>

**Census of India 2011- Village Directory**  
**Amenities and Land use ( As in 2009 )**

Name of District:-Jhansi Location Code No:-166

Name of CD Block:-Chirgaon Location CodeNo:-0383

Sr.No.	Name village	Location code no.	Communication and transport facilities (If amenities available code -Yes is given except for Village Pin Code .If not available within the village , the distance range code viz; a for < 5 Kms, b for 5-10 Kms and c for 10+ kms of nearest place where facility is available is given).																	
			Post office(PO)	Sub post office (SPO)	Post & Telegraph office (P&TO)	Village Pin Code	Telephones (Land lines)	Public call office (PCO)	Mobile phone coverage	Internet cafes/ Common service centre (CSC)	Private courier facility	Bus service (Public & Private)	Railway stations	Auto/Modified Autos	Taxis and Vans	Tractors	Cycle-pulled rickshaws(Manual & Machine driven)	Carts driven by animals	Sea /River ferry service	
1	2	3	51	52	53	54	55	56	57	58	59	60	61	62	63	64	65	66	67	
246	Khoh	152469	a	a	a	284206	a	a	Yes	a	c	c			Yes			Yes		
247	Berwai	152470	a	a	a	284206	a	a	Yes	a	c	c	a					Yes		
248	Parsa	152471	b	b	b	284202	b	b	Yes	b	c	Yes	c	b	Yes					
249	Bakayan	152472	c	b	c		Yes	b	Yes	c	c	b	c		b			Yes	c	
250	Rora	152473	b	b	c	284202	b	b	c	c	c	b	c	b	b	Yes	c		Yes	c
251	Bharrol	152474	c	b	c	284121	c	c	Yes	c	c	Yes	c	c	c	Yes		Yes	b	
252	Dhabara	152475	c	a	c	284121	c	c	Yes	c	c	Yes	c	c	c	Yes		Yes	a	
253	Dabra Khurd	152476																		
254	Singhpura	152477																		
255	Dhamna Buzurg	152478																		
256	Khadeshar	152479	c	c	c		c	c	c	c	c	c	b	b						
257	Itora	152480	c	c	c			c	c	c	c		a							
258	Bairishal Pura	152481	c	b	c	284221		c	c	c	c	c								
259	Bishan Para	152482	c	Yes	c		c	c	Yes	c	c	a	c	c	a	c		a		
260	Barei	152483	c	a	c	284221	Yes	c	c	c	c	c	c		Yes			Yes		
261	Pachchar Garh	152484	c	c	c	284121	a	c	Yes	c			c		b					
262	Ujayan	152485	c	Yes	c	284121	c	c	Yes	c	c	b	c	c	c				Yes	
263	Majhari	152486																		
264	Saraul	152487	c		c		c	c	Yes	c	c	Yes	c	c	a	c			Yes	
265	Sikari Khurd	152488	b					b	b			a	c			Yes		Yes		
266	Bakua Khurd	152489	b					b	b		a		c			Yes		Yes		
267	Tajpura	152490	b				b	b	b		b		c			Yes		Yes		
268	Itwan	152491	b				a	a	a		a	a	c			Yes		Yes		
269	Pahari Khurd	152492	b					b	b			b	c			Yes		Yes		
<b>Block T O T A L :</b>			<b>2</b>	<b>19</b>	<b>2</b>	<b>64</b>	<b>16</b>	<b>8</b>	<b>70</b>	<b>3</b>	<b>0</b>	<b>29</b>	<b>6</b>	<b>12</b>	<b>21</b>	<b>35</b>	<b>9</b>	<b>57</b>	<b>7</b>	

**Census of India 2011- Village Directory****Amenities and Land use ( As in 2009 )**

Name of District:-Jhansi Location Code No:-166

Name of CD Block:-Chirgaon Location CodeNo:-0383

Sr.No.	Name village	Location code no.	Village connected to highways,village roads, banks & credit societies (If amenities available code -Yes is given, If not available within the village , the distance range code viz: a for < 5 Kms, b for 5-10 Kms and c for 10+ kms of nearest place where facility is available is given).											
			Connected to national highway(NH)	Connected to state highway(SH)	Connected to major district road (MDR)	Connected to others district road	Pucca roads	Kutcheha roads	Water bounded macadam(WBM) roads	Navigable waterway (river/canal)(NW)	Footpaths (FP)	Commercial & Co-operative Banks	ATM	Agricultural Credit Societies
1	2	3	68	69	70	71	72	73	74	75	76	77	78	79
246	Khoh	152469	c	a	c			Yes	Yes	Yes	Yes		c	a
247	Berwai	152470	c	a	c		Yes	Yes	Yes	Yes	Yes		c	a
248	Parsa	152471	c	Yes	c	Yes	Yes	Yes	Yes	Yes	Yes		c	b
249	Bakayan	152472	c	b	Yes			Yes	Yes		Yes	b	c	b
250	Rora	152473	c	b	b			Yes	Yes	c	Yes	b	c	b
251	Bharrol	152474	c	Yes	Yes	Yes	c	c	Yes	c	b	b	c	b
252	Dhabara	152475	c	Yes	Yes	Yes	c		c	a	Yes	a	c	a
253	Dabra Khurd	152476												
254	Singhpura	152477												
255	Dhamna Buzurg	152478									Yes			
256	Khadeshar	152479	c	c	b	b	Yes				Yes	c	c	b
257	Itora	152480	c	c	a	a	Yes				Yes	c	c	a
258	Bairishal Pura	152481	c	c	a	a			Yes		Yes	c	c	a
259	Bishan Para	152482	c	a	a	a	a	a	a		Yes	c	c	b
260	Barei	152483	c	c	a	a			Yes		Yes	c	c	a
261	Pachchar Garh	152484	c	c	b	b			Yes		Yes	c	c	b
262	Ujayan	152485	c	c	c	Yes		Yes	Yes		Yes	c	c	b
263	Majhari	152486												
264	Saraul	152487	c	a	c	a	Yes	Yes	Yes		Yes	c	c	b
265	Sikari Khurd	152488	c	a	c	a					Yes	c	c	b
266	Bakua Khurd	152489	c	a	c	a			a		Yes	c	c	b
267	Tajpura	152490	c	b	c		b				Yes	c	c	c
268	Itwan	152491	c	a	c						Yes	c	c	c
269	Pahari Khurd	152492	c	b	c						Yes	c	c	c
<b>Block T O T A L :</b>			<b>10</b>	<b>31</b>	<b>34</b>	<b>49</b>	<b>54</b>	<b>74</b>	<b>65</b>	<b>35</b>	<b>91</b>	<b>4</b>	<b>0</b>	<b>4</b>

**Census of India 2011- Village Directory****Amenities and Land use ( As in 2009 )**

Name of District:-Jhansi Location Code No:-166

Name of CD Block:-Chirgaon Location CodeNo:-0383

Sr.No.	Name village	Location code no.	Availability of miscellaneous facilities (If amenities available code -Yes is given, If not available within the village , the distance range code viz; a for < 5 Kms, b for 5-10 Kms and c for 10+ kms of nearest place where facility is available is given).																	Availability of electricity (Yes/No)					
			Self-Help Group (SHG)	Public distribution system (PDS) shop	Mandis / Regular market	Weekly Haat	Agricultural marketing society	Integrated Child Development Scheme (Nutritional Centres)	Anganwadi Centre (Nutritional Centres)	Others (Nutritional Centres)	ASHA (Acredited Social Health Activist)	Community centre with/without TV	Sports Field,	Sports Club / Recreation Centre	Cinema / Video Hall	Public Library	Public Reading Room	Newspaper Supply	Assembly Polling station	Birth & Death Registration Office	Power Supply for Domestic Use (ED)	Power Supply for Agricultural Use (EAG)	Power Supply for Commercial Use (EC)	Power Supply for All Uses (EA)	
1	2	3	80	81	82	83	84	85	86	87	88	89	90	91	92	93	94	95	96	97	98	99	100	101	
246	Khoh	152469	Yes	Yes	a	a	a	Yes	Yes	Yes	Yes	a	a	a	c	c	c	c	Yes	c	Yes	No	No	No	
247	Berwai	152470	Yes	Yes	a	a	a	Yes	Yes	Yes	Yes	a	a	a	c	c	c	c	Yes	c	Yes	No	No	No	
248	Parsa	152471	Yes	Yes	b	Yes	b	Yes	Yes	Yes	Yes	b	b	b	c	c	c	c	Yes	c	Yes	No	No	No	
249	Bakayan	152472	Yes	Yes	c	a	c	Yes	Yes	Yes	Yes	c	b	c	c	c	c	b	Yes	c	Yes	No	No	No	
250	Rora	152473	c	c	b	b	c	c	Yes	Yes	Yes	c	b	c	c	c	c	Yes	Yes	c	Yes	No	No	No	
251	Bharrol	152474	Yes	Yes	c	c	Yes	Yes	Yes	Yes	Yes	Yes	Yes	Yes	Yes	Yes	Yes	Yes	Yes	Yes	Yes	No	No	No	
252	Dhabara	152475	Yes	Yes	c	c	Yes	Yes	Yes	Yes	Yes	Yes	Yes	Yes	Yes	Yes	Yes	Yes	Yes	Yes	Yes	No	No	No	
253	Dabra Khurd	152476																							
254	Singhpura	152477																							
255	Dhamna Buzurg	152478	Yes	Yes	Yes	Yes	Yes	Yes	Yes	Yes	Yes	Yes	Yes	Yes	Yes	Yes	Yes	Yes	Yes	Yes	Yes	No	No	No	No
256	Khadeshar	152479	Yes	a	c	b	b	a	a	Yes	a	c	Yes	c	c	c	c	a	Yes	a	Yes	No	No	No	
257	Itora	152480	Yes	a	c	a	a	Yes	Yes	Yes	Yes	c	Yes	c	c	c	c	Yes	a	a	Yes	No	No	No	
258	Bairishal Pura	152481	Yes	a	c	a	a	Yes	a	Yes	Yes	c	c	c	c	c	c	a	a	a	Yes	No	No	No	
259	Bishan Para	152482	Yes	a	c	a	c	c	Yes	Yes	Yes	c	c	c	c	c	c	c	a	c	No	No	No	No	
260	Barei	152483	Yes	Yes	c	a	a	c	Yes	Yes	Yes	c	c	c	c	c	c	b	Yes	Yes	Yes	No	No	No	
261	Pachchar Garh	152484	Yes	Yes	c	Yes	c	c	Yes	Yes	Yes	b	c	c	c	c	c	Yes	Yes	Yes	Yes	No	No	No	
262	Ujayan	152485	Yes	Yes	c	a	b	c	Yes	Yes	Yes	c	c	c	c	c	c	Yes	Yes	Yes	Yes	No	No	No	
263	Majhari	152486																							
264	Saraul	152487	Yes	Yes	c	a	c	c	Yes	Yes	Yes	c	c	c	c	c	c	c	Yes	c	Yes	Yes	No	No	
265	Sikari Khurd	152488	Yes	b	c	Yes	Yes	Yes	Yes	Yes	Yes	Yes	c	Yes	Yes	Yes	Yes	Yes	Yes	Yes	Yes	Yes	No	No	
266	Bakua Khurd	152489	Yes	b	c	Yes	Yes	Yes	Yes	Yes	Yes	c	Yes	Yes	Yes	Yes	Yes	Yes	Yes	Yes	Yes	Yes	No	No	
267	Tajpura	152490	Yes	b	c	Yes	Yes	Yes	Yes	Yes	Yes	c	Yes	Yes	Yes	Yes	Yes	Yes	a	Yes	Yes	Yes	No	No	
268	Itwan	152491	Yes	c	c	Yes	Yes	Yes	Yes	Yes	Yes	c	Yes	Yes	Yes	Yes	Yes	Yes	Yes	Yes	Yes	Yes	No	No	
269	Pahari Khurd	152492	Yes	c	c	Yes	Yes	Yes	Yes	Yes	Yes	c	Yes	Yes	Yes	Yes	Yes	Yes	a	Yes	Yes	Yes	No	No	
<b>Block T O T A L :</b>			<b>87</b>	<b>74</b>	<b>10</b>	<b>23</b>	<b>24</b>	<b>57</b>	<b>91</b>	<b>105</b>	<b>99</b>	<b>29</b>	<b>59</b>	<b>35</b>	<b>34</b>	<b>34</b>	<b>35</b>	<b>55</b>	<b>90</b>	<b>43</b>	<b>95</b>	<b>59</b>	<b>35</b>	<b>32</b>	

**Census of India 2011- Village Directory****Amenities and Land use ( As in 2009 )**

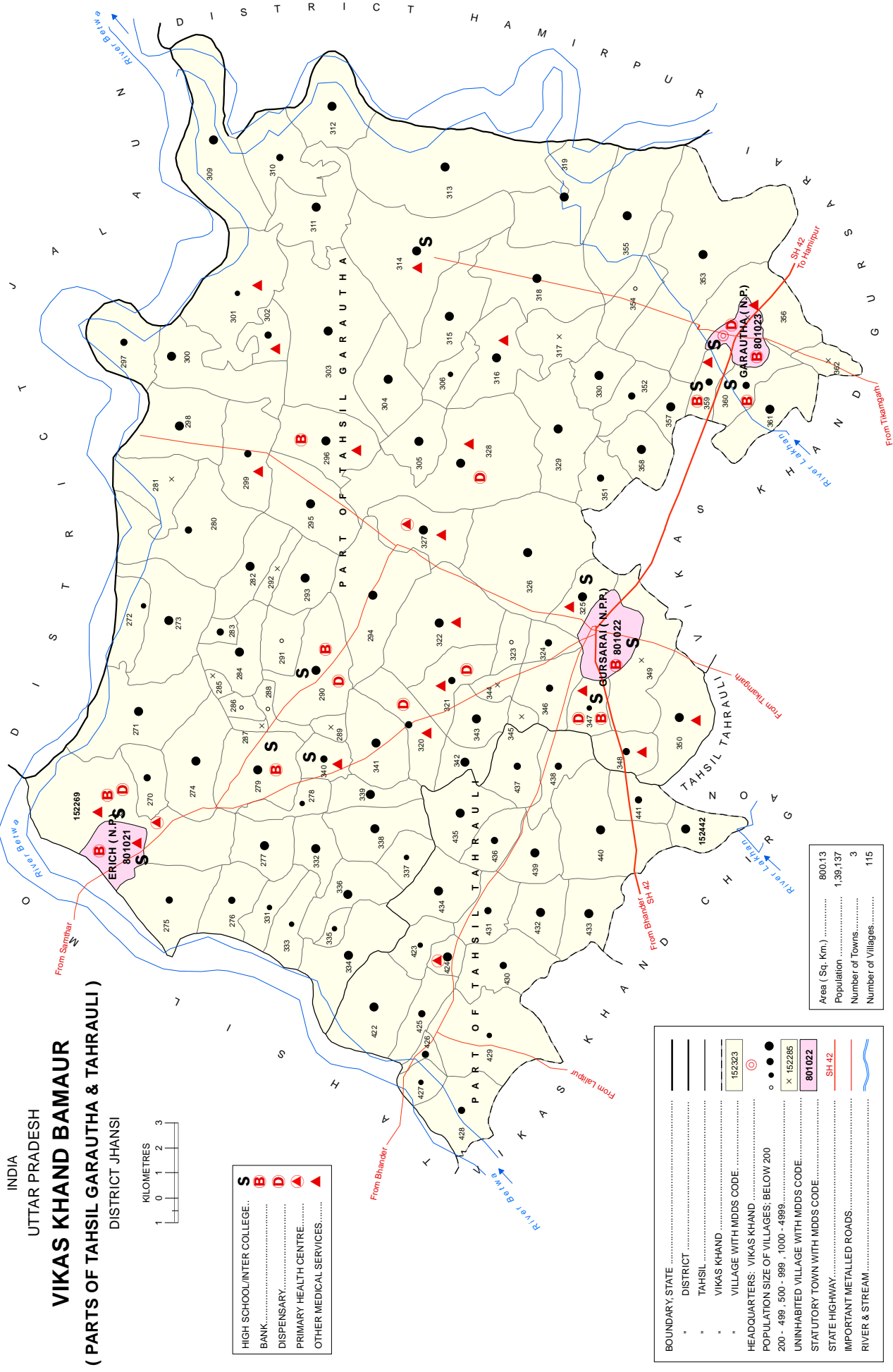
Name of District:-Jhansi Location Code No:-166

Name of CD Block:-Chirgaon Location CodeNo:-0383

Sr.No.	Name village	Location code no.	Land Use																	Name of three most important commodities manufactured					
			Nearest Town	Area under different types of land use ( in hectares rounded up to one decimal place)														Area irrigated by source (in hectare).					First	Second	Third
				Name	Distance range code i.e. a for <5 Kms, b for 5-10 Kms and c for 10+ kms .	Forests	Area under Non-agricultural Uses	Barren and Un-cultivable land	Permanent Pastures and Other Grazing Lands	Land Under Miscellaneous Tree Crops etc.	Culturable Waste Land	Fallow lands other than current fallows	Current Fallows	Net Area Sown	Total Irrigated Land Area	Total Un-irrigated Land Area	Canals ( C )	Wells/Tube-wells(W/TW)	Tanks/Lakes(TL)	Water Falls(WF)	Others(O)				
1	2	3	102	103	104	105	106	107	108	109	110	111	112	113	114	115	116	117	118	119	120	121	122		
246	Khoh	152469	JHANSI	c	13.3	8.3	0	0	0	1.9	0	18.4	163.7	161.2	2.4	121.2	1.4	0	0	38.6					
247	Berwai	152470	JHANSI	c	76.8	17.2	0	0	0	4.1	0	112	657.4	556.2	101.2	556.2	0	0	0	0					
248	Parsa	152471	JHANSI	c	210	12.5	0	0	0	5	0	39.2	410.3	315.1	95.2	315.1	0	0	0	0					
249	Bakayan	152472	JHANSI		298.7	15	49.2	2.4	0	9.9	7.7	4.5	682.9	239.2	443.8	0	239.2	0	0	0					
250	Rora	152473	JHANSI		0	10.8	22.2	0	0	12.2	2	5.7	375.7	132.2	243.6	132.2	0	0	0	0					
251	Bharrol	152474	JHANSI		48.2	42.8	0	0	0	1.8	6.1	0	178	178	0	178	0	0	0	0					
252	Dhabara	152475	JHANSI	c	0	71.9	0	1.5	0	37.1	0.4	10.7	150.7	140	10.6	140	0	0	0	0					
253	Dabra Khurd	152476	JHANSI	c	0	37.1	0	0	0	2.9	0	5.6	147.3	147.3	0	147.3	0	0	0	0					
254	Singhpura	152477	JHANSI	c	0	49.9	0	0	0	1.5	1.6	0	117.4	95.7	21.7	95.7	0	0	0	0					
255	Dhamna Buzurg	152478	JHANSI	c	0	37.1	0	0	0	2.9	0	5.6	147.3	147.3	0	147.3	0	0	0	0					
256	Khadeshar	152479	JHANSI	c	0	219.6	0	0	0	34.4	29.8	37.2	732.7	633.5	99.2	200	100.2	0	0	333					
257	Itora	152480	JHANSI	c	0	219.6	0	0	0	34.4	29.8	37.2	732.7	600.6	132.1	200	100.2	0	0	300					
258	Bairishal Pura	152481	JHANSI	c	0	10.2	0	3.7	0	0.9	0	0.1	83.1	63.1	20	50.9	12.2	0	0	0					
259	Bishan Para	152482	JHANSI		0	4.2	11.9	0	0	2.9	1	0	83.3	79.5	3.8	52.1	27.4	0	0	0					
260	Barei	152483	JHANSI	c	160.3	38.4	0	0.5	1.3	20.7	5.1	12.8	375.5	272.4	103.1	0	172	0	0	100					
261	Pachchar Garh	152484	JHANSI	c	0	0	0	0	0	0	0	0	246	223	23	0	0	0	0	223					
262	Ujayan	152485	JHANSI	c	61.5	322.6	0	0	0	20.2	41.1	30	794.1	745.8	48.2	0	601.8	0	0	144					
263	Majhari	152486	JHANSI	c	0	1.1	2.9	0	0	10.6	2.2	2.2	56.7	33.4	23.4	0	33.4	0	0	0					
264	Saraul	152487	JHANSI	c	185.8	50.9	64.6	0	0	66.7	56.8	75	653.8	462.1	191.6	105.6	297.6	0	0	58.9					
265	Sikari Khurd	152488	JHANSI	c	0	36.9	0	0.4	6.2	17.6	3.5	59.6	202.2	108.1	94.1	0	108.1	0	0	0					
266	Bakua Khurd	152489	JHANSI	c	0	10.5	0	0	0	8.8	1.1	11.1	115	24.4	90.6	0	24.4	0	0	0					
267	Tajpura	152490	JHANSI	c	0	5	0	0	0	0.8	0.6	1.8	66.8	26.9	39.9	0	26.9	0	0	0					
268	Itwan	152491	JHANSI	c	0	21	0	0	3.1	7.1	4.1	19.3	194.5	75.9	118.7	0	75.9	0	0	0					
269	Pahari Khurd	152492	JHANSI	c	0	13.3	0	1.5	0.7	7.9	1.1	9.4	83.6	40.4	43.2	0	40.4	0	0	0					
<b>Block T O T A L :</b>			<b>0</b>	<b>0</b>	<b>2084</b>	<b>5780</b>	<b>711</b>	<b>120</b>	<b>93.8</b>	<b>1032.3</b>	<b>949.7</b>	<b>1274</b>	<b>40171.1</b>	<b>33764.8</b>	<b>6404.1</b>	<b>15211</b>	<b>13792.7</b>	<b>744</b>	<b>131</b>						

Sr.No.	Name village	Location code no.
1	2	3
246	Khoh	152469
247	Berwai	152470
248	Parsa	152471
249	Bakayan	152472
250	Rora	152473
251	Bharrol	152474
252	Dhabara	152475
253	Dabra Khurd	152476
254	Singhpura	152477
255	Dhamna Buzurg	152478
256	Khadeshwar	152479
257	Itora	152480
258	Bairishal Pura	152481
259	Bishan Para	152482
260	Barei	152483
261	Pachchar Garh	152484
262	Ujayan	152485
263	Majhari	152486
264	Saraul	152487
265	Sikari Khurd	152488
266	Bakua Khurd	152489
267	Tajpura	152490
268	Itwan	152491
269	Pahari Khurd	152492
<b>Block T O T A L :</b>		





INDIA  
 UTTAR PRADESH  
**VIKAS KHAND BAMAUR**  
 (PARTS OF TAHSIL GARAUTHA & TAHRALI)  
 DISTRICT JHANSI



- S** HIGH SCHOOL/INTER COLLEGE.
- B** BANK.....
- D** DISPENSARY.....
- ▲** PRIMARY HEALTH CENTRE.....
- ▲** OTHER MEDICAL SERVICES.....

- ..... BOUNDARY, STATE
- ..... DISTRICT
- ..... TAHSIL
- ..... VIKAS KHAND
- ..... VILLAGE WITH MDDS CODE
- ..... HEADQUARTERS: VIKAS KHAND
- ..... POPULATION SIZE OF VILLAGES: BELOW 200
- ..... 200 - 499 - 500 - 999 - 1000 - 4999
- ..... UNINHABITED VILLAGE WITH MDDS CODE
- ..... STATUTORY TOWN WITH MDDS CODE
- ..... STATE HIGHWAY
- ..... IMPORTANT METALLED ROADS
- ..... RIVER & STREAM

Area (Sq. Km.)	800.13
Population	1,39,137
Number of Towns	3
Number of Villages	115

### Alphabetical list of Villages (CD Block Wise)

**Name of District: Jhansi**

**Name of CD BLOCK: Bamaur**

Sr. No.	Name of village	2011 Census location code	2001 Census location code
1	Achausea	152430	04536700
2	Ahraura	152282	04518800
3	Ajneri	152323	04524500
4	Alam Pura	152343	04526500
5	Andol	152292	04519800
6	Arjara	152348	04527000
7	Asta	152326	04524800
8	Atarsuwan	152433	04537000
9	Bachheh	152350	04527200
10	Bamor	152290	04519600
11	Bamrauli	152349	04527100
12	Baram Pura	152435	04537200
13	Baraura	152442	04537900
14	Bargain Ahir	152346	04526800
15	Bargain Khangar	152305	04521700
16	Barmain	152311	04522600
17	Behatar	152297	04520300
18	Benda	152426	04536300
19	Bhadar Wara Buzurg	152284	04519000
20	Bhadarwara Khurd	152358	04528300
21	Bhadori	152325	04524700
22	Bharsunda	152288	04519400
23	Bhonwai	152306	04521800
24	Bilati Karkey	152338	04526000
25	Bilati Khet	152336	04525800
26	Birpura	152357	04528200
27	Chak Deora	152285	04519100
28	Chak Merhka	152287	04519300
29	Chak Nagra	152345	04526700
30	Chhiraurea Khurd	152321	04524300
31	Dakhaneshwar	152295	04520100
32	Deora Buzurg	152283	04518900
33	Deori	152309	04522200
34	Devra Saran	152427	04536400
35	Dhamnood	152313	04522900
36	Dhanaurea	152303	04521400
37	Dikoli	152271	04517400
38	Dumarai	152355	04527900
39	Dundi	152299	04520700

40	Durchau	152317	04523700
41	Durkhuroo	152353	04527500
42	Erich	152269	04517200
43	Eskil Buzurg	152279	04518400
44	Eskil Khurd	152354	04527700
45	Garautha Dehat	152359	04528400
46	Garautha Khurd	152360	04528600
47	Garhwai	152327	04524900
48	Genda Kabola	152275	04518000
49	Ghatiyari	152310	04522300
50	Gohna	152361	04528800
51	Gokal	152300	04520800
52	Gonti	152273	04517800
53	Gora	152331	04525300
54	Gursarai Dehat	152347	04526900
55	Hansari	152344	04526600
56	Harduwa	152332	04525400
57	Hiranagar	152318	04523900
58	Indi	152438	04537500
59	Jakhanwara	152270	04517300
60	Jakhaura	152304	04521600
61	Jhabra	152274	04517900
62	Jhingharia	152281	04518700
63	Jori	152436	04537300
64	Jujhar Pura	152333	04525500
65	Kachir	152319	04524100
66	Kairokhar	152330	04525200
67	Kakarwai	152314	04523100
68	Karguwan Khurd	152424	04536100
69	Katharri	152276	04518100
70	Khadaini	152340	04526200
71	Khalar	152434	04537100
72	Khama	152301	04521100
73	Kharka	152315	04523400
74	Kharwanch	152312	04522800
75	Khidar Pura	152437	04537400
76	Khiria Khurd	152289	04519500
77	Khiriya Bant	152431	04536800
78	Kudri	152298	04520500
79	Kuretha	152296	04520200
80	Labhera	152277	04518200
81	Madpura	152324	04524600
82	Malehta	152280	04518500
83	Merhka	152286	04519200

84	Nagara	152351	04527300
85	Nagauli	152291	04519700
86	Nagra	152342	04526400
87	Naikera	152278	04518300
88	Nibooja	152423	04536000
89	Pahara	152302	04521300
90	Pargahna	152429	04536600
91	Parsuwa	152328	04525000
92	Patha	152341	04526300
93	Pathrendi	152428	04536500
94	Pharida	152320	04524200
95	Pratappura	152308	04522100
96	Pureniya	152441	04537800
97	Raghauli	152352	04527400
98	Raipura	152356	04528000
99	Rautan Pura	152335	04525700
100	Riyan	152293	04519900
101	Rund Garautha	152362	04528900
102	Sagauli	152339	04526100
103	Saiguwan	152329	04525100
104	Sarsenda	152440	04537700
105	Semra	152337	04525900
106	Semri	152439	04537600
107	Seriya	152432	04536900
108	Shahpur Buzurg	152272	04517600
109	Shamsherpura	152422	04535900
110	Singar	152294	04520000
111	Siya	152316	04523500
112	Surwai	152425	04536200
113	Sutta	152322	04524400
114	Teharka	152334	04525600
115	Tharro	152307	04522000

**Census of India 2011- Village Directory**  
**Amenities and Land use ( As in 2009 )**  
**Name of District:-Jhansi Location CodeNo:-166**  
**Name of CD Block:- Bamaur Location CodeNo:-0384**

Sr. No.	Name village	Location code no.	Total area of the village ( in hectares rounded up to one decimal place)	Total population ( 2011 census )	Number of households (2011 census)	Number of educational amenities available. (If not available within the village , the distance range code viz; a for < 5 Kms, b for 5-10 Kms and c for 10+ kms of nearest place where facility is available is given).													
						Pre-Primary school (PP)	Primary school (P)	Middle school (M)	Secondary School (S)	Senior Secondary school (SS)	Degree college of arts science & commerce (ASC)	Engineering college(EC)	Medical college (MC)	Management institute (MI)	Polytechnic (Pt)	Vocational training school/ITI	Non-formal training centre (NFTC)	Special school for disabled (SSD)	Others (specify)
1	2	3	4	5	6	7	8	9	10	11	12	13	14	15	16	17	18	19	20
270	Erich	152269	2426.8	10	2	3	4	1	1	1	c	c	c	c	c			1	c
271	Jakhanwara	152270	363.2	923	183	a	1	1	a	a	c	c	c	c	c	c	c	c	
272	Dikoli	152271	762.9	2137	408		1	1	b	c	c				c				
273	Shahpur Buzurg	152272	691.7	302	62		1	a		c	c	c	c		c	c			
274	Gonti	152273	1706.3	2483	451	c	2	1	b	b	c	c	c	c	c	c		1	
275	Jhabra	152274	762	1909	359	b	1	1	b	a	c	c	c	c	c	c	c	c	
276	Genda Kabola	152275	1074.5	818	173	a	1	a	a	a	c	c	c	c	c	c	c	c	
277	Katharri	152276	406.6	635	121	b	1	b	b	b	c	c	c	c	c	c	c	c	
278	Labhera	152277	413.3	1706	317	b	1	1	b	b	c	c	c	c	c	c	c	c	
279	Naikera	152278	286.8	376	66	b	1	a	a	a	c	c	c	c	c	c	c	c	
280	Eskil Buzurg	152279	1025.2	3719	719	c	2	2	1	1		c	c	c	c	c	c	c	
281	Malehta	152280	974.4	673	131		1	1	b	b	c	c	c	c		c			
282	Jhingharia	152281	348.8	0	0														
283	Ahraura	152282	618.4	1555	286	1	1	1	b	b	c	c	c		c				
284	Deora Buzurg	152283	242.2	576	108		1	a			b	c	c	c	c	c		c	
285	Bhadar Wara Bu	152284	854.2	1483	263	a	1	1	a	a	c	c	c	c	c	c	c	c	
286	Chak Deora	152285	79.1	0	0														
287	Merhka	152286	280.3	14	4														
288	Chak Merhka	152287	33	0	0														
289	Bharsunda	152288	142.5	11	4														
290	Khiria Khurd	152289	104.8	0	0														
291	Bamor	152290	988.2	4545	894	1	2	1	1	1	c	c	c	c	c	c	c	c	
292	Nagauli	152291	116.7	25	10														
293	Andol	152292	178.6	0	0														
294	Riyan	152293	573.3	1598	292	a	1	1	a	a									
295	Singar	152294	1649.5	3459	665	2	2	1		a									
296	Dakhaneshwar	152295	865.2	1466	308	c	1	1	c	c	c	c	c	c	c	c	c	c	
297	Kuretha	152296	1381.4	2681	487		2	1											
298	Behatar	152297	599.1	805	156		1				c	c	c	c	c	c	c	c	
299	Kudri	152298	1073.2	1300	256	c	1	1	c	c	c	c	c	c	c	c	c	c	
300	Dundi	152299	906.5	937	173	c	1	1	c	c	c	c	c	c	c	c	c	c	
301	Gokal	152300	1252.6	1405	232	c	1	1	c	c	c	c	c	c	c	c	c	c	
302	Khama	152301	358.9	393	62	c	1	a		c	c	c		c	c				
303	Pahara	152302	632.2	534	113		1												
304	Dhanaura	152303	2271.6	2860	490		3	1		c	c	c	c	c	c	c	c	c	
305	Jakhaura	152304	703.5	1239	204	c	1	1	c	c	c	c	c	c	c	c	c	c	
306	Bargain Khangar	152305	542.7	1173	214	c	1	a	c	c	c	c	c	c	c	c	c	c	
307	Bhonwai	152306	192.6	454	78	c	1	a	b	c	c	c	c	c	c	c	c	c	
308	Tharro	152307	634.5	414	102	c	1	b	c	c	c	c		c	c				
309	Pratappura	152308	683.3	424	62	1	a	b	b	c	c	c	b		c	c	c	c	c
310	Deori	152309	635.6	1018	172	1	1	1		b	c	c	b		c	c	c	c	
311	Ghatiyari	152310	489.8	544	87		1	b	b	c	c	c	c		c	c	c	c	
312	Barmain	152311	792.4	1296	203	1	1	c	c	c	c	c	c	c	c	c	c	c	
313	Kharwanch	152312	636.6	1331	179		1	1	c	c	c	c	c	c	c	c	c	c	
314	Dhamnod	152313	1570.4	1259	224	c	2	1	c	c	c	c	c	c	c	c	c	c	
315	Kakarwai	152314	2562.5	4544	810	4		1	1	c	c	c	c		c	c		c	
316	Kharka	152315	754.1	1218	231	c	1	a	a	c	c	c	c	c	c	c	c	c	
317	Siya	152316	819.1	2825	553		1	1											
318	Durchau	152317	585.2	0	0														
319	Hiranagar	152318	670.2	1581	288		1	1	c	c	c	c	c	c	c	c	c	c	
320	Kachir	152319	2697.9	1783	306		1	1	c	c	c	c	c	c	c	c	c	c	
321	Pharida	152320	383.2	936	153	1	1	1	b	b	b	c	c		c	c			

**Census of India 2011- Village Directory**

**Amenities and Land use ( As in 2009 )**

**Name of District:-Jhansi Location Code No:-166**

**Name of CD Block:- Bamaur Location CodeNo:-0384**

Sr. No.	Name village	Location code no.	Number of Medical Amenities available. (If not available within the village , the distance range code viz: a for < 5 Kms, b for 5-10 Kms and c for 10+ kms of nearest place where facility is available is given).										Number of Non-Government Medical Amenities available.								
			Community health centre (CHC)	Primary health centre (PHC)	Primary health sub centre (PHS)	Maternity and child welfare centre (MCW)	T. B. clinic (TBC)	Hospital-allopathic (HA)	Hospital-alternative medicine (HO)	Dispensary (D)	Veterinary hospital (VH)	Mobile health clinic (MHC)	Family welfare centre (FWC)	Charitable non Govt. hospital/Nursing home.	Medical practitioner with MBBS Degree	Medical practitioner with other degree	Medical practitioner with no degree	Traditional practitioner and faith healer .	Medicine Shop	Others	
1	2	3	21	22	23	24	25	26	27	28	29	30	31	32	33	34	35	36	37	38	
270	Erich	152269 c		1	b	c	b		1	1	1	1	c	1	0	0	0	0	0	1	0
271	Jakhanwara	152270 c	a	a	a	c	a	a	c	a	c	c			0	0	0	0	0	1	0
272	Dikoli	152271 c	b	b		c	c			b		b			0	0	0	0	0	1	0
273	Shahpur Buzurg	152272 c	c	c		c	c			c		c			0	0	0	0	0	1	0
274	Gonti	152273 c	b		c	c	b	b	b	b	b	b	b		0	0	0	0	0	1	0
275	Jhabra	152274 c	b		a	c	b	a	c	b	c	c	c		0	0	0	0	0	1	0
276	Genda Kabola	152275 a	a	a	a	a	a	a	a	a	a	a	c		0	0	0	0	0	1	0
277	Katharri	152276 b	b	b	b	b	b	b	b	b	b	b	b		0	0	0	0	0	1	0
278	Labhera	152277 b	b	b	b	b	b	b	b	b	b	b	b		0	0	0	0	0	1	0
279	Naikera	152278 a	b	b	b	b	b	b	b	b	b	b	b		0	0	0	0	0	1	0
280	Eskil Buzurg	152279 c	c		c	c	c	c	c	b	c	c			0	0	0	0	0	1	0
281	Malehta	152280 b	b						c		c				0	0	0	0	0	1	0
282	Jhingharia	152281																			
283	Ahraura	152282 b	b		c	c				c					0	0	0	0	0	1	0
284	Deora Buzurg	152283 c	b	c	b	c	c	c	c	b	c	b			0	0	0	0	0	1	0
285	Bhadar Wara Bu	152284 c	a	b	a	c	c	c	c	a	c	a			0	0	0	0	0	1	0
286	Chak Deora	152285																			
287	Merhka	152286													0	0	0	0	0	0	0
288	Chak Merhka	152287																			
289	Bharsunda	152288													0	0	0	0	0	0	0
290	Khiria Khurd	152289																			
291	Bamor	152290	1		c	c	c		1	1	1	c			0	0	0	0	0	1	0
292	Nagauli	152291													0	0	0	0	0	1	0
293	Andol	152292																			
294	Riyan	152293 a	a	a	a	c				a		a			0	0	0	0	0	1	0
295	Singar	152294 c	a	a	a	c			a	a		a			0	0	0	0	0	1	0
296	Dakhaneshwar	152295 c	b	a	b	c	c	a	c	b	c	c			0	0	0	0	0	1	0
297	Kuretha	152296 c	a	b		1	c			1					0	0	0	0	0	1	0
298	Behatar	152297 c	c	c	b	c	c	c	c	c	c	c			0	0	0	0	0	1	0
299	Kudri	152298			c	c	c	c	c	c	c	c			0	0	0	0	0	1	0
300	Dundi	152299			1	c	c	c	c	c	c	c			0	0	0	0	0	1	0
301	Gokal	152300 c	c	c		c	c	c	c	c	c	c			0	0	0	0	0	1	0
302	Khama	152301			1										0	0	0	0	0	1	0
303	Pahara	152302 c	c		1	c	c	c	c	c	c	c			0	0	0	1	0	0	0
304	Dhanaura	152303 c	b	b	c	c				c	c	c			0	0	0	1	0	0	0
305	Jakhaura	152304 c	b		c	c	c	c	c	b	c	c			0	0	0	1	0	0	0
306	Bargain Khangar	152305 c	b	a	c	c	c	c	c	b	c	c			0	0	0	1	0	0	0
307	Bhonwai	152306 c	b	a	c	c	c	c	c	c	c	c			0	0	0	1	0	0	0
308	Tharro	152307 c	c		1	c	c	c	c	c		c			0	0	0	1	0	0	0
309	Pratappura	152308 c	c		c		c	c	c	c	c	c			0	0	0	0	0	0	0
310	Deori	152309 c	c	a	c		c	c		c	c	c			0	0	0	0	0	0	0
311	Ghatiyari	152310 c	c	b	c	c				c	c	b			0	0	0	1	0	0	0
312	Barmain	152311	c	c	c	c	c	c	c	c	c	c			0	0	0	1	0	0	0
313	Kharwanch	152312 c	c	c	c	c	c	c	c	c	c	c			0	0	0	0	0	0	0
314	Dhamnod	152313 c	c	a	c	c	c	c	c	c	c	c			0	0	0	0	0	0	0
315	Kakarwai	152314 c	c		1	c	c			c	c		1		0	0	0	1	0	0	0
316	Kharka	152315 c	b	a	c	c	c	c	c	c	c	c			0	0	0	0	0	0	0
317	Siya	152316 c	c		1	c				c		c			0	0	0	0	0	0	0
318	Durchau	152317																			
319	Hiranagar	152318 c	b			c	c	c	b	b	c	c			0	0	0	0	0	0	0
320	Kachir	152319 c	c	b	c	c	c	c	c	c	c	c			0	0	0	1	0	0	0
321	Pharida	152320							3	1	1	1	1	1	0	0	0	0	0	0	0

**Census of India 2011- Village Directory**

**Amenities and Land use ( As in 2009 )**

Name of District:-Jhansi Location Code No:-166

Name of CD Block:- Bamaur Location CodeNo:-0384

Sr. No.	Name village	Location code no.	Availability of drinking water - Yes / No								Availability of toilet & others Yes / No			
			Tap water (Treated/Untreated)	Well water (Covered / Uncovered well)	Hand Pump	Tube wells / Bore well	Spring	River/ Canal	Tank / Pond / Lake	Others	Community toilet including bath.	Community toilet excluding bath.	Rural sanitary mart or sanitary hardware outlet available near the village.	Community bio- gas or recycle of waste for productive use.
1	2	3	39	40	41	42	43	44	45	46	47	48	49	50
270	Erich	152269	Yes	No	Yes	Yes	No	No	No	No	No	No	No	Yes
271	Jakhanwara	152270	Yes	No	Yes	Yes	No	No	No	No	No	No	No	Yes
272	Dikoli	152271	Yes	No	Yes	Yes	No	No	Yes	No	No	No	No	No
273	Shahpur Buzurg	152272	Yes	No	Yes	No	No	No	No	No	No	No	No	No
274	Gonti	152273	Yes	Yes	Yes	No	No	Yes	Yes	No	No	No	No	No
275	Jhabra	152274	Yes	Yes	Yes	Yes	No	Yes	Yes	No	No	No	No	No
276	Genda Kabola	152275	Yes	Yes	Yes	Yes	No	Yes	No	No	No	No	No	No
277	Katharri	152276	Yes	Yes	Yes	Yes	No	Yes	Yes	No	No	No	No	No
278	Labhera	152277	Yes	No	Yes	Yes	No	Yes	No	No	No	No	No	No
279	Naikera	152278	Yes	Yes	Yes	Yes	No	No	Yes	No	No	No	No	No
280	Eskil Buzurg	152279	Yes	Yes	Yes	Yes	No	No	Yes	No	No	No	No	No
281	Malehta	152280	Yes	No	Yes	Yes	No	No	No	No	No	No	No	No
282	Jhingharia	152281												
283	Ahraura	152282	Yes	No	Yes	Yes	No	Yes	No	No	No	No	No	No
284	Deora Buzurg	152283	Yes	No	Yes	Yes	No	No	No	No	No	No	No	No
285	Bhadar Wara Bu	152284	Yes	No	Yes	No	No	No	No	No	No	No	No	No
286	Chak Deora	152285												
287	Merhka	152286	Yes	Yes	Yes	Yes	No	No	No	No	No	No	No	No
288	Chak Merhka	152287												
289	Bharsunda	152288	Yes	No	Yes	Yes	No	No	No	No	No	No	No	No
290	Khiria Khurd	152289												
291	Bamor	152290	Yes	Yes	Yes	No	No	No	No	No	No	No	No	No
292	Nagauli	152291	Yes	Yes	Yes	Yes	No	No	No	No	No	No	No	No
293	Andol	152292												
294	Riyan	152293	Yes	No	Yes	Yes	No	No	No	No	No	No	No	No
295	Singar	152294	Yes	No	Yes	Yes	No	No	No	No	No	No	No	No
296	Dakhaneshwar	152295	Yes	Yes	Yes	Yes	No	Yes	No	No	No	No	No	No
297	Kuretha	152296	Yes	No	Yes	Yes	No	No	No	No	No	No	No	No
298	Behatar	152297	Yes	No	Yes	Yes	No	No	Yes	No	No	No	No	No
299	Kudri	152298	Yes	No	Yes	Yes	No	Yes	Yes	No	No	No	No	No
300	Dundi	152299	Yes	No	Yes	Yes	No	No	No	No	No	No	No	No
301	Gokal	152300	Yes	No	Yes	Yes	No	No	No	No	No	No	No	No
302	Khama	152301	Yes	Yes	Yes	No	Yes	Yes	Yes	No	No	No	No	No
303	Pahara	152302	Yes	Yes	Yes	Yes	No	Yes	Yes	No	No	No	No	No
304	Dhanaura	152303	Yes	No	Yes	No	No	No	No	No	No	No	No	No
305	Jakhaura	152304	Yes	Yes	Yes	Yes	No	No	No	No	No	No	No	No
306	Bargain Khangar	152305	Yes	Yes	Yes	Yes	No	Yes	Yes	No	No	No	No	No
307	Bhonwai	152306	Yes	Yes	Yes	No	No	Yes	Yes	No	No	No	No	No
308	Tharro	152307	Yes	No	Yes	No	No	No	No	No	No	No	No	No
309	Pratappura	152308	Yes	No	Yes	Yes	No	No	Yes	No	No	No	No	No
310	Deori	152309	Yes	No	Yes	Yes	No	No	Yes	No	No	No	No	No
311	Ghatiyari	152310	Yes	No	Yes	Yes	No	No	Yes	No	No	No	No	No
312	Barmain	152311	Yes	Yes	Yes	Yes	No	Yes	Yes	No	No	No	No	No
313	Kharwanch	152312	Yes	No	Yes	Yes	No	No	No	No	No	No	No	No
314	Dhamnod	152313	Yes	Yes	Yes	No	No	Yes	Yes	No	No	No	No	No
315	Kakarwai	152314	Yes	No	Yes	No	No	No	No	No	No	No	No	No
316	Kharka	152315	Yes	No	Yes	Yes	No	No	No	No	No	No	No	No
317	Siya	152316	Yes	Yes	Yes	Yes	No	Yes	Yes	No	No	No	No	No
318	Durchau	152317												
319	Hiranagar	152318	Yes	Yes	Yes	No	No	Yes	Yes	No	No	No	No	No
320	Kachir	152319	Yes	No	Yes	Yes	No	No	Yes	No	No	No	No	No
321	Pharida	152320	Yes	No	Yes	Yes	No	No	No	No	No	No	No	No

**Census of India 2011- Village Directory**

**Amenities and Land use ( As in 2009 )**

Name of District:-Jhansi Location Code No:-166

Name of CD Block:- Bamaur Location CodeNo:-0384

Sr. No.	Name village	Location code no.	Communication and transport facilities (If amenities available code -Yes is given except for Village Pin Code ,If not available within the village , the distance range code viz; a for < 5 Kms, b for 5-10 Kms and c for 10+ kms of nearest place where facility is available is given).																
			Post office(PO)	Sub post office (SPO)	Post & Telegraph office (P&TO)	Village Pin Code	Telephones (Land lines)	Public call office (PCO)	Mobile phone coverage	Internet cafes/ Common service centre (CSC)	Private courier facility	Bus service (Public & Private)	Railway stations	Auto/Modified Autos	Taxis and Vans	Tractors	Cycle-pulled rickshaws(Manual & Machine driven)	Carts driven by animals	Sea /River ferry service
1	2	3	51	52	53	54	55	56	57	58	59	60	61	62	63	64	65	66	67
270	Erich	152269	Yes	Yes	Yes	284302	Yes	Yes	Yes	Yes	Yes	Yes	b	Yes	Yes	Yes		Yes	
271	Jakhanwara	152270	c	a	c		a	a	a	b	c	a	c	a	a				
272	Dikoli	152271	b	b	b	284302	b	b	Yes	c	c		c				Yes	Yes	
273	Shahpur Buzurg	152272	c	a	c		c	c	c	c	c		c						
274	Gonti	152273	b	Yes	b		b	b	Yes	b	b	b	c	b	b	b			Yes
275	Jhabra	152274	c	a	c		b	b	b	c	c	a	c	b	a				Yes
276	Genda Kabola	152275	a	a	a		a	a	Yes	a	a	a	c	a	a	a	a	a	Yes
277	Katharri	152276	b	b	b		b	b	b	b	b	b	c	b	b		b		Yes
278	Labhera	152277	b	b	b	284302	b	b	b	b	b	b	b	b	b				Yes
279	Naikera	152278	b	a	b		a	a	Yes	b	b	a	c	a	a	Yes			Yes
280	Eskil Buzurg	152279	b	Yes	b		Yes	Yes	Yes	Yes	Yes	c	Yes	c	c	c			
281	Malehta	152280	b										c						
282	Jhingharia	152281																	
283	Ahraura	152282	c	Yes									c						
284	Deora Buzurg	152283	b	b	c	284302	Yes	b	b	b	c	b	c	a	Yes	Yes	c		Yes
285	Bhadar Wara Bu	152284	b	c	c	284302	Yes	a	a	a	c	a	c	a	Yes	Yes	c		Yes
286	Chak Deora	152285																	
287	Merhka	152286																	
288	Chak Merhka	152287																	
289	Bharsunda	152288																	
290	Khiria Khurd	152289																	
291	Bamor	152290	Yes		Yes	284202	Yes	Yes	Yes	Yes	c	Yes	c	Yes	Yes	Yes			Yes
292	Nagauli	152291																	
293	Andol	152292																	
294	Riyan	152293		a															Yes
295	Singar	152294	a	a	c	284303	Yes		a	a	c	Yes	c	c	Yes	Yes		c	
296	Dakhaneshwar	152295	c	a	c		Yes	a	a	c	c	c	c	Yes	Yes				Yes
297	Kuretha	152296		Yes					Yes						Yes	Yes			Yes
298	Behatar	152297	c	b	c			c	c	a	c	a	c	a	Yes	Yes	c		Yes
299	Kudri	152298	c	c	c	284302										Yes			Yes
300	Dundi	152299	c	c	c	285202	Yes	Yes	Yes						Yes				Yes
301	Gokal	152300	c	Yes	c		c	c	c	c	c	a	c	c	Yes	Yes	c		Yes a
302	Khama	152301		b	c		c	c	Yes	c	c	b	c		Yes	Yes			Yes
303	Pahara	152302	a	a	c		c	c	Yes	c	c	b	c		Yes	Yes			Yes Yes
304	Dhanaura	152303	c	Yes	a		c	c	Yes	c	c		c	Yes	Yes		Yes		Yes
305	Jakhaura	152304	c	Yes		284202	Yes	Yes	Yes	c	c	b	c	Yes	Yes				Yes
306	Bargain Khangar	152305	c	a	c		Yes	Yes	Yes	c	c	b	c	Yes	Yes		Yes		Yes
307	Bhonwai	152306	c	a	c		c	c	c	c	b	b				Yes			Yes
308	Tharro	152307	c	b	c		c	c	Yes	c	c		c		Yes	Yes			Yes
309	Pratappura	152308	a	a	b	285223	c	b	c	c	c		c		b		Yes		Yes
310	Deori	152309	a	a	b	285223	c	b	c	c	c		c		b		Yes		Yes Yes
311	Ghatiyari	152310	c	b			b	b	Yes	b	c		c		b	Yes	Yes		Yes
312	Barmain	152311	b	b	c	284203	c	b	b	c	c	Yes	c	b	Yes	c	c	c	c
313	Kharwanch	152312	b	b	c		c	b	c	c	b		c	b	Yes	c	c	c	c
314	Dhamnod	152313	c	a	c	284303	a	c	a	c	c	a	c		a				
315	Kakarwai	152314		Yes		284203	Yes	Yes	Yes	Yes	c	Yes	c		Yes	Yes	Yes		Yes
316	Kharka	152315	c	a	c		c	c	c	c	c	a	c			Yes			Yes
317	Siya	152316	b	Yes	c		c	c	Yes	c	c	b	c	Yes	Yes	Yes			Yes
318	Durchau	152317																	
319	Hiranagar	152318	c	a	b	284203	b	b	Yes	b	c			Yes	Yes	Yes			Yes
320	Kachir	152319	c	Yes	c	284303	a	c	b	c	c	a	c	Yes					Yes
321	Pharida	152320	b	b	b			b	b			Yes	c	Yes	Yes	Yes			Yes



**Census of India 2011- Village Directory**

**Amenities and Land use ( As in 2009 )**

Name of District:-Jhansi Location Code No:-166

Name of CD Block:- Bamaur Location CodeNo:-0384

Sr. No.	Name village	Location code no.	Village connected to highways,village roads, banks & credit societies (If amenities available code -Yes is given, If not available within the village , the distance range code viz; a for < 5 Kms, b for 5-10 Kms and c for 10+ kms of nearest place where facility is available is given).											
			Connected to national highway(NH)	Connected to state highway(SH)	Connected to major district road (MDR)	Connected to others district road	Pucca roads	Kutchcha roads	Water bounded macadam(WBM) roads	Navigable waterway (river/canal)(NW)	Footpaths (FP)	Commercial & Co-operative Banks	ATM	Agricultural Credit Societies
1	2	3	68	69	70	71	72	73	74	75	76	77	78	79
270	Erich	152269 b	Yes	Yes	Yes	Yes	Yes	Yes	Yes	Yes	Yes	Yes	b	Yes
271	Jakhanwara	152270 b	b	a				Yes	Yes		Yes	c	c	b
272	Dikoli	152271 c	c	c	b	Yes			Yes		Yes	b	c	b
273	Shahpur Buzurg	152272 c	c	c	c	a	a	a	c		Yes	c	c	c
274	Gonti	152273 c	b	c	Yes	c			Yes		Yes	b	c	b
275	Jhabra	152274 c	c		Yes	Yes			Yes		Yes	c	c	a
276	Genda Kabola	152275 c	Yes	Yes	Yes	Yes	Yes		Yes		Yes	a	a	a
277	Katharri	152276		Yes	Yes	Yes	Yes	Yes	Yes		Yes	b	b	b
278	Labhera	152277 b	b	b	b				Yes		Yes	b	b	b
279	Naikera	152278 c	Yes	Yes	Yes	Yes	Yes	Yes	Yes	Yes	Yes	a	a	a
280	Eskil Buzurg	152279 c	Yes	c							Yes	Yes	c	Yes
281	Malehta	152280 c									Yes		c	
282	Jhingharia	152281												
283	Ahraura	152282 c							Yes		Yes		c	
284	Deora Buzurg	152283 c	b	b	Yes	Yes	Yes	Yes	Yes	Yes	Yes	b	b	b
285	Bhadar Wara Bu	152284 c	c	a	Yes	Yes	Yes	Yes	Yes	Yes	Yes	a	a	a
286	Chak Deora	152285												
287	Merhka	152286						Yes						
288	Chak Merhka	152287							Yes					
289	Bharsunda	152288						Yes						
290	Khiria Khurd	152289												
291	Bamor	152290 c	Yes	Yes	Yes	Yes	Yes	Yes	Yes		Yes	Yes	c	Yes
292	Nagauli	152291									Yes			
293	Andol	152292												
294	Riyan	152293 b	b	b	b			Yes			Yes	a		b
295	Singar	152294 c	c	c	Yes						Yes	a	c	a
296	Dakhaneshwar	152295 c	c	Yes				Yes	Yes		Yes	c	c	b
297	Kuretha	152296 c	c	Yes	Yes	Yes	Yes	Yes	Yes		Yes	Yes	c	Yes
298	Behatar	152297 c	c	a	Yes						Yes	c	c	c
299	Kudri	152298 c	Yes	Yes	Yes	Yes	Yes	Yes	Yes	Yes	Yes			
300	Dundi	152299	Yes	Yes	Yes	Yes	Yes	Yes	Yes	Yes	Yes			
301	Gokal	152300 c	c	a	Yes	a	a	a	c		Yes	c	c	c
302	Khama	152301 c	c	c	Yes						Yes	c	c	c
303	Pahara	152302 c	c	c	Yes						Yes	c	c	c
304	Dhanaura	152303 c	c	c	Yes	Yes	Yes	Yes	Yes	Yes	Yes	c	c	b
305	Jakhaura	152304 c	c	b	Yes	Yes	Yes	Yes	Yes	Yes	Yes	c	c	Yes
306	Bargain Khangar	152305 c	c	b	Yes	Yes	Yes				Yes	c	c	a
307	Bhonwai	152306 c	b	b	b	Yes					Yes	c	c	c
308	Tharro	152307 c	c	c	Yes						Yes	c	c	c
309	Pratappura	152308 c	b	c		Yes					Yes		c	c
310	Deori	152309 c	b	c		Yes					Yes		c	c
311	Ghatiyari	152310 c	b	b	b	Yes					Yes	c	c	b
312	Barmain	152311 c	c	c	c	Yes	c	c			Yes	c	c	b
313	Kharwanch	152312 c	c	c	Yes		b	b	a		Yes	b	c	c
314	Dhamnod	152313 c	c	a	Yes	Yes	Yes				Yes	c	c	a
315	Kakarwai	152314 c	Yes	Yes	Yes	Yes	Yes				Yes	c	c	Yes
316	Kharka	152315 c	a	a	a	Yes					Yes	c	c	c
317	Siya	152316 c	c	b	Yes						Yes	c	c	c
318	Durchau	152317												
319	Hiranagar	152318 c	b	b	Yes	Yes	Yes	Yes			Yes	b	c	b
320	Kachir	152319 c	c	a	Yes	Yes	Yes	Yes	Yes		Yes	c	c	c
321	Pharida	152320 c	Yes		Yes		Yes	Yes			Yes	b	b	b

**Census of India 2011- Village Directory**

**Amenities and Land use ( As in 2009 )**

Name of District:-Jhansi Location Code No:-166

Name of CD Block:- Bamaur Location CodeNo:-0384

Sr. No.	Name village	Location code no.	Availability of miscellaneous facilities (If amenities available code -Yes is given, If not available within the village , the distance range code viz; a for < 5 Kms, b for 5-10 Kms and c for 10+ kms of nearest place where facility is available is given).																	Availability of electricity (Yes/No)				
			Self-Help Group (SHG)	Public distribution system (PDS) shop	Mandis / Regular market	Weekly Haat	Agricultural marketing society	Integrated Child Development Scheme (Nutritional Centres)	Anganwadi Centre (Nutritional Centres)	Others (Nutritional Centres)	ASHA (Accredited Social Health Activist)	Community centre with/without TV	Sports Field,	Sports Club / Recreation Centre	Cinema / Video Hall	Public Library	Public Reading Room	Newspaper Supply	Assembly Polling station	Birth & Death Registration Office	Power Supply for Domestic Use (ED)	Power Supply for Agricultural Use (EAG)	Power Supply for Commercial Use (EC)	Power Supply for All Uses (EA)
1	2	3	80	81	82	83	84	85	86	87	88	89	90	91	92	93	94	95	96	97	98	99	100	101
270	Erich	152269	Yes	Yes	Yes	Yes	Yes	Yes	Yes	Yes	Yes	c	Yes	Yes	c	c	c	Yes	Yes	Yes	Yes	Yes	Yes	Yes
271	Jakhanwara	152270	Yes	a	a	a	a	Yes	Yes	Yes	Yes	c	c	c	c	c	c	a	Yes	Yes	Yes	Yes	No	No
272	Dikoli	152271	b	Yes	b	b	b	Yes	Yes	Yes	Yes	Yes	Yes	Yes	Yes	Yes	Yes	Yes	Yes	b	Yes	No	No	No
273	Shahpur Buzurg	152272	c	a	c	c	c	Yes	a	Yes	Yes	c	c	c	c	c	c	c	Yes	c	Yes	No	No	No
274	Gonti	152273	Yes	Yes	b	b	Yes	b	Yes	Yes	Yes	b	b	Yes	Yes	Yes	Yes	b	Yes	b	No	No	No	No
275	Jhabra	152274	Yes	Yes	a	b	b	Yes	Yes	Yes	Yes	c	Yes	Yes	Yes	Yes	Yes	Yes	Yes	Yes	Yes	Yes	Yes	No
276	Genda Kabola	152275	Yes	Yes	a	a	Yes	Yes	Yes	Yes	Yes	a	Yes	a	Yes	a	a	a	Yes	Yes	Yes	Yes	Yes	No
277	Katharri	152276	Yes	Yes	Yes	Yes	Yes	Yes	Yes	Yes	Yes	Yes	Yes	Yes	Yes	Yes	Yes	Yes	Yes	Yes	Yes	Yes	Yes	No
278	Labhera	152277	Yes	Yes	Yes	Yes	Yes	Yes	Yes	Yes	Yes	Yes	Yes	Yes	Yes	Yes	Yes	Yes	Yes	Yes	No	No	No	No
279	Naikera	152278	Yes	a	b	a	b	Yes	Yes	Yes	Yes	b	a	c	c	b	b	Yes	Yes	Yes	Yes	Yes	Yes	No
280	Eskil Buzurg	152279	c	Yes	b	Yes	Yes	Yes	Yes	Yes	Yes	c	Yes	b	c	c	c	Yes	Yes	Yes	Yes	Yes	Yes	Yes
281	Malehta	152280	Yes	a	c	Yes	Yes	Yes	Yes	Yes	Yes	b	Yes	Yes	Yes	Yes	Yes	Yes	Yes	Yes	Yes	No	No	No
282	Jhingharia	152281																						
283	Ahraura	152282	Yes	Yes	c	Yes	Yes	Yes	Yes	Yes	Yes	b	Yes	Yes	Yes	Yes	Yes	Yes	Yes	Yes	Yes	Yes	Yes	No
284	Deora Buzurg	152283	c	Yes	c	a	c	Yes	Yes	Yes	Yes	c	Yes	b	c	c	Yes	Yes	Yes	Yes	Yes	Yes	No	No
285	Bhadar Wara Bu	152284	c	Yes	c	Yes	c	Yes	Yes	Yes	Yes	c	Yes	a	c	c	Yes	Yes	Yes	Yes	Yes	Yes	No	No
286	Chak Deora	152285																						
287	Merhka	152286	Yes	Yes	Yes	Yes	Yes	Yes	Yes	Yes	Yes	Yes	Yes	Yes	Yes	Yes	Yes	Yes	Yes	Yes	No	No	No	No
288	Chak Merhka	152287																						
289	Bharsunda	152288	Yes	Yes	Yes	Yes	Yes	Yes	Yes	Yes	Yes	Yes	Yes	Yes	Yes	Yes	Yes	Yes	Yes	Yes	No	No	No	No
290	Khiria Khurd	152289																						
291	Bamor	152290	Yes	c	Yes	Yes	Yes	Yes	Yes	Yes	Yes	c	Yes	Yes	c	c	c	c	Yes	Yes	Yes	Yes	Yes	Yes
292	Nagauli	152291	Yes	Yes	Yes	Yes	Yes	Yes	Yes	Yes	Yes	Yes	Yes	Yes	Yes	Yes	Yes	Yes	Yes	Yes	No	No	No	No
293	Andol	152292																						
294	Riyan	152293	Yes	Yes	Yes	Yes	Yes	Yes	Yes	Yes	Yes	Yes	Yes	Yes	Yes	Yes	Yes	Yes	Yes	Yes	Yes	Yes	Yes	No
295	Singar	152294	Yes	Yes	c	Yes	a	Yes	Yes	Yes	Yes	c	a	c	c	c	c	Yes	Yes	Yes	Yes	Yes	Yes	Yes
296	Dakhaneshwar	152295	Yes	Yes	Yes	Yes	Yes	Yes	Yes	Yes	Yes	Yes	Yes	Yes	Yes	Yes	Yes	Yes	Yes	Yes	Yes	No	No	No
297	Kuretha	152296	Yes	Yes	Yes	Yes	Yes	Yes	Yes	Yes	Yes	Yes	Yes	Yes	Yes	Yes	Yes	Yes	Yes	Yes	Yes	Yes	Yes	No
298	Behatar	152297	Yes	c	c	c	Yes	c	Yes	Yes	Yes	c	c	c	c	c	c	c	Yes	c	Yes	No	No	No
299	Kudri	152298	Yes	Yes	c	c	c	Yes	Yes	Yes	Yes	c	Yes	c	c	c	c	Yes	Yes	Yes	Yes	Yes	No	No
300	Dundi	152299	Yes	Yes	c	c	c	Yes	Yes	Yes	Yes	c	Yes	c	c	c	c	Yes	Yes	Yes	Yes	Yes	No	No
301	Gokal	152300	Yes	Yes	c	c	c	c	Yes	Yes	Yes	c	Yes	c	c	c	c	c	Yes	c	Yes	No	No	No
302	Khama	152301	Yes	Yes	Yes	Yes	Yes	Yes	Yes	Yes	Yes	c	Yes	Yes	Yes	Yes	Yes	c	Yes	c	Yes	No	No	No
303	Pahara	152302	Yes	Yes	c	a	c	Yes	Yes	Yes	Yes	Yes	Yes	Yes	Yes	Yes	Yes	Yes	c	Yes	No	No	No	No
304	Dhanaura	152303	Yes	Yes	c	Yes	Yes	c	Yes	Yes	Yes	c	c	c	c	c	c	Yes	c	No	No	No	No	No
305	Jakhaura	152304	Yes	Yes	c	c	c	c	Yes	Yes	Yes	c	Yes	c	c	c	c	c	c	Yes	No	No	No	No
306	Bargain Khangar	152305	Yes	c	c	c	Yes	Yes	Yes	Yes	c	Yes	c	c	c	c	c	c	Yes	c	Yes	No	No	No
307	Bhonwai	152306	Yes	c	b	c	c	Yes	Yes	Yes	Yes	c	c	c	c	c	c	a	a	Yes	No	No	No	No
308	Tharro	152307	Yes	Yes	c	c	c	Yes	Yes	Yes	Yes	Yes	Yes	Yes	Yes	Yes	Yes	Yes	c	Yes	No	No	No	No
309	Pratappura	152308	Yes	Yes	c	c	Yes	c	Yes	c	Yes	Yes	Yes	c	c	c	b	Yes	c	Yes	No	No	No	No
310	Deori	152309	Yes	Yes	c	c	Yes	c	Yes	c	Yes	Yes	Yes	c	c	c	b	Yes	Yes	Yes	No	No	No	No
311	Ghatiyari	152310	Yes	b	b	c	Yes	b	Yes	Yes	Yes	c	c	c	c	c	c	b	Yes	c	Yes	No	No	No
312	Barmain	152311	c	Yes	c	b	c	c	b	Yes	c	c	a	c	c	c	c	c	Yes	c	Yes	No	No	No
313	Kharwanch	152312	c	Yes	Yes	b	c	c	Yes	Yes	Yes	c	Yes	c	c	c	c	c	Yes	c	Yes	No	No	No
314	Dhamnod	152313	Yes	Yes	c	c	c	Yes	Yes	Yes	Yes	c	Yes	Yes	c	c	c	a	Yes	c	Yes	No	No	No
315	Kakarwai	152314	Yes	Yes	Yes	Yes	c	Yes	Yes	Yes	Yes	Yes	c	Yes	c	c	c	Yes	Yes	Yes	Yes	No	No	No
316	Kharka	152315	Yes	Yes	c	a	c	c	Yes	Yes	Yes	c	c	c	c	c	c	c	Yes	Yes	Yes	No	No	No
317	Siya	152316	Yes	Yes	c	c	Yes	Yes	Yes	Yes	Yes	Yes	Yes	Yes	Yes	Yes	Yes	Yes	c	Yes	Yes	No	No	No
318	Durchau	152317																						
319	Hiranagar	152318	Yes	Yes	b	b	b	c	Yes	Yes	Yes	c	Yes	c	c	b	c	c	Yes	c	Yes	Yes	No	No
320	Kachir	152319	Yes	Yes	c	c	c	Yes	Yes	Yes	Yes	c	Yes	c	c	c	c	b	Yes	c	Yes	Yes	No	No
321	Pharida	152320	Yes	Yes	b	b	b	Yes	Yes	Yes	Yes	b	b	b	c	b	b	Yes	Yes	Yes	Yes	Yes	No	No

**Census of India 2011- Village Directory**

**Amenities and Land use ( As in 2009 )**

**Name of District:-Jhansi Location Code No:-166**

**Name of CD Block:- Bamaur Location CodeNo:-0384**

Sr. No.	Name village	Location code no.	Land Use												Land Use					Name of three most important commodities manufactured				
			Nearest Town	Area under different types of land use ( in hectares rounded up to one decimal place)										Area irrigated by source (in hectare).					First	Second	Third			
				Name	Distance range code i.e. a. for <5 Kms, b. for 5-10 Kms and c. for 10+ kms.	Forests	Area under Non-agricultural Uses	Barren and Un-cultivable land	Permanent Pastures and Other Grazing Lands	Land Under Miscellaneous Tree Crops etc.	Culturable Waste Land	Fallow lands other than current fallows	Current Fallows	Net Area Sown	Total Irrigated Land Area	Total Un-irrigated Land Area	Canals ( C )	Wells/Tube-wells(W/TW)				Tanks/Lakes(T/L)	Water Falls(W/F)	Others(O)
1	2	3	102	103	104	105	106	107	108	109	110	111	112	113	114	115	116	117	118	119	120	121	122	
270	Erich	152269 JHANSI			0	466.3	0	0	0	10.1	65.4	2.1	1883	1279.5	603.5	325.1	918.8	0	0	35.7				
271	Jakhanwara	152270 JHANSI	a		0	33.2	0	0	0	1.8	2.3	0	325.8	74.6	251.3	74.6	0	0	0	0				
272	Dikoli	152271 JHANSI	b		126.8	148.4	0	0	0	0	8.3	23	456.4	40.3	416	0	10.2	0	0	30.1				
273	Shahpur Buzurg	152272 ERICH	c		0	181.1	0	0	0	0	28.9	17.6	464	43.6	420.4	0	0	0	0	43.6				
274	Gonti	152273 JHANSI	b		0	336.3	0	0	0	2.8	1.1	1.6	1364.5	281.6	1083	0	40.9	0	0	240.6				
275	Jhabra	152274 JHANSI	b		0	61.1	0	0	0	1.9	0.1	0	697	197.9	499.1	0	197.9	0	0	0				
276	Genda Kabola	152275 JHANSI	a		187.7	225.1	0	0	0	28.2	130.6	2.7	500.1	28	472.1	3.1	23.9	0	0	1				
277	Katharri	152276 JHANSI	b		102.9	78.6	0	0	0	9	20.4	12.6	183.1	77.9	105.2	72.4	4.8	0	0	0.6				
278	Labhera	152277 JHANSI	b		0	19.7	0	0	0	0	0	0	393.7	167.6	226.2	160.6	5	0	0	2				
279	Naikera	152278			0	20.2	0	0	0	2	2.3	3.1	259.1	126.3	132.8	13.3	113	0	0	0				
280	Eskil Buzurg	152279 JHANSI	c		0	0	108.5	0	0	0	0	0	916.7	415.7	501	144	271.7	0	0	0				
281	Malehta	152280 JHANSI	c		173.6	137	170.2	0	0	47.2	12.2	89.8	344.4	40.2	304.2	4.9	0	0	0	35.2				
282	Jhingharia	152281 JHANSI	c		0	11.6	138.4	0	0	11.4	8.9	1.7	176.9	28.2	148.7	0	28.2	0	0	0				
283	Ahraura	152282 JHANSI	c		0	59.7	35.4	19.5	0	4.4	108	2.6	388.8	68.1	320.7	0.7	45.2	2.1	0	20				
284	Deora Buzurg	152283 ERICH	c		0	16.4	3.1	0	0.9	1	2.4	1	217.4	124.6	92.7	111.5	0	0	0	13.1				
285	Bhadar Wara Bu	152284 JHANSI	c		0	63.9	27.8	0	8	1.8	38.9	108.9	605	197	407.8	141.2	0	0	0	55.8				
286	Chak Deora	152285 GURSAR	c		0	5.6	1	0	0	0	0	0	72.5	0	72.5	0	0	0	0	0				
287	Merhka	152286 GURSAR	c		0	15.7	6.4	0	0	0.2	0	7	251	57.2	193.8	0	49.8	0	0	7.4				
288	Chak Merhka	152287 GURSAR	c		0	1.6	0.1	0	0	0	0	0	31.2	13	18.2	0.8	12.1	0	0	0				
289	Bharsunda	152288 GURSAR	c		0	8.4	0	0	0	0	0	0	134.1	45.5	88.6	0	34.1	0	0	11.4				
290	Khiria Khurd	152289 GURSAR	c		0	6.2	0.2	0	0	0.2	0	0.5	97.9	51.9	46	0	15	0	0	36.9				
291	Bamor	152290 GURASA	c		0	81.3	0	3.1	0	1	33.1	12.1	857.6	345.2	512.4	0	256.5	0	0	88.7				
292	Nagauli	152291 GURSAR	c		0	9.2	0	0	0	0.2	0	0	107.3	19.1	88.2	0.4	13.3	0	0	5.4				
293	Andol	152292 JHANSI	c		0	11.4	0	0	0	0.5	0	0	166.8	1.9	164.9	0	1.9	0	0	0				
294	Riyan	152293			0	40.4	0	0	0	2.2	0.2	0	530.4	10.2	520.2	0	10.2	0	0	0				
295	Singar	152294			0	133.2	0	0	0	6.3	14.4	65.8	1429.8	209.5	1220.3	50.6	103.7	55.2	0	0				
296	Dakhaneshwar	152295			0	77	0	0	0	2.2	0	0	786	17.5	768.5	0	0	17.5	0	0				
297	Kuretha	152296 JHANSI	c		0	0	80.2	15.4	5	100.4	0	166	1014.4	76.3	938.2	2.3	27	27	0	20				
298	Behatar	152297 GURASA	c		0	86	40.6	14.4	0	5	40	0.7	412.4	75.6	336.8	0	35.6	0	0	40				
299	Kudri	152298 JHANSI	c		150.6	159.2	0	58.3	0	30.1	46.6	19.3	609.1	0	609.1	0	0	0	0	0				
300	Dundi	152299 JHANSI	c		58.3	151	0	0	0	5.3	16.8	50.3	624.7	2	622.7	0	2	0	0	0				
301	Gokal	152300 JHANSI	c		122	85.6	35.6	11.7	10	58.6	0	0	929	42	887	0	20.2	0	0	21.7				
302	Khama	152301 GAROTH	c		68.8	0	79.8	3.7	0	8.8	0	2.4	195.3	25.1	170.2	0	0	0	0	25.1				
303	Pahara	152302 GURSAR	c		166.6	106.6	22.1	0	0	23.3	0	0	313.6	73	240.6	0	0	0	0	73				
304	Dhanaura	152303 JHANSI			260.1	235.2	0	0	0	10	0	19.2	1747.2	23.5	1723.7	0	23.5	0	0	0				
305	Jakhaura	152304 GURSAR	c		0	0	77.2	0	0	40.7	0	0	585.6	22.8	562.8	8.9	13.8	0	0	0				
306	Bargain Khangar	152305 GURSAR	c		0	0	36.2	0	0	10.8	0	0	495.6	4.8	490.7	1.7	3.1	0	0	0				
307	Bhonwai	152306 GURSAR	c		0	14.8	4.9	0	0	3.5	4.8	2.1	162.6	0	162.6	0	0	0	0	0				
308	Tharro	152307 GURSAR	c		176.9	120.8	0	6	0	6.3	0	0	324.5	24.2	300.3	0	0	0	0	24.2				
309	Pratappura	152308			300.4	179.7	0	0	0	12	20.1	1.9	169.1	25.4	143.8	0	0	0	0	25.4				
310	Deori	152309 GURSAR	c		0.4	202.4	0	0	0	12	20.2	40.9	359.7	24.9	334.8	0	0	0	0	24.9				
311	Ghatiyari	152310 GURSAR	c		114.7	101.7	0	0	0	23.3	16.3	35.6	198.2	40.4	157.8	0	0	0	0	40.4				
312	Barmain	152311 JHANSI			198	44.6	4.7	0	4.4	22.9	3.9	31.3	483	256.4	226.6	0	0	0	0	256.4				
313	Kharwanch	152312 JHANSI			108.7	11.6	2.8	79.7	26.5	0	12.6	35.1	359.6	169.2	190.3	0	0	0	0	169.2				
314	Dhamnod	152313 GURSAR	c		562.8	307.9	0	1.4	0	80.4	4.2	32.3	581.4	60.4	521.1	0	60.4	0	0	0				
315	Kakarwai	152314 GURSAR	c		332	147.7	0	0	0	414.2	300.7	259.4	1108.6	71.7	1036.9	0	20.5	0	0	51.1				
316	Kharka	152315 GURSAR	c		67	50.5	4	0	0	43.3	12.2	38.9	538.1	51.4	486.7	0	11.5	40	0	0				
317	Siya	152316 GURSAR	c		0	57.3	22.4	0	0.5	11.8	0	0	727.1	119.9	607.3	20	48.5	0	0	51.4				
318	Durchau	152317 JHANSI			194.8	15.4	0	0	0	0.4	0.7	0	373.8	33.4	340.5	0	0	0	0	33.4				
319	Hiranagar	152318			0	0	53.1	0	0	158	0	0	459.1	40.1	419	0	40.1	0	0	0				
320	Kachir	152319 GARAUT	c		1287.4	41.4	215.5	0	0.5	25.2	78.7	27.5	1021.5	67.3	954.2	0	63.6	0	0	3.7				
321	Pharida	152320			0	25.8	0	0	0	11.9	0	0	345.5	171.2	174.3	171.2	0	0	0	0				

**Census of India 2011- Village Directory**  
**Amenities and Land use ( As in 2009 )**  
**Name of District:-Jhansi Location CodeNo:-166**  
**Name of CD Block:- Bamaur Location CodeNo:-0384**

Sr. No.	Name village	Location code no.	Total area of the village ( in hectares rounded up to one decimal place)	Total population ( 2011 census )	Number of households (2011 census)	Number of educational amenities available. (If not available within the village , the distance range code viz; a for < 5 Kms, b for 5-10 Kms and c for 10+ kms of nearest place where facility is available is given).														
						Pre-Primary school (PP)	Primary school (P)	Middle school (M)	Secondary School (S)	Senior Secondary school (SS)	Degree college of arts science & commerce (ASC)	Engineering college(EC)	Medical college (MC)	Management institute (MI)	Polytechnic (Pt)	Vocational training school/ITI	Non-formal training centre (NFTC)	Special school for disabled (SSD)	Others (specify)	
1	2	3	4	5	6	7	8	9	10	11	12	13	14	15	16	17	18	19	20	
322	Chhiraaura Khurd	152321	272.3	636	122	1	1	1	b	b	b	c	c	c	c	c	c	c	c	
323	Sutta	152322	1361.7	3574	752	1	2	2	b	b	c			c	c	c		1	c	
324	Ajneri	152323	285.2	69	18	b	a	a	b	b	c	c	c	c	c	c	c	b	c	
325	Madpura	152324	384.1	591	109	b		1	b	b	b	c	c	c	c	c	c		1	c
326	Bhadori	152325	473.2	4745	916	2	1	1	a		1	c	c	c	c	c	c		1	c
327	Asta	152326	1818.5	3176	581	b	2	1	b	b	c	c	c	c	c	c	c	c	c	
328	Garhwai	152327	656.7	2376	441	b	1	1	b	b	c	c	c	c	c	c	c		c	
329	Parsuwa	152328	1680.8	2711	507	2	1	1	c	c	c	c		c	c	c	c			
330	Saiguwan	152329	461.7	1536	296	1	1		c	c	b	c	c	c	c	c			1	c
331	Kairokhar	152330	1072.4	2342	444	1	1	1	c	c	b	c		1	c	c			1	c
332	Gora	152331	341.9	435	76	b	1	1	b	b	c	c	c	c	c	c	c	c	c	
333	Harduwa	152332	503.3	1438	274	c	1	1	a	c	c	c	c	c	c	c	c	c	c	
334	Jujhar Pura	152333	421.8	470	70	b	1	1	b	b	c	c	c	c	c	c	c	c	c	
335	Teharka	152334	1036.4	1119	230	c	1	1	c	c	c	c	c	c	c	c	c	c	c	
336	Rautan Pura	152335	216.7	372	77	c	1		a	c	c	c	c	c	c	c	c	c	c	
337	Bilati Khet	152336	502.5	1075	205	c	1	1	b	c	c	c	c	c	c	c	c	c	c	
338	Semra	152337	276	253	56	c	1		b	c	c	c		c	c	c	c	c	c	
339	Bilati Karkey	152338	624.9	1378	246	a	1	1	c	c	c	c	c	c	c	c	c	c	c	
340	Sagauli	152339	633.1	1361	250	1	1		c	c	c	c	c	c	c	c	c	c	c	
341	Khadaini	152340	257.9	979	203	c	1	1	c		1	c	c	c	c	c	c	c	c	
342	Patha	152341	700.3	1627	293	c	1	1	c	c	c	c	c	c	c	c	c	c	c	
343	Nagra	152342	383.8	1441	276	c	1	1	c	c	c	c	c	c	c	c	c		1	c
344	Alam Pura	152343	491.5	1630	276		1	1	b	b	c	c	c		c	c			1	c
345	Hansari	152344	185	0	0															
346	Chak Nagra	152345	26.4	0	0															
347	Bargain Ahir	152346	737.6	653	133		1	1	b	b	c	c	c		c	c			1	c
348	Gursarai Dehat	152347	1227.3	278	51	1	5	3	1	5	1	c	c	c	c	c	c			
349	Arjara	152348	372.4	949	190	b	1	1	b	b	c	c	c		c				1	c
350	Bamrauli	152349	208.5	0	0															
351	Bachheh	152350	1202.2	2004	345	b	1	1	b	b	c	c	c	c	c	c	c		c	
352	Nagara	152351	352.1	931	169	b	1	a	c	c	c	c	c	c	c	c	c		1	c
353	Raghauri	152352	437.8	848	162	b	1	a	b	b	c	c	c	c	c	c	c		1	c
354	Durkhuroo	152353	1542.8	2497	406		2	1	b	b	b									
355	Eskil Khurd	152354	814.1	1	1															
356	Dumarai	152355	1602.3	1759	294	c	1	1	c	c	c	c	c	c	c	c	c	c	c	
357	Raipura	152356	537.4	0	0															
358	Birpura	152357	226.7	1624	326	b	1	1	b	b	c	c	c	c	c	c	c	c	c	
359	Bhadarwara Khu	152358	541.8	1965	362	a	1	1	b	b	b	c	c	c	c	c	c		1	c
360	Garautha Dehat	152359	963.7	507	98	2	4	1	1	1	1	c	c	c	c	c	c	c	c	
361	Garautha Khurd	152360	683.1	675	119		1	1	1	1	1	c	c	c	c	c	c	c	c	
362	Gohna	152361	836.1	1029	253	a	1	a	a	a	c	c	c	c	c	c	c			
363	Rund Garautha	152362	153.1	0	0															
364	Shamsherpura	152422	921.8	1774	331	c	2	2	c	c	c	c	c	c	c	c	c		c	
365	Nibooja	152423	281.3	211	41	c	1	a	c	c	c	c	c	c	c	c	c			
366	Karguwan Khurd	152424	316.7	2413	470	c	1	1	c	c	c	c	c	c	c	c			c	
367	Surwai	152425	271.6	598	117	c	1	a	c		c	c	c	c	c	c	c	c	c	
368	Benda	152426	370.4	849	162	c	1	1	c		c	c	c	c	c	c	c	c	c	
369	Devra Saran	152427	171.6	318	58	1	c													
370	Pathrendi	152428	760.2	987	187		1	1	b	b	c	c	c	c	c	c	c			
371	Pargahna	152429	193.5	310	64	c	1	a	c	c	c	c		c	c	c				

**Census of India 2011- Village Directory**

**Amenities and Land use ( As in 2009 )**

**Name of District:-Jhansi Location Code No:-166**

**Name of CD Block:- Bamaur Location CodeNo:-0384**

Sr. No.	Name village	Location code no.	Number of Medical Amenities available. (If not available within the village , the distance range code viz: a for < 5 Kms, b for 5-10 Kms and c for 10+ kms of nearest place where facility is available is given).									Number of Non-Government Medical Amenities available.								
			Community health centre (CHC)	Primary health centre (PHC)	Primary health sub centre (PHS)	Maternity and child welfare centre (MCW)	T. B. clinic (TBC)	Hospital-allopathic (HA)	Hospital-alternative medicine (HO)	Dispensary (D)	Veterinary hospital (VH)	Mobile health clinic (MHC)	Family welfare centre (FWC)	Charitable non Govt. hospital/Nursing home.	Medical practitioner with MBBS Degree	Medical practitioner with other degree	Medical practitioner with no degree	Traditional practitioner and faith healer .	Medicine Shop	Others
1	2	3	21	22	23	24	25	26	27	28	29	30	31	32	33	34	35	36	37	38
322	Chhiraaura Khurd	152321					1		3	1	1	1	1	0	0	0	0	1	0	0
323	Sutta	152322b	b		1	b	c	b	c	b	b	b	b	0	0	0	0	0	0	0
324	Ajneri	152323b	b	a	b	c	b	b	b			b	b	0	0	0	0	0	0	0
325	Madpura	152324b	b	b	b	c	b	b	c	b	b	b	b	0	0	0	0	0	0	0
326	Bhadori	152325a	a		1	a	c	a	a	a	a	a	a	0	0	0	0	1	0	0
327	Asta	152326c		b	b	c	b	b	b	b	b	b	b	0	0	0	0	0	0	0
328	Garhwai	152327b		1	1	1	c	b	b	b	b	b	b	0	0	0	0	1	0	0
329	Parsuwa	152328			1	1	1	1	2	1	1	1	1	1	0	0	0	1	0	0
330	Saiguwan	152329c	c	c	c	c	c	c	c	c	c	c	c	0	0	0	0	0	0	0
331	Kairokhar	152330c	c		c	c	c	c	c	c	c	c	c	0	0	0	0	1	0	0
332	Gora	152331b	b	b	b	b	b	b	b	b	b	b	b	0	0	0	0	0	0	0
333	Harduwa	152332c	a	a	c	c	c	c	c	c	b	c	b	0	0	0	0	0	0	0
334	Jujhar Pura	152333b	b	b	b	b	b	b	b	b	b	b	b	0	0	0	0	0	0	0
335	Teharka	152334												0	0	0	0	1	0	0
336	Rautan Pura	152335c	a	a	c	b	c	c	c	b	c	c	c	0	0	0	0	0	0	0
337	Bilati Khet	152336c	b	a	c	c	c	c	c	c	c	c	c	0	0	0	0	0	0	0
338	Semra	152337c	b	a	c	c	c	c	c	c	c	c	c	0	0	0	0	0	0	0
339	Bilati Karkey	152338b	a		c	c	c	c	c	c	b	c	b	0	0	0	0	1	0	0
340	Sagauli	152339b	a	a	c	c	c	c	c	b	c	b	c	0	0	0	0	0	0	0
341	Khadaini	152340c	c		1	c	b	c	c	c	c	c	c	0	0	0	0	0	0	0
342	Patha	152341c	c	a	c	c	c	c	c	c	c	c	c	0	0	0	0	1	0	0
343	Nagra	152342c	c	a	a	c	c	c	c	c	c	c	c	0	0	0	0	0	0	0
344	Alam Pura	152343b	b			c	c	b	b	b	c	b	c	0	0	0	0	0	0	0
345	Hansari	152344																		
346	Chak Nagra	152345																		
347	Bargain Ahir	152346b	b	b	b	c	c	b	b	b	c	b	c	0	0	0	0	0	1	0
348	Gursarai Dehat	152347	1			1		1	1	1	1	1	1	0	0	0	1	0	0	0
349	Arjara	152348b	b		1	1	c	c	b	b	c	b	c	0	0	0	0	0	0	0
350	Bamrauli	152349																		
351	Bachheh	152350b	b		1	b	b	c	b	b	b	b	b	0	0	0	0	0	0	0
352	Nagara	152351												0	0	0	0	0	0	0
353	Raghauri	152352c	c	b	c	c	c	c	c	b	c	c	c	0	0	0	0	0	1	0
354	Durkhuroo	152353	b		b	b	b	b	b	b	b	b	b	0	0	0	0	0	0	0
355	Eskil Khurd	152354												0	0	0	0	0	0	0
356	Dumarai	152355c	b			c	c	c	c	b	b	c	c	0	0	0	0	0	0	0
357	Raipura	152356																		
358	Birpura	152357b	b	b	b	c	b	b	b	b	b	b	b	0	0	0	0	0	1	0
359	Bhadarwara Khu	152358b	b	b	b	c	b	b	c	b	b	b	b	0	0	0	0	0	0	0
360	Garautha Dehat	152359			1	1	c	c	c		1	c		1	0	0	0	1	1	0
361	Garautha Khurd	152360c				c	c	c	c	c	c	c	c	0	0	0	0	0	0	0
362	Gohna	152361c	a	a	c	c	c	c	c	a	c	c	c	0	0	0	0	0	1	0
363	Rund Garautha	152362																		
364	Shamsherapura	152422c	c		c	c	c	c	c	b	c	c	c	0	0	0	0	0	0	1
365	Nibooya	152423c	c	c	c	c	c	c	a	a	a		c	0	0	0	0	0	0	1
366	Karguwan Khurd	152424c		1	c	c	c							0	0	0	0	0	0	1
367	Surwai	152425a	c	a	a	c	c	b	c	a		c	c	0	0	0	0	0	0	1
368	Benda	152426a	c			b	c	a	c	a		c	c	0	0	0	0	0	0	1
369	Devra Saran	152427b	c	a	c	b	c	b	c	b	c	c	c	0	0	0	0	0	1	1
370	Pathrendi	152428b	c	b	b	c	c	b		b		c	c	0	0	0	0	0	1	0
371	Pargahna	152429a	c	a	a	c	c	a	c	a		c	c	0	0	0	0	0	1	0

**Census of India 2011- Village Directory**

**Amenities and Land use ( As in 2009 )**

Name of District:-Jhansi Location Code No:-166

Name of CD Block:- Bamaur Location CodeNo:-0384

Sr. No.	Name village	Location code no.	Availability of drinking water - Yes / No								Availability of toilet & others Yes / No			
			Tap water (Treated/Untreated)	Well water (Covered / Uncovered well)	Hand Pump	Tube wells / Bore well	Spring	River/ Canal	Tank / Pond / Lake	Others	Community toilet including bath.	Community toilet excluding bath.	Rural sanitary mart or sanitary hardware outlet available near the village.	Community bio- gas or recycle of waste for productive use.
1	2	3	39	40	41	42	43	44	45	46	47	48	49	50
322	Chhiraaura Khurd	152321	Yes	Yes	Yes	No	Yes	Yes	Yes	No	No	No	No	No
323	Sutta	152322	Yes	No	Yes	Yes	No	No	No	No	No	No	No	No
324	Ajneri	152323	Yes	No	Yes	Yes	No	No	No	No	No	No	No	No
325	Madpura	152324	Yes	No	Yes	Yes	No	No	Yes	No	No	No	No	No
326	Bhadori	152325	Yes	No	Yes	Yes	No	No	No	No	No	No	No	No
327	Asta	152326	Yes	No	Yes	No	No	No	No	No	No	No	No	No
328	Garhwai	152327	Yes	No	Yes	No	No	No	No	No	No	No	No	No
329	Parsuwa	152328	Yes	Yes	Yes	No	No	No	Yes	No	No	No	No	No
330	Saiguwan	152329	Yes	No	Yes	Yes	No	No	No	No	No	No	No	No
331	Kaikhar	152330	Yes	No	Yes	Yes	No	No	No	No	No	No	No	No
332	Gora	152331	Yes	No	Yes	Yes	No	No	No	No	No	No	No	No
333	Harduwa	152332	Yes	No	Yes	No	No	No	Yes	No	No	No	No	No
334	Jujhar Pura	152333	Yes	No	Yes	Yes	No	No	No	No	No	No	No	No
335	Teharka	152334	Yes	No	Yes	Yes	No	No	No	No	No	No	No	No
336	Rautan Pura	152335	Yes	Yes	Yes	Yes	No	No	Yes	No	No	No	No	No
337	Bilati Khet	152336	Yes	No	Yes	Yes	No	No	No	No	No	No	No	No
338	Semra	152337	Yes	Yes	Yes	No	No	No	Yes	No	No	No	No	No
339	Bilati Karkey	152338	Yes	No	Yes	Yes	No	No	No	No	No	No	No	No
340	Sagauli	152339	Yes	No	Yes	Yes	No	No	No	No	No	No	No	No
341	Khadaini	152340	Yes	No	Yes	Yes	No	No	No	No	No	No	No	No
342	Patha	152341	Yes	No	Yes	Yes	No	No	No	No	No	No	No	No
343	Nagra	152342	Yes	No	Yes	Yes	No	No	Yes	No	No	No	No	No
344	Alam Pura	152343	Yes	No	Yes	Yes	No	No	No	No	No	No	No	No
345	Hansari	152344												
346	Chak Nagra	152345												
347	Bargain Ahir	152346	Yes	Yes	Yes	Yes	No	Yes	No	No	No	No	No	No
348	Gursarai Dehat	152347	Yes	Yes	Yes	Yes	No	No	Yes	No	No	No	No	No
349	Arjara	152348	Yes	Yes	Yes	Yes	No	No	No	No	No	No	No	No
350	Bamrauli	152349												
351	Bachheh	152350	Yes	Yes	Yes	Yes	No	No	Yes	No	No	No	No	No
352	Nagara	152351	Yes	Yes	Yes	Yes	No	No	Yes	No	No	No	No	No
353	Raghauri	152352	Yes	Yes	Yes	Yes	No	No	Yes	No	No	No	No	No
354	Durkhuroo	152353	Yes	No	Yes	Yes	No	No	No	No	No	No	No	No
355	Eskil Khurd	152354	Yes	No	Yes	No	No	No	No	No	No	No	Yes	No
356	Dumarai	152355	Yes	No	Yes	Yes	No	No	Yes	No	No	No	No	No
357	Raipura	152356												
358	Birpura	152357	Yes	No	Yes	Yes	No	No	No	No	No	No	No	No
359	Bhadarwara Khu	152358	Yes	No	Yes	Yes	No	No	No	No	No	No	No	No
360	Garautha Dehat	152359	Yes	No	Yes	Yes	No	Yes	No	No	No	No	No	No
361	Garautha Khurd	152360	Yes	Yes	Yes	Yes	No	No	No	No	No	No	No	No
362	Gohna	152361	Yes	No	Yes	Yes	No	No	No	No	No	No	No	No
363	Rund Garautha	152362												
364	Shamsherpura	152422	Yes	No	Yes	Yes	No	Yes	Yes	No	No	No	No	Yes
365	Nibooja	152423	Yes	Yes	Yes	Yes	No	Yes	Yes	No	No	Yes	Yes	No
366	Karguwan Khurd	152424	Yes	No	Yes	Yes	No	No	Yes	No	No	No	No	No
367	Surwai	152425	Yes	No	Yes	No	No	No	Yes	No	No	No	No	No
368	Benda	152426	Yes	Yes	Yes	Yes	No	Yes	No	No	No	No	No	No
369	Devra Saran	152427	Yes	Yes	Yes	No	No	Yes	Yes	No	No	No	No	No
370	Pathrendi	152428	Yes	Yes	Yes	Yes	No	Yes	Yes	No	No	Yes	Yes	No
371	Pargahna	152429	Yes	No	Yes	Yes	No	Yes	No	No	No	No	No	No

**Census of India 2011- Village Directory**

**Amenities and Land use ( As in 2009 )**

Name of District:-Jhansi Location Code No:-166

Name of CD Block:- Bamaur Location CodeNo:-0384

Sr. No.	Name village	Location code no.	Communication and transport facilities (If amenities available code -Yes is given except for Village Pin Code ,If not available within the village , the distance range code viz; a for < 5 Kms, b for 5-10 Kms and c for 10+ kms of nearest place where facility is available is given).																
			Post office(PO)	Sub post office (SPO)	Post & Telegraph office (P&TO)	Village Pin Code	Telephones (Land lines)	Public call office (PCO)	Mobile phone coverage	Internet cafes/ Common service centre (CSC)	Private courier facility	Bus service (Public & Private)	Railway stations	Auto/Modified Autos	Taxis and Vans	Tractors	Cycle-pulled rickshaws(Manual & Machine driven)	Carts driven by animals	Sea /River ferry service
1	2	3	51	52	53	54	55	56	57	58	59	60	61	62	63	64	65	66	67
322	Chhiraaura Khurd	152321 b	a	b		284204 b		b	Yes	b	c	b	c	Yes	Yes	Yes	b	Yes	c
323	Sutta	152322 c	Yes	c		Yes		c	Yes	c	c	c	c	Yes	Yes	Yes	c	Yes	c
324	Ajneri	152323 b	b	b		284204 b		b	Yes	b	b	b	c	b	a	Yes	Yes	Yes	
325	Madpura	152324 b	a	b		284202 b			Yes	b	b	a	c	b	b	Yes	b	Yes	c
326	Bhadori	152325 a	a			a	a	Yes	a	a	a	a	c	Yes	a	Yes	Yes	Yes	c
327	Asta	152326 b	Yes	b		284202 b		b	Yes	b	c	b	c	b	b	Yes	c	Yes	
328	Garhwai	152327 b	Yes	b		284202 Yes	Yes	Yes	Yes	b	b	b	c	Yes	Yes	Yes	Yes	Yes	
329	Parsuwa	152328 c	a	c		c	c	a	c	c	c	c	c	Yes	Yes	Yes	Yes	Yes	
330	Saiguwan	152329 a	a	a		284203 Yes						b	c		Yes	c	c	Yes	
331	Kairokhar	152330	a	a		284203 Yes						b	c	Yes	Yes	c	c	Yes	
332	Gora	152331 b	b	b		b	b	b	b	b	b	b	b	b				Yes	
333	Harduwa	152332 c		c		c	c	c	c	c	a	c	c	a	c				
334	Jujhar Pura	152333 b	b	b		b	b	b	b	b	b	b	b	b	b			Yes	b
335	Teharka	152334												Yes				Yes	
336	Rautan Pura	152335 c		c		c	c	c	c	c	c	c	c	a	c				
337	Bilati Khet	152336 c		c		c	c	c	c	c	b	c	c	b	c				
338	Semra	152337 c		c		c	c	c	c	c	b	c	c	b	c				
339	Bilati Karkey	152338 c	Yes	c		284302 c	c	c	c	c	a	c	a	a	c			Yes	
340	Sagauli	152339 c	a	c		c	c	c	c	c	a	c	a	a	c				
341	Khadaini	152340 c	a	c		c	c	c	c	c	Yes	c	Yes	c				Yes	
342	Patha	152341 c	Yes	c		284302 c	c	c	c	c	a	c	a	c				Yes	
343	Nagra	152342 c	Yes	c		284202 c	c	c	c	c	b	c	b	Yes	Yes	c	Yes	Yes	
344	Alam Pura	152343 b	a	b		284202 b	b	b	b	b	a	c	a	Yes	Yes	b	Yes	Yes	
345	Hansari	152344																	
346	Chak Nagra	152345																	
347	Bargain Ahir	152346 b	b	b		284201 b	b	b	b	b	Yes	c	Yes	Yes	Yes	Yes	Yes	b	
348	Gursarai Dehat	152347	Yes	Yes		284202 Yes	Yes	Yes	Yes	Yes	Yes	c	Yes	Yes	Yes	Yes	Yes	Yes	
349	Arjara	152348 b	b	b		b	b	b	b	b	Yes	c	Yes	Yes	Yes	b	Yes	Yes	
350	Bamrauli	152349																	
351	Bachheh	152350 c	b	b		b	b	b	b	c	Yes	b	b	b				Yes	
352	Nagara	152351 c	a	c		284204 Yes	c	Yes	c	c	c	c	c	Yes	Yes	b	Yes	Yes	
353	Raghauli	152352 c	a	c		284204 Yes	b	Yes	b	c	a	c	c	Yes	Yes	c	Yes	Yes	
354	Durkhuroo	152353 a				284203 b	b	Yes	b	b	Yes	c	Yes	Yes	Yes	Yes	Yes	Yes	
355	Eskil Khurd	152354																	
356	Dumarai	152355 c	Yes			284203 b	b	Yes	b	c		c	Yes	Yes	Yes		Yes	Yes	
357	Raipura	152356																	
358	Birpura	152357 a	a	b		284204 Yes	b	b	b	c	a								
359	Bhadarwara Khu	152358 b	Yes	b		284204 Yes	b	Yes	b	c	b	c	b	Yes	Yes	Yes	Yes	Yes	
360	Garautha Dehat	152359 Yes		Yes		284205 Yes	Yes	Yes	Yes	Yes	c	Yes	c						
361	Garautha Khurd	152360 c		c		284204 Yes	Yes		Yes	c	Yes	c	Yes	Yes			Yes	Yes	
362	Gohna	152361 c	a	c		284204 a	a	a	a	c	a	c	a	a			Yes	Yes	
363	Rund Garautha	152362																	
364	Shamsherpura	152422 c	b	c			c	Yes	c	c	a	c	c	Yes			Yes	Yes	
365	Nibooja	152423 c	a	c		284202 a	c	a	c	c	a	c		a			Yes	Yes	
366	Karguwan Khurd	152424 c		c		284202 Yes	c		c	c	Yes	c	Yes	Yes			Yes	Yes	
367	Surwai	152425 a	a	c		284301 a	c	Yes	c	c	Yes	b		c	c		Yes	Yes	
368	Benda	152426 b	b	c		284301 a	c	a	c	c	Yes	c	c	c	c		Yes	Yes	
369	Devra Saran	152427 c	b	c		284301 c	c	Yes	c	c	Yes	c	c	c	c		Yes	Yes	
370	Pathrendi	152428 b	b	c		284301 b	c		c	c	Yes	c	c	b	c		Yes	Yes	
371	Pargahna	152429 b	b	c		284301 a	a	a	c	c	Yes	c	c	c	c		Yes	Yes	

**Census of India 2011- Village Directory**

**Amenities and Land use ( As in 2009 )**

Name of District:-Jhansi Location Code No:-166

Name of CD Block:- Bamaur Location CodeNo:-0384

Sr. No.	Name village	Location code no.	Village connected to highways,village roads, banks & credit societies (If amenities available code -Yes is given, If not available within the village , the distance range code viz; a for < 5 Kms, b for 5-10 Kms and c for 10+ kms of nearest place where facility is available is given).												
			Connected to national highway(NH)	Connected to state highway(SH)	Connected to major district road (MDR)	Connected to others district road	Pucca roads	Kutchcha roads	Water bounded macadam(WBM) roads	Navigable waterway (river/canal)(NW)	Footpaths (FP)	Commercial & Co-operative Banks	ATM	Agricultural Credit Societies	
1	2	3	68	69	70	71	72	73	74	75	76	77	78	79	
322	Chhiraaura Khurd	152321 c	b	b	b	b	Yes	Yes	c	Yes	b	c	b		
323	Sutta	152322 c	c	c	Yes	Yes	Yes	Yes	Yes	Yes	b	c	b		
324	Ajneri	152323 c		Yes	Yes	Yes	Yes	Yes	Yes	Yes	b	c	b		
325	Madpura	152324 c	a	b	Yes	Yes	Yes	Yes	Yes	Yes	b	b	b		
326	Bhadori	152325 c	Yes	Yes	Yes	Yes	Yes	Yes	Yes	Yes	a	a	a		
327	Asta	152326 c	b	Yes	b	Yes	Yes	Yes		Yes	b	c	Yes		
328	Garhwai	152327 c	Yes	Yes	Yes	Yes	Yes	Yes	c	Yes	b	b	b		
329	Parsuwa	152328 c	c	c			Yes	Yes		Yes	c	c	c		
330	Saiguwan	152329 c	c	b	Yes	Yes	Yes	Yes	Yes	Yes	b	c	b		
331	Kairokhar	152330 c	c	b	Yes	Yes	Yes	Yes	Yes	Yes	b	c	b		
332	Gora	152331 b	b	b	b			Yes		Yes	b	b	b		
333	Harduwa	152332 c	a	c		Yes	Yes	Yes		Yes	b	c	a		
334	Jujhar Pura	152333 b	b	b	b			Yes		Yes	b	b	b		
335	Teharka	152334 c	c	c	c	Yes				Yes	c	c	c		
336	Rautan Pura	152335 c	a	c	a		Yes		Yes	Yes	b	c	a		
337	Bilati Khet	152336 c	b	c	b		Yes	Yes		Yes	c	c	b		
338	Semra	152337 c	b	c	b		Yes	Yes		Yes	c	c	b		
339	Bilati Karkey	152338 c	a	c	Yes			Yes	Yes	Yes	b	c	a		
340	Sagauli	152339 c	Yes	c	Yes			Yes	Yes	Yes	b	c	b		
341	Khadaini	152340 c	Yes	c	Yes			Yes	Yes	Yes	c	c	Yes		
342	Patha	152341 c	a	c	a			Yes	Yes	Yes	c	c	a		
343	Nagra	152342 c	b	b	Yes	Yes	Yes	Yes	Yes	Yes	c	c	c		
344	Alam Pura	152343 c	a	a	Yes	Yes	Yes	Yes		Yes	b	c	b		
345	Hansari	152344													
346	Chak Nagra	152345													
347	Bargain Ahir	152346 c	Yes	Yes	Yes	Yes	Yes	Yes		Yes	b	c	b		
348	Gursarai Dehat	152347 c	Yes	Yes	Yes	Yes	Yes	Yes	Yes	Yes	Yes	Yes	Yes		
349	Arjara	152348 c	Yes	Yes	Yes	Yes	Yes	Yes		Yes	b	c	b		
350	Bamrauli	152349													
351	Bachheh	152350 c	Yes	Yes					Yes	Yes	b	c	b		
352	Nagara	152351 c	c	a	Yes	Yes	Yes	Yes		Yes	c	c	c		
353	Raghauri	152352 c	c	a	Yes	Yes	Yes	Yes	Yes	Yes	b	c	b		
354	Durkhuroo	152353 c	b	Yes	Yes	Yes	Yes	Yes		Yes	b		b		
355	Eskil Khurd	152354					Yes								
356	Dumarai	152355 c	b	b	Yes	Yes	Yes	Yes		Yes	b	c	b		
357	Raipura	152356													
358	Birpura	152357 c	c	a	Yes	Yes				Yes	b	b	b		
359	Bhadarwara Khu	152358 c	b	a	Yes	Yes	Yes	Yes		Yes	b	c	b		
360	Garautha Dehat	152359 c	Yes	Yes	Yes	Yes	Yes		Yes	Yes	Yes		Yes		
361	Garautha Khurd	152360 c	c	Yes		Yes	Yes	Yes	Yes	Yes	Yes	Yes	Yes		
362	Gohna	152361 c	c	a	Yes	Yes	Yes	Yes		Yes	a	a	a		
363	Rund Garautha	152362													
364	Shamsherpura	152422 c	Yes	c	Yes	c	Yes	Yes		c	c	c	b		
365	Nibooja	152423				a	Yes	Yes		Yes	c	c	a		
366	Karguwan Khurd	152424 c	Yes	c	Yes	Yes	Yes	Yes	Yes	Yes	c	c	Yes		
367	Surwai	152425 c	a	c		a	Yes	a		Yes	a	c	a		
368	Benda	152426 b	Yes	c	Yes	Yes	Yes	Yes	Yes	Yes					
369	Devra Saran	152427 c	a	c		a	Yes	a	a	Yes	b	c	b		
370	Pathrendi	152428 c	b	b	a	Yes	Yes	Yes	Yes	Yes	c	c			
371	Pargahna	152429 c	Yes				Yes			Yes	b	b	a		



**Census of India 2011- Village Directory**

**Amenities and Land use ( As in 2009 )**

Name of District:-Jhansi Location Code No:-166

Name of CD Block:- Bamaur Location CodeNo:-0384

Sr. No.	Name village	Location code no.	Availability of miscellaneous facilities (If amenities available code -Yes is given, If not available within the village , the distance range code viz; a for < 5 Kms, b for 5-10 Kms and c for 10+ kms of nearest place where facility is available is given).															Availability of electricity (Yes/No)						
			Self-Help Group (SHG)	Public distribution system (PDS) shop	Mandis / Regular market	Weekly Haat	Agricultural marketing society	Integrated Child Development Scheme (Nutritional Centres)	Anganwadi Centre (Nutritional Centres)	Others (Nutritional Centres)	ASHA (Accredited Social Health Activist)	Community centre with/without TV	Sports Field,	Sports Club / Recreation Centre	Cinema / Video Hall	Public Library	Public Reading Room	Newspaper Supply	Assembly Polling station	Birth & Death Registration Office	Power Supply for Domestic Use (ED)	Power Supply for Agricultural Use (EAG)	Power Supply for Commercial Use (EC)	Power Supply for All Uses (EA)
1	2	3	80	81	82	83	84	85	86	87	88	89	90	91	92	93	94	95	96	97	98	99	100	101
322	Chhiraaura Khurd	152321	Yes	Yes	b	b	b	b	Yes	Yes	Yes	Yes	b	c	c	c	c	Yes	Yes	Yes	Yes	No	No	No
323	Sutta	152322	Yes	Yes	c	Yes	c	Yes	Yes	Yes	Yes	c	Yes	c	c	c	c	Yes	Yes	Yes	Yes	Yes	No	No
324	Ajneri	152323	b	b	b	b	b	a	Yes	Yes	b	Yes	b	c	c	c	c	Yes	a	Yes	Yes	Yes	Yes	Yes
325	Madpura	152324	Yes	Yes	b	b	b	Yes	Yes	Yes	Yes	b	b	c	c	c	c	Yes	Yes	b	Yes	Yes	No	No
326	Bhadori	152325	Yes	Yes	a	a	a	Yes	Yes	Yes	Yes	c	Yes	c	c	c	c	Yes	Yes	Yes	Yes	Yes	No	No
327	Asta	152326	b	Yes	b	b	b	Yes	Yes	Yes	Yes	b	Yes	c	c	c	c	Yes	Yes	Yes	Yes	Yes	Yes	Yes
328	Garhwai	152327	Yes	Yes	b	Yes	b	Yes	Yes	Yes	Yes	c	Yes	c	c	c	c	Yes	Yes	Yes	Yes	Yes	No	No
329	Parsuwa	152328	c	c	c	b	c	Yes	Yes	Yes	Yes	Yes	Yes	c	c	c	c	Yes	c	Yes	Yes	Yes	Yes	Yes
330	Saiguwan	152329	c	Yes	c	Yes	c	c	Yes	Yes	c	Yes	Yes	c	b	b	b	b	Yes	b	Yes	Yes	Yes	No
331	Kairokhar	152330	c	Yes	c	Yes	c	Yes	Yes	Yes	Yes	c	Yes	Yes	c	b	b	b	Yes	b	Yes	Yes	No	No
332	Gora	152331	Yes	Yes	Yes	Yes	Yes	Yes	Yes	Yes	Yes	Yes	Yes	Yes	Yes	Yes	Yes	Yes	Yes	Yes	No	No	No	No
333	Harduwa	152332	Yes	Yes	c	b	c	c	Yes	Yes	Yes	c	c	c	c	c	c	c	Yes	c	Yes	Yes	No	No
334	Jujhar Pura	152333	Yes	Yes	Yes	Yes	Yes	Yes	Yes	Yes	Yes	Yes	Yes	Yes	Yes	Yes	Yes	Yes	Yes	Yes	No	No	No	No
335	Teharka	152334	Yes	Yes	Yes	Yes	Yes	Yes	Yes	Yes	Yes	Yes	Yes	Yes	Yes	Yes	Yes	Yes	Yes	Yes	No	No	No	No
336	Rautan Pura	152335	Yes	a	c	b	c	c	a	Yes	Yes	c	Yes	Yes	c	c	c	c	c	c	Yes	No	No	No
337	Bilati Khet	152336	Yes	Yes	c	b	c	c	Yes	Yes	Yes	c	c	c	c	c	Yes	c	Yes	c	Yes	No	No	No
338	Semra	152337	Yes	Yes	c	b	c	c	Yes	Yes	Yes	c	c	c	c	c	c	c	Yes	c	Yes	No	No	No
339	Bilati Karkey	152338	Yes	Yes	c	b	Yes	Yes	Yes	Yes	Yes	c	c	c	c	c	c	Yes	Yes	Yes	Yes	Yes	No	No
340	Sagauli	152339	Yes	Yes	c	b	Yes	Yes	Yes	Yes	Yes	c	c	c	c	c	c	b	Yes	a	Yes	Yes	No	No
341	Khadaini	152340	Yes	Yes	c	b	Yes	Yes	Yes	Yes	Yes	c	c	c	c	c	c	Yes	Yes	Yes	Yes	Yes	No	No
342	Patha	152341	Yes	Yes	c	b	Yes	Yes	Yes	Yes	Yes	c	c	c	c	c	c	Yes	Yes	a	Yes	No	No	No
343	Nagra	152342	Yes	Yes	c	c	c	c	Yes	Yes	Yes	a	Yes	c	c	c	c	c	Yes	Yes	Yes	Yes	No	No
344	Alam Pura	152343	Yes	Yes	b	b	b	c	Yes	Yes	Yes	Yes	Yes	c	c	c	c	c	Yes	Yes	Yes	Yes	No	No
345	Hansari	152344																						
346	Chak Nagra	152345																						
347	Bargain Ahir	152346	Yes	Yes	b	b	b	c	Yes	Yes	Yes	b	Yes	c	c	c	c	c	Yes	Yes	Yes	Yes	No	No
348	Gursarai Dehat	152347	Yes	Yes	Yes	Yes	Yes	Yes	Yes	Yes	Yes	c	Yes	Yes	Yes	Yes	Yes	Yes	Yes	Yes	Yes	Yes	Yes	Yes
349	Arjara	152348	Yes	Yes	b	b	b	c	Yes	Yes	Yes	Yes	Yes	c	c	c	c	c	Yes	Yes	Yes	Yes	No	No
350	Bamrauli	152349																						
351	Bachheh	152350	Yes	Yes	b	b	Yes	Yes	Yes	Yes	Yes	b	Yes	c	Yes	c	c	b	Yes	b	Yes	Yes	No	No
352	Nagara	152351	c	Yes	c	c	c	Yes	Yes	Yes	Yes	c	c	c	c	c	c	Yes	a	Yes	Yes	No	No	No
353	Raghauli	152352	c	Yes	c	b	c	Yes	Yes	Yes	Yes	c	c	c	c	c	c	Yes	c	Yes	Yes	Yes	No	No
354	Durkhuroo	152353	Yes	Yes	Yes	b	Yes	Yes	Yes	Yes	Yes	Yes	Yes	Yes	Yes	Yes	Yes	Yes	Yes	Yes	Yes	Yes	No	No
355	Eskil Khurd	152354	Yes	Yes	Yes	Yes	Yes	Yes	Yes	Yes	Yes	Yes	Yes	Yes	Yes	Yes	Yes	Yes	Yes	Yes	No	No	No	No
356	Dumarai	152355	Yes	Yes	c	b	b	Yes	Yes	Yes	Yes	Yes	Yes	c	Yes	c	Yes	b	c	Yes	c	Yes	No	No
357	Raipura	152356																						
358	Birpura	152357	Yes	b	b	Yes	b	Yes	Yes	Yes	Yes	b	b	b	b	b	c	Yes	Yes	Yes	Yes	No	No	No
359	Bhadarwara Khu	152358	b	Yes	b	b	b	Yes	Yes	Yes	Yes	b	b	b	b	b	b	Yes	Yes	Yes	Yes	Yes	No	No
360	Garautha Dehat	152359	Yes	Yes	Yes	Yes	Yes	Yes	Yes	Yes	Yes	Yes	Yes	c	c	c	c	Yes	Yes	Yes	Yes	Yes	Yes	Yes
361	Garautha Khurd	152360	Yes	Yes	Yes	Yes	Yes	Yes	Yes	Yes	Yes	c	Yes	Yes	c	c	c	Yes	Yes	Yes	Yes	Yes	No	No
362	Gohna	152361	Yes	Yes	a	a	a	Yes	Yes	Yes	Yes	c	a	c	c	c	c	a	Yes	c	Yes	Yes	No	No
363	Rund Garautha	152362																						
364	Shamsherpura	152422	c	Yes	c	b	c	Yes	Yes	Yes	Yes	c	c	c	c	c	c	Yes	Yes	c	Yes	No	No	No
365	Nibooja	152423	Yes	c	a	c	c	a	Yes	a	Yes	a	c	c	c	c	c	c	a	c	Yes	No	No	No
366	Karguwan Khurd	152424	Yes	Yes	c	Yes	c	c	Yes	Yes	Yes	Yes	Yes	c	c	c	c	c	Yes	c	Yes	No	No	No
367	Surwai	152425	Yes	a	c	Yes	c	c	Yes	Yes	Yes	Yes	c	c	c	c	c	c	a	c	Yes	No	No	No
368	Benda	152426	Yes	Yes	c	Yes	Yes	a	Yes	Yes	Yes	c	Yes	Yes	Yes	Yes	Yes	Yes	Yes	c	Yes	No	No	No
369	Devra Saran	152427	Yes	a	c	b	c	c	b	Yes	Yes	Yes	c	c	c	c	c	Yes	a	c	Yes	Yes	No	No
370	Pathrendi	152428	Yes	Yes	c	b	c	c	Yes	Yes	Yes	c	Yes	c	c	c	c	Yes	Yes	c	Yes	No	No	No
371	Pargahna	152429	Yes	b	b	b	c	c	Yes	Yes	Yes	c	c	c	c	c	c	c	b	c	Yes	No	No	No

**Census of India 2011- Village Directory**

**Amenities and Land use ( As in 2009 )**

**Name of District:-Jhansi Location Code No:-166**

**Name of CD Block:- Bamaur Location CodeNo:-0384**

Sr. No.	Name village	Location code no.	Land Use												Land Use					Name of three most important commodities manufactured				
			Nearest Town	Area under different types of land use ( in hectares rounded up to one decimal place)										Area irrigated by source (in hectare).										
				Name	Distance range code i.e. a. for <5 Kms, b. for 5-10 Kms and c. for 10+ kms.	Forests	Area under Non-agricultural Uses	Barren and Un-cultivable land	Permanent Pastures and Other Grazing Lands	Land Under Miscellaneous Tree Crops etc.	Culturable Waste Land	Fallow lands other than current fallows	Current Fallows	Net Area Sown	Total Irrigated Land Area	Total Un-irrigated Land Area	Canals ( C )	Wells/Tube-wells(W/TW)	Tanks/Lakes(T/L)	Water Falls(W/F)	Others(O)	First	Second	Third
322	Chhiraaura Khurd	152321	JHANSI	b	0	21	0	0	8.1	2.2	0	0	241.1	120.3	120.8	98.5	2.9	0	0	18.9				
323	Sutta	152322	GURSAR	c	0	104.6	0	1.1	0	0	20.2	29.4	1206.4	429.2	777.2	400.1	29.1	0	0	0				
324	Ajneri	152323	JHANSI		0	27.7	0	0	0	9.8	0	0	247.8	161.4	86.4	161.4	0	0	0	0				
325	Madpura	152324	GURSAR	b	0	15.2	2.8	0	0	0	8.6	11	346.6	288.2	58.3	283.1	5.1	0	0	0				
326	Bhadori	152325	GURSAR	a	0	43.5	1.4	0	0	0	40.3	4.8	383.2	191.1	192.1	185.1	6	0	0	0				
327	Asta	152326	JHANSI	c	0	145.2	0	0	0	0	5.5	35	1632.8	1125.7	507.1	1125.7	0	0	0	0				
328	Garhwai	152327	GURSAR	b	0	55.8	0	0	0	12.9	10.3	6.2	571.5	54.8	516.7	32.8	15.6	0	0	6.5				
329	Parsuwa	152328		0	127.5	0	0	0	267.4	0	0	1285.9	235.9	1050	138.8	97.1	0	0	0					
330	Saiguwan	152329		0	35.9	0	0	0	2.5	17.4	0	405.9	52.8	352.8	40.2	10.2	0	0	2.4					
331	Kairokhar	152330	JHANSI	c	0	118.2	0	0	0	13.9	58.8	0	881.4	123.1	758.3	88	24.2	0	0	10.8				
332	Gora	152331	JHANSI	b	0	95.1	0	25.2	64.2	16.8	0	31.5	108.7	108.7	0	75.7	28	0	0	5				
333	Harduwa	152332	JHANSI	c	71.9	0	42.3	2.7	0	2.7	24.2	5.4	355.3	205.2	150.1	195.2	10	0	0	0				
334	Jujhar Pura	152333		0	75.4	0	0	0	2.2	9.9	0	334.3	26.6	307.7	26.6	0	0	0	0					
335	Teharka	152334	JHANSI	c	122.6	154.6	0	2.9	0	45.8	86.7	0	623.2	498.1	125.1	198.1	25	0	0	275				
336	Rautan Pura	152335		46	32.1	0	0	0	7.5	6.4	0	124.6	73.6	51.1	71	2.6	0	0	0					
337	Bilati Khet	152336	JHANSI	c	0	30.1	3.2	0	0	11.7	37.5	0	420.1	262.8	157.2	262.6	0.3	0	0	0				
338	Semra	152337	JHANSI	c	0	14.1	46.6	0	0	1.5	1.1	0	212.7	121	91.7	100	21	0	0	0				
339	Bilati Karkey	152338	JHANSI	c	92.6	7.1	0	0	0	0.8	0	1.8	522.6	185.3	337.2	87	27	0	0	71.3				
340	Sagauli	152339	JHANSI	c	89.5	10.6	0	0.4	0	11.7	18	0	503	343.1	159.9	57.4	10.3	0	0	275.5				
341	Khadaini	152340	GURSAR	c	0	22.8	2.9	0.1	0	2.7	2	3.5	223.9	48.4	175.5	3.7	43.7	0	0	1				
342	Patha	152341	JHANSI	b	0	67	0	3.1	0	9.6	0	51.1	569.5	119.8	449.7	32.5	59	7.9	0	20.4				
343	Nagra	152342	JHANSI	c	0	28.3	4.6	0	0	3	8	0	339.8	299.3	40.5	150	69.5	0	0	79.8				
344	Alam Pura	152343	JHANSI	b	0	37.9	6.4	0	0	8.1	12.3	0	426.8	400.6	26.2	233.1	7.5	0	100	60.1				
345	Hansari	152344	JHANSI	b	0	11.3	3.1	0	0	2.7	0	6.9	161	141.2	19.8	141.2	0	0	0	0				
346	Chak Nagra	152345	JHANSI	c	0	1.1	0	0	0	0	0	0	25.3	23.6	1.7	23.6	0	0	0	0				
347	Bargain Ahir	152346	JHANSI	b	0	66.6	6.5	0.9	0	3.5	10.5	0	649.6	618.9	30.6	464.5	4.4	0	0	150				
348	Gursarai Dehat	152347	JHANSI		2.6	210	49.2	0	0	20.9	16.3	11.9	916.3	594.7	321.6	354.7	240.1	0	0	0				
349	Arjara	152348	JHANSI	b	0	26.4	0	0	0	5.6	10.9	0	329.4	269.8	59.6	266.8	3	0	0	0				
350	Bamrauli	152349	JHANSI	b	0	17.6	0.3	0	0	0.1	0	7.6	182.9	175	7	175.9	0	0	0	0				
351	Bachheh	152350	JHANSI	c	0	58.1	0	0	0	6	15.2	90.7	1032.2	1032.2	0	175.6	33.3	0	0	823.3				
352	Nagara	152351	GURSAR	c	0	20.7	4.7	0	0	4	2.8	4.2	315.8	124.6	191.2	41.1	7.4	0	0	76				
353	Raghauri	152352	GARAUT	b	0	21.9	2.1	0	0	9	15.2	12.5	377.1	196.1	181	0	147.1	0	0	49				
354	Durkhuroo	152353	GARAOT	b	431.3	91.5	73.9	0	0	21.3	4.7	48.9	871.2	110.9	760.3	45.8	29.3	0	0	35.8				
355	Eskil Khurd	152354	GARAOT	b	476.8	3.9	6.8	0	0	3.3	4.3	7.5	311.6	27.8	283.8	12	15.8	0	0	0				
356	Dumarai	152355	GARAUTHA		544.5	0	617.6	0	0	20.8	0	0	419.5	70.5	349	70.5	0	0	0	0				
357	Raipura	152356	JHANSI		92.6	89.1	0	0.2	0	4.1	27	0.8	321.6	68.4	253.2	0	68.4	0	0	0				
358	Birpura	152357	JHANSI	b	0	17.7	0	0	0	3.4	3	1.4	201	96.4	104.6	0	96.4	0	0	0				
359	Bhadarwara Khu	152358	GURSAR	b	0	12.7	1.2	0	0	3	1.1	2.1	521.7	201.1	320.6	0	127.2	0	0	73.8				
360	Garautha Dehat	152359	JHANSI		0	129.7	0	0	0	20	268.2	18.8	528.1	86	442.2	86	0	0	0	0				
361	Garautha Khurd	152360	JHANSI		92.2	74.2	0	5	0	10.4	14.5	4.9	482	107.4	374.6	107.4	0	0	0	0				
362	Gohna	152361	JHANSI	a	74.1	71.2	0	0	0	30.5	18.1	8.2	634	86.2	547.8	60.1	26.1	0	0	0				
363	Rund Garautha	152362	JHANSI		91.1	6.6	0	0	0	1	10	3.6	40.7	0	40.7	0	0	0	0	0				
364	Shamsherपुरा	152422	JHANSI	c	137.2	68.1	44.9	0	0	9.5	17.2	1	643.8	316	327.8	217.1	0.9	0	0	98				
365	Nibooja	152423	JHANSI	c	0	36.2	3.3	1.2	0	0	0.7	14.8	225.2	209	16.2	190	0	0	19	0				
366	Karguwan Khurd	152424	JHANSI	c	0	36.5	7.2	0	0	0	1.6	14.4	256.9	223.2	33.7	223.2	0	0	0	0				
367	Surwai	152425	JHANSI	b	42.9	7	0.4	0	0	0	0.3	0	221.1	221.1	0	221.1	0	0	0	0				
368	Benda	152426	JHANSI	c	55.3	36.8	4.4	0	0	8.7	3.7	0	261.3	241.2	20.1	241.2	0	0	0	0				
369	Devra Saran	152427	JHANSI		78.3	6.8	0.6	0	0	1	0	8	77	77	0	77	0	0	0	0				
370	Pathrendi	152428	JHANSI	c	99.9	200.6	0	0	0	6.3	0	12	441.5	409.7	31.8	0	409.7	0	0	0				
371	Pargahna	152429	JHANSI	c	0	12.4	0.8	0	0	1.8	0	0	178.5	176.7	1.8	176.7	0	0	0	0				

**Census of India 2011- Village Directory**

**Amenities and Land use ( As in 2009 )**

**Name of District:-Jhansi Location CodeNo:-166**

**Name of CD Block:- Bamaur Location CodeNo:-0384**

Sr .No.	Name village	Location code no.	Total area of the village ( in hectares rounded up to one decimal place)	Total population ( 2011 census )	Number of households (2011 census)	Number of educational amenities available. (If not available within the village , the distance range code viz; a for < 5 Kms, b for 5-10 Kms and c for 10+ kms of nearest place where facility is available is given).														
						Pre-Primary school (PP)	Primary school (P)	Middle school (M)	Secondary School (S)	Senior Secondary school (SS)	Degree college of arts science & commerce (ASC)	Engineering college(EC)	Medical college (MC)	Management institute (MI)	Polytechnic (Pt)	Vocational training school/ITI	Non-formal training centre (NFTC)	Special school for disabled (SSD)	Others (specify)	
1	2	3	4	5	6	7	8	9	10	11	12	13	14	15	16	17	18	19	20	
372	Achausa	152430	670.6	993	215	c	1	1	c	c	c	c	c	c	c	c				
373	Khiriya Bant	152431	355.8	592	126		1													
374	Seriya	152432	484.6	1296	256	c	1	1	c	c	c	c	c	c	c	c			c	
375	Atarsuwan	152433	686.3	1575	270	c	1	1	c	c	c	c	c	c	c	c	c	c	c	
376	Khalar	152434	748.2	1683	319	c	1	1	c	c	c	c	c	c	c	c	c			
377	Baram Pura	152435	701.1	2198	383	c	1	1	c	c	c	c	c	c	c	c			c	
378	Jori	152436	312	738	142	c	1	1	c	c	c	c	c	c	c	c			c	
379	Khidar Pura	152437	282.6	661	121	b	1	1	b	b	c	c	c	c	c	c	c	c	c	
380	Indi	152438	359.9	596	107	a	1	a	a	a	c	c	c	c	c	c	c	c	c	
381	Semri	152439	628.6	1829	361	b	1	1	b	b	c	c	c	c	c	c	c	c	c	
382	Sarsenda	152440	1244.9	3339	613	c	1	1	c	c	c	c	c	c	c	c			c	
383	Pureniya	152441	437.7	577	128		1	1	b	b	b	c	c		c	c			b	
384	Baraura	152442	508.9	1169	228		1	1	c	c	c	c	c		c	c				
<b>Block T O T A L :</b>			<b>80013</b>	<b>139137</b>	<b>25987</b>	<b>28</b>	<b>118</b>	<b>75</b>	<b>7</b>	<b>12</b>	<b>1</b>	<b>0</b>	<b>1</b>	<b>0</b>	<b>0</b>	<b>0</b>	<b>0</b>	<b>13</b>	<b>1</b>	<b>0</b>

**Census of India 2011- Village Directory**

**Amenities and Land use ( As in 2009 )**

Name of District:-Jhansi Location Code No:-166

Name of CD Block:- Bamaur Location CodeNo:-0384

Sr .No.	Name village	Location code no.	Number of Medical Amenities available. (If not available within the village , the distance range code viz; a for < 5 Kms, b for 5-10 Kms and c for 10+ kms of nearest place where facility is available is given).										Number of Non-Government Medical Amenities available.							
			Community health centre (CHC)	Primary health centre (PHC)	Primary health sub centre (PHS)	Maternity and child welfare centre (MCW)	T.B. clinic (TBC)	Hospital-allopathic (HA)	Hospital-alternative medicine (HO)	Dispensary (D)	Veterinary hospital (VH)	Mobile health clinic (MHC)	Family welfare centre (FWC)	Charitable non Govt. hospital/Nursing home.	Medical practitioner with MBBS Degree	Medical practitioner with other degree	Medical practitioner with no degree	Traditional practitioner and faith healer .	Medicine Shop	Others
1	2	3	21	22	23	24	25	26	27	28	29	30	31	32	33	34	35	36	37	38
372	Achausa	152430 c	c	b	c	b	c	b	b	b	b	c	c	0	0	0	0	0	1	0
373	Khiriya Bant	152431 c	c	a	a	c	c	a	c	c	c	c	c	0	0	0	0	0	0	0
374	Seriya	152432 c	b	a	b	b	b	b	b	b	b	b	b	0	0	0	0	0	1	0
375	Atarsuwan	152433 c	b		b	b	b	b	b	b	b	b	b	0	0	0	0	0	1	0
376	Khalar	152434 c	c			c	c		c	c	c	c	c	0	0	0	0	0	1	0
377	Baram Pura	152435 c	c	b	c	c	c	c	c	c	c	c	c	0	0	0	0	0	1	0
378	Jori	152436 c	c	b	c	c	c	c	c	b	c	c	c	0	0	0	0	0	1	0
379	Khidar Pura	152437 b	b	b	b	c	c	c	c	b	b	b	b	0	0	0	0	0	1	0
380	Indi	152438 a	a	a	a	c	c	c	c	a	a	a	a	0	0	0	0	0	1	0
381	Semri	152439 b	b	b	b	c	c	c	c	b	b	b	b	0	0	0	0	0	1	0
382	Sarsenda	152440 c	c		c	c	c		c	b				0	0	0	0	0	0	0
383	Pureniya	152441 b			b	b				b				0	0	0	0	0	1	0
384	Baraura	152442 c			c	c	c			c				0	0	0	1	0	0	0
<b>Block T O T A L :</b>			<b>2</b>	<b>3</b>	<b>14</b>	<b>6</b>	<b>2</b>	<b>4</b>	<b>10</b>	<b>6</b>	<b>8</b>	<b>3</b>	<b>7</b>	<b>0</b>	<b>0</b>	<b>0</b>	<b>14</b>	<b>8</b>	<b>43</b>	<b>6</b>

**Census of India 2011- Village Directory**

**Amenities and Land use ( As in 2009 )**

Name of District:-Jhansi Location Code No:-166

Name of CD Block:- Bamaur Location CodeNo:-0384

Sr .No.	Name village	Location code no.	Availability of drinking water - Yes / No								Availability of toilet & others Yes / No			
			Tap water (Treated/Untreated)	Well water (Covered / Uncovered well)	Hand Pump	Tube wells / Bore well	Spring	River/ Canal	Tank / Pond / Lake	Others	Community toilet including bath.	Community toilet excluding bath.	Rural sanitary mart or sanitary hardware outlet available near the village.	Community bio- gas or recycle of waste for productive use.
1	2	3	39	40	41	42	43	44	45	46	47	48	49	50
372	Achausa	152430	Yes	No	Yes	Yes	No	No	No	No	No	No	No	No
373	Khiriya Bant	152431	Yes	No	Yes	Yes	No	Yes	Yes	No	No	No	No	No
374	Seriya	152432	Yes	No	Yes	Yes	No	No	Yes	No	No	No	No	No
375	Atarsuwan	152433	Yes	No	Yes	Yes	No	Yes	Yes	No	No	No	No	No
376	Khalar	152434	Yes	No	Yes	Yes	No	No	Yes	No	No	No	No	No
377	Baram Pura	152435	Yes	Yes	Yes	Yes	No	Yes	Yes	No	No	No	No	No
378	Jori	152436	Yes	Yes	Yes	Yes	No	Yes	Yes	No	No	No	No	No
379	Khidar Pura	152437	Yes	No	Yes	Yes	No	No	No	No	No	No	No	No
380	Indi	152438	Yes	Yes	Yes	No	No	No	Yes	No	No	No	No	No
381	Semri	152439	Yes	Yes	Yes	Yes	No	No	No	No	No	No	No	No
382	Sarsenda	152440	Yes	No	Yes	Yes	No	Yes	No	No	No	No	No	No
383	Pureniya	152441	Yes	Yes	Yes	Yes	No	Yes	No	No	No	No	No	No
384	Baraura	152442	Yes	No	Yes	Yes	No	Yes	Yes	No	No	No	No	Yes
<b>Block T O T A L :</b>			<b>104</b>	<b>39</b>	<b>104</b>	<b>83</b>	<b>2</b>	<b>32</b>	<b>46</b>	<b>0</b>	<b>0</b>	<b>2</b>	<b>3</b>	<b>4</b>

**Census of India 2011- Village Directory**

**Amenities and Land use ( As in 2009 )**

Name of District:-Jhansi Location Code No:-166

Name of CD Block:- Bamaur Location CodeNo:-0384

Sr .No.	Name village	Location code no.	Communication and transport facilities (If amenities available code -Yes is given except for Village Pin Code ,If not available within the village , the distance range code viz; a for < 5 Kms, b for 5-10 Kms and c for 10+ kms of nearest place where facility is available is given).																
			Post office(PO)	Sub post office (SPO)	Post & Telegraph office (P&TO)	Village Pin Code	Telephones (Land lines)	Public call office (PCO)	Mobile phone coverage	Internet cafes/ Common service centre (CSC)	Private courier facility	Bus service (Public & Private)	Railway stations	Auto/Modified Autos	Taxis and Vans	Tractors	Cycle-pulled rickshaws(Manual & Machine driven)	Carts driven by animals	Sea /River ferry service
1	2	3	51	52	53	54	55	56	57	58	59	60	61	62	63	64	65	66	67
372	Achausa	152430 c	b	c		284202 b	c	b	c	c	b	c			a				Yes
373	Khiriya Bant	152431 c	c	c		284202 c	a	Yes	c	c	a	c	a	Yes	Yes	Yes	Yes	Yes	c
374	Seriya	152432 c	b	b		284301	b	Yes	c	c	a	c	a	a	Yes	c			
375	Atarsuwan	152433 c	b	b		284301 c	b	Yes	c	c	a	c					c		
376	Khalar	152434 c	a	c		284202 c	b	Yes	c	c	a	c	b	Yes	Yes	c		Yes	c
377	Baram Pura	152435 c	a	c			c	Yes	c		a	c	c	Yes				Yes	
378	Jori	152436 c	a	c			c	a	c	c		c	c	Yes				Yes	
379	Khidar Pura	152437 b	b	b			b	Yes	c	b	a	c	a	a	Yes	Yes	Yes	Yes	Yes
380	Indi	152438 a	a	a			a	Yes	c	a	Yes	c	Yes	Yes	Yes	Yes	Yes	Yes	Yes
381	Semri	152439 b	b	b			b	Yes	c	b	Yes	c	Yes	Yes	Yes	Yes	Yes	Yes	Yes
382	Sarsenda	152440 c	Yes	c		284202 a	c	Yes	c	c	a	c	Yes	Yes					c
383	Pureniya	152441 b	a	b			b				Yes	c							
384	Baraura	152442 c	b	c		284202 c	c	c	c	c	a	c	a						
<b>Block T O T A L :</b>			<b>3</b>	<b>21</b>	<b>4</b>	<b>53</b>	<b>23</b>	<b>11</b>	<b>45</b>	<b>7</b>	<b>2</b>	<b>24</b>	<b>0</b>	<b>28</b>	<b>48</b>	<b>45</b>	<b>18</b>	<b>76</b>	<b>4</b>

**Census of India 2011- Village Directory**

**Amenities and Land use ( As in 2009 )**

Name of District:-Jhansi Location Code No:-166

Name of CD Block:- Bamaur Location CodeNo:-0384

Sr .No.	Name village	Location code no.	Village connected to highways,village roads, banks & credit societies (If amenities available code -Yes is given, If not available within the village , the distance range code viz; a for < 5 Kms, b for 5-10 Kms and c for 10+ kms of nearest place where facility is available is given).												
			Connected to national highway(NH)	Connected to state highway(SH)	Connected to major district road (MDR)	Connected to others district road	Pucca roads	Kutchcha roads	Water bounded macadam(WBM) roads	Navigable waterway (river/canal)(NW)	Footpaths (FP)	Commercial & Co-operative Banks	ATM	Agricultural Credit Societies	
1	2	3	68	69	70	71	72	73	74	75	76	77	78	79	
372	Achausa	152430 c	b	c	b	b	Yes	Yes			Yes	c	c	b	
373	Khiriya Bant	152431 c	c	a	a	c	Yes	Yes	Yes	Yes	a	c	a		
374	Seriya	152432 c	a	a	c	Yes	Yes	Yes	c	Yes	c	c	b		
375	Atarsuwan	152433 c	a	a	c		Yes	Yes	c	Yes	c	c	b		
376	Khalar	152434 c	c	c	a	c	Yes	Yes		Yes	b	c	a		
377	Baram Pura	152435 c	c	a	a	a	Yes	Yes		Yes	c	c	b		
378	Jori	152436 c	c	a	a	a		Yes		Yes	c	c	b		
379	Khidar Pura	152437 c	a	b	Yes	Yes	Yes	Yes	Yes	c	b	c	b		
380	Indi	152438 c	Yes	a	Yes	Yes	Yes	Yes	Yes	c	a	c	a		
381	Semri	152439 c	Yes	b	Yes	Yes	Yes	Yes	Yes	c	b	c	b		
382	Sarsenda	152440 c	a	c	a	a	Yes	Yes	c	Yes	c	c	c		
383	Pureniya	152441 c	Yes	Yes	Yes	Yes				Yes	b	c	b		
384	Baraura	152442 c	a			Yes		Yes		Yes	c	c	c		
<b>Block T O T A L :</b>			<b>0</b>	<b>25</b>	<b>22</b>	<b>58</b>	<b>56</b>	<b>65</b>	<b>70</b>	<b>29</b>	<b>97</b>	<b>7</b>	<b>2</b>	<b>12</b>	

**Census of India 2011- Village Directory**

**Amenities and Land use ( As in 2009 )**

Name of District:-Jhansi Location Code No:-166

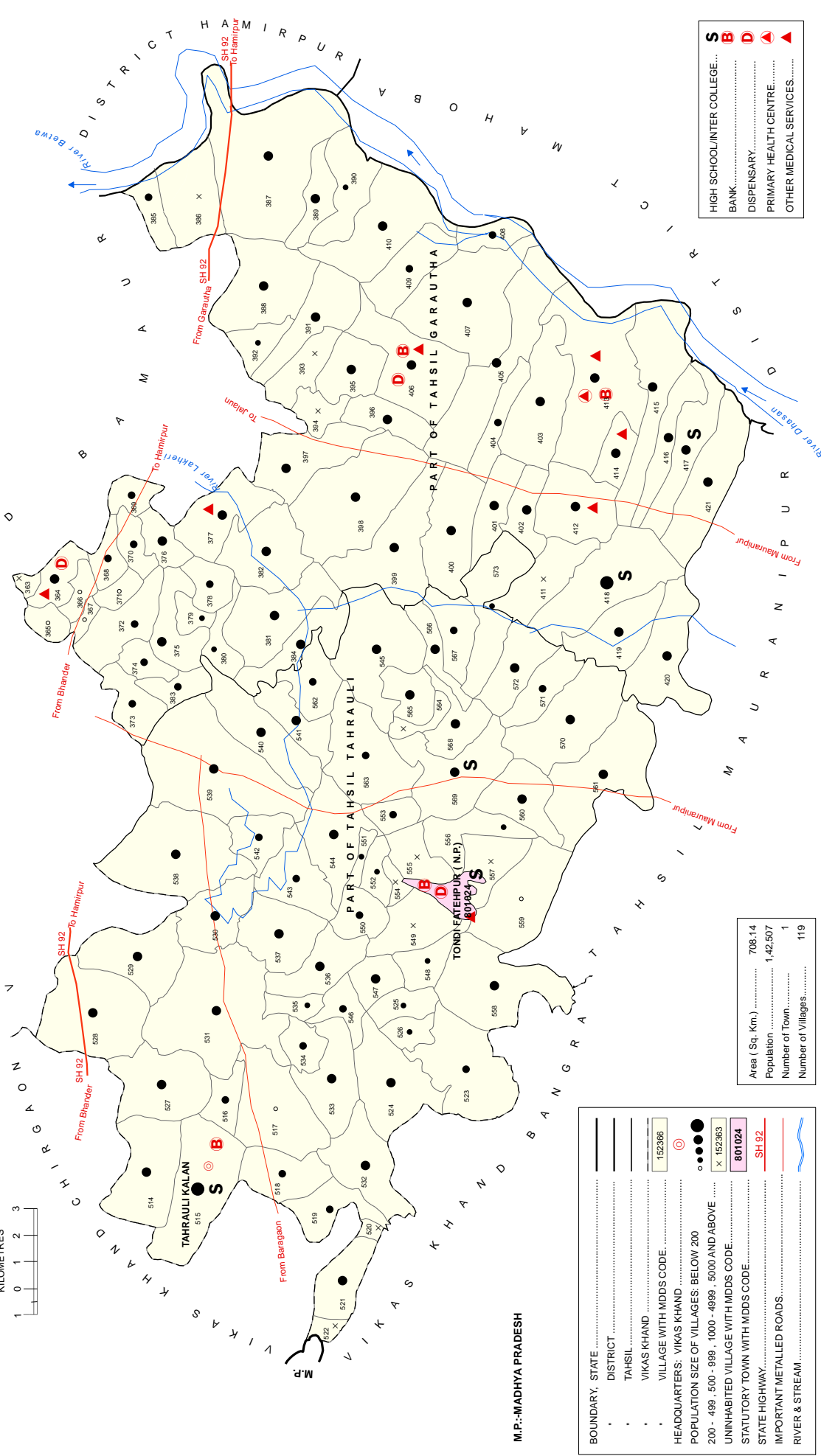
Name of CD Block:- Bamaur Location CodeNo:-0384

Sr .No.	Name village	Location code no.	Availability of miscellaneous facilities (If amenities available code -Yes is given, If not available within the village , the distance range code viz; a for < 5 Kms, b for 5-10 Kms and c for 10+ kms of nearest place where facility is available is given).														Availability of electricity (Yes/No)							
			Self-Help Group (SHG)	Public distribution system (PDS) shop	Mandis / Regular market	Weekly Haat	Agricultural marketing society	Integrated Child Development Scheme (Nutritional Centres)	Anganwadi Centre (Nutritional Centres)	Others (Nutritional Centres)	ASHA (Accredited Social Health Activists)	Community centre with/without TV	Sports Field,	Sports Club / Recreation Centre	Cinema / Video Hall	Public Library	Public Reading Room	Newspaper Supply	Assembly Polling station	Birth & Death Registration Office	Power Supply for Domestic Use (ED)	Power Supply for Agricultural Use (EAG)	Power Supply for Commercial Use (EC)	Power Supply for All Uses (EA)
1	2	3	80	81	82	83	84	85	86	87	88	89	90	91	92	93	94	95	96	97	98	99	100	101
372	Achausa	152430	Yes	Yes	c	a	c	c	Yes	Yes	Yes	Yes	Yes	c	c	c	c	c	Yes	c	Yes	No	No	No
373	Khiriya Bant	152431	c	Yes	c	b	c	a	Yes	Yes	Yes	c	Yes	c	c	c	c	c	a	a	Yes	No	No	No
374	Seriya	152432	Yes	Yes	c	b	c	c	Yes	Yes	Yes	Yes	c	c	c	c	c	c	Yes	c	Yes	No	No	No
375	Atarsuwan	152433	Yes	Yes	c	Yes	c	c	Yes	Yes	Yes	Yes	c	c	c	c	c	c	Yes	c	Yes	No	No	No
376	Khalar	152434	c	Yes	c	Yes	c	c	Yes	Yes	Yes	c	Yes	c	c	c	c	c	Yes	Yes	Yes	No	No	No
377	Baram Pura	152435	Yes	Yes	c	Yes	c	Yes	Yes	Yes	Yes	c	Yes	Yes	Yes	c	c	c	Yes	Yes	Yes	No	No	No
378	Jori	152436	Yes	Yes	Yes	c	a	Yes	Yes	Yes	Yes	c	Yes	Yes	Yes	c	c	c	Yes	Yes	Yes	Yes	No	No
379	Khidar Pura	152437	c	Yes	b	a	b	b	a	Yes	Yes	b	Yes	b	b	c	c	c	Yes	Yes	Yes	Yes	No	No
380	Indi	152438	c	Yes	a	a	a	a	a	Yes	a	a	Yes	a	a	a	c	c	Yes	Yes	a	Yes	No	No
381	Semri	152439	c	Yes	b	Yes	b	b	Yes	b	Yes	b	Yes	b	b	b	b	Yes	Yes	Yes	Yes	No	No	No
382	Sarsenda	152440	Yes	Yes	c	Yes	c	Yes	Yes	Yes	Yes	Yes	c	c	c	c	c	b	Yes	Yes	Yes	No	No	No
383	Pureniya	152441	Yes	Yes	b	a	b	b	Yes	Yes	a	b	b	Yes	Yes	Yes	Yes	Yes	Yes	b	Yes	No	No	No
384	Baraura	152442	Yes	Yes	c	b	c	Yes	Yes	Yes	Yes	c	c	Yes	Yes	Yes	Yes	Yes	Yes	Yes	Yes	No	No	No
<b>Block T O T A L :</b>			<b>83</b>	<b>89</b>	<b>22</b>	<b>38</b>	<b>36</b>	<b>64</b>	<b>95</b>	<b>102</b>	<b>98</b>	<b>33</b>	<b>67</b>	<b>39</b>	<b>31</b>	<b>26</b>	<b>31</b>	<b>57</b>	<b>93</b>	<b>58</b>	<b>93</b>	<b>47</b>	<b>9</b>	<b>9</b>





INDIA  
UTTAR PRADESH  
**VIKAS KHAND GURSARAI**  
(PARTS OF TAHSIL GARAUTHA & TAHAUOLI)  
DISTRICT JHANSI



M.P.-MADHYA PRADESH

BOUNDARY, STATE	---
" DISTRICT	---
" TAHSIL	---
" VIKAS KHAND	---
" VILLAGE WITH MDDS CODE	152366
HEADQUARTERS: VIKAS KHAND	⊙
POPULATION SIZE OF VILLAGES: BELOW 200	●
200 - 499 - 500 - 999 - 1000 - 4999 - 5000 AND ABOVE	○
UNINHABITED VILLAGE WITH MDDS CODE	X
STATUTORY TOWN WITH MDDS CODE	801024
STATE HIGHWAY	SH 92
IMPORTANT METALLED ROADS	---
RIVER & STREAM	---

Area (Sq. Km)	708.14
Population	1,42,507
Number of Town	1
Number of Villages	119

HIGH SCHOOL/INTER COLLEGE	S
BANK	B
DISPENSARY	D
PRIMARY HEALTH CENTRE	▲
OTHER MEDICAL SERVICES	▲

### Alphabetical list of Villages (CD Block Wise)

**Name of District: Jhansi**

**Name of CD BLOCK: Gursarai**

Sr. No.	Name of village	2011 Census location code	2001 Census location code
1	Amali	152383	04531300
2	Ataniya Dehat	152555	04549600
3	Atrauli	152542	04548100
4	Bagrauni	152570	04551100
5	Bangra	152398	04533200
6	Banka Pahari	152538	04547600
7	Bararoo	152389	04532100
8	Barota	152417	04535400
9	Barwar	152544	04548300
10	Basa	152367	04529500
11	Basari	152537	04547500
12	Baswaha	152549	04548900
13	Bela	152550	04549000
14	Bhadokhar	152529	04546700
15	Bhagwant Pura	152382	04531100
16	Bhasneh	152539	04547700
17	Bijaura	152381	04531000
18	Bikram Pura	152394	04532700
19	Bikram Pura Sani	152566	04550700
20	Birari	152365	04529300
21	Birona	152397	04533100
22	Birsingh Pura	152563	04550400
23	Bitthaura	152562	04550300
24	Chak Pahar Pura	152363	04529100
25	Chand Pura	152378	04530700
26	Chatur Tai	152402	04533600
27	Chhiraaura Buzurg	152568	04550900
28	Chokri	152372	04530000
29	Dabar	152551	04549100
30	Deora Khurd	152572	04551300
31	Dhan Bilgaon	152559	04550000
32	Dhawari	152536	04547400
33	Dhipkai	152395	04532900
34	Dhondiya	152373	04530100
35	Dhurwai	152524	04546200
36	Dugara	152560	04550100
37	Eoni	152418	04535500
38	Gahrauli	152386	04531600
39	Garaha	152565	04550600

40	Garhi Kargaon	152527	04546500
41	Gata	152533	04547100
42	Ghat Kuwan	152411	04534800
43	Ghuraiya	152531	04546900
44	Gorpura	152400	04533400
45	Gundaha	152517	04545400
46	Gurha	152414	04535100
47	Habupura	152371	04529900
48	Haibat Pura	152376	04530400
49	Imlota	152416	04535300
50	Itaura	152541	04548000
51	Itawa	152556	04549700
52	Jalal Pura	152407	04534200
53	Jaswant Pura	152409	04534500
54	Jhala	152516	04545300
55	Joniya	152564	04550500
56	Karan Pura	152379	04530800
57	Karguwan Buzurg	152374	04530200
58	Karri	152548	04548800
59	Kedar Tai	152401	04533500
60	Khadaura	152405	04533900
61	Khalil Pura	152571	04551200
62	Kheri	152368	04529600
63	Kheri	152403	04533700
64	Khiriya	152535	04547300
65	Kotra	152420	04535700
66	Kumar	152370	04529800
67	Kutaura	152567	04550800
68	Lakhawati	152364	04529200
69	Lathawara	152552	04549200
70	Lidhora	152419	04535600
71	Lohar Gaon	152546	04548600
72	Londi	152528	04546600
73	Madhau Pura	152540	04547900
74	Madhu Pura	152522	04545900
75	Maheba	152561	04550200
76	Maigaon	152530	04546800
77	Majhara Tai	152520	04545700
78	Mar Kuwan	152413	04535000
79	Marha	152377	04530500
80	Mathaniya	152404	04533800
81	Mau Kachhiyau	152573	04551400
82	Mawai	152523	04546000
83	Moti Katra	152387	04531800

84	Nadora	152390	04532300
85	Nimgahna	152396	04533000
86	Nipan	152388	04531900
87	Pahar Pura Rankar	152366	04529400
88	Pandwaha	152569	04551000
89	Pasaura	152399	04533300
90	Pasrai	152532	04547000
91	Puchhi	152412	04534900
92	Pura	152408	04534400
93	Puratani	152543	04548200
94	Rajapur	152553	04549300
95	Rajwara	152558	04549900
96	Ram Pura	152391	04532400
97	Ramora	152385	04531500
98	Rana Pura	152384	04531400
99	Raniyara	152534	04547200
100	Rawat Pura	152554	04549400
101	Semari AHIRAN	152525	04546300
102	Semari Kachhiyan	152526	04546400
103	Shah Pura Khurd	152415	04535200
104	Shila	152369	04529700
105	Sik Ronda Bamhauri	152393	04532600
106	Silori	152521	04545800
107	Simardha	152406	04534100
108	Sirbo	152375	04530300
109	Sonak Pura	152421	04535800
110	Sujan Pura	152410	04534700
111	Sujawan	152547	04548700
112	Tahrauli Kalan	152515	04545200
113	Tahrauli Khas	152514	04545100
114	Tai	152519	04545600
115	Tenduwa	152518	04545500
116	Tola	152392	04532500
117	Tori	152380	04530900
118	Tori Fatehpur Dehat	152557	04549800
119	Turka Lahchura	152545	04548500

**Census of India 2011- Village Directory**

**Amenities and Land use ( As in 2009 )**

**Name of District:-Jhansi Location CodeNo:-166**

**Name of CD Block: Gursarai - Location CodeNo:-0385**

Sr.No.	Name village	Location code no.	Total area of the village ( in hectares rounded up to one decimal place)	Total population ( 2011 census )	Number of households (2011 census)	Number of educational amenities available. (If not available within the village , the distance range code viz; a for < 5 Kms, b for 5-10 Kms and c for 10+ kms of nearest place where facility is available is given).														
						Pre-Primary school (PP)	Primary school (P)	Middle school (M)	Secondary School (S)	Senior Secondary school (SS)	Degree college of arts science & commerce (ASC)	Engineering college(EC)	Medical college (MC)	Management institute (MI)	Polytechnic (Pt)	Vocational training school /ITI	Non-formal training centre (NFTC)	Special school for disabled (SSD)	Others (specify)	
1	2	3	4	5	6	7	8	9	10	11	12	13	14	15	16	17	18	19	20	
385	Chak Pahar Pura	152363	16.5	0	0															
386	Lakhawati	152364	539.4	1084	198	1	1	1	b	b	b	b	c	c	c	c	b	c		
387	Birari	152365	204.4	43	11	1	a	a	a	a		1	c	c	c	c	c	b	c	
388	Pahar Pura Rank	152366	37.3	8	3	1	1	a	a	a	a	c	c	c	c	c	a	c		
389	Basa	152367	170.3	61	13	b	a	a	b	b	b	c	c	c	c	c	c	c	c	
390	Kheri	152368	171.4	801	179	a	1	a	b	b	b	c	b	c	c	c	b	c		
391	Shila	152369	233.3	521	99	a	1	a	a	a	c	c	b	c	c	c	b	c		
392	Kumar	152370	248.7	725	128	a	1	a	b	b	b	c	b	c	c	c	b	c		
393	Habupura	152371	156.6	76	10	b	a	a	b	b	b	c	c	c	c	c		1	c	
394	Chokri	152372	621.4	920	161	1	1	1	b	b	b	c	b	c	c	c	b	c		
395	Dhondiya	152373	287.2	513	98	1	1	1	b	b	c	c	c	c	c	c	c	c		
396	Karguwan Buzur	152374	346.7	809	161		1	a	a	a	c	c	c	c	c	c	c	c		
397	Sirbo	152375	469.8	1197	247		1	a	b	b	c	c	c	c	c	c				
398	Haibat Pura	152376	264.6	1224	214	b	1	1	b	b	b	c	c	c	c	c		1	c	
399	Marha	152377	455.9	1341	240	1	1	a	b	b	c	c	c	c	c	c		2	c	
400	Chand Pura	152378	413.8	520	98		1	a	b	b	c	c	c	c	c	c				
401	Karan Pura	152379	159.3	266	64	a			b	b	c	c	c	c	c	c				
402	Tori	152380	181.9	439	75		1	1	b	b	c	c	c	c	c	c				
403	Bijaura	152381	788.6	2280	416		3	1	c	c	c	c	c	c	c	c		1	c	
404	Bhagwant Pura	152382	926.4	1106	194	1	1	1	c	c	c	c	c	c	c	c	c	c		
405	Amali	152383	300.9	834	152		1	1	b	b	c	c	c	c	c	c				
406	Rana Pura	152384	449.6	2014	341		1	1	c	c	c	c	c	c	c	c				
407	Ramora	152385	485.9	626	99	1						c	c	c	c	c	c	c		
408	Gahrauli	152386	276.6	0	0															
409	Moti Katra	152387	1545.4	2217	356	2	1	1			c	c		1	c					
410	Nipan	152388	1281.2	2258	398	2	2	2			c	c	c	c	c	c	c	c	c	c
411	Bararoo	152389	288.6	1054	182	c	1	1	c	c	c	c	c	c	c	c	c	c	c	c
412	Nadora	152390	325.5	275	54	c	1	a	c	c	c	c	c	c	c	c	c	c	c	c
413	Ram Pura	152391	483.9	2026	370	b	1	1			c	c		1	c	c				
414	Tola	152392	383.1	318	60	a	1	a	a	a		c	c	c	c	c	c			
415	Sik Ronda Bamh	152393	365.6	0	0															
416	Bikram Pura	152394	262.6	0	0															
417	Dhipkai	152395	465.4	1744	300	b	1	1	b	b	c	c	c	c	c	c				
418	Nimgahna	152396	432.1	1259	269	b	1	1	b	b	c	c	c	c	c	c	c	c		
419	Birona	152397	855.2	1143	194	b	1	1	b	b	b	c	c	c	c	c	c	c		
420	Bangra	152398	1323.3	2041	347	c	2	1		c	c	c	c	c	c	c	c	c		
421	Pasaura	152399	1128.3	2212	363		1	a	c	c	c	c	c	c	c	c	c			
422	Gorpura	152400	830.6	1600	277	c	1	1	c	c	c	c	c	c	c	c	c			
423	Kedar Tai	152401	418.8	1499	271	a	1	a	b	c	c	c	c	c	c	c	c	c		
424	Chatur Tai	152402	571.8	1771	338		1	1	c	c	c	c	c	c	c	c	c			
425	Kheri	152403	869.9	1937	356	c	1	1	c	c	c	c	c	c	c	c	c			
426	Mathaniya	152404	308.5	615	109	a	1	a	a	a	c	c	c	c	c	c	c	c		
427	Khadaura	152405	1285.8	2177	400	c	1	1	c	c	c	c	c	c	c	c	c	c		
428	Simardha	152406	981.7	2797	476	c	2	2	c	c	c	c	c	c	c	c	c			
429	Jalal Pura	152407	1299.9	1100	174	c	1	1	c	c	c	c	c	c	c	c	c			
430	Pura	152408	377.2	504	68	a	a	a	c	c	c	c	c	c	c	c	c			
431	Jaswant Pura	152409	591.3	925	172	c	1	4	c	c	c	c	b	c	c	c	c			
432	Sujan Pura	152410	1035.8	1049	183	c		b	c	c	c	c	c	c	c	c	c	c	c	c
433	Ghat Kuwan	152411	218.3	0	0															
434	Puchhi	152412	572.5	2311	467		1	1	a	c	c	c	c	c	c	c				
435	Mar Kuwan	152413	694.7	2117	387		1	1	a	a	c	c	c	c	c	c				
436	Gurha	152414	1068.1	2982	525	c	2	1	c	c	c	c	c	c	c	c				
437	Shah Pura Khurd	152415	453.9	1445	252	c	1	1	c	c	c	c	c	c	c	c	c			

**Census of India 2011- Village Directory**

**Amenities and Land use ( As in 2009 )**

Name of District:-Jhansi Location Code No:-166

Name of CD Block: Gursarai - Location CodeNo:-0385

Sr.No.	Name village	Location code no.	Number of Medical Amenities available. (If not available within the village , the distance range code viz: a for < 5 Kms, b for 5-10 Kms and c for 10+ kms of nearest place where facility is available is given).										Number of Non-Government Medical Amenities available.							
			Community health centre (CHC)	Primary health centre (PHC)	Primary health sub centre (PHS)	Maternity and child welfare centre (MCW)	T.B. clinic (TBC)	Hospital-allopathic (HA)	Hospital-alternative medicine (HO)	Dispensary (D)	Veterinary hospital (VH)	Mobile health clinic (MHC)	Family welfare centre (FWC)	Charitable non Govt. hospital/Nursing home.	Medical practitioner with MBBS Degree	Medical practitioner with other degree	Medical practitioner with no degree	Traditional practitioner and faith healer .	Medicine Shop	Others
1	2	3	21	22	23	24	25	26	27	28	29	30	31	32	33	34	35	36	37	38
385	Chak Pahar Pura	152363																		
386	Lakhawati	152364							2	2	2	2	2	0	0	0	0	0	0	0
387	Birari	152365	a	a	a	a	c	a	a	c	a	a	c	0	0	0	0	0	0	0
388	Pahar Pura Rank	152366	a	a	a	a	c	b	a	c	a	a	a	0	0	0	0	0	0	0
389	Basa	152367	a	b	b	b	c	b	b	b	b	b	b	0	0	0	0	0	1	0
390	Kheri	152368	b	b	b	b	b	b	b	b	b	b	b	0	0	0	0	0	0	0
391	Shila	152369	a	a	a	a	a	a	a	a	a	a	a	0	0	0	0	0	1	0
392	Kumar	152370	b	b	b	b	b	b	b	b	b	b	b	0	0	0	0	0	1	0
393	Habupura	152371	b	b	b	b	c	b	b	c	b	b	b	0	0	0	0	0	0	0
394	Chokri	152372	b	b	b	b	b	b	b	b	b	b	b	0	0	0	0	0	0	0
395	Dhondiya	152373	b	b	b	b	b	b	b	b	b	b	b	0	0	0	0	0	1	0
396	Karguwan Buzur	152374	a	a	a	a	a	a	a	a	a	a	a	0	0	0	0	0	0	0
397	Sirbo	152375	b	b	b	b	b	b	b	b	b	b	b	0	0	0	0	0	1	0
398	Haibat Pura	152376		b	b	b	c	b		1 c	b	b	b	0	0	0	0	1	0	0
399	Marha	152377	b	b		1 b	c	b	b	b	b	b	b	0	0	0	0	0	1	0
400	Chand Pura	152378	b	b	b	b	b	b	b	b	b	b	b	0	0	0	0	0	0	0
401	Karan Pura	152379	b	b		b	b	b	b	b	b	b	b	0	0	0	0	0	1	0
402	Tori	152380	b	b	b	b	b			b	b	b	b	0	0	0	0	0	1	0
403	Bijaura	152381	c	c		c	c	c	c	c	c	c	c	0	0	0	0	0	1	0
404	Bhagwant Pura	152382	c	c	c	c	c	c	c	c	c	c	c	0	0	0	0	0	1	0
405	Amali	152383	b	b	b	b	b			b	b	b	b	0	0	0	0	0	1	0
406	Rana Pura	152384	c	c	c	c	c	c	c	c	c	c	c	0	0	0	0	0	1	0
407	Ramora	152385	c	c	a	c	c	c	c	c	c	c	c	0	0	0	0	0	1	0
408	Gahrauli	152386																		
409	Moti Katra	152387	c	c		c	c	c		c	c	c	c	0	0	0	0	0	1	0
410	Nipan	152388					c	c	a	a	a		a	0	0	0	0	1	1	0
411	Bararoo	152389	c	c	b	c	c	c	c	c	c	c	c	0	0	0	0	0	1	1
412	Nadora	152390	c	c	b	c	c	c	c	c	c	c	c	0	0	0	0	0	0	1
413	Ram Pura	152391	c	b		c	c	c		c	b	c	c	0	0	0	0	0	0	0
414	Tola	152392	c	a	a	a	a	a	a	a	a	a	a	0	0	0	0	0	0	1
415	Sik Ronda Bamh	152393																		
416	Bikram Pura	152394																		
417	Dhipkai	152395	c	b	b	b	b	b	b	b	b	b	b	0	0	0	0	0	0	1
418	Nimgahna	152396	b	b	b	c	c	c	c	c	b	c	c	0	0	0	0	0	0	1
419	Birona	152397	b	b	b	c	c	c	c	c	c	c	c	0	0	0	0	0	0	1
420	Bangra	152398		1 c		c	c	c			c		e	0	0	0	0	0	0	1
421	Pasaura	152399	c	c	c	c	c	c	c	c	c	c	e	0	0	0	0	0	0	1
422	Gorpura	152400	c	c	c	a	c	c	c	c	c	c	a	0	0	0	0	0	0	1
423	Kedar Tai	152401	c	c	c	c	c	c	c	c	c	c	c	0	0	0	0	0	0	1
424	Chatur Tai	152402	c	c	c	c	c	c	c	c	c	c	c	0	0	0	0	0	0	1
425	Kheri	152403	c	c	b	c	c	c	c	c	c	c	c	0	0	0	0	0	0	1
426	Mathaniya	152404	c	c	c	c	c	c	c	c	c	c	c	0	0	0	0	0	0	1
427	Khadaura	152405	c	c		c	c	c	c	c	b	c	c	0	0	0	0	0	0	1
428	Simardha	152406	c	c	c	c	c	c		1 c			1	0	0	0	0	0	0	1
429	Jalal Pura	152407	c	c	a	c	c	c	c	c	c	c	c	0	0	0	0	0	0	1
430	Pura	152408	c	c	c	c	c	c	c	c	c	c	c	0	0	0	0	0	0	1
431	Jaswant Pura	152409	c	c	c	c	c	c	c	c	c	c	c	0	0	0	0	0	0	1
432	Sujan Pura	152410	c	c	b	c	c	c	c	c	c	c	c	0	0	0	0	0	0	1
433	Ghat Kuwan	152411																		
434	Puchhi	152412	c	b		1 c	c			b	c	c	c	0	0	0	0	0	0	1
435	Mar Kuwan	152413	c		1	1 c	c			c	c	c	c	0	0	0	0	0	0	1
436	Gurha	152414	c	c		1 c	c	c	c	c	c	c	c	0	0	0	0	0	0	1
437	Shah Pura Khurd	152415	c	c	a	c	c	c	c	c	b	c	c	0	0	0	0	0	0	1

**Census of India 2011- Village Directory**

**Amenities and Land use ( As in 2009 )**

Name of District:-Jhansi Location Code No:-166

Name of CD Block: Gursarai - Location CodeNo:-0385

Sr.No.	Name village	Location code no.	Availability of drinking water - Yes / No								Availability of toilet & others Yes / No			
			Tap water (Treated/Untreated)	Well water (Covered / Uncovered well)	Hand Pump	Tube wells / Bore well	Spring	River / Canal	Tank / Pond / Lake	Others	Community toilet including bath.	Community toilet excluding bath.	Rural sanitary mart or sanitary hardware outlet available near the village.	Community bio- gas or recycle of waste for productive use.
1	2	3	39	40	41	42	43	44	45	46	47	48	49	50
385	Chak Pahar Pura	152363												
386	Lakhawati	152364	Yes	No	Yes	Yes	No	Yes	Yes	No	No	No	No	No
387	Birari	152365	Yes	No	Yes	Yes	No	No	No	No	No	No	No	No
388	Pahar Pura Rank	152366	Yes	No	Yes	Yes	No	No	Yes	No	No	No	No	No
389	Basa	152367	Yes	Yes	Yes	Yes	No	Yes	Yes	No	No	No	No	No
390	Kheri	152368	Yes	No	Yes	Yes	No	No	No	No	No	No	No	No
391	Shila	152369	Yes	Yes	Yes	Yes	No	No	No	No	No	No	No	No
392	Kumar	152370	Yes	Yes	Yes	Yes	No	Yes	No	No	No	No	No	No
393	Habupura	152371	Yes	No	Yes	No	No	No	No	No	No	No	No	No
394	Chokri	152372	Yes	No	Yes	Yes	No	No	No	No	No	No	No	No
395	Dhondiya	152373	Yes	Yes	Yes	Yes	No	Yes	Yes	No	No	No	No	No
396	Karguwan Buzur	152374	Yes	No	Yes	Yes	No	No	No	No	No	No	No	No
397	Sirbo	152375	Yes	Yes	Yes	Yes	No	No	Yes	No	No	No	No	No
398	Haibat Pura	152376	Yes	No	Yes	Yes	No	No	No	No	No	No	No	No
399	Marha	152377	Yes	Yes	Yes	Yes	No	No	Yes	No	No	No	No	No
400	Chand Pura	152378	Yes	Yes	Yes	Yes	No	No	No	No	No	No	No	No
401	Karan Pura	152379	Yes	No	Yes	Yes	No	No	No	No	No	No	No	No
402	Tori	152380	Yes	Yes	Yes	Yes	No	No	Yes	No	No	No	No	No
403	Bijaura	152381	Yes	No	Yes	Yes	No	No	No	No	No	No	No	No
404	Bhagwant Pura	152382	Yes	No	Yes	Yes	No	No	No	No	No	No	No	No
405	Amali	152383	Yes	No	Yes	Yes	No	No	Yes	No	No	No	No	No
406	Rana Pura	152384	Yes	No	Yes	Yes	No	No	No	No	No	No	No	No
407	Ramora	152385	Yes	No	Yes	Yes	No	No	No	No	No	No	No	No
408	Gahrauli	152386												
409	Moti Katra	152387	Yes	No	Yes	Yes	No	No	No	No	No	No	No	No
410	Nipan	152388	Yes	Yes	Yes	Yes	No	No	No	No	No	No	No	No
411	Bararoo	152389	Yes	No	Yes	Yes	No	No	No	No	No	No	No	No
412	Nadora	152390	Yes	Yes	Yes	Yes	No	No	No	No	No	No	No	No
413	Ram Pura	152391	Yes	Yes	Yes	Yes	No	Yes	No	No	No	No	No	No
414	Tola	152392	Yes	No	Yes	Yes	No	No	No	No	No	Yes	Yes	No
415	Sik Ronda Bamh	152393												
416	Bikram Pura	152394												
417	Dhipkai	152395	Yes	Yes	Yes	Yes	Yes	No	No	No	No	No	No	No
418	Nimgahna	152396	Yes	No	Yes	No	No	No	Yes	No	No	No	No	No
419	Birona	152397	Yes	No	Yes	Yes	No	No	Yes	No	No	No	No	No
420	Bangra	152398	Yes	No	Yes	No	No	No	No	No	No	No	No	No
421	Pasaura	152399	Yes	Yes	Yes	No	No	Yes	Yes	No	No	No	No	No
422	Gorpura	152400	Yes	Yes	Yes	Yes	No	Yes	Yes	No	No	No	No	No
423	Kedar Tai	152401	Yes	Yes	Yes	Yes	No	Yes	No	No	No	No	No	No
424	Chatur Tai	152402	Yes	Yes	Yes	Yes	No	Yes	Yes	No	No	No	No	No
425	Kheri	152403	Yes	Yes	Yes	No	Yes	Yes	Yes	No	No	No	No	No
426	Mathaniya	152404	Yes	No	Yes	Yes	No	Yes	No	No	No	No	No	No
427	Khadaura	152405	Yes	Yes	Yes	No	No	Yes	Yes	No	No	No	No	No
428	Simardha	152406	Yes	Yes	Yes	Yes	No	Yes	Yes	No	No	No	No	No
429	Jalal Pura	152407	Yes	No	Yes	Yes	No	No	No	No	No	No	No	No
430	Pura	152408	Yes	No	Yes	Yes	No	No	No	No	No	No	No	No
431	Jaswant Pura	152409	Yes	No	Yes	Yes	No	No	No	No	No	No	No	No
432	Sujan Pura	152410	Yes	No	Yes	Yes	No	No	Yes	No	No	No	No	No
433	Ghat Kuwan	152411												
434	Puchhi	152412	Yes	Yes	Yes	No	No	No	Yes	No	No	No	No	No
435	Mar Kuwan	152413	Yes	No	Yes	No	No	No	No	No	No	No	No	No
436	Gurha	152414	Yes	No	Yes	Yes	No	No	Yes	No	No	No	No	No
437	Shah Pura Khurd	152415	Yes	No	Yes	Yes	No	No	Yes	No	No	No	No	No



**Census of India 2011- Village Directory**

**Amenities and Land use ( As in 2009 )**

Name of District:-Jhansi Location Code No:-166

Name of CD Block: Gursarai - Location CodeNo:-0385

Sr.No.	Name village	Location code no.	Communication and transport facilities (If amenities available code -Yes is given except for Village Pin Code ,If not available within the village , the distance range code viz; a for < 5 Kms, b for 5-10 Kms and c for 10+ kms of nearest place where facility is available is given).																
			Post office(PO)	Sub post office (SPO)	Post & Telegraph office (P&TO)	Village Pin Code	Telephones (Land lines)	Public call office (PCO)	Mobile phone coverage	Internet cafes/ Common service centre (CSC)	Private courier facility	Bus service (Public & Private)	Railway stations	Auto/Modified Autos	Taxis and Vans	Tractors	Cycle-pulled rickshaws(Manual & Machine driven)	Carts driven by animals	Sea/River ferry service
1	2	3	51	52	53	54	55	56	57	58	59	60	61	62	63	64	65	66	67
385	Chak Pahar Pura	152363																	
386	Lakhawati	152364	b	a	b	284204	b	b	Yes	b	c	Yes	c	b	Yes	b	b	Yes	c
387	Birari	152365	a	a	a	285202	a	a	Yes	a	c	Yes	c	a	Yes	a	c	Yes	
388	Pahar Pura Rank	152366	a	a	a	284202	a	a	Yes	a	c	Yes	c	a	Yes	Yes	c	a	
389	Basa	152367	b	a	b	284204	a	b	Yes	b	c	b	c	b	Yes	Yes	c	Yes	
390	Kheri	152368	b	a	b		b	b	Yes	b	c	a	c	b	b	b	b	Yes	c
391	Shila	152369	a	a	a	284204	a	a	a	a	a	Yes	c	a	a	a	a	Yes	c
392	Kumar	152370	b	a	b		b	b	Yes	b	b	a	c	b	b	b	b	Yes	c
393	Habupura	152371	b	a	b	284204	a	b	Yes	a	c	b	b	c	Yes	c	c	Yes	
394	Chokri	152372	b	a	b	284204	b	b	Yes	b	c	a	c	b	b	b	b	Yes	c
395	Dhondiya	152373	c	b	b	284204	b	b	Yes	b	c	b	c	b	b	Yes		Yes	
396	Karguwan Buzur	152374	c	a	a	284204	a	a	Yes	a	c	a	c	a	a	Yes		Yes	
397	Sirbo	152375	b	b	b		b	b	b	b	c	b	c	c	c	Yes			
398	Haibat Pura	152376	b	Yes	b	284204	Yes	b	Yes	b	c	b	c	b	Yes	Yes	c	Yes	
399	Marha	152377	b	b	b	284204	b	b	Yes	b	c	b	c	b	Yes	Yes		Yes	
400	Chand Pura	152378	c	b	b		b	b	Yes	b	c	b	c	c	Yes				
401	Karan Pura	152379	c	b	b		b	b	Yes	b	c	b	c	c	Yes				
402	Tori	152380	c	b	b		b	b		b	c	b	c	c					
403	Bijaura	152381	c	c	Yes	284204	c	c	c	c	c	c	c	c	Yes				
404	Bhagwant Pura	152382	c	a	c	284204		c	Yes	c	c	c	c	c	Yes	Yes	Yes	c	Yes
405	Amali	152383	c	b	b		b	b		b	c	b	c	c	Yes				
406	Rana Pura	152384	c	c	c		c	c	Yes	c	c	c	c	c	Yes				
407	Ramora	152385	c				c	c	c	c	c	c	c	c					
408	Gahrauli	152386																	
409	Moti Katra	152387	c	Yes			c	c	c	c	c	c	c	c	c	c			
410	Nipan	152388			Yes		a	a	a	a	a	a	a	a	a	Yes	Yes	c	a
411	Bararoo	152389	c	b	c	284203	c	c	c	c	c	c	c	c	c	Yes		Yes	
412	Nadora	152390	c	b	c	284203	c	c	c	c	c	c	c	c	Yes	Yes			
413	Ram Pura	152391	c	Yes	c		b	b	Yes	b	c	b	c	c	Yes			Yes	
414	Tola	152392	c	a	a		a	a	a	a	c	a	c			a			
415	Sik Ronda Bamh	152393																	
416	Bikram Pura	152394																	
417	Dhipkai	152395	c	Yes	b		b	b	b	b	c	b	c						
418	Nimgahna	152396	c	a	c		b	b	Yes	b	c	b	c	b	b	Yes		Yes	
419	Birona	152397	b	b	c		c	c	c	c	c	b	c	c	c				
420	Bangra	152398	b			284203			Yes			Yes	c	Yes	Yes	Yes	Yes	Yes	
421	Pasaura	152399	c	Yes	c	284203	c	c	c	c	a	Yes	c			Yes		Yes	
422	Gorpura	152400	c	a	c		c	c	c	c	a	b	c	c			c	c	c
423	Kedar Tai	152401	c	a	c		c	c	a	c	c	a	c	c		c	c	c	c
424	Chatur Tai	152402	c	a	c		c	c	Yes	c	Yes	a	c	c		c	c	c	c
425	Kheri	152403	c	c	c		c	c	Yes	c		b	c	c	Yes		Yes	Yes	
426	Mathaniya	152404	c	Yes	c		c	c	Yes	c	c	b	c	c		c	c	c	c
427	Khadaura	152405	c	Yes	c	284203	c	c	Yes	c	c	b	c	Yes	Yes	Yes		Yes	
428	Simardha	152406	Yes			284203			Yes			Yes	c	Yes	Yes	Yes	Yes	Yes	
429	Jalal Pura	152407	c	a	c	284303	c	c	Yes	c	c	b	c	Yes	Yes	Yes	Yes	Yes	
430	Pura	152408	c	b	c	284004	Yes	Yes	c	c	c	c	c	c				Yes	
431	Jaswant Pura	152409	c	b	c	284204	c	c	Yes	c	c	c	c	c	c	Yes		Yes	
432	Sujan Pura	152410	c	b	c	284203	c	c	c	c	c	c	c	c	c	Yes		Yes	
433	Ghat Kuwan	152411																	
434	Puchhi	152412	c	a	c	284204	c	c	a	c	c	b	c	b	b				
435	Mar Kuwan	152413	c	Yes	a	284204	c	c	Yes	c	c	Yes	c	Yes	Yes				
436	Gurha	152414	c	a	c			a			c	a	a	c	Yes			Yes	a
437	Shah Pura Khurd	152415	a	Yes	c		c			c	c		Yes					Yes	Yes

**Census of India 2011- Village Directory**

**Amenities and Land use ( As in 2009 )**

Name of District:-Jhansi Location Code No:-166

Name of CD Block: Gursarai - Location CodeNo:-0385

Sr.No.	Name village	Location code no.	Village connected to highways,village roads, banks & credit societies (If amenities available code -Yes is given, If not available within the village , the distance range code viz; a for < 5 Kms, b for 5-10 Kms and c for 10+ kms of nearest place where facility is available is given).											
			Connected to national highway(NH)	Connected to state highway(SH)	Connected to major district road (MDR)	Connected to others district road	Pucca roads	Kutchcha roads	Water bounded macadam(WBM) roads	Navigable waterway (river/canal)(NW)	Footpaths (FP)	Commercial & Co-operative Banks	ATM	Agricultural Credit Societies
1	2	3	68	69	70	71	72	73	74	75	76	77	78	79
385	Chak Pahar Pura	152363												
386	Lakhawati	152364	b	b	b	b	b	Yes	Yes	c	Yes	b		b
387	Birari	152365	c	Yes	Yes	a	Yes	Yes	Yes		Yes	a	c	a
388	Pahar Pura Rank	152366	c	a	Yes	Yes	Yes	Yes	Yes		Yes	a	c	a
389	Basa	152367	c	b	a	a	Yes	Yes	Yes		Yes	b	c	
390	Kheri	152368	b	b	b	b	b	Yes	Yes	b	Yes	b	c	a
391	Shila	152369	c	Yes	c	c	Yes	Yes	Yes		Yes	a	c	a
392	Kumar	152370	b	b	b	b	b	Yes	Yes	b	Yes	b	c	a
393	Habupura	152371	c	b	a	Yes	a	Yes	Yes		Yes	b	c	b
394	Chokri	152372	b	b	b	b	Yes	Yes	Yes		Yes	b	c	a
395	Dhondiya	152373	c	b	b	b	Yes	Yes	Yes	Yes	Yes	b	c	b
396	Karguwan Buzur	152374	c	a	a	a	Yes	Yes	Yes	Yes	Yes	a	c	b
397	Sirbo	152375	c	b	b	Yes	Yes	Yes	Yes		Yes	b	c	b
398	Haibat Pura	152376	c	b	a	Yes	Yes	Yes	Yes		Yes	b	c	Yes
399	Marha	152377	c	b	b	b	Yes	Yes	Yes		Yes	b	c	a
400	Chand Pura	152378	c	b	c	Yes	Yes	Yes	Yes		Yes	b	c	b
401	Karan Pura	152379	c	b	b	Yes	Yes	Yes			Yes	b	c	b
402	Tori	152380	c	b	b	Yes	Yes	Yes	Yes		Yes	b	c	b
403	Bijaura	152381	c	c	c	Yes					Yes	c	c	c
404	Bhagwant Pura	152382	c	c	c	c	Yes	Yes	Yes	Yes	Yes	c	c	b
405	Amali	152383	c	b	b	Yes	Yes	Yes	Yes		Yes	b	c	b
406	Rana Pura	152384	c	b	b		Yes				Yes	c	c	c
407	Ramora	152385	c	c	c	Yes	Yes	Yes	Yes		Yes	c	c	c
408	Gahrauli	152386												
409	Moti Katra	152387	c	c	c	Yes	Yes	Yes	Yes		Yes	c	c	c
410	Nipan	152388	c	c	c	a	Yes	c	a	Yes	Yes		c	b
411	Bararoo	152389	c	c	c	c		Yes			Yes	c	c	c
412	Nadora	152390	c	c	c	Yes			Yes		Yes	c	c	c
413	Ram Pura	152391	c	c	b	Yes	Yes	Yes	Yes		Yes	b	c	b
414	Tola	152392	c	a	a	a	Yes	Yes	Yes		Yes	a	c	a
415	Sik Ronda Bamh	152393												
416	Bikram Pura	152394												
417	Dhipkai	152395	c	b	b	b		Yes	Yes		Yes	b	c	b
418	Nimgahna	152396	c	b	b	b	Yes	Yes	Yes	Yes	Yes	b	c	b
419	Birona	152397	c	b	c	b	Yes				Yes	b	c	b
420	Bangra	152398	c	c	b	Yes	Yes				Yes	b		c
421	Pasaura	152399	c					Yes	Yes		Yes	c	c	
422	Gorpura	152400	c	c			Yes	Yes	a	c	c	b	c	c
423	Kedar Tai	152401		a	c		Yes		Yes	Yes	c	a	c	a
424	Chatur Tai	152402		a	c	Yes	Yes	Yes	Yes	Yes	c			
425	Kheri	152403	c	c	c	Yes	Yes	Yes			Yes	c	c	b
426	Mathaniya	152404	c	c			b			a	Yes	a	c	c
427	Khadaura	152405	c	c	c		Yes	Yes	Yes	Yes	Yes	c	c	b
428	Simardha	152406	c	c	Yes	Yes	Yes	Yes			Yes	Yes	a	b
429	Jalal Pura	152407	c	c	c	c	Yes	Yes	Yes	Yes	Yes	c	c	c
430	Pura	152408	c	c	c	Yes	Yes	Yes	Yes	Yes	Yes	c	c	c
431	Jaswant Pura	152409	c	c	c	c	Yes	Yes	Yes	Yes	Yes	c	c	c
432	Sujan Pura	152410	c	c	c	Yes			Yes		Yes	c	c	c
433	Ghat Kuwan	152411												
434	Puchhi	152412	c	b	b	Yes	Yes	Yes	Yes		Yes	b	c	b
435	Mar Kuwan	152413	c	Yes	Yes	Yes	Yes	Yes	Yes		Yes	Yes	c	Yes
436	Gurha	152414	c	c	a	Yes			Yes		Yes			a
437	Shah Pura Khurd	152415	c	c		Yes	c	Yes	Yes	c	c			b

**Census of India 2011- Village Directory**

**Amenities and Land use ( As in 2009 )**

**Name of District:-Jhansi Location Code No:-166**

**Name of CD Block: Gursarai - Location CodeNo:-0385**

Sr.No.	Name village	Location code no.	Availability of miscellaneous facilities (If amenities available code -Yes is given, If not available within the village , the distance range code viz; a for < 5 Kms, b for 5-10 Kms and c for 10+ kms of nearest place where facility is available is given).																	Availability of electricity (Yes/No)				
			Self-Help Group (SHG)	Public distribution system (PDS) shop	Mandis / Regular market	Weekly Haat	Agricultural marketing society	Integrated Child Development Scheme (Nutritional Centres)	Anganwadi Centre (Nutritional Centres)	Others (Nutritional Centres)	ASHA (Accredited Social Health Activist)	Community centre with/without TV	Sports Field,	Sports Club / Recreation Centre	Cinema / Video Hall	Public Library	Public Reading Room	Newspaper Supply	Assembly Polling station	Birth & Death Registration Office	Power Supply for Domestic Use (ED)	Power Supply for Agricultural Use (EAG)	Power Supply for Commercial Use (EC)	Power Supply for All Uses (EA)
1	2	3	80	81	82	83	84	85	86	87	88	89	90	91	92	93	94	95	96	97	98	99	100	101
385	Chak Pahar Pura	152363																						
386	Lakhawati	152364	Yes	Yes	b	b	b	b	Yes	Yes	Yes	b	Yes	b	c	c	c	b	Yes	Yes	Yes	Yes	No	No
387	Birari	152365	a	b	a	a	a	a	Yes	b	a	a	a	a	a	a	Yes	b	b	Yes	No	No	No	No
388	Pahar Pura Rank	152366	a	a	a	a	a	a	Yes	a	a	a	a	a	a	Yes	a	a	a	Yes	No	No	No	No
389	Basa	152367	b	a	b	b	b	a	Yes	b	b	b	b	b	b	b	Yes	a	a	Yes	No	No	No	No
390	Kheri	152368	Yes	Yes	b	b	b	b	Yes	Yes	Yes	b	Yes	b	c	c	c	b	Yes	Yes	Yes	No	No	No
391	Shila	152369	a	b	c	a	c	Yes	b	Yes	Yes	c	Yes	c	c	c	c	a	Yes	Yes	Yes	Yes	No	No
392	Kumar	152370	b	Yes	b	b	b	b	Yes	Yes	Yes	b	Yes	b	c	c	c	b	Yes	Yes	Yes	Yes	No	No
393	Habupura	152371	b	a	b	b	b	a	Yes	Yes	Yes	b	b	b	b	b	Yes	a	a	Yes	No	No	Yes	No
394	Chokri	152372	Yes	Yes	b	b	b	b	Yes	Yes	Yes	b	Yes	b	c	c	c	b	Yes	Yes	Yes	No	No	No
395	Dhondiya	152373	Yes	a	b	b	b	b	Yes	Yes	Yes	b	Yes	c	c	c	c	b	Yes	Yes	Yes	No	No	No
396	Karguwan Buzur	152374	Yes	Yes	a	a	a	a	Yes	Yes	Yes	a	Yes	c	c	c	c	a	Yes	Yes	Yes	No	No	No
397	Sirbo	152375	Yes	Yes	b	b	b	Yes	Yes	Yes	Yes	b	Yes	Yes	c	c	c	b	Yes	b	Yes	No	No	No
398	Haibat Pura	152376	b	Yes	b	b	b	Yes	Yes	Yes	Yes	b	Yes	b	b	b	Yes	Yes	Yes	Yes	Yes	No	No	No
399	Marha	152377	Yes	Yes	b	b	b	Yes	Yes	Yes	Yes	b	Yes	c	c	c	c	Yes	Yes	Yes	Yes	Yes	Yes	Yes
400	Chand Pura	152378	Yes	Yes	b	b	Yes	Yes	Yes	Yes	Yes	b	Yes	Yes	c	c	c	b	Yes	b	No	No	No	No
401	Karan Pura	152379	Yes	Yes	b	b	Yes	Yes	Yes	Yes	Yes	b	Yes	Yes	c	c	c	b	Yes	b	No	No	No	No
402	Tori	152380	Yes	Yes	b	b	Yes	Yes	Yes	Yes	Yes	b	Yes	Yes	c	c	c	b	Yes	b	No	No	No	No
403	Bijaura	152381	Yes	Yes	c	Yes	Yes	Yes	Yes	Yes	Yes	c	c	c	c	c	c	Yes	Yes	c	Yes	No	No	No
404	Bhagwant Pura	152382	Yes	a	c	c	c	Yes	Yes	Yes	Yes	c	Yes	c	c	c	c	Yes	Yes	Yes	Yes	Yes	Yes	Yes
405	Amali	152383	Yes	Yes	b	b	Yes	Yes	Yes	Yes	Yes	b	Yes	Yes	c	c	c	b	Yes	b	No	No	No	No
406	Rana Pura	152384	Yes	Yes	c	Yes	c	Yes	Yes	Yes	Yes	c	b	c	c	c	c	c	Yes	c	Yes	No	No	No
407	Ramora	152385	Yes	Yes	c	c	Yes	Yes	Yes	Yes	Yes	c	Yes	c	c	c	c	c	Yes	c	No	No	No	No
408	Gahrauli	152386																						
409	Moti Katra	152387	Yes	Yes	c	c	Yes	Yes	Yes	Yes	Yes	c	Yes	Yes	c	c	c	c	Yes	c	No	No	No	No
410	Nipan	152388	Yes	Yes	a	a	a	c	Yes	Yes	c	a	c	c	c	c	a	Yes	Yes	c	Yes	No	No	No
411	Bararoo	152389	Yes	Yes	c	c	c	c	b	Yes	Yes	c	c	c	c	c	c	c	Yes	c	Yes	No	No	No
412	Nadora	152390	c	a	c	c	c	c	Yes	Yes	Yes	c	Yes	c	c	c	c	c	a	c	Yes	No	No	No
413	Ram Pura	152391	Yes	Yes	b	b	Yes	Yes	Yes	Yes	Yes	c	c	c	c	c	b	b	Yes	c	No	No	No	No
414	Tola	152392	Yes	a	a	a	a	a	Yes	Yes	a	a	c	c	c	c	a	a	Yes	Yes	No	No	No	No
415	Sik Ronda Bamh	152393																						
416	Bikram Pura	152394																						
417	Dhipkai	152395	Yes	Yes	b	b	b	Yes	Yes	Yes	Yes	b	b	c	c	c	c	b	Yes	b	Yes	No	No	No
418	Nimgahna	152396	Yes	Yes	b	b	c	c	Yes	Yes	Yes	c	Yes	c	c	c	c	b	Yes	Yes	Yes	No	No	No
419	Birona	152397	Yes	Yes	c	b	c	c	Yes	Yes	Yes	c	c	c	c	c	c	c	Yes	c	Yes	No	No	No
420	Bangra	152398	Yes	Yes	c	Yes	Yes	Yes	Yes	Yes	Yes	Yes	Yes	Yes	Yes	Yes	Yes	Yes	Yes	Yes	Yes	No	No	No
421	Pasaura	152399	Yes	Yes	c	Yes	Yes	Yes	Yes	Yes	Yes	Yes	Yes	Yes	Yes	Yes	Yes	Yes	Yes	Yes	No	No	No	No
422	Gorpura	152400	b	Yes	c	b	c	c	Yes	Yes	Yes	c	Yes	c	c	c	c	c	Yes	Yes	No	No	No	No
423	Kedar Tai	152401	c	Yes	c	Yes	Yes	c	Yes	Yes	Yes	c	c	c	c	c	c	c	Yes	c	Yes	Yes	No	No
424	Chatur Tai	152402	Yes	Yes	Yes	Yes	Yes	Yes	Yes	Yes	Yes	Yes	Yes	Yes	Yes	Yes	Yes	Yes	Yes	Yes	No	No	No	No
425	Kheri	152403	Yes	Yes	c	c	c	Yes	Yes	Yes	Yes	c	Yes	c	c	c	c	Yes	Yes	c	Yes	Yes	No	No
426	Mathaniya	152404	Yes	Yes	c	a	c	c	a	Yes	Yes	c	a	c	c	c	c	c	Yes	c	Yes	Yes	No	No
427	Khadaura	152405	Yes	Yes	c	Yes	c	c	Yes	Yes	Yes	c	Yes	c	c	c	c	c	Yes	Yes	Yes	Yes	No	No
428	Simardha	152406	Yes	a	c	Yes	Yes	Yes	Yes	Yes	Yes	Yes	Yes	Yes	Yes	Yes	Yes	Yes	Yes	Yes	Yes	No	No	No
429	Jalal Pura	152407	Yes	Yes	c	a	c	c	Yes	Yes	Yes	c	Yes	c	c	c	c	c	Yes	Yes	Yes	No	No	No
430	Pura	152408	Yes	Yes	c	c	Yes	Yes	Yes	Yes	Yes	c	c	c	c	c	c	c	Yes	c	No	No	No	No
431	Jaswant Pura	152409	Yes	Yes	c	c	c	c	Yes	Yes	Yes	c	Yes	c	c	c	c	c	Yes	c	Yes	No	No	No
432	Sujan Pura	152410	c	b	c	c	Yes	Yes	Yes	Yes	Yes	c	c	c	c	c	c	c	Yes	c	Yes	Yes	No	No
433	Ghat Kuwan	152411																						
434	Puchhi	152412	Yes	Yes	c	Yes	b	Yes	Yes	Yes	Yes	c	Yes	c	c	c	c	c	Yes	Yes	Yes	Yes	No	No
435	Mar Kuwan	152413	Yes	Yes	c	Yes	Yes	Yes	Yes	Yes	Yes	c	Yes	c	c	c	c	c	Yes	Yes	Yes	Yes	Yes	Yes
436	Gurha	152414	Yes	Yes	c	Yes	Yes	Yes	Yes	Yes	Yes	Yes	c	c	c	c	c	c	Yes	Yes	Yes	No	No	No
437	Shah Pura Khurd	152415	Yes	Yes	c	b	b	Yes	Yes	Yes	Yes	c	c	c	c	c	c	c	Yes	a	Yes	No	No	No

**Census of India 2011- Village Directory**

**Amenities and Land use ( As in 2009 )**

Name of District:-Jhansi Location Code No:-166

Name of CD Block: Gursarai - Location CodeNo:-0385

Sr.No.	Name village	Location code no.	Land Use																	Name of three most important commodities manufactured			
			Nearest Town	Area under different types of land use ( in hectares rounded up to one decimal place)											Area irrigated by source (in hectare).					First	Second	Third	
				Name	Distance range code i.e. a for < 5 Kms, b for 5 to 10 Kms and c for 10+ kms.	Forests	Area under Non-agricultural Uses	Barren and Un-cultivable land	Permanent Pastures and Other Grazing Lands	Land Under Miscellaneous Tree Crops etc.	Culturable Waste Land	Fallow lands other than current fallows	Current Fallows	Net Area Sown	Total Irrigated Land Area	Total Un-irrigated Land Area	Canals ( C )	Wells/Tube-wells(W/TW)	Tanks/Lakes(T/L)				Water Falls(WF)
1	2	3	102	103	104	105	106	107	108	109	110	111	112	113	114	115	116	117	118	119	120	121	122
385	Chak Pahar Pura	152363	GURSARAI b		0	0.6	0	0	0	0	0	0.7	15.3	14.2	1	14.2	0	0	0	0			
386	Lakhawati	152364	GURSARAI b		0	37.2	0	0	0	4.3	0	40.2	459.7	212.1	247.6	195.4	14.1	0	0	2.5			
387	Birari	152365	GURSARAI a		0	9.5	2.2	0	0	2.6	3.8	6.6	179.7	113.5	66.2	79.7	4.4	0	0	29.4			
388	Pahar Pura Rank	152366	GURSARAI a		0	3.4	2.2	0	0	0.3	1.8	2.2	27.4	7.6	19.7	0	1.3	0	0	6.3			
389	Basa	152367	GARAUTHA b		0	12.2	4.3	0	0	1.8	0.9	2.9	148.2	82.5	65.7	14.7	18.5	0	0	49.3			
390	Kheri	152368	GURSARAI b		0	31.2	0	0.7	0	1.4	0	0	138.1	59.3	78.8	55.3	3	0	0	1			
391	Shila	152369	JHANSI b		0	23.3	0	0	0	2.9	0	4.5	202.6	63.7	138.9	61.6	2.1	0	0	0			
392	Kumar	152370	GURSARAI b		0	31.8	9.5	0	0	0.9	0	0	206.6	111	95.6	109.1	1.8	0	0	0			
393	Habupura	152371	GURSARAI b		9.6	0	16.9	0	0	1.2	5	5.7	118.2	25.3	92.8	12	13.4	0	0	0			
394	Chokri	152372	GURSARAI b		0	78.4	0	0	0	17.1	23.2	14.8	487.8	159.8	328.1	112.9	9	0	0	37.9			
395	Dhondiya	152373			0	32.8	0	0.4	0	2.3	0	0	251.7	159	92.7	159	0	0	0	0			
396	Karguwan Buzur	152374	JHANSI a		0	28.6	0	0.2	0	10.3	18.9	38.7	250	207.8	42.3	207.8	0	0	0	0			
397	Sirbo	152375			0	88.6	0	0	0	2.1	27.7	4.5	346.9	38	308.9	0	38	0	0	0			
398	Haibat Pura	152376	GARAUTHA b		0	83.4	0	0	0	7.4	1.9	1.4	170.4	57.8	112.7	56.6	0.6	0.6	0	0			
399	Marha	152377	GURSARAI a		0	18.9	0	0	0	22.3	2.6	5.6	406.4	137.8	268.7	137.8	0	0	0	0			
400	Chand Pura	152378			0	31.4	0	0.5	0	1.4	18.7	1.9	359.8	178.2	181.6	101.2	73.7	0	0	3.3			
401	Karan Pura	152379	JHANSI b		0	38.3	0	0.1	0	4.6	1	1.3	114	33.7	80.3	0	33.6	0	0	0.1			
402	Tori	152380	JHANSI		0	15.7	0	3.4	0	0	7.5	1.2	154.1	99.2	54.8	1.2	96.6	0	0	1.4			
403	Bijaura	152381			0	66.4	0	8.2	0	3	10	9.4	691.6	260.6	431.1	244.3	16.2	0	0	0			
404	Bhagwant Pura	152382	JHANSI c		137	89.8	18.9	1.1	47.4	2	6.4	0	623.2	280.1	343.1	150.6	30	0	0	99.5			
405	Amali	152383			0	49.4	0	3.9	0	1	0.8	1.2	244.6	64.8	179.7	9.8	28.4	0	0	26.6			
406	Rana Pura	152384	JHANSI		0	58.1	0	0	0	2	10	6.5	373	107.7	265.3	101.5	6.2	0	0	0			
407	Ramora	152385	JHANSI c		70	6	0	3.3	0	15.5	3.2	2.1	385.8	20.7	365.1	0	10.7	0	0	10			
408	Gahrauli	152386	JHANSI c		146	0.5	0	0	0	2.1	2.1	2.2	123.7	2.2	121.5	0	2.2	0	0	0			
409	Moti Katra	152387	JHANSI c		326	290	0	0.8	0	5.3	4.4	3.1	916.4	24.9	891.4	0	24.9	0	0	0			
410	Nipan	152388	JHANSI c		0	80.3	0	0	0	57.3	131.1	9	1003.5	68.8	934.7	68.8	0	0	0	0			
411	Bararoo	152389	JHANSI c		149	69	0	0	0	9.1	28.4	27.1	6.2	3.1	3	0	3.1	0	0	0			
412	Nadora	152390	GARAUTHA c		54.4	8	0	0	0	5.3	11.1	9.1	237.6	10.1	227.4	0	10.1	0	0	0			
413	Ram Pura	152391			0	34.6	0	0	0	0	20.6	4.1	425.6	11.1	414.6	6.2	4.9	0	0	0			
414	Tola	152392	JHANSI a		0	0	17.7	0	0	85.6	43.2	20	216.6	0.6	216	0	0.6	0	0	0			
415	Sik Ronda Bamh	152393	JHANSI		0	28	0	0	0	3.4	5.5	10.8	317.9	9.1	308.8	0	9.1	0	0	0			
416	Bikram Pura	152394	JHANSI		0	0	10.6	0	0	6.1	9.1	0.8	235.9	38.8	197.2	0	38.8	0	0	0			
417	Dhipkai	152395	JHANSI c		0	0	42	0	0	13.7	4.7	2.8	402.2	17.8	384.4	0	17.8	0	0	0			
418	Nimgahna	152396	GARAUTHA b		0	26.4	0	0	0	1.6	15	1.1	389	63.7	325.3	63.7	0	0	0	0			
419	Birona	152397	JHANSI		43.9	78.1	0	0	0	7.2	51.8	5.9	668.3	42.2	626.1	0	35.5	0	0	6.7			
420	Bangra	152398			95.4	34.8	0	0	1	7.2	8.6	10.1	1166.3	209.1	957.2	0	104.5	0	0	105			
421	Pasaura	152399	JHANSI c		0	90.8	0	0	0	12.7	4.7	18.6	1001.4	156.3	845.1	0	78.2	0	0	78.2			
422	Gorpura	152400	JHANSI c		0	69.2	0	0	0	0	31	73.8	656.6	96.6	560.1	0	96.6	0	0	0			
423	Kedar Tai	152401	JHANSI c		0	30.5	0	0	0	2	26	2.1	358.2	132.2	226	0	132.2	0	0	0			
424	Chatur Tai	152402	JHANSI c		0	34.6	0	0	0	2.1	31.6	64.8	438.8	114.7	324.1	0	114.7	0	0	0			
425	Kheri	152403	MAURANIPI c		0	63.2	0	0	0	5.6	7.4	17.4	776.4	323.4	453	21.5	301.8	0	0	0			
426	Mathaniya	152404	JHANSI c		0	19.4	0	0	0	1.2	3.3	19.4	265.2	41.7	223.6	0	0	0	0	41.7			
427	Khadaura	152405	GARAUTHA c		358	62.5	0	0	0	2.4	20	23.4	819.4	83.6	735.8	20	63.6	0	0	0			
428	Simardha	152406	GARAUTHA c		0	64.3	0	0	2.8	11.8	10.4	5.6	886.8	111	775.8	0	111	0	0	0			
429	Jalal Pura	152407	GARAUTHA c		146	131	0	0	19.9	90	35.1	41.4	837.3	14.2	823.1	3	11.2	0	0	0			
430	Pura	152408	JHANSI c		61.2	37.4	0	0	0	10.6	4.5	4.1	259.4	1.8	257.6	1.8	0	0	0	0			
431	Jaswant Pura	152409	JHANSI c		58.3	52.6	0	0	0	9.7	5.6	3	462.2	9.8	452.4	9.8	0	0	0	0			
432	Sujan Pura	152410	GARAUTHA c		168	67.6	0	0	0	6.9	12.3	112	669.5	35.8	633.7	0	35.8	0	0	0			
433	Ghat Kuwan	152411	JHANSI c		0	9.9	0	0	0	1	4	1.6	201.8	123	78.8	80	28.1	0	0	14.9			
434	Puchhi	152412			0	65.2	0	0	0	4.8	12.7	0.9	488.8	172.5	316.3	9.4	93	0	0	70.1			
435	Mar Kuwan	152413	JHANSI c		0	53.9	0	0	0	4.1	4	3.1	629.6	79	550.5	0	79	0	0	0			
436	Gurha	152414			34.7	79.4	0	5.2	0	17.6	19.7	9.8	901.8	107	795	73.6	32.8	0	0.6	0			
437	Shah Pura Khurd	152415	JHANSI		0	33.3	0	4.9	0	7.3	1	4.4	404	74.6	329.4	56.9	17.7	0	0	0			

**Census of India 2011- Village Directory**

**Amenities and Land use ( As in 2009 )**

**Name of District:-Jhansi Location CodeNo:-166**

**Name of CD Block: Gursarai - Location CodeNo:-0385**

Sr.No.	Name village	Location code no.	Total area of the village ( in hectares rounded up to one decimal place)	Total population ( 2011 census )	Number of households (2011 census)	Number of educational amenities available. (If not available within the village , the distance range code viz; a for < 5 Kms, b for 5-10 Kms and c for 10+ kms of nearest place where facility is available is given).													
						Pre-Primary school (PP)	Primary school (P)	Middle school (M)	Secondary School (S)	Senior Secondary school (SS)	Degree college of arts science & commerce (ASC)	Engineering college(EC)	Medical college (MC)	Management institute (MI)	Polytechnic (Pt)	Vocational training school /ITI	Non-formal training centre (NFTC)	Special school for disabled (SSD)	Others (specify)
1	2	3	4	5	6	7	8	9	10	11	12	13	14	15	16	17	18	19	20
438	Imlota	152416	834.9	1169	201	c													
439	Barota	152417	581.8	1094	191		1	1	1	c	c	c	c	c	c	c			
440	Eoni	152418	1275.3	5536	1050	c													
441	Lidhora	152419	809	1429	322	1	1												
442	Kotra	152420	815.1	1485	252	1	1				c	c	c	c	c	c			
443	Sonak Pura	152421	1365	2553	454		2	1		c		c	c	c		c	c		
444	Tahrauli Khas	152514	1194	3200	622		1	a	a	a	c	c	c	c	c	c			
445	Tahrauli Kalan	152515	984.1	5776	1077	1	1	1	1	1	c	c	c	c	c	c			
446	Jhala	152516	304.8	521	90	b	1	a	b	b	c	c	c	c	c	c			c
447	Gundaha	152517	246.4	162	34	b	a	a	b	b	c	c	c	c	c	c			c
448	Tenduwa	152518	387	583	121	a	1	a	a	a	c	c	c	c	c	c			c
449	Tai	152519	383.6	817	137	a	1	1	a	a	c	c	c	c	c	c	c	c	c
450	Majhara Tai	152520	232	0	0														
451	Silori	152521	336.1	1321	267	b	1	1	b	b	c	c	c	c	c	c	c	c	c
452	Madhu Pura	152522	250.5	0	0														
453	Mawai	152523	468.1	704	119		1	a	c	c	c	c	c	c	c	c	c	c	c
454	Dhurwai	152524	1133.2	2481	492	1	1	b	b			c	c	c	c	c	c	c	c
455	Semari Ahiran	152525	252.1	418	84		1	a	b	b	c		c	c	c	c	c	c	c
456	Semari Kachhiya	152526	204	401	83		1	b	b	b	c		c	c	c	c	c	c	c
457	Garhi Kargaon	152527	749.3	1403	275		1	1											
458	Londi	152528	697.2	1451	282	c	1	1	c	c	c	c	c	c	c	c	c	c	c
459	Bhadokhar	152529	824.5	1703	313	c	1	1	c	c	c	c	c	c	c	c	c	c	c
460	Maigaon	152530	552.2	1023	206	c	1	1	c	c	c	c	c	c	c	c	c	c	c
461	Ghuraiya	152531	1616.5	3130	591	b	1	1	b	b	c	c	c	c	c	c	c	c	c
462	Pasrai	152532	527.4	1329	276	b	1	1	b	b	c	c	c	c	c	c	c	c	c
463	Gata	152533	480.6	1406	292	b	1	1	b	b	c	c	c	c	c	c	c	c	c
464	Raniyara	152534	356.9	886	175	b	1	1	b	b	c	c	c	c	c	c	c	c	c
465	Khiriya	152535	268	267	50	c	1	a	c	c	c	c	c	c	c	c	c	c	c
466	Dhawari	152536	962.1	2276	465		1	1	b	b	c	c	c	c	c	c	c	c	c
467	Basari	152537	676.2	2065	366	c	1	a	c	c	c	c	c	c	c	c	c	c	c
468	Banka Pahari	152538	1426.5	3444	659	b	1	1	b	b	b	c	c	c	c	c	c	c	c
469	Bhasneh	152539	1676.8	2777	493	b	1	1	b	b	b	c	c	c	c	c	c	c	c
470	Madhau Pura	152540	808.3	1501	266	b	1	b	b	b	c	c	c	c	c	c	c	c	c
471	Itaura	152541	459.6	1038	190	b	1	a	c	c	c	c	c	c	c	c	c	c	c
472	Atrauli	152542	329.2	722	117		1	c	c	c									
473	Puratani	152543	589.6	641	127		1	1	c	c									
474	Barwar	152544	921.6	1814	348		1	1	c	c									
475	Turka Lahchura	152545	992.4	1347	223		1	1	c	c									
476	Lohar Gaon	152546	320.5	766	143	c	1	a	b	b	c	c	c	c	c	c	c	c	c
477	Sujawan	152547	346.5	1118	232	c	1	a	a	a	c	c	c	c	c	c	c	c	c
478	Karri	152548	506.5	425	98														
479	Baswaha	152549	959.4	0	0														
480	Bela	152550	269.4	685	148	c	1	1	b	b	c	c	c	c	c	c	c	c	c
481	Dabar	152551	285.7	352	64	c	1	a	a	a	c	c	c	c	c	c	c	c	a
482	Lathawara	152552	198.2	461	94	c	1	a			c	c	c	c	c	c	c	c	a
483	Rajapur	152553	663.4	683	137	c	1	c	c	b	c	c	c	c	c	c			
484	Rawat Pura	152554	231.2	0	0														
485	Ataniya Dehat	152555	663.4	0	0														
486	Itawa	152556	623.8	301	67														
487	Tori Fatehpur De	152557	675.2	0	0														
488	Rajwara	152558	742.5	1240	240	c	1	a	a	a	c	c	c	c	c	c	c	c	c

**Census of India 2011- Village Directory**

**Amenities and Land use ( As in 2009 )**

Name of District:-Jhansi Location Code No:-166

Name of CD Block: Gursarai - Location CodeNo:-0385

Sr.No.	Name village	Location code no.	Number of Medical Amenities available. (If not available within the village , the distance range code viz: a for < 5 Kms, b for 5-10 Kms and c for 10+ kms of nearest place where facility is available is given).										Number of Non-Government Medical Amenities available.							
			Community health centre (CHC)	Primary health centre (PHC)	Primary health sub centre (PHS)	Maternity and child welfare centre (MCW)	T.B. clinic (TBC)	Hospital-allopathic (HA)	Hospital-alternative medicine (HO)	Dispensary (D)	Veterinary hospital (VH)	Mobile health clinic (MHC)	Family welfare centre (FWC)	Charitable non Govt. hospital/Nursing home.	Medical practitioner with MBBS Degree	Medical practitioner with other degree	Medical practitioner with no degree	Traditional practitioner and faith healer .	Medicine Shop	Others
1	2	3	21	22	23	24	25	26	27	28	29	30	31	32	33	34	35	36	37	38
438	Imlota	152416	c	b	a	c	c	c	c	c	c	c	c	0	0	0	0	0	0	1
439	Barota	152417	c	b	a	c	c	c	c	c	c	c	c	0	0	0	0	0	0	1
440	Eoni	152418	c	c	a	c	c	c	a	c	c	c	c	0	0	0	0	0	0	1
441	Lidhora	152419	c	b	b	c	c	c	c	b	b	b	b	0	0	0	0	0	0	1
442	Kotra	152420	c	c	c	c	c	c	c	c	c	c	c	0	0	0	0	0	0	1
443	Sonak Pura	152421	c	b	b	c	c	c	c	c	c	c	c	0	0	0	0	0	0	1
444	Tahrauli Khas	152514	c	a	a		b	a	a	a	a			0	0	0	0	1	0	0
445	Tahrauli Kalan	152515	c		b	b	b		b			b	b	0	0	0	0	1	0	0
446	Jhala	152516	c	b	a	c	c	b	b	a	b	c	b	0	0	0	0	1	0	0
447	Gundaha	152517	c	b	b	b	c	b	b	b	b	c	b	0	0	0	0	1	0	0
448	Tenduwa	152518	c	a	a	a	c	a	a	a	a	c	a	0	0	0	0	1	0	0
449	Tai	152519	c	a	a	c	c	a	c	a	a	c	c	0	0	0	0	1	0	0
450	Majhara Tai	152520																		
451	Silori	152521	c	b	b	c	c	b	c	b	b	c	c	0	0	0	0	0	0	0
452	Madhu Pura	152522																		
453	Mawai	152523	c	c	c	c	c	c	c		c		c	0	0	0	0	0	1	0
454	Dhurwai	152524	c	c	c	c	c	c	b	b	c	b	c	0	0	0	0	0	1	0
455	Semari Ahiran	152525	c	c	c	c	c	c	b	b	c	b	c	0	0	0	0	0	1	0
456	Semari Kachhiya	152526	c	c	c	c	c	c	b	b	c	b	c	0	0	0	0	0	0	0
457	Garhi Kargaon	152527	c	b	a	c	c	b	b	a	b	c	b	0	0	0	0	0	1	0
458	Londi	152528	c	c	c	c	c	c	c	b	b	c	c	0	0	0	0	0	1	0
459	Bhadokhar	152529	c	c		c	c	c		c	b	c	c	0	0	0	0	0	1	0
460	Maigaon	152530	c	c	b	c	c	c	c	c	c	c	c	0	0	0	0	0	1	0
461	Ghuraiya	152531	c	b	c	c	c	b	b	b	b	c	b	0	0	0	0	0	0	0
462	Pasrai	152532	c	b	b	b	c	b	b	b	b	c	b	0	0	0	0	0	0	0
463	Gata	152533	c	b	b	b	c	b	b	b	b	c	b	0	0	0	0	0	1	0
464	Raniyara	152534	c	b	a	c	c	b	c	a	b	c	b	0	0	0	0	0	1	0
465	Khiriya	152535	c	c	c	c	c	c	c	b	c	c	c	0	0	0	0	0	1	0
466	Dhawari	152536	c	c		c		c		c	c		c	0	0	0	0	0	1	0
467	Basari	152537	c	c	b	c	c	c	c	c	c	c	c	0	0	0	0	0	0	0
468	Banka Pahari	152538	b	c		b	c	b	b	b	b	c	b	0	0	0	0	0	1	0
469	Bhasneh	152539	c	b	b	b	c	b		b		c	b	0	0	0	0	0	1	0
470	Madhau Pura	152540	c	b	b	b	c	b		b	a	b		0	0	0	0	0	0	0
471	Itaura	152541	c	c	c	c	c	c	c	c	c	c	c	0	0	0	0	0	1	0
472	Atrauli	152542	c	c		c				c	c		c	0	0	0	0	0	1	0
473	Puratani	152543	c	c						c			c	0	0	0	0	0	1	0
474	Barwar	152544	c			c	c	c	c	c	c	c	c	0	0	0	0	0	1	0
475	Turka Lahchura	152545	c	c	c	c	c	c	c	c	c	c	c	0	0	0	0	0	1	0
476	Lohar Gaon	152546	c	b	a	b	c	c	c	c	b	c	c	0	0	0	0	0	0	0
477	Sujawan	152547	c	c	a	a	c	c	c	c	a	c	a	0	0	0	0	0	1	0
478	Karri	152548												0	0	0	0	0	1	0
479	Baswaha	152549																		
480	Bela	152550	c	b	b	c	c	c	c	c	c	c	c	0	0	0	0	0	1	0
481	Dabar	152551	c	b	b	c	c	c	c	c	c	c	c	0	0	0	0	0	1	0
482	Lathawara	152552	c	b	b	c	c	c	c	c	c	c	c	0	0	0	0	0	0	0
483	Rajapur	152553	c	a	a	c	c	c	c	c	c	c	c	0	0	0	0	0	1	0
484	Rawat Pura	152554																		
485	Ataniya Dehat	152555																		
486	Itawa	152556												0	0	0	0	0	1	0
487	Tori Fatehpur De	152557																		
488	Rajwara	152558	c	a	a	a	c	c	c	c	a	c	c	0	0	0	0	0	1	0

**Census of India 2011- Village Directory**

**Amenities and Land use ( As in 2009 )**

Name of District:-Jhansi Location Code No:-166

Name of CD Block: Gursarai - Location CodeNo:-0385

Sr.No.	Name village	Location code no.	Availability of drinking water - Yes / No								Availability of toilet & others Yes / No			
			Tap water (Treated/Untreated)	Well water (Covered / Uncovered well)	Hand Pump	Tube wells / Bore well	Spring	River / Canal	Tank / Pond / Lake	Others	Community toilet including bath.	Community toilet excluding bath.	Rural sanitary mart or sanitary hardware outlet available near the village.	Community bio- gas or recycle of waste for productive use.
1	2	3	39	40	41	42	43	44	45	46	47	48	49	50
438	Imlota	152416	Yes	No	Yes	Yes	No	Yes	Yes	No	No	No	No	Yes
439	Barota	152417	Yes	No	Yes	Yes	No	No	Yes	No	No	No	No	No
440	Eoni	152418	Yes	No	Yes	Yes	No	No	Yes	No	No	No	No	No
441	Lidhora	152419	Yes	No	Yes	Yes	No	No	Yes	No	No	No	No	No
442	Kotra	152420	Yes	Yes	Yes	Yes	No	No	No	No	No	No	No	No
443	Sonak Pura	152421	Yes	Yes	Yes	Yes	No	No	No	No	No	No	No	No
444	Tahrauli Khas	152514	Yes	No	Yes	Yes	No	Yes	No	No	No	No	No	No
445	Tahrauli Kalan	152515	Yes	Yes	Yes	Yes	No	Yes	Yes	No	No	No	No	No
446	Jhala	152516	Yes	Yes	Yes	No	No	Yes	Yes	No	No	No	No	No
447	Gundaha	152517	Yes	No	Yes	No	No	No	No	No	No	No	No	No
448	Tenduwa	152518	Yes	No	Yes	Yes	No	No	Yes	No	No	No	No	No
449	Tai	152519	Yes	Yes	Yes	Yes	Yes	No	No	No	No	No	No	No
450	Majhara Tai	152520												
451	Silori	152521	Yes	Yes	Yes	Yes	No	Yes	Yes	No	No	No	No	No
452	Madhu Pura	152522												
453	Mawai	152523	Yes	No	Yes	Yes	No	Yes	No	No	No	No	No	No
454	Dhurwai	152524	Yes	No	Yes	No	No	No	No	No	No	No	No	No
455	Semari Ahiran	152525	Yes	No	Yes	No	No	No	No	No	No	No	No	No
456	Semari Kachhiya	152526	Yes	No	Yes	Yes	No	No	No	No	No	No	No	No
457	Garhi Kargaon	152527	Yes	No	Yes	Yes	No	No	No	No	No	No	No	No
458	Londi	152528	Yes	No	Yes	Yes	No	No	No	No	No	No	No	No
459	Bhadokhar	152529	Yes	No	Yes	Yes	No	No	Yes	No	No	No	No	No
460	Maigaon	152530	Yes	No	Yes	Yes	No	No	No	No	No	No	No	No
461	Ghuraiya	152531	Yes	No	Yes	Yes	No	No	No	No	No	No	No	No
462	Pasrai	152532	Yes	Yes	Yes	Yes	No	Yes	No	No	No	No	No	No
463	Gata	152533	Yes	Yes	Yes	Yes	No	No	No	No	No	No	No	No
464	Raniyara	152534	Yes	No	Yes	Yes	No	No	No	No	No	No	No	No
465	Khiriya	152535	Yes	Yes	Yes	Yes	No	Yes	Yes	No	No	No	No	No
466	Dhawari	152536	Yes	No	Yes	Yes	No	No	No	No	No	No	No	No
467	Basari	152537	Yes	No	Yes	Yes	No	No	No	No	No	No	No	No
468	Banka Pahari	152538	Yes	No	Yes	Yes	No	No	No	No	No	No	No	No
469	Bhasneh	152539	Yes	Yes	Yes	Yes	No	Yes	No	No	No	No	No	No
470	Madhau Pura	152540	Yes	Yes	Yes	Yes	No	No	No	No	No	No	No	No
471	Itaura	152541	Yes	Yes	Yes	Yes	No	Yes	Yes	No	No	No	No	No
472	Atrauli	152542	Yes	No	Yes	Yes	No	No	No	No	No	No	No	No
473	Puratani	152543	Yes	No	Yes	Yes	No	No	No	No	No	No	No	No
474	Barwar	152544	Yes	No	Yes	Yes	No	No	No	No	No	No	No	No
475	Turka Lahchura	152545	Yes	No	Yes	Yes	No	No	Yes	No	No	No	No	No
476	Lohar Gaon	152546	Yes	Yes	Yes	Yes	No	Yes	Yes	No	No	No	No	No
477	Sujawan	152547	Yes	No	Yes	No	No	No	Yes	No	No	No	No	No
478	Karri	152548	Yes	No	Yes	Yes	No	No	No	No	No	No	No	No
479	Baswaha	152549												
480	Bela	152550	Yes	Yes	Yes	Yes	No	No	Yes	No	No	No	No	No
481	Dabar	152551	Yes	Yes	Yes	Yes	No	No	No	No	No	No	No	No
482	Lathawara	152552	Yes	Yes	Yes	Yes	No	No	No	No	No	No	No	No
483	Rajapur	152553	Yes	Yes	Yes	Yes	No	No	Yes	No	No	No	No	No
484	Rawat Pura	152554												
485	Ataniya Dehat	152555												
486	Itawa	152556	Yes	No	Yes	Yes	No	No	No	No	No	No	No	No
487	Tori Fatehpur De	152557												
488	Rajwara	152558	Yes	No	Yes	Yes	No	No	No	No	No	No	No	No

**Census of India 2011- Village Directory**

**Amenities and Land use ( As in 2009 )**

Name of District:-Jhansi Location Code No:-166

Name of CD Block: Gursarai - Location CodeNo:-0385

Sr.No.	Name village	Location code no.	Communication and transport facilities (If amenities available code -Yes is given except for Village Pin Code ,If not available within the village , the distance range code viz; a for < 5 Kms, b for 5-10 Kms and c for 10+ kms of nearest place where facility is available is given).																
			Post office(PO)	Sub post office (SPO)	Post & Telegraph office (P&TO)	Village Pin Code	Telephones (Land lines)	Public call office (PCO)	Mobile phone coverage	Internet cafes/ Common service centre (CSC)	Private courier facility	Bus service (Public & Private)	Railway stations	Auto/Modified Autos	Taxis and Vans	Tractors	Cycle-pulled rickshaws(Manual & Machine driven)	Carts driven by animals	Sea/River ferry service
1	2	3	51	52	53	54	55	56	57	58	59	60	61	62	63	64	65	66	67
438	Imlota	152416	c	a			Yes	Yes	c	c	c		b	Yes	Yes				Yes
439	Barota	152417	c	b		284206	c	a	Yes	c	c	b	c	b	Yes	Yes			Yes
440	Eoni	152418	c	Yes	c	284204	c	c	Yes	c	c	a	c	a					Yes
441	Lidhora	152419	c	b			c	c	c	c	c	b	c	c	Yes				Yes
442	Kotra	152420	c	c	c		c	c	c	c	c	b	c	c	c	c	c		Yes
443	Sonak Pura	152421	c	b			c	a	Yes	c	c	a	c	a	Yes	Yes			Yes
444	Tahrauli Khas	152514	c	c	a	284202	Yes	a	c	c	c	Yes	c	Yes	Yes				Yes
445	Tahrauli Kalan	152515	c	Yes	c	284202	Yes	Yes	Yes	Yes	c	Yes	c	Yes	Yes				Yes
446	Jhala	152516	c	b	c	284202	b	b	Yes	c	c	a	c	b	b				Yes
447	Gundaha	152517	c	b	c	284202	b	b		c	c	b	c	b	b				
448	Tenduwa	152518	c	a	c	284202	a	a	Yes	c	c	a	c	a	a				
449	Tai	152519	c	a	c			a	Yes	c	c	a	c		Yes				Yes
450	Majhara Tai	152520																	
451	Silori	152521	c	b	c		Yes	b	Yes	c	c	b	c	Yes	Yes				Yes
452	Madhu Pura	152522																	
453	Mawai	152523	a	a	b	284206			Yes	c	b	a	c	Yes	Yes	Yes	Yes	Yes	Yes
454	Dhurwai	152524	b	Yes	b	284206	Yes	b	Yes	b	b	Yes	c	Yes	Yes	Yes	Yes	Yes	Yes
455	Semari Ahiran	152525	b	b		284206	b	b	Yes	b	Yes		c		Yes		Yes	Yes	Yes
456	Semari Kachhiya	152526	b	b	b	284206	b	b	Yes	b			c	Yes	Yes	Yes	Yes	Yes	Yes
457	Garhi Kargaon	152527	c	b	c	284202		b	Yes	c	c	a	c	b	a				Yes
458	Londi	152528	b	b	c	284200	c	b	Yes	c	c	a	c	c	c				Yes
459	Bhadokhar	152529	b	b	c	284202	b	b	Yes	c	c	a	c	c	b		c		
460	Maigaon	152530	c	b	c	284204	Yes	c	Yes	c	c	c	c	c	a				Yes
461	Ghuraiya	152531	b	Yes	c	284202	c	b	b	c	c	Yes	b	b	Yes		c		Yes
462	Pasrai	152532	c	b	c	284202	b	b	Yes	c	c	b	c	b	b				
463	Gata	152533	c	b	c	284202	b	b	Yes	c	c	b	c	b	b				
464	Raniyara	152534	c	b	c	284202	b	b	Yes	c	c	a	c	b	b				
465	Khiriya	152535	c	a	c	284202	c	c	Yes	c	c	b	c	b	c				
466	Dhawari	152536	c	Yes	c	284202	c	c	Yes	c	c	c	c	c	Yes	Yes			Yes
467	Basari	152537	c	b	c	284204	Yes	c	Yes	c	c		c	c	a				Yes
468	Banka Pahari	152538	b	Yes	b	284204	Yes	b	Yes	b	b	Yes	c	b	Yes				Yes
469	Bhasneh	152539	b	Yes	b	284204	a	b	Yes	c	c	Yes	c	c	Yes	Yes	c		Yes
470	Madhau Pura	152540	b	a	b	284202	Yes	b	Yes	c	c	Yes	c	c	Yes	Yes	c		Yes
471	Itaura	152541	c	b	c	284206	b	b	Yes	c	c	a	c	Yes	Yes	Yes	c		Yes
472	Atrauli	152542	b		c	284206	c		Yes				c		Yes				Yes
473	Puratani	152543	a		c	284206	c		Yes			Yes	c						Yes
474	Barwar	152544	Yes	Yes	c	284206	c	c		c	b	Yes	c		Yes				Yes
475	Turka Lahchura	152545	b	b	c	284206	c	c	Yes	c	b		c						Yes
476	Lohar Gaon	152546	c	a	c	284202	c	b	a	c	c	c	c	a	a	Yes			Yes
477	Sujawan	152547	a	a	a	284206	a	a	Yes	c	c	Yes	c	c	c	Yes	c		c
478	Karri	152548	c	a	c	284206	a	c	Yes	c	c	c	c	c	c		c		Yes
479	Baswaha	152549																	
480	Bela	152550	c	a	c	284301	Yes	Yes	Yes	c	c	a	c	a	a	Yes	Yes	Yes	Yes
481	Dabar	152551	c	a	c	284301	Yes	Yes	Yes	c	c	a	c	a	a	Yes	Yes	Yes	Yes
482	Lathawara	152552	c	a	c	284301	Yes	Yes	Yes	c	c	a	c	a	a	Yes	Yes	Yes	Yes
483	Rajapur	152553	c	a	c	284301	Yes	Yes	Yes	c	c	Yes	c	Yes	Yes	Yes	Yes	Yes	Yes
484	Rawat Pura	152554																	
485	Ataniya Dehat	152555																	
486	Itawa	152556																	
487	Tori Fatehpur De	152557																	
488	Rajwara	152558	c	a	c	284206	Yes	a	Yes	c	c	a	c	c	c	Yes	c		Yes



**Census of India 2011- Village Directory**

**Amenities and Land use ( As in 2009 )**

Name of District:-Jhansi Location Code No:-166

Name of CD Block: Gursarai - Location CodeNo:-0385

Sr.No.	Name village	Location code no.	Village connected to highways,village roads, banks & credit societies (If amenities available code -Yes is given, If not available within the village , the distance range code viz; a for < 5 Kms, b for 5-10 Kms and c for 10+ kms of nearest place where facility is available is given).											
			Connected to national highway(NH)	Connected to state highway(SH)	Connected to major district road (MDR)	Connected to others district road	Pucca roads	Kutchcha roads	Water bounded macadam(WBM) roads	Navigable waterway (river/canal)(NW)	Footpaths (FP)	Commercial & Co-operative Banks	ATM	Agricultural Credit Societies
1	2	3	68	69	70	71	72	73	74	75	76	77	78	79
438	Imlota	152416	c	b	c	Yes	Yes	Yes	Yes	Yes	Yes	b	c	b
439	Barota	152417	c	b	c	Yes	Yes	Yes	Yes	Yes	Yes	b	c	b
440	Eoni	152418	c	c	a	Yes	Yes	Yes	Yes	Yes	Yes	c	c	a
441	Lidhora	152419	c	c	c	c		Yes			Yes	b	c	b
442	Kotra	152420	c	c	c	c		Yes	Yes	Yes	Yes		c	c
443	Sonak Pura	152421	c	a	c	Yes	Yes	Yes	Yes	Yes	Yes	b	c	b
444	Tahrauli Khas	152514	c	c	Yes	Yes	a	Yes	Yes		Yes	a	c	a
445	Tahrauli Kalan	152515	c	Yes	Yes	Yes	Yes	Yes	Yes	Yes	Yes	Yes	c	Yes
446	Jhala	152516	c	c	a	a	Yes				Yes	b	c	b
447	Gundaha	152517	c	c	b	b	b				Yes	b	c	b
448	Tenduwa	152518	c	c	a	a	Yes				Yes	a	c	a
449	Tai	152519	c	c	b	Yes			Yes		Yes	a	c	a
450	Majhara Tai	152520												
451	Silori	152521	c	c	b	Yes			Yes		Yes	b	c	b
452	Madhu Pura	152522												
453	Mawai	152523	b	a	b	a	Yes	Yes	Yes		Yes	b	c	c
454	Dhurwai	152524	c	Yes	Yes	Yes	Yes	Yes	Yes		Yes	b	c	c
455	Semari Ahiran	152525	c	a	a	a	Yes	Yes	Yes	Yes	Yes	b	c	c
456	Semari Kachhiya	152526	c	a	a	a	a				Yes	b	c	c
457	Garhi Kargaon	152527	c	c	a	a			Yes		Yes	b	c	a
458	Londi	152528	c	a	a		Yes	Yes			Yes	b	c	b
459	Bhadokhar	152529	c	a	a	a	Yes	Yes			Yes	c	c	b
460	Maigaon	152530	c	c	a	a	Yes		Yes		Yes	c	c	b
461	Ghuraiya	152531	c	c	b	b	b		b		Yes	b	c	Yes
462	Pasrai	152532	c	c	b	b	b				Yes	b	c	b
463	Gata	152533	c	c	b	b	b				Yes	b	c	b
464	Raniyara	152534	c	c	a	a	Yes				Yes	b	c	b
465	Khiriya	152535	c	c	b	b	b				Yes	c	c	c
466	Dhawari	152536	c	c	b	Yes	Yes	Yes	Yes		Yes	c	c	
467	Basari	152537	c	c	a	a	Yes		Yes		Yes	c	c	b
468	Banka Pahari	152538	c	c	Yes				Yes		Yes	b	c	b
469	Bhasneh	152539	c	c	Yes	b		Yes	Yes		Yes	b	c	Yes
470	Madhau Pura	152540	c	c		b		Yes	Yes		Yes	b	c	a
471	Itaura	152541	c	a	a	Yes	a	Yes	Yes	c	c	c	c	b
472	Atrauli	152542	c	c				Yes	Yes		Yes	c	b	
473	Puratani	152543	c	c		Yes	Yes	Yes	Yes		Yes	c	b	
474	Barwar	152544	c	c	Yes	Yes	Yes	Yes			Yes	c	a	
475	Turka Lahchura	152545	c	c					Yes		Yes	c	b	
476	Lohar Gaon	152546	c	c	c		Yes	Yes	Yes		Yes	b	c	b
477	Sujawan	152547	c	c	b	Yes	Yes	Yes	Yes	Yes	a	a	c	c
478	Karri	152548	c	c	b	Yes	a	Yes	a	c	Yes	a	c	b
479	Baswaha	152549												
480	Bela	152550	c	a	a	Yes	Yes				Yes	b	c	b
481	Dabar	152551	c	a	a	a	a	Yes			Yes	b	c	b
482	Lathawara	152552	c	a	a	a	a	Yes			Yes	b	c	b
483	Rajapur	152553	c	Yes	Yes	Yes	Yes				Yes	a	c	a
484	Rawat Pura	152554												
485	Ataniya Dehat	152555												
486	Itawa	152556									Yes			
487	Tori Fatehpur De	152557												
488	Rajwara	152558	c	c	b	a	a	Yes	Yes		Yes	a	c	b

**Census of India 2011- Village Directory**

**Amenities and Land use ( As in 2009 )**

Name of District:-Jhansi Location Code No:-166

Name of CD Block: Gursarai - Location CodeNo:-0385

Sr.No.	Name village	Location code no.	Availability of miscellaneous facilities (If amenities available code -Yes is given, If not available within the village , the distance range code viz; a for < 5 Kms, b for 5-10 Kms and c for 10+ kms of nearest place where facility is available is given).																	Availability of electricity (Yes/No)				
			Self-Help Group (SHG)	Public distribution system (PDS) shop	Mandis / Regular market	Weekly Haat	Agricultural marketing society	Integrated Child Development Scheme (Nutritional Centres)	Anganwadi Centre (Nutritional Centres)	Others (Nutritional Centres)	ASHA (Accredited Social Health Activist)	Community centre with/without TV	Sports Field,	Sports Club / Recreation Centre	Cinema / Video Hall	Public Library	Public Reading Room	Newspaper Supply	Assembly Polling station	Birth & Death Registration Office	Power Supply for Domestic Use (ED)	Power Supply for Agricultural Use (EAG)	Power Supply for Commercial Use (EC)	Power Supply for All Uses (EA)
1	2	3	80	81	82	83	84	85	86	87	88	89	90	91	92	93	94	95	96	97	98	99	100	101
438	Imlota	152416	Yes	Yes	c	Yes	Yes	Yes	Yes	Yes	Yes	c	c	c	c	c	c	c	Yes	c	No	No	No	No
439	Barota	152417	Yes	Yes	c	Yes	Yes	c	Yes	Yes	Yes	b	c	c	c	c	c	c	Yes	c	Yes	Yes	No	No
440	Eoni	152418	Yes	Yes	c	Yes	a	Yes	Yes	Yes	Yes	c	c	c	c	c	c	c	Yes	c	No	Yes	No	No
441	Lidhora	152419	Yes	Yes	c	c	c	Yes	Yes	Yes	Yes	c	Yes	Yes	c	Yes	Yes	Yes	Yes	Yes	No	No	No	No
442	Kotra	152420	Yes	Yes	c	c	c	Yes	Yes	Yes	Yes	c	c	c	c	c	c	c	Yes	Yes	No	No	No	No
443	Sonak Pura	152421	Yes	Yes	c	Yes	Yes	c	Yes	Yes	Yes	b	c	c	c	c	c	c	Yes	c	Yes	Yes	No	No
444	Tahrauli Khas	152514	Yes	Yes	a	a	a	Yes	Yes	Yes	a	Yes	Yes	Yes	c	Yes	Yes	Yes	Yes	Yes	Yes	No	No	No
445	Tahrauli Kalan	152515	Yes	Yes	Yes	Yes	c	c	Yes	Yes	Yes	Yes	Yes	c	c	c	c	c	Yes	c	Yes	Yes	Yes	Yes
446	Jhala	152516	Yes	a	b	a	c	c	Yes	Yes	Yes	c	b	b	c	c	c	b	Yes	c	Yes	Yes	No	No
447	Gundaha	152517	b	a	b	b	c	c	a	Yes	a	Yes	b	b	c	c	c	b	a	c	Yes	No	No	No
448	Tenduwa	152518	a	Yes	a	a	c	c	Yes	Yes	Yes	Yes	a	a	c	c	c	a	Yes	c	Yes	Yes	No	No
449	Tai	152519	Yes	Yes	c	a	c	Yes	Yes	Yes	Yes	c	b	c	c	c	c	a	Yes	c	Yes	No	No	No
450	Majhara Tai	152520																						
451	Silori	152521	Yes	Yes	c	a	c	Yes	Yes	Yes	Yes	c	b	c	c	c	c	b	Yes	c	Yes	No	No	No
452	Madhu Pura	152522																						
453	Mawai	152523	Yes	Yes	c	a	c	Yes	Yes	Yes	Yes	c	Yes	c	c	c	c	c	Yes	c	Yes	Yes	Yes	Yes
454	Dhurwai	152524	Yes	Yes	c	Yes	c	Yes	Yes	Yes	Yes	c	Yes	c	c	c	c	Yes	Yes	c	Yes	Yes	Yes	Yes
455	Semari Ahiran	152525	Yes	a	c	a	c	Yes	Yes	Yes	Yes	Yes	Yes	Yes	c	Yes	Yes	b	a	b	Yes	Yes	Yes	Yes
456	Semari Kachhiya	152526	Yes	a	c	a	c	Yes	Yes	Yes	Yes	Yes	Yes	Yes	c	Yes	Yes	Yes	a	Yes	Yes	Yes	Yes	Yes
457	Garhi Kargaon	152527	Yes	Yes	b	a	c	c	Yes	Yes	Yes	c	b	b	c	c	c	Yes	Yes	c	Yes	Yes	No	No
458	Londi	152528	Yes	Yes	c	c	c	c	Yes	Yes	Yes	c	Yes	c	c	c	c	c	Yes	c	Yes	Yes	Yes	Yes
459	Bhadokhar	152529	Yes	Yes	c	b	c	Yes	Yes	Yes	Yes	c	Yes	c	c	c	c	c	Yes	c	Yes	Yes	Yes	Yes
460	Maigaon	152530	c	a	c	b	c	c	Yes	Yes	Yes	c	c	c	c	c	c	Yes	Yes	c	Yes	Yes	No	No
461	Ghuraiya	152531	b	Yes	c	Yes	c	c	Yes	Yes	Yes	c	Yes	c	c	c	c	c	Yes	c	Yes	No	No	No
462	Pasrai	152532	b	Yes	b	b	c	c	Yes	Yes	Yes	Yes	b	b	c	c	c	b	Yes	c	Yes	No	No	No
463	Gata	152533	b	Yes	b	Yes	c	c	Yes	Yes	Yes	Yes	b	b	c	c	c	b	Yes	c	Yes	No	No	No
464	Raniyara	152534	b	Yes	b	Yes	c	c	Yes	Yes	a	c	b	b	c	c	c	b	Yes	c	Yes	No	No	No
465	Khiriya	152535	c	a	c	a	c	c	a	Yes	Yes	Yes	Yes	Yes	c	c	c	b	a	c	Yes	No	No	No
466	Dhawari	152536	c	Yes	c	Yes	c	Yes	Yes	Yes	Yes	c	c	c	c	c	c	c	Yes	Yes	Yes	Yes	Yes	Yes
467	Basari	152537	c	Yes	c	b	c	c	Yes	Yes	Yes	c	c	c	c	c	c	a	Yes	c	Yes	Yes	Yes	No
468	Banka Pahari	152538	b	Yes	b	Yes	b	b	Yes	Yes	Yes	c	b	b	b	c	c	Yes	Yes	b	Yes	Yes	No	No
469	Bhasneh	152539	Yes	Yes	b	b	c	Yes	a	Yes	a	c	Yes	b	b	c	c	c	Yes	Yes	Yes	Yes	No	No
470	Madhau Pura	152540	Yes	Yes	b	b	c	b	Yes	Yes	Yes	c	Yes	b	b	c	c	c	Yes	Yes	Yes	Yes	No	No
471	Itaura	152541	c	Yes	c	b	c	c	Yes	Yes	Yes	c	Yes	c	c	c	c	b	Yes	b	No	No	No	No
472	Atrauli	152542	Yes	Yes	c	b	Yes	Yes	a	a	Yes	Yes	c	c	c	c	c	c	Yes	c	Yes	No	No	No
473	Puratani	152543	Yes	c	c	b	c	Yes	Yes	Yes	Yes	c	c	c	c	c	c	c	Yes	c	Yes	No	No	No
474	Barwar	152544	Yes	c	c	Yes	c	Yes	Yes	Yes	Yes	c	Yes	c	c	c	c	Yes	Yes	Yes	Yes	No	No	No
475	Turka Lahchura	152545	Yes	c	c	c	c	Yes	Yes	Yes	Yes	c	c	c	c	c	c	Yes	Yes	c	No	No	No	No
476	Lohar Gaon	152546	a	a	c	Yes	c	c	Yes	Yes	Yes	Yes	a	a	c	c	c	b	Yes	Yes	Yes	Yes	No	No
477	Sujawan	152547	Yes	a	c	Yes	c	Yes	Yes	Yes	Yes	c	Yes	c	c	c	c	a	Yes	a	Yes	No	No	No
478	Karri	152548	Yes	a	c	c	c	c	a	Yes	a	c	Yes	c	c	c	c	c	a	a	Yes	No	No	No
479	Baswaha	152549																						
480	Bela	152550	Yes	Yes	c	b	c	Yes	Yes	Yes	Yes	c	Yes	c	c	c	c	Yes	Yes	Yes	Yes	Yes	Yes	Yes
481	Dabar	152551	Yes	Yes	c	a	c	Yes	Yes	Yes	Yes	c	Yes	c	c	c	c	Yes	Yes	Yes	Yes	Yes	Yes	Yes
482	Lathawara	152552	Yes	Yes	c	a	c	Yes	Yes	Yes	Yes	Yes	Yes	Yes	c	c	c	Yes	Yes	Yes	Yes	Yes	Yes	Yes
483	Rajapur	152553	Yes	Yes	c	Yes	c	Yes	Yes	Yes	Yes	c	Yes	c	c	c	c	Yes	Yes	Yes	Yes	Yes	Yes	Yes
484	Rawat Pura	152554																						
485	Ataniya Dehat	152555																						
486	Itawa	152556	Yes	Yes	Yes	Yes	Yes	Yes	Yes	Yes	Yes	Yes	Yes	Yes	Yes	Yes	Yes	Yes	Yes	Yes	Yes	No	No	No
487	Tori Fatehpur De	152557																						
488	Rajwara	152558	Yes	Yes	c	c	Yes	c	Yes	Yes	Yes	c	Yes	c	c	c	c	c	Yes	Yes	Yes	No	No	No

**Census of India 2011- Village Directory**

**Amenities and Land use ( As in 2009 )**

Name of District:-Jhansi Location Code No:-166

Name of CD Block: Gursarai - Location CodeNo:-0385

Sr.No.	Name village	Location code no.	Land Use																	Name of three most important commodities manufactured				
			Nearest Town	Area under different types of land use ( in hectares rounded up to one decimal place)											Area irrigated by source (in hectare).					First	Second	Third		
				Name	Distance range code i.e. a for < 5 Kms, b for 5 to 10 Kms and c for 10+ kms.	Forests	Area under Non-agricultural Uses	Barren and Un-cultivable land	Permanent Pastures and Other Grazing Lands	Land Under Miscellaneous Tree Crops etc.	Culturable Waste Land	Fallow lands other than current fallows	Current Fallows	Net Area Sown	Total Irrigated Land Area	Total Un-irrigated Land Area	Canals ( C )	Wells/Tube-wells(W/TW)	Tanks/Lakes(T/L)				Water Falls(WF)	Others(O)
102	103	104	105	106	107	108	109	110	111	112	113	114	115	116	117	118	119	120	121	122				
438	Imlota	152416	JHANSI	c	74.6	179	0	0	0.5	8.6	21.1	13.3	537.6	267.6	270.1	167	100.6	0	0	0				
439	Barota	152417	MAURANIPI	c	0	54.2	0	0	0	2.9	15	18.5	491.2	218.1	273.1	118.1	100	0	0	0				
440	Eoni	152418	JHANSI	c	0	105	0	0.3	0	50.5	4.1	6.8	1108.7	533.9	574.8	285.9	194.2	0	0	0	53.8			
441	Lidhora	152419	JHANSI	c	0	0	0	0	47	0	0	0	762	246	516	0	0	0	0	246				
442	Kotra	152420	JHANSI	c	0	49.2	0	0	0	14.2	14.3	3.9	732.5	511.4	221.1	301.2	210.2	0	0	0				
443	Sonak Pura	152421	GARAUTHA	c	43.7	110	0	0.5	0	1	5.2	2	1203.1	205.4	997.7	150.1	55.3	0	0	0				
444	Tahrauli Khas	152514	JHANSI	c	0	116	0	5.4	0	3.5	2.4	3.4	1063	646.6	416.4	527	119.7	0	0	0				
445	Tahrauli Kalan	152515	JHANSI	c	0	84.7	51.8	22.8	0	2.8	32.1	9.3	780.6	178	602.6	117.6	56.9	3.5	0	0				
446	Jhala	152516	JHANSI	c	0	23	4.2	0	3.2	22.8	1.4	0	250	87.7	162.3	0	87.7	0	0	0				
447	Gundaha	152517	JHANSI	c	0	16	1.9	0	0	8.9	6.7	1.1	211.9	96	115.9	0	82.4	0	0	13.6				
448	Tenduwa	152518	JHANSI	c	0	20.4	16.1	0	0	19	5.6	10.7	315.2	65.3	249.9	0	57.3	0	0	8				
449	Tai	152519	JHANSI	c	0	14.3	10.6	0	0	12.8	7.3	4.2	334.5	64.4	270	0	64.5	0	0	0				
450	Majhara Tai	152520	JHANSI	c	0	5.3	3.8	0	0	1.1	6	10.4	205.2	37.1	168.2	0	37.1	0	0	0				
451	Silori	152521	JHANSI	c	0	17.7	5.5	0	0	5.1	3.4	12.7	291.8	76.6	215.1	0	76	0	0	0				
452	Madhu Pura	152522	JHANSI	c	0	5.1	2.6	0	0	8.9	12.9	7.2	213.8	80.8	133	0	80.8	0	0	0				
453	Mawai	152523	JHANSI	c	0	37.4	0	0	0.4	2.2	3.6	0.4	424.2	164.2	259.2	53.7	58.1	53.1	0	0				
454	Dhurwai	152524	JHANSI	c	0	133	0	0.8	0	13.9	60.8	47	877.4	877.4	0	0	0	0	0	877				
455	Semari Ahiran	152525	JHANSI	c	0	23.9	0	0	0	8.8	9.9	82.4	127.2	15.4	111.8	4.2	11.2	0	0	0				
456	Semari Kachhiya	152526	JHANSI	c	0	22.3	0	0	0	11.7	35.2	40.5	94.2	18.3	76	4.2	14.1	0	0	0				
457	Garhi Kargaon	152527	JHANSI	c	0	50.8	9	0	0	59.4	4.4	0	625.7	30.2	595.5	0	28.4	0	0	1.7				
458	Londi	152528	JHANSI	c	0	43.8	0	4.7	0	74.5	0	0	574.2	214	360.3	0	193	0	0	21				
459	Bhadokhar	152529	JHANSI	c	0	52.9	0	2	0	15.8	0	0	755.8	127.1	628.6	0	117.1	0	0	10				
460	Maigaon	152530	JHANSI	c	0	26.7	2.8	0	0	43.2	0.1	0.5	478.9	183.8	295.2	58.6	125.2	0	0	0				
461	Ghuraiya	152531	JHANSI	c	2.1	12.4	137	0	0	8.8	0	14	1442.4	127	1315.4	20.1	0	0	0	107				
462	Pasrai	152532	JHANSI	c	0	26.4	11.7	15.6	0	9.2	9	7.1	448.3	65.6	382.8	0	64.5	0	0	1.1				
463	Gata	152533	JHANSI	c	0	33	5	0	0	8.9	8.2	0.9	424.5	76	348.6	0	43.9	0	0	32.1				
464	Raniyara	152534	JHANSI	c	0	24.3	4.2	0	0	27.9	3	2.8	294.6	27.4	267.2	0	20.1	0	0	7.4				
465	Khiriya	152535	JHANSI	c	0	12.4	0.6	0	0	5.2	1.7	0.2	248	25.8	222.1	0	12.3	0	0	13.5				
466	Dhawari	152536	JHANSI	c	0	86.5	0	0	0	62	0	0	813.6	91.6	722	0	91.6	0	0	0				
467	Basari	152537	JHANSI	c	0	36	8.7	0	1.5	14	0.6	0	615.5	238.6	376.9	121.1	117.5	0	0	0				
468	Banka Pahari	152538	JHANSI	b	13.3	108	0	0	0	2.6	3.3	3.4	1295.8	297.4	998.4	111	167.8	12.7	0	5.9				
469	Bhasneh	152539	JHANSI	b	521	124	11.2	0	0	32.2	0	35.3	953.2	176.3	776.9	0	176.3	0	0	0				
470	Madhau Pura	152540	JHANSI	b	0	205	7.8	0	0	19.4	30	15.9	530.5	226.2	304.3	0	0	226	0	0				
471	Itaura	152541	JHANSI	c	0	0	0	1	34.6	0	31.6	0	392.4	210.4	181.4	118.2	32.1	0	0	60.7				
472	Atrauli	152542	JHANSI	c	0	0	99.6	0	0	10.9	15.4	0	203.3	151.6	51.7	0	48.4	103	0	0				
473	Puratani	152543	JHANSI	c	0	0	112	0	0	18.5	43.2	0	415.5	192.8	222.6	0	91.2	102	0	0				
474	Barwar	152544	JHANSI	c	22.4	0	174	0	0	15.2	41.9	0	668	362.9	305.2	0	59.1	304	0	0				
475	Turka Lahchura	152545	JHANSI	c	0	0	99.2	1.9	0	9.3	23.6	0	858.4	308.4	550	0	308.3	0	0	0				
476	Lohar Gaon	152546	JHANSI	c	0	21.1	0	8.1	0	19.8	0	0	271.5	31.8	239.7	0	31.8	0	0	0				
477	Sujawan	152547	JHANSI	a	0	24.7	10	0	0	22.2	10.2	28.4	250.9	28.8	222.2	0	28.8	0	0	0				
478	Karri	152548	JHANSI	a	0	59.5	39.1	2	0	35.1	8.4	2.3	360.1	158	202.1	0	158	0	0	0				
479	Baswaha	152549	JHANSI	a	0	45.4	6.8	0	0	31.2	52.7	49.1	774.2	115.5	658.7	0	115.5	0	0	0				
480	Bela	152550	JHANSI	c	0	17.6	0	3	0	2.7	0	15.6	230.5	154.5	76	0	154.5	0	0	0				
481	Dabar	152551	JHANSI	c	0	2.3	10	0	0	3.2	0	10	260.2	60.2	200	0	60.2	0	0	0				
482	Lathawara	152552	JHANSI	c	0	3.3	13	1.6	0	9.7	0	0	170.6	59	111.6	0	59	0	0	0				
483	Rajapur	152553	JHANSI	c	65.5	55.8	6	1.7	0	3.2	0	6.2	525.1	200	325.1	0	70	0	0	130				
484	Rawat Pura	152554	JHANSI	c	13.5	38.3	0	0	0	4.2	8.6	2.2	164.4	19.6	144.8	0	19.6	0	0	0				
485	Ataniya Dehat	152555	JHANSI	c	65.5	55.8	6	1.7	0	3.2	0	6.2	525.1	200	325.1	0	70	0	0	130				
486	Itawa	152556	JHANSI	c	0	15.9	21.8	5.4	0	6.9	5.9	2.5	565.4	250.2	315.1	0	250.2	0	0	0				
487	Tori Fatehpur De	152557	JHANSI	c	0	114	9.2	0	0	64.1	38.2	2.6	446.8	136.7	310	0	136.7	0	0	0				
488	Rajwara	152558	JHANSI	a	0	55.3	9	0.9	0	50	70.7	36	520.5	410.5	110	390	20.5	0	0	0				

**Census of India 2011- Village Directory**

**Amenities and Land use ( As in 2009 )**

**Name of District:-Jhansi Location CodeNo:-166**

**Name of CD Block: Gursarai - Location CodeNo:-0385**

Sr.No.	Name village	Location code no.	Total area of the village ( in hectares rounded up to one decimal place)	Total population ( 2011 census )	Number of households (2011 census)	Number of educational amenities available. (If not available within the village , the distance range code viz; a for < 5 Kms, b for 5-10 Kms and c for 10+ kms of nearest place where facility is available is given).														
						Pre-Primary school (PP)	Primary school (P)	Middle school (M)	Secondary School (S)	Senior Secondary school (SS)	Degree college of arts science & commerce (ASC)	Engineering college(EC)	Medical college (MC)	Management institute (MI)	Polytechnic (P)	Vocational training school /ITI	Non-formal training centre (NFTC)	Special school for disabled (SSD)	Others (specify)	
1	2	3	4	5	6	7	8	9	10	11	12	13	14	15	16	17	18	19	20	
489	Dhan Bilgaon	152559	608.3	16	1															
490	Dugara	152560	580	1634	323		1	1 a	b	c	c	c	c	c	c	c	c	c	c	
491	Maheba	152561	1237.6	2200	386	b	1	1 b	c	c	c	c	c	c	c	c	c	c	c	
492	Bitthaura	152562	414.1	681	111	b	1	1 c	c	c	c	c	c	c	c	c	c	c	c	
493	Birsingh Pura	152563	723	982	182	b	1 a	c	c	c	c	c	c	c	c	c				
494	Joniya	152564	127.3	0	0															
495	Garaha	152565	608.1	1694	298		1	1 b	b					c	c	c				
496	Bikram Pura San	152566	299.1	1002	204		1 c	c	c											
497	Kutaura	152567	495.3	839	141	b	c	c	c	c	c	c	c	c	c	c	c	c	c	
498	Chhiraaura Buzur	152568	446.4	1934	317	c	1	1 a	b	c	c	c	c	c	c	c				
499	Pandwaha	152569	790.1	2557	495		1	1	1 b	c	c	c	c	c	c	c	c	c	c	
500	Bagrauni	152570	831.2	2098	377	1	1	1 c	c	c	c	c	c	c	c	c				
501	Khalil Pura	152571	409.4	554	121	a	c	c	c	c	c	c	c	c	c	c				
502	Deora Khurd	152572	506.9	1262	195	a	c	c	c	c	c	c	c	c	c	c	c	c	c	
503	Mau Kachhiyau	152573	354.6	366	75	a	c	c	c	c	c	c	c	c	c	c				
<b>Block T O T A L :</b>			<b>70814.5</b>	<b>142507</b>	<b>26308</b>	<b>17</b>	<b>100</b>	<b>61</b>	<b>5</b>	<b>1</b>	<b>1</b>	<b>0</b>	<b>2</b>	<b>0</b>	<b>0</b>	<b>0</b>	<b>0</b>	<b>5</b>	<b>0</b>	<b>0</b>

**Census of India 2011- Village Directory**

**Amenities and Land use ( As in 2009 )**

Name of District:-Jhansi Location Code No:-166

Name of CD Block: Gursarai - Location CodeNo:-0385

Sr.No.	Name village	Location code no.	Number of Medical Amenities available. (If not available within the village , the distance range code viz; a for < 5 Kms, b for 5-10 Kms and c for 10+ kms of nearest place where facility is available is given).										Number of Non-Government Medical Amenities available.							
			Community health centre (CHC)	Primary health centre (PHC)	Primary health sub centre (PHS)	Maternity and child welfare centre (MCWC)	T.B. clinic (TBC)	Hospital-allopathic (HA)	Hospital-alternative medicine (HO)	Dispensary (D)	Veterinary hospital (VH)	Mobile health clinic (MHC)	Family welfare centre (FWC)	Charitable non Govt. hospital/Nursing home.	Medical practitioner with MBBS Degree	Medical practitioner with other degree	Medical practitioner with no degree	Traditional practitioner and faith healer .	Medicine Shop	Others
1	2	3	21	22	23	24	25	26	27	28	29	30	31	32	33	34	35	36	37	38
489	Dhan Bilgaon	152559												0	0	0	0	0	1	0
490	Dugara	152560	c	c		c	c	c	b	c	c	c		0	0	0	0	0	1	0
491	Maheba	152561	c	b		c	c	b		b				0	0	0	0	0	1	0
492	Bitthaura	152562	c	c	b	b	c	c	b	b	c	c		0	0	0	0	0	1	0
493	Birsingh Pura	152563	c	c	b	b	c	c	b	c	c	c	b	0	0	0	0	0	1	0
494	Joniya	152564																		
495	Garaha	152565	c			c	c	c	c	c			c	0	0	0	0	0	1	0
496	Bikram Pura San	152566	c	c		b				b			c	0	0	0	0	0	1	0
497	Kutaura	152567	c	c	c	c	c	c	c	c	c	c	c	0	0	0	0	0	1	0
498	Chhiraoura Buzur	152568	c	a	a	c	c	c	c	c	c	c	c	0	0	0	0	0	1	0
499	Pandwaha	152569	c	c		c	c	c	c	c	c	c	c	0	0	0	0	0	1	0
500	Bagrauni	152570	c	c	c	c	c	c	c	c	c	c	c	0	0	0	0	0	1	0
501	Khalil Pura	152571	c	c	c	c	c	c	c	c	c	c	c	0	0	0	0	0	1	0
502	Deora Khurd	152572	c	c	c	c	c	c	c	c	c	c	c	0	0	0	0	1	1	0
503	Mau Kachhiyau	152573	c	c	c	c	c	c	c	c	c	c	c	0	0	0	0	1	0	0
<b>Block T O T A L :</b>			<b>1</b>	<b>1</b>	<b>4</b>	<b>0</b>	<b>0</b>	<b>0</b>	<b>3</b>	<b>3</b>	<b>2</b>	<b>2</b>	<b>3</b>	<b>0</b>	<b>0</b>	<b>0</b>	<b>0</b>	<b>10</b>	<b>54</b>	<b>29</b>

**Census of India 2011- Village Directory**

**Amenities and Land use ( As in 2009 )**

Name of District:-Jhansi Location Code No:-166

Name of CD Block: Gursarai - Location CodeNo:-0385

Sr.No.	Name village	Location code no.	Availability of drinking water - Yes / No								Availability of toilet & others Yes / No			
			Tap water (Treated/Untreated)	Well water (Covered / Uncovered well)	Hand Pump	Tube wells / Bore well	Spring	River / Canal	Tank / Pond / Lake	Others	Community toilet including bath.	Community toilet excluding bath.	Rural sanitary mart or sanitary hardware outlet available near the village.	Community bio- gas or recycle of waste for productive use.
1	2	3	39	40	41	42	43	44	45	46	47	48	49	50
489	Dhan Bilgaon	152559	Yes	Yes	Yes	Yes	No	No	Yes	No	No	No	No	No
490	Dugara	152560	Yes	No	Yes	Yes	No	No	No	No	No	No	No	No
491	Maheba	152561	Yes	No	Yes	Yes	No	No	No	No	No	No	No	No
492	Bitthaura	152562	Yes	No	Yes	No	No	No	No	No	No	No	No	No
493	Birsingh Pura	152563	Yes	No	Yes	Yes	No	No	No	No	No	No	No	No
494	Joniya	152564												
495	Garaha	152565	Yes	Yes	Yes	No	No	No	No	No	No	No	No	No
496	Bikram Pura San	152566	Yes	Yes	Yes	Yes	No	No	No	No	No	No	No	No
497	Kutaura	152567	Yes	Yes	Yes	Yes	No	No	Yes	No	No	No	No	No
498	Chhira Buzur	152568	Yes	Yes	Yes	Yes	No	No	Yes	No	No	No	No	No
499	Pandwaha	152569	Yes	No	Yes	Yes	No	No	No	No	No	No	No	No
500	Bagrauni	152570	Yes	Yes	Yes	Yes	No	No	Yes	No	No	No	No	No
501	Khalil Pura	152571	Yes	No	Yes	Yes	No	No	Yes	No	No	No	No	No
502	Deora Khurd	152572	Yes	No	Yes	Yes	No	No	No	No	No	No	No	No
503	Mau Kachhiyau	152573	Yes	No	Yes	Yes	No	No	No	No	No	No	No	No
<b>Block T O T A L :</b>			<b>107</b>	<b>43</b>	<b>107</b>	<b>92</b>	<b>3</b>	<b>24</b>	<b>41</b>	<b>0</b>	<b>0</b>	<b>1</b>	<b>1</b>	<b>1</b>

**Census of India 2011- Village Directory**

**Amenities and Land use ( As in 2009 )**

Name of District:-Jhansi Location Code No:-166

Name of CD Block: Gursarai - Location CodeNo:-0385

Sr.No.	Name village	Location code no.	Communication and transport facilities (If amenities available code -Yes is given except for Village Pin Code ,If not available within the village , the distance range code viz; a for < 5 Kms, b for 5-10 Kms and c for 10+ kms of nearest place where facility is available is given).																
			Post office(PO)	Sub post office (SPO)	Post & Telegraph office (P&TO)	Village Pin Code	Telephones (Land lines)	Public call office (PCO)	Mobile phone coverage	Internet cafes/ Common service centre (CSC)	Private courier facility	Bus service (Public & Private)	Railway stations	Auto/Modified Autos	Taxis and Vans	Tractors	Cycle-pulled rickshaws(Manual & Machine driven)	Carts driven by animals	Sea/River ferry service
1	2	3	51	52	53	54	55	56	57	58	59	60	61	62	63	64	65	66	67
489	Dhan Bilgaon	152559																	
490	Dugara	152560	c	a	c		Yes	Yes	b	c	c	Yes	c	a	Yes	Yes		Yes	
491	Maheba	152561	c	Yes	c	284204	b	b	c	c	a	c	c	b	Yes		Yes		
492	Bitthaura	152562	c	b	c	284206	b	b	Yes	c	c	a	c	Yes	Yes	Yes	c	Yes	c
493	Birsingh Pura	152563	b	b	c	284204	c	b	Yes	c	c	b	c	b	b	Yes	c	Yes	c
494	Joniya	152564																	
495	Garaha	152565	c	b		284301	Yes	Yes	Yes	c			c		Yes	Yes	Yes	Yes	Yes
496	Bikram Pura San	152566	b		c	284206	c	c	Yes				c		Yes			Yes	
497	Kutaura	152567	c	c	c		Yes	Yes	Yes	c	c	Yes	c	c	Yes	c	c	Yes	c
498	Chhiraaura Buzur	152568	c	a	c	284301	Yes	Yes	Yes	c	c	a	c	a	a	Yes	Yes		
499	Pandwaha	152569	c	Yes	b		Yes	Yes	b	c	c	Yes	c	Yes	Yes	Yes		Yes	
500	Bagrauni	152570	c	c	c		Yes	Yes	Yes	c	c	Yes	c	c	Yes	c	c	Yes	c
501	Khalil Pura	152571	c	c	c		Yes	Yes	Yes	c	c	Yes	c	c	Yes	c	c	Yes	c
502	Deora Khurd	152572	c	c	c		Yes	Yes	Yes	c	c	Yes	c	c	Yes	c	c	Yes	c
503	Mau Kachhiyau	152573	c	c	c		Yes	Yes	Yes	c	c	Yes	c	c	Yes	c	c	Yes	c
<b>Block T O T A L :</b>			<b>2</b>	<b>19</b>	<b>2</b>	<b>69</b>	<b>25</b>	<b>16</b>	<b>72</b>	<b>1</b>	<b>2</b>	<b>26</b>	<b>1</b>	<b>17</b>	<b>55</b>	<b>40</b>	<b>13</b>	<b>73</b>	<b>4</b>

**Census of India 2011- Village Directory**

**Amenities and Land use ( As in 2009 )**

Name of District:-Jhansi Location Code No:-166

Name of CD Block: Gursarai - Location CodeNo:-0385

Sr. No.	Name village	Location code no.	Village connected to highways,village roads, banks & credit societies (If amenities available code -Yes is given, If not available within the village , the distance range code viz; a for < 5 Kms, b for 5-10 Kms and c for 10+ kms of nearest place where facility is available is given).											
			Connected to national highway(NH)	Connected to state highway(SH)	Connected to major district road (MDR)	Connected to others district road	Pucca roads	Kutchcha roads	Water bounded macadam(WBM) roads	Navigable waterway (river/canal)(NW)	Footpaths (FP)	Commercial & Co-operative Banks	ATM	Agricultural Credit Societies
1	2	3	68	69	70	71	72	73	74	75	76	77	78	79
489	Dhan Bilgaon	152559									Yes			
490	Dugara	152560	c	Yes	Yes	Yes	Yes	Yes	Yes	a	Yes	c	c	
491	Maheba	152561	c	a	a		Yes	Yes	Yes	Yes	Yes	c	c	b
492	Bitthaura	152562	c	a	a	Yes	a	Yes	Yes	c	c	c	c	b
493	Birsingh Pura	152563	c	b	b	Yes	c	Yes	Yes	c	Yes	b	c	b
494	Joniya	152564												
495	Garaha	152565	c	b	b	b	Yes				Yes	b	c	b
496	Bikram Pura San	152566	c	c				Yes	Yes		Yes		c	b
497	Kutaura	152567	c	c	Yes	Yes		Yes	Yes		Yes	b	c	c
498	Chhiraaura Buzur	152568	c	a	a		Yes				Yes	a	c	a
499	Pandwaha	152569	c	Yes	Yes	Yes	Yes	Yes	Yes	b	Yes	c	c	Yes
500	Bagrauni	152570	c	c	Yes	Yes		Yes	Yes		Yes	b	c	c
501	Khalil Pura	152571	c	c	Yes	Yes		Yes	Yes		Yes	b	c	c
502	Deora Khurd	152572	c	c	Yes	Yes		Yes	Yes		Yes	c	c	c
503	Mau Kachhiyau	152573	c	c	Yes	Yes		Yes	Yes		Yes	b	c	c
<b>Block T O T A L :</b>			<b>0</b>	<b>8</b>	<b>18</b>	<b>49</b>	<b>61</b>	<b>73</b>	<b>74</b>	<b>19</b>	<b>100</b>	<b>3</b>	<b>0</b>	<b>6</b>



**Census of India 2011- Village Directory**

**Amenities and Land use ( As in 2009 )**

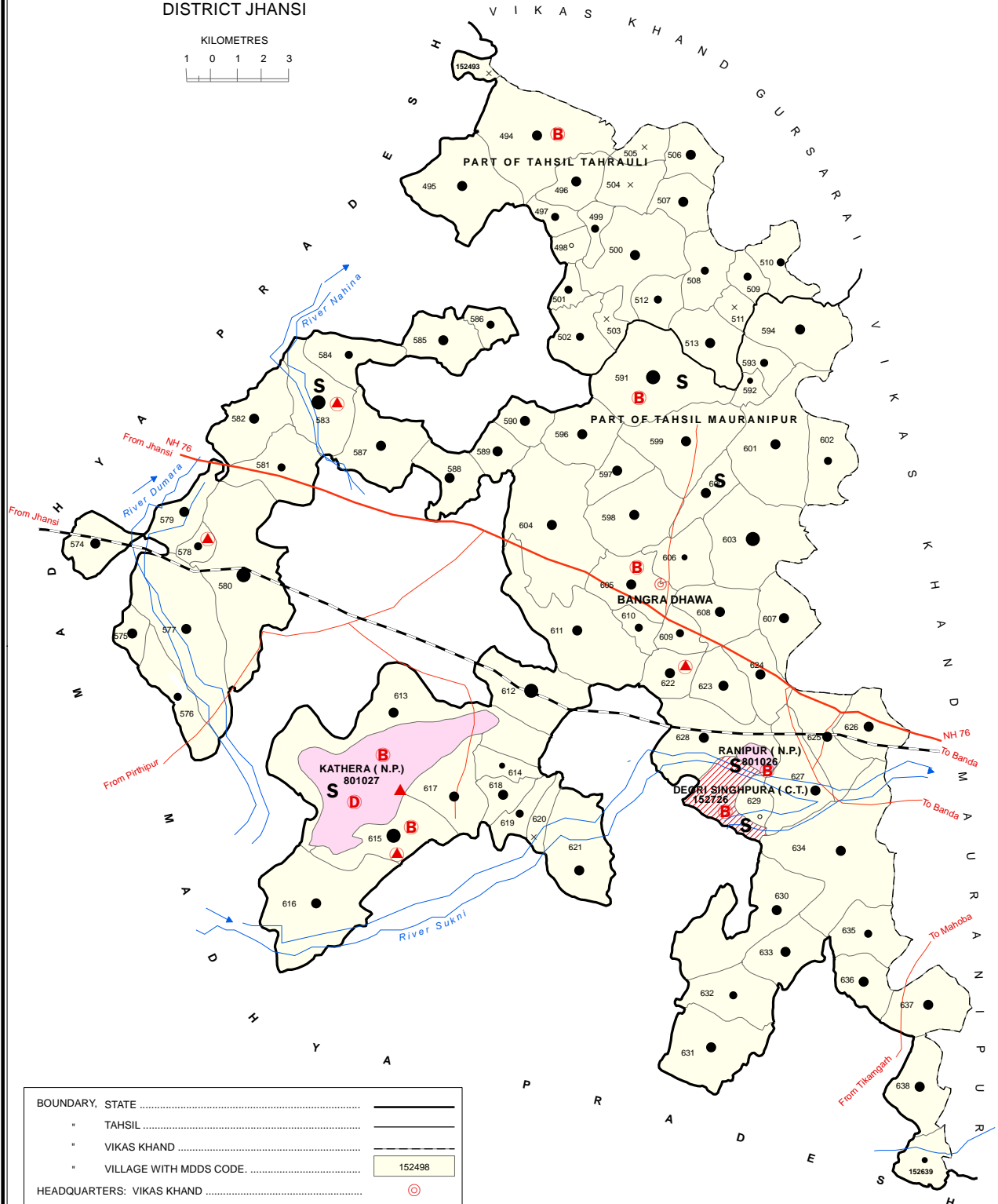
Name of District:-Jhansi Location Code No:-166

Name of CD Block: Gursarai - Location CodeNo:-0385

Sr.No.	Name village	Location code no.	Availability of miscellaneous facilities (If amenities available code -Yes is given, If not available within the village , the distance range code viz; a for < 5 Kms, b for 5-10 Kms and c for 10+ kms of nearest place where facility is available is given).																	Availability of electricity (Yes/No)				
			Self-Help Group (SHG)	Public distribution system (PDS) shop	Mandis / Regular market	Weekly Haat	Agricultural marketing society	Integrated Child Development Scheme (Nutritional Centres)	Anganwadi Centre (Nutritional Centres)	Others (Nutritional Centres)	ASHA (Accredited Social Health Activist)	Community centre with/without TV	Sports Field,	Sports Club / Recreation Centre	Cinema / Video Hall	Public Library	Public Reading Room	Newspaper Supply	Assembly Polling station	Birth & Death Registration Office	Power Supply for Domestic Use (ED)	Power Supply for Agricultural Use (EAG)	Power Supply for Commercial Use (EC)	Power Supply for All Uses (EA)
1	2	3	80	81	82	83	84	85	86	87	88	89	90	91	92	93	94	95	96	97	98	99	100	101
489	Dhan Bilgaon	152559	Yes	Yes	Yes	Yes	Yes	Yes	Yes	Yes	Yes	Yes	Yes	Yes	Yes	Yes	Yes	Yes	Yes	Yes	No	No	No	No
490	Dugara	152560	Yes	Yes	c	Yes	c	c	Yes	Yes	Yes	Yes	Yes	c	c	c	c	Yes	Yes	c	Yes	Yes	Yes	Yes
491	Maheba	152561	Yes	Yes	b	b	c	c	Yes	Yes	Yes	Yes	b	Yes	c	c	c	c	Yes	Yes	c	Yes	Yes	Yes
492	Bitthaura	152562	c	a	c	b	c	Yes	Yes	Yes	Yes	c	Yes	c	c	c	c	c	b	Yes	b	Yes	No	No
493	Birsingh Pura	152563	b	Yes	c	b	c	c	Yes	Yes	Yes	c	Yes	c	c	c	c	b	Yes	b	Yes	No	No	No
494	Joniya	152564																						
495	Garaha	152565	Yes	Yes	b	b	c	c	Yes	Yes	Yes	c	Yes	Yes	c	c	c	Yes	Yes	Yes	Yes	Yes	Yes	Yes
496	Bikram Pura San	152566	Yes	c	c	c	Yes	Yes	a	Yes	a	c	c	c	c	c	c	c	Yes	c	Yes	No	No	No
497	Kutaura	152567	Yes	Yes	c	c	c	c	Yes	Yes	Yes	c	c	c	c	c	c	c	b	Yes	No	No	No	No
498	Chhiraaura Buzur	152568	Yes	Yes	c	a	c	Yes	Yes	Yes	Yes	c	Yes	c	c	c	c	Yes	Yes	Yes	Yes	Yes	Yes	Yes
499	Pandwaha	152569	Yes	Yes	c	Yes	c	c	Yes	Yes	Yes	a	Yes	c	c	c	c	Yes	Yes	c	Yes	Yes	Yes	Yes
500	Bagrauni	152570	Yes	Yes	c	c	c	c	Yes	Yes	Yes	c	Yes	c	c	c	c	Yes	Yes	Yes	Yes	Yes	No	No
501	Khalil Pura	152571	Yes	Yes	c	c	c	c	Yes	Yes	Yes	c	c	c	c	c	c	Yes	Yes	Yes	Yes	Yes	Yes	No
502	Deora Khurd	152572	Yes	Yes	c	c	c	c	Yes	Yes	Yes	c	b	c	c	c	c	Yes	Yes	Yes	Yes	Yes	Yes	No
503	Mau Kachhiyau	152573	Yes	Yes	c	c	c	c	Yes	Yes	Yes	c	c	c	c	c	c	Yes	Yes	Yes	No	No	No	No
<b>Block T O T A L :</b>			<b>81</b>	<b>82</b>	<b>4</b>	<b>30</b>	<b>25</b>	<b>54</b>	<b>93</b>	<b>106</b>	<b>97</b>	<b>20</b>	<b>62</b>	<b>19</b>	<b>6</b>	<b>10</b>	<b>11</b>	<b>37</b>	<b>95</b>	<b>46</b>	<b>87</b>	<b>45</b>	<b>22</b>	<b>20</b>



INDIA  
 UTTAR PRADESH  
**VIKAS KHAND BANGRA**  
 ( PARTS OF TAHSIL MAURANIPUR & TAHAULI )  
 DISTRICT JHANSI



BOUNDARY, STATE .....	—————
• TAHSIL .....	—————
• VIKAS KHAND .....	—————
• VILLAGE WITH MDDS CODE .....	152498
HEADQUARTERS: VIKAS KHAND .....	⊙
POPULATION SIZE OF VILLAGES: BELOW 200	○
200 - 499 , 500 - 999 , 1000 - 4999 , 5000 AND ABOVE .....	●
UNINHABITED VILLAGE WITH MDDS CODE .....	152620
STATUTORY TOWN WITH MDDS CODE .....	801026
CENSUS TOWN WITH MDDS CODE .....	152726
NATIONAL HIGHWAY .....	NH 76
IMPORTANT METALLED ROADS .....	—————
RAILWAY LINE : BROAD GAUGE .....	—————
RIVER & STREAM .....	~~~~~

HIGH SCHOOL/INTER COLLEGE..	<b>S</b>
BANK.....	<b>B</b>
DISPENSARY.....	<b>D</b>
PRIMARY HEALTH CENTRE.....	<b>▲</b>
OTHER MEDICAL SERVICES.....	<b>▲</b>

Area ( Sq. Km.) .....	509.54
Population .....	1,63,248
Number of Towns.....	3
Number of Villages.....	87

### Alphabetical list of Villages (CD Block Wise)

**Name of District: Jhansi**

**Name of CD BLOCK: Bangra**

Sr. No.	Name of village	2011 Census location code	2001 Census location code
1	Amanpura	152593	04553800
2	Arjar	152579	04552400
3	Atpei	152632	04558900
4	Bagarauni	152607	04555700
5	Baghauri	152639	04559600
6	Bagroni Jagir	152512	04544900
7	Baman Naiguwan	152584	04552900
8	Bamhauri Suhagi	152628	04558300
9	Bangara Dhawa	152605	04555500
10	Bansar	152507	04544400
11	Bar Urf Rampur	152592	04553700
12	Basari	152630	04558700
13	Bhagoro	152504	04544100
14	Bhakauro	152626	04558100
15	Bhata	152619	04557100
16	Bhitaura	152588	04553300
17	Bhoraro	152629	04558500
18	Bijaigarh	152500	04543700
19	Bijarwara	152638	04559500
20	Bijna	152506	04544300
21	Bonda	152631	04558800
22	Budhawali	152596	04554100
23	Budhiya Bamhauri	152637	04559400
24	Charhrau Dhawari	152508	04544500
25	Chaukri	152597	04554200
26	Chirkana	152609	04555900
27	Dadpura	152509	04544600
28	Darbatyau	152499	04543600
29	Deori Singhpura (CT)	152726	04558400
30	Dhonda	152585	04553000
31	Gairaha	152600	04554700
32	Ghanghari	152497	04543400
33	Ghatrajwara	152595	04554000
34	Ghurat	152604	04555200
35	Gudha	152622	04557700
36	Hanauta	152505	04544200
37	Hanspura	152614	04556400
38	Hati	152495	04543200
39	Imilia	152513	04545000

40	Jawan	152582	04552700
41	Kachaneo	152612	04556200
42	Kagar	152613	04556300
43	Kanaura	152576	04551800
44	Katera Rural	152615	04556600
45	Khajraha	152496	04543300
46	Khisni Buzurg	152575	04551700
47	Khisni Khurd	152577	04552000
48	Kuraicha	152634	04559100
49	Kuwan	152636	04559300
50	Laron	152617	04556900
51	Lathesra	152501	04543800
52	Luhar Gaon Bhat	152589	04553400
53	Luhar Gaon Ranipur	152627	04558200
54	Luhari	152587	04553200
55	Magarpur	152580	04552500
56	Magarwara	152611	04556100
57	Naraich	152618	04557000
58	Nawada	152633	04559000
59	Nimghana	152503	04544000
60	Nimoni	152624	04557900
61	Ninaura	152574	04551500
62	Nota	152494	04543100
63	Pachauro	152625	04558000
64	Pachwara	152601	04554900
65	Padra	152616	04556800
66	Pahari Khurd	152511	04544800
67	Palara	152603	04555100
68	Path Guwan	152621	04557600
69	Patha Kharka	152598	04554400
70	Pura Bujurg	152498	04543500
71	Rajgir	152502	04543900
72	Rajpura	152599	04554500
73	Rampura	152578	04552300
74	Rasidpur	152620	04557200
75	Ratosa	152608	04555800
76	Sakarar	152583	04552800
77	Sanaura	152602	04555000
78	Santpura	152581	04552600
79	Satpura	152510	04544700
80	Sewara	152610	04556000
81	Sewkara Dhawa	152606	04555600
82	Sijara	152594	04553900
83	Sijaura	152586	04553100

84	Sikandra	152493	04543000
85	Silguwan	152590	04553500
86	Syawni Bugurg	152635	04559200
87	Tikari	152623	04557800
88	Uldan	152591	04553600

**Census of India 2011- Village Directory**

**Amenities and Land use ( As in 2009 )**

**Name of District:-Jhansi Location CodeNo:-166**

**Name of CD Block:-Bangra- Location CodeNo:-0386**

Sr. No.	Name village	Location code no.	Total area of the village ( in hectares rounded up to one decimal place)	Total population ( 2011 census )	Number of households (2011 census)	Number of educational amenities available. (If not available within the village , the distance range code viz; a for < 5 Kms, b for 5-10 Kms and c for 10+ kms of nearest place where facility is available is given).														
						Pre-Primary school (PP)	Primary school (P)	Middle school (M)	Secondary School (S)	Senior Secondary school (SS)	Degree college of arts science & commerce (ASC)	Engineering college(EC)	Medical college (MC)	Management institute (MI)	Polytechnic (PT)	Vocational training school /ITI	Non-formal training centre (NFTC)	Special school for disabled (SSD)	Others (specify)	
1	2	3	4	5	6	7	8	9	10	11	12	13	14	15	16	17	18	19	20	
504	Sikandra	152493	46	0	0															
505	Nota	152494	1362	4144	798															
506	Hati	152495	1096.2	3052	564	1	1	1	b	b	c	c	c	c	c	c				
507	Khajraha	152496	402.3	1088	207		1	1	c		c	c	c	c	c	c	c	c	c	
508	Ghanghari	152497	206.7	867	160		1	a	c	c	c	b	b		c	c				
509	Pura Bujurg	152498	159.2	22	5	a	a	b			c	c	c	c	c	c				
510	Darbatyau	152499	223.6	732	151	a	1	1	a	a	c	c	c	c	c	a			c	
511	Bijaiagarh	152500	1017.7	1486	327	a	1	1	a	a	c	c	c	c	c	a			c	
512	Lathesra	152501	161	594	148		1	a	b				c	c	c	c	c			
513	Rajgir	152502	510.6	911	174	1	1	1	b		c	c	c		c	c				
514	Nimghana	152503	195.1	0	0															
515	Bhagoro	152504	379.4	0	0															
516	Hanauta	152505	352.6	0	0															
517	Bijna	152506	379.4	3261	642	c	1	1	b	b	c	c	c	c	c	b			c	
518	Bansar	152507	377.9	1137	217	c	1	a		c	c	c	c	c	b	c	c	b		c
519	Charhrai Dhawa	152508	460.8	970	181	b	1	1	b	b	c	c	c	c	c	c				
520	Dadpura	152509	220.2	539	103	b	1	a	b	b	c	c	c	c	c	c				
521	Satpura	152510	242.2	743	143	b	1	a	b	b	c	c	c	c	c	c				
522	Pahari Khurd	152511	163.4	0	0															
523	Bagroni Jagir	152512	318.1	747	148	1	a	b	b	b	c	c	c	c	c	c				
524	Imilia	152513	547.3	1907	355	a	1	1	a	a	c	c	c	c	c	c				
525	Ninaura	152574	455	1698	356		1	1	c	c	c	c	c	c	c	c	c	c	c	c
526	Khisni Buzurg	152575	973.1	2292	465		1	1	b	b	c	c	c	c	c	c	c	c	c	c
527	Kanaura	152576	514.4	764	172		1	1	c	c	c	c	c	c	c	c	c	c	c	c
528	Khisni Khurd	152577	442.2	3277	677		1	1	b	b	c	c	c	c	c	c	c	c	c	c
529	Rampura	152578	102.1	633	130		1	b	b	b	c	c	c	c	c	c	c	c	c	c
530	Arjar	152579	465	1983	354		1	1	b	b	c	c	c	c	c	c	c	c	c	c
531	Magarpur	152580	1374.3	5481	1017		1	1	b	b	c	c	c	c	c	c				
532	Santpura	152581	116.1	950	143	a	1	1	b	b	c	c	c	c	c	c	c		c	
533	Jawan	152582	583.1	3212	593	a	1	1	a	a	c	c	c	c	c	c	c		c	
534	Sakarar	152583	1309.8	8003	1579	1	1	1		1	c	c	c	c	c	c	c	c	c	c
535	Baman Naiguwa	152584	472	562	103	b	1	1	b	b	b	c	c	c	c	c	c	c	c	c
536	Dhonda	152585	530.5	1238	210	b	1	1	b	b					c	c	c	c	c	c
537	Sijaaura	152586	199.4	860	168	a	1	1	a	a		c	c	c	c	c	c	c	c	c
538	Luhari	152587	712.9	1619	313		1	1	a	a	c	c	c	c	c	c	c	c	c	c
539	Bhitaura	152588	441.8	1783	337		1	1	b	b	c	c	c	c	c	c	c	c	c	c
540	Luhar Gaon Bhat	152589	274.7	1077	183		1	1	c	c	c	c	c	c	c	c	b	c	c	c

**Census of India 2011- Village Directory**

**Amenities and Land use ( As in 2009 )**

Name of District:-Jhansi Location Code No:-166

Name of CD Block:-Bangra- Location CodeNo:-0386

Sr. No.	Name village	Location code no.	Number of Medical Amenities available. (If not available within the village , the distance range code viz; a for < 5 Kms, b for 5-10 Kms and c for 10+ kms of nearest place where facility is available is given).										Number of Non-Government Medical Amenities available.							
			Community health centre (CHC)	Primary health centre (PHC)	Primary health sub centre (PHS)	Maternity and child welfare centre (MCW)	T.B. clinic (TBC)	Hospital-allopathic (HA)	Hospital-alternative medicine (HO)	Dispensary (D)	Veterinary hospital (VH)	Mobile health clinic (MHC)	Family welfare centre (FWC)	Charitable non Govt. hospital/Nursing home.	Medical practitioner with MBBS Degree	Medical practitioner with other degree	Medical practitioner with no degree	Traditional practitioner and faith healer .	Medicine Shop	Others
1	2	3	21	22	23	24	25	26	27	28	29	30	31	32	33	34	35	36	37	38
504	Sikandra	152493																		
505	Nota	152494	b		c	c		b	b		b		b	0	0	0	0	0	1	0
506	Hati	152495		c		c	c	c			c		c	0	0	0	0	0	1	0
507	Khajraha	152496	c	c	c	c	c	c	c	c	c	c	c	0	0	0	0	0	1	0
508	Ghanghari	152497	c		c	c	c	b			c		c	0	0	0	0	0	1	0
509	Pura Bujurg	152498	c			c	c		b		b		c	0	0	0	0	0	1	0
510	Darbatyau	152499												0	0	0	0	1	0	0
511	Bijaiagarh	152500	c	c	c	e	c	c	c	c		c	c	0	0	0	0	1	0	0
512	Lathesra	152501	c			e	c	c	b		c		c	0	0	0	0	1	0	0
513	Rajgir	152502	c			e	c	c	b		b		c	0	0	0	0	1	0	0
514	Nimghana	152503																		
515	Bhagoro	152504																		
516	Hanauta	152505																		
517	Bijna	152506	c	c	c	c	b				b			0	0	0	0	1	0	0
518	Bansar	152507	b	c	e	b	b	c	c	c		c	b	0	0	0	0	1	0	0
519	Charhrai Dhawa	152508	c	c	b	c	c	c		c	c	c	c	0	0	0	0	1	0	0
520	Dadpura	152509	c	c	b	c	c	c		c	c	c	c	0	0	0	0	1	0	0
521	Satpura	152510	c	c	b	c	c	c		c	c	c	c	0	0	0	0	1	0	0
522	Pahari Khurd	152511																		
523	Bagroni Jagir	152512	c			c	c	b	b		c		c	0	0	0	0	1	0	0
524	Imilia	152513	c	c	a	c	c	c		c	c	c	c	0	0	0	0	1	0	0
525	Ninaura	152574	c	c			c	c		c	c	c	c	0	0	0	0	1	0	0
526	Khisni Buzurg	152575	c	b	b	b	c	b		b	b	c	c	0	0	0	0	1	0	0
527	Kanaura	152576	c	c	c	c	c	c		c	c	c	c	0	0	0	0	1	0	0
528	Khisni Khurd	152577	c	b	b	b	c	b		b	b	c	c	0	0	0	0	1	0	0
529	Rampura	152578	c		l		b	b		b	b	c	c	0	0	0	0	1	0	0
530	Arjar	152579	c	b			c	b		b	b	c	c	0	0	0	0	1	0	0
531	Magarpur	152580	c	b			b	b		b	b	c	c	0	0	0	0	1	0	0
532	Santpura	152581	c	a	a	c	c	c	c	c	c	c	c	0	0	0	1	1	0	0
533	Jawan	152582	c	a		c	c	c	c	c	a	c	c	0	0	0	0	0	0	0
534	Sakarar	152583	c		l		c					c		0	0	0	1	0	0	0
535	Baman Naiguwa	152584	b								b		b	0	0	0	1	0	0	0
536	Dhonda	152585	b	b	b	b	c	c	c	b	b	b		0	0	0	1	0	0	0
537	Sijaara	152586	b	b	b	b	c	c	c	c	b	b	b	0	0	0	1	0	0	0
538	Luhari	152587	c	c		c	c	c			c	c	c	0	0	0	1	0	0	0
539	Bhitaura	152588	b	b	a	b	c	c			b	c	b	0	0	0	1	0	0	0
540	Luhar Gaon Bhat	152589	c	c	b	c	c	c	c	c	c	c	c	0	0	0	1	0	0	0



**Census of India 2011- Village Directory**

**Amenities and Land use ( As in 2009 )**

Name of District:-Jhansi Location Code No:-166

Name of CD Block:-Bangra- Location CodeNo:-0386

Sr. No.	Name village	Location code no.	Availability of drinking water - Yes / No								Availability of toilet & others Yes / No			
			Tap water (Treated/Untreated)	Well water (Covered / Uncovered well)	Hand Pump	Tube wells / Bore well	Spring	River / Canal	Tank / Pond / Lake	Others	Community toilet including bath.	Community toilet excluding bath.	Rural sanitary mart or sanitary hardware outlet available near the village.	Community bio-gas or recycle of waste for productive use.
1	2	3	39	40	41	42	43	44	45	46	47	48	49	50
504	Sikandra	152493												
505	Nota	152494	Yes	Yes	Yes	Yes	No	Yes	No	No	No	No	No	No
506	Hati	152495	Yes	No	Yes	Yes	No	No	No	No	No	No	No	No
507	Khajraha	152496	Yes	No	Yes	Yes	No	No	Yes	No	No	No	No	No
508	Ghanghari	152497	Yes	Yes	Yes	No	Yes	Yes	Yes	No	No	No	No	No
509	Pura Bujurg	152498	Yes	No	Yes	Yes	No	No	No	No	No	No	No	No
510	Darbatyau	152499	Yes	No	Yes	Yes	No	No	No	No	No	No	No	No
511	Bijaiagarh	152500	Yes	Yes	Yes	Yes	No	No	No	No	No	No	No	No
512	Lathesra	152501	Yes	No	Yes	Yes	No	No	Yes	No	No	No	No	No
513	Rajgir	152502	Yes	No	Yes	Yes	No	No	Yes	No	No	No	No	No
514	Nimghana	152503												
515	Bhagoro	152504												
516	Hanauta	152505												
517	Bijna	152506	Yes	Yes	Yes	No	No	No	Yes	No	No	No	No	No
518	Bansar	152507	Yes	Yes	Yes	No	No	No	No	No	No	No	No	No
519	Charhau Dhawa	152508	Yes	No	Yes	Yes	No	No	No	No	No	No	No	No
520	Dadpura	152509	Yes	No	Yes	Yes	No	No	No	No	No	No	No	No
521	Satpura	152510	Yes	Yes	Yes	No	No	No	No	No	No	No	No	No
522	Pahari Khurd	152511												
523	Bagroni Jagir	152512	Yes	Yes	Yes	No	No	No	No	No	No	No	No	No
524	Imilia	152513	Yes	No	Yes	Yes	No	No	Yes	No	No	No	No	No
525	Ninaura	152574	Yes	No	Yes	Yes	No	Yes	Yes	No	No	No	No	No
526	Khisni Buzurg	152575	Yes	No	Yes	Yes	No	No	No	No	No	No	No	No
527	Kanaura	152576	Yes	No	Yes	Yes	No	No	Yes	No	No	No	No	No
528	Khisni Khurd	152577	Yes	No	Yes	No	No	No	No	No	No	No	Yes	No
529	Rampura	152578	Yes	Yes	Yes	Yes	No	No	No	No	No	No	No	No
530	Arjar	152579	Yes	No	Yes	Yes	No	No	Yes	No	No	No	No	No
531	Magarpur	152580	Yes	No	Yes	Yes	No	No	No	No	No	No	No	No
532	Santpura	152581	Yes	No	Yes	Yes	No	No	No	No	No	No	No	No
533	Jawan	152582	Yes	No	Yes	Yes	No	Yes	No	No	No	No	No	No
534	Sakarar	152583	Yes	Yes	Yes	Yes	No	No	No	No	No	No	No	No
535	Baman Naiguwa	152584	Yes	Yes	Yes	Yes	No	No	Yes	No	No	No	No	No
536	Dhonda	152585	Yes	Yes	Yes	Yes	No	No	Yes	No	No	No	No	No
537	Sijauna	152586	Yes	Yes	Yes	Yes	No	Yes	Yes	No	No	No	No	No
538	Luhari	152587	Yes	No	Yes	Yes	No	No	No	No	No	No	No	No
539	Bhitaura	152588	Yes	Yes	Yes	Yes	No	No	Yes	No	No	No	No	No
540	Luhar Gaon Bhat	152589	Yes	No	Yes	Yes	No	No	No	No	No	No	No	No

**Census of India 2011- Village Directory**

**Amenities and Land use ( As in 2009 )**

Name of District:-Jhansi Location Code No:-166

Name of CD Block:-Bangra- Location CodeNo:-0386

Sr. No.	Name village	Location code no.	Communication and transport facilities (If amenities available code -Yes is given except for Village Pin Code ,If not available within the village , the distance range code viz: a for < 5 Kms, b for 5-10 Kms and c for 10+ kms of nearest place where facility is available is given).																
			Post office(PO)	Sub post office (SPO)	Post & Telegraph office (P&TO)	Village Pin Code	Telephones (Land lines)	Public call office (PCO)	Mobile phone coverage	Internet cafes/ Common service centre (CSC)	Private courier facility	Bus service (Public & Private)	Railway stations	Auto/Modified Autos	Taxis and Vans	Tractors	Cycle-pulled rickshaws(Manual & Machine driven)	Carts driven by animals	Sea /River ferry service
1	2	3	51	52	53	54	55	56	57	58	59	60	61	62	63	64	65	66	67
504	Sikandra	152493																	
505	Nota	152494	Yes	b	b	284202	Yes	Yes	b	b		b	c		Yes	Yes	Yes	Yes	
506	Hati	152495	a		a				a			b	c	Yes	Yes			Yes	
507	Khajraha	152496	b	b	b	284202	b	c	c	c	c	b	b	b					
508	Ghanghari	152497	a	a	a	284202	a	b	b	c	c	b	c		b				
509	Pura Bujurg	152498	b	b		284202	b	b	b	c	c		c	b	b				
510	Darbatyau	152499	Yes			284205	a	Yes	c	c	Yes		Yes	Yes				Yes	Yes
511	Bijaiagarh	152500	Yes			284205	a	Yes	c	c	Yes	c	Yes	Yes				Yes	Yes
512	Lathesra	152501	a	a	a	284202	b	b	c	c	c	b	c		b				
513	Rajgir	152502	a	a	a	284202	b	b	c	c	b	c		b					
514	Nimghana	152503																	
515	Bhagoro	152504																	
516	Hanauta	152505																	
517	Bijna	152506				b	b	a	b	c		c		Yes		Yes	Yes		
518	Bansar	152507	a	a		284205	a	a	a	b	c	Yes	c	Yes	Yes			Yes	
519	Charhrai Dhawa	152508	c	b	c	284205	b	b	Yes	c	c	Yes	c	Yes	Yes	Yes		Yes	
520	Dadpura	152509	c	b	c	284205	b	b	Yes	c	c	a	c	a	Yes	Yes	Yes	Yes	
521	Satpura	152510	c	b	c	284205	b	b	Yes	c	c	b	c	b	b	Yes		Yes	
522	Pahari Khurd	152511																	
523	Bagroni Jagir	152512	a	a	a	284204	b	b	c	c	b	c		b					
524	Imilia	152513	c	a	c	284205	a	Yes	c	c	Yes	c	c	c	Yes			Yes	
525	Ninaura	152574	c	a	c	284205	c	c	Yes	c	c	c	b	b	Yes			Yes	
526	Khisni Buzurg	152575	c	Yes	c	284205	b	b	Yes	b	c	b	b	b				Yes	
527	Kanaura	152576	c	a	c	284205	c	c	c	c	c	b	c	a				Yes	
528	Khisni Khurd	152577	c	a	c	284205	b	b	Yes	b	c	b	b	b	Yes	a	a	Yes	
529	Rampura	152578	c	a	c	284205	c	c	c	c	c	c	a		Yes			Yes	
530	Arjar	152579	c	c	c	284205	c	c	c	c	c	c	a	Yes	Yes			Yes	
531	Magarpur	152580	c	c	c		Yes	Yes	Yes	c	c	b	Yes	Yes	Yes			Yes	
532	Santpura	152581	c	a	c	284205	Yes	a	Yes	a	c	Yes	a	Yes	Yes	Yes		Yes	
533	Jawan	152582	c	a	c	284205	Yes	a	Yes	a	c	Yes	a	Yes	Yes	Yes		Yes	Yes
534	Sakarar	152583	c	Yes	c	284205	Yes	Yes	Yes			Yes	b	Yes	Yes	Yes		Yes	c
535	Baman Naiguwa	152584	b		c							b	c	b	b	b		Yes	
536	Dhonda	152585	b	b															
537	Sijaara	152586	b	b	c								a	b	b			Yes	
538	Luhari	152587	c	Yes	c	284204	Yes		Yes	c	c		b	c	Yes			Yes	
539	Bhitaura	152588	c	a	c	284204	Yes	Yes	c	c		c	Yes	Yes			Yes	Yes	
540	Luhar Gaon Bhat	152589	b	b		284205	b	b	Yes	c	c	b	c	b	b	b	b	Yes	b

**Census of India 2011- Village Directory**

**Amenities and Land use ( As in 2009 )**

Name of District:-Jhansi Location Code No:-166

Name of CD Block:-Bangra- Location CodeNo:-0386

Sr. No.	Name village	Location code no.	Village connected to highways,village roads, banks & credit societies (If amenities available code -Yes is given, If not available within the village . the distance range code viz: a for < 5 Kms, b for 5-10 Kms and c for 10+ kms of nearest place where facility is available is given).												
			Connected to national highway(NH)	Connected to state highway(SH)	Connected to major district road (MDR)	Connected to others district road	Pucca roads	Kutcheha roads	Water bounded macadam(WBM) roads	Navigable waterway (river/canal)(NW)	Footpaths (FP)	Commercial & Co-operative Banks	ATM	Agricultural Credit Societies	
1	2	3	68	69	70	71	72	73	74	75	76	77	78	79	
504	Sikandra	152493													
505	Nota	152494	c	c	c	c		Yes	Yes		Yes	Yes	b	Yes	
506	Hati	152495	c	b	c		Yes	Yes	Yes		Yes	c	c	Yes	
507	Khajraha	152496	c		b			Yes	Yes		Yes		c	b	
508	Ghanghari	152497	c		b			Yes	Yes		Yes		c	b	
509	Pura Bujurg	152498	c		b			Yes			Yes		c	b	
510	Darbatyau	152499	c	c	Yes	Yes		Yes	Yes		Yes	a		a	
511	Bijaigarh	152500	c	c	Yes	Yes		Yes	Yes		Yes	a	c	a	
512	Lathesra	152501	c		b		Yes	Yes			Yes		c	b	
513	Rajgir	152502	c		b		Yes	Yes	Yes	Yes	Yes		c	a	
514	Nimghana	152503													
515	Bhagoro	152504													
516	Hanauta	152505													
517	Bijna	152506	c	c	a	a		a			Yes	b	c	b	
518	Bansar	152507	c	c	a	a	a	a	Yes		Yes		c	b	
519	Charhrai Dhawa	152508	c	Yes	c		Yes	Yes	Yes		Yes	b	c	b	
520	Dadpura	152509	c	a	c		Yes	Yes	Yes		Yes	b	c	b	
521	Satpura	152510	c	b	c			Yes	Yes		Yes	b	c	b	
522	Pahari Khurd	152511													
523	Bagroni Jagir	152512	c		b						Yes		c	b	
524	Imilia	152513	c	Yes	c			Yes	Yes		Yes	a	c	a	
525	Ninaura	152574	c	c	c	Yes	Yes	Yes			Yes	b	b	b	
526	Khisni Buzurg	152575	b	b	b	Yes		Yes			Yes	b	c	b	
527	Kanaura	152576	b	b	b		Yes	Yes			Yes	c	c	c	
528	Khisni Khurd	152577	b	b	b	Yes		Yes	Yes	Yes	Yes	b	c	b	
529	Rampura	152578	c	c	c	Yes	Yes				Yes	c	c	a	
530	Arjar	152579	c	c	c	Yes	Yes				Yes	c	c	a	
531	Magarpur	152580	b	Yes	Yes	Yes	Yes	Yes	Yes	Yes	Yes	b	c	Yes	
532	Santpura	152581	a	Yes	Yes	Yes	Yes	Yes	Yes	Yes	Yes	a	a	a	
533	Jawan	152582	Yes	Yes	Yes	Yes	Yes	Yes	Yes		Yes	a	a	a	
534	Sakarar	152583	Yes	Yes	Yes	Yes	Yes	Yes	Yes	Yes	Yes	c	c	Yes	
535	Baman Naiguwa	152584		b			Yes	Yes	Yes		Yes		c		
536	Dhonda	152585	b	b			Yes	Yes	Yes		Yes	b	c	b	
537	Sijaura	152586	b	a	Yes	Yes	Yes	Yes	Yes		Yes	b		b	
538	Luhari	152587				Yes	Yes	Yes			Yes	c	c	c	
539	Bhitaura	152588				Yes	Yes	Yes			Yes	b	c	c	
540	Luhar Gaon Bhat	152589	a	a	a	Yes	a	Yes	Yes		Yes	c	c	b	

**Census of India 2011- Village Directory**

**Amenities and Land use ( As in 2009 )**

Name of District:-Jhansi Location Code No:-166

Name of CD Block:-Bangra- Location CodeNo:-0386

Sr. No.	Name village	Location code no.	Availability of miscellaneous facilities (If amenities available code -Yes is given, If not available within the village , the distance range code viz; a for <5 Kms, b for 5-10 Kms and c for 10+ kms of nearest place where facility is available is given).																	Availability of electricity (Yes/No)				
			Self-Help Group (SHG)	Public distribution system (PDS) shop	Mandis / Regular market	Weekly Haat	Agricultural marketing society	Integrated Child Development Scheme (Nutritional Centres)	Anganwadi Centre (Nutritional Centres)	Others (Nutritional Centres)	ASHA ( Accredited Social Health Activist)	Community centre with/without TV	Sports Field,	Sports Club / Recreation Centre	Cinema / Video Hall	Public Library	Public Reading Room	Newspaper Supply	Assembly Polling station	Birth & Death Registration Office	Power Supply for Domestic Use (ED)	Power Supply for Agricultural Use (EAG)	Power Supply for Commercial Use (EC)	Power Supply for All Uses (EA)
1	2	3	80	81	82	83	84	85	86	87	88	89	90	91	92	93	94	95	96	97	98	99	100	101
504	Sikandra	152493																						
505	Nota	152494	Yes	b	b	Yes	Yes	Yes	Yes	Yes	Yes	b	Yes	Yes	c	c	Yes	Yes	Yes	c	Yes	No	No	No
506	Hati	152495	Yes	Yes	c	Yes	Yes	Yes	Yes	Yes	Yes	Yes	Yes	Yes	Yes	Yes	Yes	Yes	Yes	Yes	Yes	Yes	No	No
507	Khajraha	152496	Yes	Yes	Yes	Yes	Yes	a	Yes	Yes	Yes	Yes	Yes	Yes	c	c	Yes	c	c	Yes	No	No	No	
508	Ghanghari	152497	Yes	Yes	Yes	a	Yes	Yes	Yes	Yes	Yes	Yes	Yes	Yes	c	c	Yes	b	Yes	c	Yes	No	No	No
509	Pura Bujurg	152498	Yes	a	b	b	Yes	Yes	a	Yes	Yes	Yes	Yes	Yes	Yes	Yes	b	a	b	No	No	No	No	
510	Darbatyau	152499	c	Yes	c	Yes	c	c	Yes	Yes	Yes	c	Yes	c	c	c	c	c	Yes	c	Yes	No	No	No
511	Bijaiagarh	152500	c	Yes	c	Yes	c	c	Yes	Yes	Yes	c	Yes	c	c	c	c	c	Yes	c	Yes	No	No	No
512	Lathesra	152501	Yes	a	Yes	a	Yes	Yes	Yes	Yes	Yes	Yes	Yes	Yes	c	c	Yes	b	Yes	c	Yes	No	No	No
513	Rajgir	152502	Yes	Yes	Yes	Yes	Yes	Yes	Yes	Yes	Yes	Yes	Yes	Yes	c	c	Yes	b	Yes	c	Yes	No	No	No
514	Nimghana	152503																						
515	Bhagoro	152504																						
516	Hanauta	152505																						
517	Bijna	152506	c	Yes	c	Yes	c	c	Yes	Yes	Yes	c	Yes	c	c	c	c	c	a	c	Yes	No	No	No
518	Bansar	152507	c	a	c	a	c	Yes	Yes	Yes	Yes	c	Yes	c	c	c	c	c	a	Yes	Yes	No	No	No
519	Charhrai Dhawa	152508	b	Yes	c	b	c	Yes	Yes	Yes	Yes	c	Yes	Yes	c	Yes	c	b	Yes	c	Yes	Yes	Yes	Yes
520	Dadpura	152509	b	a	c	b	c	Yes	a	Yes	a	c	Yes	Yes	c	Yes	c	b	Yes	c	Yes	Yes	Yes	Yes
521	Satpura	152510	b	Yes	c	b	c	Yes	Yes	Yes	Yes	c	Yes	Yes	c	Yes	c	Yes	Yes	c	Yes	Yes	Yes	Yes
522	Pahari Khurd	152511																						
523	Bagroni Jagir	152512	Yes	Yes	Yes	b	Yes	Yes	Yes	Yes	Yes	Yes	Yes	Yes	c	c	Yes	b	Yes	c	Yes	No	No	No
524	Imilia	152513	a	Yes	c	a	c	Yes	Yes	a	Yes	c	Yes	Yes	c	Yes	c	Yes	Yes	c	Yes	Yes	Yes	Yes
525	Ninaura	152574	Yes	Yes	b	Yes	Yes	Yes	Yes	Yes	Yes	c	c	c	c	c	c	b	Yes	c	Yes	No	No	No
526	Khisni Buzurg	152575	Yes	Yes	c	Yes	Yes	Yes	Yes	Yes	Yes	c	c	c	c	c	c	c	Yes	c	Yes	No	No	No
527	Kanaura	152576	Yes	a	c	a	Yes	Yes	a	Yes	Yes	c	Yes	c	c	c	c	c	a	c	Yes	No	No	No
528	Khisni Khurd	152577	Yes	Yes	c	Yes	Yes	a	Yes	Yes	Yes	c	c	c	c	c	c	c	Yes	c	Yes	No	No	No
529	Rampura	152578	Yes	a	a	a	c	c	a	Yes	a	c	Yes	c	c	c	c	a	a	c	Yes	No	No	No
530	Arjar	152579	Yes	Yes	a	a	c	c	Yes	Yes	Yes	c	Yes	c	c	c	c	c	Yes	c	Yes	No	No	No
531	Magarpur	152580	c	Yes	Yes	Yes	Yes	c	Yes	Yes	Yes	c	Yes	c	c	c	c	Yes	Yes	c	Yes	No	No	No
532	Santpura	152581	Yes	Yes	c	a	c	c	Yes	Yes	Yes	c	Yes	c	c	c	c	Yes	Yes	c	Yes	Yes	No	No
533	Jawan	152582	Yes	Yes	c	a	c	c	Yes	Yes	Yes	c	Yes	c	c	c	c	Yes	Yes	c	Yes	Yes	No	No
534	Sakarar	152583	Yes	Yes	Yes	Yes	c	Yes	Yes	Yes	Yes	Yes	Yes	c	c	c	c	Yes	Yes	a	Yes	Yes	No	No
535	Baman Naiguwai	152584	Yes	Yes	Yes	Yes	Yes	Yes	b	Yes	Yes	Yes	Yes	b	c	c	c	c	c	Yes	Yes	Yes	Yes	Yes
536	Dhonda	152585	a	Yes	c	b	c	c	Yes	Yes	Yes	c	Yes	b	b	c	c	Yes	Yes	Yes	Yes	Yes	Yes	Yes
537	Sijauna	152586	a	Yes	c	a	c	c	Yes	Yes	Yes	c	Yes	b	c	c	c	c	a	Yes	Yes	Yes	Yes	Yes
538	Luhari	152587	c	Yes	c	Yes	c	c	Yes	Yes	Yes	c	c	c	c	c	c	c	Yes	a	Yes	No	No	No
539	Bhitaura	152588	Yes	Yes	c	Yes	c	b	Yes	Yes	Yes	c	c	c	c	c	c	Yes	b	Yes	No	No	No	
540	Luhar Gaon Bhat	152589	Yes	Yes	Yes	Yes	Yes	Yes	Yes	Yes	Yes	Yes	Yes	Yes	Yes	Yes	Yes	a	Yes	c	Yes	No	No	No

**Census of India 2011- Village Directory**

**Amenities and Land use ( As in 2009 )**

**Name of District:-Jhansi Location Code No:-166**

**Name of CD Block:-Bangra- Location CodeNo:-0386**

Sr. No.	Name village	Location code no.	Land Use																	Name of three most important commodities manufactured			
			Nearest Town	Area under different types of land use ( in hectares rounded up to one decimal place)														Area irrigated by source (in hectare).					
				Name	Distance range code, i.e. a for <=5 Kms, b for 5-10 Kms and c for 10+ kms.	Forests	Area under Non-agricultural Uses	Barren and Un-cultivable land	Permanent Pastures and Other Grazing Lands	Land Under Miscellaneous Tree Crops etc.	Culturable Waste Land	Fallow lands other than current fallows	Current Fallows	Net Area Sown	Total Irrigated Land Area	Total Un-irrigated Land Area	Canals ( C )	Wells/Tube-wells(W/TW)	Tanks/Lakes(T/L)	Water Falls(WF)	Others(O)	First	Second
102	103	104	105	106	107	108	109	110	111	112	113	114	115	116	117	118	119	120	121	122			
504	Sikandra	152493	JHANSI		0	1	0	0	0	9	5	5	26	6	20	0	0.1	0	0	5.9			
505	Nota	152494	JHANSI		0	31	60	0	0	91	50	50	1080	490	590	0	490	0	0	0			
506	Hati	152495	JHANSI		0	81.8	0	0	0	56.6	45.3	74	838.5	363.6	475	0	363.6	0	0	0			
507	Khajraha	152496	JHANSI	c	0	40	25	0	0	0	20.7	21	295.5	94.9	200.7	0	94.9	0	0	0			
508	Ghanghari	152497	JHANSI	c	0	35	4	0	0	0	8	0	159.7	55.4	104.3	0	55.4	0	0	0			
509	Pura Bujurg	152498	JHANSI	c	0	19	7	0	0	0	3.4	0	129.9	0.9	128.9	0	0	0	0	0.9			
510	Darbatyau	152499	JHANSI	c	0	19.2	0	0	0	4	0	9.7	190.7	69.9	120.7	0	69.9	0	0	0			
511	Bijaigarh	152500	JHANSI	c	0	325.4	0	0	0	1.7	5	19	667.2	299.1	368.1	0	299.1	0	0	0			
512	Lathesra	152501	JHANSI	c	0	1	1.1	3.1	0	0	1	2.5	153.3	48.7	104.5	0	48.7	0	0	0			
513	Rajgir	152502	JHANSI	c	0	70	50	0	0	0	78.2	0	312.4	312.4	0	0	50.8	0	0	262			
514	Nimghana	152503	JHANSI	c	0	50.5	28	0	0	0	10	0	106.6	30.1	76.5	0	30.1	0	0	0			
515	Bhagoro	152504	JHANSI	b	0	28.2	0	0	0	5.1	2.7	3	340.3	103.5	236.8	0	103.5	0	0	0			
516	Hanauta	152505	JHANSI	c	1.3	0	23.9	0	0	3	0	1.7	322.6	95.6	227	0	95.6	0	0	0			
517	Bijna	152506	JHANSI		0	0	42.2	0	0	16.3	7.4	5.8	307.6	252.4	55.2	0	55.2	0	0	197			
518	Bansar	152507	JHANSI	c	0	0	28.9	0	0	8.3	10.7	8.8	321.2	129.5	191.8	0	129.5	0	0	0			
519	Charhrai Dhawa	152508	JHANSI		0	99.1	0	0	0	49	13.6	2.2	296.9	256.6	40.3	89.9	3.3	0	0	163			
520	Dadpura	152509	JHANSI		0	20.9	0	0	0	16.2	5.3	1	176.7	113.7	63	64.4	0.8	0	0	48.6			
521	Satpura	152510	JHANSI		0	28.7	0	0	0	19.5	1.6	0.3	192	121.7	70.3	0	0	0	101	20.5			
522	Pahari Khurd	152511	JHANSI		0	40.7	0	0	0	0	7.3	2.3	113	36.8	76.3	14.2	0	0	0	22.6			
523	Bagroni Jagir	152512	JHANSI	c	1.2	45.1	17	0	0	0	20.1	0.6	234	156.9	77.1	10	36.5	0	111	0			
524	Imilia	152513	JHANSI		0	90.8	0	0	0	19.1	33	7.3	397	110.4	286.6	0	0	0	34.2	76.2			
525	Ninaura	152574	JHANSI	c	98.3	0	26.5	0	0	15.7	3.6	70.7	240.2	231.4	8.8	0	0	0	0	231			
526	Khisni Buzurg	152575	JHANSI	c	228.8	0	42.7	0	8.1	95.9	0.5	43	553.9	467.8	86.1	0	467.8	0	0	0			
527	Kanaura	152576	JHANSI	c	128.2	0	100	0	0	8.1	0.8	19.9	257.4	254.5	2.8	0	254.5	0	0	0			
528	Khisni Khurd	152577	JHANSI	c	0	0	65.1	2	0	2.1	4.8	7.8	360.2	354	6.2	0	354	0	0	0			
529	Rampura	152578	JHANSI	c	0	0	12.4	4.2	0	2.8	0	2.5	80.2	72.9	7.5	0	72.9	0	0	0			
530	Arjar	152579	JHANSI	c	0	0	188.8	0	0	24.6	15.6	42.9	193.1	188.9	4.3	0	188.9	0	0	0			
531	Magarpur	152580	JHANSI	c	133	203.7	0	0	0	0	63.7	41.5	932.4	756.4	176.1	315	420.1	0	0	21			
532	Santpura	152581	JHANSI	c	0	13.3	0	3.9	0	0.5	5.5	1	91.9	91.8	0	0	91.8	0	0	0			
533	Jawan	152582	JHANSI		0	80	0	0	0	2.3	4.2	101.3	395.1	384.4	10.7	0	384.4	0	0	0			
534	Sakarar	152583	JHANSI		0	118.1	0	0	1.8	0	107.8	0	1082.1	1030.9	51.2	0	1030.9	0	0	0			
535	Baman Naiguwa	152584	JHANSI	c	0	0	26	0	0	0.4	10.4	0	435.3	293.8	141.5	0	293.8	0	0	0			
536	Dhonda	152585	JHANSI	c	0	0	35.8	0	0	2.5	12.1	0	480.1	147.8	332.3	0	147.8	0	0	0			
537	Sijaura	152586	JHANSI	c	0	12.8	0	0	0	2.5	8.3	0	175.8	22.2	153.6	0	22.2	0	0	0			
538	Luhari	152587	JHANSI	b	0	1.3	51	0	0	17.7	2	4.2	636.7	346.8	289.9	0	0	0	0	347			
539	Bhitaure	152588	JHANSI		0	31.2	0	4.3	0	3.9	19.5	26.2	356.7	236	120.7	0	236	0	0	0			
540	Luhar Gaon Bhat	152589	JHANSI	c	0	0	15.1	0	0	3.2	0.9	43.4	212.1	212.1	0	0	212.1	0	0	0			

**Census of India 2011- Village Directory**

**Amenities and Land use ( As in 2009 )**

**Name of District:-Jhansi Location CodeNo:-166**

**Name of CD Block:-Bangra- Location CodeNo:-0386**

Sr. No.	Name village	Location code no.	Total area of the village ( in hectares rounded up to one decimal place)	Total population ( 2011 census )	Number of households (2011 census )	Number of educational amenities available. (If not available within the village , the distance range code viz; a for < 5 Kms, b for 5-10 Kms and c for 10+ kms of nearest place where facility is available is given).													
						Pre-Primary school (PP)	Primary school (P)	Middle school (M)	Secondary School (S)	Senior Secondary school (SS)	Degree college of arts science & commerce (ASC)	Engineering college(EC)	Medical college (MC)	Management institute (MI)	Polytechnic (Pt)	Vocational training school /ITI	Non-formal training centre (NFTC)	Special school for disabled (SSD)	Others (specify)
1	2	3	4	5	6	7	8	9	10	11	12	13	14	15	16	17	18	19	20
541	Silguwan	152590	259.5	1177	222		1	1	b	b	c	c	c	c	c	b	c	c	
542	Uldan	152591	1311.8	5356	1095		1	1	1										
543	Bar Urf Rampur	152592	146.8	317	69	b	1	a	b	b	c	c	c	c	c	b	b	c	
544	Amanpura	152593	252.9	547	104	b	1	1	b	b	c	c	c			b	b	c	
545	Sijara	152594	852.2	1762	353	b	1	1	b	b	c	c	c	c	c	b	c	c	
546	Ghatrajwara	152595	212.2	0	0														
547	Budhawali	152596	568.7	1721	350	1	1	a	a	a	c	c	c	c	c	a	a	a	
548	Chaukri	152597	334.8	1462	302	b	1	1	a	c	c	c	c	c	c	c	c	c	
549	Patha Kharka	152598	842.1	2898	546	a	1	1	a	c	c	c	c	c	c	c	c	c	
550	Rajpura	152599	935.2	2313	497	b	1	1	a	c	c	c	c	c	c	c	c	c	
551	Gairaha	152600	389.8	1062	233	b	1	2	1	1	c	c	c	c	c	c	c	c	
552	Pachwara	152601	1136.8	3605	684		1	1											
553	Sanaura	152602	386.8	909	185		1												
554	Palara	152603	1355.7	5147	915		1	1											
555	Ghurat	152604	1374.1	4402	822				b	b	c	c	c	c	c	c	c	c	
556	Bangara Dhawa	152605	593.7	2833	499		1	1	b	b	c	c	c	c	c	c	c	c	
557	Sewkara Dhawa	152606	159.6	418	76	a	1	a		b	c	c	c	c	c	c	c	c	
558	Bagarauni	152607	492.3	1365	237		1	1	b	b	b	c	c	c	c	c	c	c	
559	Ratosa	152608	574.6	2121	420		1	1	b	b	b	c	c	c	c	c	c	c	
560	Chirkana	152609	295.3	676	143	a	1	1	b	b	c	c	c	c	c	c	c	c	
561	Sewara	152610	186.1	879	164	a	1	1	c	c	c	c	c	c	c	c	c	c	
562	Magarwara	152611	993.9	3923	684	a	1	1	a	a	c	c	c	c	c	c	c	c	c
563	Kachaneo	152612	860	5431	1067	b	1	1	b	b	c	c	c	c	c	c	c	c	
564	Kagar	152613	212	1076	227				b	b	c	c	c	c	c	c	c	c	
565	Hanspura	152614	235.5	356	77	a	1	a	a	a	c	c	c	c	c	c	c	c	
566	Katera Rural	152615	3501.6	6920	1324						c	c		c	c	c	c	c	
567	Padra	152616	1257.3	3686	664	b	1	1	b			c	c		c	c	c	c	
568	Laron	152617	517.6	1912	373	a	1	1	a	a	c	c	c	c	c	c	c	c	
569	Naraich	152618	244.8	1195	218	a	1	a	a	a	c	c	c	c	c	c	c	c	
570	Bhata	152619	233.2	987	197		1				c	c	c	c	c	c	c	c	
571	Rasidpur	152620	177.8	0	0														
572	Path Guwan	152621	892.4	2414	445		1	1	b	c	c	c	c	c	c	c	c	c	
573	Gudha	152622	315.4	1209	237	1	1	1											
574	Tikari	152623	446.2	2916	535	a	1	1	a	c	c	c	c	c	c	c	c	c	
575	Nimoni	152624	483.8	1071	223	a	1	a	a	b	c	c	c	c	c	c	c	c	
576	Pachauro	152625	654.3	1565	273	1	1	1	b	b	b	c	c	c	c	c	c	c	
577	Bhakauro	152626	661.8	2183	379	b	1	a	b	b	b	c	c	c	c	c	c	c	c
578	Luhar Gaon Rani	152627	760.1	3889	702	a	1	1	a	a	b				c	b			
579	Bamhauri Suhag	152628	870.4	2794	502	a	1	1											
580	Bhoraro	152629	218.1	79	17	b	a	a	a	a	b				c	c			
581	Basari	152630	1062.3	1744	319	c	1	1	c	c	c	b	b	b	c	c	c	c	c
582	Bonda	152631	920.1	2714	450	c	1	1	c	c	c	c	c	c	c	c	c	c	c

**Census of India 2011- Village Directory**

**Amenities and Land use ( As in 2009 )**

Name of District:-Jhansi Location Code No:-166

Name of CD Block:-Bangra- Location CodeNo:-0386

Sr. No.	Name village	Location code no.	Number of Medical Amenities available. (If not available within the village , the distance range code viz; a for < 5 Kms, b for 5-10 Kms and c for 10+ kms of nearest place where facility is available is given).										Number of Non-Government Medical Amenities available.							
			Community health centre (CHC)	Primary health centre (PHC)	Primary health sub centre (PHS)	Maternity and child welfare centre (MCW)	T.B. clinic (TBC)	Hospital-allopathic (HA)	Hospital-alternative medicine (HO)	Dispensary (D)	Veterinary hospital (VH)	Mobile health clinic (MHC)	Family welfare centre (FWC)	Charitable non Govt. hospital/Nursing home.	Medical practitioner with MBBS Degree	Medical practitioner with other degree	Medical practitioner with no degree	Traditional practitioner and faith healer .	Medicine Shop	Others
1	2	3	21	22	23	24	25	26	27	28	29	30	31	32	33	34	35	36	37	38
541	Silguwan	152590	c	c	c	c	c	c	c	c	c	c	c	0	0	0	1	0	0	0
542	Uldan	152591	b				c	c					b	0	0	0	1	0	0	0
543	Bar Urf Rampur	152592	c	c	a	c	c	c	c	c	b	c	c	0	0	0	1	0	0	0
544	Amanpura	152593	c	c	a	b	c	c	c	c	b	c	c	0	0	0	1	0	0	0
545	Sijara	152594	c	c		c	c	c	c	c	b	c	c	0	0	0	0	1	0	0
546	Ghatrajwara	152595																		
547	Budhawali	152596	b	b		b	c	c	c	c	b	c	b	0	0	0	0	1	0	0
548	Chaukri	152597	b	b	b	b	b	b	b	b	b	b	b	0	0	0	0	1	0	0
549	Patha Kharka	152598	a	a	a	a	a	a	a	a	a	a	a	0	0	0	0	1	1	0
550	Rajpura	152599	b	b	b	b	b	b	b	b	b	b	b	0	0	0	0	0	1	0
551	Gairaha	152600	b	b	b	b	b	b	b	b	b	b	b	0	0	0	0	0	1	0
552	Pachwara	152601	c	c	c		c			c	c	c	c	0	0	0	0	0	1	0
553	Sanaura	152602		c		a					c			0	0	0	0	0	1	0
554	Palara	152603	b	b	b		c			b	b	b	b	0	0	0	0	0	1	0
555	Ghurat	152604					b	b	b	b	b	c	b	0	0	0	0	0	0	1
556	Bangara Dhawa	152605	c					c	c		c			0	0	0	0	0	0	1
557	Sewkara Dhawa	152606	c	a	a	a	a	a	c	c	a	c	a	0	0	0	0	0	0	1
558	Bagarauni	152607	b	b	a	b	c	c	c	b	b		b	0	0	0	0	0	0	1
559	Ratosa	152608	b	b		b	b	b	c	b	b	c	b	0	0	0	0	0	0	1
560	Chirkana	152609	c	a	a	a	a	a	c	c	c	c	a	0	0	0	0	0	0	1
561	Sewara	152610	c	a	a	a	a	a	c	c	a	c	a	0	0	0	0	0	0	1
562	Magarwara	152611	a	a		a	c	c	a	a	a	c	a	0	0	0	0	0	0	0
563	Kachaneo	152612	b	b		b	c	c	b	b	b	c	b	0	0	0	0	0	0	1
564	Kagar	152613	b	b	a	b	c	c	b	b	b	c	b	0	0	0	0	0	0	1
565	Hanspura	152614	a	a	a	a	c	a	a	a	a	a	a	0	0	0	0	0	0	1
566	Katera Rural	152615	c		1	c	c				c	c	c	0	0	0	0	0	0	1
567	Padra	152616		c	b						c			0	0	0	0	0	0	1
568	Laron	152617	a	a	a	a	c	a	a	a	a	a	a	0	0	0	0	0	0	1
569	Naraich	152618	a	a	a	a	c	c	c	c	a	a	a	0	0	0	0	0	0	1
570	Bhata	152619	c			c	c	c	c	c	c	c	c	0	0	0	0	0	0	1
571	Rasidpur	152620																		
572	Path Guwan	152621	c			c	c	c	c	c	c	c	c	0	0	0	0	0	0	1
573	Gudha	152622	b		1	c	c	b		b		b		0	0	0	0	0	1	0
574	Tikari	152623	c	b		c	c	c	c	c	b	c	b	0	0	0	0	0	1	0
575	Nimoni	152624	b	b	b	b	c	b	c	c	b	c	b	0	0	0	0	0	1	0
576	Pachauro	152625	b	b	b	b	b	b	b	b	b	b	b	0	0	0	0	0	1	0
577	Bhakauro	152626	b	b		b	b	b	b	b	b	b	b	0	0	0	0	0	1	0
578	Luhar Gaon Rani	152627	b	b	b	b	c	c		b	b	c	b	0	0	0	0	0	1	0
579	Bamhauri Suhag	152628	b			c	c	b		b	c		c	0	0	0	0	0	1	0
580	Bhoraro	152629	b	a	a	b	c	c		c	b	c	b	0	0	0	0	0	1	0
581	Basari	152630	c	c	c	c	c	c	c	c	b	c	c	0	0	0	0	0	1	0
582	Bonda	152631	c	b	c	c	c	b		c	c	c	c	0	0	0	0	0	1	0

**Census of India 2011- Village Directory**

**Amenities and Land use ( As in 2009 )**

Name of District:-Jhansi Location Code No:-166

Name of CD Block:-Bangra- Location CodeNo:-0386

Sr. No.	Name village	Location code no.	Availability of drinking water - Yes / No								Availability of toilet & others Yes / No			
			Tap water (Treated/Untreated)	Well water (Covered / Uncovered well)	Hand Pump	Tube wells / Bore well	Spring	River / Canal	Tank / Pond / Lake	Others	Community toilet including bath.	Community toilet excluding bath.	Rural sanitary mart or sanitary hardware outlet available near the village.	Community bio-gas or recycle of waste for productive use.
1	2	3	39	40	41	42	43	44	45	46	47	48	49	50
541	Silguwan	152590	Yes	No	Yes	Yes	No	No	No	No	No	No	No	No
542	Uldan	152591	Yes	Yes	Yes	No	No	No	Yes	No	No	No	No	No
543	Bar Urf Rampur	152592	Yes	Yes	Yes	No	No	No	No	No	No	No	No	No
544	Amanpura	152593	Yes	Yes	Yes	Yes	No	No	Yes	No	No	No	No	No
545	Sijara	152594	Yes	No	Yes	Yes	No	No	Yes	No	No	No	No	No
546	Ghatrajwara	152595												
547	Budhawali	152596	Yes	No	Yes	Yes	No	No	Yes	No	No	No	No	No
548	Chaukri	152597	Yes	Yes	Yes	Yes	No	Yes	No	No	No	No	No	No
549	Patha Kharka	152598	Yes	Yes	Yes	No	No	No	No	No	No	No	No	No
550	Rajpura	152599	Yes	No	Yes	Yes	No	No	No	No	No	No	No	No
551	Gairaha	152600	Yes	Yes	Yes	Yes	No	No	Yes	No	No	No	No	No
552	Pachwara	152601	Yes	No	Yes	Yes	No	No	No	No	No	No	No	No
553	Sanaura	152602	Yes	No	Yes	Yes	No	No	No	No	No	No	No	No
554	Palara	152603	Yes	Yes	Yes	Yes	Yes	No	No	No	No	No	No	No
555	Ghurat	152604	Yes	Yes	Yes	Yes	No	Yes	Yes	No	No	No	No	No
556	Bangara Dhawa	152605	Yes	No	Yes	No	No	No	Yes	No	No	No	No	No
557	Sewkara Dhawa	152606	Yes	Yes	Yes	Yes	No	No	Yes	No	No	No	No	No
558	Bagarauni	152607	Yes	Yes	Yes	Yes	No	Yes	Yes	No	No	No	No	No
559	Ratosa	152608	Yes	Yes	Yes	Yes	No	Yes	Yes	No	No	No	No	No
560	Chirkana	152609	Yes	Yes	Yes	Yes	No	Yes	Yes	No	No	No	No	No
561	Sewara	152610	Yes	Yes	Yes	Yes	No	No	Yes	No	No	No	No	No
562	Magarwara	152611	Yes	Yes	Yes	Yes	No	No	Yes	No	No	No	No	No
563	Kachaneo	152612	Yes	No	Yes	Yes	No	No	Yes	No	No	No	No	No
564	Kagar	152613	Yes	No	Yes	Yes	No	No	Yes	No	No	No	No	No
565	Hanspura	152614	Yes	Yes	Yes	No	No	No	Yes	No	No	No	No	No
566	Katera Rural	152615	Yes	No	Yes	No	No	No	Yes	No	No	No	No	No
567	Padra	152616	Yes	No	Yes	Yes	No	No	No	No	No	No	No	Yes
568	Laron	152617	Yes	Yes	Yes	Yes	No	Yes	Yes	No	No	No	No	No
569	Naraich	152618	Yes	Yes	Yes	Yes	No	Yes	Yes	No	No	No	No	No
570	Bhata	152619	Yes	No	Yes	Yes	No	No	No	No	No	No	No	No
571	Rasidpur	152620												
572	Path Guwan	152621	Yes	No	Yes	Yes	No	No	Yes	No	Yes	No	No	Yes
573	Gudha	152622	Yes	Yes	Yes	Yes	No	Yes	Yes	No	No	No	No	No
574	Tikari	152623	Yes	Yes	Yes	No	No	Yes	Yes	No	No	No	No	No
575	Nimoni	152624	Yes	No	Yes	No	No	No	No	No	No	No	No	No
576	Pachauro	152625	Yes	Yes	Yes	Yes	No	No	No	No	No	No	No	No
577	Bhakauro	152626	Yes	Yes	Yes	Yes	No	Yes	No	No	No	No	No	No
578	Luhar Gaon Rani	152627	Yes	No	Yes	Yes	No	No	No	No	No	No	No	No
579	Bamhauri Suhag	152628	Yes	No	Yes	Yes	No	No	Yes	No	No	No	No	No
580	Bhoraro	152629	Yes	No	Yes	Yes	No	No	No	No	No	No	No	No
581	Basari	152630	Yes	Yes	Yes	Yes	No	No	Yes	No	No	No	No	No
582	Bonda	152631	Yes	Yes	Yes	Yes	Yes	No	No	No	No	No	No	No



**Census of India 2011- Village Directory**

**Amenities and Land use ( As in 2009 )**

Name of District:-Jhansi Location Code No:-166

Name of CD Block:-Bangra- Location CodeNo:-0386

Sr. No.	Name village	Location code no.	Communication and transport facilities (If amenities available code -Yes is given except for Village Pin Code ,If not available within the village , the distance range code viz: a for < 5 Kms, b for 5-10 Kms and c for 10+ kms of nearest place where facility is available is given).																
			Post office(PO)	Sub post office (SPO)	Post & Telegraph office (P&TO)	Village Pin Code	Telephones (Land lines)	Public call office (PCO)	Mobile phone coverage	Internet cafes/ Common service centre (CSC)	Private courier facility	Bus service (Public & Private)	Railway stations	Auto/Modified Autos	Taxis and Vans	Tractors	Cycle-pulled rickshaws(Manual & Machine driven)	Carts driven by animals	Sea /River ferry service
1	2	3	51	52	53	54	55	56	57	58	59	60	61	62	63	64	65	66	67
541	Silguwan	152590	b	b	b	284205	b	b	Yes	c	c	b	c	b	b			Yes	
542	Uldan	152591		c	c	284205	Yes	Yes	Yes	c	c	Yes	c	Yes	Yes	Yes		Yes	
543	Bar Urf Rampur	152592	c	a	b		Yes	b	b	b	b	b	c	b	Yes				
544	Amanpura	152593	c		c		b	b	b	b	b	b	c	b	b				
545	Sijara	152594	c	a	c	284205		b	b	c	c	b	c	b	Yes				
546	Ghatrajwara	152595																	
547	Budhawali	152596	b	b	c	284205		b	Yes	c	c	b	c	b	b	b	Yes		
548	Chaukri	152597	a	b	b	284205		b	b	b	c	a	c	Yes	Yes		Yes	Yes	
549	Patha Kharka	152598	a	a	a	284205	Yes	a	a	a	c	Yes	c	Yes	Yes		Yes	Yes	
550	Rajpura	152599		b	b	284205	Yes	b	b	b	c	Yes	c	Yes	Yes		Yes	Yes	
551	Gairaha	152600	Yes	b	b	284205	Yes	b	b	b	c	b	c	Yes	Yes		Yes	Yes	
552	Pachwara	152601	c	b	b	284205		b	b	c	c	b	c	b	Yes	Yes	b	Yes	
553	Sanaura	152602	c	c	c	284204	a	c	c	c	c	c	c		Yes			Yes	
554	Palara	152603	c	b		284205	Yes	b	b	c	c	b	c	b	Yes	Yes	b	Yes	
555	Ghurat	152604			c	284205	Yes		Yes		c	Yes	c	Yes	Yes		Yes		
556	Bangara Dhawa	152605	Yes	Yes	c	284205	Yes	Yes	Yes	c	c	Yes	b		Yes			Yes	
557	Sewkara Dhawa	152606	a	a	c	284205	a	a	a	c	c		c		Yes			Yes	
558	Bagarauni	152607	b	a	b	284205		b		b	b	a	a		Yes			Yes	
559	Ratosa	152608	b	Yes	b	284205	Yes	b	Yes	b	b	a	b	b	Yes			Yes	
560	Chirkana	152609	a	b	c	284205	a	a	a	c	c	Yes	b						
561	Sewara	152610	a	a	c	284205	a	a	a	c	c		c						
562	Magarwara	152611	c	a	a	284204	a	a	a	a	a	a	b	Yes	Yes	a	c	Yes	
563	Kachaneo	152612	b	Yes	b	284205	b	b	Yes	b	b	Yes	b	Yes	Yes		c	Yes	
564	Kagar	152613	b	a	b	284205	b	b	a	b	b	b	b	Yes	Yes		c	Yes	
565	Hanspura	152614	a	a	a	284205	a		Yes	c	c	a	c	Yes	Yes			Yes	
566	Katera Rural	152615	c		c	284204	Yes			c	c	Yes	b	Yes				Yes	
567	Padra	152616		b			Yes		b			Yes	c						
568	Laron	152617	a	a	a	284205	Yes	a	Yes		c	a	c	Yes	Yes			Yes	
569	Naraich	152618	a	a	a	284205	a	a		c	c	a	c	Yes	Yes				
570	Bhata	152619	c	Yes	c	284205	c	c	Yes	b	b	c	b	Yes	Yes				
571	Rasidpur	152620																	
572	Path Guwan	152621	c	Yes	c	284205	c	c	Yes	b	b	c	b	Yes	Yes				
573	Gudha	152622	b	b	b		b		Yes			b	Yes	Yes	Yes	Yes	Yes	Yes	Yes
574	Tikari	152623	c	a	c	284204	a	a	c	c	c	c	a	c	a			Yes	
575	Nimoni	152624	b	a	b	284204	Yes	Yes			b		b						
576	Pachauro	152625	b	b	b		Yes	b	Yes	b	b	Yes	b	Yes	Yes	Yes	Yes	Yes	Yes
577	Bhakauro	152626	b	b	b		Yes	Yes	Yes	Yes	b	b	Yes	b	Yes	Yes	Yes	Yes	Yes
578	Luhar Gaon Rani	152627	b	a	a			a	a	b	b	a	b	Yes	Yes		Yes		
579	Bamhauri Suhag	152628	b	b	b	284205	b	b			c	b	b	Yes	Yes	Yes	Yes	Yes	Yes
580	Bhoraro	152629	b	a	b		a	a	Yes	b	b	a	a	Yes	Yes	Yes		Yes	Yes
581	Basari	152630	b	Yes	c		c	b	b	b	c	b	b	b	Yes		Yes	Yes	Yes
582	Bonda	152631	c	Yes	c	284204	c	c	c	c	c	c	c	c	Yes		Yes	Yes	Yes

**Census of India 2011- Village Directory**

**Amenities and Land use ( As in 2009 )**

Name of District:-Jhansi Location Code No:-166

Name of CD Block:-Bangra- Location CodeNo:-0386

Sr. No.	Name village	Location code no.	Village connected to highways,village roads, banks & credit societies (If amenities available code -Yes is given, If not available within the village . the distance range code viz: a for < 5 Kms, b for 5-10 Kms and c for 10+ kms of nearest place where facility is available is given).												
			Connected to national highway(NH)	Connected to state highway(SH)	Connected to major district road (MDR)	Connected to others district road	Pucca roads	Kutcheha roads	Water bounded macadam(WBM) roads	Navigable waterway (river/canal)(NW)	Footpaths (FP)	Commercial & Co-operative Banks	ATM	Agricultural Credit Societies	
1	2	3	68	69	70	71	72	73	74	75	76	77	78	79	
541	Silguwan	152590	b	b	b	b		Yes	Yes		Yes	c	c	c	
542	Uldan	152591	b	b			Yes				Yes	Yes	c	Yes	
543	Bar Urf Rampur	152592	c	c	c	b	b		Yes		Yes	b	c	b	
544	Amanpura	152593	c	c	c	b	Yes	Yes	Yes		Yes	b	c	b	
545	Sijara	152594	c	c	b	b	Yes	Yes	Yes		Yes	b	c	b	
546	Ghatrajwara	152595													
547	Budhawali	152596	b	b	b		Yes	a	a		Yes	b	c	a	
548	Chaukri	152597	b	b	b	a		Yes	Yes		Yes	a	c	a	
549	Patha Kharka	152598	a	a	a	Yes		Yes	Yes		Yes	a	c	Yes	
550	Rajpura	152599	b	b	b	Yes		Yes	Yes		Yes	b	c	a	
551	Gairaha	152600	b	b	b	a		Yes	Yes		Yes	b	c	b	
552	Pachwara	152601	b	b	b	Yes			Yes		Yes	b	c	b	
553	Sanaura	152602	c	c	c	Yes	Yes	Yes	Yes		Yes	c	c	b	
554	Palara	152603	b	b	b	Yes					Yes	b	c	b	
555	Ghurat	152604	Yes	Yes	Yes	Yes		Yes	Yes		Yes	b	c	c	
556	Bangara Dhawa	152605	Yes	Yes	Yes	Yes	Yes				Yes	Yes	c	b	
557	Sewkara Dhawa	152606	a	a	a	a	Yes				Yes	a	c	c	
558	Bagarauni	152607	a	a	a	Yes	Yes	Yes			Yes	b	c	b	
559	Ratosa	152608	a	a	a	Yes	Yes	Yes	Yes		Yes	b	b	b	
560	Chirkana	152609	Yes	Yes	Yes	Yes	Yes				Yes		c	b	
561	Sewara	152610	a	a	a	a					Yes		c	c	
562	Magarwara	152611	a	a	a	Yes	Yes	Yes			Yes	a	c	a	
563	Kachaneo	152612	b	b	b	Yes	Yes	Yes	b		Yes	b	c	b	
564	Kagar	152613	b	b	b	b	Yes	Yes			Yes	b	c	b	
565	Hanspura	152614	c	c	c	Yes		Yes	Yes		Yes	a	c	a	
566	Katera Rural	152615	c	Yes	Yes	Yes	Yes	Yes	Yes		Yes	Yes	c	Yes	
567	Padra	152616		c	b	Yes		Yes			Yes	b		b	
568	Laron	152617	c	c	c	Yes		Yes	Yes		Yes	a	c	a	
569	Naraich	152618	c	c	c	Yes		Yes	Yes		Yes	a	c	a	
570	Bhata	152619	c	c	c	c	Yes	Yes	Yes		Yes	b	b	b	
571	Rasidpur	152620													
572	Path Guwan	152621	c	c	c	c	Yes	Yes	Yes	Yes	Yes	b	b	b	
573	Gudha	152622	b	b	b	Yes	Yes	Yes	Yes		Yes	c	c	c	
574	Tikari	152623	c	c	Yes	Yes	Yes	Yes			Yes	c	c	c	
575	Nimoni	152624	c	b				Yes			Yes	b	b	b	
576	Pachauro	152625	b	Yes	Yes	Yes	Yes	Yes	Yes	Yes	Yes	b	b	b	
577	Bhakauro	152626	Yes	b	Yes		Yes	Yes	Yes	Yes	Yes	b	b	b	
578	Luhar Gaon Rani	152627	b	b	b	b	Yes	Yes	Yes	Yes	Yes	a	b	a	
579	Bamhauri Suhag	152628	b	b	b	b	b	b	b	b	Yes	b	c	b	
580	Bhoraro	152629	b	b	b	b					Yes	a	a	a	
581	Basari	152630	b	b	b		Yes	Yes	Yes		Yes	b	c	b	
582	Bonda	152631	c	c	c	c	Yes				Yes	c	c	c	

**Census of India 2011- Village Directory**

**Amenities and Land use ( As in 2009 )**

Name of District:-Jhansi Location Code No:-166

Name of CD Block:-Bangra- Location CodeNo:-0386

Sr. No.	Name village	Location code no.	Availability of miscellaneous facilities (If amenities available code -Yes is given, If not available within the village , the distance range code viz; a for <5 Kms, b for 5-10 Kms and c for 10+ kms of nearest place where facility is available is given).																	Availability of electricity (Yes/No)				
			Self-Help Group (SHG)	Public distribution system (PDS) shop	Mandis / Regular market	Weekly Haat	Agricultural marketing society	Integrated Child Development Scheme (Nutritional Centres)	Anganwadi Centre (Nutritional Centres)	Others (Nutritional Centres)	ASHA (Acredited Social Health Activist)	Community centre with/without TV	Sports Field,	Sports Club / Recreation Centre	Cinema / Video Hall	Public Library	Public Reading Room	Newspaper Supply	Assembly Polling station	Birth & Death Registration Office	Power Supply for Domestic Use (ED)	Power Supply for Agricultural Use (EAG)	Power Supply for Commercial Use (EC)	Power Supply for All Uses (EA)
1	2	3	80	81	82	83	84	85	86	87	88	89	90	91	92	93	94	95	96	97	98	99	100	101
541	Silguwan	152590	c	Yes	c	Yes	c	Yes	Yes	Yes	Yes	Yes	Yes	Yes	Yes	Yes	Yes	b	Yes	c	Yes	No	No	No
542	Uldan	152591	Yes	Yes	c	Yes	Yes	Yes	Yes	Yes	Yes	c	Yes	Yes	c	c	c	Yes	Yes	c	Yes	Yes	Yes	Yes
543	Bar Urf Rampur	152592	Yes	Yes	c	Yes	c	c	a	Yes	Yes	c	Yes	b	c	b	b	b	Yes	c	Yes	Yes	No	No
544	Amanpura	152593	Yes	Yes	c	b	b	c	Yes	Yes	Yes	c	Yes	Yes	c	c	b	b	Yes	c	Yes	Yes	No	No
545	Sijara	152594	Yes	Yes	c	Yes	b	c	Yes	Yes	Yes	c	Yes	c	c	c	c	c	Yes	c	Yes	Yes	No	No
546	Ghatrajwara	152595																						
547	Budhawali	152596	c	Yes	c	b	c	c	Yes	Yes	a	c	Yes	c	c	c	c	b	Yes	b	Yes	Yes	Yes	Yes
548	Chaukri	152597	c	Yes	c	b	b	b	Yes	Yes	Yes	b	Yes	c	c	c	c	b	Yes	b	Yes	Yes	No	No
549	Patha Kharka	152598	c	Yes	c	a	a	a	Yes	Yes	Yes	a	c	c	c	c	c	a	Yes	a	Yes	Yes	No	No
550	Rajpura	152599	c	Yes	c	Yes	b	b	Yes	Yes	Yes	b	a	c	c	c	c	b	Yes	b	Yes	Yes	No	No
551	Gairaha	152600	c	Yes	c	b	b	b	Yes	Yes	Yes	b	Yes	c	c	c	c	b	Yes	b	Yes	Yes	No	No
552	Pachwara	152601	b	Yes	c	Yes	b	b	Yes	Yes	Yes	Yes	Yes	b	c	c	c	b	Yes	Yes	Yes	Yes	Yes	Yes
553	Sanaura	152602	Yes	Yes	c	a	c	c	Yes	Yes	Yes	c	c	c	c	c	c	c	Yes	c	Yes	No	No	No
554	Palara	152603	b	Yes	c	Yes	b	b	Yes	Yes	Yes	Yes	Yes	b	c	c	c	b	Yes	Yes	Yes	Yes	Yes	Yes
555	Ghurat	152604	b	Yes	c	Yes	c	c	Yes	Yes	Yes	c	Yes	c	c	c	c	Yes	Yes	b	Yes	No	Yes	No
556	Bangara Dhawa	152605	Yes	Yes	c	Yes	c	c	Yes	Yes	Yes	c	c	c	c	c	c	Yes	Yes	Yes	Yes	Yes	No	No
557	Sewkara Dhawa	152606	Yes	Yes	c	a	c	c	Yes	Yes	Yes	c	c	c	c	c	c	a	a	a	Yes	Yes	No	No
558	Bagarauni	152607	Yes	Yes	c	a	b	b	Yes	b	Yes	Yes	Yes	Yes	Yes	Yes	Yes	Yes	Yes	Yes	Yes	No	No	No
559	Ratosa	152608	Yes	Yes	b	Yes	b	b	Yes	Yes	Yes	b	b	b	b	b	b	b	Yes	b	Yes	No	No	No
560	Chirkana	152609	Yes	Yes	c	a	c	c	a	Yes	Yes	c	c	c	c	c	c	a	Yes	a	Yes	Yes	No	No
561	Sewara	152610	Yes	b	c	a	c	c	a	Yes	Yes	c	c	c	c	c	c	a	a	a	Yes	No	No	No
562	Magarwara	152611	Yes	Yes	a	Yes	c	a	Yes	Yes	Yes	a	a	c	c	c	c	a	Yes	a	Yes	No	No	No
563	Kachaneo	152612	Yes	Yes	c	Yes	c	c	Yes	Yes	Yes	c	b	c	c	c	c	b	Yes	b	Yes	No	No	No
564	Kagar	152613	Yes	Yes	c	Yes	c	b	Yes	Yes	Yes	c	b	c	c	c	c	b	Yes	b	Yes	No	No	No
565	Hanspura	152614	c	a	c	a	a	c	Yes	Yes	Yes	c	Yes	c	c	c	c	c	Yes	Yes	Yes	No	No	No
566	Katera Rural	152615	Yes	Yes	c	Yes	c	Yes	Yes	Yes	Yes	c	c	c	c	c	c	Yes	Yes	a	Yes	Yes	Yes	Yes
567	Padra	152616	Yes	Yes	b	Yes	Yes	Yes	Yes	Yes	Yes	Yes	Yes	Yes	c	Yes	Yes	b	Yes	Yes	Yes	No	No	No
568	Laron	152617	c	a	c	a	a	c	Yes	Yes	Yes	Yes	Yes	Yes	c	c	c	c	Yes	c	Yes	No	No	No
569	Naraich	152618	c	a	c	a	a	c	Yes	Yes	Yes	c	Yes	c	c	c	c	c	Yes	c	Yes	No	No	No
570	Bhata	152619	Yes	b	c	Yes	c	c	Yes	Yes	c	Yes	c	c	c	c	c	b	Yes	c	Yes	No	No	No
571	Rasidpur	152620																						
572	Path Guwan	152621	Yes	b	c	Yes	c	c	Yes	Yes	Yes	c	Yes	c	c	c	c	b	Yes	c	Yes	Yes	Yes	Yes
573	Gudha	152622	Yes	Yes	b	b	Yes	b	b	Yes	Yes	c	b	b	b	b	b	b	Yes	Yes	Yes	No	No	No
574	Tikari	152623	Yes	Yes	c	Yes	c	c	Yes	Yes	Yes	c	c	c	c	c	c	c	Yes	Yes	Yes	No	No	No
575	Nimoni	152624	Yes	a	b	b	b	b	Yes	Yes	Yes	c	b	b	b	b	b	b	a	a	Yes	No	No	No
576	Pachauro	152625	Yes	Yes	b	b	b	Yes	Yes	Yes	Yes	b	b	b	b	b	b	Yes	Yes	Yes	Yes	Yes	No	No
577	Bhakauro	152626	Yes	Yes	b	b	b	Yes	Yes	Yes	Yes	b	Yes	b	b	b	b	Yes	Yes	Yes	Yes	Yes	No	No
578	Luhar Gaon Rani	152627	Yes	Yes	b	Yes	b	Yes	Yes	Yes	Yes	Yes	Yes	Yes	a	b	b	Yes	Yes	Yes	Yes	Yes	Yes	Yes
579	Bamhauri Suhag	152628	Yes	Yes	b	b	Yes	Yes	Yes	Yes	Yes	Yes	c	Yes	c	b	b	c	Yes	Yes	Yes	No	No	No
580	Bhoraro	152629	Yes	Yes	b	a	b	Yes	Yes	Yes	Yes	Yes	Yes	Yes	b	b	b	a	a	Yes	Yes	Yes	Yes	Yes
581	Basari	152630	Yes	Yes	b	b	c	Yes	Yes	Yes	Yes	c	b	c	c	c	c	b	Yes	Yes	Yes	Yes	No	No
582	Bonda	152631	Yes	Yes	c	c	c	Yes	Yes	Yes	Yes	c	c	c	c	c	c	c	Yes	c	Yes	Yes	No	No

**Census of India 2011- Village Directory**

**Amenities and Land use ( As in 2009 )**

**Name of District:-Jhansi Location Code No:-166**

**Name of CD Block:-Bangra- Location CodeNo:-0386**

Sr. No.	Name village	Location code no.	Land Use																	Name of three most important commodities manufactured			
			Nearest Town	Area under different types of land use ( in hectares rounded up to one decimal place)											Area irrigated by source (in hectare).								
				Name	Distance range code, i.e. a for <=5 Kms, b for 5-10 Kms and c for 10+ kms.	Forests	Area under Non-agricultural Uses	Barren and Un-cultivable land	Permanent Pastures and Other Grazing Lands	Land Under Miscellaneous Tree Crops etc.	Culturable Waste Land	Fallow lands other than current fallows	Current Fallows	Net Area Sown	Total Irrigated Land Area	Total Un-irrigated Land Area	Canals ( C )	Wells/Tube-wells(W/TW)	Tanks/Lakes(T/L)	Water Falls(WF)	Others(O)	First	Second
			102																				
541	Silguwan	152590	JHANSI	c	0	0	13	1.2	0	5.1	19.6	30.4	190.2	157.9	32.2	0	157.9	0	0	0			
542	Uldan	152591	JHANSI	c	0	13.3	15.6	0	0	1.2	14.6	5.5	1261.8	230.6	1031.1	0	179	0	0	51.6			
543	Bar Urf Rampur	152592	JHANSI		5.1	7.1	0.1	0	0	2.1	2.2	2.6	127.6	4.1	123.5	0	4.1	0	0	0			
544	Amanpura	152593	JHANSI	c	19.7	15.5	0.2	0	0	2.1	45.8	28.3	141.2	26.7	114.5	0	26.7	0	0	0			
545	Sijara	152594	JHANSI	c	0	42.8	62.9	1	0	10	18.9	19.7	696.9	305	392	0	287.1	0	0	17.9			
546	Ghatrajwara	152595	JHANSI	c	0	5.9	0.9	0	0	8.1	18.9	30.5	148	113.8	34.2	0	108.6	2.2	0	3			
547	Budhawali	152596	JHANSI	c	0	0	43	0	0	25.7	3.4	28.2	468.3	387.2	81.2	0	387.2	0	0	0			
548	Chaukri	152597	JHANSI	c	0	22.7	0	8.2	0	3	3.1	1.3	296.6	119.3	177.3	0	119.3	0	0	0			
549	Patha Kharka	152598	JHANSI	c	70.4	60.6	0	20.8	1	20.4	11.8	6.4	650.7	343.4	307.1	0	343.4	0	0	0			
550	Rajpura	152599	JHANSI		26.3	334.1	0	1.2	0	24.1	20.6	1.6	527.1	527.1	0	0	0	0	527				
551	Gairaha	152600	JHANSI	c	147.6	27	0	0	0	13.9	10.4	5.2	185.8	119.3	66.5	0	119.3	0	0	0			
552	Pachwara	152601	JHANSI		78.9	42.2	11.9	1.1	7.2	85.3	3.1	98.7	808.4	432.3	376.2	0	0	0	432				
553	Sanaura	152602	JHANSI		0	7.2	15.2	2	0	2.2	7.5	0	353	223.2	129.8	0	0	0	223				
554	Palara	152603	JHANSI		68.5	0	69.6	0	4.2	32.3	42.1	74.7	1064.3	371.2	693.1	0	0	0	371				
555	Ghurat	152604	JHANSI		0	0	156.8	0	0.2	49.8	18.1	9.1	1140	810.5	329.5	0	810.5	0	0	0			
556	Bangara Dhawa	152605	JHANSI	c	0	192.1	0	3.5	0	0	35.3	0	362.8	200.1	162.7	20.2	147.5	32.4	0	0			
557	Sewkara Dhawa	152606	JHANSI	c	0	50.5	0	0	0	0	5.7	0	103.3	84.1	19.2	0	12.6	71.5	0	0			
558	Bagarauni	152607	JHANSI	c	25.6	0	0	0	0	0	5.3	9.6	451.7	12.4	439.3	0	12.4	0	0	0			
559	Ratosa	152608	JHANSI	b	0	49.9	0	1.3	0	2.1	29.6	25.7	466	37.9	428.1	0	37.9	0	0	0			
560	Chirkana	152609	JHANSI		0	33.9	0	0	0	0	1.5	0	259.9	141	118.9	8.1	132.9	0	0	0			
561	Sewara	152610	JHANSI	c	0	25.8	0	0	0	0	4.6	0	155.6	96.8	58.8	86.6	10.2	0	0	0			
562	Magarwara	152611	JHANSI	c	6	209.4	0	0	0	14.5	46	27	691	584	107	0	584	0	0	0			
563	Kachaneo	152612	JHANSI	c	4	53	0	0	0	69	31	225	478	295	183	0	183	0	0	112			
564	Kagar	152613	JHANSI	c	47	10	0	1	0	1	17	26	110	86	24	0	86	0	0	0			
565	Hanspura	152614	JHANSI	c	63.7	17.5	0	0	0	11.2	3.5	2.3	138.4	100.9	37.5	0	100.9	0	0	0			
566	Katera Rural	152615	JHANSI		367.9	344.4	0	0	0	1243	261.6	30.8	1252.4	970.3	282.1	0	0	0	970				
567	Padra	152616	JHANSI		109.9	244.6	55.9	0	0	103	42	358.2	343.6	343.6	0	0	343.6	0	0	0			
568	Laron	152617	JHANSI	c	293.4	27.8	33.3	0	0	5.2	3.2	4.6	150.2	104.4	45.7	0	104.4	0	0	0			
569	Naraich	152618	JHANSI	c	48.8	13.8	0	0	0	4	3.3	1.6	173.2	117	56.2	0	0	0	117				
570	Bhata	152619	JHANSI	b	60.8	0	28.6	0	0	6.8	2.9	17.7	116.4	84.7	31.7	0	0	0	84.7				
571	Rasidpur	152620	JHANSI	c	0	0	8.8	0	0	5.3	3	6.8	153.8	115.2	38.6	0	0	0	115				
572	Path Guwan	152621	JHANSI	b	93.2	0	62.3	0	0	161.9	15.7	130.4	428.7	216.9	211.8	0	0	0	217				
573	Gudha	152622	JHANSI		0	40.4	0	0	0	6.8	1	0	267.2	198	69.2	0	0	0	198				
574	Tikari	152623	JHANSI	b	0	52.6	0	0	0	7.2	17.8	20.9	347.7	320.1	27.6	0	320.1	0	0	0			
575	Nimoni	152624	JHANSI	b	0	46.8	0	0	0	7.7	9.2	5.7	414.3	395.3	19	297.2	93.8	0	0	4.3			
576	Pachauro	152625	JHANSI		0	52.8	58.6	21.9	0	8	14.5	8.4	490.1	313	177.2	169.2	142.2	0	0	1.6			
577	Bhakauro	152626	JHANSI		0	40.7	32	37.7	0	19.3	9.2	5.3	517.5	337.4	180.2	191.8	145.6	0	0	0			
578	Luhar Gaon Rani	152627	JHANSI		0	116	0	8.2	0	42.5	17.8	5.3	570.3	550.5	19.8	485.8	64.7	0	0	0			
579	Bamhauri Suhag	152628			0	28.9	60.7	4.8	0	0	0	0	776	597.1	178.9	186.6	0	0	0	411			
580	Bhoraro	152629	JHANSI		0	23.4	0	0	0	18.6	7.6	0	168.5	133.6	34.9	0	133.6	0	0	0			
581	Basari	152630	JHANSI		3.4	657.8	0	1.5	0	15	21.5	48.8	314.3	171.5	142.8	100.3	1.2	0	0	70			
582	Bonda	152631	JHANSI	c	0	140.5	0	0	0	40.8	27.1	4.7	707	377.5	329.5	0	377.5	0	0	0			

**Census of India 2011- Village Directory**

**Amenities and Land use ( As in 2009 )**

**Name of District:-Jhansi Location CodeNo:-166**

**Name of CD Block:-Bangra- Location CodeNo:-0386**

Sr. No.	Name village	Location code no.	Total area of the village ( in hectares rounded up to one decimal place)	Total population ( 2011 census )	Number of households (2011 census)	Number of educational amenities available. (If not available within the village , the distance range code viz; a for < 5 Kms, b for 5-10 Kms and c for 10+ kms of nearest place where facility is available is given).													
						Pre-Primary school (PP)	Primary school (P)	Middle school (M)	Secondary School (S)	Senior Secondary school (SS)	Degree college of arts science & commerce (ASC)	Engineering college(EC)	Medical college (MC)	Management institute (MI)	Polytechnic (Pt)	Vocational training school /ITI	Non-formal training centre (NFTC)	Special school for disabled (SSD)	Others (specify)
1	2	3	4	5	6	7	8	9	10	11	12	13	14	15	16	17	18	19	20
583	Atpei	152632	563.4	706	129	c	1	a	c	c	c	c	c	c	c	c	c	c	c
584	Nawada	152633	563.4	1235	237	c	1	a	c	c	c	c	c	c	c	c	c	c	c
585	Kuraicha	152634	1497.4	1406	278	b	1	1	b	b	b	c	c	c	c	c			c
586	Syawni Bugurg	152635	527.9	736	123			1	b		b				1				
587	Kuwan	152636	388.2	1544	258		1	1	b	b	b	c	c	c	c	c			
588	Budhiya Bamhat	152637	634.2	2465	401	1	1	b	b	b	b	c	b	c	c	c	c		c
589	Bijarwara	152638	581.8	2240	372	1	1	c	c	c	c	c	c	c	c	c	c		c
590	Baghauri	152639	229.8	450	76		1	c	c	c	c	c	c	c	c	c	c		c
<b>Block T O T A L :</b>			<b>50953.8</b>	<b>157448</b>	<b>29826</b>	<b>9</b>	<b>72</b>	<b>54</b>	<b>2</b>	<b>2</b>	<b>0</b>	<b>0</b>	<b>0</b>	<b>1</b>	<b>0</b>	<b>0</b>	<b>0</b>	<b>0</b>	<b>0</b>

**Census of India 2011- Village Directory**

**Amenities and Land use ( As in 2009 )**

Name of District:-Jhansi Location Code No:-166

Name of CD Block:-Bangra- Location CodeNo:-0386

Sr. No.	Name village	Location code no.	Number of Medical Amenities available. (If not available within the village , the distance range code viz: a for < 5 Kms, b for 5-10 Kms and c for 10+ kms of nearest place where facility is available is given).										Number of Non-Government Medical Amenities available.							
			Community health centre (CHC)	Primary health centre (PHC)	Primary health sub centre (PHS)	Maternity and child welfare centre (MCW)	T.B. clinic (TBC)	Hospital-allopathic (HA)	Hospital-alternative medicine (HO)	Dispensary (D)	Veterinary hospital (VH)	Mobile health clinic (MHC)	Family welfare centre (FWC)	Charitable non Govt. hospital/Nursing home.	Medical practitioner with MBBS Degree	Medical practitioner with other degree	Medical practitioner with no degree	Traditional practitioner and faith healer .	Medicine Shop	Others
1	2	3	21	22	23	24	25	26	27	28	29	30	31	32	33	34	35	36	37	38
583	Atpei	152632	c	c	c	c	c	c		c	c	c	c	0	0	0	0	0	1	0
584	Nawada	152633	c	c	c	c	c	c		c	c		c	0	0	0	0	0	1	0
585	Kuraicha	152634	b	b	b	b	c	b		b	a	c	b	0	0	0	0	0	1	0
586	Syawni Bugurg	152635									b			0	0	0	0	0	1	0
587	Kuwan	152636	b	b		b	b	b	b	b	b	b	b	0	0	0	0	0	1	0
588	Budhiya Bamhat	152637	b	b		b	b	b	b	b	b	b	b	0	0	0	0	0	1	0
589	Bijarwara	152638	c	c	c	c	c	c	c	c	c	c	c	0	0	0	0	0	1	0
590	Baghauri	152639	c	c	c	c	c	c	c	c	c	c	c	0	0	0	0	0	1	0
<b>Block T O T A L :</b>			<b>0</b>	<b>4</b>	<b>0</b>	<b>0</b>	<b>0</b>	<b>0</b>	<b>0</b>	<b>0</b>	<b>0</b>	<b>0</b>	<b>0</b>	<b>0</b>	<b>0</b>	<b>0</b>	<b>12</b>	<b>23</b>	<b>29</b>	<b>16</b>

**Census of India 2011- Village Directory**

**Amenities and Land use ( As in 2009 )**

**Name of District:-Jhansi Location Code No:-166**

**Name of CD Block:-Bangra- Location CodeNo:-0386**

Sr. No.	Name village	Location code no.	Availability of drinking water - Yes / No								Availability of toilet & others Yes / No			
			Tap water (Treated/Untreated)	Well water (Covered / Uncovered well)	Hand Pump	Tube wells / Bore well	Spring	River / Canal	Tank / Pond / Lake	Others	Community toilet including bath.	Community toilet excluding bath.	Rural sanitary mart or sanitary hardware outlet available near the village.	Community bio-gas or recycle of waste for productive use.
1	2	3	39	40	41	42	43	44	45	46	47	48	49	50
583	Atpei	152632	Yes	Yes	Yes	Yes	No	No	Yes	No	No	No	No	No
584	Nawada	152633	Yes	Yes	Yes	Yes	No	Yes	Yes	No	No	No	No	No
585	Kuraicha	152634	Yes	No	Yes	Yes	No	Yes	No	No	No	No	No	No
586	Syawni Bugurg	152635	Yes	Yes	Yes	Yes	No	Yes	No	No	No	No	No	No
587	Kuwan	152636	Yes	No	Yes	Yes	No	Yes	No	No	No	No	No	No
588	Budhiya Bamhat	152637	Yes	Yes	Yes	Yes	No	Yes	Yes	No	No	No	No	No
589	Bijarwara	152638	Yes	Yes	Yes	Yes	No	No	Yes	No	No	No	No	No
590	Baghauri	152639	Yes	Yes	Yes	Yes	No	Yes	Yes	No	No	No	No	No
<b>Block T O T A L :</b>			<b>80</b>	<b>42</b>	<b>80</b>	<b>66</b>	<b>3</b>	<b>21</b>	<b>42</b>	<b>0</b>	<b>1</b>	<b>0</b>	<b>1</b>	<b>2</b>

**Census of India 2011- Village Directory**

**Amenities and Land use ( As in 2009 )**

Name of District:-Jhansi Location Code No:-166

Name of CD Block:-Bangra- Location CodeNo:-0386

Sr. No.	Name village	Location code no.	Communication and transport facilities (If amenities available code -Yes is given except for Village Pin Code ,If not available within the village , the distance range code viz: a for < 5 Kms, b for 5-10 Kms and c for 10+ kms of nearest place where facility is available is given).																
			Post office(PO)	Sub post office (SPO)	Post & Telegraph office (P&TO)	Village Pin Code	Telephones (Land lines)	Public call office (PCO)	Mobile phone coverage	Internet cafes/ Common service centre (CSC)	Private courier facility	Bus service (Public & Private)	Railway stations	Auto/Modified Autos	Taxis and Vans	Tractors	Cycle-pulled rickshaws(Manual & Machine driven)	Carts driven by animals	Sea /River ferry service
1	2	3	51	52	53	54	55	56	57	58	59	60	61	62	63	64	65	66	67
583	Atpei	152632	c	a	c		c	c	c	c	c	c	c	c	c		Yes	Yes	
584	Nawada	152633	c	a	c		c	c	c	c	c	c	c	c	Yes		Yes	Yes	
585	Kuraicha	152634	b	Yes	b		b	b	b	b	b	b	b	b	b		Yes	Yes	
586	Syawni Bugurg	152635	b	b	b	284204	b	b	b	b	b	Yes	b	Yes	Yes				
587	Kuwan	152636	b	b	b	284204	b	b	b	b	b	Yes	b	Yes	Yes	Yes			
588	Budhiya Bamhat	152637	b	b	b	284204	Yes	Yes	b	b	b	b	b	Yes	Yes	Yes	Yes	b	b
589	Bijarwara	152638	c	b	c	284204		c	c	c	c	c	c	c	c	Yes	Yes	c	c
590	Baghauri	152639	c	a	c	284204	c	c	c	c	c	c	c	c	Yes	Yes	Yes		
<b>Block T O T A L :</b>			<b>5</b>	<b>11</b>	<b>0</b>	<b>62</b>	<b>23</b>	<b>9</b>	<b>30</b>	<b>1</b>	<b>0</b>	<b>20</b>	<b>3</b>	<b>34</b>	<b>54</b>	<b>20</b>	<b>19</b>	<b>55</b>	<b>4</b>



**Census of India 2011- Village Directory**

**Amenities and Land use ( As in 2009 )**

**Name of District:-Jhansi Location Code No:-166**

**Name of CD Block:-Bangra- Location CodeNo:-0386**

Sr. No.	Name village	Location code no.	Village connected to highways,village roads, banks & credit societies (If amenities available code -Yes is given, If not available within the village . the distance range code viz: a for < 5 Kms, b for 5-10 Kms and c for 10+ kms of nearest place where facility is available is given).											
			Connected to national highway(NH)	Connected to state highway(SH)	Connected to major district road (MDR)	Connected to others district road	Pucca roads	Kutcheha roads	Water bounded macadam(WBM) roads	Navigable waterway (river/canal)(NW)	Footpaths (FP)	Commercial & Co-operative Banks	ATM	Agricultural Credit Societies
1	2	3	68	69	70	71	72	73	74	75	76	77	78	79
583	Atpei	152632	c	c	c	c		Yes			Yes	c	c	b
584	Nawada	152633	c	c			Yes				Yes	c	c	b
585	Kuraicha	152634	b	b	b	b			Yes		Yes	b	b	b
586	Syawni Bugurg	152635	b	b	b	Yes	Yes	Yes			Yes	b	b	b
587	Kuwan	152636	b	b	b	Yes	Yes	Yes	Yes		Yes	b	b	b
588	Budhiya Bamhat	152637	b	b	b	b		Yes	Yes	Yes	Yes	b	b	b
589	Bijarwara	152638	c	c	c	Yes	Yes	Yes	Yes		Yes	c	c	c
590	Baghauri	152639	c	c	c			Yes			Yes	c	c	b
<b>Block T O T A L :</b>			<b>6</b>	<b>11</b>	<b>14</b>	<b>38</b>	<b>45</b>	<b>61</b>	<b>48</b>	<b>8</b>	<b>80</b>	<b>4</b>	<b>0</b>	<b>7</b>

**Census of India 2011- Village Directory**

**Amenities and Land use ( As in 2009 )**

Name of District:-Jhansi Location Code No:-166

Name of CD Block:-Bangra- Location CodeNo:-0386

Sr. No.	Name village	Location code no.	Availability of miscellaneous facilities (If amenities available code -Yes is given, If not available within the village , the distance range code viz; a for < 5 Kms, b for 5-10 Kms and c for 10+ kms of nearest place where facility is available is given).																	Availability of electricity (Yes/No)				
			Self-Help Group (SHG)	Public distribution system (PDS) shop	Mandis / Regular market	Weekly Haat	Agricultural marketing society	Integrated Child Development Scheme (Nutritional Centres)	Anganwadi Centre (Nutritional Centres)	Others (Nutritional Centres)	ASHA (Acredited Social Health Activist)	Community centre with/without TV	Sports Field,	Sports Club / Recreation Centre	Cinema / Video Hall	Public Library	Public Reading Room	Newspaper Supply	Assembly Polling station	Birth & Death Registration Office	Power Supply for Domestic Use (ED)	Power Supply for Agricultural Use (EAG)	Power Supply for Commercial Use (EC)	Power Supply for All Uses (EA)
1	2	3	80	81	82	83	84	85	86	87	88	89	90	91	92	93	94	95	96	97	98	99	100	101
583	Atpei	152632	Yes	Yes	c	c	c	c	Yes	Yes	Yes	c	c	c	c	c	c	c	Yes	c	Yes	Yes	No	No
584	Nawada	152633	Yes	Yes	c	a	c	c	Yes	Yes	Yes	c	c	c	c	c	c	c	Yes	c	Yes	No	No	No
585	Kuraicha	152634	Yes	Yes	b	b	b	b	Yes	Yes	Yes	b	b	b	b	b	b	b	Yes	b	Yes	Yes	No	No
586	Syawni Bugurg	152635	Yes	a	b	b	b	b	Yes	Yes	b	b	Yes	b	b	b	b	b	a	b	Yes	Yes	Yes	Yes
587	Kuwan	152636	Yes	Yes	b	b	b	b	Yes	b	b	b	Yes	b	b	b	b	b	Yes	b	Yes	No	No	No
588	Budhiya Bamhat	152637	Yes	Yes	b	b	b	b	Yes	Yes	Yes	b	Yes	b	b	b	b	b	Yes	b	Yes	No	No	No
589	Bijarwara	152638	Yes	c	Yes	Yes	c	Yes	Yes	Yes	Yes	c	c	c	c	c	c	c	Yes	c	No	No	No	No
590	Baghauri	152639	Yes	a	c	c	c	c	c	a	c	c	c	c	c	c	c	c	c	c	No	No	No	No
<b>Block T O T A L :</b>			<b>56</b>	<b>63</b>	<b>10</b>	<b>36</b>	<b>19</b>	<b>30</b>	<b>70</b>	<b>76</b>	<b>73</b>	<b>20</b>	<b>50</b>	<b>22</b>	<b>6</b>	<b>10</b>	<b>11</b>	<b>18</b>	<b>66</b>	<b>19</b>	<b>78</b>	<b>36</b>	<b>17</b>	<b>16</b>

**Census of India 2011- Village Directory**

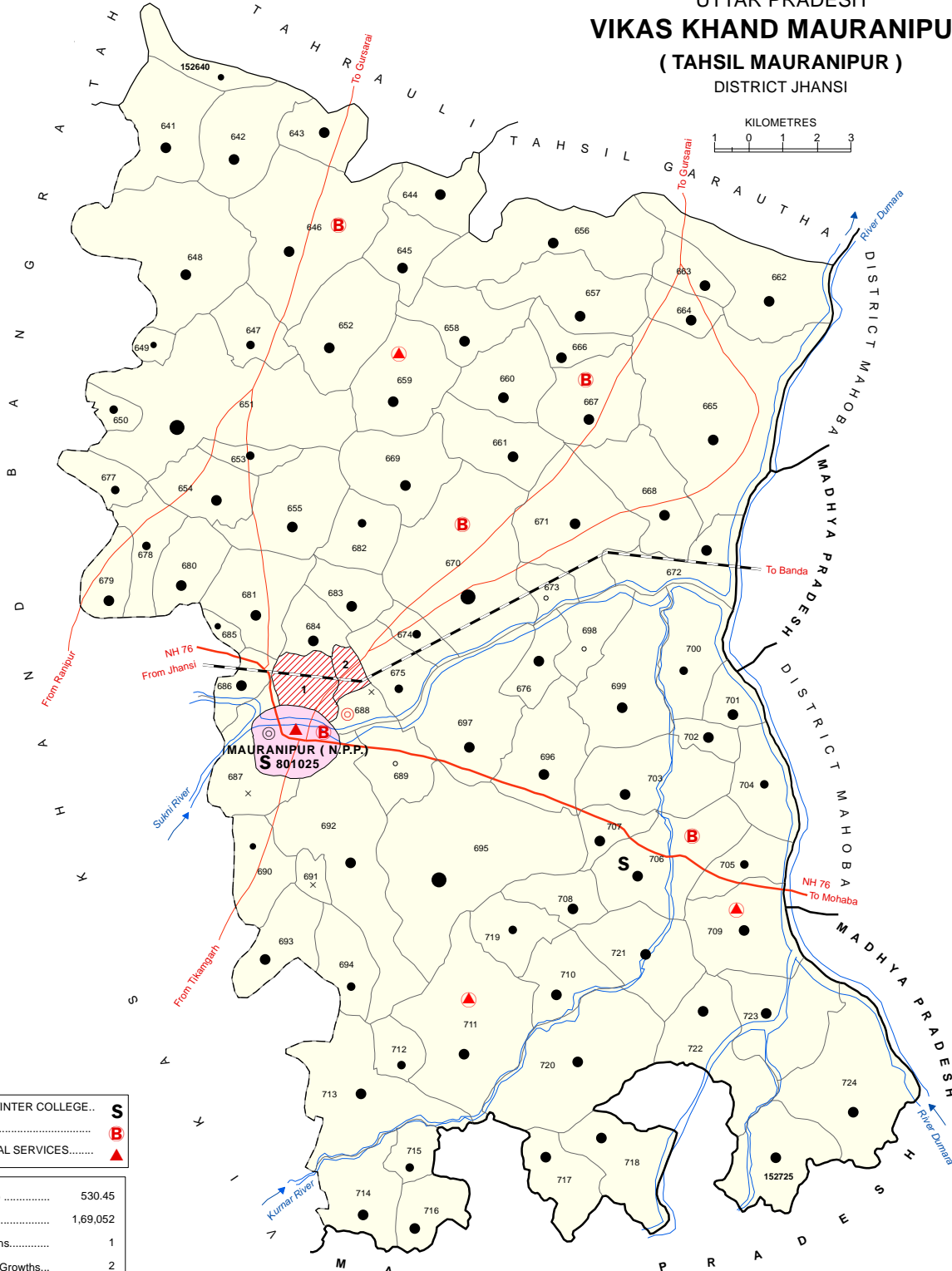
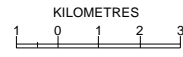
**Amenities and Land use ( As in 2009 )**

Name of District:-Jhansi Location Code No:-166

Name of CD Block:-Bangra- Location CodeNo:-0386

Sr. No.	Name village	Location code no.	Land Use																	Name of three most important commodities manufactured			
			Nearest Town	Area under different types of land use ( in hectares rounded up to one decimal place)											Area irrigated by source (in hectare).								
			Name	Distance range code, i.e. a for <= 5 Kms, b for 5-10 Kms and c for 10+ kms.	Forests	Area under Non-agricultural Uses	Barren and Un-cultivable land	Permanent Pastures and Other Grazing Lands	Land Under Miscellaneous Tree Crops etc.	Culturable Waste Land	Fallow lands other than current fallows	Current Fallows	Net Area Sown	Total Irrigated Land Area	Total Un-irrigated Land Area	Canals ( C )	Wells/Tube-wells(W/TW)	Tanks/Lakes(T/L)	Water Falls(WF)	Others(O)	First	Second	Third
102	103	104	105	106	107	108	109	110	111	112	113	114	115	116	117	118	119	120	121	122			
583	Atpei	152632	JHANSI	c	0	124.5	0	2.2	0	34.8	5.6	0.9	395.5	165.8	229.7	0	65.4	100.4	0	0			
584	Nawada	152633	JHANSI	c	0	387.2	0	6	0	10.1	9.7	4.7	145	99.2	46.5	0	50.2	49	0	0			
585	Kuraicha	152634	JHANSI		10.3	742.2	0	0	0	8.5	0	31.2	705.2	215.5	489.7	100.3	50	65.2	0	0			
586	Syawni Bugurg	152635	JHANSI	b	0	0	332.8	0	0	3.6	4.7	8.9	177	148	28.9	0	148	0	0	0			
587	Kuwan	152636	JHANSI	b	0	0	85.1	0.9	0	7.1	1	30.7	263.2	210.8	52.4	0	210.8	0	0	0			
588	Budhiya Bamhat	152637	JHANSI	b	0	61.3	0	0	0	16.7	24.2	29.6	502.5	221.1	281.4	0	221.1	0	0	0			
589	Bijarwara	152638	JHANSI	c	0	198	0	5.8	0	2.9	20.9	79.3	274.9	198.2	76.6	0	198.2	0	0	0			
590	Baghauri	152639	JHANSI		0	19.9	0	0	0	2	5.4	2.5	200	174.7	25.3	0	174.7	0	0	0			
<b>Block T O T A L :</b>				<b>0</b>	<b>0</b>	<b>2141.3</b>	<b>6071.9</b>	<b>1998</b>	<b>148</b>	<b>22.5</b>	<b>2645</b>	<b>1536.5</b>	<b>2113.4</b>	<b>34275.4</b>	<b>20829</b>	<b>13447.2</b>	<b>2139.6</b>	<b>12799.8</b>	<b>320.7</b>	<b>246</b>			

INDIA  
UTTAR PRADESH  
**VIKAS KHAND MAURANIPUR**  
(TAHSIL MAURANIPUR)  
DISTRICT JHANSI



- HIGH SCHOOL/INTER COLLEGE... **S**
- BANK..... **B**
- OTHER MEDICAL SERVICES..... **▲**

Area ( Sq. Km.) .....	530.45
Population .....	1,69,052
Number of Towns.....	1
Number of Out Growths...	2
Number of Villages.....	86

BOUNDARY, STATE .....	—————
- DISTRICT.....	—————
- TAHSIL .....	—————
- VIKAS KHAND .....	—————
- VILLAGE WITH MDDS CODE.....	152640
HEADQUARTERS: TAHSIL, VIKAS KHAND.....	◎ : ◎
POPULATION SIZE OF VILLAGE: BELOW 200	○
200 - 499 , 500 - 999 , 1000 - 4999 , 5000 AND ABOVE .....	● ● ● ● ●

UNINHABITED VILLAGE WITH MDDS CODE.....	× 152687
STATUTORY TOWN WITH MDDS CODE.....	801025
OUT GROWTHS WITH MDDS CODE.....	152727
NATIONAL HIGHWAY .....	NH 76
IMPORTANT METALLED ROADS .....	—————
RAILWAY LINE : BROAD GAUGE .....	—+—+—+—+—
RIVER & STREAM .....	~~~~~

1 - MAU DEHAT ( O.G.) 152727  
2 - DHIMLONI ( O.G.) 152728

### Alphabetical list of Villages (CD Block Wise)

**Name of District: Jhansi**

**Name of CD BLOCK: Mauranipur**

Sr. No.	Name of village	2011 Census location code	2001 Census location code
1	Akseo	152659	04561600
2	Bachera	152644	04560100
3	Bagkanja	152691	04565000
4	Bakhtar	152716	04567600
5	Bamhauri	152667	04562500
6	Bandh	152640	04559700
7	Baragaon	152695	04565400
8	Baraura	152662	04561900
9	Barauri	152655	04561200
10	Barua Muaf	152700	04566000
11	Basariya	152703	04566300
12	Berwai	152642	04559900
13	Bhadarwara	152696	04565500
14	Bhandra	152706	04566600
15	Bhanpura	152725	04568500
16	Bhatpura	152672	04563000
17	Bihata	152649	04560600
18	Bira	152713	04567300
19	Birguan	152723	04568300
20	Budhai	152645	04560200
21	Bukhara	152697	04565700
22	Chakara	152668	04562600
23	Chimadwara	152647	04560400
24	Chitawad	152693	04565200
25	Churara	152711	04567100
26	Churari	152683	04564200
27	Deori Ghat	152704	04566400
28	Dhaipura	152702	04566200
29	Dhakarwara	152720	04568000
30	Dhamna Payak	152669	04562700
31	Dhauri	152714	04567400
32	Dhawakar	152670	04562800
33	Dhimloni	152688	04564700
34	Dhimloni (OG)	152728	
35	Durgapur	152678	04563700
36	Ganupura	152698	04565800
37	Garhwan	152652	04560900
38	Ghatkotra	152709	04566900
39	Ghatlahchura	152665	04562200

40	Harpura	152708	04566800
41	Itaial	152656	04561300
42	Jalalpura	152685	04564400
43	Jhankari	152684	04564300
44	Kadoura	152722	04568200
45	Kailua	152715	04567500
46	Kaimari	152712	04567200
47	Kakwara	152648	04560500
48	Kanja	152690	04564900
49	Khakora	152724	04568400
50	Khan Pura	152650	04560700
51	Khandarka	152657	04561400
52	Khanuwan	152658	04561500
53	Kharakamuaf	152699	04565900
54	Kharka Sani	152686	04564500
55	Khilara	152707	04566700
56	Kishor Pura	152643	04560000
57	Kotra	152654	04561100
58	Lakhesur	152674	04563300
59	Larauni	152666	04562400
60	Madarwas	152641	04559800
61	Madha	152689	04564800
62	Madwan	152660	04561700
63	Mailoni	152675	04563400
64	Mailwar	152718	04567800
65	Mathupura	152710	04567000
66	Mau Dehat (OG)	152727	
67	Mau Rural	152687	04564600
68	Merki	152680	04563900
69	Naya Gaon	152701	04566100
70	Panchampura	152719	04567900
71	Patha	152721	04568100
72	Piprokhar	152682	04564100
73	Puruwa	152705	04566500
74	Rewan	152646	04560300
75	Roni	152692	04565100
76	Rora	152671	04562900
77	Rupa Dhamana	152681	04564000
78	Saptwara	152677	04563600
79	Siaori	152651	04560800
80	Sijari Bugurg	152663	04562000
81	Sijari Khurd	152664	04562100
82	Singarwara	152694	04565300
83	Sitaura	152676	04563500

84	Siyawnikhurd	152679	04563800
85	Suhagpura	152653	04561000
86	Taktoli	152717	04567700
87	Tilera	152661	04561800
88	Tungarwara	152673	04563200

**Census of India 2011- Village Directory**

**Amenities and Land use ( As in 2009 )**

**Name of District:-Jhansi Location CodeNo:-166**

**Name of CD Block:-Mauranipur- Location CodeNo:-0387**

Sr. No.	Name village	Location code no.	Total area of the village ( in hectares rounded up to one decimal place)	Total population ( 2011 census )	Number of households (2011 census)	Number of educational amenities available. (If not available within the village , the distance range code viz; a for < 5 Kms, b for 5-10 Kms and c for 10+ kms of nearest place where facility is available is given).													
						Pre-Primary school (PP)	Primary school (P)	Middle school (M)	Secondary School (S)	Senior Secondary school (SS)	Degree college of arts science & commerce (ASC)	Engineering college(EC)	Medical college (MC)	Management institute (MI)	Polytechnic (PT)	Vocational training school /ITI	Non-formal training centre (NFTC)	Special school for disabled (SSD)	Others (specify)
1	2	3	4	5	6	7	8	9	10	11	12	13	14	15	16	17	18	19	20
591	Bandh	152640	276	409	84	c	1	a	c	c	c	c	c	c	c	c	c	c	c
592	Madarwas	152641	763.4	1823	358	1	1	c	c	c	c	c	c	c	c	c	c	c	c
593	Berwai	152642	727.3	1864	363	c	1	1	c	c	c	c	c	c	c	c	c	c	c
594	Kishor Pura	152643	412.1	1104	206	c	1	b	c	c	c	c	c	c	c	c	c	c	c
595	Bachera	152644	508.6	1083	257	b	1	b	b	b	c	c	c	c	c	c	c	b	
596	Budhai	152645	415.9	1380	412	a	1	1	b	c	c	c	c	c	c	c	c	b	
597	Rewan	152646	1459.6	4144	750	1	1	1	c	c	c	c	c	c	c	c	c	c	
598	Chimadwara	152647	395.9	666	166	c	1	a	a	c	c	c	c	c	c	c	c	c	c
599	Kakwara	152648	1544.5	4574	850	1	1	c	c	c	c	c	c	c	c	c	c	c	c
600	Bihata	152649	95.9	330	56	c	1	a	c	c	c	c	c	c	c	c	c	c	c
601	Khan Pura	152650	255.7	537	107	a		a	b	b	c	c	c	c	c	c	b		
602	Siaori	152651	2168.2	7897	1514	1	1	b	b	c	c	c	c	c	c	c	b		
603	Garhwan	152652	803.6	2534	507	1	1	c	c	c	c	c	c	c	c	c	c	c	c
604	Suhagpura	152653	188.1	719	151	a	1	a	a	b	b	c	c	c	c	b	b	c	
605	Kotra	152654	540.6	2877	542	b	1	1	b	b	b	c	c	c	c	b	b	c	
606	Barauri	152655	711.1	2403	445	b	1	1	b	b	b				c	b			
607	Itaial	152656	1176.4	4390	790	1	1	1											
608	Khandarka	152657	767.1	2200	446	1	1	1	c	c	c	c	c	c	c	c	c	c	
609	Khanuwan	152658	532.5	1194	234	1	a	a	c	c	c	c	c	c	c	c	c	c	
610	Akseo	152659	782.8	3240	574	c	1	1	c	c	c	c	c	c	c	c	c	c	c
611	Madwan	152660	593.9	2210	455	c	1	1	c	c	c	c	c	c	c	c	c	c	c
612	Tilera	152661	625.1	2003	380	1	1	1	c	c	c	c	c	c	c	c	c	c	
613	Baraura	152662	809.7	1123	210	1	a	b	c	c	c	c	c	c	a				
614	Sijari Bugurg	152663	293.6	1904	351	1	1	a	c	c	c	c	c	c	c	c	c	c	
615	Sijari Khurd	152664	233.2	2240	407	1	a	a	c	c	c	c	c	c	c	c	c	c	
616	Ghatlahchura	152665	1567.7	2791	501	1	1	c	c	c	c	c	c	c	c	c	c	c	c
617	Larauni	152666	250.9	1035	197	1	1	1	c	c	c	c	c	c	c	c	c	c	
618	Bamhauri	152667	685	2810	548	1	1	c	c	c	c	c	c	c	c	c	c	c	
619	Chakara	152668	581.9	3249	524	1	1	c	c	c	c	c	c	c	c	c	c	c	
620	Dhamna Payak	152669	695	3505	634	1	1	1	b	b	b	c	c	c	c	b			
621	Dhawakar	152670	1961.4	5884	1028	1	1	1	b	b	b	c	c	c	c	b			
622	Rora	152671	679.2	1922	330	c	1	1	c	c	c	c	c	c	c	c	c	c	c
623	Bhatpura	152672	666.2	2387	425	b	1	1	b	b	b	c	c	c	c	b		c	
624	Tungarwara	152673	209.8	1	1														
625	Lakhesur	152674	231	667	129	a	1	a	a	a	a	c	c	c	c	c	a	c	
626	Mailoni	152675	503.1	942	160	a	1	1	a	a	a	c	c	c	c	a	c	c	
627	Sitaura	152676	292.2	1207	199	c		c	c	c	c	c	c	c	c	c	c	c	c
628	Saptwara	152677	274.3	721	138	c	1	a	a	c	c	c	c	c	c	c	c	c	c
629	Durgapur	152678	375	937	175	b	1	1	b	b	b	c	c	c	c	c	c	c	c
630	Siyawnikhurd	152679	354.4	2299	409	b	1	1	b	b	b	c	c	c	c	b	c	c	
631	Merki	152680	427.4	1929	348	b	1	1	b	b	b	c	c	c	c	c	c	c	c



**Census of India 2011- Village Directory**

**Amenities and Land use ( As in 2009 )**

Name of District:-Jhansi Location Code No:-166

Name of CD Block:-Mauranipur- Location CodeNo:-0387

Sr. No.	Name village	Location code no.	Number of Medical Amenities available. (If not available within the village , the distance range code viz: a for < 5 Kms, b for 5-10 Kms and c for 10+ kms of nearest place where facility is available is given).										Number of Non-Government Medical Amenities available.							
			Community health centre (CHC)	Primary health centre (PHC)	Primary health sub centre (PHS)	Maternity and child welfare centre (MCWC)	T.B. clinic (TBC)	Hospital-allopathic (HA)	Hospital-alternative medicine (HO)	Dispensary (D)	Veterinary hospital (VH)	Mobile health clinic (MHC)	Family welfare centre (FWC)	Charitable non Govt. hospital/Nursing home.	Medical practitioner with MBBS Degree	Medical practitioner with other degree	Medical practitioner with no degree	Traditional practitioner and faith healer .	Medicine Shop	Others
1	2	3	21	22	23	24	25	26	27	28	29	30	31	32	33	34	35	36	37	38
591	Bandh	152640	c	c	c	c	c	c	c	c	c	c	c	0	0	0	0	0	1	0
592	Madarwas	152641	b	b	b	b	c	c	c	c	c	c	c	0	0	0	0	1	0	0
593	Berwai	152642	c	c	c	c	c	c	c	c	c	c	c	0	0	0	0	1	0	0
594	Kishor Pura	152643	c	c	c	c	c	c	c	c	c	c	c	0	0	0	0	1	0	0
595	Bachera	152644	c	b	b	c	c	c	b	b	b	c	c	0	0	0	0	1	0	0
596	Budhai	152645	c	b	b	c	c	c	b	c	b	c	b	0	0	0	0	1	0	0
597	Rewan	152646	c			c	c	c		c	c	c	c	0	0	0	0	0	0	0
598	Chimadwara	152647	c	a	a	c	c	c	c	c	b	c	c	0	0	0	0	0	0	0
599	Kakwara	152648	c	a	a	c	c	c	a	a	c	c	c	0	0	0	0	1	0	0
600	Bihata	152649	c	b	b	c	c	c	a	c	c	c	c	0	0	0	0	1	0	0
601	Khan Pura	152650	b	b	a	b	c	b	b	a	b		b	0	0	0	0	1	0	0
602	Siaori	152651	b	b		b	c	b	b	b	b		b	0	0	0	0	1	0	0
603	Garhwan	152652	c	a		c	c	c	c	a	c	c	c	0	0	0	0	1	0	0
604	Suhagpura	152653	b	b	a	b	c	b	b	b	b	c	b	0	0	0	0	1	0	0
605	Kotra	152654	b	b		b	c	b	b	b	b	b	b	0	0	0	0	1	0	0
606	Barauri	152655	b	b	b	b	c	c		c	b	c	b	0	0	0	0	1	0	0
607	Itaial	152656												0	0	0	0	1	0	0
608	Khandarka	152657	c	c		c	c	c	c	c	c	c	c	0	0	0	0	1	0	0
609	Khanuwan	152658	c	c	a	c	c	c	c	c	b	c	c	0	0	0	0	1	0	0
610	Akseo	152659	c	l		c	c	c	c		c	c	c	0	0	0	0	1	0	0
611	Madwan	152660	c	c	c	c	c	c	c	c	c	c	c	0	0	0	0	0	1	0
612	Tilera	152661	c	c		c	c	c	c	a	c	c	c	0	0	0	0	0	1	0
613	Baraura	152662	c		a	c	c	c	c	c	c	c	c	0	0	0	0	0	1	0
614	Sijari Bugurg	152663	c			c	c	c	c	c	c	c	c	0	0	0	0	0	1	0
615	Sijari Khurd	152664	c		a	c	c	c		c	c	c	c	0	0	0	0	0	1	0
616	Ghatlahchura	152665	c	c		c	c	c	c	c	c	c	c	0	0	0	0	0	1	0
617	Larauni	152666	c	c		c	c	c	c	c	c	c	c	0	0	0	0	0	1	0
618	Bamhauri	152667	c			c	c	c		c	c	c	c	0	0	0	0	0	1	0
619	Chakara	152668	c			c	c	c		c	c	c	c	0	0	0	0	0	1	0
620	Dhamna Payak	152669	b	b		b	b	b	b	b	b	c	b	0	0	0	0	0	1	0
621	Dhawakar	152670	b			b						b		0	0	0	0	0	1	0
622	Rora	152671	c	c	b	c	c	c	c	c	c	c	c	0	0	0	0	0	1	0
623	Bhatpura	152672	b	b	a	b	c	b	b	c	b	b	b	0	0	0	0	0	1	0
624	Tungarwara	152673												0	0	0	0	0	1	1
625	Lakhesur	152674	a	a	a	a	c	a	c	a	a	c	a	0	0	0	0	0	0	1
626	Mailoni	152675	a	a	a	a	c	a	c	a	a	c	a	0	0	0	0	0	0	1
627	Sitaura	152676	c	c	c	c	c	c	c	c	c	c	c	0	0	0	0	0	0	1
628	Saptwara	152677	c	c	b	c	c	c	c	c	c	c	c	0	0	0	0	0	1	0
629	Durgapur	152678	b	b	b	b	c	b	b	b	b	b	b	0	0	0	0	0	1	0
630	Siyawnikhurd	152679	b	b		b	c	b	b	b	b	b	b	0	0	0	0	0	1	0
631	Merki	152680	b	b	a	b	b	b	b	b	b	b	b	0	0	0	0	0	1	0

**Census of India 2011- Village Directory**

**Amenities and Land use ( As in 2009 )**

Name of District:-Jhansi Location Code No:-166

Name of CD Block:-Mauranipur- Location CodeNo:-0387

Sr. No.	Name village	Location code no.	Availability of drinking water - Yes / No								Availability of toilet & others Yes / No			
			Tap water (Treated/Untreated)	Well water (Covered / Uncovered well)	Hand Pump	Tube wells / Bore well	Spring	River / Canal	Tank / Pond / Lake	Others	Community toilet including bath.	Community toilet excluding bath.	Rural sanitary mart or sanitary hardware outlet available near the village.	Community bio-gas or recycle of waste for productive use.
1	2	3	39	40	41	42	43	44	45	46	47	48	49	50
591	Bandh	152640	Yes	No	Yes	Yes	No	No	No	No	No	No	No	No
592	Madarwas	152641	Yes	No	Yes	Yes	No	No	Yes	No	No	No	No	No
593	Berwai	152642	Yes	No	Yes	Yes	No	No	Yes	No	No	No	No	No
594	Kishor Pura	152643	Yes	Yes	Yes	Yes	No	No	No	No	No	No	No	No
595	Bachera	152644	Yes	Yes	Yes	Yes	No	Yes	Yes	No	No	Yes	Yes	No
596	Budhai	152645	Yes	No	Yes	Yes	No	Yes	Yes	No	No	No	No	Yes
597	Rewan	152646	Yes	Yes	Yes	Yes	No	No	No	No	No	No	No	No
598	Chimadwara	152647	Yes	No	Yes	Yes	No	No	Yes	No	No	No	No	No
599	Kakwara	152648	Yes	No	Yes	Yes	No	No	No	No	No	No	No	No
600	Bihata	152649	Yes	No	Yes	Yes	No	No	No	No	No	No	No	No
601	Khan Pura	152650	Yes	No	Yes	Yes	No	No	Yes	No	No	No	No	No
602	Siaori	152651	Yes	No	Yes	Yes	No	No	No	No	No	No	No	No
603	Garhwan	152652	Yes	No	Yes	Yes	No	No	No	No	No	No	No	No
604	Suhagpura	152653	Yes	No	Yes	Yes	No	No	No	No	No	No	No	No
605	Kotra	152654	Yes	Yes	Yes	Yes	No	Yes	Yes	No	No	No	No	No
606	Barauri	152655	Yes	No	Yes	No	No	No	No	No	No	No	No	No
607	Itaial	152656	Yes	Yes	Yes	Yes	No	Yes	Yes	No	No	No	No	No
608	Khandarka	152657	Yes	No	Yes	Yes	No	No	No	No	No	No	No	No
609	Khanuwan	152658	Yes	Yes	Yes	No	No	No	Yes	No	No	No	No	No
610	Akseo	152659	Yes	No	Yes	No	No	No	Yes	No	No	No	No	No
611	Madwan	152660	Yes	Yes	Yes	No	No	Yes	Yes	No	No	No	No	No
612	Tilera	152661	Yes	Yes	Yes	Yes	No	No	Yes	No	No	No	No	No
613	Baraura	152662	Yes	Yes	Yes	Yes	No	No	Yes	No	No	No	No	No
614	Sijari Bugurg	152663	Yes	No	Yes	No	No	No	No	No	No	No	No	No
615	Sijari Khurd	152664	Yes	Yes	Yes	Yes	No	No	No	No	No	No	No	No
616	Ghatlahchura	152665	Yes	No	Yes	Yes	No	Yes	No	No	No	No	No	No
617	Larauni	152666	Yes	No	Yes	Yes	No	No	No	No	No	No	No	No
618	Bamhauri	152667	Yes	No	Yes	Yes	No	No	No	No	No	No	No	No
619	Chakara	152668	Yes	No	Yes	Yes	No	Yes	No	No	No	No	No	No
620	Dhamna Payak	152669	Yes	No	Yes	Yes	No	No	No	No	No	No	No	Yes
621	Dhawakar	152670	Yes	No	Yes	No	No	No	No	No	No	No	No	No
622	Rora	152671	Yes	Yes	Yes	Yes	No	No	Yes	No	No	No	No	No
623	Bhatpura	152672	Yes	No	Yes	Yes	No	No	No	No	No	No	No	No
624	Tungarwara	152673	Yes	Yes	Yes	Yes	No	Yes	No	No	No	No	No	No
625	Lakhesur	152674	Yes	No	Yes	Yes	No	No	No	No	No	No	No	No
626	Mailoni	152675	Yes	Yes	Yes	Yes	No	Yes	Yes	No	No	No	No	No
627	Sitaura	152676	Yes	No	Yes	Yes	No	No	No	No	No	No	No	No
628	Saptwara	152677	Yes	No	Yes	No	No	No	No	No	No	No	Yes	No
629	Durgapur	152678	Yes	No	Yes	Yes	No	No	No	No	No	No	No	No
630	Siyawnikhurd	152679	Yes	Yes	Yes	Yes	No	No	Yes	No	No	No	No	No
631	Merki	152680	Yes	No	Yes	Yes	No	No	Yes	No	No	No	No	No

**Census of India 2011- Village Directory**

**Amenities and Land use ( As in 2009 )**

Name of District:-Jhansi Location Code No:-166

Name of CD Block:-Mauranipur- Location CodeNo:-0387

Sr. No.	Name village	Location code no.	Communication and transport facilities (If amenities available code -Yes is given except for Village Pin Code ,If not available within the village , the distance range code viz: a for < 5 Kms, b for 5-10 Kms and c for 10+ kms of nearest place where facility is available is given).																
			Post office(PO)	Sub post office (SPO)	Post & Telegraph office (P&TO)	Village Pin Code	Telephones (Land lines)	Public call office (PCO)	Mobile phone coverage	Internet cafes/ Common service centre (CSC)	Private courier facility	Bus service (Public & Private)	Railway stations	Auto/Modified Autos	Taxis and Vans	Tractors	Cycle-pulled rickshaws(Manual & Machine driven)	Carts driven by animals	Sea /River ferry service
1	2	3	51	52	53	54	55	56	57	58	59	60	61	62	63	64	65	66	67
591	Bandh	152640	b	b	c	c	c	c	c	c	c	c	c	c	b	c			
592	Madarwas	152641	c	a						c		b	c	b	Yes			Yes	
593	Berwai	152642	Yes	a	c	284204	c	c	c	c	c	c	c	c	a	c		c	
594	Kishor Pura	152643	c	a	c		c	c	c	c	c	c	c	c	c	c		c	c
595	Bachera	152644	c	b	c	284204	b	b	b	c	c	b	c	b	Yes	Yes	Yes	Yes	Yes
596	Budhai	152645	c	b	c	284204	b	b	b	c	c	b	c	Yes	Yes	Yes	Yes	Yes	Yes
597	Rewan	152646	c	Yes	c	284204	Yes	Yes	Yes	c	c	Yes	c	Yes	Yes	Yes	Yes	Yes	Yes
598	Chimadwara	152647	c	a	c	284204	c	c	c	c	c	a	c	c	c	c	c	Yes	
599	Kakwara	152648	c	Yes	c	284204	Yes	a	Yes	c	c	a	c						
600	Bihata	152649	c	a	c		a	b	Yes	c	c	a	c	b	c				
601	Khan Pura	152650	b	a	b		a	a	a	b	b	b	b					Yes	
602	Siaori	152651	b	Yes	b	284204	Yes	Yes	Yes	b	b	Yes	b		Yes			Yes	
603	Garhwan	152652	c	a	c	284204	c	c	c	c	c	a	c	c	Yes	c	c	Yes	
604	Suhagpura	152653	b	a	b		Yes		Yes			a	b	b	Yes	Yes		Yes	
605	Kotra	152654	b	a	b		Yes	b	Yes	b	b	a	b		Yes	Yes		Yes	
606	Barauri	152655	b	Yes	b		Yes	b	Yes	b	b	b	b	Yes	Yes	Yes		Yes	
607	Itaial	152656	Yes	c		284204													
608	Khandarka	152657	b	Yes	c	284204	c	c	Yes	c	c	c	c	c	Yes	Yes	c	Yes	
609	Khanuwan	152658	b		c	284204	c	c	a	c	c	b	c	c	Yes	Yes	c	Yes	
610	Akseo	152659	c	Yes	c		c	c	c	c	c	c	c	Yes	Yes	c	c	Yes	
611	Madwan	152660	c	b	c	284204	c	c	c	c	c	c	c	Yes	Yes			Yes	
612	Tilera	152661	a	a	c	284204	c	c	c	c	c	c	c	c	Yes	Yes	c	Yes	
613	Baraura	152662	c	a	c		c	c	Yes	c		a	c		Yes				
614	Sijari Bugurg	152663	c	Yes	c		c	c	Yes	c		Yes	c		Yes				
615	Sijari Khurd	152664	c	a	c		c	c	Yes	c		Yes	c						
616	Ghatlahchura	152665		Yes	c	284204	c	c	c	c	c	c	c	Yes	Yes		Yes	Yes	
617	Larauni	152666	a		c	284204	c	c	a	c	c	a	c	c	Yes	Yes	c	Yes	
618	Bamhauri	152667	c		c		c	c	Yes	c		Yes	c		Yes				
619	Chakara	152668	c	a	c		c	c	Yes			Yes	c		Yes				
620	Dhamna Payak	152669	Yes	b	b	284204	b	b	Yes	b	b	b	b	b	Yes	Yes	b	Yes	
621	Dhawakar	152670	Yes		b	284204		b	Yes	Yes	b	Yes	b	Yes	Yes	Yes	Yes	Yes	Yes
622	Rora	152671	c	Yes	c		Yes	c	c	c	c	c	Yes	Yes	Yes	c	c	Yes	Yes
623	Bhatpura	152672	b	a	b			b	a	a	b	b	a	b	Yes	b	b	Yes	a
624	Tungarwara	152673																	
625	Lakhesur	152674	a	a	a	284204	a	a	a	a	a	a	a	Yes	Yes			Yes	
626	Mailoni	152675	a	a	a	284204	Yes	a	a	a	a	Yes	a	Yes	Yes			Yes	
627	Sitaura	152676	c	c	c	284204	c	c	Yes	c	c		c			Yes	Yes	Yes	
628	Saptwara	152677	c	b	c		b	b	Yes	c	c	b	c	c		Yes			
629	Durgapur	152678	b	a	b		b	b	Yes	b	b	b	b	b	Yes	Yes		Yes	
630	Siyawnikhurd	152679	b	Yes	b			b	Yes	b	b	a	b	b		Yes		Yes	
631	Merki	152680	b	a	b		Yes	b	Yes	b	b	b	b	b	Yes	Yes		Yes	

**Census of India 2011- Village Directory**

**Amenities and Land use ( As in 2009 )**

Name of District:-Jhansi Location Code No:-166

Name of CD Block:-Mauranipur- Location CodeNo:-0387

Sr. No.	Name village	Location code no.	Village connected to highways,village roads, banks & credit societies (If amenities available code -Yes is given, If not available within the village . the distance range code viz; a for < 5 Kms, b for 5-10 Kms and c for 10+ kms of nearest place where facility is available is given).											
			Connected to national highway(NH)	Connected to state highway(SH)	Connected to major district road (MDR)	Connected to others district road	Pucca roads	Kutcheha roads	Water bounded macadam(WBM) roads	Navigable waterway (river/canal)(NW)	Footpaths (FP)	Commercial & Co-operative Banks	ATM	Agricultural Credit Societies
1	2	3	68	69	70	71	72	73	74	75	76	77	78	79
591	Bandh	152640	c	Yes	c	Yes	Yes				Yes	c	c	b
592	Madarwas	152641	c	c	c	c	Yes	Yes	Yes		Yes	b	c	
593	Berwai	152642	c	Yes	c	Yes	Yes				Yes	c	c	a
594	Kishor Pura	152643	c	Yes	c	Yes	Yes				Yes	c	c	a
595	Bachera	152644	c	c	b	Yes	b	Yes	Yes	Yes	Yes	c	c	b
596	Budhai	152645	c	c	b	Yes	Yes	Yes			Yes	b	c	b
597	Rewan	152646	c	c	Yes		Yes	Yes	Yes	Yes	Yes	Yes	c	Yes
598	Chimadwara	152647	c	c	c	a	Yes	Yes	c		Yes	a	c	a
599	Kakwara	152648	c	c	c	a	Yes			Yes	Yes	c	c	a
600	Bihata	152649	c	c	c	a	a			Yes	Yes	b	c	b
601	Khan Pura	152650	c	b	Yes	Yes	Yes	Yes			Yes	b	b	b
602	Siaori	152651	b	Yes	Yes	Yes	Yes				Yes	b	b	b
603	Garhwan	152652	c	c	c	a	Yes		Yes		Yes	c	c	a
604	Suhagpura	152653	b	a	b		Yes				Yes	b	b	b
605	Kotra	152654	b	a	b	a			Yes		Yes	b	b	b
606	Barauri	152655	b	b	b	b	Yes				Yes	b	b	b
607	Itaial	152656									Yes	c	c	c
608	Khandarka	152657	c	c	b	b	Yes	Yes	Yes		Yes	c	c	b
609	Khanuwan	152658	c	c	b	b	Yes	Yes	Yes	Yes	Yes	c	c	b
610	Akseo	152659	c	c	c	Yes	Yes				Yes	c	c	Yes
611	Madwan	152660	c	c	c	Yes	Yes				Yes	c	c	b
612	Tilera	152661	c	c	c	c	Yes	Yes	Yes		Yes	c	c	a
613	Baraura	152662	c	c	c	Yes	Yes				Yes	b	c	c
614	Sijari Bugurg	152663	c	c	c		Yes	Yes			Yes	b	c	c
615	Sijari Khurd	152664	c	c	c	Yes	Yes				Yes	b	c	c
616	Ghatlahchura	152665	c	c	c	Yes		Yes	a		Yes	c	c	c
617	Larauni	152666	c	c	a	a	Yes	Yes	Yes	Yes	Yes	c	c	b
618	Bamhauri	152667	c	c	c	Yes		Yes	Yes	Yes	Yes	Yes	c	a
619	Chakara	152668	c	c	c		Yes	Yes	Yes		Yes	a	c	a
620	Dhamna Payak	152669	b	b	b	b	Yes	Yes	Yes		Yes	b	b	b
621	Dhawakar	152670	b	Yes		Yes			Yes		Yes	Yes	b	a
622	Rora	152671	c	c	c		c	Yes	Yes	Yes	Yes	c	c	a
623	Bhatpura	152672	c	c	c	Yes	Yes	Yes	Yes	a	Yes	b	b	Yes
624	Tungarwara	152673									Yes			
625	Lakhesur	152674	a	a	a	Yes	Yes	Yes	Yes		Yes	a	a	a
626	Mailoni	152675	a	a	a	Yes	Yes	Yes	Yes		Yes	a	a	a
627	Sitaura	152676	b	b	b	Yes	Yes	Yes	Yes	Yes	Yes	b	c	b
628	Saptwara	152677	b	b	b		Yes	Yes			Yes	c	c	c
629	Durgapur	152678	b	b	b	b	b	Yes	Yes	Yes	Yes	b	b	b
630	Siyawnikhurd	152679	a		a		Yes				Yes	b	b	b
631	Merki	152680	b	b			Yes	Yes			Yes	b	b	b

**Census of India 2011- Village Directory**

**Amenities and Land use ( As in 2009 )**

Name of District:-Jhansi Location Code No:-166

Name of CD Block:-Mauranipur- Location CodeNo:-0387

Sr. No.	Name village	Location code no.	Availability of miscellaneous facilities (If amenities available code -Yes is given, If not available within the village , the distance range code viz; a for < 5 Kms, b for 5-10 Kms and c for 10+ kms of nearest place where facility is available is given).																	Availability of electricity (Yes/No)				
			Self-Help Group (SHG)	Public distribution system (PDS)/shop	Mandis / Regular market	Weekly Haat	Agricultural marketing society	Integrated Child Development Scheme (Nutritional Centres)	Anganwadi Centre (Nutritional Centres)	Others (Nutritional Centres)	ASHA ( Accredited Social Health Activist)	Community centre with/without TV	Sports Field,	Sports Club / Recreation Centre	Cinema / Video Hall	Public Library	Public Reading Room	Newspaper Supply	Assembly Polling station	Birth & Death Registration Office	Power Supply for Domestic Use (ED)	Power Supply for Agricultural Use (EAG)	Power Supply for Commercial Use (EC)	Power Supply for All Uses (EA)
1	2	3	80	81	82	83	84	85	86	87	88	89	90	91	92	93	94	95	96	97	98	99	100	101
591	Bandh	152640	Yes	c	c	b	c	Yes	Yes	Yes	a	c	a	c	c	c	c	c	a	c	Yes	Yes	Yes	Yes
592	Madarwas	152641	Yes	Yes	c	Yes	c	c	Yes	Yes	Yes	c	Yes	c	c	c	c	c	Yes	c	Yes	Yes	Yes	Yes
593	Berwai	152642	Yes	c	c	a	c	Yes	Yes	Yes	Yes	c	Yes	c	c	c	c	c	Yes	c	Yes	Yes	Yes	Yes
594	Kishor Pura	152643	Yes	c	c	a	c	Yes	a	Yes	a	c	Yes	c	c	c	c	c	Yes	c	Yes	Yes	Yes	Yes
595	Bachera	152644	b	a	c	b	c	b	Yes	Yes	Yes	c	Yes	c	c	c	c	b	Yes	c	Yes	No	No	No
596	Budhai	152645	a	Yes	c	b	c	a	a	Yes	a	c	Yes	c	c	c	c	b	Yes	c	Yes	No	No	No
597	Rewan	152646	Yes	Yes	c	Yes	c	c	Yes	Yes	Yes	Yes	a	c	c	c	c	Yes	Yes	c	Yes	Yes	No	No
598	Chimadwara	152647	a	Yes	c	c	c	c	Yes	Yes	Yes	c	a	c	c	c	a	c	Yes	c	Yes	Yes	No	No
599	Kakwara	152648	Yes	Yes	c	Yes	c	c	Yes	Yes	Yes	c	c	c	c	c	c	a	Yes	c	Yes	Yes	No	No
600	Bihata	152649	Yes	Yes	c	a	c	c	a	Yes	Yes	c	c	c	c	c	c	b	Yes	c	Yes	No	No	No
601	Khan Pura	152650	Yes	Yes	b	a	b	b	Yes	Yes	a	b	b	b	b	b	b	Yes	Yes	a	Yes	No	No	No
602	Siaori	152651	Yes	Yes	b	Yes	b	b	Yes	Yes	Yes	b	b	Yes	b	b	b	b	Yes	Yes	Yes	Yes	No	No
603	Garhwan	152652	Yes	Yes	c	Yes	c	c	Yes	Yes	Yes	c	a	c	c	c	c	c	Yes	c	Yes	Yes	No	No
604	Suhagpura	152653	Yes	a	b	a	b	Yes	Yes	Yes	Yes	Yes	Yes	b	b	b	b	Yes	a	Yes	Yes	Yes	No	No
605	Kotra	152654	Yes	Yes	b	a	b	b	Yes	Yes	Yes	b	b	b	b	b	b	b	Yes	Yes	Yes	Yes	No	No
606	Barauri	152655	Yes	Yes	b	a	b	Yes	Yes	Yes	Yes	Yes	Yes	Yes	b	b	b	Yes	Yes	Yes	Yes	Yes	Yes	Yes
607	Itaial	152656	Yes	Yes	Yes	Yes	Yes	Yes	Yes	Yes	Yes	Yes	Yes	Yes	Yes	Yes	Yes	Yes	Yes	Yes	No	No	No	No
608	Khandarka	152657	Yes	Yes	c	b	b	c	Yes	Yes	Yes	c	Yes	c	c	c	c	c	Yes	Yes	Yes	Yes	No	No
609	Khanuwan	152658	Yes	Yes	c	b	b	c	Yes	Yes	Yes	c	Yes	c	c	c	c	c	Yes	Yes	Yes	Yes	No	No
610	Akseo	152659	Yes	Yes	c	c	c	c	Yes	c	Yes	c	c	c	c	c	c	c	Yes	Yes	Yes	Yes	No	No
611	Madwan	152660	Yes	Yes	c	Yes	c	c	Yes	Yes	Yes	c	c	c	c	c	c	c	Yes	c	Yes	Yes	No	No
612	Tilera	152661	Yes	a	c	Yes	a	c	Yes	Yes	Yes	c	Yes	c	c	c	c	c	Yes	Yes	Yes	Yes	Yes	Yes
613	Baraura	152662	Yes	Yes	c	a	Yes	c	Yes	Yes	a	Yes	Yes	c	c	c	c	c	Yes	Yes	Yes	Yes	Yes	Yes
614	Sijari Bugurg	152663	Yes	Yes	c	Yes	Yes	c	Yes	Yes	Yes	Yes	Yes	c	c	c	c	c	Yes	Yes	Yes	Yes	Yes	Yes
615	Sijari Khurd	152664	Yes	Yes	c	a	Yes	c	Yes	Yes	Yes	Yes	Yes	c	c	c	c	c	Yes	Yes	Yes	Yes	Yes	Yes
616	Ghatlahchura	152665	Yes	Yes	c	Yes	c	c	Yes	Yes	Yes	c	c	c	c	c	c	Yes	Yes	c	Yes	Yes	No	No
617	Larauni	152666	Yes	Yes	c	a	b	c	Yes	Yes	Yes	c	Yes	c	c	c	c	c	Yes	Yes	Yes	Yes	No	No
618	Bamhauri	152667	Yes	Yes	c	Yes	Yes	c	Yes	Yes	Yes	Yes	Yes	c	c	c	c	c	Yes	Yes	Yes	Yes	Yes	Yes
619	Chakara	152668	Yes	Yes	c	Yes	Yes	c	Yes	Yes	Yes	Yes	Yes	c	c	c	c	c	Yes	Yes	Yes	Yes	Yes	Yes
620	Dhamna Payak	152669	Yes	Yes	b	a	a	b	Yes	Yes	Yes	b	Yes	b	b	b	b	b	Yes	Yes	Yes	Yes	No	No
621	Dhawakar	152670	Yes	Yes	Yes	Yes	Yes	Yes	Yes	Yes	Yes	Yes	Yes	Yes	b	Yes	Yes	Yes	Yes	Yes	Yes	No	No	No
622	Rora	152671	Yes	Yes	c	Yes	c	c	Yes	Yes	Yes	c	c	b	b	c	c	c	Yes	c	Yes	No	No	No
623	Bhatpura	152672	Yes	Yes	b	a	b	b	Yes	Yes	Yes	Yes	Yes	c	b	c	c	b	Yes	Yes	Yes	Yes	Yes	Yes
624	Tungarwara	152673	Yes	Yes	Yes	Yes	Yes	Yes	Yes	Yes	Yes	Yes	Yes	Yes	Yes	Yes	Yes	Yes	Yes	Yes	No	No	No	No
625	Lakhesur	152674	Yes	a	a	a	a	a	Yes	Yes	Yes	a	Yes	a	a	a	a	a	Yes	a	Yes	No	No	No
626	Mailoni	152675	Yes	a	a	a	a	a	Yes	Yes	Yes	a	Yes	a	a	a	a	a	Yes	a	Yes	Yes	No	No
627	Sitaura	152676	Yes	b	c	c	c	c	Yes	Yes	Yes	c	Yes	c	c	c	c	c	Yes	c	Yes	No	No	No
628	Saptwara	152677	Yes	a	c	a	c	Yes	Yes	Yes	Yes	c	Yes	c	c	c	c	a	Yes	b	Yes	No	No	No
629	Durgapur	152678	Yes	Yes	b	b	b	b	Yes	Yes	Yes	Yes	Yes	Yes	b	b	b	b	Yes	Yes	Yes	No	No	No
630	Siyawnikhurd	152679	Yes	Yes	b	b	b	Yes	Yes	Yes	Yes	b	b	b	b	b	b	Yes	Yes	Yes	Yes	Yes	No	No
631	Merki	152680	Yes	Yes	b	b	b	Yes	Yes	Yes	Yes	b	b	b	b	b	b	Yes	Yes	Yes	Yes	No	No	No

**Census of India 2011- Village Directory**

**Amenities and Land use ( As in 2009 )**

**Name of District:-Jhansi Location Code No:-166**

**Name of CD Block:-Mauranipur- Location CodeNo:-0387**

Sr. No.	Name village	Location code no.	Land Use																	Name of three most important commodities manufactured		
			Nearest Town	Area under different types of land use ( in hectares rounded up to one decimal place)											Area irrigated by source (in hectare).							
				Name	Distance range code, i.e. a. for <=5 Kms, b. for 5-10 Kms and c. for 10+ kms.	Forests	Area under Nonagricultural Uses	Barren and Un-cultivable land	Permanent Pastures and Other Grazing Lands	Land Under Miscellaneous Tree Crops etc.	Culturable Waste Land	Fallow lands other than current fallows	Current Fallows	Net Area Sown	Total Irrigated Land Area	Total Un-irrigated Land Area	Canals ( C )	Wells/Tube-wells(W/TW)	Tanks/Lakes(T/L)	Water Falls(WF)	Others(O)	First
102	103	104	105	106	107	108	109	110	111	112	113	114	115	116	117	118	119	120	121	122		
591	Bandh	152640	JHANSI	c	0	0	32	0	0	3.1	2.1	124.3	114.5	27.8	86.7	0	27.8	0	0	0		
592	Madarwas	152641	JHANSI		48.4	0	47.6	5.6	0	2.2	0	1.2	657.4	201	456.3	0	201	0	0	0		
593	Berwai	152642	JHANSI	c	28	148.1	0	0	55.2	3.1	8	4.4	480.4	152.2	328.2	0	0	0	0	152		
594	Kishor Pura	152643	JHANSI	c	0	0	31.5	0	0	1.9	0.5	2.7	375.5	135.2	240.3	0	0	0	0	135		
595	Bachera	152644	JHANSI	c	0	115.8	0	0	0	75.1	0	0	317.7	179.8	137.9	0	120.6	0	0	59.1		
596	Budhai	152645	JHANSI	c	0	88	0	2.9	0	22.6	0	0	302.4	103.6	198.8	23.4	40.4	0	0	40.2		
597	Rewan	152646	JHANSI	c	0	101.1	0	2.8	0	38.3	162.1	0	1155.3	623.5	531.8	83.2	354	4.9	0	181		
598	Chimadwara	152647	JHANSI		0	19.3	4.8	0	0	49.5	77.4	0.3	244.6	95.8	148.8	28.2	20.1	0	0	47.4		
599	Kakwara	152648	JHANSI	c	33.7	69.4	28.9	3.4	0	33.6	20	13.4	1342.1	193.6	1148.4	12.8	117.8	0	0	63		
600	Bihata	152649	JHANSI	c	0	7	0	0	0	1.4	0.6	0.3	86.6	19.4	67.2	4	14.3	0	0	1.1		
601	Khan Pura	152650	JHANSI	b	0	24.3	0	5.3	0	4.5	0	0	221	173.5	47.5	0	173.5	0	0	0		
602	Siaori	152651	JHANSI	b	0	280.4	0	0	0	17.5	23.6	59.2	1787.5	1392.3	395.2	633.2	135.4	542.2	81.5	0		
603	Garhwan	152652	JHANSI	c	0	49.3	0	0	0	21.4	49	168.9	515	324.1	190.9	242.1	82	0	0	0		
604	Suhagpura	152653	JHANSI		0	16	0	0	0	1.1	3	0	168	93.9	74	66.2	27.7	0	0	0		
605	Kotra	152654	JHANSI		0	72.8	0	0	0	8.9	1.6	3.3	454.1	427.2	26.9	396.1	31.1	0	0	0		
606	Barauri	152655	JHANSI		0	39.6	0	0	0	15.3	2.6	0.6	653	232.8	420.2	204.2	28.6	0	0	0		
607	Itaial	152656	JHANSI	c	0	59.8	0	0	0	90.6	0	0	1026	630.3	395.8	0	0.4	0	0	630		
608	Khandarka	152657	JHANSI	c	0	12	0	12	12.3	0	0	20.2	710.6	560.6	150	160.3	300.1	100.2	0	0		
609	Khanuwan	152658	JHANSI	c	0	0	50	7.2	32.3	5.8	33	8.1	396.1	196.1	200	196.1	0	0	0	0		
610	Akseo	152659	JHANSI	c	0	0	47.9	0	0	6.7	10.2	5.7	712.2	360.3	351.9	245.2	115.1	0	0	0		
611	Madwan	152660	JHANSI	c	0	0	32.2	0	0	8.2	6.8	3.5	543.2	424.7	118.5	351.1	1.2	0	0	72.3		
612	Tilera	152661	JHANSI	c	0	30.7	0	0	0	22.3	4.7	2	565.4	505.2	60.2	100.2	405	0	0	0		
613	Baraura	152662	JHANSI	c	0	49.9	0.5	0	0	10.5	4.1	1.2	743.5	305.7	437.8	18.9	284.5	0	0	2.3		
614	Sijari Bugurg	152663	JHANSI	c	0	26.3	5.8	0	0	11.8	0.5	0.1	249	162.8	86.3	2.9	159.8	0	0	0		
615	Sijari Khurd	152664	JHANSI	c	0	26.7	1.2	0.4	0	14.5	0.3	0.1	189.9	105.5	84.4	22.9	81.7	0	0	0.9		
616	Ghatlahchura	152665	JHANSI	c	60.5	0	118.2	4.1	0	22.3	26.3	7	1328.3	775.4	552.9	275.2	500.2	0	0	0		
617	Larauni	152666	JHANSI	c	0	1.6	5.6	8.5	2.6	0	3.3	2	227.3	150.3	77	80.5	69.8	0	0	0		
618	Bamhauri	152667	JHANSI	c	0	53.6	15.5	2.7	0	10.9	37.7	126.9	437.6	382.6	55	89.2	293.4	0	0	0		
619	Chakara	152668	JHANSI	c	33.3	28.4	1	2.8	0	8.9	34.2	19.3	455	219.7	235.2	137.3	82.1	0	0	0		
620	Dhamna Payak	152669	JHANSI	b	0	31.4	31.4	0	0	5.4	0	5.5	622.2	321.1	301.2	121	200.1	0	0	0		
621	Dhawakar	152670	JHANSI		4.2	211.8	0	0	0	88.6	11.4	238.8	1406.5	1043.6	362.9	541.4	502.2	0	0	0		
622	Rora	152671	JHANSI	c	0	75.3	22.2	0	0	5	8.9	3.6	564.2	528.3	35.9	100.1	428.2	0	0	0		
623	Bhatpura	152672	JHANSI	b	0	72.3	2	0	0	6.6	26.4	8.5	550.4	449.2	101.2	101.1	348.1	0	0	0		
624	Tungarwara	152673	JHANSI	b	0	28.6	0	0	0	5.1	1	1.9	173.2	88.6	84.6	0	88.6	0	0	0		
625	Lakhesur	152674	JHANSI	a	0	25.9	0	3.6	0	3.7	0.9	2.4	194.4	174.7	19.7	97.5	72.6	0	0	4.6		
626	Mailoni	152675	JHANSI	a	0	64.2	0	2.2	0	4.3	0.3	1.3	430.7	362.7	68	119.9	242.8	0	0	0		
627	Sitaura	152676	JHANSI	c	0	16.2	0.1	0	6.6	0	3	2.6	263.7	100.8	163	0	98.4	0	0	2.3		
628	Saptwara	152677	JHANSI	c	0	65.2	0	0	0	3	9.1	2.2	194.9	80.9	114	7.4	73.5	0	0	0		
629	Durgapur	152678	JHANSI	b	0	70.6	0	0	0	8.8	6.9	4.9	283.9	260.9	23	245.3	15.6	0	0	0		
630	Siyawnikhurd	152679	JHANSI		0	30.2	0	0	0	17.9	5.7	0.6	299.9	261.3	38.7	229.1	20.7	11.5	0	0		
631	Merki	152680	JHANSI	b	0	27.3	0	0.2	0	2.7	2.2	2.3	392.7	323.4	69.3	292.6	30.8	0	0	0		

**Census of India 2011- Village Directory**

**Amenities and Land use ( As in 2009 )**

**Name of District:-Jhansi Location CodeNo:-166**

**Name of CD Block:-Mauranipur- Location CodeNo:-0387**

Sr. No.	Name village	Location code no.	Total area of the village ( in hectares rounded up to one decimal place)	Total population ( 2011 census )	Number of households ( 2011 census )	Number of educational amenities available. (If not available within the village , the distance range code viz; a for < 5 Kms, b for 5-10 Kms and c for 10+ kms of nearest place where facility is available is given).													
						Pre-Primary school (PP)	Primary school (P)	Middle school (M)	Secondary School (S)	Senior Secondary school (SS)	Degree college of arts science & commerce (ASC)	Engineering college(EC)	Medical college (MC)	Management institute (MI)	Polytechnic (PT)	Vocational training school /ITI	Non-formal training centre (NFTC)	Special school for disabled (SSD)	Others (specify)
1	2	3	4	5	6	7	8	9	10	11	12	13	14	15	16	17	18	19	20
632	Rupa Dhamana	152681	656.4	2750	555 a		1	1 a	a	a					c	b			
633	Pipokhar	152682	380.9	902	191 b		1 a	b	b	b	c	c	c	c	c	c	b	c	
634	Churari	152683	312.1	1333	236 a		1	1 a	a	a	c	c	c	c	c	c	a	c	
635	Jhankari	152684	342.2	1387	255 a		1	2 b	b	b	c	c	c	c	c	b	a	a	
636	Jalalpura	152685	81.3	229	44		1 a	a	a	a	c	a	c	c	c	a	a	c	
637	Kharka Sani	152686	264.3	1059	201 a		1	1 a	a	a	c	c	c	c	c	b	b	c	
638	Mau Rural	152687	608.1	0	0														
639	Dhimloni	152688	318.9	0	0														
640	Madha	152689	457	125	16 a	a		1		a		a		c		b	c		
641	Kanja	152690	454	394	65 b		1 b	b	b	b	c	c	c	c	c	c	c	c	
642	Bagkanja	152691	14.4	0	0														
643	Roni	152692	1578	2792	518 b		1	1 b	b	b	c	c	c	c	c	c	b	c	
644	Chitawad	152693	496	1443	276 b		1	1 b	b	b	c	c	c	c	c	c	c	c	
645	Singarwara	152694	424	642	130 b		1 a	b	b			b		c	c			c	
646	Baragaon	152695	2149	5459	953 b		1	1 b	b	b	c	c	c	c	c	c	b	b	
647	Bhadarwara	152696	701.2	4950	835		1	1 b	b	b	c	c	c	c	c	c	c	c	
648	Bukhara	152697	605.3	1406	245 b		1 a	b	b	b	c	c	c	c	c	c	c	c	
649	Ganupura	152698	132.9	52	11 c	a		a	c	c	c	c	c	c	c	c	c	c	
650	Kharakamuaf	152699	723	1784	365 c		1	1 c	c	c	c	c	c	c	c	c	c	c	
651	Barua Muaf	152700	237.8	952	166 c		1 a	b	c	c	c	c	c	c	b	c			
652	Naya Gaon	152701	368.6	1567	270 c		1	1 b	c	c	c	c	c	c	c	c		c	
653	Dhaipura	152702	380.2	2078	339 c		1	1 a	c	c	c	c	c	c	c	c		c	
654	Basariya	152703	776.9	1926	347 c		1	1 c	c	c	c	c	c	c	c	c	c	c	
655	Deori Ghat	152704	468.9	884	156 a		a	a	c	c	c	c	c	c	c	c	c	c	
656	Puruwa	152705	320.2	876	161 a		1 a	a	c	c	c	c	c	c	c	c	c	c	
657	Bhandra	152706	556.6	2194	375		1	1	1 c	c	c	c	c	c	c	c	c	c	
658	Khilara	152707	42.8	1564	247 c		1	1 c	c	c	c	c	c	c	c	c	c	c	
659	Harpura	152708	329.5	1268	230 c		1 b	c	c	c	c	c	c	c	c	c	c	c	
660	Ghatkotra	152709	780.8	3471	645		1	1 a	c	c	c	c	c	c	c	c	c	c	
661	Mathupura	152710	754.8	1805	369 c		1 a	a	c	c	c	c	c	c	c	c	c	c	
662	Churara	152711	1368.1	4659	801 c		1	1	c	c	c	c	c	c	c	c			
663	Kaimari	152712	223.3	640	111 c		1 a	c	c	c	c	c	c	c	c	c	c	c	
664	Bira	152713	879.6	2303	385 c		1	1 b	c	c	c	c	c	c	c	c	c	c	
665	Dhauri	152714	881.8	2608	438 c		1	1 c	c	c	c	c	c	c	c	c	c	c	
666	Kailua	152715	194	600	101 c		1 a	c	c	c	c	c	c	c	c	c	c	c	
667	Bakhtar	152716	332.2	1062	186 c		1 a	c	c	c	c	c	c	c	c	c	c	c	
668	Taktoli	152717	470.3	3113	561 c		1	1 b	c	c	c	b	c	c	c	c	c	c	
669	Mailwar	152718	653.4	1253	246 c		1	b	c	c	c	b	c	c	c	c	c	c	
670	Panchampura	152719	374.3	946	180 c		1	1 a	c	c	c	c	c	c	c	c	c	c	
671	Dhakarwara	152720	1002.2	2287	462 c		1	1 c	c	c	b	c	c	c	c	c	c	c	
672	Patha	152721	740.8	3081	535 c		1 a	c	c	c	c	c	c	c	c	c	c	c	

**Census of India 2011- Village Directory**

**Amenities and Land use ( As in 2009 )**

Name of District:-Jhansi Location Code No:-166

Name of CD Block:-Mauranipur- Location CodeNo:-0387

Sr. No.	Name village	Location code no.	Number of Medical Amenities available. (If not available within the village , the distance range code viz; a for < 5 Kms, b for 5-10 Kms and c for 10+ kms of nearest place where facility is available is given).										Number of Non-Government Medical Amenities available.							
			Community health centre (CHC)	Primary health centre (PHC)	Primary health sub centre (PHS)	Maternity and child welfare centre (MCW)	T.B. clinic (TBC)	Hospital-allopathic (HA)	Hospital-alternative medicine (HO)	Dispensary (D)	Veterinary hospital (VH)	Mobile health clinic (MHC)	Family welfare centre (FWC)	Charitable non Govt. hospital/Nursing home.	Medical practitioner with MBBS Degree	Medical practitioner with other degree	Medical practitioner with no degree	Traditional practitioner and faith healer .	Medicine Shop	Others
1	2	3	21	22	23	24	25	26	27	28	29	30	31	32	33	34	35	36	37	38
632	Rupa Dhamana	152681	a	a		a	c	a		a	a	c	a	0	0	0	0	0	0	1
633	Pipokhar	152682	b	b	b	b	c	b	c	b	b	c	b	0	0	0	0	0	0	1
634	Churari	152683	a	a	a	a	c	a	c	a	a	c	a	0	0	0	0	0	0	0
635	Jhankari	152684	a	a	a	a	a	a	a	a	a	a	a	0	0	0	0	0	1	0
636	Jalalpura	152685	a	a	a	a	b	c	a	a	a	a	a	0	0	0	0	0	0	0
637	Kharka Sani	152686	a	a		a	a	a	a	a	a	a	a	0	0	0	0	0	1	0
638	Mau Rural	152687																		
639	Dhimloni	152688																		
640	Madha	152689	a	a	a	a		c		a	a	c	a	0	0	0	0	0	1	0
641	Kanja	152690	b	b	b	b	b	b	b	b	b	c	b	0	0	0	0	0	1	0
642	Bagkanja	152691																		
643	Roni	152692	b	b		b	b	b	b	b	b	c	b	0	0	0	0	0	0	0
644	Chitawad	152693	b	b	b	b	b	b	b	b	b	c	b	0	0	0	0	0	0	0
645	Singarwara	152694	b	b	b	b					b	c	b	0	0	0	0	0	1	0
646	Baragaon	152695	b	b		b	c	c	b	b	b	c	b	0	0	0	0	0	1	0
647	Bhadarwara	152696	b	b		b	b	b	b	b	b	c	b	0	0	0	0	0	1	0
648	Bukhara	152697	b	b		b	b	b	b	b	b	c	b	0	0	0	0	0	1	0
649	Ganupura	152698	c	c	c	c	c	c	c	c	c	c	c	0	0	0	0	0	1	0
650	Kharakamuaf	152699	c	c	c	c	c	c	c	c	c	c	b	0	0	0	0	0	1	0
651	Barua Muaf	152700	c	c	b	c	c	c	b	c	c	c	c	0	0	0	0	0	1	0
652	Naya Gaon	152701	c	c	b	c	c	c	b	c	c	c	c	0	0	0	0	0	1	0
653	Dhaipura	152702	c	c	a	c	c	c	a	c	c	c	c	0	0	0	0	0	1	0
654	Basariya	152703	c	c	c	c	c	c	c	c	c	c	c	0	0	0	0	0	0	1
655	Deori Ghat	152704	c	c	a	c	c	c	c	c	c	c	c	0	0	0	0	0	0	1
656	Puruwa	152705	c	c	c	c	c	c	c	c	c	c	c	0	0	0	0	0	0	1
657	Bhandra	152706	c	c		c	c	c	c	c	c	c	c	0	0	0	0	0	0	1
658	Khilara	152707	c	c	c	c	c	c	c	c	c	c	c	0	0	0	0	0	0	1
659	Harpura	152708	c	a	a	c	c	c	a	c	c	c	c	0	0	0	0	0	1	0
660	Ghatkotra	152709	c		l	c	c	c	c	c	a	c	c	0	0	0	0	0	1	0
661	Mathupura	152710	c	c	a	c	c	c	c	c	c	c	c	0	0	0	0	0	0	0
662	Churara	152711	c		l	c	c	c	c	c	c	c	c	0	0	0	0	0	1	0
663	Kaimari	152712	c	c	c	c	c	c	c	c	a	c	c	0	0	0	0	0	1	0
664	Bira	152713	c	c		c	c	c	c	c	b	c	c	0	0	0	0	0	1	0
665	Dhauri	152714	c	c		c	c	c	c	c	c	c	c	0	0	0	0	0	1	0
666	Kailua	152715	c	c	a	c	c	c	c	c	c	c	c	0	0	0	0	0	1	0
667	Bakhtar	152716	c	c	a	c	c	c	c	c	c	c	c	0	0	0	0	0	1	0
668	Taktoli	152717	c	b		c	c	c	c	c	c	c	c	0	0	0	0	0	1	0
669	Mailwar	152718	c	b	a	c	c	c	c	c	c	c	c	0	0	0	0	0	1	0
670	Panchampura	152719	c	c	a	c	c	c	c	c	c	c	c	0	0	0	0	0	1	0
671	Dhakarwara	152720	c	b		c	c	c	c	c	c	c	c	0	0	0	0	0	1	0
672	Patha	152721	c	a	a	c	c	c	a	c	c	c	c	0	0	0	0	1	1	0



**Census of India 2011- Village Directory**

**Amenities and Land use ( As in 2009 )**

Name of District:-Jhansi Location Code No:-166

Name of CD Block:-Mauranipur- Location CodeNo:-0387

Sr. No.	Name village	Location code no.	Availability of drinking water - Yes / No								Availability of toilet & others Yes / No			
			Tap water (Treated/Untreated)	Well water (Covered / Uncovered well)	Hand Pump	Tube wells / Bore well	Spring	River / Canal	Tank / Pond / Lake	Others	Community toilet including bath.	Community toilet excluding bath.	Rural sanitary mart or sanitary hardware outlet available near the village.	Community bio-gas or recycle of waste for productive use.
1	2	3	39	40	41	42	43	44	45	46	47	48	49	50
632	Rupa Dhamana	152681	Yes	No	Yes	Yes	No	No	No	No	No	No	No	No
633	Piprokhar	152682	Yes	No	Yes	Yes	No	No	Yes	No	No	No	No	No
634	Churari	152683	Yes	No	Yes	Yes	No	No	No	No	No	No	No	No
635	Jhankari	152684	Yes	Yes	Yes	Yes	No	No	Yes	No	No	No	No	No
636	Jalalpur	152685	Yes	Yes	Yes	Yes	No	No	No	No	No	No	No	No
637	Kharka Sani	152686	Yes	Yes	Yes	Yes	No	No	No	No	No	No	No	No
638	Mau Rural	152687												
639	Dhimloni	152688												
640	Madha	152689	Yes	Yes	Yes	Yes	No	Yes	Yes	No	No	No	No	No
641	Kanja	152690	Yes	No	Yes	Yes	No	No	No	No	No	No	No	No
642	Bagkanja	152691												
643	Roni	152692	Yes	No	Yes	Yes	No	Yes	No	No	No	No	No	No
644	Chitawad	152693	Yes	Yes	Yes	No	No	Yes	Yes	No	No	No	No	No
645	Singarwara	152694	Yes	Yes	Yes	Yes	No	No	Yes	No	No	No	No	No
646	Baragaon	152695	Yes	No	Yes	No	No	No	No	No	No	No	No	No
647	Bhadarwara	152696	Yes	No	Yes	Yes	No	No	No	No	No	No	No	No
648	Bukhara	152697	Yes	Yes	Yes	Yes	No	No	No	No	No	No	No	No
649	Ganupura	152698	Yes	No	Yes	Yes	No	No	No	No	No	No	No	No
650	Kharakamuaf	152699	Yes	No	Yes	Yes	No	No	No	No	No	No	No	No
651	Barua Muaf	152700	Yes	No	Yes	Yes	No	No	No	No	No	No	No	No
652	Naya Gaon	152701	Yes	Yes	Yes	No	Yes	Yes	Yes	No	No	No	No	No
653	Dhaipura	152702	Yes	No	Yes	Yes	No	No	No	No	No	No	No	No
654	Basariya	152703	Yes	No	Yes	Yes	No	No	No	No	No	No	No	No
655	Deori Ghat	152704	Yes	Yes	Yes	Yes	No	Yes	Yes	No	No	No	No	No
656	Puruwa	152705	Yes	Yes	Yes	Yes	No	No	No	No	No	No	No	No
657	Bhandra	152706	Yes	No	Yes	No	No	No	No	No	No	No	No	No
658	Khilara	152707	Yes	No	Yes	Yes	No	No	No	No	No	No	No	No
659	Harpura	152708	Yes	No	Yes	Yes	No	No	No	No	No	No	No	No
660	Ghatkotra	152709	Yes	Yes	Yes	Yes	No	No	No	No	No	No	No	No
661	Mathupura	152710	Yes	No	Yes	Yes	No	Yes	No	No	No	No	No	No
662	Churara	152711	Yes	Yes	Yes	Yes	No	Yes	No	No	No	No	No	No
663	Kaimari	152712	Yes	No	Yes	Yes	No	No	Yes	No	No	No	No	No
664	Bira	152713	Yes	Yes	Yes	Yes	No	No	Yes	No	No	No	No	No
665	Dhauri	152714	Yes	Yes	Yes	Yes	No	No	Yes	No	No	No	No	No
666	Kailua	152715	Yes	No	Yes	Yes	No	No	Yes	No	No	No	No	No
667	Bakhtar	152716	Yes	Yes	Yes	No	No	No	Yes	No	No	No	No	No
668	Taktoli	152717	Yes	No	Yes	Yes	No	No	No	No	No	No	No	No
669	Mailwar	152718	Yes	No	Yes	Yes	No	No	No	No	No	No	No	No
670	Panchampura	152719	Yes	No	Yes	Yes	No	No	No	No	No	No	No	No
671	Dhakarwara	152720	Yes	Yes	Yes	Yes	No	No	Yes	No	No	No	No	No
672	Patha	152721	Yes	No	Yes	Yes	No	No	Yes	No	No	No	No	No

**Census of India 2011- Village Directory**

**Amenities and Land use ( As in 2009 )**

Name of District:-Jhansi Location Code No:-166

Name of CD Block:-Mauranipur- Location CodeNo:-0387

Sr. No.	Name village	Location code no.	Communication and transport facilities (If amenities available code -Yes is given except for Village Pin Code ,If not available within the village , the distance range code viz: a for < 5 Kms, b for 5-10 Kms and c for 10+ kms of nearest place where facility is available is given).																
			Post office(PO)	Sub post office (SPO)	Post & Telegraph office (P&TO)	Village Pin Code	Telephones (Land lines)	Public call office (PCO)	Mobile phone coverage	Internet cafes/ Common service centre (CSC)	Private courier facility	Bus service (Public & Private)	Railway stations	Auto/Modified Autos	Taxis and Vans	Tractors	Cycle-pulled rickshaws(Manual & Machine driven)	Carts driven by animals	Sea /River ferry service
1	2	3	51	52	53	54	55	56	57	58	59	60	61	62	63	64	65	66	67
632	Rupa Dhamana	152681	a	Yes	a		Yes	a	Yes	a	a	Yes	a	Yes	Yes	Yes		Yes	
633	Piprokhar	152682	b	a	b	284204	Yes	b	b	b	b	b	b	Yes	Yes			Yes	
634	Churari	152683	a	a	a	284204	Yes	a	a	a	a	a	a	Yes	Yes			Yes	
635	Jhankari	152684	a	a	a		a	a	a	a	a	a	a	a	a			Yes	
636	Jalalpura	152685	b	a	b		a	a	b	a	a	a	a	a	a			Yes	
637	Kharka Sani	152686	a	a	a		Yes	Yes	Yes	a	a	a	a	Yes	a	a	a	Yes	a
638	Mau Rural	152687																	
639	Dhimloni	152688																	
640	Madha	152689	a	a	a			a	Yes	a	a	a	a	a	a	Yes		Yes	
641	Kanja	152690	b	b	b		b	b	Yes	b	b	b	b	Yes	Yes	Yes		Yes	
642	Bagkanja	152691																	
643	Roni	152692	b	a	b	284204	b	b	b	b	b	b	b	b	b			Yes	
644	Chitawad	152693	b	b	b		b	b	Yes	b	b	b	b	Yes	Yes	Yes		Yes	
645	Singarwara	152694	b	b	b		b	b	b	b	b	b	b		b	Yes		Yes	
646	Baragaon	152695	b	Yes	b	284204	b	b	b	b	a	b	a	Yes	b	c		Yes	
647	Bhadarwara	152696	b	Yes	b	284204	Yes	Yes	b	b	Yes	Yes	Yes	Yes	Yes	Yes		Yes	
648	Bukhara	152697	b	b	b	284204	b	b	Yes	b	b	Yes	b	Yes	Yes	Yes		Yes	
649	Ganupura	152698	b	b	c		c	c	c	c	c	a	Yes	Yes	a	Yes	a	Yes	
650	Kharakamuaf	152699	b	b	c	284204	c	c	Yes	c	c	c	a	Yes	Yes	Yes	Yes	Yes	
651	Barua Muaf	152700	c	b	c		b	b	b	c	c	a	c	Yes	Yes	Yes	c	Yes	
652	Naya Gaon	152701	c	b	c		b	b	b	c	c	b	c	Yes	Yes	Yes	c	Yes	
653	Dhaipura	152702	c	a	c		a	a	a	c	c	a	c	Yes	Yes	Yes	c	Yes	
654	Basariya	152703	a	c	c		c	c	c	c	c	c	c	c	c	c		c	c
655	Deori Ghat	152704	c	a	c	284204	a	a	a	c	c	Yes	c	a	a			Yes	
656	Puruwa	152705	c	a	c	284204	a	c	a	c	c	a	c	Yes	Yes			Yes	
657	Bhandra	152706	c	Yes	c	284204	Yes	c	Yes	c	c	Yes	c		Yes			Yes	
658	Khilara	152707	a	Yes	c		c	c	c	c	c	c	c	c	c	c		c	c
659	Harpura	152708	c	a	c		b	b	Yes	c	c	b	c	b	b				
660	Ghatkotra	152709	c	Yes	c	284204	c	c	Yes	c	c	a	c	Yes	Yes	Yes		Yes	
661	Mathupura	152710	a	c	c	284204	c	c	a	c	c	c	c	c	Yes	c	c	Yes	
662	Churara	152711	c	Yes	c	284204	c	c	Yes	c	c	c	c	c	Yes	Yes			
663	Kaimari	152712	c	a	c	284204	c	c	a	c	c	c	c	c	Yes	c	c	Yes	
664	Bira	152713	c	a	c	284204	c	c	b	c	c	c	c	c	Yes	c	c	Yes	
665	Dhauri	152714	c	Yes	c	284204	c	c	b	c	c	c	c	c		c	c	Yes	b
666	Kailua	152715	c	a	c	284204	c	c	b	c	c	c	c	c		c	c	Yes	b
667	Bakhtar	152716	c	a	c	284204	c	c	b	c	c	c	c	c	Yes	c	c	Yes	b
668	Taktoli	152717	c	a	c	284204	c	c	b	c	c	c	c	c	Yes			c	
669	Mailwar	152718	c	a	c	284204	c	c	b	c	c	c	c	c	Yes			c	c
670	Panchampura	152719	a	c	c	284204	c	c	a	c	c	c	c	c		c	c	Yes	
671	Dhakarwara	152720	c	Yes	c	284204	c	b	Yes	c	c	c	c	c	Yes			c	
672	Patha	152721	c	Yes	c		b	b	Yes	c	c	b	c	b	Yes				

**Census of India 2011- Village Directory**

**Amenities and Land use ( As in 2009 )**

Name of District:-Jhansi Location Code No:-166

Name of CD Block:-Mauranipur- Location CodeNo:-0387

Sr. No.	Name village	Location code no.	Village connected to highways,village roads, banks & credit societies (If amenities available code -Yes is given, If not available within the village . the distance range code viz; a for < 5 Kms, b for 5-10 Kms and c for 10+ kms of nearest place where facility is available is given).												
			Connected to national highway(NH)	Connected to state highway(SH)	Connected to major district road (MDR)	Connected to others district road	Pucca roads	Kutcheha roads	Water bounded macadam(WBM) roads	Navigable waterway (river/canal)(NW)	Footpaths (FP)	Commercial & Co-operative Banks	ATM	Agricultural Credit Societies	
1	2	3	68	69	70	71	72	73	74	75	76	77	78	79	
632	Rupa Dhamana	152681	a	Yes	Yes	Yes		Yes	Yes		Yes	a	a	a	
633	Piprokhar	152682	b	b	b	b	Yes	Yes	Yes		Yes	b	b	b	
634	Churari	152683	a	a	a	a	Yes	Yes	Yes	Yes	Yes	a	a	a	
635	Jhankari	152684	a	a	Yes	a	Yes	Yes		Yes	Yes	a	a	a	
636	Jalalpura	152685	Yes	Yes	Yes	Yes	a	Yes	Yes		Yes	b	b	b	
637	Kharka Sani	152686	Yes	Yes	Yes	Yes	Yes	Yes	Yes	Yes	Yes	a	a	b	
638	Mau Rural	152687													
639	Dhimloni	152688													
640	Madha	152689	Yes	Yes	Yes	Yes	Yes	Yes			Yes	a	a	a	
641	Kanja	152690	b	b	b	Yes	Yes	Yes	Yes		Yes	b	b	b	
642	Bagkanja	152691													
643	Roni	152692	b	b	b	Yes	b	Yes	Yes		Yes	b	b	b	
644	Chitawad	152693	b	b	b	Yes	Yes	Yes	Yes		Yes	b	b	b	
645	Singarwara	152694	b	b	b	b	Yes	Yes	Yes		Yes	b	b	b	
646	Baragaon	152695	a	a	a	Yes	Yes	Yes	Yes		Yes	b	b	b	
647	Bhadarwara	152696	Yes	Yes	Yes	Yes	Yes	Yes	Yes		Yes	b	b	b	
648	Bukhara	152697	Yes	Yes	Yes	Yes	Yes	Yes	Yes	Yes	Yes	b	b	b	
649	Ganupura	152698	c	c	c	c	Yes	Yes			Yes	c	c	c	
650	Kharakamuaf	152699	c	c	c	c	Yes	Yes			Yes	c	c	c	
651	Barua Muaf	152700	a	a	a	Yes	a	Yes	Yes		Yes	c	c	b	
652	Naya Gaon	152701	b	b	b	Yes	b	Yes	Yes		Yes	b	c	b	
653	Dhaipura	152702	a	a	a	Yes	a	Yes	Yes		Yes	a	c	a	
654	Basariya	152703	a		a	Yes	Yes				Yes	c	c	a	
655	Deori Ghat	152704		Yes	Yes	Yes		Yes	Yes		Yes	a	c	a	
656	Puruwa	152705	a	a	a	Yes	a	a	Yes		Yes	c	c	a	
657	Bhandra	152706	Yes	Yes	Yes	Yes	Yes	Yes	Yes		Yes	Yes	c	Yes	
658	Khilara	152707	Yes		Yes	Yes	Yes	Yes			Yes	c	c	a	
659	Harpura	152708	c	c	c	b	b			Yes	Yes	c	c	b	
660	Ghatkotra	152709	a	a	a	Yes	Yes	Yes	Yes		Yes	a	c	a	
661	Mathupura	152710	c	c	c	c	Yes				c	c	c	c	
662	Churara	152711	c	c	c	Yes	Yes				Yes	c	c	Yes	
663	Kaimari	152712	c	c	c	c	a	Yes	c		Yes	c	c	a	
664	Bira	152713	c	c	c	c	Yes	c	c		Yes	c	c	b	
665	Dhauri	152714	c	c	c	Yes	Yes	Yes	Yes		Yes	c	c	c	
666	Kailua	152715	c	c	c		Yes				Yes	c	c	c	
667	Bakhtar	152716	c	c	c	c	Yes				Yes	c	c	c	
668	Taktoli	152717	c	Yes	c	Yes	Yes				Yes	c	c	b	
669	Mailwar	152718	Yes	c	Yes	Yes					Yes	c	c	b	
670	Panchampura	152719	c	c	c	c				b	Yes	c	c	c	
671	Dhakarwara	152720	b	Yes	b	Yes	Yes				Yes	c	c	b	
672	Patha	152721	b	b	b	b	b			Yes	Yes	c	c	b	

**Census of India 2011- Village Directory**

**Amenities and Land use ( As in 2009 )**

Name of District:-Jhansi Location Code No:-166

Name of CD Block:-Mauranipur- Location CodeNo:-0387

Sr. No.	Name village	Location code no.	Availability of miscellaneous facilities (If amenities available code -Yes is given, If not available within the village , the distance range code viz; a for <5 Kms, b for 5-10 Kms and c for 10+ kms of nearest place where facility is available is given).																	Availability of electricity (Yes/No)				
			Self-Help Group (SHG)	Public distribution system (PDS) shop	Mandis / Regular market	Weekly Haat	Agricultural marketing society	Integrated Child Development Scheme (Nutritional Centres)	Anganwadi Centre (Nutritional Centres)	Others (Nutritional Centres)	ASHA (Aaccredited Social Health Activist)	Community centre with/without TV	Sports Field,	Sports Club / Recreation Centre	Cinema / Video Hall	Public Library	Public Reading Room	Newspaper Supply	Assembly Polling station	Birth & Death Registration Office	Power Supply for Domestic Use (ED)	Power Supply for Agricultural Use (EAG)	Power Supply for Commercial Use (EC)	Power Supply for All Uses (EA)
1	2	3	80	81	82	83	84	85	86	87	88	89	90	91	92	93	94	95	96	97	98	99	100	101
632	Rupa Dhamana	152681	Yes	Yes	a	Yes	a	a	Yes	Yes	Yes	Yes	Yes	Yes	a	a	a	Yes	Yes	Yes	Yes	Yes	Yes	Yes
633	Pipokhar	152682	a	b	b	b	b	b	a	Yes	Yes	b	Yes	b	b	b	b	b	Yes	b	Yes	No	No	No
634	Churari	152683	Yes	Yes	a	a	a	a	Yes	Yes	Yes	a	Yes	a	a	a	a	Yes	a	Yes	No	No	No	
635	Jhankari	152684	Yes	a	a	a	a	Yes	Yes	Yes	Yes	a	a	a	a	a	a	Yes	Yes	Yes	Yes	Yes	Yes	
636	Jalalpura	152685	a	a	a	Yes	a	a	Yes	Yes	b	b	b	b	b	b	b	a	a	a	Yes	Yes	No	No
637	Kharka Sani	152686	Yes	a	a	a	a	a	Yes	Yes	Yes	Yes	a	Yes	a	a	a	Yes	Yes	Yes	Yes	Yes	Yes	Yes
638	Mau Rural	152687																						
639	Dhimloni	152688																						
640	Madha	152689	Yes	b	a	a	a	a	Yes	a	a	Yes	a	a	a	a	Yes	b	b	Yes	Yes	No	No	
641	Kanja	152690	Yes	a	b	b	b	b	Yes	Yes	Yes	b	Yes	b	b	b	b	b	Yes	b	Yes	No	No	No
642	Bagkanja	152691																						
643	Roni	152692	Yes	Yes	b	Yes	b	b	Yes	Yes	Yes	b	b	b	b	b	b	Yes	b	Yes	Yes	No	No	
644	Chitawad	152693	Yes	Yes	b	b	b	b	Yes	Yes	Yes	b	Yes	b	b	b	b	Yes	b	Yes	No	No	No	
645	Singarwara	152694	Yes	a	b	b	b	b	Yes	Yes	b	b	b	b	b	b	b	a	a	Yes	No	No	No	
646	Baragaon	152695	Yes	Yes	b	Yes	Yes	b	Yes	Yes	Yes	Yes	a	b	b	b	b	Yes	b	Yes	Yes	Yes	Yes	
647	Bhadarwara	152696	Yes	Yes	b	Yes	b	b	Yes	Yes	Yes	b	Yes	b	b	b	b	Yes	b	Yes	No	No	No	
648	Bukhara	152697	Yes	Yes	b	b	b	b	Yes	Yes	Yes	b	Yes	b	b	b	b	Yes	b	Yes	No	No	No	
649	Ganupura	152698	c	a	c	a	c	c	a	Yes	a	c	a	c	c	c	c	a	a	No	No	No	No	
650	Kharakamuaf	152699	Yes	Yes	c	Yes	c	c	Yes	Yes	Yes	c	Yes	c	c	c	c	Yes	Yes	Yes	Yes	No	No	
651	Barua Muaf	152700	b	Yes	c	b	c	c	Yes	Yes	Yes	b	b	c	c	c	c	b	Yes	c	Yes	No	No	No
652	Naya Gaon	152701	b	Yes	c	a	c	c	Yes	Yes	Yes	b	b	c	c	c	c	b	Yes	c	Yes	No	No	No
653	Dhaipura	152702	a	Yes	c	Yes	c	c	Yes	Yes	Yes	a	a	c	c	c	c	a	Yes	c	Yes	Yes	No	No
654	Basariya	152703	Yes	c	c	a	c	Yes	a	Yes	a	c	Yes	c	c	c	c	c	Yes	c	Yes	Yes	Yes	Yes
655	Deori Ghat	152704	Yes	Yes	c	a	c	c	Yes	Yes	Yes	c	c	c	c	c	c	c	Yes	c	Yes	No	No	No
656	Puruwa	152705	Yes	a	c	a	c	c	a	Yes	Yes	c	c	c	c	c	c	c	Yes	c	Yes	Yes	No	No
657	Bhandra	152706	Yes	Yes	c	Yes	c	c	Yes	Yes	Yes	c	c	c	c	c	c	c	Yes	c	Yes	No	No	No
658	Khilara	152707	Yes	c	c	a	c	Yes	a	Yes	a	c	Yes	c	c	c	c	c	Yes	c	Yes	Yes	Yes	Yes
659	Harpura	152708	Yes	Yes	c	Yes	c	c	a	Yes	Yes	c	c	c	c	c	c	b	Yes	c	Yes	No	No	No
660	Ghatkotra	152709	Yes	Yes	c	Yes	c	c	Yes	Yes	Yes	c	Yes	c	c	c	c	c	Yes	c	Yes	No	No	No
661	Mathupura	152710	Yes	Yes	c	Yes	a	c	Yes	Yes	Yes	c	c	c	c	c	c	Yes	Yes	Yes	Yes	Yes	Yes	Yes
662	Churara	152711	Yes	c	c	Yes	Yes	Yes	Yes	Yes	Yes	Yes	Yes	c	c	Yes	Yes	c	Yes	c	Yes	Yes	Yes	Yes
663	Kaimari	152712	Yes	a	c	a	c	c	Yes	Yes	Yes	c	Yes	c	c	c	c	c	Yes	c	Yes	No	No	No
664	Bira	152713	Yes	Yes	c	Yes	c	c	Yes	Yes	Yes	c	c	c	c	c	c	c	Yes	c	Yes	No	No	No
665	Dhauri	152714	Yes	Yes	c	Yes	b	c	Yes	Yes	Yes	c	Yes	c	c	c	c	Yes	Yes	Yes	Yes	Yes	Yes	Yes
666	Kailua	152715	Yes	Yes	c	a	b	c	Yes	Yes	Yes	c	a	c	c	c	c	c	Yes	c	Yes	Yes	Yes	Yes
667	Bakhtar	152716	Yes	Yes	c	a	c	c	Yes	Yes	Yes	c	Yes	c	c	c	c	c	Yes	Yes	Yes	Yes	Yes	Yes
668	Taktoli	152717	Yes	Yes	c	Yes	Yes	c	Yes	Yes	Yes	c	b	c	c	c	c	c	Yes	c	Yes	Yes	Yes	Yes
669	Mailwar	152718	Yes	a	c	a	Yes	c	Yes	Yes	a	c	b	c	c	c	c	c	Yes	c	Yes	Yes	Yes	Yes
670	Panchampura	152719	Yes	Yes	c	a	a	c	Yes	Yes	Yes	c	c	c	c	c	c	c	Yes	Yes	Yes	Yes	Yes	Yes
671	Dhakarwara	152720	Yes	Yes	c	Yes	Yes	c	Yes	Yes	Yes	c	Yes	c	c	c	c	b	Yes	c	Yes	Yes	Yes	Yes
672	Patha	152721	Yes	Yes	c	Yes	c	c	a	Yes	Yes	c	c	c	c	c	c	b	Yes	c	Yes	No	No	No

**Census of India 2011- Village Directory**

**Amenities and Land use ( As in 2009 )**

**Name of District:-Jhansi Location Code No:-166**

**Name of CD Block:-Mauranipur- Location CodeNo:-0387**

Sr. No.	Name village	Location code no.	Land Use																	Name of three most important commodities manufactured			
			Nearest Town	Area under different types of land use ( in hectares rounded up to one decimal place)													Area irrigated by source (in hectare).				First	Second	Third
				Name	Distance range code, i.e. a for <=5 Kms, b for 5-10 Kms and c for 10+ kms.	Forests	Area under Non-agricultural Uses	Barren and Un-cultivable land	Permanent Pastures and Other Grazing Lands	Land Under Miscellaneous Tree Crops etc.	Culturable Waste Land	Fallow lands other than current fallows	Current Fallows	Net Area Sown	Total Irrigated Land Area	Total Un-irrigated Land Area	Canals ( C )	Wells/Tube-wells(W/TW)	Tanks/Lakes(T/L)	Water Falls(WF)			
102	103	104	105	106	107	108	109	110	111	112	113	114	115	116	117	118	119	120	121	122			
632	Rupa Dhamana	152681	JHANSI		0	49.5	0	1	0	13.2	0	4.6	588.3	321.8	266.5	251.1	70.7	0	0	0			
633	Pipokhar	152682	JHANSI	b	0	22.9	0	0	0	13	1.3	1.8	341.9	304	37.9	0	304	0	0	0			
634	Churari	152683	JHANSI	a	0	24.1	0	0	0	1.9	0.2	0.2	285.7	253.4	32.3	192.2	61.2	0	0	0			
635	Jhankari	152684	JHANSI	a	0	41.8	0	1	0	3.6	46.1	169.6	80.2	65.6	14.6	32	33.6	0	0	0			
636	Jalalpur	152685	JHANSI	a	0	9	0	0	0	0	2.9	0	69.4	68.4	1	0	68.4	0	0	0			
637	Kharka Sani	152686	JHANSI		0	34.5	0	0	0	27.2	61	92.4	49.4	34	15.4	0	34	0	0	0			
638	Mau Rural	152687	JHANSI	a	5.2	102.1	0	0	0	4	56.2	2.4	438.1	268.5	169.6	68.2	200.3	0	0	0			
639	Dhimloni	152688	JHANSI	b	16.6	45.2	0	0	0	14.4	81.6	80.1	81.2	66	14.5	50	0	0	16.7	0			
640	Madha	152689	JHANSI	a	0	43.2	0	0	0	32.6	9	4.1	368	276.1	91.9	0	276.1	0	0	0			
641	Kanja	152690	JHANSI	b	3.2	31.4	67.6	0	0	8.4	5.8	42.6	295	199.4	95.6	155	44.4	0	0	0			
642	Bagkanja	152691	JHANSI		0	1.9	1.9	0	0	0	0	0.6	10	10	0	0	0	0	0	10			
643	Roni	152692	JHANSI	b	0	0.2	159.9	4.5	0	147.4	7.4	1.2	1257.5	679.6	577.9	0	679.6	0	0	0			
644	Chitawad	152693	JHANSI	b	35.8	32.4	9.6	0	2.3	9.2	3.1	8.1	395.5	139.6	255.9	0	139.6	0	0	0			
645	Singarwara	152694	JHANSI	b	0	30.1	0	0	0	9.4	4.7	1.8	377.8	245.1	132.7	0	245.1	0	0	0			
646	Baragaon	152695	JHANSI		0	342	0	0	0	357.7	4.7	1.7	1442.8	871.1	571.7	0	871.1	0	0	0			
647	Bhadarwara	152696	JHANSI		0	49.3	4	0	0	20.2	3.6	1	623.2	393.7	229.5	0	393.7	0	0	0			
648	Bukhara	152697	JHANSI	b	56.8	30.3	22.3	0	0	8.5	7.2	5.1	474.2	235	239.3	0	235	0	0	0			
649	Ganupura	152698	JHANSI	c	0	6.3	0	0	0	3	0	9.8	113.8	55.3	58.5	0	40.1	0	0	15.2			
650	Kharakamuaf	152699	JHANSI		0	68.3	0	0	0	13	25.4	0	616.2	354.9	261.3	0	290.5	0	0	64.4			
651	Barua Muaf	152700	JHANSI	c	0	39.3	0	0	0	2.6	2.8	7.7	185.4	153.1	32.3	0	108.4	0	0	44.7			
652	Naya Gaon	152701	JHANSI	c	0	16.6	0	0.5	0	3.1	0.6	6.2	341.6	296.3	45.3	0	250	0	0	46.2			
653	Dhaipura	152702	JHANSI	c	0	26.8	0	0	0	10.5	2	3.6	337.3	241.6	95.8	0	212.4	0	0	29.2			
654	Basariya	152703	JHANSI	c	0	11.4	0	0	85.5	288.6	0	212.1	180.1	180.1	0	0	180.1	0	0	0			
655	Deori Ghat	152704	JHANSI		0	73.7	0	0	0	15.7	9.6	2	368	362.5	5.4	0	187.8	174.8	0	0			
656	Puruwa	152705	JHANSI	c	4.2	0.8	42.6	0	0	8.3	3.9	1.4	259.2	259.2	0	0	80.6	178.6	0	0			
657	Bhandra	152706	JHANSI	c	0	72.5	0	0.8	0	6.2	2.1	5	469.9	446.6	23.2	0	446.6	0	0	0			
658	Khilara	152707	JHANSI	c	0	0	8	0	0	18.9	0	8	7.9	7.9	0	7.9	0	0	0	0			
659	Harpura	152708	JHANSI	c	0	25.6	0	0	34.2	0	8.9	0	260	46.6	213.4	0	35.6	0	0	11			
660	Ghatkotra	152709	JHANSI	c	0	89.2	10	0	4.8	13	6.3	2.2	655.3	571.1	84.2	0	331	0	0	240			
661	Mathupura	152710	JHANSI		0	47	0	0	0	113	0	0	594.9	387.5	207.4	0	374.4	0	0	13			
662	Churara	152711	JHANSI	c	0	113	0	0	0	82	200	1	972.1	409	563	0	409	0	0	0			
663	Kaimari	152712	JHANSI	c	0	21.1	0	0	0	4.7	4.2	13.2	180	120.8	59.2	0	120.8	0	0	0			
664	Bira	152713	JHANSI	c	0	56.4	0	4.1	0	0	3.7	1	814.5	542.7	271.8	0	542.7	0	0	0			
665	Dhauri	152714	JHANSI	c	0	0	117.8	0	1.4	9	0	20	735	432.7	302.3	0	432.7	0	0	0			
666	Kailua	152715	JHANSI	c	0	13.2	0	0	0	12	0	3.1	165.6	48.8	116.8	0	48.8	0	0	0			
667	Bakhtar	152716	JHANSI	c	0	20.4	0	0	0	1.1	0	9.9	301.9	103.7	198.3	0	103.7	0	0	0			
668	Taktoli	152717	JHANSI		0	36.9	0	0	0	7.8	8.1	5.6	411.9	277.2	134.6	0	277.2	0	0	0			
669	Mailwar	152718	JHANSI	c	0	112.8	0	0	0	12.8	18.9	26.9	482.8	213.4	269.4	0	213.4	0	0	0			
670	Panchampura	152719	JHANSI	c	0	89.5	0	0	0	22	0	0	262.8	104.8	158	0	104.8	0	0	0			
671	Dhakarwara	152720	JHANSI	c	0	49.9	0	0	0	31.9	25.9	98.5	796	356.6	439.3	0	356.6	0	0	0			
672	Patha	152721	JHANSI	c	0	53.8	0	0	23	0	9.6	0	654.2	154.2	500	0	154.2	0	0	0			

**Census of India 2011- Village Directory**

**Amenities and Land use ( As in 2009 )**

**Name of District:-Jhansi Location CodeNo:-166**

**Name of CD Block:-Mauranipur- Location CodeNo:-0387**

Sr. No.	Name village	Location code no.	Total area of the village ( in hectares rounded up to one decimal place)	Total population ( 2011 census )	Number of households (2011 census)	Number of educational amenities available. (If not available within the village , the distance range code viz; a for < 5 Kms, b for 5-10 Kms and c for 10+ kms of nearest place where facility is available is given).													
						Pre-Primary school (PP)	Primary school (P)	Middle school (M)	Secondary School (S)	Senior Secondary school (SS)	Degree college of arts science & commerce (ASC)	Engineering college(EC)	Medical college (MC)	Management institute (MI)	Polytechnic (Pt)	Vocational training school /ITI	Non-formal training centre (NFTC)	Special school for disabled (SSD)	Others (specify)
1	2	3	4	5	6	7	8	9	10	11	12	13	14	15	16	17	18	19	20
673	Kadaura	152722	544.2	2546	434	1	1 b	c	c	c	c	c	c	c	c	c	c	c	c
674	Birguan	152723	656	1386	235	c	1 a	c	c	c	c	c	c	c	c	c	c	c	c
675	Khakora	152724	1337.7	3843	660	c	1	1 c	c	c	c	c	c	c	c	c	c	c	c
676	Bhanpura	152725	836.2	3079	551	1	1 c	c	c	c	c	c	c	c	c	c	c	c	c
<b>Block T O T A L :</b>			<b>53045.5</b>	<b>165832</b>	<b>30448</b>	<b>5</b>	<b>77</b>	<b>53</b>	<b>1</b>	<b>0</b>	<b>0</b>	<b>0</b>	<b>0</b>	<b>0</b>	<b>0</b>	<b>0</b>	<b>0</b>	<b>0</b>	<b>0</b>

**Census of India 2011- Village Directory**

**Amenities and Land use ( As in 2009 )**

Name of District:-Jhansi Location Code No:-166

Name of CD Block:-Mauranipur- Location CodeNo:-0387

Sr. No.	Name village	Location code no.	Number of Medical Amenities available. (If not available within the village , the distance range code viz: a for < 5 Kms, b for 5-10 Kms and c for 10+ kms of nearest place where facility is available is given).										Number of Non-Government Medical Amenities available.							
			Community health centre (CHC)	Primary health centre (PHC)	Primary health sub centre (PHS)	Maternity and child welfare centre (MCW)	T.B. clinic (TBC)	Hospital-allopathic (HA)	Hospital-alternative medicine (HO)	Dispensary (D)	Veterinary hospital (VH)	Mobile health clinic (MHC)	Family welfare centre (FWC)	Charitable non Govt. hospital/Nursing home.	Medical practitioner with MBBS Degree	Medical practitioner with other degree	Medical practitioner with no degree	Traditional practitioner and faith healer .	Medicine Shop	Others
1	2	3	21	22	23	24	25	26	27	28	29	30	31	32	33	34	35	36	37	38
673	Kadaura	152722	c	c		c	c	c	c	c	c	c	c	0	0	0	0	1	0	0
674	Birguan	152723	c	c		c	c	c	c	c	c	c	c	0	0	0	0	1	0	0
675	Khakora	152724	c	c	a	c	c	c	c	c	c	c	c	0	0	0	0	1	0	0
676	Bhanpura	152725	c	c		c	c	c	c	c	c	c	c	0	0	0	0	1	0	0
<b>Block T O T A L :</b>			<b>0</b>	<b>3</b>	<b>0</b>	<b>0</b>	<b>0</b>	<b>0</b>	<b>0</b>	<b>0</b>	<b>0</b>	<b>0</b>	<b>0</b>	<b>0</b>	<b>0</b>	<b>0</b>	<b>0</b>	<b>22</b>	<b>45</b>	<b>11</b>

**Census of India 2011- Village Directory**

**Amenities and Land use ( As in 2009 )**

Name of District:-Jhansi Location Code No:-166

Name of CD Block:-Mauranipur- Location CodeNo:-0387

Sr. No.	Name village	Location code no.	Availability of drinking water - Yes / No								Availability of toilet & others Yes / No			
			Tap water (Treated/Untreated)	Well water (Covered / Uncovered well)	Hand Pump	Tube wells / Bore well	Spring	River / Canal	Tank / Pond / Lake	Others	Community toilet including bath.	Community toilet excluding bath.	Rural sanitary mart or sanitary hardware outlet available near the village.	Community bio-gas or recycle of waste for productive use.
1	2	3	39	40	41	42	43	44	45	46	47	48	49	50
673	Kadaura	152722	Yes	No	Yes	No	No	No	No	No	No	No	No	No
674	Birguan	152723	Yes	No	Yes	Yes	No	Yes	No	No	No	No	No	No
675	Khakora	152724	Yes	No	Yes	Yes	No	No	No	No	No	No	No	No
676	Bhanpura	152725	Yes	No	Yes	Yes	No	No	No	No	No	No	No	No
<b>Block T O T A L :</b>			<b>83</b>	<b>30</b>	<b>83</b>	<b>70</b>	<b>1</b>	<b>17</b>	<b>31</b>	<b>0</b>	<b>0</b>	<b>1</b>	<b>2</b>	<b>2</b>



**Census of India 2011- Village Directory**

**Amenities and Land use ( As in 2009 )**

Name of District:-Jhansi Location Code No:-166

Name of CD Block:-Mauranipur- Location CodeNo:-0387

Sr. No.	Name village	Location code no.	Communication and transport facilities (If amenities available code -Yes is given except for Village Pin Code ,If not available within the village , the distance range code viz; a for < 5 Kms, b for 5-10 Kms and c for 10+ kms of nearest place where facility is available is given).																
			Post office(PO)	Sub post office (SPO)	Post & Telegraph office (P&TO)	Village Pin Code	Telephones (Land lines)	Public call office (PCO)	Mobile phone coverage	Internet cafes/ Common service centre (CSC)	Private courier facility	Bus service (Public & Private)	Railway stations	Auto/Modified Autos	Taxis and Vans	Tractors	Cycle-pulled rickshaws(Manual & Machine driven)	Carts driven by animals	Sea /River ferry service
1	2	3	51	52	53	54	55	56	57	58	59	60	61	62	63	64	65	66	67
673	Kadaura	152722	c	a	c	284204	c	c	b	c	c	c	c	Yes	Yes			Yes	
674	Birguan	152723	c	c	c	284204	c	c	Yes	c	c	c	c	Yes	Yes	Yes			
675	Khakora	152724	c	c	c	284204	c	c	Yes	c	c	c	c	Yes	Yes	Yes		Yes	
676	Bhanpura	152725	c	b	c	284204	c	c	c	c	c	c	c	Yes	Yes			Yes	
<b>Block T O T A L :</b>			<b>4</b>	<b>20</b>	<b>0</b>	<b>46</b>	<b>15</b>	<b>4</b>	<b>35</b>	<b>1</b>	<b>1</b>	<b>13</b>	<b>2</b>	<b>29</b>	<b>57</b>	<b>32</b>	<b>8</b>	<b>60</b>	<b>1</b>

**Census of India 2011- Village Directory**

**Amenities and Land use ( As in 2009 )**

Name of District:-Jhansi Location Code No:-166

Name of CD Block:-Mauranipur- Location CodeNo:-0387

Sr. No.	Name village	Location code no.	Village connected to highways,village roads, banks & credit societies (If amenities available code -Yes is given, If not available within the village . the distance range code viz; a for < 5 Kms, b for 5-10 Kms and c for 10+ kms of nearest place where facility is available is given).											
			Connected to national highway(NH)	Connected to state highway(SH)	Connected to major district road (MDR)	Connected to others district road	Pucca roads	Kutcheha roads	Water bounded macadam(WBM) roads	Navigable waterway (river/canal)(NW)	Footpaths (FP)	Commercial & Co-operative Banks	ATM	Agricultural Credit Societies
1	2	3	68	69	70	71	72	73	74	75	76	77	78	79
673	Kadaura	152722	b	b	b	b	Yes	Yes			Yes	c	c	c
674	Birguan	152723	c	c	c	Yes	Yes	Yes	Yes	Yes	Yes	c	c	c
675	Khakora	152724	c	c	c	Yes	Yes	Yes	Yes	Yes	Yes	c	c	c
676	Bhanpura	152725	c	c	c	c	Yes	Yes			Yes	c	c	c
<b>Block T O T A L :</b>			<b>8</b>	<b>15</b>	<b>14</b>	<b>44</b>	<b>60</b>	<b>50</b>	<b>41</b>	<b>17</b>	<b>82</b>	<b>4</b>	<b>0</b>	<b>5</b>

**Census of India 2011- Village Directory**

**Amenities and Land use ( As in 2009 )**

Name of District:-Jhansi Location Code No:-166

Name of CD Block:-Mauranipur- Location CodeNo:-0387

Sr. No.	Name village	Location code no.	Availability of miscellaneous facilities (If amenities available code -Yes is given, If not available within the village , the distance range code viz; a for < 5 Kms, b for 5-10 Kms and c for 10+ kms of nearest place where facility is available is given).																	Availability of electricity (Yes/No)				
			Self-Help Group (SHG)	Public distribution system (PDS) shop	Mandis / Regular market	Weekly Haat	Agricultural marketing society	Integrated Child Development Scheme (Nutritional Centres)	Anganwadi Centre (Nutritional Centres)	Others (Nutritional Centres)	ASHA ( Accredited Social Health Activist)	Community centre with/without TV	Sports Field,	Sports Club / Recreation Centre	Cinema / Video Hall	Public Library	Public Reading Room	Newspaper Supply	Assembly Polling station	Birth & Death Registration Office	Power Supply for Domestic Use (ED)	Power Supply for Agricultural Use (EAG)	Power Supply for Commercial Use (EC)	Power Supply for All Uses (EA)
1	2	3	80	81	82	83	84	85	86	87	88	89	90	91	92	93	94	95	96	97	98	99	100	101
673	Kadaura	152722	Yes	Yes	c	Yes	c	c	Yes	Yes	Yes	c	c	c	c	c	c	c	Yes	c	Yes	No	No	No
674	Birguan	152723	Yes	Yes	c	a	c	c	Yes	Yes	Yes	c	Yes	c	c	c	c	c	Yes	c	Yes	No	No	No
675	Khakora	152724	Yes	a	c	Yes	c	c	Yes	Yes	Yes	c	Yes	c	c	c	c	c	Yes	c	Yes	No	No	No
676	Bhanpura	152725	Yes	Yes	c	Yes	c	c	Yes	Yes	Yes	c	c	c	c	c	c	c	Yes	c	Yes	No	No	No
<b>Block T O T A L :</b>			<b>74</b>	<b>58</b>	<b>3</b>	<b>35</b>	<b>13</b>	<b>15</b>	<b>71</b>	<b>82</b>	<b>72</b>	<b>17</b>	<b>45</b>	<b>8</b>	<b>2</b>	<b>4</b>	<b>4</b>	<b>15</b>	<b>77</b>	<b>30</b>	<b>80</b>	<b>49</b>	<b>27</b>	<b>27</b>

**Census of India 2011- Village Directory**

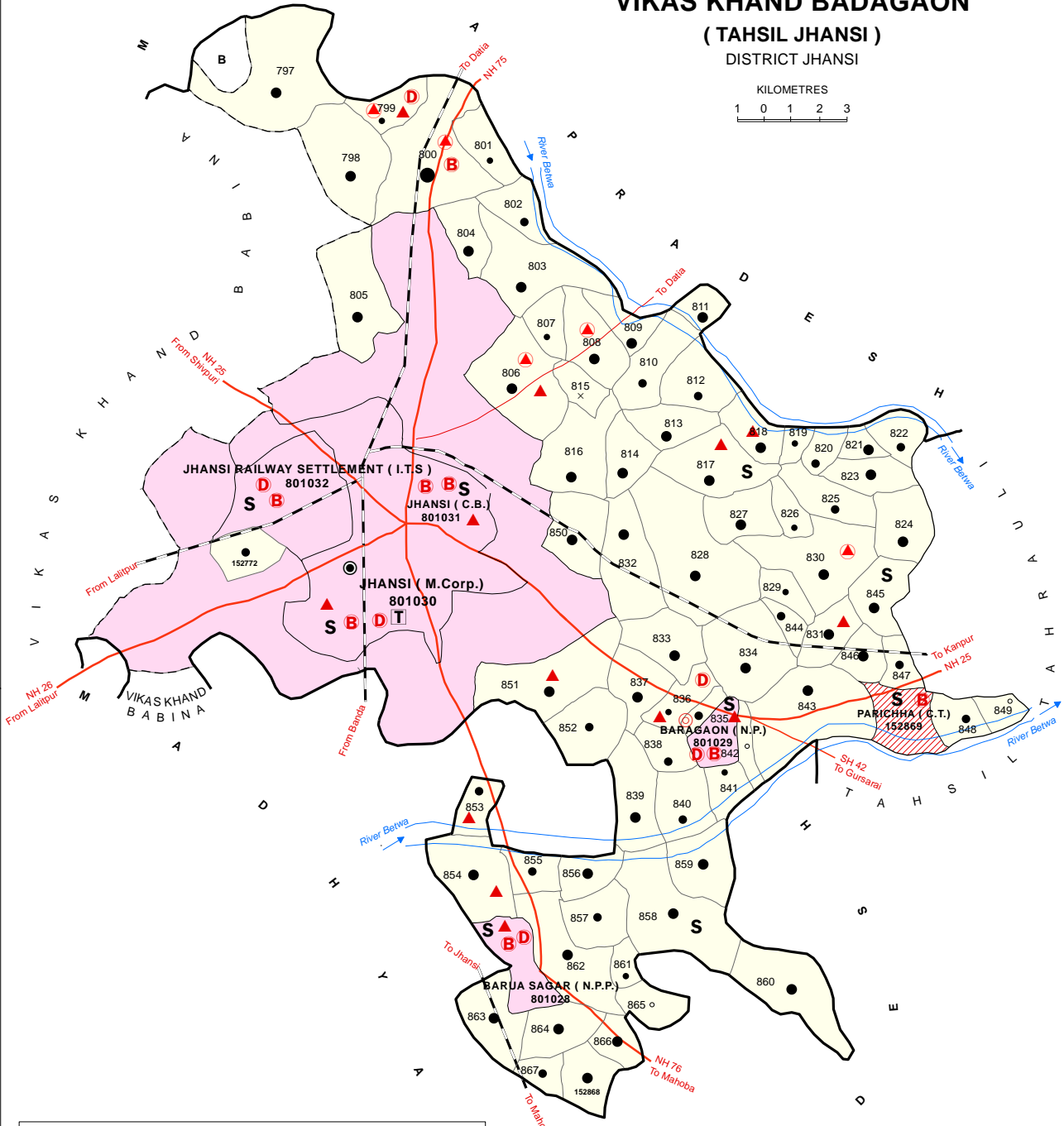
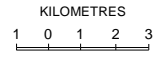
**Amenities and Land use ( As in 2009 )**

Name of District:-Jhansi Location Code No:-166

Name of CD Block:-Mauranipur- Location CodeNo:-0387

Sr. No.	Name village	Location code no.	Land Use																	Name of three most important commodities manufactured		
			Nearest Town	Area under different types of land use ( in hectares rounded up to one decimal place)											Area irrigated by source (in hectare).							
			Name	Distance range code, i.e. a for <= 5 Kms, b for 5-10 Kms and c for 10+ kms.	Forests	Area under Non-agricultural Uses	Barren and Un-cultivable land	Permanent Pastures and Other Grazing Lands	Land Under Miscellaneous Tree Crops etc.	Culturable Waste Land	Fallow lands other than current fallows	Current Fallows	Net Area Sown	Total Irrigated Land Area	Total Un-irrigated Land Area	Canals ( C )	Wells/Tube-wells(W/TW)	Tanks/Lakes(T/L)	Water Falls(WF)	Others(O)	First	Second
102	103	104	105	106	107	108	109	110	111	112	113	114	115	116	117	118	119	120	121	122		
673	Kadaura	152722	JHANSI	c	0	30.8	13	0	0	4.8	2.1	17.8	475.2	454.3	20.9	0	322.2	0	0	132		
674	Birguan	152723	JHANSI	c	0	63.3	16.8	0	0	5.6	3.7	10.9	555.6	519.3	36.3	0	140	0	0	379		
675	Khakora	152724	JHANSI	c	0	150	13.2	2.2	0	2.5	8.6	8.7	1152.6	968.6	184.1	0	640.5	0	0	328		
676	Bhanpura	152725	JHANSI		0	61	41.1	0	0	11.5	3.3	1.8	717.3	715.3	2	0	550.2	0	0	165		
<b>Block T O T A L :</b>				<b>0</b>	<b>0</b>	<b>329.9</b>	<b>4278.6</b>	<b>1006</b>	<b>77.8</b>	<b>260.2</b>	<b>2037</b>	<b>1231.9</b>	<b>1743</b>	<b>42081.2</b>	<b>26365.8</b>	<b>15714.7</b>	<b>5985</b>	<b>16400.3</b>	<b>1012</b>	<b>98.2</b>		

INDIA  
UTTAR PRADESH  
**VIKAS KHAND BADAGAON**  
(TAHSIL JHANSI)  
DISTRICT JHANSI



BOUNDARY, STATE .....	—————
• TAHSIL .....	—————
• VIKAS KHAND .....	—————
• VILLAGE WITH MDDS CODE.....	152868
HEADQUARTERS: DISTRICT, VIKAS KHAND.....	●, ○
POPULATION SIZE OF VILLAGE: BELOW 200	○, ●
200 - 499 , 500 - 999 , 1000 - 4999 , 5000 AND ABOVE .....	○, ●, × 152815
UNINHABITED VILLAGE WITH MDDS CODE.....	○, × 152815
STATUTORY TOWN WITH MDDS CODE.....	801029
CENSUS TOWN WITH MDDS CODE.....	152869
NATIONAL HIGHWAY .....	NH 25
STATE HIGHWAY .....	SH 42
IMPORTANT METALLED ROADS .....	—————
RAILWAY LINE : BROAD GAUGE .....	—————
RIVER & STREAM .....	~~~~~

HIGH SCHOOL/INTER COLLEGE..	<b>S</b>
TECHNICAL INSTITUTIONS.....	<b>T</b>
BANK.....	<b>B</b>
DISPENSARY.....	<b>D</b>
PRIMARY HEALTH CENTRE.....	<b>▲</b>
OTHER MEDICAL SERVICES.....	<b>▲</b>

Area ( Sq. Km.) .....	381.73
Population .....	1,12,859
Number of Towns.....	05
Number of Census Towns .....	01
Number of Villages.....	73

**B - PART OF BABINA VIKAS KHAND**  
Note-District headquarters is also the Tahsil headquarters.

**Alphabetical list of Villages (CD Block Wise)****Name of District: Jhansi****Name of CD BLOCK: Badagaon**

Sr. No.	Name of village	2011 Census location code	2001 Census location code
1	Ambabai	152800	04579300
2	Ari	152810	04580500
3	Bachaoli Bujurg	152835	04583200
4	Bachaoli Khurd	152836	04583300
5	Badaganw (Rural)	152772	04574000
6	Banguwan	152854	04586000
7	Barata	152843	04584000
8	Barethi	152857	04586400
9	Bargarh	152812	04580700
10	Bawal	152827	04582400
11	Behta	152808	04580300
12	Behta Palar	152846	04584300
13	Bharari	152807	04580200
14	Bhojla	152806	04580100
15	Bhupnagar	152840	04583700
16	Birguwa	152817	04581400
17	Chandra	152801	04579400
18	Chhapra	152833	04583000
19	Chiplotha	152868	04587500
20	Dani Pura	152867	04587400
21	Daun	152839	04583600
22	Digara	152851	04585700
23	Dimroni	152852	04585800
24	Dunara	152838	04583500
25	Gangawali	152822	04581900
26	Garhmau	152828	04582500
27	Ghughuwa	152866	04587300
28	Goramachhiya	152837	04583400
29	Gorari	152825	04582200
30	Hajipura	152844	04584100
31	Harpura	152863	04587000
32	Jagannath Pura	152865	04587200
33	Jarbo	152860	04586700
34	Jori Bujurg	152845	04584200
35	Jori Khurd	152847	04584400
36	Kalothra	152799	04579200
37	Khiriyapali	152819	04581600
38	Khurd	152849	04584600

39	Kolwan	152856	04586300
40	Kot	152809	04580400
41	Lakara	152803	04579600
42	Laxmanpura	152853	04585900
43	Leva	152824	04582100
44	Lidhora	152831	04582800
45	Marora	152834	04583100
46	Mathan Pura Rampura	152814	04580900
47	Mawaigird	152818	04581500
48	Mustra	152850	04584800
49	Nohatachhir	152855	04586200
50	Padri	152816	04581100
51	Pahalgawan	152813	04580800
52	Palar	152830	04582700
53	Paliparsar	152820	04581700
54	Parichha (CT)	152869	43612000
55	Parsar	152821	04581800
56	Parwai	152805	04579900
57	Patheswar	152815	04581000
58	Phutera Baruwa Sagar	152862	04586900
59	Pohra	152811	04580600
60	Rankuwan	152823	04582000
61	Richhaura	152848	04584500
62	Ronija	152802	04579500
63	Rund Karari	152804	04579700
64	Sanora	152861	04586800
65	Sarmau	152798	04579100
66	Simra	152797	04579000
67	Sujataa	152841	04583800
68	Takori	152832	04582900
69	Talarmanna	152864	04587100
70	Tanda	152826	04582300
71	Tendol	152858	04586500
72	Tilaetha	152859	04586600
73	Tor Barata	152842	04583900
74	Urena	152829	04582600

**Census of India 2011- Village Directory**

**Amenities and Land use ( As in 2009 )**

**Name of District:-Jhansi Location CodeNo:-166**

**Name of CD Block:-Badagaon- Location CodeNo:-0388**

Sr. No.	Name village	Location code no.	Total area of the village ( in hectares rounded up to one decimal place)	Total population ( 2011 census )	Number of households (2011 census )	Number of educational amenities available. (If not available within the village , the distance range code viz; a for < 5 Kms, b for 5-10 Kms and c for 10+ kms of nearest place where facility is available is given).													
						Pre-Primary school (PP)	Primary school (P)	Middle school (M)	Secondary School (S)	Senior Secondary school (SS)	Degree college of arts, science & commerce (ASC)	Engineering college(EC)	Medical college (MC)	Management institute (MI)	Polytechnic (PT)	Vocational training school /ITI	Non-formal training centre (NFTC)	Special school for disabled (SSD)	Others (specify)
1	2	3	4	5	6	7	8	9	10	11	12	13	14	15	16	17	18	19	20
677	Badaganw (Rura)	152772	307	615	104 a	b	b	b	b	c	c	c	c	c	c	c	c	c	c
678	Simra	152797	4231.9	2701	479 2	1	1 b	b	b	b	b	b	b	b	b	b	b	b	b
679	Sarmau	152798	899	1330	227 c	2	1 c	c	c	c	c	c	c	c	c	c	c	c	c
680	Kalothra	152799	433.3	231	50 c	1 b	c	c	c	c	c	c	c	c	c	c	c	c	c
681	Ambabai	152800	1360.6	5815	1137														
682	Chandra	152801	303.5	359	77 c	1 a	c	c	c	c	c	c	c	c	c	c	c	c	c
683	Ronija	152802	417.8	811	150	1	1 c	c	c	c	c	c	c	c	c	c	c	c	c
684	Lakara	152803	737.7	2575	447 c	1	1 c	c	c	c	c	c	c	c	c	c	c	c	c
685	Rund Karari	152804	889	1077	206 c	1 c	c	c	c	c	c	c	c	c	c	c	c	c	c
686	Parwai	152805	809.2	2468	493	3	2 c	c	c	c	c	c	c	c	c	c	c	c	c
687	Bhojla	152806	863.4	3688	681 2	1	1 b	b	b	b	b	b	b	b	b	b	b	b	b
688	Bharari	152807	256.6	311	80 a	1 a				c	c	c	c	c	c	c	c	c	c
689	Behta	152808	566.4	1653	281 c	2	1 c	c	c	c	c	c	c	c	c	c	c	c	c
690	Kot	152809	318.7	1367	227 c	1 a	c	c	c	c	c	c	c	c	c	c	c	c	c
691	Ari	152810	605.4	967	188 c	1	1 c	c	c	c	c	c	c	c	c	c	c	c	c
692	Pohra	152811	232.7	1390	261	1	1 c	c	c	c	c	c	c	c	c	c	c	c	c
693	Bargarh	152812	487.4	540	119 c	1	1 c	c	c	c	c	c	c	c	c	c	c	c	c
694	Pahalgawan	152813	482.3	1231	221	1 a	a	c	c	c	c	c	c	c	c	c	c	1	
695	Mathan Pura Rar	152814	411.5	1210	241 1	1 a	c	c	c	c	c	c	c	c	c	c	c	1	
696	Patheswar	152815	205.8	0	0														
697	Padri	152816	615.5	3139	597 c	2	2 c	c	c	c	c	c	c	c	c	c	c	c	c
698	Birguwa	152817	572	2405	467 1	1			1	c	b	c	c	c	c	c	c	c	c
699	Mawaigird	152818	400.9	1535	290 c	1	1 c	c					e	e	e	e	e	c	c
700	Khiriypali	152819	160	208	40	a	b	b	c	c	c	c	c	c	c	c	c	c	c
701	Paliparsar	152820	193.8	527	117	a	b	b	c	c	b	e	e	e	e	e	e	c	c
702	Parsar	152821	304.8	1124	197	1	1 b	b	c	c	c	c	c	c	c	c	c	c	c
703	Gangawali	152822	269.4	869	141	1 c	c	c	c	c	c	c	c	c	c	c	c	c	c
704	Rankuwan	152823	176.4	1022	192	1	1		c					e	e	e	c	c	c
705	Leva	152824	434.7	1243	256 c	1	1 c	c	c	c	c	c	c	c	c	c	c	c	c
706	Gorari	152825	298	809	161 c	1 c	c	c	c	c	c	c	c	c	c	c	c	c	c
707	Tanda	152826	445.5	337	73	1													
708	Bawal	152827	344.7	1123	206 c	c	c	c	c	c	c	c	c	c	c	c	c	c	c
709	Garhmau	152828	1136	2826	474 1	2	b	b	c	c	e	e	e	e	e	e	e	c	c
710	Urena	152829	236.7	224	35 c	c	c	c	c	c	c	c	c	c	c	c	c	c	c
711	Palar	152830	873.4	3076	526 a	a	c	c	c	c	c	c	c	c	c	c	c	c	c
712	Lidhora	152831	420.7	1612	289	1 a	b	b	c	c	c	c	c	c	c	c	c	1 c	
713	Takori	152832	691	1885	349 b		b							b	b	b	b		
714	Chhapra	152833	518.9	1275	250	2	1 b	b	c	c	c	c	c	c	c	c	c	c	c
715	Marora	152834	837.8	3279	749 2	1													
716	Bachaoli Bujurg	152835	348	844	155 a	1	1 a	a	e	c	e	e	e	e	e	e	e	e	c
717	Bachaoli Khurd	152836	122	498	104 a	a	a	a	a	c	e	e	e	e	e	e	e	c	c
718	Goramachhiya	152837	516.5	2038	383 2	2	1	a	c	a	e	e	e	e	e	e	e	1 b	
719	Dunara	152838	298	622	112 a	1 a	a	a	c	e			e	e	e	e	e	c	c
720	Daun	152839	390	1372	249 b	1	1 b	b	c	c	c	c	c	c	c	c	c	c	c
721	Bhupnagar	152840	300.1	873	180 1	1	1 a		e	c	e	e	e	e	e	e	e	c	c
722	Sujataa	152841	259.9	227	58 a	a			c	e	e	e	e	e	e	e	e	c	c
723	Tor Barata	152842	94.3	15	6 a	a	a	a	a	c	c	c	c	c	c	c	c	c	c
724	Barata	152843	764.9	3947	753 3	3	2 a	a	c	c	c	c	c	c	c	c	c	c	c
725	Hajipur	152844	217	544	93 2	1 b	b	b	c	c	c	c	c	c	c	c	c	c	c
726	Jori Bujurg	152845	521.3	2029	409 a	4	2	1 a		c	c	c	c	c	c	c	c	2 c	
727	Behta Palar	152846	216.9	1030	200 a	1	1 a	a	c	c	c	c	c	c	c	c	c	1 c	
728	Jori Khurd	152847	208.3	843	149 1	1													
729	Richhaura	152848	281.2	784	168 a	2 a	a	a	c	c	c	c	c	c	c	c	c	c	c
730	Khurd	152849	112.8	165	34 c	1 a	a	a	c	c	c	c	c	c	c	c	c	c	c
731	Mustra	152850	443.3	1029	187 b	1 b	b	b						b	b				
732	Digara	152851	1064.6	3383	609 1	3	1 b	b	a	a	a	a	a	c	c	c	c	c	c
733	Dimroni	152852	465.3	964	185 b	1 b	b	b	b	b	b	b	b	b	b	b	b	c	c
734	Laxmanpura	152853	195.8	847	169	1	1	b	b	b	b	b	b	b	b	b	b	b	b
735	Banguwan	152854	617.5	3650	651	2	1	b	a	c	a	e	c	c	c	c	c	c	c



**Census of India 2011- Village Directory**

**Amenities and Land use ( As in 2009 )**

Name of District:-Jhansi Location Code No:-166

Name of CD Block:-Badagaon- Location CodeNo:-0388

Sr. No.	Name village	Location code no.	Number of Medical Amenities available. (If not available within the village, the distance range code viz: a for < 5 Kms, b for 5-10 Kms and c for 10+ kms of nearest place where facility is available is given).									Number of Non-Government Medical Amenities available.								
			Community health centre (CHC)	Primary health centre (PHC)	Primary health sub centre (PHS)	Maternity and child welfare centre (MCWC)	T.B. clinic (TBC)	Hospital-allopathic (HA)	Hospital-alternative medicine (HO)	Dispensary (D)	Veterinary hospital (VH)	Mobile health clinic (MHC)	Family welfare centre (FWC)	Charitable non Govt. hospital/Nursing home.	Medical practitioner with MBBS Degree	Medical practitioner with other degree	Medical practitioner with no degree	Traditional practitioner and faith healer.	Medicine Shop	Others
1	2	3	21	22	23	24	25	26	27	28	29	30	31	32	33	34	35	36	37	38
677	Badaganw (Rura)	152772	1	b	a	a	c	c	c	c	a			0	0	0	0	0	0	0
678	Simra	152797	b											0	0	0	0	0	0	0
679	Sarmau	152798	c	a	c	c	c	c	c	a	a		c	0	0	0	0	0	0	0
680	Kalothra	152799		1	1	1		2	2	2	2	2		0	0	0	0	0	0	0
681	Ambabai	152800	c	1								1		0	14	0	0	0	0	0
682	Chandra	152801	a	a	a	c	c	c	c	a	a		c	0	0	0	0	0	0	0
683	Ronija	152802	b	b	b	c	c	c	c	b	b		c	0	0	0	0	0	0	0
684	Lakara	152803	b			c	c	c	c	c	b		c	0	0	0	0	0	0	0
685	Rund Karari	152804	b	b	b	c	c	c	c	b	b		c	0	0	0	0	0	0	0
686	Parwai	152805	c	c	a	c	c	c	c	c	a	c	c	0	0	0	0	0	0	0
687	Bhojla	152806	b	1	1	b	b	b	b	b	1	b	b	0	0	0	0	0	0	0
688	Bharari	152807	c	c		c	c	c	c		1	c		0	0	0	0	0	0	0
689	Behta	152808	c	1		c	c	c	c	c	1	c		0	0	0	0	0	0	0
690	Kot	152809	b	a		c	c	c	c	c	a		c	0	0	0	0	0	0	0
691	Ari	152810	b	c	c	c	c	c	c	c	b	c	c	0	0	0	0	0	0	0
692	Pohra	152811	b	c	b	c	c	c	c	c	b	c	c	0	0	0	0	0	0	0
693	Bargarh	152812	b	b	a	c	c	c	c	c	c	c	c	0	0	0	0	0	0	0
694	Pahalgawan	152813	c	c	a	c	c	c	c	c	c	c	c	0	0	0	0	0	0	0
695	Mathan Pura Rar	152814	c	c	c	c	c	c	c	c	c	c	c	0	0	0	0	0	0	0
696	Patheswar	152815																		
697	Padri	152816	a	a	a	c	c	c	c	c	a	c		0	0	0	0	0	0	0
698	Birguwa	152817	c	c		1	c	c	c	c	c	c	c	0	0	0	0	0	0	0
699	Mawaigird	152818	c	b		1	b	b	b	b	b	b	b	0	0	0	0	0	0	0
700	Khiriypali	152819	b	b	b	c	c	c	c	c	a		b	0	0	0	0	0	0	0
701	Paliparsar	152820	b	b	b	c	c	c	c	c	a		b	0	0	0	1	0	0	0
702	Parsar	152821	b	b	b	b	c	c	b	b	a			0	0	0	0	0	0	0
703	Gangawali	152822	c	c		c	c				a			0	0	0	0	0	0	0
704	Rankuwan	152823	c	c	c	c	c				1			0	0	0	0	1	0	0
705	Leva	152824	c	a		c	c	c	c	c	c			0	0	0	0	0	0	0
706	Gorari	152825	c	c	a	c	c	c	c	c	c	c	c	0	0	0	0	0	0	0
707	Tanda	152826	c	c	c	c	c	c	c	c	c	c	c	0	0	0	0	0	0	0
708	Bawal	152827	c	c	c	c	c	c	c	c	c	c	c	0	0	0	0	0	0	0
709	Garhmau	152828	a				c	c	c	c	b	c	c	0	0	0	0	0	0	0
710	Urena	152829		a	a	a	c	c	c	c	c	c	c	0	0	0	0	0	0	0
711	Palar	152830		1	a	a	c	c	c	c	c	c	c	0	0	0	0	0	0	0
712	Lidhora	152831	b	a		1	1	c	a	b	a	b	b	0	0	0	0	0	0	0
713	Takori	152832		b		b	b	b						0	0	0	0	0	0	0
714	Chhapra	152833	b	b	b	b	c	c	c	c	b	c	b	0	0	0	0	0	0	0
715	Marora	152834	b			b	b	b	b	b	b	b	b	0	0	0	0	0	0	0
716	Bachaoli Bujurg	152835			a	a	c	b		a	a	a		0	0	0	0	0	0	0
717	Bachaoli Khurd	152836			1	1			1	2	1	1	2	1	0	0	0	0	0	1
718	Goramachhiya	152837	a	a		a	c	a		c	a	c		0	0	0	0	0	0	0
719	Dunara	152838	a	a	a	a	c	c		a	a	c		0	0	0	0	0	0	0
720	Daun	152839	b	b		b	c	b		b	b	c		0	0	0	0	0	0	0
721	Bhupnagar	152840	a	a	a	a	a	a	a	a	a	a		0	0	0	0	0	0	0
722	Sujataa	152841	a	a	a	a	c	c	c	c	a	a		0	0	0	0	0	0	0
723	Tor Barata	152842	a	a	a	a	c	c	c	c	c	a		0	0	0	0	0	0	0
724	Barata	152843	a		a	a	c	c	c	c	a	a	a	0	0	0	0	0	0	0
725	Hajipura	152844	b	b	a	b	b	b	b	b	b	b	b	0	0	0	0	0	0	0
726	Jori Bujurg	152845	b	a	a	a	c	a	b	a	b	c	b	0	0	0	0	0	0	0
727	Behta Palar	152846			a	a	c	a	a	a	b	c	b	0	0	0	0	0	0	0
728	Jori Khurd	152847	a	a	a	a	c				b	a		0	0	0	0	0	0	0
729	Richhaura	152848	a	a	a	c	c	c	c	c	b	c	c	0	0	0	0	0	0	0
730	Khurd	152849	a	a	a	c	c	a	c	a	b	c	c	0	0	0	0	0	0	0
731	Mustra	152850	c	c	b	b	b			b	b		b	0	0	0	0	0	0	0
732	Digara	152851	a	a	a	a	a	a	a	a	b		1	0	0	2	1	1	0	0
733	Dimroni	152852	b	b	b	b	b	b	b	b	b	b	b	0	0	0	0	0	0	0
734	Laxmanpura	152853	b	b		1	b	b	b	b	a	b	b	0	0	0	0	0	0	0
735	Banguwan	152854	b	b		1	b	c	b	c	c	1	c	b	0	0	0	0	0	0

**Census of India 2011- Village Directory**

**Amenities and Land use ( As in 2009 )**

Name of District:-Jhansi Location Code No:-166

Name of CD Block:-Badagaon- Location CodeNo:-0388

Sr. No.	Name village	Location code no.	Availability of drinking water - Yes / No									Availability of toilet & others Yes / No			
			Tap water (Treated/Untreated)	Well water (Covered / Uncovered well)	Hand Pump	Tube wells / Bore well	Spring	River / Canal	Tank / Pond / Lake	Others	Community toilet including bath.	Community toilet excluding bath.	Rural sanitary mart or sanitary hardware outlet available near the village.	Community bio-gas or recycle of waste for productive use.	
1	2	3	39	40	41	42	43	44	45	46	47	48	49	50	
677	Badaganw (Rura	152772	No	Yes	Yes	No	No	No	No	No	No	No	No	No	
678	Simra	152797	Yes	Yes	Yes	Yes	No	Yes	No	No	No	No	No	No	
679	Sarmau	152798	No	Yes	Yes	Yes	No	Yes	Yes	No	No	No	No	No	
680	Kalothra	152799	No	Yes	Yes	Yes	No	No	Yes	No	No	No	No	No	
681	Ambabai	152800	Yes	Yes	Yes	No	No	No	Yes	No	No	No	No	No	
682	Chandra	152801	Yes	Yes	Yes	Yes	No	Yes	Yes	No	No	No	No	No	
683	Ronija	152802	No	Yes	Yes	No	No	Yes	Yes	No	No	No	No	No	
684	Lakara	152803	No	Yes	Yes	No	No	Yes	Yes	No	No	No	No	No	
685	Rund Karari	152804	No	Yes	Yes	No	No	Yes	Yes	No	No	No	No	No	
686	Parwai	152805	No	Yes	Yes	No	No	No	No	No	No	No	No	No	
687	Bhojla	152806	Yes	Yes	Yes	No	No	Yes	Yes	No	No	No	No	No	
688	Bharari	152807	No	Yes	Yes	No	No	Yes	No	No	No	No	No	No	
689	Behta	152808	No	Yes	Yes	No	No	Yes	Yes	No	No	No	No	No	
690	Kot	152809	No	Yes	Yes	No	No	Yes	No	No	No	No	No	No	
691	Ari	152810	No	Yes	Yes	No	No	Yes	No	No	No	No	No	No	
692	Pohra	152811	No	Yes	Yes	No	No	Yes	No	No	No	No	No	No	
693	Bargarh	152812	No	Yes	Yes	No	No	Yes	No	No	No	No	No	No	
694	Pahalguwan	152813	No	Yes	Yes	No	No	No	No	No	No	No	No	No	
695	Mathan Pura Rar	152814	No	Yes	Yes	No	No	No	Yes	No	No	No	No	No	
696	Patheswar	152815													
697	Padri	152816	No	Yes	Yes	No	No	Yes	No	No	No	No	No	No	
698	Birguwa	152817	No	Yes	Yes	No	No	Yes	No	No	No	No	No	No	
699	Mawaigird	152818	No	Yes	Yes	No	No	Yes	No	No	No	No	No	No	
700	Khiriypali	152819	No	Yes	Yes	Yes	No	Yes	No	No	No	No	No	No	
701	Paliparsar	152820	No	Yes	Yes	Yes	No	No	No	No	No	No	No	No	
702	Parsar	152821	No	Yes	Yes	Yes	No	No	No	No	No	No	No	No	
703	Gangawali	152822	No	Yes	Yes	Yes	No	Yes	Yes	No	No	No	No	No	
704	Rankuwan	152823	No	Yes	Yes	Yes	No	No	Yes	No	No	No	No	No	
705	Leva	152824	No	Yes	Yes	Yes	No	No	Yes	No	No	No	No	No	
706	Gorari	152825	No	Yes	Yes	Yes	No	Yes	No	No	No	No	No	No	
707	Tanda	152826	Yes	Yes	Yes	Yes	No	No	No	No	No	No	No	No	
708	Bawal	152827	Yes	Yes	Yes	Yes	No	No	Yes	No	No	No	No	No	
709	Garhmau	152828	No	Yes	Yes	Yes	No	Yes	Yes	No	No	No	No	No	
710	Urena	152829	No	Yes	No	No	No	Yes	Yes	No	No	No	No	No	
711	Palar	152830	No	Yes	Yes	No	No	Yes	Yes	No	No	No	No	No	
712	Lidhora	152831	Yes	Yes	Yes	Yes	No	Yes	Yes	No	No	No	Yes	No	
713	Takori	152832	No	Yes	Yes	No	No	Yes	No	No	No	No	No	No	
714	Chhapra	152833	No	Yes	Yes	No	No	Yes	Yes	No	No	No	No	No	
715	Marora	152834	No	Yes	Yes	No	No	No	Yes	Yes	No	No	No	No	
716	Bachaoli Bujurg	152835	No	Yes	Yes	Yes	No	Yes	Yes	No	No	No	No	No	
717	Bachaoli Khurd	152836	No	Yes	Yes	Yes	No	Yes	No	No	No	No	No	No	
718	Goramachhiya	152837	Yes	Yes	Yes	No	No	No	No	No	No	No	No	No	
719	Dunara	152838	No	Yes	Yes	No	No	Yes	Yes	No	No	No	No	No	
720	Daun	152839	No	Yes	Yes	Yes	No	Yes	Yes	No	No	No	No	No	
721	Bhupnagar	152840	No	No	Yes	Yes	No	Yes	No	No	No	No	No	No	
722	Sujataa	152841	No	Yes	Yes	Yes	No	Yes	No	No	No	No	No	No	
723	Tor Barata	152842	No	No	Yes	Yes	No	Yes	No	No	No	No	Yes	No	
724	Barata	152843	No	Yes	Yes	Yes	No	Yes	Yes	No	Yes	Yes	Yes	No	
725	Hajipura	152844	No	Yes	Yes	No	No	No	No	No	No	No	No	No	
726	Jori Bujurg	152845	Yes	Yes	Yes	No	No	Yes	Yes	No	No	No	Yes	No	
727	Behta Palar	152846	No	Yes	Yes	No	No	Yes	Yes	No	No	No	Yes	No	
728	Jori Khurd	152847	No	Yes	Yes	Yes	No	Yes	Yes	No	No	No	No	No	
729	Richhaura	152848	Yes	Yes	Yes	No	No	Yes	No	No	No	No	No	No	
730	Khurd	152849	No	Yes	Yes	Yes	No	Yes	No	Yes	No	No	No	No	
731	Mustra	152850	No	Yes	Yes	No	No	Yes	No	No	No	No	No	No	
732	Digara	152851	Yes	Yes	Yes	Yes	No	No	No	No	No	No	Yes	No	
733	Dimroni	152852	No	Yes	Yes	No	No	No	No	No	No	No	No	No	
734	Laxmanpura	152853	Yes	Yes	Yes	No	No	Yes	No	No	No	No	No	No	
735	Banguwan	152854	Yes	Yes	Yes	Yes	No	Yes	No	No	No	No	No	No	

**Census of India 2011- Village Directory**

**Amenities and Land use ( As in 2009 )**

Name of District:-Jhansi Location Code No:-166

Name of CD Block:-Badagaon- Location CodeNo:-0388

Sr. No.	Name village	Location code no.	Communication and transport facilities (If amenities available code -Yes is given except for Village Pin Code ,If not available within the village , the distance range code viz: a for < 5 Kms, b for 5-10 Kms and c for 10+ kms of nearest place where facility is available is given).																
			Post office(PO)	Sub post office (SPO)	Post & Telegraph office (P&TO)	Village Pin Code	Telephones (Land lines)	Public call office (PCO)	Mobile phone coverage	Internet cafes/ Common service centre (CSC)	Private courier facility	Bus service (Public & Private)	Railway stations	Auto/Modified Autos	Taxis and Vans	Tractors	Cycle-pulled rickshaws(Manual & Machine driven)	Carts driven by animals	Sea /River ferry service
1	2	3	51	52	53	54	55	56	57	58	59	60	61	62	63	64	65	66	67
677	Badaganw (Rura)	152772	b									Yes	b		Yes	Yes			
678	Simra	152797	Yes	Yes	Yes	Yes		Yes	Yes					Yes	Yes	a	a	a	
679	Sarmau	152798	c	a	c	284003	a	a	Yes	c	c	a	a	Yes	a	Yes	c	Yes	
680	Kalothra	152799	a																
681	Ambabai	152800		Yes					Yes			Yes		Yes	Yes	Yes		Yes	
682	Chandra	152801	c	a	c		a	a	a	c	c	a	b	a	a	Yes	c	Yes	a
683	Ronija	152802	c	b	c		b	b	b		c		b	b	b	Yes		Yes	
684	Lakara	152803	c	b	b	284003	c	c	c	c	c		b	b				Yes	
685	Rund Karari	152804	c	a	c		b	b	b		c	b	b	b		Yes	c	Yes	
686	Parwai	152805	c	a	c			c	c	c	c	a	a	Yes					
687	Bhojla	152806	b	Yes	b		Yes	Yes	Yes	b	b	Yes	b	Yes	Yes			Yes	
688	Bharari	152807	c	a	c	284001	Yes	a	a	c	c	Yes	c	Yes	Yes				
689	Behta	152808	c	c	c		c	c	c	c	c	Yes	c	Yes	Yes	Yes	c	Yes	a
690	Kot	152809	c	b	c	284003	c	c	c	c	c	Yes	c	Yes	Yes	Yes	c	Yes	a
691	Ari	152810	c	a	c		c	c	b	c	c	c	c	c	c	Yes	c	Yes	
692	Pohra	152811	c	b	c		c	a	a	c	c	a	c	a	a	Yes		Yes	Yes
693	Bargarh	152812	c	b	c		c	b	a	c	c	b	c	b	b	Yes		Yes	Yes
694	Pahalguwan	152813	a	a	c		c	c	Yes	c	c	c	c	c	c	c	c	a	
695	Mathan Pura Rar	152814	a	a	c		c	c	Yes	c	c	c	c	c	c	c	c		
696	Patheswar	152815																	
697	Padri	152816	c	a	c		Yes	c	a	c	c	c	a	a	a	c	c	c	
698	Birguwa	152817		Yes	c	449149	c	c	Yes	c	c	c	c	Yes	Yes	c	c	c	c
699	Mawaigird	152818	c	a	c		c	c	Yes	c	c	c	b	Yes	Yes	Yes	a	Yes	Yes
700	Khiriypali	152819	a	a	a		b	b	Yes	b	b	Yes	b	Yes	Yes	Yes	Yes	Yes	
701	Paliparsar	152820	a	a	b		b	b	Yes	b	b	Yes	b	Yes	Yes	Yes	Yes	Yes	Yes
702	Parsar	152821	a	a	a		b	b	Yes	b	c	Yes	c	Yes	Yes	Yes	Yes	Yes	Yes
703	Gangawali	152822			a		c	b	Yes	c	c	Yes	Yes	Yes	Yes	Yes	Yes	Yes	Yes
704	Rankuwan	152823	Yes	Yes	b	284121	Yes	b	Yes	c	c	Yes		Yes	Yes	Yes	Yes	Yes	Yes
705	Leva	152824	c	a	c		c	c	Yes	c	c	c	b	c	c	Yes	c	Yes	
706	Gorari	152825	c	a	c		a	a	Yes	c	c	c	b	c	Yes	c	c	Yes	
707	Tanda	152826	c	c	c		c	c	c	c	c	c	c	c	c	c	c	c	c
708	Bawal	152827	c	c	c		Yes	c	Yes	c	c	c	c	c	c	c	c	c	c
709	Garhmau	152828	c	Yes	c	284001	Yes		Yes			Yes	Yes	Yes				Yes	
710	Urena	152829	a	c	c		c	c	c	c	c	c	c	c	c	c	c	c	c
711	Palar	152830	Yes	c	c	284121	c	c	c	c	c	c	c	c	Yes	Yes	c	Yes	
712	Lidhora	152831	c	b	a		a	a	Yes	c	c	a	a	a	a	Yes	c	Yes	
713	Takori	152832	b	b	b		b	b	b	b	b	b	b	b	b			Yes	
714	Chhapra	152833	b	a	c				c	c	c	a	c	c	Yes		Yes		
715	Marora	152834	b	a											Yes	Yes			
716	Bachaoli Bujurg	152835	a	a	a		Yes	a	c	c	b	b	c	b					
717	Bachaoli Khurd	152836	a	a	a		Yes	a	Yes	c	c	c	c	b	b				
718	Goramachhiya	152837	c	a	c		Yes	c	Yes	c	c	Yes		Yes				Yes	
719	Dunara	152838	a	a	c		Yes	a	Yes	c	c	c	c						
720	Daun	152839	b	b	c		Yes	b	Yes	c	c	c	c						
721	Bhupnagar	152840	a	a	a		a	a	a				b	a	a				
722	Sujataa	152841	a	a	a							a	b	a	a			Yes	
723	Tor Barata	152842	c	a	a	284121	Yes		Yes	c	c	a	b	a			Yes	Yes	
724	Barata	152843	c	Yes	c	284121	Yes	Yes	Yes	c	a	Yes	a	Yes	Yes	Yes	Yes	Yes	Yes
725	Hajipur	152844	a	a	a		a	b	b	b	b	b	a						
726	Jori Bujurg	152845	c	Yes	a		Yes	a	Yes	c	c	a	a	a	Yes	Yes		Yes	
727	Behta Palar	152846	c	b	c	284121	a	a	Yes	c	c	a	a	c	a	Yes	c	Yes	
728	Jori Khurd	152847	a	a	a		Yes	Yes	a	a	a	a	a	a	Yes	Yes	Yes		
729	Richhaura	152848	c	a		284305	Yes	a	Yes	a	a	a	a	Yes	Yes			Yes	
730	Khurd	152849	c	a	a		a	a	Yes	a	a	a	a	a	Yes				
731	Mustra	152850	b			284001													Yes
732	Digara	152851	c	a	a	284028	Yes	Yes	Yes	a	a	Yes	c		Yes	Yes	Yes	Yes	Yes
733	Dimroni	152852	b	b	b			b	b				c					Yes	Yes
734	Laxmanpura	152853	b				Yes		Yes			Yes	Yes	Yes				Yes	
735	Banguwan	152854	b				Yes		Yes			Yes	b	Yes	Yes			Yes	

**Census of India 2011- Village Directory**

**Amenities and Land use ( As in 2009 )**

Name of District:-Jhansi Location Code No:-166

Name of CD Block:-Badagaon- Location CodeNo:-0388

Sr. No.	Name village	Location code no.	Village connected to highways,village roads, banks & credit societies (If amenities available code -Yes is given, If not available within the village . the distance range code viz; a for < 5 Kms, b for 5-10 Kms and c for 10+ kms of nearest place where facility is available is given).												
			Connected to national highway(NH)	Connected to state highway(SH)	Connected to major district road (MDR)	Connected to others district road	Pucca roads	Kutcheha roads	Water bounded macadam(WBM) roads	Navigable waterway (river/canal)(NW)	Footpaths (FP)	Commercial & Co-operative Banks	ATM	Agricultural Credit Societies	
1	2	3	68	69	70	71	72	73	74	75	76	77	78	79	
677	Badaganw (Rura)	152772	Yes	Yes	Yes	Yes			Yes		Yes	b	b	a	
678	Simra	152797	b	Yes	Yes	Yes	Yes	Yes	Yes	Yes	Yes	b	b	b	
679	Sarmau	152798	a	Yes	Yes	Yes	Yes		Yes		Yes	c	c	a	
680	Kalothra	152799	a			Yes		Yes	Yes		Yes		c		
681	Ambabai	152800	Yes	Yes	Yes	Yes	Yes	Yes	Yes			Yes	Yes		
682	Chandra	152801	a	a	c	a	Yes	Yes	a	Yes		c	c	a	
683	Ronija	152802	b	b	b	b	Yes	Yes		Yes		c	c	b	
684	Lakara	152803	b	Yes	b	b	Yes	Yes	Yes	Yes		c	c	b	
685	Rund Karari	152804	b	b	b	b	Yes	Yes		Yes		c	c	c	
686	Parwai	152805	a	a	a	Yes					Yes	a	c	b	
687	Bhojla	152806	a	a	Yes	Yes	Yes	Yes	Yes	Yes	Yes	b	b	Yes	
688	Bharari	152807	b	Yes	b	Yes	Yes	Yes			Yes	c	c	c	
689	Behta	152808	c	Yes	c	c	Yes	Yes	Yes		Yes	c	c	b	
690	Kot	152809	c	Yes	c	c	Yes	Yes	Yes	a	Yes	c	c	Yes	
691	Ari	152810	c	c	c	Yes	Yes			Yes	Yes	c	c	c	
692	Pohra	152811	a	a	a	c		Yes	Yes	Yes	Yes	a	a	c	
693	Bargarh	152812	c	c	c	c	b	Yes		Yes	Yes	b	c	b	
694	Pahalguwan	152813	c	a	c		Yes	Yes	Yes		Yes	c	c	c	
695	Mathan Pura Rar	152814	c	c	c	c		Yes			Yes	c	c	c	
696	Patheswar	152815													
697	Padri	152816	b	b	b	b	Yes		Yes	Yes	Yes	c	c	a	
698	Birguwa	152817	c	Yes	c		Yes	Yes	Yes		Yes	c	c	c	
699	Mawaigird	152818	c	c	c	c	Yes			Yes	Yes	b	c	b	
700	Khiriypali	152819	b	b	b	b	Yes	Yes	Yes	Yes	Yes	c	c	c	
701	Paliparsar	152820	b	b	b	b	Yes	Yes	Yes	Yes	Yes	c	c	c	
702	Parsar	152821	b	b	b	b	Yes	Yes	Yes	Yes	Yes	c	c	c	
703	Gangawali	152822	c	c	c	c	Yes	Yes	Yes	Yes	Yes	a	c	c	
704	Rankuwan	152823	b	b	b	b	Yes	Yes	Yes	Yes	Yes	b	c	b	
705	Leva	152824	c	c	c	Yes	Yes	Yes	Yes		c	c	c	a	
706	Gorari	152825	c	c	Yes	Yes	Yes	Yes	Yes	c	c	c	c		
707	Tanda	152826			c	Yes	Yes	Yes	Yes	Yes	Yes	c	c	c	
708	Bawal	152827	c	Yes	Yes	c	Yes	Yes	Yes	c	c	c	c	c	
709	Garhmau	152828	b	b	b	Yes		Yes	Yes	Yes	Yes	b		a	
710	Urena	152829	c	c	c	c	Yes	Yes	Yes	c	Yes	c	c	a	
711	Palar	152830	c	c	c	c	Yes	Yes	Yes	c	Yes	c	c	Yes	
712	Lidhora	152831	a	Yes	Yes	Yes	c	Yes	Yes	b	Yes	a	a	b	
713	Takori	152832	a	a	a	Yes	Yes	Yes			Yes	b	b	b	
714	Chhapra	152833	a	a	a	a	a		Yes		Yes	a	c	a	
715	Marora	152834	b	b			Yes	Yes	Yes		Yes		b	b	
716	Bachaoli Bujurg	152835	Yes	Yes	Yes	Yes	Yes	Yes	Yes		Yes	a	b	a	
717	Bachaoli Khurd	152836	Yes	Yes	Yes	Yes	Yes	Yes	Yes		Yes	a	c	a	
718	Goramachhiya	152837	Yes	Yes	Yes	Yes	Yes	Yes	Yes		Yes	a	c	a	
719	Dunara	152838	a	a	a		Yes	Yes	Yes		Yes	a	c	a	
720	Daun	152839	b	b	b	Yes	Yes	Yes	Yes	Yes	Yes	b	Yes	b	
721	Bhupnagar	152840	a	a	a	a	Yes	Yes	Yes	Yes	Yes	b	b	a	
722	Sujataa	152841	a	a	a	a	Yes	Yes	Yes	Yes	Yes	c	c	a	
723	Tor Barata	152842	a	a	a	a			Yes		Yes	a	c	a	
724	Barata	152843	Yes	Yes	Yes	Yes	Yes	Yes	Yes		Yes	a	a	a	
725	Hajipura	152844	b	b	b		Yes	Yes	Yes	Yes	Yes	b	b	b	
726	Jori Bujurg	152845	a	Yes	Yes	Yes	a	Yes	Yes	Yes	a	c	a	c	
727	Behta Palar	152846	a	Yes	Yes	Yes	Yes	Yes	Yes	Yes	Yes	b	a	b	
728	Jori Khurd	152847	a			Yes	Yes	Yes	Yes	Yes	Yes	a	a	b	
729	Richhaura	152848	a	a	a	Yes	Yes	Yes	Yes	Yes	Yes	a	a	b	
730	Khurd	152849	a	a	a	Yes	Yes	Yes	Yes	Yes	Yes	a	a	b	
731	Mustra	152850				Yes	Yes	Yes			Yes	b	b	b	
732	Digara	152851	Yes	Yes	Yes		Yes		Yes		Yes	a	b	a	
733	Dimroni	152852	a	a	a	a	Yes	Yes			Yes	b	b	b	
734	Laxmanpura	152853	Yes	Yes	Yes	Yes	Yes	Yes			Yes	b	b	b	
735	Banguwan	152854	Yes	Yes	Yes		Yes	Yes			Yes	b	b	b	

**Census of India 2011- Village Directory**

**Amenities and Land use ( As in 2009 )**

Name of District:-Jhansi Location Code No:-166

Name of CD Block:-Badagaon- Location CodeNo:-0388

Sr. No.	Name village	Location code no.	Availability of miscellaneous facilities (If amenities available code -Yes is given, If not available within the village , the distance range code viz; a for < 5 Kms, b for 5-10 Kms and c for 10+ kms of nearest place where facility is available is given).																	Availability of electricity (Yes/No)				
			Self-Help Group (SHG)	Public distribution system (PDS)/shop	Mandis / Regular market	Weekly Haat	Agricultural marketing society	Integrated Child Development Scheme (Nutritional Centres)	Anganwadi Centre (Nutritional Centres)	Others (Nutritional Centres)	ASHA (Acerdited Social Health Activist)	Community centre with/without TV	Sports Field,	Sports Club / Recreation Centre	Cinema / Video Hall	Public Library	Public Reading Room	Newspaper Supply	Assembly Polling station	Birth & Death Registration Office	Power Supply for Domestic Use (ED)	Power Supply for Agricultural Use (EAG)	Power Supply for Commercial Use (EC)	Power Supply for All Uses (EA)
1	2	3	80	81	82	83	84	85	86	87	88	89	90	91	92	93	94	95	96	97	98	99	100	101
677	Badaganw (Rura)	152772	Yes	a	c	a	Yes	Yes	a	Yes	Yes	c	c	c	c	c	c	c	c	c	Yes	No	No	No
678	Simra	152797	Yes	Yes	Yes	Yes	Yes	Yes	Yes	Yes	Yes	Yes	Yes	Yes	Yes	Yes	Yes	Yes	Yes	Yes	Yes	Yes	No	No
679	Sarmau	152798	Yes	Yes	Yes	Yes	Yes	Yes	Yes	Yes	Yes	Yes	Yes	Yes	Yes	Yes	Yes	Yes	Yes	Yes	Yes	Yes	Yes	Yes
680	Kalothra	152799	Yes	Yes	Yes	Yes	Yes	Yes	Yes	Yes	Yes	Yes	Yes	Yes	Yes	Yes	Yes	Yes	Yes	Yes	Yes	Yes	No	No
681	Ambabai	152800	Yes	Yes	Yes	Yes	Yes	Yes	Yes	Yes	Yes	Yes	Yes	Yes	Yes	Yes	Yes	Yes	Yes	Yes	Yes	Yes	Yes	No
682	Chandra	152801	Yes	Yes	Yes	Yes	Yes	Yes	Yes	Yes	Yes	Yes	Yes	Yes	Yes	Yes	Yes	Yes	Yes	Yes	Yes	Yes	Yes	Yes
683	Ronija	152802	Yes	Yes	Yes	Yes	Yes	Yes	Yes	Yes	Yes	Yes	Yes	Yes	Yes	Yes	Yes	Yes	Yes	Yes	Yes	Yes	Yes	Yes
684	Lakara	152803	Yes	Yes	Yes	Yes	Yes	Yes	Yes	Yes	Yes	Yes	Yes	Yes	Yes	Yes	Yes	Yes	Yes	Yes	Yes	Yes	Yes	Yes
685	Rund Karari	152804	Yes	Yes	Yes	Yes	Yes	Yes	Yes	Yes	Yes	Yes	Yes	Yes	Yes	Yes	Yes	Yes	Yes	Yes	Yes	Yes	Yes	Yes
686	Parwai	152805	Yes	Yes	Yes	Yes	Yes	Yes	Yes	Yes	Yes	Yes	Yes	Yes	Yes	Yes	Yes	Yes	Yes	Yes	Yes	No	No	No
687	Bhojla	152806	Yes	Yes	Yes	Yes	Yes	Yes	Yes	Yes	Yes	Yes	Yes	Yes	Yes	Yes	Yes	Yes	Yes	Yes	Yes	Yes	No	No
688	Bharari	152807	Yes	Yes	Yes	Yes	Yes	Yes	Yes	Yes	Yes	Yes	Yes	Yes	Yes	Yes	Yes	Yes	Yes	Yes	Yes	Yes	Yes	Yes
689	Behta	152808	Yes	Yes	Yes	Yes	Yes	Yes	Yes	Yes	Yes	Yes	Yes	Yes	Yes	Yes	Yes	Yes	Yes	Yes	Yes	Yes	Yes	Yes
690	Kot	152809	Yes	Yes	Yes	Yes	Yes	Yes	Yes	Yes	Yes	Yes	Yes	Yes	Yes	Yes	Yes	Yes	Yes	Yes	Yes	Yes	Yes	Yes
691	Ari	152810	Yes	Yes	Yes	Yes	Yes	Yes	Yes	Yes	Yes	Yes	Yes	Yes	Yes	Yes	Yes	Yes	Yes	Yes	Yes	No	No	No
692	Pohra	152811	Yes	Yes	Yes	Yes	Yes	Yes	Yes	Yes	Yes	Yes	Yes	Yes	Yes	Yes	Yes	Yes	Yes	Yes	Yes	No	No	No
693	Bargarh	152812	Yes	Yes	Yes	Yes	Yes	Yes	Yes	Yes	Yes	Yes	Yes	Yes	Yes	Yes	Yes	Yes	Yes	Yes	Yes	No	No	No
694	Pahalguwan	152813	Yes	Yes	Yes	Yes	Yes	Yes	Yes	Yes	Yes	Yes	Yes	Yes	Yes	Yes	Yes	Yes	Yes	Yes	Yes	Yes	Yes	Yes
695	Mathan Pura Rai	152814	Yes	Yes	Yes	Yes	Yes	Yes	Yes	Yes	Yes	Yes	Yes	Yes	Yes	Yes	Yes	Yes	Yes	Yes	Yes	Yes	Yes	Yes
696	Patheswar	152815																						
697	Padri	152816	Yes	Yes	Yes	Yes	Yes	Yes	Yes	Yes	Yes	Yes	Yes	Yes	Yes	Yes	Yes	Yes	Yes	Yes	Yes	No	No	No
698	Birguwa	152817	Yes	Yes	Yes	Yes	Yes	Yes	Yes	Yes	Yes	Yes	Yes	Yes	Yes	Yes	Yes	Yes	Yes	Yes	Yes	Yes	Yes	Yes
699	Mawaigird	152818	Yes	Yes	Yes	Yes	Yes	Yes	Yes	Yes	Yes	Yes	Yes	Yes	Yes	Yes	Yes	Yes	Yes	Yes	Yes	No	No	No
700	Khiriypali	152819	b	b	b	b	b	a	a	Yes	c	c	c	c	c	b	b	b	b	b	Yes	Yes	No	No
701	Paliparsar	152820	b	b	b	b	b	a	a	Yes	c	c	c	c	c	b	b	b	b	b	Yes	Yes	No	No
702	Parsar	152821	b	b	b	b	b	Yes	Yes	Yes	Yes	c	c	c	c	c	b	b	b	b	Yes	Yes	No	No
703	Gangawali	152822	c	c	c	c	Yes	Yes	Yes	Yes	c	c	c	c	c	c	c	c	c	c	Yes	Yes	No	No
704	Rankuwan	152823	c	c	c	b	Yes	Yes	Yes	c	Yes	c	c	c	c	c	c	c	c	b	Yes	Yes	No	No
705	Leva	152824	Yes	Yes	c	c	c	Yes	Yes	Yes	Yes	c	c	c	c	c	c	a	Yes	c	Yes	Yes	No	No
706	Gorari	152825	Yes	a	c	c	c	Yes	Yes	Yes	Yes	c	c	c	c	c	c	Yes	Yes	c	Yes	Yes	No	No
707	Tanda	152826	c	c	c	c	c	c	c	c	c	c	c	c	c	c	c	c	c	c	Yes	Yes	No	No
708	Bawal	152827	c	c	c	c	c	c	c	c	c	c	c	c	c	c	c	c	c	c	Yes	No	No	No
709	Garhmau	152828	Yes	Yes	Yes	Yes	Yes	Yes	Yes	Yes	Yes	Yes	c	c	c	c	c	c	Yes	c	Yes	Yes	No	No
710	Urena	152829	c	c	c	c	a	Yes	a	Yes	a	Yes	c	c	c	c	c	c	Yes	Yes	No	No	No	No
711	Palar	152830	c	Yes	c	c	Yes	Yes	Yes	Yes	Yes	c	c	c	c	c	c	Yes	c	Yes	Yes	No	No	No
712	Lidhora	152831	c	Yes	b	a	b	Yes	Yes	Yes	c	Yes	c	c	b	c	Yes	Yes	Yes	Yes	Yes	Yes	No	No
713	Takori	152832	Yes	Yes	Yes	Yes	Yes	Yes	Yes	Yes	Yes	Yes	Yes	Yes	Yes	Yes	Yes	Yes	Yes	Yes	Yes	Yes	No	No
714	Chhapra	152833	Yes	a	b	b	a	a	Yes	Yes	Yes	b	Yes	Yes	c	c	c	c	Yes	Yes	Yes	Yes	No	No
715	Marora	152834	Yes	Yes	c	b	b	b	Yes	Yes	Yes	b	b	c	c	c	c	b	Yes	b	Yes	Yes	No	No
716	Bachaoli Bujurg	152835	Yes	Yes	a	a	a	c	Yes	Yes	Yes	c	c	c	c	c	c	Yes	a	Yes	Yes	No	No	No
717	Bachaoli Khurd	152836	Yes	a	a	a	a	c	a	Yes	a	c	c	c	c	c	c	a	a	Yes	Yes	No	No	No
718	Goramachhiya	152837	Yes	Yes	a	a	a	a	Yes	Yes	Yes	c	c	c	c	c	c	Yes	a	Yes	Yes	Yes	Yes	Yes
719	Dunara	152838	Yes	a	c	a	a	c	Yes	Yes	Yes	Yes	c	c	c	c	c	Yes	a	Yes	Yes	No	No	No
720	Daun	152839	Yes	Yes	c	b	b	c	Yes	Yes	Yes	c	c	c	c	c	c	Yes	Yes	b	Yes	Yes	No	No
721	Bhupnagar	152840	Yes	a	c	a	a	a	Yes	Yes	Yes	a	Yes	c	c	c	c	Yes	Yes	a	Yes	Yes	No	No
722	Sujataa	152841	Yes	a	c	a	c	a	a	Yes	a	a	c	c	c	c	c	a	a	Yes	Yes	No	No	No
723	Tor Barata	152842	a	a	a	a	a	a	a	a	a	a	a	a	a	a	a	a	a	Yes	Yes	No	No	No
724	Barata	152843	Yes	Yes	a	a	a	a	Yes	Yes	Yes	a	a	c	c	c	c	Yes	Yes	a	Yes	Yes	Yes	Yes
725	Hajipura	152844	Yes	a	c	b	b	b	Yes	Yes	Yes	b	b	c	c	c	c	b	Yes	b	Yes	No	No	No
726	Jori Bujurg	152845	Yes	Yes	c	a	c	Yes	Yes	Yes	Yes	b	a	c	c	b	c	Yes	Yes	Yes	Yes	Yes	No	No
727	Behta Palar	152846	c	Yes	c	a	b	b	Yes	Yes	Yes	c	a	c	c	b	c	Yes	Yes	Yes	Yes	Yes	No	No
728	Jori Khurd	152847	Yes	a	a	a	c	Yes	Yes	Yes	Yes	a	Yes	Yes	Yes	Yes	Yes	Yes	a	Yes	Yes	No	No	No
729	Richhaura	152848	Yes	Yes	a	a	c	Yes	Yes	Yes	Yes	a	a	a	c	c	c	Yes	Yes	b	Yes	Yes	Yes	Yes
730	Khurd	152849	Yes	a	a	a	Yes	Yes	Yes	Yes	Yes	a	a	a	c	c	c	Yes	a	b	Yes	Yes	No	No
731	Mustra	152850	Yes	Yes	Yes	Yes	Yes	Yes	Yes	Yes	Yes	Yes	Yes	Yes	Yes	Yes	Yes	Yes	Yes	Yes	Yes	Yes	No	No
732	Digara	152851	Yes	Yes	b	b	Yes	Yes	Yes	Yes	Yes	a	b	b	b	b	b	Yes	b	Yes	Yes	No	No	No
733	Dimroni	152852	Yes	a	b	b	b	b	Yes	Yes	Yes	b	b	b	b	b	b	b	Yes	b	Yes	No	No	No
734	Laxmanpura	152853	Yes	a	b	b	b	b	Yes	Yes	Yes	Yes	Yes	Yes	Yes	Yes	Yes	Yes	c	Yes	Yes	Yes	Yes	Yes
735	Banguwan	152854	Yes	Yes	c	b	Yes	Yes	Yes	Yes	Yes	Yes	Yes	Yes	Yes	Yes	Yes	Yes	c	Yes	Yes	No	No	No

**Census of India 2011- Village Directory**

**Amenities and Land use ( As in 2009 )**

**Name of District:-Jhansi Location Code No:-166**

**Name of CD Block:-Badagaon- Location CodeNo:-0388**

Sr. No.	Name village	Location code no.	Land Use																	Name of three most important commodities manufactured				
			Nearest Town	Area under different types of land use ( in hectares rounded up to one decimal place)														Area irrigated by source (in hectare).			First	Second	Third	
				Name	Distance range code, i.e. a. for <=5 Kms, b. for 5-10 Kms and c. for 10+ kms.	Forests	Area under Non-agricultural Uses	Barren and Un-cultivable land	Permanent Pastures and Other Grazing Lands	Land Under Miscellaneous Tree Crops etc.	Culturable Waste Land	Fallow lands other than current fallows	Current Fallows	Net Area Sown	Total Irrigated Land Area	Total Un-irrigated Land Area	Canals ( C )	Wells/Tube-wells(W/TW)	Tanks/Lakes(T/L)	Water Falls(WF)				Others(O)
677	Badaganw (Rura)	152772			0	0	0	0	0	0	0	307	307	0	0	0	0	0	307					
678	Simra	152797	JHANSI	b	900.2	0	0	0	0	81.4	124.5	182	2943.9	2943.9	0	1655.8	0	0	0	1288				
679	Sarmau	152798			0	0	0	0	780	0	0	119	74	45	0	0	0	0	74					
680	Kalothra	152799			0	14	0	0	0	136.4	13.9	4.4	264.5	259.8	4.7	259.8	0	0	0	0				
681	Ambabai	152800	JHANSI	c	0	113.8	142.2	0	0	160.2	215	124.8	604.5	254	350.5	94.1	124.1	0	0	35.8				
682	Chandra	152801		20 c	0	19.7	37.2	0	0	3	0	4	239.6	189.6	50	0	109.6	0	0	80				
683	Ronija	152802	JHANSI	c	0	55.3	7.3	0	0	10.3	0	1.8	343.3	343.3	0	0	330.3	0	0	13				
684	Lakara	152803	JHANSI	c	76.6	28.3	57.6	0	0	5	0	1	569.1	569.1	0	444	20	0	0	105				
685	Rund Karari	152804	JHANSI	c	0	435.8	6.6	1.2	0	0	0	0	445.4	445.4	0	0	0	0	0	445				
686	Parwai	152805			0	242.1	40.4	0.1	0	16.7	23	15	472.1	365.2	106.9	329	36.2	0	0	0				
687	Bhojla	152806	JHANSI	b	0	106.9	0	1.5	0	18.5	14.9	26.3	695.2	642.8	52.4	1	282	1	0	359				
688	Bharari	152807	JHANSI	c	0	13.7	0	0	0	43.1	47.1	13.4	139.3	113	26.2	113.1	0	0	0	0				
689	Behta	152808	JHANSI	c	0	2.4	74.6	0	0	4.2	0	0	485.2	485.2	0	470.1	12.1	0	0	3				
690	Kot	152809	JHANSI	c	0	14.6	27.3	0	0	3	0	2	271.9	271.9	0	180.2	20.1	0	0	71.6				
691	Ari	152810	JHANSI	c	0	51.4	21.4	0	0	8	0.4	1	523.1	487	36	487	0	0	0	0				
692	Pohra	152811	JHANSI	c	0	21.4	1.6	0	0	6.6	1.4	2.2	199.5	199.5	0	49.2	100.2	0	0	50.1				
693	Bargarh	152812			0	32.2	1.5	0	0	48.5	4.2	9.2	392.2	388.6	3.5	388.6	0	0	0	0				
694	Pahalguwan	152813			0	16.7	4	0	0	5.9	0.4	6.3	449	447	2	390.4	39.4	16.3	0	0				
695	Mathan Pura Rar	152814	JHANSI	c	0	23.8	4.2	0	0	1.7	0.1	0	381.7	381.7	0	301.4	80.3	0	0	0				
696	Patheswar	152815	JHANSI	c	0	9.5	0.3	0	0	2.5	0.8	0.4	192.4	178.2	14.2	3.1	175	0	0	0				
697	Padri	152816			0	35.9	5.1	0	0	8.7	23.5	16.3	525.9	503	23	417	41.9	44	0	0				
698	Birguwa	152817			0	37.7	4.4	0	0	8.4	20.9	2.4	498.2	470.5	27.7	384.6	28.1	13.4	32.1	12.3				
699	Mawaigird	152818	JHANSI	c	0	37	2.7	0	0	7.4	2.5	1.7	349.7	344.2	5.5	330.1	10.2	0	0	4.1				
700	Khiriypali	152819			0	19.7	0	0	0	16.6	0	0	123.7	123.7	0	0	0	0	0	124				
701	Paliparsar	152820			0	17.1	0	0	0	7.9	0	0	168.8	163.6	5.2	0	0	0	0	164				
702	Parsar	152821	JHANSI	c	0	17.9	0	0.6	0	2.4	0	9.7	274.2	274.2	0	0	0	0	0	274				
703	Gangawali	152822	JHANSI	c	0	36.4	0	0.2	0	5.2	0	0	227.5	227.5	0	0	0	0	0	228				
704	Rankuwan	152823	JHANSI	c	0	15.5	0	0	0	2.1	0	1.9	157	157	0	0	0	0	0	157				
705	Leva	152824	JHANSI	c	0	0	0	0	21.4	10	0	6	397.2	368	29.2	0	368	0	0	0				
706	Gorari	152825	JHANSI	c	0	12.2	0	0	0	1.1	0	1.9	282.8	252.6	30.2	23.2	13.8	0	0	216				
707	Tanda	152826	JHANSI	c	0	0	0	0	114.4	4.1	0	0	327	327	0	327	0	0	0	0				
708	Bawal	152827	JHANSI	c	0	84.5	0	0	0	3	0	2.3	254.5	234.2	20.2	0	234.2	0	0	0				
709	Garhmau	152828	JHANSI	c	0	88	172	0	0	187	36	6	647	646	1	0	0	0	0	646				
710	Urena	152829	JHANSI	c	0	29.4	0	0	4.4	0	0	0	202.9	178.5	24.4	89.2	0	89.3	0	0				
711	Palar	152830	JHANSI	c	0	193.3	0	0	33.2	0	0	0	646.9	606.6	40.3	344.6	232.1	29.9	0	0				
712	Lidhora	152831	JHANSI	c	0	44.1	0	0	0	0.4	1	7.1	368.1	348	20	145.5	202.5	0	0	0				
713	Takori	152832	JHANSI	b	0	7.1	30.5	0	0	96.2	11.4	17.8	529.2	513.9	15.2	69.7	294.1	0	0	150				
714	Chhapra	152833	JHANSI	c	0	31.5	6	0	0	21.8	18.7	15.8	425	387.2	37.8	220	167.2	0	0	0				
715	Marora	152834	JHANSI	c	0	72.2	0	0	0	0.8	1.2	42.8	722.9	605.2	117.6	430.1	119.8	7.3	48	0				
716	Bachaoli Bujurg	152835	JHANSI	c	0	16	23	18	0	99	3	2	187	174	13	98	74	0	0	0				
717	Bachaoli Khurd	152836	JHANSI	c	0	7	10	0	0	9	2	2	92	89	3	70	19	0	0	0				
718	Goramachhiya	152837	JHANSI	c	0	28.2	171.2	0	0	60.1	26.1	24.9	206	178.2	27.8	118.2	60.1	0	0	0				
719	Dunara	152838	BARAGWAN	b	0	9	44	0	0	27.2	11	10	197	193	4	143	50	0	0	0				
720	Daun	152839	JHANSI	c	0	13	60	0	0	22	15	8	272	268	4	100	168	0	0	0				
721	Bhupnagar	152840	BARAGWAN	a	0	64.7	0	0	0	3.1	3.4	2.8	226.2	222.7	3.5	15	169.2	0	0	38.5				
722	Sujataa	152841	JHANSI	c	0	52	2.8	0	0	1.3	0	5.6	198.2	197.9	0.4	4.2	193.7	0	0	0				
723	Tor Barata	152842	JHANSI	c	0	7	0.9	0	0	0	0	0	86.4	84.1	2.3	76.4	7.7	0	0	0				
724	Barata	152843	JHANSI	c	0	82.1	16.1	0	0	0	0	0	666.7	662.3	4.4	292	0	311.6	0	58.7				
725	Hajipura	152844	JHANSI	c	0	6.1	0	9.8	6	3.6	4	7.4	180	161.3	18.7	0	0.1	0	0	161				
726	Jori Bujurg	152845	JHANSI	c	0	59.1	2	0	6.4	2.1	5.6	5.7	440.4	440.1	0.3	100.3	256.3	0	0	83.6				
727	Behta Palar	152846	JHANSI	c	0	31.1	0	0	0.4	6.2	1.5	0	177.7	175.2	2.5	113.4	61.8	0	0	0				
728	Jori Khurd	152847	PARICHHAA	a	0	17.9	0	0	0	2.5	0	0	187.9	187.9	0	106.5	83.4	0	0	0				
729	Richhaura	152848	PARICHHAA	a	0	217	20	0	0	0	0	0	44.2	44.2	0	21	24.2	0	0	0				
730	Khurd	152849	PARICHHAA	a	0	69	9.8	0	0	0	0	0	34.1	34.1	0	34.1	2	0	0	0				
731	Mustara	152850	JHANSI	b	0	4.5	32.7	0	0	13.8	4.9	19.7	367.7	321.3	46.4	144.1	166.1	0	0	11.1				
732	Digara	152851	JHANSI	c	0	31.4	79.2	0	0	501.4	31.4	15.1	406.2	359.2	46.9	0	359.2	0	0	0				
733	Dimroni	152852	JHANSI	b	43.5	79.4	0	0	0	25	4.8	18.2	294.4	125.4	169	0	125.4	0	0	0				
734	Laxmanpura	152853	JHANSI	b	0	85.6	0	0	0	35														

**Census of India 2011- Village Directory**

**Amenities and Land use ( As in 2009 )**

**Name of District:-Jhansi Location CodeNo:-166**

**Name of CD Block:-Badagaon- Location CodeNo:-0388**

Sr. No.	Name village	Location code no.	Total area of the village ( in hectares rounded up to one decimal place)	Total population ( 2011 census )	Number of households (2011 census)	Number of educational amenities available. (If not available within the village , the distance range code viz; a for < 5 Kms, b for 5-10 Kms and c for 10+ kms of nearest place where facility is available is given).														
						Pre-Primary school (PP)	Primary school (P)	Middle school (M)	Secondary School (S)	Senior Secondary school (SS)	Degree college of arts science & commerce (ASC)	Engineering college(EC)	Medical college (MC)	Management institute (MI)	Polytechnic (Pt)	Vocational training school /ITI	Non-formal training centre (NFTC)	Special school for disabled (SSD)	Others (specify)	
1	2	3	4	5	6	7	8	9	10	11	12	13	14	15	16	17	18	19	20	
736	Nohatachhir	152855	367.5	882	180		1 a	a	a	c	c	c	c	c	c	c	c	c	c	
737	Kolwan	152856	445.7	1155	232	b	1	1	b											
738	Barethi	152857	373	738	139	a	1 a								c	c	a	c		
739	Tendol	152858	1103.5	3258	626		3	1	1							c	a	c		
740	Tilaatha	152859	699.7	1860	348		2	1										1		
741	Jarbo	152860	707.8	2251	409	c	2	1 c	c	c	c	c	c	c	c	c		c		
742	Sanora	152861	248.3	447	87															
743	Phutera Baruwa :	152862	1154.9	2790	532		1	1												
744	Harpura	152863	468.3	1380	336	1	3	1												
745	Talamanna	152864	398	2656	551	a	2	1												
746	Jagannath Pura	152865	185.1	129	20															
747	Ghughuwa	152866	310.6	1557	315		1	1												
748	Dani Pura	152867	160	686	138	b														
749	Chiplotha	152868	364.2	1462	289		2	1 b	b											
<b>Block T O T A L :</b>			<b>38173.7</b>	<b>105812</b>	<b>20134</b>	<b>20</b>	<b>83</b>	<b>39</b>	<b>3</b>	<b>0</b>	<b>0</b>	<b>0</b>	<b>0</b>	<b>0</b>	<b>0</b>	<b>0</b>	<b>0</b>	<b>8</b>	<b>0</b>	<b>0</b>

**Census of India 2011- Village Directory**

**Amenities and Land use ( As in 2009 )**

Name of District:-Jhansi Location Code No:-166

Name of CD Block:-Badagaon- Location CodeNo:-0388

Sr. No.	Name village	Location code no.	Number of Medical Amenities available. (If not available within the village , the distance range code viz: a for < 5 Kms, b for 5-10 Kms and c for 10+ kms of nearest place where facility is available is given).										Number of Non-Government Medical Amenities available.							
			Community health centre (CHC)	Primary health centre (PHC)	Primary health sub centre (PHS)	Maternity and child welfare centre (MCW)	T.B. clinic (TBC)	Hospital-allopathic (HA)	Hospital-alternative medicine (HO)	Dispensary (D)	Veterinary hospital (VH)	Mobile health clinic (MHC)	Family welfare centre (FWC)	Charitable non Govt. hospital/Nursing home.	Medical practitioner with MBBS Degree	Medical practitioner with other degree	Medical practitioner with no degree	Traditional practitioner and faith healer .	Medicine Shop	Others
1	2	3	21	22	23	24	25	26	27	28	29	30	31	32	33	34	35	36	37	38
736	Nohatachhir	152855	a	a	a	a	a	a	a	a	a	a	a	0	0	0	0	0	0	0
737	Kolwan	152856	b	b	b	b	c	c	c	c	b	c	b	0	0	0	0	0	0	0
738	Barethi	152857	a	a	a	a	c	c	c	c	a	c	a	0	0	0	0	0	0	0
739	Tendol	152858	a	a	a	a	c	c	c	c	a	c	a	0	0	0	1	0	0	0
740	Tilaetha	152859	b	b	b	b	b				b		b	0	0	0	0	0	0	0
741	Jarbo	152860	c	c	b	c	c	c	c	c	c		c	0	0	0	2	2	0	0
742	Sanora	152861												0	0	0	0	0	0	0
743	Phutera Baruwa	152862	a	a	a	a	c				a		a	0	0	0	0	0	0	0
744	Harpura	152863		b	b									0	0	0	0	0	0	0
745	Talamma	152864	a	a	a	a	a	a	a	a	a	a	a	0	0	0	0	0	0	0
746	Jagannath Pura	152865		c	c	c	c	c	c	c	c	c	c	0	0	0	0	0	0	0
747	Ghughuwa	152866	a	a	a	a	c	c	c	c	a	c	a	0	0	0	0	0	0	0
748	Dani Pura	152867		b										0	0	0	0	0	0	0
749	Chiplotha	152868		b										0	0	0	0	0	0	0
<b>Block T O T A L :</b>			<b>1</b>	<b>5</b>	<b>8</b>	<b>3</b>	<b>0</b>	<b>3</b>	<b>4</b>	<b>3</b>	<b>9</b>	<b>4</b>	<b>2</b>	<b>0</b>	<b>14</b>	<b>2</b>	<b>5</b>	<b>4</b>	<b>1</b>	<b>0</b>



**Census of India 2011- Village Directory**

**Amenities and Land use ( As in 2009 )**

Name of District:-Jhansi Location Code No:-166

Name of CD Block:-Badagaon- Location CodeNo:-0388

Sr. No.	Name village	Location code no.	Availability of drinking water - Yes / No									Availability of toilet & others Yes / No			
			Tap water (Treated/Untreated)	Well water (Covered / Uncovered well)	Hand Pump	Tube wells / Bore well	Spring	River / Canal	Tank / Pond / Lake	Others	Community toilet including bath.	Community toilet excluding bath.	Rural sanitary mart or sanitary hardware outlet available near the village.	Community bio-gas or recycle of waste for productive use.	
1	2	3	39	40	41	42	43	44	45	46	47	48	49	50	
736	Nohatachhir	152855	Yes	Yes	Yes	Yes	No	Yes	No	No	No	No	No	No	
737	Kolwan	152856	No	Yes	Yes	No	No	Yes	No	Yes	No	No	No	No	
738	Barethi	152857	Yes	Yes	Yes	No	No	No	Yes	Yes	No	No	No	No	
739	Tendol	152858	Yes	Yes	Yes	No	No	Yes	Yes	No	No	No	No	No	
740	Tilaetha	152859	Yes	No	Yes	Yes	No	Yes	Yes	No	No	No	No	No	
741	Jarbo	152860	No	Yes	Yes	Yes	No	Yes	Yes	No	No	No	No	No	
742	Sanora	152861	No	No	No	No	No	No	No	No	No	No	No	No	
743	Phutera Baruwa :	152862	No	Yes	Yes	No	No	No	No	No	No	No	No	No	
744	Harpura	152863	No	Yes	Yes	No	No	No	No	No	No	No	No	No	
745	Talamma	152864	No	Yes	Yes	No	No	No	Yes	No	No	No	No	No	
746	Jagannath Pura	152865	No	No	Yes	No	No	No	No	No	No	No	No	No	
747	Ghughuwa	152866	No	Yes	Yes	No	No	No	Yes	No	No	No	No	No	
748	Dani Pura	152867	No	Yes	Yes	No	No	No	Yes	No	No	No	No	No	
749	Chiplotha	152868	Yes	Yes	Yes	No	No	No	Yes	No	No	No	No	No	
<b>Block T O T A L :</b>			<b>18</b>	<b>67</b>	<b>70</b>	<b>29</b>	<b>0</b>	<b>46</b>	<b>35</b>	<b>4</b>	<b>1</b>	<b>1</b>	<b>6</b>	<b>0</b>	

**Census of India 2011- Village Directory**

**Amenities and Land use ( As in 2009 )**

Name of District:-Jhansi Location Code No:-166

Name of CD Block:-Badagaon- Location CodeNo:-0388

Sr. No.	Name village	Location code no.	Communication and transport facilities (If amenities available code -Yes is given except for Village Pin Code ,If not available within the village , the distance range code viz; a for < 5 Kms, b for 5-10 Kms and c for 10+ kms of nearest place where facility is available is given).																
			Post office(PO)	Sub post office (SPO)	Post & Telegraph office (P&TO)	Village Pin Code	Telephones (Land lines)	Public call office (PCO)	Mobile phone coverage	Internet cafes/ Common service centre (CSC)	Private courier facility	Bus service (Public & Private)	Railway stations	Auto/Modified Autos	Taxis and Vans	Tractors	Cycle-pulled rickshaws(Manual & Machine driven)	Carts driven by animals	Sea /River ferry service
1	2	3	51	52	53	54	55	56	57	58	59	60	61	62	63	64	65	66	67
736	Nohatachhir	152855	a			Yes		Yes				Yes	a	Yes	Yes			Yes	a
737	Kolwan	152856	b	b	b			Yes				a	c	a		Yes		Yes	
738	Barethi	152857	a	a	a		a	Yes	a	c		a	b	c	Yes	Yes		Yes	
739	Tendol	152858	a	Yes	c							a	b	Yes				Yes	
740	Tilaatha	152859	a	a	a				b	b	b	b	b	Yes	Yes	Yes			Yes
741	Jarbo	152860	b	b	b			b	Yes			Yes	c	Yes	Yes	Yes		Yes	
742	Sanora	152861																	
743	Phutera Baruwa	152862	Yes	a								Yes			Yes				
744	Harpura	152863				Yes	Yes	Yes					Yes	Yes	Yes			Yes	
745	Talamma	152864	a	a	a	458110	Yes	Yes					Yes	Yes	Yes			Yes	
746	Jagannath Pura	152865																	
747	Ghughuwa	152866						Yes				Yes	c		Yes			Yes	
748	Dani Pura	152867	b	b	b	458710		Yes					Yes	Yes	Yes			Yes	
749	Chiplotha	152868	b		b			Yes					a			Yes			
<b>Block T O T A L :</b>			<b>4</b>	<b>9</b>	<b>1</b>	<b>16</b>	<b>23</b>	<b>6</b>	<b>39</b>	<b>0</b>	<b>0</b>	<b>21</b>	<b>6</b>	<b>28</b>	<b>32</b>	<b>32</b>	<b>10</b>	<b>46</b>	<b>5</b>

**Census of India 2011- Village Directory**

**Amenities and Land use ( As in 2009 )**

Name of District:-Jhansi Location Code No:-166

Name of CD Block:-Badagaon- Location CodeNo:-0388

Sr. No.	Name village	Location code no.	Village connected to highways,village roads, banks & credit societies (If amenities available code -Yes is given, If not available within the village . the distance range code viz: a for < 5 Kms, b for 5-10 Kms and c for 10+ kms of nearest place where facility is available is given).											
			Connected to national highway(NH)	Connected to state highway(SH)	Connected to major district road (MDR)	Connected to others district road	Pucca roads	Kutcheha roads	Water bounded macadam(WBM) roads	Navigable waterway (river/canal)(NW)	Footpaths (FP)	Commercial & Co-operative Banks	ATM	Agricultural Credit Societies
1	2	3	68	69	70	71	72	73	74	75	76	77	78	79
736	Nohatachhir	152855	Yes	Yes	Yes		Yes				Yes	a	a	a
737	Kolwan	152856	a		a	Yes	Yes				Yes	b	c	b
738	Barethi	152857	a		a		Yes				Yes	a	c	a
739	Tendol	152858	a		a		Yes		Yes		Yes	a	c	a
740	Tilaatha	152859	b	b	b	Yes	Yes	Yes	Yes	Yes	Yes	b	b	b
741	Jarbo	152860	b	b	Yes	Yes	Yes	Yes	Yes		Yes		b	b
742	Sanora	152861						Yes						
743	Phutera Baruwa	152862	a	a	a			Yes	Yes		Yes	a	a	a
744	Harpura	152863	c	b	b	Yes	Yes	Yes	Yes		Yes	b	b	b
745	Talarmanna	152864			b	Yes	Yes	Yes	Yes		Yes			
746	Jagannath Pura	152865									Yes			
747	Ghughuwa	152866	Yes		Yes		Yes				Yes	a	c	Yes
748	Dani Pura	152867			b	Yes	Yes	Yes	Yes		Yes			
749	Chiplotha	152868	a	a		Yes	Yes	Yes	Yes		Yes			a
<b>Block T O T A L :</b>			<b>11</b>	<b>21</b>	<b>20</b>	<b>32</b>	<b>55</b>	<b>53</b>	<b>52</b>	<b>23</b>	<b>62</b>	<b>1</b>	<b>2</b>	<b>4</b>

**Census of India 2011- Village Directory**

**Amenities and Land use ( As in 2009 )**

Name of District:-Jhansi Location Code No:-166

Name of CD Block:-Badagaon- Location CodeNo:-0388

Sr. No.	Name village	Location code no.	Availability of miscellaneous facilities (If amenities available code -Yes is given, If not available within the village , the distance range code viz; a for < 5 Kms, b for 5-10 Kms and c for 10+ kms of nearest place where facility is available is given).																	Availability of electricity (Yes/No)					
			Self-Help Group (SHG)	Public distribution system (PDS) shop	Mandis / Regular market	Weekly Haat	Agricultural marketing society	Integrated Child Development Scheme (Nutritional Centres)	Anganwadi Centre (Nutritional Centres)	Others (Nutritional Centres)	ASHA ( Accredited Social Health Activist)	Community centre with/without TV	Sports Field,	Sports Club / Recreation Centre	Cinema / Video Hall	Public Library	Public Reading Room	Newspaper Supply	Assembly Polling station	Birth & Death Registration Office	Power Supply for Domestic Use (ED)	Power Supply for Agricultural Use (EAG)	Power Supply for Commercial Use (EC)	Power Supply for All Uses (EA)	
1	2	3	80	81	82	83	84	85	86	87	88	89	90	91	92	93	94	95	96	97	98	99	100	101	
736	Nohatachhir	152855	Yes	a	a	Yes	Yes	Yes	Yes	Yes	Yes	Yes	Yes	Yes	Yes	Yes	Yes	Yes	c	Yes	Yes	Yes	Yes		
737	Kolwan	152856	Yes	Yes	b	b	b	Yes	Yes	Yes	Yes	b	Yes	c	c	c	c	c	Yes	c	Yes	Yes	No	No	
738	Barethi	152857	Yes	a	a	a	a	Yes	Yes	Yes	Yes	Yes	a	a	c	c	c	a	Yes	c	Yes	Yes	No	No	
739	Tendol	152858	Yes	Yes	a	Yes	a	c	Yes	Yes	Yes	c	Yes	c	c	c	c	a	Yes	Yes	Yes	Yes	No	No	
740	Tilaatha	152859	Yes	Yes	b	b	b	Yes	Yes	Yes	Yes	Yes	Yes	Yes	b	b	b	Yes	Yes	Yes	Yes	Yes	Yes	Yes	
741	Jarbo	152860	Yes	Yes	c	Yes	b	Yes	Yes	Yes	Yes	Yes	Yes	c	c	c	c	Yes	Yes	Yes	Yes	Yes	Yes	Yes	
742	Sanora	152861	Yes	Yes	Yes	Yes	Yes	Yes	Yes	Yes	Yes	Yes	Yes	Yes	Yes	Yes	Yes	Yes	Yes	Yes	No	No	No	No	
743	Phutera Baruwa :	152862	Yes	Yes	c	a	c	c	Yes	Yes	Yes	Yes	Yes	Yes	Yes	Yes	Yes	c	Yes	c	Yes	Yes	No	No	
744	Harpura	152863	Yes	Yes	Yes	Yes	Yes	Yes	Yes	Yes	Yes	Yes	Yes	Yes	Yes	Yes	Yes	Yes	Yes	Yes	Yes	Yes	Yes	No	No
745	Talarmanna	152864	Yes	Yes	Yes	Yes	Yes	Yes	Yes	Yes	Yes	Yes	Yes	Yes	Yes	Yes	Yes	Yes	Yes	Yes	Yes	Yes	No	No	No
746	Jagannath Pura	152865	Yes	Yes	Yes	Yes	Yes	Yes	Yes	Yes	Yes	Yes	Yes	Yes	Yes	Yes	Yes	Yes	Yes	Yes	No	No	No	No	
747	Ghughuwa	152866	Yes	a	c	Yes	Yes	Yes	Yes	Yes	Yes	c	a	c	c	c	c	Yes	Yes	c	Yes	Yes	No	No	
748	Dani Pura	152867	Yes	Yes	Yes	Yes	Yes	Yes	Yes	Yes	Yes	Yes	Yes	Yes	Yes	Yes	Yes	Yes	Yes	Yes	Yes	Yes	No	No	No
749	Chiplotha	152868	Yes	Yes	Yes	Yes	Yes	Yes	Yes	Yes	Yes	Yes	Yes	Yes	Yes	Yes	Yes	Yes	Yes	Yes	Yes	Yes	Yes	Yes	Yes
<b>Block T O T A L :</b>			<b>60</b>	<b>48</b>	<b>30</b>	<b>34</b>	<b>39</b>	<b>50</b>	<b>63</b>	<b>68</b>	<b>64</b>	<b>41</b>	<b>41</b>	<b>36</b>	<b>34</b>	<b>34</b>	<b>34</b>	<b>47</b>	<b>59</b>	<b>38</b>	<b>69</b>	<b>56</b>	<b>20</b>	<b>19</b>	

**Census of India 2011- Village Directory**

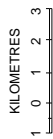
**Amenities and Land use ( As in 2009 )**

**Name of District:-Jhansi Location Code No:-166**

**Name of CD Block:-Badagaon- Location CodeNo:-0388**

Sr. No.	Name village	Location code no.	Land Use																	Name of three important commodities manufactured			
			Nearest Town	Area under different types of land use ( in hectares rounded up to one decimal place)											Area irrigated by source (in hectare).								
				Name	Distance range code, i.e. a. for <= 5 Kms, b. for 5-10 Kms and c. for 10+ kms.	Forests	Area under Non-agricultural Uses	Barren and Un-cultivable land	Permanent Pastures and Other Grazing Lands	Land Under Miscellaneous Tree Crops etc.	Culturable Waste Land	Fallow lands other than current fallows	Current Fallows	Net Area Sown	Total Irrigated Land Area	Total Un-irrigated Land Area	Canals ( C )	Wells/Tube-wells(W/TW)	Tanks/Lakes(T/L)	Water Falls(WF)	Others(O)	First	Second
			102	103	104	105	106	107	108	109	110	111	112	113	114	115	116	117	118	119	120	121	122
736	Nohatachhir	152855	BARUWA S/a		0	80.1	0	0	0	28.4	0	0	259	253.7	5.3	0	253.7	0	0	0			
737	Kolwan	152856	BARUWA S/b		0	83.4	24.2	0	0	15.1	14.2	43.3	265.4	254.4	11	0	151.4	0	0	103			
738	Barethi	152857	BARUWA SAGAR		0	31.2	3.7	22.1	0	16.2	21.6	4.2	273.2	178.2	95	56	65.2	0	0	57			
739	Tendol	152858	BARUSAGA	a	0	64.2	174.2	0	0	72.6	16.6	46.6	729.2	577.6	151.6	200	170	51	0	156			
740	Tilaetha	152859	JHANSI		0	15.7	40	0	0	5	0	0	639	516.9	122.1	0	0.5	0	0	516			
741	Jarbo	152860	JHANSI	c	0	79.2	0	0	0	10.9	2	15	600.6	350.3	250.3	0	0.1	0	0	350			
742	Sanora	152861	BARUWA S/a		10.4	14.4	4	0	29.5	0	35.9	15.1	138.9	114.7	24.2	0	85.2	29.6	0	0			
743	Phutera Baruwa	152862	JHANSI	c	0	251.5	0	0	0	168.9	32.2	42	660.3	532	128.2	417	115.1	0	0	0			
744	Harpura	152863	JHANSI	c	0	1.1	0	0	1.8	56.9	7.1	13.7	389.1	205.8	183.3	0	205.8	0	0	0			
745	Talamma	152864	JHANSI	a	0	130.6	0	0	35.2	39.8	0.1	1.4	191	191	0	0	100	91	0	0			
746	Jagannath Pura	152865			0	7.2	5.1	0	0	9.8	20.2	14.5	128.2	78.1	50.1	0	75.1	0	0	3			
747	Ghughuwa	152866	BARUWA S/a		0	121.4	11.4	2.3	0	13.3	0	10.7	151.4	116.7	34.8	0	84.1	32.6	0	0			
748	Dani Pura	152867	BARUWA S/b		0	42.4	0	0	25.4	9.8	4.3	5.7	72.4	72.4	0	0	50.3	22.1	0	0			
749	Chiplotha	152868	BARUWA S/b		0	26.1	0	0	127.4	18	3.2	6.8	182.8	182.8	0	0	115.5	67.3	0	0			
<b>Block T O T A L :</b>				<b>0</b>	<b>0</b>	<b>1030.7</b>	<b>4010.3</b>	<b>1381</b>	<b>55.8</b>	<b>1186</b>	<b>2235</b>	<b>883.9</b>	<b>871.2</b>	<b>26524.1</b>	<b>23983.1</b>	<b>2540.4</b>	<b>10057</b>	<b>6656.2</b>	<b>806.4</b>	<b>80.1</b>			

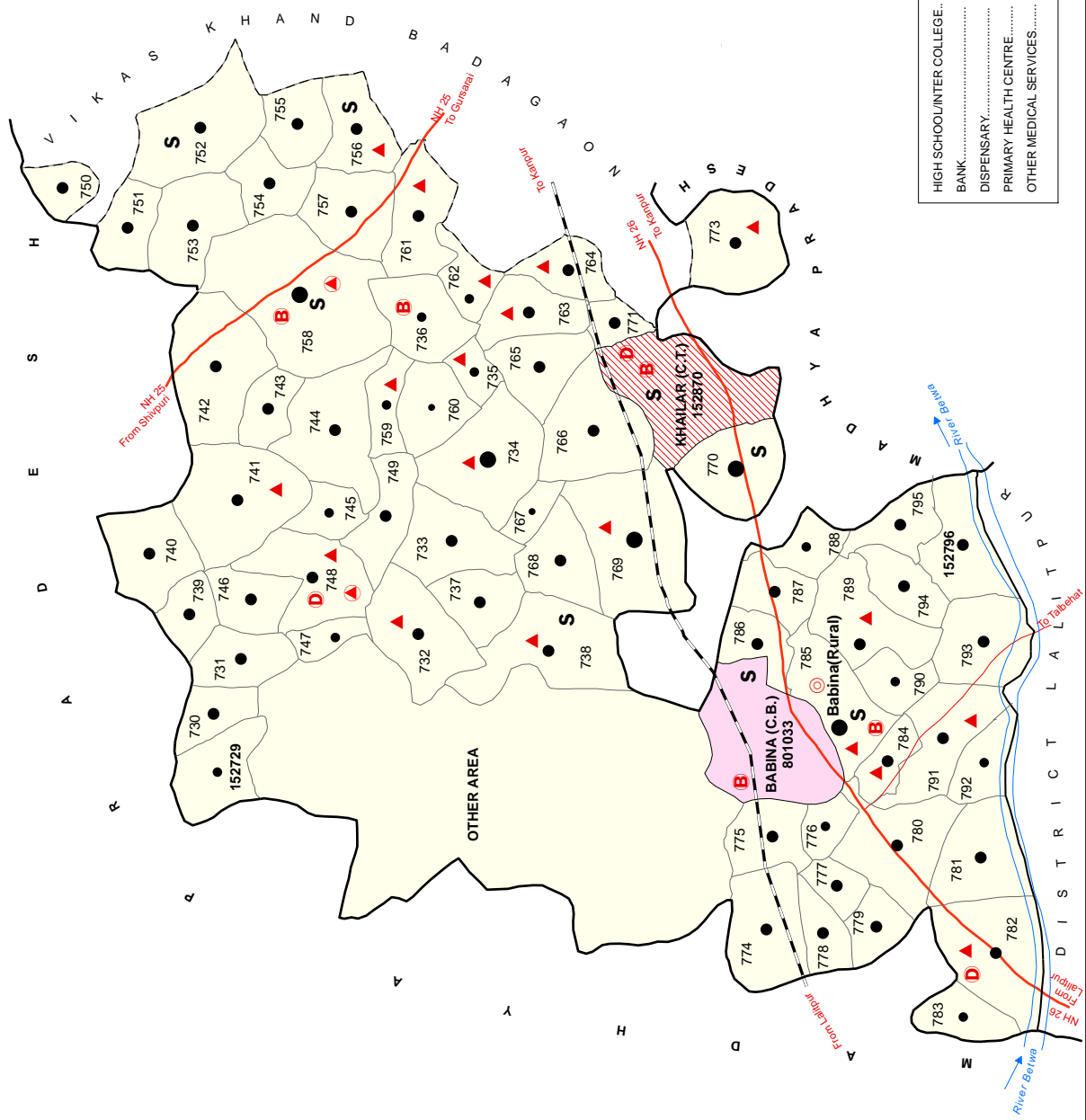
INDIA  
UTTAR PRADESH  
**VIKAS KHAND BABINA**  
(TAHSIL JHANSI)  
DISTRICT JHANSI



Area ( Sq. Km.)	477.27
Population	1,63,198
Number of Census Towns	1
Number of Towns	1
Number of Villages	67

**BOUNDARY, STATE** .....  
**"** DISTRICT .....  
**"** VIKAS KHAND .....  
**"** VILLAGE WITH MDDS CODE .....  
**801033** .....  
**152729** .....  
**152796** .....  
**NH 26** .....  
**POPULATION SIZE OF VILLAGE:**  
 200 - 499 - 500 - 999 , 1000 - 4999 , 5000 AND ABOVE .....  
**STATUTORY TOWN WITH MDDS CODE** .....  
**CENSUS TOWN WITH MDDS CODE** .....  
**NATIONAL HIGHWAY** .....  
**IMPORTANT METALLED ROADS** .....  
**RAILWAY LINE - BROAD GAUGE** .....  
**RIVER & STREAM** .....

**S** HIGH SCHOOL/INTER COLLEGE.....  
**B** BANK.....  
**D** DISPENSARY.....  
**▲** PRIMARY HEALTH CENTRE.....  
**▲** OTHER MEDICAL SERVICES.....



### Alphabetical list of Villages (CD Block Wise)

**Name of District: Jhansi**

**Name of CD BLOCK: Babina**

Sr. No.	Name of village	2011 Census location code	2001 Census location code
1	Amarpur	152748	04570700
2	Athodna	152761	04572000
3	Babina (Rural)	152785	04576300
4	Bachhauni	152740	04569800
5	Badanpur	152729	04568600
6	Baghaura	152781	04575400
7	Baidora	152732	04568900
8	Baijpur	152777	04574600
9	Bajna	152744	04570200
10	Balaura	152764	04572300
11	Bamair	152743	04570100
12	Barora	152782	04575800
13	Baruapur	152749	04570800
14	Basai	152730	04568700
15	Burhpura	152774	04574200
16	Chamaraua	152734	04569100
17	Dagara Rund	152771	04573700
18	Dagarwaha	152742	04570000
19	Dhikoli	152753	04571200
20	Dogri	152736	04569400
21	Domagor	152751	04571000
22	Gagauni	152745	04570400
23	Ganesh Pura	152788	04577100
24	Ghisoli	152780	04575000
25	Gobara	152750	04570900
26	Guaoli	152779	04574800
27	Gurha	152735	04569300
28	Hirapur	152775	04574300
29	Imiliya	152746	04570500
30	Khailar (CT)	152870	43617000
31	Khaira	152731	04568800
32	Khajuraha Bujurg	152769	04573400
33	Khajuraha Khurd	152768	04573300
34	Khari	152778	04574700
35	Kichalwara Bujurg	152737	04569500
36	Kichalwara Khurd	152767	04573200
37	Kot Khera	152754	04571300
38	Koti	152790	04577700

39	Lahar Thakur Pura	152796	04578900
40	Mankuwa	152776	04574400
41	Manpur	152787	04576700
42	Math	152759	04571800
43	Mathura Pura	152766	04572900
44	Murari	152733	04569000
45	Nohara	152783	04576000
46	Pali Pahari	152756	04571500
47	Palida	152755	04571400
48	Parasai	152739	04569700
49	Pathari	152762	04572100
50	Prithvipur Naya Khera	152791	04577800
51	Punawali Kalan	152752	04571100
52	Punawali Khurd	152747	04570600
53	Pura	152784	04576100
54	Rajapur	152741	04569900
55	Raksa	152758	04571700
56	Rampura	152760	04571900
57	Rasina	152789	04577500
58	Rasoi	152786	04576500
59	Rund Balaura	152763	04572200
60	Safa	152765	04572800
61	Saiyar	152773	04574100
62	Sarvad	152738	04569600
63	Shekhar	152792	04578000
64	Sihiriya	152794	04578400
65	Sijwaha	152757	04571600
66	Simrawari	152770	04573500
67	Sukwan	152793	04578100
68	Thakurpura	152795	04578600



**Census of India 2011- Village Directory**

**Amenities and Land use ( As in 2009 )**

**Name of District:-Jhansi Location CodeNo:-166**

**Name of CD Block:-Babina - Location CodeNo:-0389**

Sr. No.	Name village	Location code no.	Total area of the village ( in hectares rounded up to one decimal place)	Total population ( 2011 census )	Number of households (2011 census)	Number of educational amenities available. (If not available within the village , the distance range code viz; a for < 5 Kms, b for 5-10 Kms and c for 10+ kms of nearest place where facility is available is given).													
						Pre-Primary school (PP)	Primary school (P)	Middle school (M)	Secondary School (S)	Senior Secondary school (SS)	Degree college of arts, science & commerce (ASC)	Engineering college(EC)	Medical college (MC)	Management institute (MI)	Polytechnic (Pt)	Vocational training school /ITI	Non-formal training centre (NFTC)	Special school for disabled (SSD)	Others (specify)
1	2	3	4	5	6	7	8	9	10	11	12	13	14	15	16	17	18	19	20
750	Badanpur	152729	778.3	845	153		1	1	b	c	c	c	c	c	c	c	c	c	c
751	Basai	152730	382.3	1579	314		2	1	b	c	c	c	c	c	c	c	c	c	c
752	Khaira	152731	658.8	2296	304		2		a										
753	Baidora	152732	1101.5	4975	843		5	5											
754	Murari	152733	902.9	1576	290		2	2											
755	Chamaraua	152734	1553.5	5135	897	1	4	1			c	c			c	c			
756	Gurha	152735	238.7	655	134	1	1												
757	Dogri	152736	720.2	651	140	1	1												
758	Kichalwara Biju	152737	1564.2	2025	363	1	4			c	c	c	c	c	c	c	c		
759	Sarvad	152738	1042.5	3642	632	b	2	b		1	b	c	c	b	c	c	c	c	
760	Parasai	152739	433.8	1242	213	2	2												c
761	Bachhauni	152740	949.3	1857	275	2	2												
762	Rajapur	152741	1387.2	3047	513	2	3												
763	Dagarwaha	152742	1280	3712	700	c	3	3	b	b	c	c	c	c	c	c	c	c	c
764	Bamair	152743	401.6	1427	272	2	2												
765	Bajna	152744	1127.6	2448	433	2	2												
766	Gagauni	152745	382.4	688	134		1												
767	Imiliya	152746	577.1	1606	272	1	1												
768	Punawali Khurd	152747	267	767	142	1	1												
769	Amarpur	152748	821.7	1843	326		1	1											
770	Baruapur	152749	613.1	1191	180	1	a												
771	Gobara	152750	201.8	1097	159	1	1	1	b	b	b	b	b	b	b	b	b	b	b
772	Domagor	152751	380.3	1441	228	1	1	1											
773	Punawali Kalan	152752	1313.8	3604	662	4		1	1	c									
774	Dhikoli	152753	565.9	2279	426	1	1	1											
775	Kot Khera	152754	586.2	1371	259	c	1	c	c	c	c	c	c	c	c	c	c	c	c
776	Palida	152755	719.6	2230	336	b	1	1	b	b	c	c	c	c	c	c	c	c	c
777	Pali Pahari	152756	680.8	3091	592	2	2	1	1										
778	Sijwaha	152757	728.7	2507	467	2	2	a	a	c	a	a	a	a	a	a	a	a	a
779	Raksa	152758	2141.3	8485	1580	9	4			1									
780	Math	152759	300.3	597	91	1	1												
781	Rampura	152760	378.9	337	78														
782	Athodna	152761	871	2893	514	3	1	b	b	b	b	b	b	b	b	b	b	b	b
783	Pathari	152762	446.2	944	193	1	1	b	b	b	b	b	b	b	b	b	b	b	b
784	Rund Balaura	152763	529	2029	396	2	1												
785	Balaura	152764	402.8	2260	366	2	2												
786	Safa	152765	667.9	1125	217	1													
787	Mathura Pura	152766	423.7	2750	540	3	2	b	b	c	c	c	c	c	c	c	c	c	c
788	Kichalwara Khur	152767	273.8	458	70	a	1	1	c	c	c	c	c	c	c	c	c	c	c
789	Khajuraha Khurc	152768	661.9	2194	414	1	2	1	b	b	c	c	c	c	c	c	c	c	c
790	Khajuraha Bujur	152769	1564.3	5171	959	2	1												
791	Simrawari	152770	673.1	11101	2041	5	1	1	2										
792	Dagaraia Rund	152771	145	1452	263	1	1												
793	Saiyar	152773	826.8	3236	618	1	3												
794	Burhpura	152774	1013	3183	648	5	1			c	c	c	c	c	c	c	c	c	c
795	Hirapur	152775	573	2610	443	3	1			c	c	c	c	c	c	c	c	c	c
796	Mankuwa	152776	270	755	117	b		b	b	b	c	c	b	c	c	c	c	c	c
797	Baijpur	152777	395.6	1107	229	b		b	b	b	c	c	b	c	c	c	c	c	c
798	Khari	152778	399.5	1423	314	4	b	b	c	c	c	c	c	c	c	c	c	c	c
799	Guaoli	152779	445.5	1803	346	b	4	1	b	b	c	c	c	c	c	c	c	c	c
800	Ghisoli	152780	891.2	2671	486	5	1						a						
801	Baghaura	152781	700.7	2301	388	b	3	1	b	b	b	b	b	c	c	c	c	c	c
802	Barora	152782	756.7	2390	439	2	2	1	b	b	c	c	c	c	c	c	c	c	c
803	Nohara	152783	264	808	154	c	2	1	c	c	c	c	c	c	c	c	c	c	c
804	Pura	152784	269	1086	214	2	1												
805	Babina (Rural)	152785	2385	7313	1293	8	8	4	3	3								1	
806	Rasoi	152786	355.2	1835	337	a	1			c	c	c	c	c	c	c	c	c	c
807	Manpur	152787	584.8	2121	446	b	2			c	c	c	c	c	c	c	c	c	c
808	Ganesh Pura	152788	328.8	885	154	b	1			c	c	c	c	c	c	c	c	c	c

**Census of India 2011- Village Directory**

**Amenities and Land use ( As in 2009 )**

Name of District:-Jhansi Location Code No:-166

Name of CD Block:-Babina - Location CodeNo:-0389

Sr. No.	Name village	Location code no.	Number of Medical Amenities available. (If not available within the village , the distance range code viz; a for < 5 Kms, b for 5-10 Kms and c for 10+ kms of nearest place where facility is available is given).										Number of Non-Government Medical Amenities available.							
			Community health centre (CHC)	Primary health centre (PHC)	Primary health sub centre (PHS)	Maternity and child welfare centre (MCW)	T.B. clinic (TBC)	Hospital-allopathic (HA)	Hospital-alternative medicine (HO)	Dispensary (D)	Veterinary hospital (VH)	Mobile health clinic (MHC)	Family welfare centre (FWC)	Charitable non Govt. hospital/Nursing home.	Medical practitioner with MBBS Degree	Medical practitioner with other degree	Medical practitioner with no degree	Traditional practitioner and faith healer .	Medicine Shop	Others
1	2	3	21	22	23	24	25	26	27	28	29	30	31	32	33	34	35	36	37	38
750	Badanpur	152729	c	c	b	c	c	b	c	c				0	0	0	0	0	0	0
751	Basai	152730	c	c	b	c	c	b	c	c	1			0	0	0	0	0	0	0
752	Khaira	152731												0	0	0	0	0	0	0
753	Baidora	152732	c	c		1	c	c	c		1	c		0	1	1	2	0	0	0
754	Murari	152733												0	0	0	0	0	0	0
755	Chamaraua	152734	c	b		1	c				c			0	0	0	0	0	0	0
756	Gurha	152735				1								0	0	0	0	0	0	0
757	Dogri	152736												0	0	0	0	0	0	0
758	Kichalwara Biju	152737	c	c	c	c	c	c	c	c	c	c	c	0	0	0	0	0	0	0
759	Sarvad	152738	b	b		1								0	0	0	0	0	0	0
760	Parasai	152739												0	0	0	0	0	0	0
761	Bachhauni	152740												0	0	0	0	0	0	0
762	Rajapur	152741				1	1				2		1	0	1	1	0	0	0	0
763	Dagarwaha	152742	a	b	b	c	c	c	c	c	b	c	c	0	0	0	0	0	0	0
764	Bamair	152743												0	0	0	0	0	0	0
765	Bajna	152744												0	0	0	0	0	0	0
766	Gagauni	152745		c		c	c	c	c	c		c		0	0	0	0	0	0	0
767	Imiliya	152746												0	0	0	0	0	0	0
768	Punawali Khurd	152747		b		c	c	c	c	c	c	c	c	0	0	0	0	0	0	0
769	Amarpur	152748			1	1	1		2	2	2	2	2	0	0	0	0	0	0	0
770	Baruapur	152749												0	0	0	0	0	0	0
771	Gobara	152750												0	0	0	0	0	0	0
772	Domagor	152751												0	0	0	0	0	0	0
773	Punawali Kalan	152752	c	c	c	c	c	c	c	c	c	c	c	0	0	0	0	0	0	0
774	Dhikoli	152753	c											0	0	0	0	0	0	0
775	Kot Khera	152754	c	c	c	c	c	c	c	c	c	c	c	0	0	0	0	0	0	0
776	Palida	152755			a	b	c	c	c	a	a		a	0	0	0	2	1	0	0
777	Pali Pahari	152756				1	b	c	c	c	a	a	a	0	0	1	2	1	1	0
778	Sijwaha	152757												0	0	0	0	0	0	0
779	Raksa	152758			1							2		0	2	4	2	0	5	0
780	Math	152759				1								0	0	0	0	0	0	0
781	Rampura	152760	a											0	0	0	0	0	0	0
782	Athodna	152761	b	b		1	b	b	b	b	b	b	b	0	0	0	0	0	0	0
783	Pathari	152762	b	b		1	b	b	b	b	b	b	b	0	0	0	0	0	0	0
784	Rund Balaura	152763	c	c		1	c	c	c	c	c	c	c	0	0	0	0	0	0	0
785	Balaura	152764	b	b		1								0	0	0	0	0	0	0
786	Safa	152765	c	c	c	c	c	c	c	c	c	1	c	0	0	0	0	0	0	0
787	Mathura Pura	152766	b		b	c	c	c	c	c	c	c	c	0	0	0	0	0	0	0
788	Kichalwara Khur	152767	c	b	b	b	c	c		c	b	c	c	0	0	0	0	0	0	0
789	Khajuraha Khur	152768	c	b	b	c	c	c		c	b	c	c	0	0	0	0	0	0	0
790	Khajuraha Bujur	152769	b			1								0	0	0	0	0	0	0
791	Simrawari	152770												0	0	2	0	0	4	0
792	Dagaria Rund	152771												0	0	0	0	0	0	0
793	Saiyar	152773	b	b		1	b	b	b	b	b	b	b	0	0	0	0	0	0	0
794	Burhpura	152774	b	b	b	b	b	b	b	b	b	b	b	0	0	0	0	0	0	0
795	Hirapur	152775	a	a	a	a	c	c	a	c	a		a	0	0	0	0	0	0	0
796	Mankuwa	152776	b	b	b	b	c	c	b	c	b		b	0	0	0	0	0	0	0
797	Baijpur	152777	b	b	b	b	c	c	b	c	b	b	b	0	0	0	0	0	0	0
798	Khari	152778	b	b	a	a	a							0	0	0	0	0	0	0
799	Guaoli	152779	b	b	b	b	c	b	b	b	b		b	0	0	0	0	0	0	0
800	Ghisoli	152780	a	a	a	a	c	c	c	a	a			0	0	0	0	0	0	0
801	Baghaura	152781	b	b	b	b	c				b			0	0	0	0	0	0	0
802	Barora	152782	b	b		1	b	c	b	b	4	b	b	0	3	1	1	0	0	0
803	Nohara	152783	c	c	a	c	c	c	c	a	c	c	c	0	0	0	0	0	0	0
804	Pura	152784	b			1	b	c				c		0	0	0	0	0	0	0
805	Babina (Rural)	152785		1			1					1	1	1	1	2	0	0	2	0
806	Rasoi	152786	a			c	c	c	c	c	a		a	0	0	0	0	0	0	0
807	Manpur	152787	b		b	b	c	c	c	c	b		b	0	0	0	0	0	0	0
808	Ganesh Pura	152788		b	b	b	c	c	c	c	b		b	0	0	0	0	0	0	0

**Census of India 2011- Village Directory**

**Amenities and Land use ( As in 2009 )**

Name of District:-Jhansi Location Code No:-166

Name of CD Block:-Babina - Location CodeNo:-0389

Sr. No.	Name village	Location code no.	Availability of drinking water - Yes / No								Availability of toilet & others Yes / No			
			Tap water (Treated/Untreated)	Well water (Covered / Uncovered well)	Hand Pump	Tube wells / Bore well	Spring	River / Canal	Tank / Pond / Lake	Others	Community toilet including bath.	Community toilet excluding bath.	Rural sanitary mart or sanitary hardware outlet available near the village.	Community bio-gas or recycle of waste for productive use.
1	2	3	39	40	41	42	43	44	45	46	47	48	49	50
750	Badanpur	152729	No	Yes	Yes	No	No	No	No	No	No	No	No	No
751	Basai	152730	No	Yes	Yes	No	No	No	No	No	No	No	No	No
752	Khaira	152731	No	Yes	Yes	No	No	No	No	No	No	No	No	No
753	Baidora	152732	No	Yes	Yes	No	No	No	No	No	Yes	No	No	No
754	Murari	152733	Yes	No	Yes	No	No	No	No	No	No	No	No	No
755	Chamaraua	152734	No	Yes	Yes	No	No	Yes	Yes	No	No	No	No	No
756	Gurha	152735	No	Yes	Yes	No	No	Yes	No	No	No	No	No	No
757	Dogri	152736	No	Yes	Yes	No	No	Yes	No	No	No	No	No	No
758	Kichalwara Biju	152737	No	Yes	Yes	No	No	No	No	No	No	No	No	No
759	Sarvad	152738	No	Yes	Yes	No	No	No	No	No	No	No	No	No
760	Parasai	152739	No	Yes	Yes	No	No	No	No	No	No	No	No	No
761	Bachhauni	152740	No	Yes	Yes	No	No	No	No	No	No	No	No	No
762	Rajapur	152741	No	Yes	Yes	No	No	No	No	No	No	No	No	No
763	Dagarwaha	152742	No	Yes	Yes	No	No	No	No	No	No	No	No	No
764	Bamair	152743	No	Yes	Yes	No	No	No	No	No	No	No	No	No
765	Bajna	152744	No	Yes	Yes	No	No	No	No	No	No	No	No	No
766	Gagauni	152745	No	Yes	Yes	No	No	No	No	No	No	No	No	No
767	Imiliya	152746	No	Yes	Yes	No	No	No	No	No	No	No	No	No
768	Punawali Khurd	152747	No	Yes	Yes	No	No	No	No	No	No	No	No	No
769	Amarpur	152748	No	Yes	Yes	No	No	No	No	No	No	No	No	No
770	Baruapur	152749	No	Yes	Yes	No	No	No	No	No	No	No	No	No
771	Gobara	152750	Yes	Yes	Yes	Yes	No	Yes	No	No	No	No	No	No
772	Domagor	152751	Yes	Yes	Yes	Yes	No	Yes	No	No	No	No	No	No
773	Punawali Kalan	152752	Yes	Yes	Yes	No	No	Yes	Yes	No	No	No	No	No
774	Dhikoli	152753	Yes	Yes	Yes	Yes	No	Yes	No	No	No	No	No	No
775	Kot Khera	152754	No	Yes	Yes	No	No	Yes	No	No	No	No	No	No
776	Palida	152755	No	Yes	Yes	Yes	No	Yes	Yes	No	No	No	No	No
777	Pali Pahari	152756	Yes	Yes	Yes	Yes	No	Yes	Yes	No	No	No	No	No
778	Sijwaha	152757	No	Yes	Yes	Yes	No	Yes	No	No	No	No	No	No
779	Raksa	152758	Yes	Yes	Yes	Yes	No	No	No	No	No	No	No	No
780	Math	152759	No	Yes	Yes	No	No	No	No	No	No	No	No	No
781	Rampura	152760	Yes	Yes	Yes	No	No	No	Yes	No	No	No	No	No
782	Athodna	152761	No	Yes	Yes	No	No	Yes	No	No	No	No	No	No
783	Pathari	152762	Yes	Yes	Yes	No	No	Yes	No	No	No	No	No	No
784	Rund Balaura	152763	No	Yes	Yes	No	No	No	No	No	No	No	No	No
785	Balaura	152764	No	Yes	Yes	No	No	Yes	No	No	No	No	No	No
786	Safa	152765	No	Yes	Yes	No	No	No	No	No	No	No	No	No
787	Mathura Pura	152766	No	Yes	Yes	No	No	No	No	No	No	No	No	No
788	Kichalwara Khur	152767	No	Yes	Yes	No	No	No	No	No	No	No	No	No
789	Khajuraha Khur	152768	No	Yes	Yes	No	No	No	No	No	No	No	No	No
790	Khajuraha Bujur	152769	No	Yes	Yes	No	No	No	No	No	No	No	No	No
791	Simrawari	152770	Yes	Yes	Yes	No	No	Yes	No	No	No	No	No	No
792	Dagaria Rund	152771	No	No	Yes	No	No	No	No	No	No	No	No	No
793	Saiyar	152773	Yes	Yes	Yes	No	No	No	No	No	No	No	No	No
794	Burhpura	152774	No	Yes	Yes	No	No	No	No	Yes	No	No	No	No
795	Hirapur	152775	No	Yes	Yes	No	No	No	No	No	No	No	No	No
796	Mankuwa	152776	No	Yes	Yes	No	No	No	No	No	No	No	No	No
797	Baijpur	152777	No	Yes	Yes	No	No	No	Yes	No	No	No	No	No
798	Khari	152778	No	Yes	No	No	No	No	Yes	No	No	No	No	No
799	Guaoli	152779	No	Yes	Yes	Yes	No	No	Yes	No	No	No	No	No
800	Ghisoli	152780	Yes	Yes	Yes	Yes	No	No	Yes	No	No	No	No	No
801	Baghaura	152781	Yes	Yes	Yes	No	No	Yes	No	No	No	No	No	No
802	Barora	152782	Yes	Yes	Yes	Yes	No	Yes	Yes	No	No	No	No	No
803	Nohara	152783	No	Yes	Yes	No	No	No	No	No	No	No	No	No
804	Pura	152784	Yes	No	No	Yes	No	No	No	No	No	No	No	No
805	Babina (Rural)	152785	Yes	Yes	Yes	No	No	No	Yes	No	No	No	No	No
806	Rasoi	152786	Yes	Yes	Yes	No	No	Yes	No	No	No	No	No	No
807	Manpur	152787	Yes	Yes	Yes	No	No	Yes	Yes	No	No	No	No	No
808	Ganesh Pura	152788	Yes	No	Yes	No	No	Yes	Yes	No	No	No	No	No

**Census of India 2011- Village Directory**

**Amenities and Land use ( As in 2009 )**

Name of District:-Jhansi Location Code No:-166

Name of CD Block:-Babina - Location CodeNo:-0389

Sr. No.	Name village	Location code no.	Communication and transport facilities (If amenities available code -Yes is given except for Village Pin Code ,If not available within the village , the distance range code viz: a for < 5 Kms, b for 5-10 Kms and c for 10+ kms of nearest place where facility is available is given).																
			Post office(PO)	Sub post office (SPO)	Post & Telegraph office (P&TO)	Village Pin Code	Telephones (Land lines)	Public call office (PCO)	Mobile phone coverage	Internet cafes/ Common service centre (CSC)	Private courier facility	Bus service (Public & Private)	Railway stations	Auto/Modified Autos	Taxis and Vans	Tractors	Cycle-pulled rickshaws(Manual & Machine driven)	Carts driven by animals	Sea /River ferry service
1	2	3	51	52	53	54	55	56	57	58	59	60	61	62	63	64	65	66	67
750	Badanpur	152729	b		c	284401	c	c	Yes	c	c	c	c		Yes			Yes	Yes
751	Basai	152730	b		c	284401	c	c		c	c	c	c	c	Yes			Yes	
752	Khaira	152731	a						Yes				c	Yes	Yes				
753	Baidora	152732	Yes			284401	Yes	Yes	Yes	c	c			Yes	Yes			Yes	a
754	Murari	152733	a			284401													
755	Chamaraua	152734	c	Yes		284004	Yes	Yes	Yes						Yes	Yes	Yes	Yes	
756	Gurha	152735	b													Yes		Yes	Yes
757	Dogri	152736	a						Yes							Yes		Yes	
758	Kichalwara Biju	152737	Yes	Yes	c		b	b	Yes	b	c	b	Yes	Yes	Yes				
759	Sarvad	152738	a	a	b		Yes	b	Yes	b	c		a	a				Yes	
760	Parasai	152739	c	c	c		c	c	c	c	c	c	c	c	a				
761	Bachhauni	152740	c	c	c		c	c	c	c	c	c	c	c	c	c	c	c	c
762	Rajapur	152741	Yes			284419	Yes	Yes	Yes	Yes				Yes	Yes		Yes	Yes	
763	Dagarwaha	152742	b	Yes	c	441921	Yes	b	Yes	c	c	Yes	c	Yes	Yes	Yes	c	Yes	
764	Bamair	152743	a	a	a		a	a	a	a	a	a	a	a	a	a	a	a	a
765	Bajna	152744	c	c	c		c	c	c	c	c	c	c	c	Yes	c	c	c	c
766	Gagauni	152745	b						Yes				c		Yes			Yes	
767	Imiliya	152746	a									b	b						
768	Punawali Khurd	152747	b		c			c	Yes							Yes		Yes	
769	Amarpur	152748	b		c					Yes						Yes		Yes	
770	Baruapur	152749	a						Yes			b	Yes						
771	Gobara	152750	b	b	b		Yes	b	Yes	b	b	b	b	Yes	Yes				
772	Domagor	152751	Yes	Yes	Yes		Yes	Yes	Yes					Yes	Yes				a
773	Punawali Kalan	152752		Yes		284002	Yes	Yes	Yes	c	c	c	c	c	c	c	c	c	c
774	Dhikoli	152753	Yes	Yes	Yes		Yes	Yes	Yes					Yes	Yes				
775	Kot Khera	152754	c	c					Yes										Yes
776	Palida	152755	c	b	b		a	a	Yes	b	b	a	c	a	Yes	Yes		Yes	
777	Pali Pahari	152756	c	a	a		Yes	Yes	Yes	a	a	Yes	b	Yes	Yes	b	b	Yes	
778	Sijwaha	152757	b	b	b		Yes	Yes	Yes	b	b	Yes	b	Yes	Yes	b	Yes	Yes	
779	Raksa	152758		Yes			Yes	Yes	Yes			Yes		Yes	Yes	Yes			
780	Math	152759	b	Yes	Yes				Yes							Yes		Yes	a
781	Rampura	152760	Yes						Yes							Yes		Yes	
782	Athodna	152761	b	b	b			b	Yes	b	b		b		Yes			Yes	
783	Pathari	152762	b	b	b		b	b	Yes	b	b	b	b		Yes			Yes	
784	Rund Balaura	152763	c		c		Yes	Yes	Yes	c	c	Yes	c	Yes	c	c	c	c	c
785	Balaura	152764	b	b	b		Yes	Yes	Yes	Yes		Yes	Yes	Yes					a
786	Safa	152765	c	Yes	c		c	c	Yes	c	c	Yes	c	Yes	c	c	c	c	c
787	Mathura Pura	152766	c	Yes			Yes	c	c	c	c	c	a	c	c	c	c	c	c
788	Kichalwara Khur	152767	c	c	c		Yes	c	b	c	c	c	b	a	c	Yes	c	Yes	a
789	Khajuraha Khurc	152768	c	b	b		b	b	b	c	c	b	b	b	Yes	Yes	c	Yes	
790	Khajuraha Bujur	152769	c	b	c		Yes	c	c	c	c	c	c	c	c	c	c	c	c
791	Simrawari	152770	a	a	c		Yes	Yes	Yes	c	c	Yes	b	Yes	Yes	b	a	b	c
792	Dagaraia Rund	152771																	
793	Saiyar	152773	a	a	a		a	a	Yes	b	b	a	b	a					
794	Burhpura	152774	Yes		b	284404	b	b	Yes				Yes	Yes	Yes		Yes	Yes	
795	Hirapur	152775	a	a	a		a	a	a	a	a	a	a	a	Yes	a	a	Yes	
796	Mankuwa	152776	b	a	b		b	b	b	b	b	b	b	b	b	b	b	Yes	a
797	Baijpur	152777	b	b	b		b	b	b	b	b	b	b	b	b	b	b	Yes	a
798	Khari	152778	a	a	a		a	a	Yes			b	a	Yes	Yes	Yes	Yes	Yes	
799	Guaoli	152779	b	b	c		b	b	Yes	b	c	b	b	b	b	Yes	b	Yes	
800	Ghisoli	152780	a	Yes	c			Yes		a	a	Yes	a	Yes	a	Yes		Yes	a
801	Baghaura	152781	a	a	c				Yes	c		b		Yes					
802	Barora	152782	b	a	b		Yes	Yes	Yes	b	b	Yes	b	Yes	Yes	Yes	b	Yes	b
803	Nohara	152783	a	b	c		a	a	Yes	c	c	Yes	a	a	Yes	Yes	c	Yes	a
804	Pura	152784	b		b			b	b			b	b				b	a	
805	Babina (Rural)	152785		Yes			Yes	Yes				Yes	Yes	Yes	Yes	Yes	Yes		
806	Rasoi	152786		Yes	a		a	a	Yes	a	a	a	a					Yes	
807	Manpur	152787	b	Yes	b	284401	b	b	Yes	b	c	b	b	b	b			Yes	Yes
808	Ganesh Pura	152788		a	b		b	b		b	b	b	b	b				Yes	

**Census of India 2011- Village Directory**

**Amenities and Land use ( As in 2009 )**

Name of District:-Jhansi Location Code No:-166

Name of CD Block:-Babina - Location CodeNo:-0389

Sr. No.	Name village	Location code no.	Village connected to highways,village roads, banks & credit societies (If amenities available code -Yes is given, If not available within the village . the distance range code viz: a for < 5 Kms, b for 5-10 Kms and c for 10+ kms of nearest place where facility is available is given).												
			Connected to national highway(NH)	Connected to state highway(SH)	Connected to major district road (MDR)	Connected to others district road	Pucca roads	Kutcheha roads	Water bounded macadam(WBM) roads	Navigable waterway (river/canal)(NW)	Footpaths (FP)	Commercial & Co-operative Banks	ATM	Agricultural Credit Societies	
1	2	3	68	69	70	71	72	73	74	75	76	77	78	79	
750	Badanpur	152729	c	c	c	Yes	Yes	Yes	Yes	a	Yes	c	c	b	
751	Basai	152730	c	c	c	Yes	Yes	Yes	Yes	c	Yes	c	c	b	
752	Khaira	152731	b	b	b	b							b		
753	Baidora	152732			Yes	Yes	Yes	Yes	Yes		Yes		c	Yes	
754	Murari	152733			c		Yes	Yes							
755	Chamaraua	152734	c	c	Yes			Yes			Yes				
756	Gurha	152735	c			Yes		Yes	Yes	Yes	Yes				
757	Dagri	152736	b		Yes			Yes	Yes	Yes	Yes	Yes	Yes	Yes	
758	Kichalwara Biju	152737	b	b	b	b	b	Yes	Yes		Yes	c	b	c	
759	Sarvad	152738	b	b	b	b	Yes	Yes			Yes	b	c	b	
760	Parasai	152739			Yes	Yes	Yes				Yes	c	c	c	
761	Bachhauni	152740			Yes	Yes	Yes				Yes	c	c	c	
762	Rajapur	152741				Yes	Yes	Yes	Yes		Yes				
763	Dagarwaha	152742	Yes	Yes	Yes	Yes	Yes	Yes	Yes	b	c	b	c	a	
764	Bamair	152743			Yes	Yes	Yes				Yes	c	c	c	
765	Bajna	152744			Yes	Yes	Yes				Yes	c	c	c	
766	Gagauni	152745	c	c			Yes				Yes	c	c	c	
767	Imiliya	152746	b	b	b		Yes	Yes				b	b	b	
768	Punawali Khurd	152747	b			Yes		Yes			Yes		c		
769	Amarpur	152748	c	c	c	c			Yes		Yes			c	
770	Baruapur	152749	c	c									c		
771	Gobara	152750	b	Yes	Yes	Yes	Yes	Yes	Yes	Yes	Yes	b	b	b	
772	Domagor	152751		Yes	Yes	Yes	Yes	Yes	Yes	Yes	Yes	b	b	b	
773	Punawali Kalan	152752		Yes	Yes	Yes	Yes	Yes	Yes	Yes	Yes	c	c	c	
774	Dhikoli	152753	b	Yes	Yes	Yes	Yes	Yes	Yes	Yes	Yes	b	b	b	
775	Kot Khera	152754	c	c	c	Yes	c	c	c	c	Yes	c	c	c	
776	Palida	152755	a	a	a	Yes	Yes		Yes		Yes	b	b	b	
777	Pali Pahari	152756	Yes	Yes	Yes	Yes	Yes		Yes		Yes	a	a	a	
778	Sijwaha	152757	Yes	Yes	Yes		Yes	Yes		Yes	Yes	b	b	b	
779	Raksa	152758	Yes	Yes	Yes	Yes	Yes	Yes	Yes		Yes	Yes		Yes	
780	Math	152759	c			Yes	Yes	Yes			Yes		c		
781	Rampura	152760				Yes		Yes			Yes		c		
782	Athodna	152761	Yes	b	b	b	Yes	Yes			Yes	b	b	b	
783	Pathari	152762	Yes	b	b	b	Yes				Yes	b	b	b	
784	Rund Balaura	152763	Yes	Yes	Yes	Yes	Yes	Yes	Yes		Yes		c		
785	Balaura	152764	Yes	Yes	Yes	Yes	Yes	Yes	Yes		Yes		b		
786	Safa	152765	Yes	Yes	Yes	Yes	Yes	Yes	Yes		Yes	c	c	c	
787	Mathura Pura	152766	b	b	b	Yes	Yes	Yes	Yes	Yes	Yes	c	c	c	
788	Kichalwara Khur	152767	b	b	c	c	Yes	Yes			Yes	c	c	c	
789	Khajuraha Khurc	152768	b	b	b	b	Yes				Yes	b	b	c	
790	Khajuraha Bujur	152769	b	b	b	Yes	Yes	Yes	Yes	Yes	Yes	c	c	c	
791	Simrawari	152770	Yes	Yes	Yes	Yes	Yes	Yes	b	Yes	a	a	a	a	
792	Dagaria Rund	152771	a					Yes							
793	Saiyar	152773	a	a	b		a		Yes		Yes	b	b	b	
794	Burhpura	152774	b	b	b	b	Yes				Yes	b	b	b	
795	Hirapur	152775	a	a	a	Yes	Yes	Yes	Yes		Yes	a	a	a	
796	Mankuwa	152776	b	b	b	b	Yes	Yes			Yes	b	b	b	
797	Baijpur	152777	Yes	b	b	b	Yes	Yes	Yes		Yes	b	b	b	
798	Khari	152778	a	a	a	a	Yes				Yes	b	b	b	
799	Guaoli	152779	b	b	b	Yes	Yes	Yes	Yes	b	b	b	b	b	
800	Ghisoli	152780	Yes		Yes	Yes	a	Yes	Yes		Yes	a	a	a	
801	Baghaura	152781	a		a		Yes	Yes	Yes		Yes	b	b	b	
802	Barora	152782	Yes	Yes	Yes	Yes	b	Yes	b	c	c	b	b	a	
803	Nohara	152783	a	Yes	a	a	c	Yes	c		c	c	c	b	
804	Pura	152784	b	b	b	b			Yes		Yes	b	b	b	
805	Babina (Rural)	152785	Yes	Yes	Yes		Yes	Yes	Yes		Yes	Yes	Yes	Yes	
806	Rasoi	152786	Yes	Yes			Yes						a		
807	Manpur	152787	Yes	Yes	Yes		Yes	Yes					b		
808	Ganesh Pura	152788	a	a		Yes	Yes				Yes	b	b	b	

**Census of India 2011- Village Directory**

**Amenities and Land use ( As in 2009 )**

Name of District:-Jhansi Location Code No:-166

Name of CD Block:-Babina - Location CodeNo:-0389

Sr. No.	Name village	Location code no.	Availability of miscellaneous facilities (If amenities available code -Yes is given, If not available within the village , the distance range code viz; a for < 5 Kms, b for 5-10 Kms and c for 10+ kms of nearest place where facility is available is given).																	Availability of electricity (Yes/No)					
			Self-Help Group (SHG)	Public distribution system (PDS) shop	Mandis / Regular market	Weekly Haat	Agricultural marketing society	Integrated Child Development Scheme (Nutritional Centres)	Anganwadi Centre (Nutritional Centres)	Others (Nutritional Centres)	ASHA (Accredited Social Health Activist)	Community centre with/without TV	Sports Field,	Sports Club / Recreation Centre	Cinema / Video Hall	Public Library	Public Reading Room	Newspaper Supply	Assembly Polling station	Birth & Death Registration Office	Power Supply for Domestic Use (ED)	Power Supply for Agricultural Use (EAG)	Power Supply for Commercial Use (EC)	Power Supply for All Uses (EA)	
1	2	3	80	81	82	83	84	85	86	87	88	89	90	91	92	93	94	95	96	97	98	99	100	101	
750	Badanpur	152729	Yes	Yes	c	c	c	Yes	Yes	Yes	Yes	c	a	c	c	c	c	c	Yes	c	Yes	Yes	Yes	Yes	
751	Basai	152730	Yes	Yes	Yes	Yes	Yes	Yes	Yes	Yes	Yes	Yes	Yes	Yes	Yes	Yes	Yes	Yes	Yes	Yes	Yes	Yes	Yes	No	No
752	Khaira	152731	Yes	Yes	Yes	Yes	Yes	Yes	Yes	Yes	Yes	Yes	Yes	Yes	Yes	Yes	Yes	Yes	Yes	Yes	Yes	Yes	Yes	No	No
753	Baidora	152732	Yes	Yes	Yes	Yes	Yes	Yes	Yes	Yes	Yes	Yes	Yes	Yes	Yes	Yes	Yes	Yes	Yes	Yes	Yes	Yes	Yes	Yes	Yes
754	Murari	152733	Yes	Yes	Yes	Yes	Yes	Yes	Yes	Yes	Yes	Yes	Yes	Yes	Yes	Yes	Yes	Yes	Yes	Yes	Yes	No	No	No	No
755	Chamaraua	152734	Yes	Yes	Yes	Yes	Yes	Yes	Yes	Yes	Yes	Yes	Yes	Yes	Yes	Yes	Yes	Yes	Yes	Yes	Yes	Yes	Yes	Yes	Yes
756	Gurha	152735	Yes	Yes	Yes	Yes	Yes	Yes	Yes	Yes	Yes	Yes	Yes	Yes	Yes	Yes	Yes	Yes	Yes	Yes	Yes	Yes	No	No	No
757	Dognri	152736	Yes	Yes	Yes	Yes	Yes	Yes	Yes	Yes	Yes	Yes	Yes	Yes	Yes	Yes	Yes	Yes	Yes	Yes	Yes	Yes	No	No	No
758	Kichalwara Biju	152737	Yes	Yes	c	c	c	c	Yes	Yes	Yes	Yes	Yes	Yes	c	c	c	c	Yes	c	Yes	No	No	No	No
759	Sarvad	152738	Yes	Yes	Yes	Yes	Yes	Yes	Yes	Yes	Yes	Yes	Yes	Yes	Yes	Yes	Yes	Yes	Yes	Yes	Yes	Yes	Yes	Yes	Yes
760	Parasai	152739	c	Yes	c	c	c	c	Yes	Yes	Yes	c	c	c	c	c	c	c	Yes	Yes	c	Yes	Yes	No	No
761	Bachhauni	152740	c	Yes	c	c	c	c	Yes	Yes	Yes	c	c	c	c	c	c	Yes	Yes	c	Yes	Yes	No	No	No
762	Rajapur	152741	Yes	Yes	Yes	Yes	Yes	Yes	Yes	Yes	Yes	Yes	Yes	Yes	Yes	Yes	Yes	Yes	Yes	Yes	Yes	Yes	No	No	No
763	Dagarwaha	152742	c	Yes	c	c	a	c	Yes	Yes	Yes	c	c	c	c	c	c	Yes	Yes	Yes	Yes	Yes	Yes	Yes	Yes
764	Bamair	152743	c	Yes	c	c	c	c	Yes	Yes	Yes	c	c	c	c	c	Yes	Yes	Yes	c	Yes	Yes	No	No	No
765	Bajna	152744	c	Yes	c	c	c	c	Yes	Yes	Yes	Yes	c	c	c	c	c	Yes	Yes	c	Yes	Yes	No	No	No
766	Gagauni	152745	Yes	a	c	Yes	Yes	Yes	Yes	Yes	Yes	Yes	Yes	Yes	Yes	Yes	Yes	Yes	Yes	Yes	No	No	No	No	No
767	Imiliya	152746	Yes	Yes	Yes	Yes	Yes	Yes	Yes	Yes	Yes	Yes	Yes	Yes	Yes	Yes	Yes	Yes	Yes	Yes	Yes	Yes	Yes	No	No
768	Punawali Khurd	152747	Yes	Yes	Yes	Yes	Yes	Yes	Yes	Yes	Yes	Yes	Yes	Yes	Yes	Yes	Yes	Yes	Yes	Yes	No	No	No	No	No
769	Amarpur	152748	Yes	Yes	Yes	Yes	Yes	Yes	Yes	Yes	Yes	Yes	Yes	Yes	Yes	Yes	Yes	Yes	Yes	Yes	No	No	No	No	No
770	Baruapur	152749	Yes	Yes	Yes	Yes	Yes	Yes	Yes	Yes	Yes	Yes	Yes	Yes	Yes	Yes	Yes	Yes	Yes	Yes	Yes	Yes	Yes	No	No
771	Gobara	152750	Yes	Yes	Yes	Yes	Yes	Yes	Yes	Yes	Yes	Yes	Yes	Yes	Yes	Yes	Yes	Yes	Yes	Yes	Yes	Yes	Yes	No	No
772	Domagor	152751	Yes	Yes	Yes	Yes	Yes	Yes	Yes	Yes	Yes	Yes	Yes	Yes	Yes	Yes	Yes	Yes	Yes	Yes	Yes	Yes	Yes	No	No
773	Punawali Kalan	152752	Yes	Yes	Yes	Yes	Yes	Yes	Yes	Yes	Yes	Yes	Yes	Yes	Yes	Yes	Yes	Yes	Yes	Yes	Yes	Yes	Yes	No	No
774	Dhikoli	152753	Yes	Yes	Yes	Yes	Yes	Yes	Yes	Yes	Yes	Yes	Yes	Yes	Yes	Yes	Yes	Yes	Yes	Yes	Yes	Yes	Yes	No	No
775	Kot Khera	152754	Yes	Yes	Yes	Yes	Yes	Yes	Yes	Yes	Yes	Yes	Yes	Yes	Yes	Yes	Yes	Yes	Yes	Yes	Yes	Yes	Yes	No	No
776	Palida	152755	Yes	Yes	Yes	Yes	Yes	Yes	Yes	Yes	Yes	Yes	Yes	Yes	Yes	Yes	Yes	Yes	Yes	Yes	Yes	Yes	Yes	Yes	Yes
777	Pali Pahari	152756	Yes	Yes	Yes	Yes	Yes	Yes	Yes	Yes	Yes	Yes	Yes	Yes	Yes	Yes	Yes	Yes	Yes	Yes	Yes	Yes	Yes	Yes	Yes
778	Sijwaha	152757	Yes	Yes	Yes	Yes	Yes	Yes	Yes	Yes	Yes	Yes	Yes	Yes	Yes	Yes	Yes	Yes	Yes	Yes	Yes	Yes	Yes	No	No
779	Raksa	152758	Yes	Yes	Yes	Yes	Yes	Yes	Yes	Yes	Yes	Yes	Yes	Yes	Yes	Yes	Yes	Yes	Yes	Yes	Yes	Yes	Yes	Yes	Yes
780	Math	152759	Yes	Yes	Yes	Yes	Yes	Yes	Yes	Yes	Yes	Yes	Yes	Yes	Yes	Yes	Yes	Yes	Yes	Yes	Yes	No	No	No	No
781	Rampura	152760	Yes	Yes	Yes	Yes	Yes	Yes	Yes	Yes	Yes	Yes	Yes	Yes	Yes	Yes	Yes	Yes	Yes	Yes	Yes	Yes	No	No	No
782	Athodna	152761	Yes	Yes	Yes	Yes	Yes	Yes	Yes	Yes	Yes	Yes	Yes	Yes	Yes	Yes	Yes	Yes	Yes	Yes	Yes	Yes	Yes	Yes	Yes
783	Pathari	152762	Yes	Yes	Yes	Yes	Yes	Yes	Yes	Yes	Yes	Yes	Yes	Yes	Yes	Yes	Yes	Yes	Yes	Yes	Yes	Yes	Yes	Yes	Yes
784	Rund Balaura	152763	Yes	Yes	Yes	Yes	Yes	Yes	Yes	Yes	Yes	Yes	Yes	Yes	Yes	Yes	Yes	Yes	Yes	Yes	Yes	Yes	Yes	Yes	Yes
785	Balaura	152764	Yes	Yes	Yes	Yes	Yes	Yes	Yes	Yes	Yes	Yes	Yes	Yes	Yes	Yes	Yes	Yes	Yes	Yes	Yes	Yes	Yes	Yes	Yes
786	Safa	152765	Yes	Yes	Yes	Yes	Yes	Yes	Yes	Yes	Yes	Yes	Yes	Yes	Yes	Yes	Yes	Yes	Yes	Yes	Yes	Yes	Yes	Yes	Yes
787	Mathura Pura	152766	Yes	Yes	Yes	Yes	Yes	Yes	Yes	Yes	Yes	Yes	Yes	Yes	Yes	Yes	Yes	Yes	Yes	Yes	Yes	Yes	Yes	Yes	Yes
788	Kichalwara Khur	152767	Yes	Yes	Yes	Yes	Yes	Yes	Yes	Yes	Yes	Yes	Yes	Yes	Yes	Yes	Yes	Yes	Yes	Yes	Yes	Yes	Yes	Yes	Yes
789	Khajuraha Khur	152768	Yes	Yes	Yes	Yes	Yes	Yes	Yes	Yes	Yes	Yes	Yes	Yes	Yes	Yes	Yes	Yes	Yes	Yes	Yes	Yes	Yes	Yes	Yes
790	Khajuraha Bujur	152769	Yes	Yes	Yes	Yes	Yes	Yes	Yes	Yes	Yes	Yes	Yes	Yes	Yes	Yes	Yes	Yes	Yes	Yes	Yes	Yes	Yes	Yes	Yes
791	Simrawari	152770	Yes	Yes	Yes	Yes	Yes	Yes	Yes	Yes	Yes	Yes	Yes	Yes	Yes	Yes	Yes	Yes	Yes	Yes	Yes	Yes	Yes	Yes	Yes
792	Dagaria Rund	152771	Yes	Yes	Yes	Yes	Yes	Yes	Yes	Yes	Yes	Yes	Yes	Yes	Yes	Yes	Yes	Yes	Yes	Yes	Yes	No	No	No	No
793	Saiyar	152773	Yes	Yes	b	a	b	b	Yes	Yes	Yes	Yes	a	b	b	b	b	Yes	Yes	Yes	Yes	Yes	No	No	No
794	Burhpura	152774	Yes	Yes	Yes	Yes	Yes	Yes	Yes	Yes	Yes	Yes	Yes	Yes	Yes	Yes	Yes	Yes	Yes	Yes	Yes	Yes	Yes	No	No
795	Hirapur	152775	Yes	Yes	Yes	Yes	Yes	a	Yes	Yes	Yes	Yes	Yes	Yes	Yes	Yes	Yes	Yes	Yes	Yes	Yes	No	No	No	No
796	Mankuwa	152776	Yes	Yes	Yes	Yes	Yes	Yes	Yes	Yes	Yes	Yes	Yes	Yes	Yes	Yes	Yes	Yes	Yes	Yes	Yes	Yes	No	No	No
797	Baijpur	152777	Yes	Yes	Yes	Yes	Yes	Yes	Yes	Yes	Yes	Yes	Yes	Yes	Yes	Yes	Yes	Yes	Yes	Yes	Yes	No	No	No	No
798	Khari	152778	Yes	Yes	Yes	Yes	Yes	Yes	Yes	Yes	Yes	Yes	Yes	Yes	Yes	Yes	Yes	Yes	Yes	Yes	Yes	Yes	No	No	No
799	Guaoli	152779	Yes	Yes	b	b	c	Yes	Yes	Yes	Yes	b	b	b	c	c	c	c	Yes	b	Yes	Yes	No	No	No
800	Ghisoli	152780	Yes	Yes	Yes	Yes	Yes	Yes	Yes	Yes	Yes	Yes	Yes	Yes	Yes	Yes	Yes	Yes	Yes	Yes	Yes	Yes	Yes	Yes	Yes
801	Baghaura	152781	Yes	Yes	b	b	b	Yes	Yes	Yes	Yes	Yes	Yes	Yes	Yes	Yes	Yes	Yes	Yes	Yes	Yes	Yes	No	No	No
802	Barora	152782	Yes	Yes	Yes	Yes	Yes	Yes	Yes	Yes	Yes	Yes	Yes	Yes	Yes	Yes	Yes	Yes	Yes	Yes	Yes	Yes	Yes	Yes	Yes
803	Nohara	152783	Yes	Yes	Yes	Yes	Yes	Yes	Yes	Yes	Yes	Yes	Yes	Yes	Yes	Yes	Yes	Yes	Yes	Yes	Yes	Yes	No	No	No
804	Pura	152784	b	Yes	b	b	b	b	Yes	Yes	Yes	b	b	b	Yes	Yes	Yes	Yes	b	b	Yes	Yes	No	No	No
805	Babina (Rural)	152785	Yes	Yes	Yes	Yes	Yes	Yes	Yes	Yes	Yes	Yes	Yes	Yes	Yes	Yes	Yes	Yes	Yes	Yes	Yes	Yes	Yes	Yes	Yes
806	Rasoi	152786	Yes	Yes	Yes	Yes	Yes	Yes	Yes	Yes	Yes	Yes	Yes	Yes	Yes	Yes	Yes	Yes	Yes	Yes	Yes	Yes	Yes	No	No
807	Manpur	152787	Yes	Yes	Yes	Yes	Yes	Yes	Yes	Yes	Yes	Yes	Yes	Yes	Yes	Yes	Yes	Yes	Yes	Yes	Yes	Yes	No	No	No
808	Ganesh Pura	152788	Yes	Yes	Yes	Yes	Yes	Yes	Yes	Yes	Yes	Yes	Yes	Yes	Yes	Yes	Yes	Yes	Yes	Yes	Yes	Yes	No	No	No

**Census of India 2011- Village Directory**

**Amenities and Land use ( As in 2009 )**

**Name of District:-Jhansi Location Code No:-166**

**Name of CD Block:-Babina - Location CodeNo:-0389**

Sr. No.	Name village	Location code no.	Land Use																	Name of three most important commodities manufactured			
			Nearest Town	Area under different types of land use ( in hectares rounded up to one decimal place)											Area irrigated by source (in hectare).								
				Name	Distance range code, i.e. a for <=5 Kms, b for 5-10 Kms and c for 10+ kms.	Forests	Area under Non-agricultural Uses	Barren and Un-cultivable land	Permanent Pastures and Other Grazing Lands	Land Under Miscellaneous Tree Crops etc.	Culturable Waste Land	Fallow lands other than current fallows	Current Fallows	Net Area Sown	Total Irrigated Land Area	Total Un-irrigated Land Area	Canals ( C )	Wells/Tube-wells(W/TW)	Tanks/Lakes(T/L)	Water Falls(WF)	Others(O)	First	Second
			102																				
750	Badanpur	152729	JHANSI	c	21	10	193.2	0	0	178.1	30.2	80.8	265	140.8	124.2	0	0	140.8	0	0			
751	Basai	152730	JHANSI	c	0	9.6	47	0	0	28.9	3.2	6.1	287.6	214.3	73.3	0	214.3	0	0	0			
752	Khaira	152731			10	0	0	0	8.2	310.1	0	0	330.2	310.1	20.1	0	310.1	0	0	0			
753	Baidora	152732			0	31.2	26.2	0	152.2	0	58.2	54.3	779.4	441.9	337.5	0	441.9	0	0	0			
754	Murari	152733			40	0	0	0	265.4	296	2.7	2.7	296	296	0	0	0	0	0	296			
755	Chamaraua	152734		c	0	454.7	93.1	0	0	8.1	8.2	22.2	967.2	712	255.2	0	632.8	79.2	0	0			
756	Gurha	152735		c	0	10.5	5.2	0	0	3	4	6.7	210.3	126.7	83.6	0	0.1	0	0	127			
757	Dagri	152736		b	0	176	86	0	0	18.5	18.7	31.7	389.2	253.3	135.9	0	0.3	0	0	253			
758	Kichalwara Biju	152737	JHANSI	c	0	212	0	0	0	38.4	10.4	1.4	1302	1024.4	277.6	0	1024.4	0	0	0			
759	Sarvad	152738		c	86	0	0	0	0	95.2	48.4	37.6	775.4	775.4	0	0	775.4	0	0	0			
760	Parasai	152739			0	0	0	0	0	11.1	0	0	422.7	406.2	16.5	0	0	0	0	406			
761	Bachhauni	152740			24.7	2.2	0	0	10.6	100	0	0	811.7	431.3	380.4	0	0	0	0	431			
762	Rajapur	152741			0	37.1	127.2	2.2	19.4	508.1	69.9	56.2	567.1	326.1	241	0	0.2	0	0	326			
763	Dagarwaha	152742	JHANSI	c	0	29	32	0	0	384	119	83	635	412	223	0	412	0	0	0			
764	Bamair	152743			0	32.1	0	0	99.1	10	0	0	260.3	246.4	14	0	0	0	0	246			
765	Bajna	152744	JHANSI SE E	c	10.5	0	0	0	269.2	55	0	27.1	765.8	248.4	517.3	0	0	0	0	248			
766	Gagauni	152745			0	7.3	7.3	0	93.2	83.1	0	0	190.8	190.8	0	0	190.8	0	0	0			
767	Imiliya	152746			10	0	0	0	12.2	277.1	0	0	277	277	0	0	277.1	0	0	0			
768	Punawali Khurd	152747	JHANSI	c	0	18.2	75.1	0	0	0	14.3	0	159.7	159.7	0	0	0	0	0	160			
769	Amarpur	152748	RAKSHA	c	0	0	287.2	0	0	0	0	0	534.5	534.5	0	0	534.5	0	0	0			
770	Baruapur	152749			10	30	12.2	0	205	30	30	0	295.1	295.1	0	0	0	0	0	295			
771	Gobara	152750	JHANSI	b	41.4	26.2	9.2	0	0	0.2	61.5	42.2	21	8.2	12.8	0.8	7.4	0	0	0			
772	Domagor	152751	JHANSI	b	40.2	0	14	0	0	0.2	0.2	0.1	326.3	260.2	66.1	68	82	0	0	110			
773	Punawali Kalan	152752	JHANSI	c	0	252.3	0	0	165.3	28.4	0	0	867.5	795.8	71.7	700.2	49.8	46	0	0			
774	Dhikoli	152753	JHANSI	b	28.2	0	24	0	0	9.1	28	14	462.6	380.6	82	160.2	220.4	0	0	0			
775	Kot Khera	152754	JHANSI	c	0	110.4	0	0	0	59.2	0	13.1	403.5	203.7	199.8	105.8	97.9	0	0	0			
776	Palida	152755			114.7	12.6	48.2	8.4	0	2.2	3	0	530.5	530.5	0	522.3	0	0	8.2	0			
777	Pali Pahari	152756			42.2	56.1	126.4	32	42.9	1	0.5	0	379.6	379.6	0	0	270.1	37.6	0	71.9			
778	Sijwaha	152757	JHANSI	b	118.1	90.9	0	0	0	19.1	0	160.2	340.3	340.3	0	150.5	66.1	0	0	124			
779	Raksa	152758	JHANSI	c	0	314.2	100	0	0	10.1	5.1	50.1	1661.8	1139.4	522.4	110.1	978.8	50.5	0	0			
780	Math	152759		c	75.9	13.2	0	16.2	18.1	1.2	5	5.1	167	83.8	83.2	0	0.2	0	0	83.6			
781	Rampura	152760		c	151.6	49.5	25.3	5.3	0	0	33.2	0	113	76.2	36.9	0	0.1	0	0	76.1			
782	Athodna	152761	JHANSI	b	54.3	186.7	0	0	0	88.5	50.6	0	490.9	447.9	42.9	34.9	381.8	3.7	0	27.6			
783	Pathari	152762	JHANSI	b	0	204.6	0	0	0	40.3	16.4	0	184.4	184.4	0	22.6	80.9	0	0	80.9			
784	Rund Balaura	152763	JHANSI	c	0	0	65.5	0	24.2	89.6	109.2	38.1	202.4	147.6	54.8	3.2	0.3	0	0	144			
785	Balaura	152764	JHANSI	b	0	69.1	14.2	0	0	43.6	30.4	10.7	234.8	162.2	72.6	2	3.1	0	0	157			
786	Safa	152765	JHANSI	c	0	0	33.7	0	4.2	185.5	40.5	13.9	389.9	245.1	144.8	0	0.4	0	0	245			
787	Mathura Pura	152766	JHANSI	c	0	160.7	0	0	0	131.5	83.9	33.1	14.6	14.6	0	0	2.6	0	0	12			
788	Kichalwara Khur	152767	BABINA	c	0	0	42	0	0	47.3	13.2	6.1	165.2	122.7	42.4	0	122.7	0	0	0			
789	Khajuraha Khur	152768	BBINA	c	0.8	23	0	0	0	146.6	7.9	5.9	477.7	289.1	188.6	0	289.1	0	0	0			
790	Khajuraha Bujur	152769		c	0	212	0	0	0	38.4	10.4	1.4	1302	1024.4	277.6	0	1024.4	0	0	0			
791	Simrawari	152770			35.9	238.4	0	44.3	200.6	7.2	0	0	146.6	146.6	0	16.2	0	0	0	130			
792	Dagaria Rund	152771			0	50	0	0	0	0	0	10	85	50	35	0	0.2	0	0	49.8			
793	Saiyar	152773	JHANSI	b	0	96.5	0	0	0	370.6	0	0	359.7	359.7	0	0	359.7	0	0	0			
794	Burhpura	152774	JHANSI	c	138.2	0	49.9	0	0	213.9	0	0	611.9	410.9	201	0	410.9	0	0	0			
795	Hirapur	152775			0	42.2	0	0	0	261.4	0	0	269.5	155.4	114.1	0	155.4	0	0	0			
796	Mankuwa	152776			0	232.5	0	0	7.3	11.7	0	0	18.7	18.7	0	0	18.7	0	0	0			
797	Baijpur	152777			0	28.6	0	0	154.1	43	0	29.2	140.2	134.1	6.1	0	134.1	0	0	0			
798	Khari	152778	JHANSI	c	0	0	69.1	0	0	43.2	0	0	287.2	245.9	41.3	0	245.9	0	0	0			
799	Guaoli	152779	BABINA	b	0	0	0	0	42.3	26.2	49.3	0	327	327	0	0	327	0	0	0			
800	Ghisoli	152780	BABINA	a	0	0	0	0	67.2	192.7	0	38.9	592.5	571.4	21.2	0	57.4	0	0	514			
801	Baghaura	152781	BABINA	b	0	78.1	0	0	0	197.3	0	98.6	326.8	315.4	11.3	0	159.6	0	0	156			
802	Barora	152782	JHANSI	c	44.6	127.6	0	0	0	127.9	38.8	48.4	369.3	326.2	43.1	0	92	0	0	234			
803	Nohara	152783	JHANSI	c	0	8.8	0	0	18.4	27.3	40.6	0	168.9	166.6	2.3	0	0.6	0.1	0	166			
804	Pura	152784	BABINA	b	0	18.6	0	0	0	2.8	48.8	0	198.7	183.8	14.9	0	183.8	0	0	0			
805	Babina (Rural)	152785			490.9	830.9	498.3	0	0	59.7	58.9	83.6	362.9	293.6	69.3	0	203.6	90	0	0			
806	Rasoi	152786			0	95.3	0	0	0	31.6	2.2	0.7	225.4	194.4	31	0	194.4	0	0	0			
807	Manpur	152787			0	80.5	0	9	0	108.2	21.3	5.6	360.1	356.9	3.2	0	356.9	0	0	0			
808	Ganesh Pura	152788			89.6	48.2	0	0	0	6.3	25.6	13.7	145.3	102.5	42.8	10	92.5	0	0	0			

**Census of India 2011- Village Directory**

**Amenities and Land use ( As in 2009 )**

**Name of District:-Jhansi Location CodeNo:-166**

**Name of CD Block:-Babina - Location CodeNo:-0389**

Sr. No.	Name village	Location code no.	Total area of the village ( in hectares rounded up to one decimal place)	Total population ( 2011 census )	Number of households (2011 census)	Number of educational amenities available. (If not available within the village , the distance range code viz; a for < 5 Kms, b for 5-10 Kms and c for 10+ kms of nearest place where facility is available is given).														
						Pre-Primary school (PP)	Primary school (P)	Middle school (M)	Secondary School (S)	Senior Secondary school (SS)	Degree college of arts science & commerce (ASC)	Engineering college(EC)	Medical college (MC)	Management institute (MI)	Polytechnic (Pt)	Vocational training school /ITI	Non-formal training centre (NFTC)	Special school for disabled (SSD)	Others (specify)	
1	2	3	4	5	6	7	8	9	10	11	12	13	14	15	16	17	18	19	20	
809	Rasina	152789	1022.4	1990	384 b	2	1 b	b	c	c	c	c	c	c	c	c	c	c	c	
810	Koti	152790	383.4	726	136 b	2 b	b	b	c	c	c	c	c	c	c	c	c	c	c	
811	Prithvipur Naya	152791	874.2	2232	423	3	1													
812	Shekhar	152792	333.6	698	132 b	1 a	a	a	c	c	c	c	c	c	c	c	c	c	c	
813	Sukwan	152793	528	1260	227 c		c	c	c	c	c	c	c	c	c	c	c	c	c	
814	Sihiriya	152794	787	1779	324 b	2	1					b		c	c	c	c	c	c	
815	Thakurpura	152795	335.5	1141	232	1														
816	Lahar Thakur Pu	152796	1164.7	1990	367	1	1 b	b	b	b	b	c	c	c	c	c	c	c	c	
<b>Block T O T A L :</b>			<b>47727.6</b>	<b>149966</b>	<b>27232</b>	<b>50</b>	<b>132</b>	<b>52</b>	<b>9</b>	<b>4</b>	<b>0</b>	<b>0</b>	<b>0</b>	<b>0</b>	<b>0</b>	<b>0</b>	<b>0</b>	<b>1</b>	<b>0</b>	<b>0</b>
<b>District T O T A L :</b>			<b>455923.6</b>	<b>1165119</b>	<b>215843</b>	<b>163</b>	<b>839</b>	<b>471</b>	<b>39</b>	<b>25</b>	<b>7</b>	<b>0</b>	<b>6</b>	<b>2</b>	<b>1</b>	<b>2</b>	<b>36</b>	<b>1</b>	<b>0</b>	<b>0</b>



**Census of India 2011- Village Directory**

**Amenities and Land use ( As in 2009 )**

Name of District:-Jhansi Location Code No:-166

Name of CD Block:-Babina - Location CodeNo:-0389

Sr. No.	Name village	Location code no.	Number of Medical Amenities available. (If not available within the village , the distance range code viz: a for < 5 Kms, b for 5-10 Kms and c for 10+ kms of nearest place where facility is available is given).										Number of Non-Government Medical Amenities available.							
			Community health centre (CHC)	Primary health centre (PHC)	Primary health sub centre (PHS)	Maternity and child welfare centre (MCW)	T.B. clinic (TBC)	Hospital-allopathic (HA)	Hospital-alternative medicine (HO)	Dispensary (D)	Veterinary hospital (VH)	Mobile health clinic (MHC)	Family welfare centre (FWC)	Charitable non Govt. hospital/Nursing home.	Medical practitioner with MBBS Degree	Medical practitioner with other degree	Medical practitioner with no degree	Traditional practitioner and faith healer .	Medicine Shop	Others
1	2	3	21	22	23	24	25	26	27	28	29	30	31	32	33	34	35	36	37	38
809	Rasina	152789	b	b		1	b	c	b	b	b	b	b	0	0	0	0	0	0	0
810	Koti	152790	b	b	b	b	c	b	b	b	b	b	b	0	0	0	0	0	0	0
811	Prithvipur Naya	152791	b			1	b	c	b	b	b		b	0	0	0	0	0	0	0
812	Shekhar	152792		a										0	0	0	0	0	0	0
813	Sukwan	152793	c	c	c	c	c	c	c	c	c	c	c	0	0	0	0	0	0	0
814	Sihiriya	152794	a	b	b	b	c	c	c		b		b	0	0	0	0	0	0	0
815	Thakurpura	152795	b	b	b	b	b	b	b	b	b	b	b	0	0	0	0	0	0	0
816	Lahar Thakur Pu	152796	b	b	b	b	b	b	b	b	b	b	b	0	0	0	1	0	0	0
<b>Block T O T A L :</b>			<b>1</b>	<b>2</b>	<b>18</b>	<b>3</b>	<b>0</b>	<b>2</b>	<b>2</b>	<b>6</b>	<b>10</b>	<b>2</b>	<b>4</b>	<b>1</b>	<b>8</b>	<b>12</b>	<b>10</b>	<b>2</b>	<b>12</b>	<b>0</b>
<b>District T O T A L :</b>			<b>7</b>	<b>29</b>	<b>68</b>	<b>25</b>	<b>4</b>	<b>11</b>	<b>36</b>	<b>30</b>	<b>59</b>	<b>29</b>	<b>31</b>	<b>1</b>	<b>22</b>	<b>14</b>	<b>65</b>	<b>119</b>	<b>246</b>	<b>89</b>

**Census of India 2011- Village Directory**

**Amenities and Land use ( As in 2009 )**

Name of District:-Jhansi Location Code No:-166

Name of CD Block:-Babina - Location CodeNo:-0389

Sr. No.	Name village	Location code no.	Availability of drinking water - Yes / No									Availability of toilet & others Yes / No			
			Tap water (Treated/Untreated)	Well water (Covered / Uncovered well)	Hand Pump	Tube wells / Bore well	Spring	River / Canal	Tank / Pond / Lake	Others	Community toilet including bath.	Community toilet excluding bath.	Rural sanitary mart or sanitary hardware outlet available near the village.	Community bio-gas or recycle of waste for productive use.	
1	2	3	39	40	41	42	43	44	45	46	47	48	49	50	
809	Rasina	152789	No	Yes	Yes	No	No	No	No	No	No	No	No	No	
810	Koti	152790	No	Yes	Yes	No	No	No	No	No	No	No	No	No	
811	Prithvipur Naya	152791	Yes	No	Yes	No	No	No	No	No	No	No	No	No	
812	Shekhar	152792	No	Yes	Yes	No	No	Yes	Yes	No	No	No	No	No	
813	Sukwan	152793	Yes	Yes	Yes	No	No	No	No	No	No	No	No	No	
814	Sihiriya	152794	No	Yes	Yes	No	No	Yes	No	No	No	No	No	No	
815	Thakurpura	152795	No	Yes	Yes	No	No	Yes	Yes	No	No	No	No	No	
816	Lahar Thakur Pu	152796	No	Yes	Yes	No	No	Yes	Yes	No	No	No	No	No	
<b>Block T O T A L :</b>			<b>21</b>	<b>62</b>	<b>65</b>	<b>11</b>	<b>0</b>	<b>24</b>	<b>17</b>	<b>1</b>	<b>1</b>	<b>0</b>	<b>0</b>	<b>0</b>	
<b>District T O T A L :</b>			<b>645</b>	<b>377</b>	<b>741</b>	<b>525</b>	<b>17</b>	<b>234</b>	<b>316</b>	<b>5</b>	<b>3</b>	<b>15</b>	<b>25</b>	<b>17</b>	

**Census of India 2011- Village Directory**

**Amenities and Land use ( As in 2009 )**

Name of District:-Jhansi Location Code No:-166

Name of CD Block:-Babina - Location CodeNo:-0389

Sr. No.	Name village	Location code no.	Communication and transport facilities (If amenities available code -Yes is given except for Village Pin Code ,If not available within the village , the distance range code viz; a for < 5 Kms, b for 5-10 Kms and c for 10+ kms of nearest place where facility is available is given).																
			Post office(PO)	Sub post office (SPO)	Post & Telegraph office (P&TO)	Village Pin Code	Telephones (Land lines)	Public call office (PCO)	Mobile phone coverage	Internet cafes/ Common service centre (CSC)	Private courier facility	Bus service (Public & Private)	Railway stations	Auto/Modified Autos	Taxis and Vans	Tractors	Cycle-pulled rickshaws(Manual & Machine driven)	Carts driven by animals	Sea /River ferry service
1	2	3	51	52	53	54	55	56	57	58	59	60	61	62	63	64	65	66	67
809	Rasina	152789	b	a	b	284401	b	b	Yes	b	b	b	b	b	Yes	Yes	b	Yes	
810	Koti	152790	b	a	b		b	b	Yes	b	b	b	b	b	b	a	b	Yes	
811	Prithvipur Naya	152791	b	Yes	b		b	b	b	b	b	b	b	b			Yes		
812	Shekhar	152792	b		c				Yes		c	c	a			a			
813	Sukwan	152793	c					c	c		c	c	c	c	a	Yes	Yes		
814	Sihiriya	152794	b	a	a		b	b	b	b	b	b	b	b	Yes	Yes	b	Yes	a
815	Thakurpura	152795	b	b										Yes	Yes		Yes	Yes	
816	Lahar Thakur Pu	152796	a	a	a		a	b	Yes	b	b		b	Yes	Yes		Yes	Yes	
<b>Block T O T A L :</b>			<b>6</b>	<b>16</b>	<b>3</b>	<b>11</b>	<b>20</b>	<b>13</b>	<b>42</b>	<b>2</b>	<b>0</b>	<b>12</b>	<b>3</b>	<b>23</b>	<b>33</b>	<b>18</b>	<b>10</b>	<b>40</b>	<b>3</b>
<b>District T O T A L :</b>			<b>31</b>	<b>137</b>	<b>15</b>	<b>423</b>	<b>161</b>	<b>72</b>	<b>399</b>	<b>16</b>	<b>5</b>	<b>161</b>	<b>25</b>	<b>179</b>	<b>323</b>	<b>265</b>	<b>111</b>	<b>492</b>	<b>33</b>

**Census of India 2011- Village Directory**

**Amenities and Land use ( As in 2009 )**

**Name of District:-Jhansi Location Code No:-166**

**Name of CD Block:-Babina - Location CodeNo:-0389**

Sr. No.	Name village	Location code no.	Village connected to highways,village roads, banks & credit societies (If amenities available code -Yes is given, If not available within the village . the distance range code viz: a for < 5 Kms, b for 5-10 Kms and c for 10+ kms of nearest place where facility is available is given).											
			Connected to national highway(NH)	Connected to state highway(SH)	Connected to major district road (MDR)	Connected to others district road	Pucca roads	Kutcheha roads	Water bounded macadam(WBM) roads	Navigable waterway (river/canal)(NW)	Footpaths (FP)	Commercial & Co-operative Banks	ATM	Agricultural Credit Societies
1	2	3	68	69	70	71	72	73	74	75	76	77	78	79
809	Rasina	152789	b	b	b	b	Yes	Yes	Yes		Yes	b	b	b
810	Koti	152790	b	b	b	b	Yes	Yes			Yes	b	b	b
811	Prithvipur Naya	152791	b			Yes		Yes	Yes			b	b	b
812	Shekhar	152792					Yes				Yes	b	b	b
813	Sukwan	152793	c	c	c	c	Yes	Yes	Yes		Yes	c	c	c
814	Sihiriya	152794	b	b	b	b	Yes	Yes	a	Yes	Yes	b	b	b
815	Thakurpura	152795	b	b	Yes		Yes	Yes	Yes		Yes	b	b	b
816	Lahar Thakur Pu	152796	b	b	Yes	Yes	Yes	Yes	Yes		Yes	b	b	b
<b>Block T O T A L :</b>			<b>16</b>	<b>17</b>	<b>25</b>	<b>34</b>	<b>49</b>	<b>46</b>	<b>34</b>	<b>11</b>	<b>54</b>	<b>3</b>	<b>2</b>	<b>4</b>
<b>District T O T A L :</b>			<b>59</b>	<b>143</b>	<b>177</b>	<b>342</b>	<b>436</b>	<b>526</b>	<b>464</b>	<b>174</b>	<b>660</b>	<b>30</b>	<b>7</b>	<b>47</b>

**Census of India 2011- Village Directory**

**Amenities and Land use ( As in 2009 )**

Name of District:-Jhansi Location Code No:-166

Name of CD Block:-Babina - Location CodeNo:-0389

Sr. No.	Name village	Location code no.	Availability of miscellaneous facilities (If amenities available code -Yes is given, If not available within the village , the distance range code viz; a for < 5 Kms, b for 5-10 Kms and c for 10+ kms of nearest place where facility is available is given).															Availability of electricity (Yes/No)						
			Self-Help Group (SHG)	Public distribution system (PDS) shop	Mandis / Regular market	Weekly Haat	Agricultural marketing society	Integrated Child Development Scheme (Nutritional Centres)	Anganwadi Centre (Nutritional Centres)	Others (Nutritional Centres)	ASHA (Acredited Social Health Activis)	Community centre with/without TV	Sports Field,	Sports Club / Recreation Centre	Cinema / Video Hall	Public Library	Public Reading Room	Newspaper Supply	Assembly Polling station	Birth & Death Registration Office	Power Supply for Domestic Use (ED)	Power Supply for Agricultural Use (EAG)	Power Supply for Commercial Use (EC)	Power Supply for All Uses (EA)
1	2	3	80	81	82	83	84	85	86	87	88	89	90	91	92	93	94	95	96	97	98	99	100	101
809	Rasina	152789	Yes	Yes	Yes	Yes	Yes	Yes	Yes	Yes	Yes	Yes	Yes	Yes	Yes	Yes	Yes	Yes	Yes	Yes	Yes	No	No	No
810	Koti	152790	Yes	Yes	Yes	Yes	Yes	Yes	Yes	Yes	Yes	Yes	Yes	Yes	Yes	Yes	Yes	Yes	Yes	Yes	Yes	No	No	No
811	Prithvipur Naya	152791	Yes	Yes	b	b	Yes	Yes	Yes	Yes	Yes	b	b	Yes	Yes	Yes	Yes	Yes	b	b	Yes	Yes	No	No
812	Shekhar	152792	Yes	a	c	b	b	Yes	Yes	Yes	Yes	Yes	Yes	Yes	Yes	Yes	Yes	Yes	Yes	Yes	Yes	No	No	No
813	Sukwan	152793	Yes	Yes	Yes	Yes	Yes	Yes	Yes	Yes	Yes	Yes	Yes	Yes	Yes	Yes	Yes	Yes	Yes	Yes	Yes	No	No	No
814	Sihiriya	152794	Yes	Yes	b	b	Yes	Yes	Yes	Yes	Yes	Yes	b	c	c	c	c	Yes	Yes	Yes	Yes	No	No	No
815	Thakurpura	152795	b	Yes	Yes	Yes	b	b	Yes	b	Yes	b	b	b	b	b	b	Yes	Yes	Yes	Yes	No	No	No
816	Lahar Thakur Pu	152796	b	Yes	b	b	b	b	Yes	Yes	Yes	Yes	b	b	c	b	b	b	Yes	Yes	Yes	No	No	No
<b>Block T O T A L :</b>			<b>59</b>	<b>65</b>	<b>51</b>	<b>52</b>	<b>53</b>	<b>57</b>	<b>67</b>	<b>66</b>	<b>67</b>	<b>57</b>	<b>54</b>	<b>55</b>	<b>55</b>	<b>55</b>	<b>56</b>	<b>61</b>	<b>65</b>	<b>58</b>	<b>63</b>	<b>46</b>	<b>21</b>	<b>21</b>
<b>District T O T A L :</b>			<b>581</b>	<b>567</b>	<b>153</b>	<b>268</b>	<b>235</b>	<b>383</b>	<b>658</b>	<b>732</b>	<b>687</b>	<b>248</b>	<b>444</b>	<b>256</b>	<b>201</b>	<b>206</b>	<b>217</b>	<b>355</b>	<b>655</b>	<b>360</b>	<b>683</b>	<b>419</b>	<b>191</b>	<b>184</b>

**Census of India 2011- Village Directory**

**Amenities and Land use ( As in 2009 )**

**Name of District:-Jhansi Location Code No:-166**

**Name of CD Block:-Babina - Location CodeNo:-0389**

Sr. No.	Name village	Location code no.	Land Use												Land Use					Name of three most important commodities manufactured				
			Nearest Town		Area under different types of land use ( in hectares rounded up to one decimal place)										Area irrigated by source (in hectare).					First	Second	Thrd		
			Name	Distance range code, i.e. a. for <= 5 Kms, b. for 5-10 Kms and c. for 10+ kms.	Forests	Area under Nonsagricultural Uses	Barren and Un-cultivable land	Permanent Pastures and Other Grazing Lands	Land Under Miscellaneous Tree Crops etc.	Culturable Waste Land	Fallow lands other than current fallows	Current Fallows	Net Area Sown	Total Irrigated Land Area	Total Un-irrigated Land Area	Canals ( C )	Wells/Tube-wells(W/TW)	Tanks/Lakes(T/L)	Water Falls(WF)				Others(O)	
1	2	3	102	103	104	105	106	107	108	109	110	111	112	113	114	115	116	117	118	119	120	121	122	
809	Rasina	152789	JHANSI	c	218	50.4	8.5	1	0	312.6	60	43.2	328.6	191.4	137.2	0	191.4	0	0	0				
810	Koti	152790			0.1	118.7	5.3	0	0	145.2	1	2.1	111	95.8	15.2	0	95.8	0	0	0				
811	Prithvipur Naya	152791	BABINA	b	174	74.3	0	0	0	87.8	39.9	1.8	496.4	414.4	82	0	414.4	0	0	0				
812	Shekhar	152792	BABINA	b	22.4	41.9	0	0	0	54.8	0	52.7	161.8	152.3	9.6	0	121.6	19.4	0	11.2				
813	Sukwan	152793	BABINA	c	0	42.2	0	0	11.2	205.1	0	0	269.4	155.4	114	0	155.4	0	0	0				
814	Sihiriya	152794			0	32.3	0	0	445	64.3	0	0	245.3	245.3	0	155.3	90	0	0	0				
815	Thakurpura	152795	BABINA	b	0	52.6	16	0	0	0	3	35.6	228.4	224.8	3.6	16.2	208.6	0	0	0				
816	Lahar Thakur Pu	152796	BABINA	b	434.3	99.7	25.6	0	0	131.1	50.2	0	423.8	332.7	91.2	60.3	272.4	0	0	0				
<b>Block T O T A L :</b>					<b>0</b>	<b>0</b>	<b>2527.6</b>	<b>5329.7</b>	<b>2167</b>	<b>118</b>	<b>2335</b>	<b>6109</b>	<b>1355.8</b>	<b>1267.9</b>	<b>26517.4</b>	<b>20829.9</b>	<b>5687.6</b>	<b>2138.6</b>	<b>13034.3</b>	<b>467.3</b>	<b>8.2</b>			
<b>District T O T A L :</b>					<b>0</b>	<b>0</b>	<b>20854</b>	<b>43797.4</b>	<b>11782</b>	<b>968</b>	<b>4730</b>	<b>19219</b>	<b>10083.6</b>	<b>10752</b>	<b>333735.4</b>	<b>203854</b>	<b>129878</b>	<b>79486</b>	<b>82937.3</b>	<b>4453</b>	<b>696</b>			

**Appendix I:-Summary showing total number of villages having educational, medical and other amenities - CD Block level District: Jhansi(166)**

Sr.No.	Name of CD block	Total number of inhabited villages in the C. D. block	Total population of C.D. block	Villages having educational institutions							
				Pre-primary school	Primary school	Middle school	Secondary school	Senior secondary school (SS)	Degree college of arts science & commerce	Degree college of engineering	Medical college
1	2	3	4	5	6	7	8	9	10	11	12
1	Moth	127	159267	19	117	65	7	3	1	0	2
2	Chirgaon	105	145150	6	95	61	4	2	1	0	1
3	Bamaur	104	139137	19	96	70	7	8	1	0	1
4	Gursarai	107	142507	15	92	56	4	1	1	0	2
5	Bangra	80	157448	9	72	53	2	2	0	0	0
6	Mauranipur	83	165832	5	77	52	1	0	0	0	0
7	Badagaon	72	105812	13	58	35	3	0	0	0	0
8	Babina	67	149966	22	61	38	6	2	0	0	0
	Total	745	1165119	108	668	430	34	18	4	0	6

**Appendix I Cont.....**

Sr.No.	Name of CD block	Villages having educational institutions (contd.)						
		Management institute	Polytechnic	Vocational training school /ITI	Non-formal training centre	Special school for disabled	Others (specify)	No educational facility
1	2	13	14	15	16	17	18	19
1	Moth	0	0	1	1	0	0	8
2	Chirgaon	1	1	1	4	0	0	9
3	Bamaur	0	0	0	13	1	0	5
4	Gursarai	0	0	0	4	0	0	12
5	Bangra	1	0	0	0	0	0	6
6	Mauranipur	0	0	0	0	0	0	5
7	Badagaon	0	0	0	7	0	0	14
8	Babina	0	0	0	1	0	0	4
	Total	2	1	2	30	1	0	63

**Appendix I Cont....**

**Appendix I Cont....**

Sr.No.	Name of CD block	Villages having Medical institutions										
		Community health centre	Primary health centre	Primary health sub centre	Maternity and child welfare centre	T.B. clinic	Hospital-allopathic	Hospital-alternative medicine	Dispensary	Veterinary hospital	Mobile health clinic	Family welfare centre
1	2	20	21	22	23	24	25	26	27	28	29	30
1	Moth	1	7	13	3	2	2	15	12	20	15	15
2	Chirgaon	1	4	11	10	0	0	1	0	9	2	0
3	Bamaur	2	3	14	6	2	3	6	6	8	3	7
4	Gursarai	1	1	4	0	0	0	2	2	1	1	2
5	Bangra	0	4	0	0	0	0	0	0	0	0	0
6	Mauranipur	0	3	0	0	0	0	0	0	0	0	0
7	Badagaon	1	5	8	3	0	2	2	2	8	2	2
8	Babina	1	2	18	3	0	1	1	2	7	1	3
	Total	7	29	68	25	4	8	27	24	53	24	29

**Appendix I Cont....**

Sr.No.	Name of CD block	Villages having Medical institutions (contd.) ...					Villages having drinking water				
		Medical practioner (with MBBS Degree)	Medical practioner (with other degree)	Medicine shop	Others	No medical facility	Tap water (treated/untreated)	Well water (covered/uncovered well)	Hand pump	Tubewell/borewell	
1	2	31	32	33	34	35	36	37	38	39	
1	Moth	0	0	29	17	37	127	56	127	97	
2	Chirgaon	0	0	33	10	23	105	38	105	77	
3	Bamaur	0	0	43	6	29	104	39	104	83	
4	Gursarai	0	0	54	29	16	107	43	107	92	
5	Bangra	0	0	29	16	2	80	42	80	66	
6	Mauranipur	0	0	45	11	7	83	30	83	70	
7	Badagaon	1	1	1	0	54	18	67	70	29	
8	Babina	5	7	4	0	42	21	62	65	11	
	Total	6	8	238	89	210	645	377	741	525	

**Appendix I Cont....**



**Appendix I Cont.....**

Sr.No.	Name of CD block	Villages having drinking water (Cont)....					Villages having Post & Telegraph				
		Spring	River/ canal	Tank/ pond/ lake	Others	No drinking water facility	Post office	Sub post office	Post & telegraph office	Phone (land lines)	Public call office
1	2	40	41	42	43	44	45	46	47	48	49
1	Moth	6	37	60	0	0	5	22	3	16	5
2	Chirgaon	2	33	44	0	0	2	19	2	16	8
3	Bamaur	2	32	46	0	0	3	21	4	23	11
4	Gursarai	3	24	41	0	0	2	19	2	25	16
5	Bangra	3	21	42	0	0	5	11	0	23	9
6	Mauranipur	1	17	31	0	0	4	20	0	15	4
7	Badagaon	0	46	35	4	1	4	9	1	23	6
8	Babina	0	24	17	1	0	6	16	3	20	13
	Total	17	234	316	5	1	31	137	15	161	72

**Appendix I Cont.....**

Sr.No.	Name of CD block	Villages having Post & Telegraph		Villages having transport						
		Mobile phone coverage	Internet cafes/ Common service centre	Village roads- pucca road	Bus service (public/ private)	Railway station	Auto/ modified autos	Taxi & vans	Tractor s	Navigable water ways (river/canal/sea ferry service)
1	2	50	51	52	53	54	55	56	57	58
1	Moth	66	1	56	16	4	8	23	43	32
2	Chirgaon	70	3	54	29	6	12	21	35	35
3	Bamaur	45	7	56	24	0	28	48	45	29
4	Gursarai	72	1	61	26	1	17	55	40	19
5	Bangra	30	1	45	20	3	34	54	20	8
6	Mauranipur	35	1	60	13	2	29	57	32	17
7	Badagaon	39	0	55	21	6	28	32	32	23
8	Babina	42	2	49	12	3	23	33	18	11
	Total	399	16	436	161	25	179	323	265	174

**Appendix I Cont.....**

**Appendix I Cont.....**

Sr.No.	Name of CD block	Banks		Credit societies	Villages having recreation facility			
		Commercial & co-operative	ATM	Agricultural credit societies	Cinema / video halls	Public library	Public reading rooms	Availability of news paper
1	2	59	60	61	62	63	64	65
1	Moth	4	1	5	33	33	35	65
2	Chirgaon	4	0	4	34	34	35	55
3	Bamaur	7	2	12	31	26	31	57
4	Gursarai	3	0	6	6	10	11	37
5	Bangra	4	0	7	6	10	11	18
6	Mauranipur	4	0	5	2	4	4	15
7	Badagaon	1	2	4	34	34	34	47
8	Babina	3	2	4	55	55	56	61
	Total	30	7	47	201	206	217	355

**Appendix I Cont.....**

Sr.No.	Name of CD block	Miscellaneous				Villages having power supply	
		Public distribution system (PDS) shop	Weekly haat	Asembly polling station	Birth & death registration office	Available	Not available
1	2	66	67	68	69	70	71
1	Moth	88	20	110	68	118	9
2	Chirgaon	74	23	90	43	95	10
3	Bamaur	89	38	93	58	93	11
4	Gursarai	82	30	95	46	88	19
5	Bangra	63	36	66	19	78	2
6	Mauranipur	58	35	77	30	80	3
7	Badagaon	48	34	59	38	69	3
8	Babina	65	52	65	58	63	4
	Total	567	268	655	360	684	61

Appendix IA - village directory  
Villages by number of primary schools

**District: Jhansi (166)**

Sr.No.	Name of C.D.Block	Total number of inhabited villages	Number of primary schools				
			None	One	Two	Three	Four +
1	2	3	4	5	6	7	8
1	0382-Moth	127	10	100	13	3	1
2	0383-Chirgaon	105	10	84	8	0	3
3	0384-Bamaur	104	8	82	10	1	3
4	0385-Gursarai	107	15	85	6	1	0
5	0386-Bangra	80	8	72	0	0	0
6	0387-Mauranipur	83	6	77	0	0	0
7	0388-Badagaon	72	14	40	12	5	1
8	0389-Babina	67	6	23	21	8	9
	<b>Total</b>	<b>745</b>	<b>77</b>	<b>563</b>	<b>70</b>	<b>18</b>	<b>17</b>

Appendix IB - village directory  
Villages by primary, middle and secondary schools

**District: Jhansi (166)**

Sr.No.	Name of CD Block	Total number of inhabited villages	Type of educational institutions available			
			No school	At least one primary school and no middle school	At least one primary school and one middle school	At least one middle school and one secondary school
1	2	3	4	5	6	7
1	0382-Moth	127	9	53	64	4
2	0383-Chirgaon	105	9	35	60	4
3	0384-Bamaur	104	7	27	69	7
4	0385-Gursarai	107	15	36	56	4
5	0386-Bangra	80	7	20	52	2
6	0387-Mauranipur	83	5	26	51	1
7	0388-Badagaon	72	14	23	35	2
8	0389-Babina	67	5	24	37	4
	<b>Total</b>	<b>745</b>	<b>71</b>	<b>244</b>	<b>424</b>	<b>28</b>

Appendix IC - Village Directory

Villages with different sources of drinking water facilities available

**District: Jhansi (166)**

Sr.No.	Name of C.D.Block	Number of villages with different sources of drinking water facilities available				
		Only tap (treated/untreated)	Only well (covered / uncovered)	Only tubewell /borewell	Only handpump	More than one source only from tap, well, tubewell,hand pump
1	2	3	4	5	6	7
1	0382-Moth	0	0	0	0	127
2	0383-Chirgaon	0	0	0	0	105
3	0384-Bamaur	0	0	0	0	104
4	0385-Gursarai	0	0	0	0	107
5	0386-Bangra	0	0	0	0	80
6	0387-Mauranipur	0	0	0	0	83
7	0388-Badagaon	0	1	0	1	69
8	0389-Babina	0	1	0	1	65
	<b>Total</b>	<b>0</b>	<b>2</b>	<b>0</b>	<b>2</b>	<b>740</b>

Appendix II- Village Directory

Villages with 5000 and above population which do not have one or more amenities available.

**District: Jhansi (166)**

Sr. No.	Name of CD Block	Name of village	Location code number	Population	Amenities not available (indicate N.A. where amenity not available)						
					Senior secondary school	College	Primary health sub centre	Tap drinking water	Bus facility	Approach by pucca road	Banks
1	2	3	4	5	6	7	8	9	10	11	12
1	0382-Moth	Sakin	152053	6795	N.A.	N.A.	N.A.	Available	Available	Available	N.A.
2	0382-Moth	Lohagarh	152063	6524	N.A.	N.A.	Available	Available	N.A.	Available	N.A.
3	0382-Moth	Poonchh	152085	7518	Available	N.A.	N.A.	Available	Available	Available	Available
4	0382-Moth	Bamhroli	152106	6683	N.A.	Available	N.A.	Available	Available	N.A.	N.A.
5	0383-Chirgaon	Ammargarh	152202	6138	Available	N.A.	N.A.	Available	Available	Available	Available
6	0383-Chirgaon	Karguwan	152219	5093	N.A.	N.A.	N.A.	Available	Available	N.A.	N.A.
7	0385-Gursarai	Eoni	152418	5536	N.A.	N.A.	N.A.	Available	N.A.	Available	N.A.
8	0385-Gursarai	Tahrauli Kalan	152515	5776	Available	N.A.	N.A.	Available	Available	Available	Available
9	0386-Bangra	Magarpur	152580	5481	N.A.	N.A.	N.A.	Available	N.A.	Available	N.A.
10	0386-Bangra	Sakarar	152583	8003	Available	N.A.	N.A.	Available	Available	Available	N.A.
11	0386-Bangra	Uldan	152591	5356	N.A.	N.A.	N.A.	Available	Available	Available	Available
12	0386-Bangra	Palara	152603	5147	N.A.	N.A.	N.A.	Available	N.A.	N.A.	N.A.
13	0386-Bangra	Kachaneo	152612	5431	N.A.	N.A.	N.A.	Available	Available	Available	N.A.
14	0386-Bangra	Katera Rural	152615	6920	N.A.	N.A.	N.A.	Available	Available	Available	Available
15	0387-Mauranipur	Siaori	152651	7897	N.A.	N.A.	N.A.	Available	Available	Available	N.A.
16	0387-Mauranipur	Dhawakar	152670	5884	N.A.	N.A.	N.A.	Available	Available	N.A.	Available
17	0387-Mauranipur	Baragaon	152695	5459	N.A.	N.A.	N.A.	Available	N.A.	Available	N.A.
18	0388-Badagaon	Ambabai	152800	5815	N.A.	N.A.	N.A.	Available	Available	Available	Available
19	0389-Babina	Chamaraua	152734	5135	N.A.	N.A.	Available	N.A.	N.A.	N.A.	N.A.
20	0389-Babina	Raksa	152758	8485	N.A.	N.A.	N.A.	Available	Available	Available	Available
21	0389-Babina	Khajuraha Bujurg	152769	5171	N.A.	N.A.	Available	N.A.	N.A.	Available	N.A.
22	0389-Babina	Simrawari	152770	11101	N.A.	N.A.	N.A.	Available	Available	Available	N.A.
23	0389-Babina	Babina (Rural)	152785	7313	Available	N.A.	N.A.	Available	Available	Available	Available

**APPENDIX III**

**LAND UTILISATION DATA IN RESPECT OF CENSUS TOWNS/NON-MUNICIPAL TOWNS**

Land use (Area under different types of land use in hectares)

Serial number	Name of town and C.D. Block within brackets	Total Area	Forest	Irrigated by source	Unirrigated	Culturable Waste (including gouchar and groves)	Area Not available for cultivation
1	2	3	4	5	6	7	8
Not Available							

**APPENDIX IV**

**C.D. BLOCK WISE LIST OF INHABITED VILLAGES WHERE NO AMENITY OTHER THAN DRINKING WATER FACILITY IS AVAILABLE**

Serial number	Location code number	Name of village	
Serial No.	Location Code	Name of CD Block	Name of Village
1	2	3	4
Date Not Prepared			

Appendix V- Village Directory

Summary showing number of villages not having scheduled castes population

**District: Jhansi(166)**

Sr.No.	Name of C.D. Block	Total villages	Uninhabited villages	Inhabited villages	Number of inhabited villages having no scheduled castes population
1	2	3	4	5	6
1	0382-Moth	149	22	127	11
2	0383-Chirgaon	120	15	105	5
3	0384-Bamaur	115	11	104	8
4	0385-Gursarai	119	12	107	5
5	0386-Bangra	87	7	80	2
6	0387-Mauranipur	86	3	83	3
7	0388-Badagaon	73	1	72	5
8	0389-Babina	67	0	67	1
<b>Total</b>		<b>816</b>	<b>71</b>	<b>745</b>	<b>40</b>

Appendix VI - Village Directory

Summary showing number of villages not having scheduled tribes population

District: Jhansi(166)

Sr.No.	Name of C.D. Block	Total villages	Uninhabited villages	Inhabited villages	Number of inhabited villages having no scheduled tribes population
1	2	3	4	5	6
1	0382-Moth	149	22	127	120
2	0383-Chirgaon	120	15	105	94
3	0384-Bamaur	115	11	104	98
4	0385-Gursarai	119	12	107	95
5	0386-Bangra	87	7	80	63
6	0387-Mauranipur	86	3	83	71
7	0388-Badagaon	73	1	72	61
8	0389-Babina	67	0	67	37
<b>Total</b>		<b>816</b>	<b>71</b>	<b>745</b>	<b>639</b>



**Appendix VII - Village Directory**

**List of villages according to the proportion of the scheduled castes  
and the scheduled tribes to the total population by ranges.**

District: Jhansi(166)

CD Block: Moth(0382)

**A - Scheduled Castes**

Range of scheduled castes population (Percentages)	Location code number	Name of village
1	2	3
Nil	152051	Budheri Khurd
Nil	152054	Budheri Kalan
Nil	152072	Gyarai
Nil	152082	Dhera
Nil	152090	Sukupura
Nil	152102	Paraichha
Nil	152129	Madpura
Nil	152139	Pirauna
Nil	152166	Bajeta
Nil	152179	Todi Ki Sarai
Nil	152180	Dhawar
Less than 5	152077	Kharila
Less than 5	152097	Maboosa
Less than 5	152119	Baghonia
5 - 10	152058	Diviyapur
5 - 10	152068	Tigra Kalan
5 - 10	152073	Badaira
5 - 10	152112	Saran
5 - 10	152114	Imliya(Moth)
5 - 10	152167	Jera
5 - 10	152189	Basauna
11 - 20	152050	Budhera Kalan
11 - 20	152053	Sakin
11 - 20	152059	Ata
11 - 20	152060	Sajauni
11 - 20	152067	Madora Kalan
11 - 20	152085	Poonchh
11 - 20	152103	Silari
11 - 20	152109	Amkhera
11 - 20	152111	Saina
11 - 20	152132	Pachobai
11 - 20	152136	Todi
11 - 20	152159	Angthari
11 - 20	152163	Belma Kalan
11 - 20	152171	Bajhera Estate
11 - 20	152183	Ladawara
11 - 20	152194	Chhapar

**Appendix VII - Village Directory**

**List of villages according to the proportion of the scheduled castes  
and the scheduled tribes to the total population by ranges.**

District: Jhansi(166)

CD Block: Moth(0382)

**A - Scheduled Castes**

Range of scheduled castes population (Percentages)	Location code number	Name of village
1	2	3
21 - 30	152052	Tursanpura
21 - 30	152055	Budhera Ghat
21 - 30	152057	Chheota
21 - 30	152063	Lohagarh
21 - 30	152066	Imiliya (State)
21 - 30	152074	Khakal
21 - 30	152075	Kashipura
21 - 30	152081	Maharaj Ganj
21 - 30	152091	Fatehpur (State)
21 - 30	152094	Salemapur
21 - 30	152106	Bamhroli
21 - 30	152115	Bhora Ghat
21 - 30	152117	Patharra
21 - 30	152121	Saujna
21 - 30	152122	Manik Pura
21 - 30	152123	Kadura
21 - 30	152126	Chitgunwa
21 - 30	152135	Ahroli
21 - 30	152143	Kuiya
21 - 30	152162	Datawali Kalan
21 - 30	152165	Barnaya
21 - 30	152170	Khajuri
21 - 30	152176	Saurai
21 - 30	152177	Chandar
21 - 30	152186	Talaur
21 - 30	152188	Belma
21 - 30	152193	Pasaiya
21 - 30	152195	Budhawali
21 - 30	152197	Reb
21 - 30	152198	Atariya
31 - 40	152069	Baidora
31 - 40	152070	Sersa
31 - 40	152076	Jarha Kalan
31 - 40	152087	Dhaurka
31 - 40	152088	Bawai
31 - 40	152089	Sikandra
31 - 40	152098	Kayla

**Appendix VII - Village Directory**

**List of villages according to the proportion of the scheduled castes  
and the scheduled tribes to the total population by ranges.**

District: Jhansi(166)

CD Block: Moth(0382)

**A - Scheduled Castes**

Range of scheduled castes population (Percentages)	Location code number	Name of village
1	2	3
31 - 40	152100	Madora Khurd
31 - 40	152101	Panari
31 - 40	152116	Nimonia
31 - 40	152118	Kumhrar
31 - 40	152120	Khiriya Ghat
31 - 40	152125	Amgaon
31 - 40	152128	Amraukh
31 - 40	152131	Magraura
31 - 40	152133	Basowai
31 - 40	152138	Jarha Khurd
31 - 40	152141	Khuja
31 - 40	152142	Baroda
31 - 40	152150	Badokhari
31 - 40	152151	Bangari
31 - 40	152153	Paharpura (Estate)
31 - 40	152160	Barthari Estate
31 - 40	152172	Shahjahanpur
31 - 40	152173	Khadauwa
31 - 40	152174	Birguwan
31 - 40	152175	Simiriya
31 - 40	152185	Say
31 - 40	152190	Lawan
31 - 40	152191	Puliya
31 - 40	152192	Pulgahana
31 - 40	152196	Bharosa
41 - 50	152064	Karai
41 - 50	152065	Aira
41 - 50	152078	Sesa
41 - 50	152086	Brasingh Pura
41 - 50	152105	Tanda
41 - 50	152124	Mahluwa
41 - 50	152127	Khilli Jhansi
41 - 50	152134	Gulpura
41 - 50	152137	Bhujond
41 - 50	152147	Chir Gaon Khurd
41 - 50	152155	Chatreshpur
41 - 50	152168	Bamrauli Estate

**Appendix VII - Village Directory**

**List of villages according to the proportion of the scheduled castes  
and the scheduled tribes to the total population by ranges.**

District: Jhansi(166)

CD Block: Moth(0382)

**A - Scheduled Castes**

Range of scheduled castes population (Percentages)	Location code number	Name of village
1	2	3
41 - 50	152169	Kandaur
41 - 50	152181	Pandauri
41 - 50	152182	Paharpura(Moth)
51 - 75	152095	Sarai Jhansi
51 - 75	152107	Moth (Rural)
51 - 75	152108	Barthari
51 - 75	152110	Jaura
51 - 75	152130	Mahua Khera
51 - 75	152140	Sajokhari
51 - 75	152157	Bahadur Pur
51 - 75	152184	Dasna
76 and above	152079	Ghateshwar
76 and above	152084	Kanaucha
76 and above	152092	Dhamdhali
76 and above	152113	Raruwa
76 and above	152154	Samthar(Dehat)

**Appendix VII - Village Directory**

**List of villages according to the proportion of the scheduled castes  
and the scheduled tribes to the total population by ranges.**

District: Jhansi(166)

CD Block: Chirgaon(0383)

**A - Scheduled Castes**

Range of scheduled castes population (Percentages)	Location code number	Name of village
1	2	3
Nil	152245	Dharam Pura
Nil	152255	Dewal
Nil	152479	Khadeshar
Nil	152488	Sikari Khurd
Nil	152492	Pahari Khurd
Less than 5	152445	Dinera
Less than 5	152489	Bakua Khurd
5 - 10	152223	Barhata
11 - 20	152215	Fatehpura
11 - 20	152217	Deora
11 - 20	152225	Purachir Gaon
11 - 20	152231	Khiriya Ram
11 - 20	152237	Mudei
11 - 20	152240	Atpei
11 - 20	152248	Chir Gaon (Rural)
11 - 20	152249	Sultan Pura
11 - 20	152254	Dedar
11 - 20	152454	Bari Bujurg
11 - 20	152456	Bamanwan
11 - 20	152461	Kalothra Ghat
11 - 20	152470	Berwai
11 - 20	152481	Bairishal Pura
11 - 20	152487	Saraul
21 - 30	152201	Bakuwn Bujur
21 - 30	152208	Nadkhas
21 - 30	152211	Kumhariya
21 - 30	152213	Nandpura
21 - 30	152214	Chelra
21 - 30	152218	Nandsiya
21 - 30	152219	Karguwan
21 - 30	152226	Baral
21 - 30	152228	Mod Kalan
21 - 30	152229	Nibi
21 - 30	152232	Nari
21 - 30	152236	Simthari
21 - 30	152238	Bithari
21 - 30	152239	Madguwan

**Appendix VII - Village Directory**

**List of villages according to the proportion of the scheduled castes  
and the scheduled tribes to the total population by ranges.**

District: Jhansi(166)

CD Block: Chirgaon(0383)

**A - Scheduled Castes**

Range of scheduled castes population (Percentages)	Location code number	Name of village
1	2	3
21 - 30	152244	Pachar
21 - 30	152246	Ramaiya Pura
21 - 30	152247	Bajhera
21 - 30	152250	Dhamna Bujurg
21 - 30	152251	Siya
21 - 30	152252	Ramnagar
21 - 30	152258	Bharat Pura
21 - 30	152259	Sikari Buzurg
21 - 30	152260	Aupara
21 - 30	152262	Gulara
21 - 30	152263	Maheba
21 - 30	152264	Murata
21 - 30	152266	Dhawani
21 - 30	152444	Dineri
21 - 30	152449	Mawai
21 - 30	152455	Phool Khiriya
21 - 30	152457	Kalayan Pura State
21 - 30	152460	Ram Pura
21 - 30	152462	Luhar Gaon Ghat
21 - 30	152464	Baror
21 - 30	152478	Dhamna Buzurg
31 - 40	152199	Deguwan
31 - 40	152202	Ammargarh
31 - 40	152203	Gadooka
31 - 40	152205	Patti Kumharra
31 - 40	152209	Pawai
31 - 40	152210	Pargahna
31 - 40	152220	Semari
31 - 40	152221	Ludhiyai
31 - 40	152233	Chhirauna
31 - 40	152234	Mirona
31 - 40	152242	Bawari
31 - 40	152243	Miya Pur
31 - 40	152267	Ghusguwan
31 - 40	152443	Kukur Gaon
31 - 40	152446	Rawatpura
31 - 40	152448	Pipara

**Appendix VII - Village Directory**

**List of villages according to the proportion of the scheduled castes  
and the scheduled tribes to the total population by ranges.**

District: Jhansi(166)

CD Block: Chirgaon(0383)

**A - Scheduled Castes**

Range of scheduled castes population (Percentages)	Location code number	Name of village
1	2	3
31 - 40	152450	Madha Dilawali
31 - 40	152451	Baghaira
31 - 40	152463	Bhat Pura
31 - 40	152465	Chandwari
31 - 40	152471	Parsa
31 - 40	152472	Bakayan
31 - 40	152473	Rora
31 - 40	152475	Dhabara
31 - 40	152483	Barei
31 - 40	152484	Pachchar Garh
31 - 40	152485	Ujayan
41 - 50	152212	Padari State
41 - 50	152222	Karkos
41 - 50	152227	Mod Khurd
41 - 50	152235	Jarayai
41 - 50	152256	Dabrabuzurg
41 - 50	152447	Kalyanpura (Moth)
51 - 75	152207	Puranad
51 - 75	152230	Behta Sant
51 - 75	152261	Pahari Buzurg
51 - 75	152452	Khilla
51 - 75	152459	Bangri Bangra
51 - 75	152466	Sitora
51 - 75	152469	Khoh
51 - 75	152474	Bharrol
51 - 75	152480	Itora
51 - 75	152491	Itwan
76 and above	152224	Dabri
76 and above	152458	Budhupura
76 and above	152482	Bishan Para
76 and above	152490	Tajpura

**Appendix VII - Village Directory**

**List of villages according to the proportion of the scheduled castes  
and the scheduled tribes to the total population by ranges.**

District: Jhansi(166)

CD Block: Bamaur(0384)

**A - Scheduled Castes**

Range of scheduled castes population (Percentages)	Location code number	Name of village
1	2	3
Nil	152269	Erich
Nil	152288	Bharsunda
Nil	152291	Nagauli
Nil	152310	Ghatiyari
Nil	152324	Madpura
Nil	152333	Jujhar Pura
Nil	152337	Semra
Nil	152354	Eskil Khurd
Less than 5	152323	Ajneri
Less than 5	152437	Khidar Pura
Less than 5	152441	Pureniya
5 - 10	152270	Jakhanwara
5 - 10	152312	Kharwanch
5 - 10	152359	Garautha Dehat
11 - 20	152271	Dikoli
11 - 20	152276	Katharri
11 - 20	152278	Naikera
11 - 20	152305	Bargain Khangar
11 - 20	152321	Chhiraaura Khurd
11 - 20	152331	Gora
11 - 20	152334	Teharka
11 - 20	152336	Bilati Khet
11 - 20	152427	Devra Saran
21 - 30	152284	Bhadar Wara Buzurg
21 - 30	152286	Merhka
21 - 30	152290	Bamor
21 - 30	152298	Kudri
21 - 30	152301	Khama
21 - 30	152302	Pahara
21 - 30	152306	Bhonwai
21 - 30	152307	Tharro
21 - 30	152308	Pratappura
21 - 30	152309	Deori
21 - 30	152311	Barmain
21 - 30	152313	Dhamnod
21 - 30	152318	Hiranagar
21 - 30	152319	Kachir



**Appendix VII - Village Directory**

**List of villages according to the proportion of the scheduled castes  
and the scheduled tribes to the total population by ranges.**

District: Jhansi(166)

CD Block: Bamaur(0384)

**A - Scheduled Castes**

Range of scheduled castes population (Percentages)	Location code number	Name of village
1	2	3
21 - 30	152320	Pharida
21 - 30	152328	Parsuwa
21 - 30	152335	Rautan Pura
21 - 30	152341	Patha
21 - 30	152342	Nagra
21 - 30	152346	Bargain Ahir
21 - 30	152350	Bachheh
21 - 30	152355	Dumarai
21 - 30	152357	Birpura
21 - 30	152360	Garautha Khurd
21 - 30	152361	Gohna
21 - 30	152425	Surwai
21 - 30	152428	Pathrendi
21 - 30	152433	Atarsuwan
31 - 40	152272	Shahpur Buzurg
31 - 40	152273	Gonti
31 - 40	152274	Jhabra
31 - 40	152279	Eskil Buzurg
31 - 40	152280	Malehta
31 - 40	152296	Kuretha
31 - 40	152299	Dundi
31 - 40	152300	Gokal
31 - 40	152303	Dhanaura
31 - 40	152304	Jakhaura
31 - 40	152314	Kakarwai
31 - 40	152316	Siya
31 - 40	152322	Sutta
31 - 40	152329	Saiguwan
31 - 40	152330	Kairokhar
31 - 40	152339	Sagauli
31 - 40	152340	Khadaini
31 - 40	152343	Alam Pura
31 - 40	152348	Arjara
31 - 40	152358	Bhadarwara Khurd
31 - 40	152424	Karguwan Khurd
31 - 40	152429	Pargahna
31 - 40	152430	Achausa

**Appendix VII - Village Directory**

**List of villages according to the proportion of the scheduled castes  
and the scheduled tribes to the total population by ranges.**

District: Jhansi(166)

CD Block: Bamaur(0384)

**A - Scheduled Castes**

Range of scheduled castes population (Percentages)	Location code number	Name of village
1	2	3
31 - 40	152434	Khalar
31 - 40	152435	Baram Pura
31 - 40	152439	Semri
41 - 50	152282	Ahraura
41 - 50	152283	Deora Buzurg
41 - 50	152293	Riyan
41 - 50	152294	Singar
41 - 50	152295	Dakhaneshwar
41 - 50	152297	Behatar
41 - 50	152315	Kharka
41 - 50	152325	Bhadori
41 - 50	152326	Asta
41 - 50	152327	Garhwai
41 - 50	152347	Gursarai Dehat
41 - 50	152352	Raghauli
41 - 50	152422	Shamsherpura
41 - 50	152431	Khiriya Bant
41 - 50	152432	Seriya
41 - 50	152436	Jori
41 - 50	152440	Sarsenda
41 - 50	152442	Baraura
51 - 75	152275	Genda Kabola
51 - 75	152277	Labhera
51 - 75	152332	Harduwa
51 - 75	152338	Bilati Karkey
51 - 75	152351	Nagara
51 - 75	152353	Durkhuroo
51 - 75	152438	Indi
76 and above	152423	Nibooja
76 and above	152426	Benda

**Appendix VII - Village Directory**

**List of villages according to the proportion of the scheduled castes  
and the scheduled tribes to the total population by ranges.**

District: Jhansi(166)

CD Block: Gursarai(0385)

**A - Scheduled Castes**

Range of scheduled castes population (Percentages)	Location code number	Name of village
1	2	3
Nil	152379	Karan Pura
Nil	152390	Nadora
Nil	152392	Tola
Nil	152526	Semari Kachhiyan
Nil	152559	Dhan Bilgaon
Less than 5	152525	Semari Ahiran
Less than 5	152572	Deora Khurd
5 - 10	152368	Kheri
5 - 10	152371	Habupura
5 - 10	152385	Ramora
5 - 10	152548	Karri
5 - 10	152571	Khalil Pura
11 - 20	152369	Shila
11 - 20	152545	Turka Lahchura
11 - 20	152562	Bitthaura
11 - 20	152573	Mau Kachhiyau
21 - 30	152364	Lakhawati
21 - 30	152378	Chand Pura
21 - 30	152384	Rana Pura
21 - 30	152396	Nimgahna
21 - 30	152398	Bangra
21 - 30	152399	Pasaura
21 - 30	152403	Kheri
21 - 30	152405	Khadaura
21 - 30	152406	Simardha
21 - 30	152412	Puchhi
21 - 30	152416	Imlota
21 - 30	152418	Eoni
21 - 30	152516	Jhala
21 - 30	152529	Bhadokhar
21 - 30	152533	Gata
21 - 30	152544	Barwar
21 - 30	152563	Birsingh Pura
21 - 30	152565	Garaha
31 - 40	152365	Birari
31 - 40	152366	Pahar Pura Rankar
31 - 40	152370	Kumar

**Appendix VII - Village Directory**

**List of villages according to the proportion of the scheduled castes  
and the scheduled tribes to the total population by ranges.**

District: Jhansi(166)

CD Block: Gursarai(0385)

**A - Scheduled Castes**

Range of scheduled castes population (Percentages)	Location code number	Name of village
1	2	3
31 - 40	152373	Dhondiya
31 - 40	152374	Karguwan Buzurg
31 - 40	152381	Bijaura
31 - 40	152383	Amali
31 - 40	152391	Ram Pura
31 - 40	152395	Dhipkai
31 - 40	152400	Gorpura
31 - 40	152402	Chatur Tai
31 - 40	152408	Pura
31 - 40	152409	Jaswant Pura
31 - 40	152413	Mar Kuwan
31 - 40	152414	Gurha
31 - 40	152417	Barota
31 - 40	152419	Lidhora
31 - 40	152420	Kotra
31 - 40	152514	Tahrauli Khas
31 - 40	152515	Tahrauli Kalan
31 - 40	152519	Tai
31 - 40	152521	Silori
31 - 40	152528	Londi
31 - 40	152532	Pasrai
31 - 40	152534	Raniyara
31 - 40	152535	Khiriya
31 - 40	152536	Dhawari
31 - 40	152538	Banka Pahari
31 - 40	152540	Madhau Pura
31 - 40	152543	Puratani
31 - 40	152550	Bela
31 - 40	152553	Rajapur
31 - 40	152558	Rajwara
31 - 40	152561	Maheba
31 - 40	152566	Bikram Pura Sani
31 - 40	152569	Pandwaha
31 - 40	152570	Bagrauni
41 - 50	152372	Chokri
41 - 50	152375	Sirbo
41 - 50	152376	Haibat Pura

**Appendix VII - Village Directory**

**List of villages according to the proportion of the scheduled castes  
and the scheduled tribes to the total population by ranges.**

District: Jhansi(166)

CD Block: Gursarai(0385)

**A - Scheduled Castes**

Range of scheduled castes population (Percentages)	Location code number	Name of village
1	2	3
41 - 50	152377	Marha
41 - 50	152389	Bararoo
41 - 50	152397	Birona
41 - 50	152401	Kedar Tai
41 - 50	152410	Sujan Pura
41 - 50	152415	Shah Pura Khurd
41 - 50	152421	Sonak Pura
41 - 50	152518	Tenduwa
41 - 50	152523	Mawai
41 - 50	152527	Garhi Kargaon
41 - 50	152531	Ghuraiya
41 - 50	152539	Bhasneh
41 - 50	152542	Atrauli
41 - 50	152547	Sujawan
41 - 50	152552	Lathawara
41 - 50	152556	Itawa
41 - 50	152567	Kutaura
41 - 50	152568	Chhiraora Buzurg
51 - 75	152380	Tori
51 - 75	152382	Bhagwant Pura
51 - 75	152387	Moti Katra
51 - 75	152388	Nipan
51 - 75	152404	Mathaniya
51 - 75	152407	Jalal Pura
51 - 75	152524	Dhurwai
51 - 75	152530	Maigaon
51 - 75	152537	Basari
51 - 75	152541	Itaura
51 - 75	152546	Lohar Gaon
51 - 75	152551	Dabar
51 - 75	152560	Dugara
76 and above	152367	Basa
76 and above	152517	Gundaha

**Appendix VII - Village Directory**

**List of villages according to the proportion of the scheduled castes  
and the scheduled tribes to the total population by ranges.**

District: Jhansi(166)

CD Block: Bangra(0386)

**A - Scheduled Castes**

Range of scheduled castes population (Percentages)	Location code number	Name of village
1	2	3
Nil	152498	Pura Bujurg
Nil	152629	Bhoraro
Less than 5	152577	Khisni Khurd
Less than 5	152581	Santpura
5 - 10	152574	Ninaura
5 - 10	152589	Luhar Gaon Bhat
5 - 10	152606	Sewkara Dhawa
11 - 20	152576	Kanaura
11 - 20	152578	Rampura
11 - 20	152579	Arjar
11 - 20	152600	Gairaha
21 - 30	152496	Khajraha
21 - 30	152500	Bijaigarh
21 - 30	152510	Satpura
21 - 30	152575	Khisni Buzurg
21 - 30	152582	Jawan
21 - 30	152584	Baman Naiguwan
21 - 30	152598	Patha Kharka
21 - 30	152605	Bangara Dhawa
21 - 30	152611	Magarwara
21 - 30	152612	Kachaneo
21 - 30	152615	Katera Rural
21 - 30	152616	Padra
21 - 30	152622	Gudha
21 - 30	152623	Tikari
21 - 30	152626	Bhakauro
21 - 30	152628	Bamhauri Suhagi
21 - 30	152631	Bonda
21 - 30	152636	Kuwan
31 - 40	152494	Nota
31 - 40	152506	Bijna
31 - 40	152513	Imilia
31 - 40	152580	Magarpur
31 - 40	152585	Dhonda
31 - 40	152590	Silguwan
31 - 40	152592	Bar Urf Rampur
31 - 40	152594	Sijara

**Appendix VII - Village Directory**

**List of villages according to the proportion of the scheduled castes  
and the scheduled tribes to the total population by ranges.**

District: Jhansi(166)

CD Block: Bangra(0386)

**A - Scheduled Castes**

Range of scheduled castes population (Percentages)	Location code number	Name of village
1	2	3
31 - 40	152597	Chaukri
31 - 40	152599	Rajpura
31 - 40	152601	Pachwara
31 - 40	152603	Palara
31 - 40	152617	Laron
31 - 40	152619	Bhata
31 - 40	152624	Nimoni
31 - 40	152625	Pachauro
31 - 40	152630	Basari
31 - 40	152638	Bijarwara
41 - 50	152495	Hati
41 - 50	152497	Ghanghari
41 - 50	152501	Lathesra
41 - 50	152502	Rajgir
41 - 50	152507	Bansar
41 - 50	152508	Charhrau Dhawari
41 - 50	152512	Bagroni Jagir
41 - 50	152583	Sakarar
41 - 50	152586	Sijaura
41 - 50	152587	Luhari
41 - 50	152588	Bhitauro
41 - 50	152591	Uldan
41 - 50	152604	Ghurat
41 - 50	152607	Bagarauni
41 - 50	152608	Ratosa
41 - 50	152610	Sewara
41 - 50	152613	Kagar
41 - 50	152621	Path Guwan
41 - 50	152634	Kuraicha
41 - 50	152637	Budhiya Bamhauri
51 - 75	152499	Darbatyau
51 - 75	152509	Dadpura
51 - 75	152593	Amanpura
51 - 75	152596	Budhawali
51 - 75	152602	Sanaura
51 - 75	152609	Chirkana
51 - 75	152618	Naraich

**Appendix VII - Village Directory**

**List of villages according to the proportion of the scheduled castes  
and the scheduled tribes to the total population by ranges.**

District: Jhansi(166)

CD Block: Bangra(0386)

**A - Scheduled Castes**

Range of scheduled castes population (Percentages)	Location code number	Name of village
1	2	3
51 - 75	152627	Luhar Gaon Ranipur
51 - 75	152632	Atpei
51 - 75	152633	Nawada
51 - 75	152635	Syawni Bugurg
51 - 75	152639	Baghauri
76 and above	152614	Hanspura



**Appendix VII - Village Directory**

**List of villages according to the proportion of the scheduled castes and the scheduled tribes to the total population by ranges.**

District: Jhansi(166)

CD Block: Mauranipur(0387)

**A - Scheduled Castes**

Range of scheduled castes population (Percentages)	Location code number	Name of village
1	2	3
Nil	152673	Tungarwara
Nil	152685	Jalalpura
Nil	152698	Ganupura
5 - 10	152640	Bandh
5 - 10	152649	Bihata
5 - 10	152674	Lakhesur
5 - 10	152712	Kaimari
5 - 10	152723	Birguan
21 - 30	152643	Kishor Pura
21 - 30	152645	Budhai
21 - 30	152646	Rewan
21 - 30	152653	Suhagpura
21 - 30	152654	Kotra
21 - 30	152656	Itaial
21 - 30	152658	Khanuwan
21 - 30	152663	Sijari Bugurg
21 - 30	152675	Mailoni
21 - 30	152681	Rupa Dhamana
21 - 30	152683	Churari
21 - 30	152693	Chitawad
21 - 30	152696	Bhadarwara
21 - 30	152705	Puruwa
21 - 30	152706	Bhandra
21 - 30	152709	Ghatkotra
21 - 30	152711	Churara
21 - 30	152713	Bira
21 - 30	152718	Mailwar
21 - 30	152720	Dhakarwara
21 - 30	152724	Khakora
21 - 30	152725	Bhanpura
31 - 40	152642	Berwai
31 - 40	152647	Chimadwara
31 - 40	152655	Barauri
31 - 40	152659	Akseo
31 - 40	152662	Baraura
31 - 40	152664	Sijari Khurd
31 - 40	152665	Ghatlahchura

**Appendix VII - Village Directory**

**List of villages according to the proportion of the scheduled castes and the scheduled tribes to the total population by ranges.**

District: Jhansi(166)

CD Block: Mauranipur(0387)

**A - Scheduled Castes**

Range of scheduled castes population (Percentages)	Location code number	Name of village
1	2	3
31 - 40	152666	Larauni
31 - 40	152667	Bamhauri
31 - 40	152669	Dhamna Payak
31 - 40	152670	Dhawakar
31 - 40	152672	Bhatpura
31 - 40	152679	Siyawnikhurd
31 - 40	152684	Jhankari
31 - 40	152690	Kanja
31 - 40	152694	Singarwara
31 - 40	152695	Baragaon
31 - 40	152700	Barua Muaf
31 - 40	152710	Mathupura
31 - 40	152717	Taktoli
31 - 40	152722	Kadaura
41 - 50	152641	Madarwas
41 - 50	152644	Bachera
41 - 50	152648	Kakwara
41 - 50	152650	Khan Pura
41 - 50	152652	Garhwan
41 - 50	152657	Khandarka
41 - 50	152660	Madwan
41 - 50	152661	Tilera
41 - 50	152671	Rora
41 - 50	152676	Sitaura
41 - 50	152677	Saptwara
41 - 50	152678	Durgapur
41 - 50	152680	Merki
41 - 50	152682	Piprokhar
41 - 50	152697	Bukhara
41 - 50	152701	Naya Gaon
41 - 50	152702	Dhaipura
41 - 50	152703	Basariya
41 - 50	152707	Khilara
41 - 50	152714	Dhauri
41 - 50	152715	Kailua
41 - 50	152716	Bakhtar
41 - 50	152721	Patha

**Appendix VII - Village Directory**

**List of villages according to the proportion of the scheduled castes  
and the scheduled tribes to the total population by ranges.**

District: Jhansi(166)

CD Block: Mauranipur(0387)

**A - Scheduled Castes**

Range of scheduled castes population (Percentages)	Location code number	Name of village
1	2	3
51 - 75	152651	Siaori
51 - 75	152668	Chakara
51 - 75	152686	Kharka Sani
51 - 75	152692	Roni
51 - 75	152699	Kharakamuaf
51 - 75	152704	Deori Ghat
51 - 75	152708	Harpura
51 - 75	152719	Panchampura
76 and above	152689	Madha

**Appendix VII - Village Directory**

**List of villages according to the proportion of the scheduled castes  
and the scheduled tribes to the total population by ranges.**

District: Jhansi(166)

CD Block: Badagaon(0388)

**A - Scheduled Castes**

Range of scheduled castes population (Percentages)	Location code number	Name of village
1	2	3
Nil	152841	Sujataa
Nil	152861	Sanora
Nil	152864	Talarmanna
Nil	152865	Jagannath Pura
Nil	152867	Dani Pura
Less than 5	152799	Kalothra
Less than 5	152804	Rund Karari
Less than 5	152829	Urena
Less than 5	152835	Bachaoli Bujurg
Less than 5	152849	Khurd
Less than 5	152855	Nohatachhir
Less than 5	152862	Phutera Baruwa Sagar
Less than 5	152863	Harpura
5 - 10	152836	Bachaoli Khurd
5 - 10	152842	Tor Barata
11 - 20	152772	Badaganw (Rural)
11 - 20	152797	Simra
11 - 20	152816	Padri
11 - 20	152820	Paliparsar
11 - 20	152822	Gangawali
11 - 20	152823	Rankuwan
11 - 20	152824	Leva
11 - 20	152825	Gorari
11 - 20	152830	Palar
11 - 20	152831	Lidhora
11 - 20	152846	Behta Palar
11 - 20	152848	Richhaura
11 - 20	152857	Barethi
11 - 20	152866	Ghughuwa
11 - 20	152868	Chiplotha
21 - 30	152806	Bhojla
21 - 30	152812	Bargarh
21 - 30	152818	Mawaigird
21 - 30	152819	Khiriypali
21 - 30	152826	Tanda
21 - 30	152833	Chhapra
21 - 30	152834	Marora

**Appendix VII - Village Directory**

**List of villages according to the proportion of the scheduled castes  
and the scheduled tribes to the total population by ranges.**

District: Jhansi(166)

CD Block: Badagaon(0388)

**A - Scheduled Castes**

Range of scheduled castes population (Percentages)	Location code number	Name of village
1	2	3
21 - 30	152838	Dunara
21 - 30	152840	Bhupnagar
21 - 30	152845	Jori Bujurg
21 - 30	152847	Jori Khurd
21 - 30	152852	Dimroni
21 - 30	152856	Kolwan
21 - 30	152858	Tendol
21 - 30	152859	Tilaetha
31 - 40	152798	Sarmau
31 - 40	152801	Chandra
31 - 40	152803	Lakara
31 - 40	152808	Behta
31 - 40	152809	Kot
31 - 40	152814	Mathan Pura Rampura
31 - 40	152821	Parsar
31 - 40	152827	Bawal
31 - 40	152832	Takori
31 - 40	152843	Barata
31 - 40	152851	Digara
31 - 40	152854	Banguwan
31 - 40	152860	Jarbo
41 - 50	152800	Ambabai
41 - 50	152807	Bharari
41 - 50	152811	Pohra
41 - 50	152813	Pahalgawan
41 - 50	152817	Birguwa
41 - 50	152837	Goramachhiya
41 - 50	152839	Daun
41 - 50	152844	Hajipura
41 - 50	152850	Mustra
51 - 75	152802	Ronija
51 - 75	152805	Parwai
51 - 75	152810	Ari
51 - 75	152828	Garhmau
51 - 75	152853	Laxmanpura

**Appendix VII - Village Directory**

**List of villages according to the proportion of the scheduled castes  
and the scheduled tribes to the total population by ranges.**

District: Jhansi(166)

CD Block: Babina(0389)

**A - Scheduled Castes**

Range of scheduled castes population (Percentages)	Location code number	Name of village
1	2	3
Nil	152767	Kichalwara Khurd
Less than 5	152778	Khari
5 - 10	152747	Punawali Khurd
5 - 10	152751	Domagor
5 - 10	152759	Math
5 - 10	152761	Athodna
5 - 10	152773	Saiyar
5 - 10	152783	Nohara
11 - 20	152732	Baidora
11 - 20	152735	Gurha
11 - 20	152746	Imiliya
11 - 20	152748	Amarpur
11 - 20	152749	Baruapur
11 - 20	152750	Gobara
11 - 20	152755	Palida
11 - 20	152768	Khajuraha Khurd
11 - 20	152776	Mankuwa
11 - 20	152777	Baijpur
11 - 20	152785	Babina (Rural)
11 - 20	152786	Rasoi
11 - 20	152788	Ganesh Pura
11 - 20	152796	Lahar Thakur Pura
21 - 30	152730	Basai
21 - 30	152731	Khaira
21 - 30	152734	Chamaraua
21 - 30	152738	Sarvad
21 - 30	152740	Bachhauni
21 - 30	152741	Rajapur
21 - 30	152742	Dagarwaha
21 - 30	152745	Gagauni
21 - 30	152752	Punawali Kalan
21 - 30	152753	Dhikoli
21 - 30	152754	Kot Khera
21 - 30	152756	Pali Pahari
21 - 30	152757	Sijwaha
21 - 30	152758	Raksa
21 - 30	152762	Pathari

**Appendix VII - Village Directory**

**List of villages according to the proportion of the scheduled castes  
and the scheduled tribes to the total population by ranges.**

District: Jhansi(166)

CD Block: Babina(0389)

**A - Scheduled Castes**

Range of scheduled castes population (Percentages)	Location code number	Name of village
1	2	3
21 - 30	152765	Safa
21 - 30	152771	Dagararia Rund
21 - 30	152775	Hirapur
21 - 30	152780	Ghisoli
21 - 30	152787	Manpur
21 - 30	152791	Prithvipur Naya Khera
21 - 30	152795	Thakurpura
31 - 40	152729	Badanpur
31 - 40	152733	Murari
31 - 40	152739	Parasai
31 - 40	152764	Balaura
31 - 40	152766	Mathura Pura
31 - 40	152769	Khajuraha Bujurg
31 - 40	152770	Simrawari
31 - 40	152774	Burhpura
31 - 40	152779	Guaoli
31 - 40	152781	Baghaura
31 - 40	152782	Barora
31 - 40	152784	Pura
31 - 40	152789	Rasina
31 - 40	152792	Shekhar
31 - 40	152793	Sukwan
31 - 40	152794	Sihiriya
41 - 50	152736	Dogri
41 - 50	152737	Kichalwara Bujurg
41 - 50	152743	Bamair
41 - 50	152744	Bajna
41 - 50	152763	Rund Balaura
41 - 50	152790	Koti
76 and above	152760	Rampura

**Appendix VII - Village Directory**

**List of villages according to the proportion of the scheduled castes  
and the scheduled tribes to the total population by ranges.**

District: Jhansi(166)

CD Block: Moth(0382)

**B - Scheduled Tribes**

Range of scheduled tribes population (percentages)	Location code number	Name of village
1	2	3
Nil	152050	Budhera Kalan
Nil	152051	Budheri Khurd
Nil	152052	Tursanpura
Nil	152053	Sakin
Nil	152054	Budheri Kalan
Nil	152055	Budhera Ghat
Nil	152057	Chheota
Nil	152058	Diviyapur
Nil	152059	Ata
Nil	152060	Sajauni
Nil	152064	Karai
Nil	152065	Aira
Nil	152066	Imiliya (State)
Nil	152067	Madora Kalan
Nil	152068	Tigra Kalan
Nil	152069	Baidora
Nil	152070	Sersa
Nil	152072	Gyarai
Nil	152073	Badaira
Nil	152074	Khakal
Nil	152075	Kashipura
Nil	152076	Jarha Kalan
Nil	152077	Kharila
Nil	152078	Sesa
Nil	152079	Ghateshwar
Nil	152081	Maharaj Ganj
Nil	152082	Dhera
Nil	152084	Kanaucha
Nil	152085	Poonchh
Nil	152086	Brasingh Pura
Nil	152087	Dhaurka
Nil	152088	Bawai
Nil	152089	Sikandra
Nil	152090	Sukupura
Nil	152091	Fatehpur (State)
Nil	152092	Dhamdhauli
Nil	152094	Salemapur



**Appendix VII - Village Directory**

**List of villages according to the proportion of the scheduled castes  
and the scheduled tribes to the total population by ranges.**

District: Jhansi(166)

CD Block: Moth(0382)

**B - Scheduled Tribes**

Range of scheduled tribes population (percentages)	Location code number	Name of village
1	2	3
Nil	152095	Sarai Jhansi
Nil	152097	Maboosa
Nil	152098	Kayla
Nil	152100	Madora Khurd
Nil	152101	Panari
Nil	152102	Paraichha
Nil	152103	Silari
Nil	152105	Tanda
Nil	152107	Moth (Rural)
Nil	152108	Barthari
Nil	152109	Amkhera
Nil	152111	Saina
Nil	152112	Saran
Nil	152113	Raruwa
Nil	152114	Imliya(Moth)
Nil	152115	Bhora Ghat
Nil	152116	Nimonia
Nil	152117	Patharra
Nil	152119	Baghonia
Nil	152120	Khiriya Ghat
Nil	152121	Saujna
Nil	152122	Manik Pura
Nil	152123	Kadura
Nil	152124	Mahluwa
Nil	152125	Amgaon
Nil	152126	Chitgunwa
Nil	152127	Khilli Jhansi
Nil	152129	Madpura
Nil	152130	Mahua Khera
Nil	152131	Magraura
Nil	152132	Pachobai
Nil	152133	Basowai
Nil	152134	Gulpura
Nil	152135	Ahroli
Nil	152137	Bhujond
Nil	152138	Jarha Khurd
Nil	152139	Pirauna

**Appendix VII - Village Directory****List of villages according to the proportion of the scheduled castes  
and the scheduled tribes to the total population by ranges.**

District: Jhansi(166)

CD Block: Moth(0382)

**B - Scheduled Tribes**

Range of scheduled tribes population (percentages)	Location code number	Name of village
1	2	3
Nil	152140	Sajokhari
Nil	152141	Khuja
Nil	152142	Baroda
Nil	152143	Kuiya
Nil	152147	Chir Gaon Khurd
Nil	152150	Badokhari
Nil	152151	Bangari
Nil	152153	Paharpura (Estate)
Nil	152154	Samthar(Dehat)
Nil	152155	Chatreshpur
Nil	152157	Bahadur Pur
Nil	152159	Angthari
Nil	152160	Barthari Estate
Nil	152162	Datawali Kalan
Nil	152163	Belma Kalan
Nil	152165	Barnaya
Nil	152166	Bajeta
Nil	152167	Jera
Nil	152168	Bamrauli Estate
Nil	152169	Kandaur
Nil	152170	Khajuri
Nil	152171	Bajhera Estate
Nil	152172	Shahjahanpur
Nil	152173	Khadauwa
Nil	152174	Birguwan
Nil	152175	Simiriya
Nil	152176	Saurai
Nil	152177	Chandar
Nil	152179	Todi Ki Sarai
Nil	152180	Dhawar
Nil	152181	Pandauri
Nil	152182	Paharpura(Moth)
Nil	152183	Ladawara
Nil	152184	Dasna
Nil	152185	Say
Nil	152186	Talaur
Nil	152188	Belma

**Appendix VII - Village Directory**

**List of villages according to the proportion of the scheduled castes  
and the scheduled tribes to the total population by ranges.**

District: Jhansi(166)

CD Block: Moth(0382)

**B - Scheduled Tribes**

Range of scheduled tribes population (percentages)	Location code number	Name of village
1	2	3
Nil	152189	Basauna
Nil	152190	Lawan
Nil	152191	Puliya
Nil	152192	Pulgahana
Nil	152193	Pasaiya
Nil	152194	Chhapar
Nil	152196	Bharosa
Nil	152197	Reb
Nil	152198	Atariya
Less than 5	152063	Lohagarh
Less than 5	152106	Bamhroli
Less than 5	152110	Jaura
Less than 5	152118	Kumhrar
Less than 5	152128	Amraukh
Less than 5	152136	Todi
Less than 5	152195	Budhawali

**Appendix VII - Village Directory**

**List of villages according to the proportion of the scheduled castes  
and the scheduled tribes to the total population by ranges.**

District: Jhansi(166)

CD Block: Chirgaon(0383)

**B - Scheduled Tribes**

Range of scheduled tribes population (percentages)	Location code number	Name of village
1	2	3
Nil	152199	Deguwan
Nil	152201	Bakuwn Bujur
Nil	152202	Ammargarh
Nil	152203	Gadooka
Nil	152207	Puranad
Nil	152209	Pawai
Nil	152212	Padari State
Nil	152213	Nandpura
Nil	152214	Chelra
Nil	152215	Fatehpura
Nil	152217	Deora
Nil	152218	Nandsiya
Nil	152219	Karguwan
Nil	152220	Semari
Nil	152221	Ludhiyai
Nil	152222	Karkos
Nil	152223	Barhata
Nil	152224	Dabri
Nil	152225	Purachir Gaon
Nil	152226	Baral
Nil	152227	Mod Khurd
Nil	152228	Mod Kalan
Nil	152229	Nibi
Nil	152230	Behta Sant
Nil	152231	Khiriya Ram
Nil	152234	Mirona
Nil	152235	Jarayai
Nil	152236	Simthari
Nil	152237	Mudei
Nil	152238	Bithari
Nil	152239	Madguwan
Nil	152240	Atpei
Nil	152242	Bawari
Nil	152243	Miya Pur
Nil	152244	Pachar
Nil	152245	Dharam Pura
Nil	152246	Ramaiya Pura

**Appendix VII - Village Directory**

**List of villages according to the proportion of the scheduled castes  
and the scheduled tribes to the total population by ranges.**

District: Jhansi(166)

CD Block: Chirgaon(0383)

**B - Scheduled Tribes**

Range of scheduled tribes population (percentages)	Location code number	Name of village
1	2	3
Nil	152247	Bajhera
Nil	152249	Sultan Pura
Nil	152250	Dhamna Bujurg
Nil	152251	Siya
Nil	152252	Ramnagar
Nil	152254	Dedar
Nil	152255	Dewal
Nil	152258	Bharat Pura
Nil	152259	Sikari Buzurg
Nil	152260	Aupara
Nil	152261	Pahari Buzurg
Nil	152262	Gulara
Nil	152263	Maheba
Nil	152264	Murata
Nil	152266	Dhawani
Nil	152267	Ghusguwan
Nil	152443	Kukur Gaon
Nil	152444	Dineri
Nil	152445	Dinera
Nil	152446	Rawatpura
Nil	152447	Kalyanpura (Moth)
Nil	152449	Mawai
Nil	152450	Madha Dilawali
Nil	152451	Baghaira
Nil	152452	Khilla
Nil	152454	Bari Bujurg
Nil	152455	Phool Khiriya
Nil	152456	Bamanwan
Nil	152457	Kalayan Pura State
Nil	152458	Budhupura
Nil	152459	Bangri Bangra
Nil	152460	Ram Pura
Nil	152461	Kalothra Ghat
Nil	152462	Luhar Gaon Ghat
Nil	152463	Bhat Pura
Nil	152464	Baror
Nil	152465	Chandwari

**Appendix VII - Village Directory**

**List of villages according to the proportion of the scheduled castes  
and the scheduled tribes to the total population by ranges.**

District: Jhansi(166)

CD Block: Chirgaon(0383)

**B - Scheduled Tribes**

Range of scheduled tribes population (percentages)	Location code number	Name of village
1	2	3
Nil	152466	Sitora
Nil	152469	Khoh
Nil	152470	Berwai
Nil	152471	Parsa
Nil	152472	Bakayan
Nil	152473	Rora
Nil	152474	Bharrol
Nil	152475	Dhabara
Nil	152478	Dhamna Buzurg
Nil	152479	Khadeshwar
Nil	152480	Itora
Nil	152481	Bairishal Pura
Nil	152482	Bishan Para
Nil	152483	Barei
Nil	152484	Pachchar Garh
Nil	152487	Saraul
Nil	152489	Bakua Khurd
Nil	152490	Tajpura
Nil	152491	Itwan
Nil	152492	Pahari Khurd
Less than 5	152205	Patti Kumharra
Less than 5	152208	Nadkhas
Less than 5	152210	Pargahna
Less than 5	152211	Kumhariya
Less than 5	152232	Nari
Less than 5	152233	Chhirauna
Less than 5	152248	Chir Gaon (Rural)
Less than 5	152256	Dabrabuzurg
Less than 5	152448	Pipara
Less than 5	152485	Ujayan
Less than 5	152488	Sikari Khurd

**Appendix VII - Village Directory**

**List of villages according to the proportion of the scheduled castes  
and the scheduled tribes to the total population by ranges.**

District: Jhansi(166)

CD Block: Bamaur(0384)

**B - Scheduled Tribes**

Range of scheduled tribes population (percentages)	Location code number	Name of village
1	2	3
Nil	152269	Erich
Nil	152270	Jakhanwara
Nil	152271	Dikoli
Nil	152272	Shahpur Buzurg
Nil	152273	Gonti
Nil	152275	Genda Kabola
Nil	152276	Katharri
Nil	152277	Labhera
Nil	152278	Naikera
Nil	152279	Eskil Buzurg
Nil	152280	Malehta
Nil	152282	Ahraura
Nil	152283	Deora Buzurg
Nil	152284	Bhadar Wara Buzurg
Nil	152286	Merhka
Nil	152288	Bharsunda
Nil	152290	Bamor
Nil	152291	Nagauli
Nil	152293	Riyan
Nil	152294	Singar
Nil	152295	Dakhaneshwar
Nil	152296	Kuretha
Nil	152297	Behatar
Nil	152298	Kudri
Nil	152299	Dundi
Nil	152300	Gokal
Nil	152301	Khama
Nil	152302	Pahara
Nil	152303	Dhanaura
Nil	152304	Jakhaura
Nil	152305	Bargain Khangar
Nil	152306	Bhonwai
Nil	152307	Tharro
Nil	152308	Pratappura
Nil	152309	Deori
Nil	152310	Ghatiyari
Nil	152311	Barmain

**Appendix VII - Village Directory**

**List of villages according to the proportion of the scheduled castes  
and the scheduled tribes to the total population by ranges.**

District: Jhansi(166)

CD Block: Bamaur(0384)

**B - Scheduled Tribes**

Range of scheduled tribes population (percentages)	Location code number	Name of village
1	2	3
Nil	152312	Kharwanch
Nil	152313	Dhamnood
Nil	152314	Kakarwai
Nil	152315	Kharka
Nil	152316	Siya
Nil	152320	Pharida
Nil	152321	Chhiraaura Khurd
Nil	152322	Sutta
Nil	152323	Ajneri
Nil	152324	Madpura
Nil	152326	Asta
Nil	152327	Garhwai
Nil	152328	Parsuwa
Nil	152329	Saiguwan
Nil	152330	Kairokhar
Nil	152331	Gora
Nil	152332	Harduwa
Nil	152333	Jujhar Pura
Nil	152335	Rautan Pura
Nil	152336	Bilati Khet
Nil	152337	Semra
Nil	152338	Bilati Karkey
Nil	152339	Sagauli
Nil	152340	Khadaini
Nil	152341	Patha
Nil	152343	Alam Pura
Nil	152346	Bargain Ahir
Nil	152347	Gursarai Dehat
Nil	152348	Arjara
Nil	152350	Bachheh
Nil	152351	Nagara
Nil	152352	Raghauli
Nil	152353	Durkhuroo
Nil	152354	Eskil Khurd
Nil	152355	Dumarai
Nil	152357	Birpura
Nil	152358	Bhadarwara Khurd



**Appendix VII - Village Directory**

**List of villages according to the proportion of the scheduled castes  
and the scheduled tribes to the total population by ranges.**

District: Jhansi(166)

CD Block: Bamaur(0384)

**B - Scheduled Tribes**

Range of scheduled tribes population (percentages)	Location code number	Name of village
1	2	3
Nil	152359	Garautha Dehat
Nil	152360	Garautha Khurd
Nil	152361	Gohna
Nil	152422	Shamsherpura
Nil	152423	Nibooja
Nil	152424	Karguwan Khurd
Nil	152425	Surwai
Nil	152426	Benda
Nil	152427	Devra Saran
Nil	152428	Pathrendi
Nil	152429	Pargahna
Nil	152430	Achausea
Nil	152431	Khiriya Bant
Nil	152432	Seriya
Nil	152433	Atarsuwan
Nil	152434	Khalar
Nil	152435	Baram Pura
Nil	152436	Jori
Nil	152437	Khidar Pura
Nil	152438	Indi
Nil	152439	Semri
Nil	152440	Sarsenda
Nil	152441	Pureniya
Nil	152442	Baraura
Less than 5	152274	Jhabra
Less than 5	152318	Hiranagar
Less than 5	152325	Bhadori
Less than 5	152334	Teharka
Less than 5	152342	Nagra
5 - 10	152319	Kachir

**Appendix VII - Village Directory**

**List of villages according to the proportion of the scheduled castes  
and the scheduled tribes to the total population by ranges.**

District: Jhansi(166)

CD Block: Gursarai(0385)

**B - Scheduled Tribes**

Range of scheduled tribes population (percentages)	Location code number	Name of village
1	2	3
Nil	152364	Lakhawati
Nil	152365	Birari
Nil	152366	Pahar Pura Rankar
Nil	152367	Basa
Nil	152368	Kheri
Nil	152369	Shila
Nil	152370	Kumar
Nil	152371	Habupura
Nil	152372	Chokri
Nil	152373	Dhondiya
Nil	152374	Karguwan Buzurg
Nil	152375	Sirbo
Nil	152376	Haibat Pura
Nil	152378	Chand Pura
Nil	152379	Karan Pura
Nil	152381	Bijaura
Nil	152382	Bhagwant Pura
Nil	152383	Amali
Nil	152384	Rana Pura
Nil	152385	Ramora
Nil	152387	Moti Katra
Nil	152388	Nipan
Nil	152389	Bararoo
Nil	152390	Nadora
Nil	152391	Ram Pura
Nil	152392	Tola
Nil	152395	Dhipkai
Nil	152396	Nimgahna
Nil	152397	Birona
Nil	152398	Bangra
Nil	152399	Pasaura
Nil	152400	Gorpura
Nil	152401	Kedar Tai
Nil	152402	Chatur Tai
Nil	152403	Kheri
Nil	152404	Mathaniya
Nil	152405	Khadaura

**Appendix VII - Village Directory**

**List of villages according to the proportion of the scheduled castes  
and the scheduled tribes to the total population by ranges.**

District: Jhansi(166)

CD Block: Gursarai(0385)

**B - Scheduled Tribes**

Range of scheduled tribes population (percentages)	Location code number	Name of village
1	2	3
Nil	152407	Jalal Pura
Nil	152408	Pura
Nil	152410	Sujan Pura
Nil	152413	Mar Kuwan
Nil	152414	Gurha
Nil	152416	Imlota
Nil	152417	Barota
Nil	152418	Eoni
Nil	152419	Lidhora
Nil	152514	Tahrauli Khas
Nil	152515	Tahrauli Kalan
Nil	152516	Jhala
Nil	152517	Gundaha
Nil	152518	Tenduwa
Nil	152519	Tai
Nil	152521	Silori
Nil	152523	Mawai
Nil	152524	Dhurwai
Nil	152525	Semari Ahiran
Nil	152526	Semari Kachhiyan
Nil	152527	Garhi Kargaon
Nil	152529	Bhadokhar
Nil	152530	Maigaon
Nil	152531	Ghuraiya
Nil	152532	Pasrai
Nil	152533	Gata
Nil	152534	Raniyara
Nil	152535	Khiriya
Nil	152536	Dhawari
Nil	152537	Basari
Nil	152538	Banka Pahari
Nil	152539	Bhasneh
Nil	152540	Madhau Pura
Nil	152541	Itaura
Nil	152542	Atrauli
Nil	152543	Puratani
Nil	152544	Barwar

**Appendix VII - Village Directory**

**List of villages according to the proportion of the scheduled castes  
and the scheduled tribes to the total population by ranges.**

District: Jhansi(166)

CD Block: Gursarai(0385)

**B - Scheduled Tribes**

Range of scheduled tribes population (percentages)	Location code number	Name of village
1	2	3
Nil	152545	Turka Lahchura
Nil	152546	Lohar Gaon
Nil	152547	Sujawan
Nil	152548	Karri
Nil	152550	Bela
Nil	152551	Dabar
Nil	152552	Lathawara
Nil	152553	Rajapur
Nil	152556	Itawa
Nil	152558	Rajwara
Nil	152559	Dhan Bilgaon
Nil	152560	Dugara
Nil	152562	Bitthaura
Nil	152563	Birsingh Pura
Nil	152565	Garaha
Nil	152566	Bikram Pura Sani
Nil	152567	Kutaura
Nil	152568	Chhiraure Buzurg
Nil	152571	Khalil Pura
Nil	152572	Deora Khurd
Nil	152573	Mau Kachhiyau
Less than 5	152377	Marha
Less than 5	152406	Simardha
Less than 5	152409	Jaswant Pura
Less than 5	152412	Puchhi
Less than 5	152420	Kotra
Less than 5	152421	Sonak Pura
Less than 5	152528	Londi
Less than 5	152561	Maheba
Less than 5	152569	Pandwaha
Less than 5	152570	Bagrauni
5 - 10	152380	Tori
5 - 10	152415	Shah Pura Khurd

**Appendix VII - Village Directory**

**List of villages according to the proportion of the scheduled castes  
and the scheduled tribes to the total population by ranges.**

District: Jhansi(166)

CD Block: Bangra(0386)

**B - Scheduled Tribes**

Range of scheduled tribes population (percentages)	Location code number	Name of village
1	2	3
Nil	152494	Nota
Nil	152495	Hati
Nil	152496	Khajraha
Nil	152497	Ghanghari
Nil	152498	Pura Bujurg
Nil	152500	Bijaigarh
Nil	152501	Lathesra
Nil	152502	Rajgir
Nil	152506	Bijna
Nil	152507	Bansar
Nil	152508	Charhrau Dhawari
Nil	152509	Dadpura
Nil	152510	Satpura
Nil	152512	Bagroni Jagir
Nil	152513	Imilia
Nil	152575	Khisni Buzurg
Nil	152576	Kanaura
Nil	152577	Khisni Khurd
Nil	152578	Rampura
Nil	152579	Arjar
Nil	152581	Santpura
Nil	152582	Jawan
Nil	152584	Baman Naiguwan
Nil	152587	Luhari
Nil	152588	Bhitaura
Nil	152589	Luhar Gaon Bhat
Nil	152590	Silguwan
Nil	152591	Uldan
Nil	152592	Bar Urf Rampur
Nil	152594	Sijara
Nil	152597	Chaukri
Nil	152599	Rajpura
Nil	152600	Gairaha
Nil	152602	Sanaura
Nil	152603	Palara
Nil	152604	Ghurat
Nil	152605	Bangara Dhawa

**Appendix VII - Village Directory**

**List of villages according to the proportion of the scheduled castes  
and the scheduled tribes to the total population by ranges.**

District: Jhansi(166)

CD Block: Bangra(0386)

**B - Scheduled Tribes**

Range of scheduled tribes population (percentages)	Location code number	Name of village
1	2	3
Nil	152606	Sewkara Dhawa
Nil	152607	Bagarauni
Nil	152608	Ratosa
Nil	152609	Chirkana
Nil	152610	Sewara
Nil	152613	Kagar
Nil	152614	Hanspura
Nil	152618	Naraich
Nil	152619	Bhata
Nil	152621	Path Guwan
Nil	152622	Gudha
Nil	152624	Nimoni
Nil	152625	Pachauro
Nil	152626	Bhakauro
Nil	152627	Luhar Gaon Ranipur
Nil	152628	Bamhauri Suhagi
Nil	152629	Bhoraro
Nil	152630	Basari
Nil	152631	Bonda
Nil	152632	Atpei
Nil	152633	Nawada
Nil	152634	Kuraicha
Nil	152635	Syawni Bugurg
Nil	152636	Kuwan
Nil	152637	Budhiya Bamhauri
Nil	152638	Bijarwara
Less than 5	152499	Darbatyau
Less than 5	152574	Ninaura
Less than 5	152580	Magarpur
Less than 5	152583	Sakarar
Less than 5	152585	Dhonda
Less than 5	152586	Sijaura
Less than 5	152593	Amanpura
Less than 5	152596	Budhawali
Less than 5	152598	Patha Kharka
Less than 5	152601	Pachwara
Less than 5	152611	Magarwara

**Appendix VII - Village Directory**

**List of villages according to the proportion of the scheduled castes  
and the scheduled tribes to the total population by ranges.**

District: Jhansi(166)

CD Block: Bangra(0386)

**B - Scheduled Tribes**

Range of scheduled tribes population (percentages)	Location code number	Name of village
1	2	3
Less than 5	152612	Kachaneo
Less than 5	152615	Katera Rural
Less than 5	152616	Padra
Less than 5	152617	Laron
Less than 5	152623	Tikari
Less than 5	152639	Baghauri

**Appendix VII - Village Directory**

**List of villages according to the proportion of the scheduled castes  
and the scheduled tribes to the total population by ranges.**

District: Jhansi(166)

CD Block: Mauranipur(0387)

**B - Scheduled Tribes**

Range of scheduled tribes population (percentages)	Location code number	Name of village
1	2	3
Nil	152640	Bandh
Nil	152641	Madarwas
Nil	152642	Berwai
Nil	152643	Kishor Pura
Nil	152644	Bachera
Nil	152647	Chimadwara
Nil	152649	Bihata
Nil	152650	Khan Pura
Nil	152652	Garhwan
Nil	152653	Suhagpura
Nil	152654	Kotra
Nil	152655	Barauri
Nil	152656	Itaial
Nil	152657	Khandarka
Nil	152658	Khanuwan
Nil	152660	Madwan
Nil	152661	Tilera
Nil	152662	Baraura
Nil	152663	Sijari Bugurg
Nil	152664	Sijari Khurd
Nil	152665	Ghatlahchura
Nil	152666	Larauni
Nil	152667	Bamhauri
Nil	152668	Chakara
Nil	152670	Dhawakar
Nil	152671	Rora
Nil	152672	Bhatpura
Nil	152673	Tungarwara
Nil	152674	Lakhesur
Nil	152675	Mailoni
Nil	152676	Sitaura
Nil	152677	Saptwara
Nil	152678	Durgapur
Nil	152679	Siyawnikhurd
Nil	152680	Merki
Nil	152681	Rupa Dhamana
Nil	152682	Piprokhar



**Appendix VII - Village Directory**

**List of villages according to the proportion of the scheduled castes  
and the scheduled tribes to the total population by ranges.**

District: Jhansi(166)

CD Block: Mauranipur(0387)

**B - Scheduled Tribes**

Range of scheduled tribes population (percentages)	Location code number	Name of village
1	2	3
Nil	152683	Churari
Nil	152684	Jhankari
Nil	152685	Jalalpura
Nil	152686	Kharka Sani
Nil	152689	Madha
Nil	152690	Kanja
Nil	152692	Roni
Nil	152693	Chitawad
Nil	152694	Singarwara
Nil	152695	Baragaon
Nil	152696	Bhadarwara
Nil	152697	Bukhara
Nil	152698	Ganupura
Nil	152699	Kharakamuaf
Nil	152700	Barua Muaf
Nil	152701	Naya Gaon
Nil	152702	Dhaipura
Nil	152703	Basariya
Nil	152704	Deori Ghat
Nil	152705	Puruwa
Nil	152706	Bhandra
Nil	152707	Khilara
Nil	152709	Ghatkotra
Nil	152710	Mathupura
Nil	152712	Kaimari
Nil	152713	Bira
Nil	152714	Dhauri
Nil	152715	Kailua
Nil	152716	Bakhtar
Nil	152717	Taktoli
Nil	152718	Mailwar
Nil	152719	Panchampura
Nil	152722	Kadaura
Nil	152724	Khakora
Less than 5	152645	Budhai
Less than 5	152646	Rewan
Less than 5	152648	Kakwara

**Appendix VII - Village Directory**

**List of villages according to the proportion of the scheduled castes  
and the scheduled tribes to the total population by ranges.**

District: Jhansi(166)

CD Block: Mauranipur(0387)

**B - Scheduled Tribes**

Range of scheduled tribes population (percentages)	Location code number	Name of village
1	2	3
Less than 5	152651	Siaori
Less than 5	152659	Akseo
Less than 5	152669	Dhamna Payak
Less than 5	152708	Harpura
Less than 5	152711	Churara
Less than 5	152720	Dhakarwara
Less than 5	152721	Patha
Less than 5	152723	Birguan
Less than 5	152725	Bhanpura

**Appendix VII - Village Directory**

**List of villages according to the proportion of the scheduled castes  
and the scheduled tribes to the total population by ranges.**

District: Jhansi(166)

CD Block: Badagaon(0388)

**B - Scheduled Tribes**

Range of scheduled tribes population (percentages)	Location code number	Name of village
1	2	3
Nil	152772	Badaganw (Rural)
Nil	152797	Simra
Nil	152798	Sarmau
Nil	152799	Kalothra
Nil	152801	Chandra
Nil	152802	Ronija
Nil	152803	Lakara
Nil	152804	Rund Karari
Nil	152807	Bharari
Nil	152808	Behta
Nil	152811	Pohra
Nil	152812	Bargarh
Nil	152813	Pahalguwan
Nil	152814	Mathan Pura Rampura
Nil	152816	Padri
Nil	152818	Mawaigird
Nil	152819	Khiriyapali
Nil	152820	Paliparsar
Nil	152821	Parsar
Nil	152822	Gangawali
Nil	152823	Rankuwan
Nil	152824	Leva
Nil	152825	Gorari
Nil	152826	Tanda
Nil	152827	Bawal
Nil	152829	Urena
Nil	152831	Lidhora
Nil	152832	Takori
Nil	152833	Chhapra
Nil	152834	Marora
Nil	152835	Bachaoli Bujurg
Nil	152836	Bachaoli Khurd
Nil	152838	Dunara
Nil	152839	Daun
Nil	152840	Bhupnagar
Nil	152841	Sujataa
Nil	152842	Tor Barata

**Appendix VII - Village Directory**

**List of villages according to the proportion of the scheduled castes  
and the scheduled tribes to the total population by ranges.**

District: Jhansi(166)

CD Block: Badagaon(0388)

**B - Scheduled Tribes**

Range of scheduled tribes population (percentages)	Location code number	Name of village
1	2	3
Nil	152843	Barata
Nil	152844	Hajipura
Nil	152845	Jori Bujurg
Nil	152846	Behta Palar
Nil	152847	Jori Khurd
Nil	152848	Richhaura
Nil	152849	Khurd
Nil	152850	Mustra
Nil	152851	Digara
Nil	152852	Dimroni
Nil	152854	Banguwan
Nil	152855	Nohatachhir
Nil	152856	Kolwan
Nil	152857	Barethi
Nil	152859	Tilaetha
Nil	152860	Jarbo
Nil	152861	Sanora
Nil	152862	Phutera Baruwa Sagar
Nil	152863	Harpura
Nil	152864	Talarmanna
Nil	152865	Jagannath Pura
Nil	152866	Ghughuwa
Nil	152867	Dani Pura
Nil	152868	Chiplotha
Less than 5	152800	Ambabai
Less than 5	152805	Parwai
Less than 5	152806	Bhojla
Less than 5	152809	Kot
Less than 5	152810	Ari
Less than 5	152817	Birguwa
Less than 5	152828	Garhmau
Less than 5	152830	Palar
Less than 5	152837	Goramachhiya
Less than 5	152853	Laxmanpura
Less than 5	152858	Tendol

**Appendix VII - Village Directory**

**List of villages according to the proportion of the scheduled castes  
and the scheduled tribes to the total population by ranges.**

District: Jhansi(166)

CD Block: Babina(0389)

**B - Scheduled Tribes**

Range of scheduled tribes population (percentages)	Location code number	Name of village
1	2	3
Nil	152729	Badanpur
Nil	152730	Basai
Nil	152731	Khaira
Nil	152735	Gurha
Nil	152737	Kichalwara Bujurg
Nil	152738	Sarvad
Nil	152739	Parasai
Nil	152740	Bachhauni
Nil	152741	Rajapur
Nil	152742	Dagarwaha
Nil	152743	Bamair
Nil	152745	Gagauni
Nil	152746	Imiliya
Nil	152747	Punawali Khurd
Nil	152748	Amarpur
Nil	152749	Baruapur
Nil	152750	Gobara
Nil	152751	Domagor
Nil	152753	Dhikoli
Nil	152754	Kot Khera
Nil	152759	Math
Nil	152760	Rampura
Nil	152761	Athodna
Nil	152762	Pathari
Nil	152763	Rund Balaura
Nil	152764	Balaura
Nil	152767	Kichalwara Khurd
Nil	152775	Hirapur
Nil	152776	Mankuwa
Nil	152778	Khari
Nil	152780	Ghisoli
Nil	152783	Nohara
Nil	152786	Rasoi
Nil	152789	Rasina
Nil	152792	Shekhar
Nil	152795	Thakurpura
Nil	152796	Lahar Thakur Pura

**Appendix VII - Village Directory**

**List of villages according to the proportion of the scheduled castes  
and the scheduled tribes to the total population by ranges.**

District: Jhansi(166)

CD Block: Babina(0389)

**B - Scheduled Tribes**

Range of scheduled tribes population (percentages)	Location code number	Name of village
1	2	3
Less than 5	152732	Baidora
Less than 5	152733	Murari
Less than 5	152734	Chamaraua
Less than 5	152736	Dogri
Less than 5	152744	Bajna
Less than 5	152752	Punawali Kalan
Less than 5	152756	Pali Pahari
Less than 5	152757	Sijwaha
Less than 5	152758	Raksa
Less than 5	152765	Safa
Less than 5	152768	Khajuraha Khurd
Less than 5	152769	Khajuraha Bujurg
Less than 5	152770	Simrawari
Less than 5	152771	Dagaria Rund
Less than 5	152773	Saiyar
Less than 5	152774	Burhpura
Less than 5	152777	Baijpur
Less than 5	152779	Guaoli
Less than 5	152781	Baghaura
Less than 5	152782	Barora
Less than 5	152784	Pura
Less than 5	152785	Babina (Rural)
Less than 5	152787	Manpur
Less than 5	152788	Ganesh Pura
Less than 5	152790	Koti
Less than 5	152793	Sukwan
Less than 5	152794	Sihiriya
5 - 10	152755	Palida
5 - 10	152766	Mathura Pura
5 - 10	152791	Prithvipur Naya Khera

## **Section-II : Town Directory**

**Note explaining the abbreviations used in Town Directory 2011 Census:-****Statement I :- Status and Growth History:****Column 1 – Serial Number:-** Self explanatory**Column 2:- Class, Name and civic status of town:-** The Class is presented according to population of the towns in 2011 Census as follows:

Population	Class	Population	Class
100,000 and above	I	10,000 – 19,999	IV
50,000 – 99,999	II	5,000 – 9,999	V
20,000 – 49,999	III	Below - 5,000	VI

The following abbreviations are used to denote the Civic Status of the town.

Civic Status	Codes	Civic Status	Codes
i Municipal Corporation	M.Corp.	xii Notified Town Area	NTA
ii Municipal Committee	MC	xiii Industrial Notified Area	INA
iii Municipal Council	M Cl	xiv Industrial Township	ITS
iv City Municipal Council	CMC	xv Township	TS
v Town Municipal Council	TMC	xvi Town Panchayat	TP
vi Municipal Board	MB	xvii Nagar Panchayat	NP
vii Municipality	M	xviii Town Committee/ Town Area Committee	TC
viii Cantonment Board / Cantonment	CB	xix Small Town Committee	ST
ix Notified Area	NA	xx Estate Office	EO
x Notified Town	NT	xxi Gram Panchayat	GP
xi Notified Area Committee/ Notified Area Council	NAC	xxii Census Town	CT

**Column 3 - 25:-** These columns are self explanatory**Statement II: - Physical Aspects and Location of town, 2009.****Column 1 - 2 Serial number and Name of town:-** Self explanatory**Columns 3 to 5 - Physical Aspects:-**In these columns the Rainfall and Maximum and Minimum Temperature of the town is recorded.**Columns 6 to 12:-** Name and road distance of the town (in kms.) from the State headquarters, District headquarters, Sub-divisional/Taluk/Tahsil/ Police station/Development Block/Island HQ., Nearest city with population of one lakh and more, Nearest city with population of five lakh and more, Railway



station and Bus route is recorded in these columns respectively. If the names mentioned in these columns are the same as the referent town itself, the distance is recorded as (0) zero.

**Statement III – Civic and other Amenities, 2009:-**

**Column 1 - 2 Serial number and Name of town:-** Self explanatory

**Column 3 – Road length (in km.):**- The information about the road length (in km.) within the limit of the town is recorded in this column.

**Columns 4 to 7- System of drainage:** - The system of drainage available in the town is indicated in these columns by the following codes:

<u>System of drainage</u>	<u>Codes</u>
Open drains	OD
Closed drains	CD
Both drains	BD

**Columns 8 to 11-Number of latrines:** - The number of various types of latrines available in the town is indicated in these columns.

**Columns No. 12 & 13 – Protected water supply:** - The information on source of water supply and system of water storage with capacity available in the town are given in these columns in the following codes:

<b>Column 12 (Source of water supply)</b>	<b>Code</b>	<b>Column 13 (System of water storage)</b>	<b>Code</b>
Tap water	T	Over Head Tank	OHT
Tube-well water	TW	Service Reservoir	SR
Tank Water	TK	River Infiltration Gallery	RIG
Well water	W	Bore Well Pumping System	BWP
		Pressure Tank	PT

The information on 2 major source of water supply is given in column 12 and the system of water storage with capacity against each in kilo-litres (in bracket) is presented in column 13.

**Columns 14 Fire Fighting Service:** - In case the fire fighting service is available in the referent town, 'yes' is recorded. If the facility is not available within the town, the name of the nearest place having this facility with its distance from the referent town has been recorded.

**Columns 15 to 19- Electrification (Number of connections):**-Different types of electric connections have been shown in these columns, i.e., Domestic, Industrial, Commercial, Road lighting (points) & others.

**Statement IV: Medical Facilities, 2009:-**

**Columns 1 - 2 Serial number and Name of town:-** Self explanatory

**Columns 3 to 13 :-** The number of various medical institutions such as Hospitals, Dispensaries, Health Center, Family Welfare Center, Maternity and Child Welfare Center, Maternity Homes, T.B. Hospital/clinic, Nursing Homes, Charitable Hospital/Nursing Home, Mobile Health Clinic and Others as available in the town, are indicated in these columns (along with number of beds in brackets).

If a medical facility is not available in the town, the name of the nearest place and its distance in kilometers from the town where the facility is available is mentioned.

**Column 14 - Veterinary Hospital:-**The Number of Veterinary Hospitals available in the town is given in this column.

**Column 15 - Medicine Shop:-**The number of Medicine shops available in the town is given in this column.

**Statement V: Educational, Recreational and Cultural Facilities, 2009:-**

**Columns 1 - 2 Serial number and Name of town:-** Self explanatory

**Columns 3 to 15 Educational Facilities:-** The information on number of Primary school, Middle school, Secondary school, Senior Secondary school, Arts/Science/ Commerce colleges (of degree level and above), Medical colleges, Engineering colleges, Management Institute/Colleges, Polytechnics, Recognized Shorthand, Typewriting and vocational training Institutions, Non-formal Education Center (Sarva Shiksha Abhiyan Center), Special School for disabled and Others available in the town, are indicated in these columns.

If an educational facility is not available in the town, the name of the nearest place and its distance in kilometers from the town where the facility is available is mentioned.

**Columns 16 to 23 – Number of Social, Recreational and Culture Facilities :-** The information on No. of Home Orphanage, Working women’s hostels (with No. of seats in bracket), No. of Old Age Home, Stadium, Cinema Theatre, Auditorium/Community halls, Public libraries and Reading rooms available in the town are given under these column.

**Statement VI: Industry and Banking 2009:-**

**Columns 1 - 2 Serial number and Name of town:-** Self explanatory

**Columns 3 to 5 - Names of three most important commodities manufactured:-** The names of three most important commodities manufactured in the town are given under these columns.

**Columns 6 to 8 - Number of banks:-** - The number of banks available in the referent town both Commercial and Co-operative banks are recorded against these columns.

**Columns 9 & 10 – Number of Agricultural and Non Agricultural Credit Societies:-** - The number of Agricultural and Non Agricultural Credit Societies available in the referent town are given in these columns.

**Statement VII: Civic and other Amenities in Slums, 2009:-**

This statement VII provides information on civic and other amenities in all slums whether notified or not and for all towns having statutory bodies, like Municipality, Municipal Corporation, Town area committee etc.

**STATEMENT – I Status and Growth History**

Sr. No.	Class, name and civic status of town	Location Code No.	Name of Taluk/ Tahsil/ Police Station/Islands etc.	Name of CD block	Area (sq. Km.)	Number of households including houseless households (2011 Census)	Scheduled Castes Population (2011 Census)	Scheduled Tribes Population (2011 Census)
1	2	3	4	5	6	7	8	9
1	III, Samthar (NPP),	0916600856801018	MOTH		4	3948	4583	0
2	IV, Moth (NP),	0916600856801019	MOTH		2.27	2315	3100	0
3	IV, Chirgaon (NPP),	0916600856801020	MOTH		0.914	2911	2708	0
4	V, Erich (NP),	0916600857801021	GARAUTHA		2	1610	2791	0
5	III, Gursarai (NPP),	0916600857801022	GARAUTHA		2.24	4920	5337	4
6	IV, Garautha (NP),	0916600857801023	GARAUTHA		5	1910	2991	0
7	IV, Tondi Fatehpur	0916600858801024	TAHRAULI		5.8	2063	3297	0
8	II, Mauranipur (NPP)	0916600859801025	MAURANIPUR		5.53	10879	15656	17
9	IV, Ranipur (NP),	0916600859801026	MAUANIPUR		1.61	3061	8005	1
10	V, Kathera (NP),	0916600859801027	MAURANIPUR		0.5	1268	3297	0
11	V, Deori Singhpura	09350048130	MAURANIPUR	BAGAR	5	1073	3081	0
12	III, Barua Sagar	0916600860801028	JHANSI		5.89	4652	3208	1
13	V, Baragaon (NP),	0916600860801029	JHANSI		5	1625	1228	9
14	I, Jhansi (M Corp.),	0916600860801030	JHANSI		150	91150	110318	1681
15	III, Jhansi (CB),	0916600860801031	JHANSI		18.62 7	5925	4735	28
16	IV, Jhansi Railway	0916600860801032	JHANSI		6.8	2965	3373	38
17	III, Babina (CB),	0916600860801033	JHANSI		13	5196	5952	77
18	V, Parichha (CT),	09350058131	JHANSI	BARAG AON	10	1691	1101	0
19	IV, Khailar (CT),	09350058132	JHANSI	BABIN A	5	2774	3499	48

**STATEMENT – I Status and Growth History Cont..**

Sr. No.	Class, name and civic status of town	Population and growth rate (in brackets) of the town at the Censuses of								
		1901	1911	1921	1931	1941	1951	1961	1971	1981
1	2	10	11	12	13	14	15	16	17	18
1	III, Samthar (NPP),	8286 (0)	7441 (0)	6447 (0)	6966 (0)	8196 (0)	8920 (0)	9449 (0)	11708 (0)	14872 (0)
2	IV, Moth (NP),	2937 (0)	2602 (0)	3080 (0)	2694 (0)	3129 (0)	3356 (0)	0 (0)	0 (0)	8900 (0)
3	IV, Chirgaon (NPP),	4028 (0)	4034 (0)	3594 (0)	3569 (0)	4674 (0)	5460 (0)	7514 (0)	9012 (0)	11034 (0)
4	V, Erich (NP),	0 (0)	0 (0)	0 (0)	0 (0)	0 (0)	3257 (0)	0 (0)	0 (0)	5898 (0)
5	III, Gursarai (NPP),	0 (0)	4165 (0)	3235 (0)	3229 (0)	4029 (0)	4566 (0)	6504 (0)	9351 (0)	12337 (0)
6	IV, Garautha (NP),	0 (0)	0 (0)	0 (0)	0 (0)	0 (0)	0 (0)	0 (0)	0 (0)	0 (0)
7	IV, Tondi Fatehpur (NP),	0 (0)	0 (0)	0 (0)	0 (0)	0 (0)	0 (0)	0 (0)	0 (0)	8168 (0)
8	II, Mauranipur (NPP +	17231 (0)	12927 (0)	12554 (0)	12797 (0)	13105 (0)	15981 (0)	20224 (0)	25651 (0)	33754 (0)
9	IV, Ranipur (NP),	0 (0)	4955 (0)	5347 (0)	4549 (0)	5211 (0)	5698 (0)	6793 (0)	7769 (0)	11731 (0)
10	V, Kathera (NP),	0 (0)	0 (0)	0 (0)	0 (0)	0 (0)	0 (0)	0 (0)	0 (0)	4826 (0)
11	V, Deori Singhpura (CT)	0 (0)	0 (0)	0 (0)	0 (0)	0 (0)	0 (0)	0 (0)	0 (0)	0 (0)
12	III, Barua Sagar (NPP),	6355 (0)	6405 (0)	6376 (0)	5606 (0)	6620 (0)	6941 (0)	0 (0)	0 (0)	14651 (0)
13	V, Baragaon (NP),	2527 (0)	0 (0)	0 (0)	0 (0)	0 (0)	0 (0)	0 (0)	0 (0)	5130 (0)
14	I, Jhansi (M Corp.),	55724 (0)	70208 (0)	66432 (0)	64591 (0)	88099 (0)	106333 (0)	140217 (0)	173292 (0)	246172 (0)
15	III, Jhansi (CB),	0 (0)	0 (0)	0 (0)	12121 (0)	11132 (0)	16075 (0)	21126 (0)	14903 (0)	16986 (0)
16	IV, Jhansi Railway	0 (0)	0 (0)	0 (0)	0 (0)	4023 (0)	4957 (0)	8369 (0)	9940 (0)	13479 (0)
17	III, Babina (CB),	0 (0)	0 (0)	0 (0)	0 (0)	0 (0)	3531 (0)	13751 (0)	13275 (0)	15912 (0)
18	V, Parichha (CT),	0 (0)	0 (0)	0 (0)	0 (0)	0 (0)	0 (0)	0 (0)	0 (0)	0 (0)
19	IV, Khailar (CT),	0 (0)	0 (0)	0 (0)	0 (0)	0 (0)	0 (0)	0 (0)	0 (0)	0 (0)

**STATEMENT – I Status and Growth History Cont..**

Sr. No.	Class, name and civic status of town	Population and growth rate (in brackets) of the town at the Censuses of			Density (2011 Census)	Sex ratio		
		1991	2001	2011		1991	2001	2011
1	2	19	20	21	22	23	24	25
1	III, Samthar (NPP),	16895 (19.66)	20217 (19.66)	22455 (11.07)	5613.75	868	864	894
2	IV, Moth (NP),	10524 (23.84)	13033 (23.84)	12947 (- 0.66)	5703.52	864	877	896
3	IV, Chirgaon (NPP),	13906 (1.32)	14090 (1.32)	16724 (18.69)	18297.59	885	880	908
4	V, Erich (NP),	7400 (15.19)	8524 (15.19)	9531 (11.81)	4765.50	862	901	892
5	III, Gursarai (NPP),	17886 (28.26)	22940 (28.26)	26869 (17.13)	11995.09	868	904	902
6	IV, Garautha (NP),	6965 (25.47)	8739 (25.47)	10807 (23.66)	2161.40	894	904	902
7	IV, Tondi Fatehpur (NP),	9747 (3.66)	10104 (3.66)	11855 (17.33)	2043.97	857	858	896
8	II, Mauranipur (NPP + OG),	43714 (16.4)	50882 (16.4)	61449 (20.77)	11111.93	897	882	907
9	IV, Ranipur (NP),	15969 (12.93)	18033 (12.93)	18132 (0.55)	11262.11	880	886	894
10	V, Kathera (NP),	5993 (6.67)	6393 (6.67)	7533 (17.83)	15066.00	886	858	862
11	V, Deori Singhpura (CT)	0 (0)	0 (0)	5800 (0)	1160.00	0	0	921
12	III, Barua Sagar (NPP),	18783 (17.61)	22090 (17.61)	25028 (13.3)	4249.24	887	895	920
13	V, Baragaon (NP),	6555 (22.64)	8039 (22.64)	8585 (6.79)	1717.00	858	874	882
14	I, Jhansi (M Corp.),	313491 (22.38)	426198 (35.95)	505693 (18.65)	3371.29	878	892	905

15	III, Jhansi (CB),	27860 (- 33.3)	18582 (- 33.3)	28343 (52.53)	1521.61	918	815	665
16	IV, Jhansi Railway Settlement (ITS),	15802 (- 1.92)	15498 (- 1.92)	13602 (- 12.23)	2000.29	819	846	882
17	III, Babina (CB),	23865 (22.74)	29292 (22.74)	27852 (- 4.92)	2142.46	912	597	711
18	V, Parichha (CT),	0 (0)	6865 (0)	7047 (2.65)	704.70	0	890	820
19	IV, Khailar (CT),	0 (0)	12241 (0)	13232 (8.1)	2646.40	0	895	903

**STATEMENT-II**

<b>Physical Aspects and Location of Towns, 2009</b>						
Sr. No.	Name of town	Physical aspects			Name of and road distance (in kms.)	
		Rainfall (in mm)	Temperature (in centigrade)		State HQ.	District HQ.
			Maximum	Minimum		
1	2	3	4	5	6	7
1	Samthar (NPP)	660	46	4	LUCKNOW (270)	JHANSI (70)
2	Moth (NP)	660	46	4	LUCKNOW (260)	JHANSI (52)
3	Chirgaon (NPP)	660	46	4	LUCKNOW (270)	JHANSI (30)
4	Erich (NP)	660	46	4	LUCKNOW (240)	JHANSI (72)
5	Gursarai (NPP)	660	46	4	LUCKNOW (300)	JHANSI (72)
6	Garautha (NP)	660	46	4	LUCKNOW (300)	JHANSI (80)
7	Tondi Fatehpur (NP)	660	46	4	LUCKNOW (390)	JHANSI (100)
8	Mauranipur (NPP + )	660	46	4	LUCKNOW (390)	JHANSI (65)
9	Ranipur (NP)	660	46	4	LUCKNOW (360)	JHANSI (60)
10	Kathera (NP)	660	46	4	LUCKNOW (305)	JHANSI (61)
11	09350048130	660	46	4	LUCKNOW (305)	JHANSI (5)
12	Barua Sagar (NPP)	660	46	4	LUCKNOW (292)	JHANSI (21)
13	Baragaon (NP)	660	46	4	LUCKNOW (265)	JHANSI (15)
14	Jhansi (M Corp.)	660	46	4	LUCKNOW (325)	JHANSI (0)
15	Jhansi (CB)	660	46	4	LUCKNOW (300)	JHANSI (2)
16	Jhansi Railway Settle	660	46	4	LUCKNOW (316)	JHANSI (2)
17	Babina (CB)	660	46	4	LUCKNOW (327)	JHANSI (26)
18	09350058131	660	46	4	LUCKNOW (327)	JHANSI (26)
19	09350058132	660	46	4	LUCKNOW (327)	JHANSI (25)

## STATEMENT-II Cont.....

Physical Aspects and Location of Towns, 2009						
Sr. No.	Name of town	Sub-Division/ Taluk/ Tahsil / Police station/ Development Block/ Island HQ.	Nearest city with population of one lakh and more	Nearest city with population of five lakh and more	Railway station	Bus route
1	2	8	9	10	11	12
1	Samthar (NPP)	MOTH (15)	JHANSI (70)	KANPUR (190)	MOTH (15)	YES (0)
2	Moth (NP)	MOTH (0)	JHANSI (52)	JHANSI (52)	MOTH (2)	YES (0)
3	Chirgaon (NPP)	CHIRGAON (1)	JHANSI (30)	JHANSI (30)	CHIRGAON (0)	YES (0)
4	Erich (NP)	GARAUTHA (35)	JHANSI (72)	JHANSI (72)	ERICH (8)	YES (0)
5	Gursarai (NPP)	GARAUTHA (13)	JHANSI (72)	JHANSI (72)	ERICH (30)	YES (0)
6	Garautha (NP)	GARAUTHA (0)	JHANSI (80)	JHANSI (80)	MAURANIPUR (45)	YES (0)
7	Tondi Fatehpur (NP)	TEHRONI (40)	JHANSI (100)	KANPUR NAGAR (120)	MAURANI (30)	YES (0)
8	Mauranipur (NPP +	MAURANIPUR (1)	JHANSI (65)	JHANSI (65)	MAURANIPUR (0)	YES (0)
9	Ranipur (NP)	MAUANIPUR (12)	JHANSI (60)	JHANSI (60)	RANIPUR (4)	YES (0)
10	Kathera (NP)	MAURANIPUR (27)	JHANSI (61)	JHANSI (61)	TAHARMA (8)	YES (0)
11	09350048130	MAURANIPUR (8)	MAURANIPUR (8)	JHANSI (5)	RANIPUR (3)	YES (0)
12	Barua Sagar (NPP)	JHANSI (21)	JHANSI (21)	JHANSI (21)	BARU SAGAR (2)	YES (0)
13	Baragaon (NP)	JHANSI (15)	JHANSI (15)	JHANSI (15)	PARIKSHA (5)	YES (0)
14	Jhansi (M Corp.)	JHANSI (0)	BARUA SAGAR (50)	BARUA SAGAR (50)	JHANSI (0)	YES (0)
15	Jhansi (CB)	JHANSI (4)	JHANSI (1)	JHANSI (1)	JHANSI (4)	YES (0)
16	Jhansi Railway Settle	JHANSI (2)	JHANSI (2)	JHANSI (2)	JHANSI (2)	YES (0)
17	Babina (CB)	JHANSI (26)	JHANSI (26)	JHANSI (26)	BABINA (1)	YES (0)
18	09350058131	JHANSI (15)	JALAUN (35)	KANPUR NAGAR (50)	JHANSI (35)	YES (0)
19	09350058132	JHANSI (21)	JALAUN (35)	KANPUR NAGAR (50)	JHANSI (35)	YES (0)



**STATEMENT – III Civic and other Amenities, 2009**

Sr. No.	Name of Town	Road length (in kms.)	System of drainage				Number of latrines			
			Open (OD)	Closed (CD)	Both - Open & Closed (BD)	Nil	Pit System	Flush/Pour Flush (Water borne)	Service	Others
1	2	3	4	5	6	7	8	9	10	11
1	Samthar (NPP)	2.982			BD		2000	2000	2	500
2	Moth (NP)	12	OD				70	2000	16	0
3	Chirgaon (NPP)	9	OD				148	2000	0	0
4	Erich (NP)	19.45		CD			52	188	0	0
5	Gursarai (NPP)	14.65	OD				900	3000	2	0
6	Garautha (NP)	8	OD				20	300	4	0
7	Tondi Fatehpur (NP)	28.035	OD				56	157	0	0
8	Mauranipur (NPP + OG)	38.21		CD			2500	1400	150	100
9	Ranipur (NP)	21			BD		2000	1500	150	0
10	Kathera (NP)	10.39	OD				283	618	0	0
11	09350048130	8	OD				0	0	0	0
12	Barua Sagar (NPP)	17.536	OD				52	2986	0	0
13	Baragaon (NP)	4	OD				120	500	1	0
14	Jhansi (M Corp.)	243.52			BD		150	5600	65	640
15	Jhansi (CB)	25.632	OD				0	239	42	0
16	Jhansi Railway Settlement (ITS)	15			BD		0	2500	2	0
17	Babina (CB)	12.06	OD				0	95	7	0
18	09350058131	4			BD		0	2800	0	0
19	09350058132	3		CD			0	1355	20	0

**STATEMENT – III Civic and other Amenities, 2009 Cont....**

Sr. No.	Name of Town	Protected water supply		Fire fighting service*	Electrification (Number of connections)				
		Source of supply (Codes) @	System of storage with capacity in kilo litres (along with Codes) @		Domestic	Industrial	Commercial	Road lighting (points)	Others
1	2	12	13	14	15	16	17	18	19
1	Samthar (NPP)	TW/B,	OHT(825)	No,MOTH(15)	1177	19	108	454	84
2	Moth (NP)	TW/B,	OHT(300)	Yes	2334	75	300	165	3
3	Chirgaon (NPP)	TW/B,	OHT(620)	No,MOTH(22)	2500	50	800	300	10
4	Erich (NP)	TW/B,	OHT(250)	No,MOTH(20)	420	2	22	285	0
5	Gursarai (NPP)	TT,HP	OHT(750)	No,JHANSI(72)	1800	19	160	639	0
6	Garautha (NP)	TW/B,	OHT(430)	Yes	2530	18	40	315	0
7	Tondi Fatehpur (NP)	TW/B,	OHT(850)	No,MAURANIPUR(30)	275	1	10	319	17
8	Mauranipur (NPP + OG)	TT,TU	OHT(126000),PT()	No,JHANSI(65)	5806	55	805	927	0
9	Ranipur (NP)	TT,TU	OHT(500)	No,JHANSI(60)	1477	39	643	330	0
10	Kathera (NP)	TK/P/L,	OHT(165)	No,MAURANIPUR(27)	353	2	34	130	0
11	09350048130	TU,	()	No,MAURANIPUR(8)	230	68	1	32	0
12	Barua Sagar (NPP)	HP,	OHT(135000)	No,JHANSI(24)	2378	6	225	798	0
13	Baragaon (NP)	TT,	OHT(450)	No,JHANSI(15)	1700	10	250	175	0
14	Jhansi (M Corp.)	TT,UW	OHT(19800),SR()	Yes	71340	15000	11302	12000	0
15	Jhansi (CB)	TT,CW	OHT(1390)	Yes	1917	14	380	598	0
16	Jhansi Railway Settlement (ITS)	TT,TW/B	OHT(8191)	No,JHANSI(2)	4945	0	305	1401	0
17	Babina (CB)	TT,HP	OHT(1550),SR(500)	No,JHANSI(26)	2600	15	325	373	0
18	09350058131	TT,	SR()	Yes	1650	0	0	250	0
19	09350058132	TT,	OHT(900),SR(1500)	Yes	1165	0	0	350	0

\*In case this service is not available in the town, the name of the nearest place and its distance from the town where facility is available has been given

@Two major source only

**Abbreviation**

**TT:** Tap water from treated source

**TU:** Tap water from un-treated source

**CW:** Covered well

**UW:** Un-covered well

**HP:** Hand pump

**TW/B:** Tubewell /Borehole

**RW:** Rainwater

**S:** Spring

**TK/P/L:** Tank/Pond/Lake

**O:** Others

**OHT:** Over head Tank

**SR:** Service Reservoir

**RIG:** River Infiltration Gallery

**BWP:** Bore Well Pumping system

**PT:** Pressure Tank

**N/A,NA,N.A.:** Not Available

**STATEMENT - IV**  
**Medical Facilities, 2009**

Sr.No.	Name of Town	No. of Medical facilities* (with number of beds in brackets)					
		Hospitals (Allopathic & Others)	Dispensaries / Health Center	Family Welfare Center	Maternity and Child Welfare Center	Maternity Homes	T.B.Hospital/ Clinic
1	2	3	4	5	6	7	8
1	Samthar (NPP)	1(8)	1(0)	1(0)	1(1)	70 Kms.	70 Kms.
2	Moth (NP)	1 Kms.	1 Kms.	1(2)	1 Kms.	1 Kms.	52 Kms.
3	Chirgaon (NPP)	1(5)	1 Kms.	1 Kms.	30 Kms.	1 Kms.	30 Kms.
4	Erich (NP)	1(4)	72 Kms.	1(4)	72 Kms.	1(2)	32 Kms.
5	Gursarai (NPP)	0(30)	N.A.	N.A.	N.A.	N.A.	N.A.
6	Garautha (NP)	2(2)	1(5)	1(5)	1(5)	1(1)	80 Kms.
7	Tondi Fatehpur (NP)	30 Kms.	1(4)	25 Kms.	1(4)	1(6)	100 Kms.
8	Mauranipur (NPP + OG)	2(30)	65 Kms.	2(20)	1(5)	1(5)	65 Kms.
9	Ranipur (NP)	12 Kms.	60 Kms.	12 Kms.	12 Kms.	N.A.	60 Kms.
10	Kathera (NP)	1(5)	1(4)	1 Kms.	1(0)	1 Kms.	1 Kms.
11	09350048130	1(6)	N.A.	8 Kms.	8 Kms.	8 Kms.	60 Kms.
12	Barua Sagar (NPP)	1(4)	1(10)	1(9)	1(2)	N.A.	24 Kms.
13	Baragaon (NP)	2(20)	1(4)	1(7)	N.A.	1(1)	N.A.
14	Jhansi (M Corp.)	3(270)	44(272)	50(326)	N.A.	N.A.	1(4)
15	Jhansi (CB)	1(40)	1(4)	4 Kms.	1(10)	4 Kms.	4 Kms.
16	Jhansi Railway Settlement (ITS)	1(205)	1(4)	4 Kms.	4 Kms.	4 Kms.	4 Kms.
17	Babina (CB)	3(172)	N.A.	N.A.	N.A.	N.A.	26 Kms.
18	09350058131	1(20)	N.A.	22 Kms.	22 Kms.	22 Kms.	22 Kms.
19	09350058132	1(30)	1(1)	14 Kms.	14 Kms.	1(1)	14 Kms.

## STATEMENT - IV Cont.....

## Medical Facilities, 2009

Sr.No.	Name of Town	No. of Medical facilities* (with number of beds in brackets)				Charitable Hospital/Nursing Home (Numbers)	Medicine Shop (Numbers)
		Nursing Homes	Veterinary Hospital	Mobile Health Clinic	Others etc.		
1	2	9	10	11	12	13	14
1	Samthar (NPP)	15 Kms.	1(0)	70 Kms.	N.A.	0	10
2	Moth (NP)	N.A.	1(0)	N.A.	N.A.	0	14
3	Chirgaon (NPP)	N.A.	1(0)	N.A.	N.A.	1	7
4	Erich (NP)	72 Kms.	1(0)	64 Kms.	N.A.	0	3
5	Gursarai (NPP)	N.A.	N.A.	N.A.	N.A.	4	18
6	Garautha (NP)	N.A.	1(0)	1(0)	N.A.	0	10
7	Tondi Fatehpur (NP)	30 Kms.	25 Kms.	65 Kms.	N.A.	0	5
8	Mauranipur (NPP + OG)	65 Kms.	1(0)	65 Kms.	N.A.	5	40
9	Ranipur (NP)	60 Kms.	1(0)	60 Kms.	N.A.	0	5
10	Kathera (NP)	1 Kms.	1(0)	1 Kms.	N.A.	0	5
11	09350048130	1(5)	8 Kms.	65 Kms.	N.A.	0	4
12	Barua Sagar (NPP)	23 Kms.	1(0)	24 Kms.	N.A.	1	10
13	Baragaon (NP)	N.A.	1(0)	N.A.	N.A.	0	5
14	Jhansi (M Corp.)	N.A.	N.A.	N.A.	N.A.	79	350
15	Jhansi (CB)	4 Kms.	4 Kms.	1(0)	N.A.	2	6
16	Jhansi Railway Settlement (ITS)	4 Kms.	4 Kms.	4 Kms.	4 Kms.	0	15
17	Babina (CB)	26 Kms.	1(0)	N.A.	N.A.	0	8
18	09350058131	22 Kms.	7 Kms.	22 Kms.	N.A.	0	0
19	09350058132	14 Kms.	14 Kms.	14 Kms.	N.A.	0	0

\*If a medical facility is not available in the town,nearest place distance from the town where facility is available has been given

\*N.A.:Not Available

**Statement-V Educational, Recreational and Cultural Facilities, 2009**

Sr. No	Name of Town	Number of Educational Facilities*						
		Primary school	Middle school	Secondary school	Senior Secondary school	Arts/ Science/ Commerce colleges (of degree level and above)	Medical colleges	Engineering colleges
1	2	3	4	5	6	7	8	9
1	Samthar (NPP)	57	7	3	1	(0)	JHANSI(70)	JHANSI(70)
2	Moth (NP)	14	9	5	5	(0)	JHANSI(52)	JHANSI(52)
3	Chirgaon (NPP)	9	1	2	2	(0)	JHANSI(30)	JHANSI(30)
4	Erich (NP)	9	1	2	2	(0)	JHANSI(72)	JHANSI(72)
5	Gursarai (NPP)	29	19	4	3	(0)	JHANSI(72)	JHANSI(72)
6	Garautha (NP)	8	8	4	1	1	JHANSI(80)	JHANSI(80)
7	Tondi Fatehpur (NP)	8	3	1	LATHWAR A(6)	MAURANIPUR(30)	JHANSI(100)	JHANSI(100)
8	Mauranipur (NPP + OG)	38	16	2	7	(0)	JHANSI(65)	JHANSI(65)
9	Ranipur (NP)	14	5	1	1	(0)	JHANSI(60)	JHANSI(60)
10	Kathera (NP)	5	2	1	1	(0)	JHANSI(6)	JHANSI(6)
11	09350048130	5	1	(0)	1	(0)	JHANSI(60)	JHANSI(60)
12	Barua Sagar (NPP)	15	8	1	3	(0)	JHANSI(23)	JHANSI(27)
13	Baragaon (NP)	6	4	3	(0)	(0)	(0)	(0)
14	Jhansi (M Corp.)	384	208	13	62	12	1	1
15	Jhansi (CB)	5	4	1	9	(0)	JHANSI(5)	JHANSI(8)
16	Jhansi Railway Settlement (ITS)	7	2	4	2	(0)	JHANSI(3)	JHANSI(3)
17	Babina (CB)	15	12	4	3	(0)	JHANSI(26)	JHANSI(26)
18	09350058131	18	44	35	19	(0)	JHANSI(22)	JHANSI(22)
19	09350058132	2	3	3	3	(0)	JHANSI(14)	(0)

**Statement-V Educational, Recreational and Cultural Facilities, 2009 Cont...**

Number of Educational Facilities*							
Sr. No.	Name of Town	Management Institute/ colleges	Polytechnics	Recognised Shorthand, Typewriting and vocational training institutions	Non-formal Education Center (Sarva Shiksha Abhiyan Center)	Special School for Disabled	Others
1	2	10	11	12	13	14	15
1	Samthar (NPP)	JHANSI(70)	JHANSI(70)	(0)	JHANSI(70)	JHANSI(70)	(0)
2	Moth (NP)	JHANSI(52)	JHANSI(52)	JHANSI(52)	1	KANPUR(170)	(0)
3	Chirgaon (NPP)	JHANSI(30)	JHANSI(30)	1	(0)	KANPUR(22)	(0)
4	Erich (NP)	JHANSI(72)	ORAI(52)	(0)	JHANSI(72)	CHITRAKOOT(300)	JHANSI(72)
5	Gursarai (NPP)	JHANSI(72)	JHANSI(72)	(0)	(0)	(0)	(0)
6	Garautha (NP)	JHANSI(80)	JHANSI(80)	JHANSI(80)	JHANSI(80)	JHANSI(80)	(0)
7	Tondi Fatehpur (NP)	KANPUR(250)	JHANSI(100)	(0)	4	CHITRAKOOT(240)	JHANSI(100)
8	Mauranipur (NPP + OG)	KANPUR(25065)	JHANSI(65)	1	3	CHITRAKOOT(210)	JHANSI(65)
9	Ranipur (NP)	JHANSI(60)	JHANSI(60)	MAUANIPUR(12)	MAUANIPUR(12)	CHITRAKOOT(210)	(0)
10	Kathera (NP)	JHANSI(6)	MAURANIPUR(3)	MAURANIPUR(3)	BANGRA(2)	JHANSI(4)	(0)
11	09350048130	JHANSI(60)	JHANSI(60)	(0)	1	JHANSI(60)	RANIPUR(2)
12	Barua Sagar (NPP)	(0)	JHANSI(27)	JHANSI(27)	(0)	(0)	3
13	Baragaon (NP)	(0)	(0)	(0)	(0)	(0)	(0)
14	Jhansi (M Corp.)	(0)	2	2	(0)	(0)	(0)
15	Jhansi (CB)	JHANSI(5)	JHANSI(8)	JHANSI(9)	JHANSI(2)	1	(0)
16	Jhansi Railway Settlement (ITS)	JHANSI(3)	JHANSI(3)	(0)	JHANSI(3)	JHANSI(3)	JHANSI(3)
17	Babina (CB)	JHANSI(26)	JHANSI(26)	JHANSI(26)	JHANSI(26)	JHANSI(26)	(0)
18	09350058131	(0)	JHANSI(22)	(0)	JHANSI(22)	(0)	(0)
19	09350058132	(0)	JHANSI(14)	(0)	JHANSI(14)	(0)	(0)

**Statement-V Educational, Recreational and Cultural Facilities, 2009 Cont...**

Sr . N o.	Name of Town	Number of Social, Recreational and Cultural facilities							
		No. of Orphan age Home	Workin g women' s hostles	No. of Old Age Home	Stadium	Cinema Theatre	Auditoriu m/ Commun ity halls	Public libraries	Reading rooms
1	2	16	17	18	19	20	21	22	23
1	Samthar (NPP)	JHANSI(70 )	JHANSI(7 0)	JHANSI(70)	JHANSI(70)	JHANSI(70)	JHANSI(70)	JHANSI(70)	1
2	Moth (NP)	JHANSI(52 )	JHANSI(5 2)	JHANSI(52)	JHANSI(52)	JHANSI(52)	JHANSI(52)	JHANSI(52)	JHANSI(52)
3	Chirgaon (NPP)	KANPUR(2 2)	KANPUR( 22)	KANPUR(22)	JHANSI(30)	JHANSI(30)	JHANSI(30)	JHANSI(30)	JHANSI(30)
4	Erich (NP)	JHANSI(72 )	JHANSI(7 2)	JHANSI(72)	JHANSI(72)	JHANSI(72)	JHANSI(72)	JHANSI(72)	JHANSI(72)
5	Gursarai (NPP)	JHANSI(72 )	JHANSI(7 2)	JHANSI(72)	JHANSI(72)	JHANSI(72)	JHANSI(72)	JHANSI(72)	JHANSI(72)
6	Garautha (NP)	JHANSI(80 )	JHANSI(8 0)	JHANSI(80)	GURSARAI( 13)	JHANSI(80)	JHANSI(80)	1	1
7	Tondi Fatehpur (NP)	JHANSI(10 0)	JHANSI(1 00)	MATHURA(1 00)	JHANSI(10 0)	MAURANIPUR (30)	JHANSI(100 )	MAURANIPUR (30)	MAURANIPUR (30)
8	Mauranip ur (NPP + OG)	JHANSI(65 )	JHANSI(6 5)	MATHURA(3 00)	JHANSI(65)	3	JHANSI(65)	1	1
9	Ranipur (NP)	JHANSI(60 )	JHANSI(6 0)	(0)	JHANSI(60)	MAUANIPUR( 12)	JHANSI(60)	MAUANIPUR( 12)	MAUANIPUR( 12)
10	Kathera (NP)	JHANSI(2)	JHANSI(2)	JHANSI(2)	1	MAURANIPUR (3)	JHANSI(2)	MAURANIPUR (3)	JHANSI(2)
11	09350048 130	JHANSI(65 )	JHANSI(6 5)	JHANSI(65)	JHANSI(65)	MAURANIPUR (8)	JHANSI(65)	JHANSI(65)	JHANSI(65)
12	Barua Sagar (NPP)	JHANSI(27 )	(0)	(0)	JHANSI(27)	JHANSI(24)	JHANSI(25)	1	1
13	Baragaon (NP)	(0)	(0)	JHANSI(15)	JHANSI(15)	JHANSI(15)	(0)	JHANSI(15)	JHANSI(15)
14	Jhansi (M Corp.)	1	(0)	1	2	3	1	4	4
15	Jhansi (CB)	JHANSI(3)	JHANSI(3)	JHANSI(2)	JHANSI(5)	1	JHANSI(5)	JHANSI(2)	JHANSI(2)

16	Jhansi Railway Settlement (ITS)	JHANSI(3)	JHANSI(3)	JHANSI(3)	JHANSI(3)	JHANSI(3)	2	2	1
17	Babina (CB)	JHANSI(26)	JHANSI(26)	JHANSI(26)	1	JHANSI(26)	JHANSI(26)	JHANSI(26)	JHANSI(26)
18	09350058131	(0)	(0)	(0)	(0)	(0)	(0)	(0)	(0)
19	09350058132	(0)	(0)	(0)	(0)	(0)	1	1	2

\*If an educational facility is not available in the town, the name of the nearest place and its distance from the town where facility is available has been given



**STATEMENT - VI**  
**Industry and Banking, 2009**

Sr. No.	Name of Town	Names of three most important commodities manufactured		
		1st	2nd	3rd
1	2	3	4	5
1	Samthar (NPP)	EARTHEN POTS	NIL	NIL
2	Moth (NP)	RICE PRODUCTS	EDIBLE OILS	NIL
3	Chirgaon (NPP)	PULSES	BIDI	SENTED STICKS
4	Erich (NP)	EARTHEN POTS	FURNITURES	BIDI
5	Gursarai (NPP)	CANDLE	BAKERY PRODUCTS	CONFECTIONARY
6	Garautha (NP)	WHEAT FLOUR	MAIZE PRODUCT	MUSTARD PRODUCTION
7	Tondi Fatehpur (NP)	CLOTHES	BIDI	EARTHEN POTS
8	Mauranipur (NPP + OG)	CLOTHS MANUFACTURING	BIDI	EARTHEN PRODUCTS
9	Ranipur (NP)	CLOTHS MANUFACTURING	BIDI	EARTHEN POTS
10	Kathera (NP)	RICE PRODUCTS	CLOTHS MANUFACTURING	WHEAT FLOUR
11	09350048130	CLOTHES	BIDI	NIL
12	Barua Sagar (NPP)	FURNITURES	CARPET WEAVING	BIDI
13	Baragaon (NP)			
14	Jhansi (M Corp.)	BIDI	SHOES & SLIPPERS	NIL
15	Jhansi (CB)	NIL	NIL	NIL
16	Jhansi Railway Settlement (ITS)	POTS OF STEEL	NIL	NIL
17	Babina (CB)			
18	09350058131	BULBS	CEMENT	NIL
19	09350058132	TRANSFARMER	ENGINE	NIL

**STATEMENT – VI Cont.....**  
**Industry and Banking, 2009**

Sr. No.	Name of Town	Number of banks			Number of agricultural credit societies	Number of non-agricultural credit societies
		Nationalised Bank	Private Commercial Bank	Co-operative Bank		
1	2	6	7	8	9	10
1	Samthar (NPP)	2	0	1	1	0
2	Moth (NP)	5	0	1	1	1
3	Chirgaon (NPP)	2	1	1	2	1
4	Erich (NP)	1	0	0	1	0
5	Gursarai (NPP)	3	1	1	7	1
6	Garautha (NP)	1	0	3	1	0
7	Tondi Fatehpur (NP)	1	0	0	0	0
8	Mauranipur (NPP + OG)	3	1	2	2	0
9	Ranipur (NP)	2	0	1	1	0
10	Kathera (NP)	1	0	0	1	0
11	09350048130	1	0	1	1	1
12	Barua Sagar (NPP)	2	0	2	2	2
13	Baragaon (NP)	1	0	0	1	0
14	Jhansi (M Corp.)	51	4	5	0	0
15	Jhansi (CB)	6	0	0	0	0
16	Jhansi Railway Settlement (ITS)	3	0	1	0	0
17	Babina (CB)	3	2	2	0	1
18	09350058131	3	0	0	0	0
19	09350058132	1	0	0	0	1

**STATEMENT – VII Civic and other amenities in Slums, 2009**

Sr.No.	Class and name of town	Name of the slum	Is it notified	No. of households (approximate)	Population of the Slum (approximate)	Paved roads (in kms.)
1	2	3	4	5	6	7
1	IV,Chirgaon (NPP)	LAINPURA	Yes	25	300	1
2	IV,Chirgaon (NPP)	TALAB PURAP PURVE	Yes	100	560	0
3	IV,Chirgaon (NPP)	KHERAPURA	Yes	100	600	1
4	IV,Chirgaon (NPP)	CHAMRAYANA	Yes	122	622	1
5	IV,Chirgaon (NPP)	KOTPURA	Yes	300	2500	0
6	III,Gursarai (NPP)	gursaray	No	2300	7060	3
7	II,Mauranipur (NPP + OG)	NEHRU NAGAR	Yes	349	1705	1.8
8	II,Mauranipur (NPP + OG)	SHIVGANJ PURVI	Yes	353	2094	1.9
9	II,Mauranipur (NPP + OG)	SHIVGANJ PASHCHIMI	Yes	350	2115	1.8
10	II,Mauranipur (NPP + OG)	GOPALGANJ UTTARI	Yes	387	2187	2
11	II,Mauranipur (NPP + OG)	KURATHE CHANAKA	Yes	395	2309	2.2
12	II,Mauranipur (NPP + OG)	PARVARI PURA PACHIMI	Yes	432	2403	2.5
13	II,Mauranipur (NPP + OG)	GHANDHI GANJ DAKSHANI	Yes	464	2565	2.5
14	II,Mauranipur (NPP + OG)	GOPALGANJ DAKSHANI	Yes	439	2702	2.6
15	II,Mauranipur (NPP + OG)	PARVARI PURA PURVI	Yes	555	3081	3
16	V,Kathera (NP)	TALU PURA	Yes	101	650	850
17	V,Kathera (NP)	TOURIYA PURA	Yes	124	670	600
18	V,Kathera (NP)	SURAI PURA	Yes	140	680	1200
19	V,Kathera (NP)	MUBDALBADAL	Yes	115	850	800

**STATEMENT – VII Civic and other amenities in Slums, 2009 Cont.....**

Sr.No.	Class and name of town	System of drainage				Number of latrines			
		Open	Closed	Both (Open & Closed)	Nil	Private			
						Pit System	Flush/ Pour Flush (Water borne)	Service	Others
1	2	8	9	10	11	12	13	14	15
1	IV,Chirgaon (NPP)	OD				0	25	0	0
2	IV,Chirgaon (NPP)	OD				0	90	0	0
3	IV,Chirgaon (NPP)	OD				0	100	0	0
4	IV,Chirgaon (NPP)	OD				0	100	0	0
5	IV,Chirgaon (NPP)	OD				0	100	0	0
6	III,Gursarai (NPP)	OD				700	900	0	0
7	II,Mauranipur (NPP + OG)	OD				0	278	0	0
8	II,Mauranipur (NPP + OG)	OD				0	281	0	0
9	II,Mauranipur (NPP + OG)	OD				0	278	0	0
10	II,Mauranipur (NPP + OG)	OD				0	308	0	0
11	II,Mauranipur (NPP + OG)	OD				0	314	0	0
12	II,Mauranipur (NPP + OG)	OD				0	344	0	0
13	II,Mauranipur (NPP + OG)	OD				0	369	0	0
14	II,Mauranipur (NPP + OG)	OD				0	349	0	0
15	II,Mauranipur (NPP + OG)	OD				0	442	0	0
16	V,Kathera (NP)	OD				15	8	0	0
17	V,Kathera (NP)	OD				12	6	0	0
18	V,Kathera (NP)	OD				5	6	0	0
19	V,Kathera (NP)	OD				12	5	0	0

**STATEMENT – VII Civic and other amenities in Slums, 2009 Cont.....**

Sr.No.	Class and name of town	Community	No. of tap points/ public hydrants installed for supply of protected water	Electricity (Number of connections)		
				Domestic	Road lighting (points)	Others
1	2	16	17	18	19	20
1	IV,Chirgaon (NPP)	0	0	20	6	0
2	IV,Chirgaon (NPP)	0	0	50	10	0
3	IV,Chirgaon (NPP)	0	0	60	10	0
4	IV,Chirgaon (NPP)	0	0	50	15	0
5	IV,Chirgaon (NPP)	0	0	30	5	0
6	III,Gursarai (NPP)	2	535	1700	336	0
7	II,Mauranipur (NPP + OG)	0	37	337	55	0
8	II,Mauranipur (NPP + OG)	1	0	95	180	62
9	II,Mauranipur (NPP + OG)	0	90	110	38	0
10	II,Mauranipur (NPP + OG)	0	90	190	60	0
11	II,Mauranipur (NPP + OG)	0	85	102	47	0
12	II,Mauranipur (NPP + OG)	0	105	150	47	0
13	II,Mauranipur (NPP + OG)	1	50	350	50	0
14	II,Mauranipur (NPP + OG)	0	85	105	32	0
15	II,Mauranipur (NPP + OG)	0	90	255	70	0
16	V,Kathera (NP)	0	16	12	10	0
17	V,Kathera (NP)	0	12	20	12	0
18	V,Kathera (NP)	0	8	10	12	0
19	V,Kathera (NP)	0	24	15	17	0





ORGI - UTTAR PRADESH  
English - (10-2011)

© copyright, Government of India



2011

Directorate of Census Operations, Uttar Pradesh  
Ministry of Home Affairs, Government of India  
Jangarna Bhawan, Plot No. C.C.-1, Sector-G, Aliganj  
Lucknow-226024

Phone: 0522-2322913,2322914,2331211, Fax: 0522-2322911

E-mail: [dco-utp.rgi@censusindia.gov.in](mailto:dco-utp.rgi@censusindia.gov.in)

[www.censusindia.gov.in](http://www.censusindia.gov.in)

