



सत्यमेव जयते

CENSUS OF INDIA 2011

UTTAR PRADESH

SERIES -10

PART XII - A

DISTRICT CENSUS HANDBOOK
JALAUN

VILLAGE AND TOWN DIRECTORY



2011

DIRECTORATE OF CENSUS OPERATIONS
UTTAR PRADESH



CENSUS OF INDIA 2011
UTTAR PRADESH

Series 10

Part XII-A

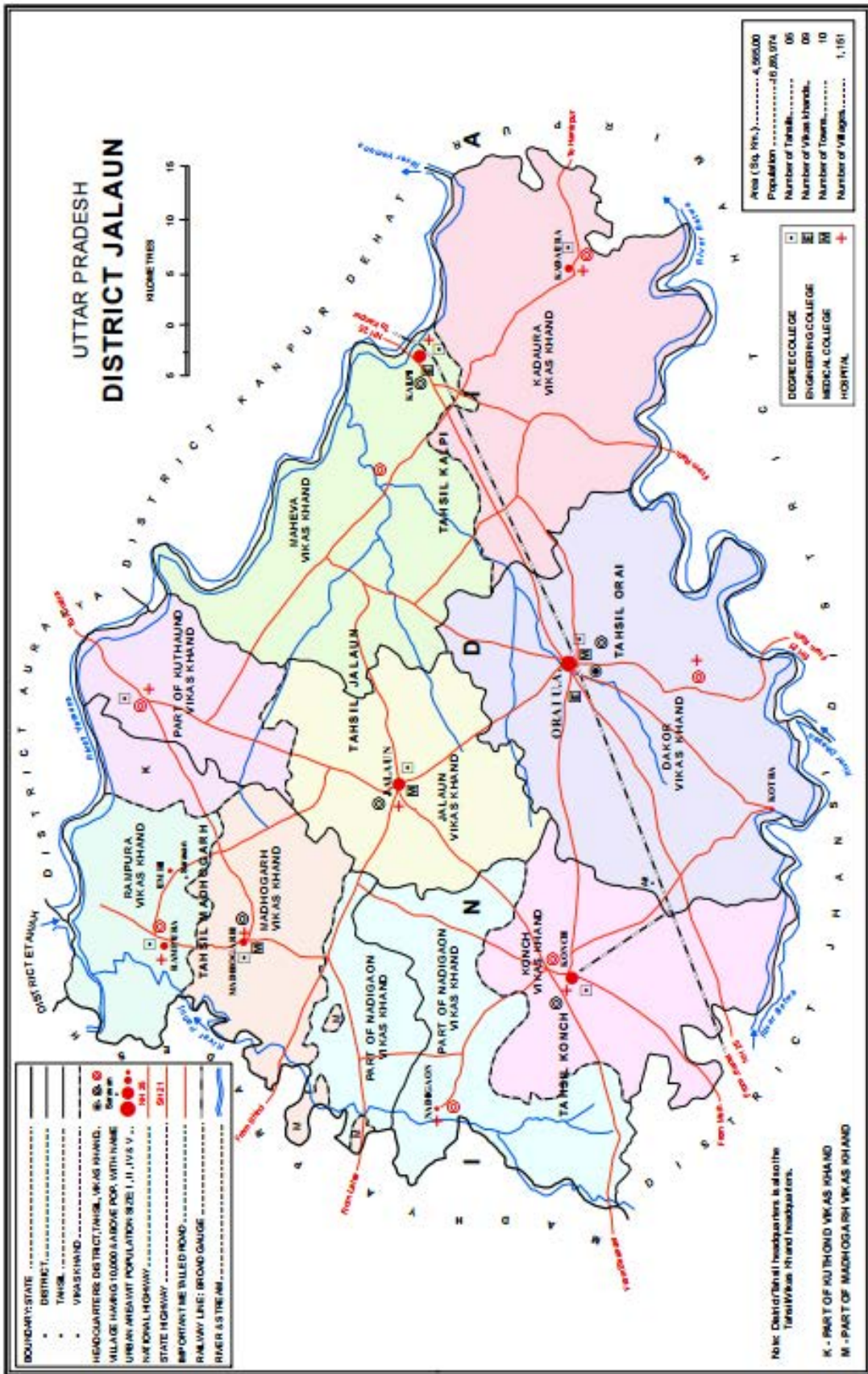
District Census Handbook

Jalaun

Village and Town Directory



**Directorate of Census
Operations, Uttar Pradesh,
Lucknow**



MOTIF



Chaurasi Gumbad of Kalpi

Chaurasi Gumbad (84 domes) is a square nine domed structure in a walled courtyard with two graves under central dome. The probable date assigned to this gumbad late 15th or early 16th century. This Islamic architecture is believed to be a tomb of one of the Lodi Sultan. It has 84 door arches. Built of blocks of rubble the whole building is divided into square spaces as in a chessboard, by eight lines of pillars that are linked by arches and topped by a flat roof. The building has a dome of a height of 60 feet. Jaunpuri motifs can be seen in the wall of the Gumbad. It is located to the west of old Kalpi along with NH 25 towards Orai. This monument is a royal tomb from Medieval times (of Lodhi Sultans).

In the ancient times Kalpi was known as Kalpriya Nagari. As time passed the name of the city was abbreviated to Kalpi. Kalpriyanagari is an ancient Indian city. It had a sun temple of the size of a football ground or even larger. It was in 4th century that King Vasudeva founded Kalpi. The town is said to be protected by Brahma, Vishnu and Mahesh, the three chief Hindu Deities.

CONTENTS

	Pages
Foreword	vi
Preface	viii
Acknowledgements	ix
District Highlights - 2011 Census	xii
Figures at a Glance.....	xiii
Analytical Note	
(i) History and scope of the District Census Handbook	2
(ii) Brief history of the district	3
(iii) Administrative Setup Jurisdictional Changes (2001-2011).....	4
(iv) Physical features	6
(v) Census concepts	9
(vi) Non Census concepts	16
(vii) 2011 Census findings	26
(viii) Brief analysis of Primary Census Abstract data	27
(ix) Brief analysis of the Village Directory and Town Directory data	49
(x) Major social and cultural events, natural and administrative developments and significant activities during the decade.	57
(xi) Brief description of places of religious, historical or archaeological importance in villages and places of tourist interest in the towns of the district.	57
(xii) Major characteristics of the district, contribution of the district in the form of any historical figure associated with the district.	58
(xiii) Scope of village and Town Directory – column heading wise explanation and coverage of data.	58
Village and Town Directory (Section I and II)	
Section I - Village Directory	
(a) Note explaining the abbreviations used in the Village Directory.....	63
(b) Statement-List of villages merged in towns and outgrowths at 2011 Census.....	65
(c) C.D. Block wise presentation of Village Directory Data.....	
(i) Map Rampura CD Block (Facing Page).....	66
(ii) Alphabetical list of villages Rampura CD Block	67
(iii) Village Directory Rampura CD Block	69
(i) Map Kuthaund CD Block (Facing Page).....	83
(ii) Alphabetical list of villages Kuthaund CD Block.....	84
(iii) Village Directory Kuthaund CD Block	87
(i) Map Madhoganj CD Block..... (Facing Page).....	108
(ii) Alphabetical list of villages Madhoganj CD Block	109
(iii) Village Directory Madhoganj CD Block	111
(i) Map Nadigaon CD Block	125
(ii) Alphabetical list of villages Nadigaon CD Block	126
(iii) Village Directory Nadigaon CD Block	130

(i) Map Jalaun CD Block	(Facing Page).....	160
(ii) Alphabetical list of villages Jalaun CD Block		161
(iii) Village Directory Jalaun CD Block		164
(i) Map Maheva CD Block	(Facing Page).....	185
(ii) Alphabetical list of villages Maheva CD Block		186
(iii) Village Directory Maheva CD Block		189
(i) Map Kadura CD Block	(Facing Page).....	210
(ii) Alphabetical list of villages Kadura CD Block		211
(iii) Village Directory Kadura CD Block		214
(i) Dakor CD Block	(Facing Page).....	235
(ii) Alphabetical list of villages Dakor CD Block		236
(iii) Village Directory Dakor CD Block		240
(i) Map Konch CD Block	(Facing Page).....	275
(ii) Alphabetical list of villages Konch CD Block		276
(iii) Village Directory Konch CD Block		279

(c) Appendices to village Directory

Appendix-I	Summary showing total number of villages having Educational, Medical and other amenities in villages – C.D. Block level.	300
Appendix-I A	Villages by number of Primary Schools.	304
Appendix-I B	Villages by Primary, Middle and Secondary Schools.	305
Appendix-I C	Villages with different sources of drinking water facilities available.	306
Appendix-II	Villages with 5,000 and above population which do not have one or more amenities available.	307
Appendix-III	Land utilization data in respect of Census towns.	308
Appendix-IV	C.D. Block wise list of inhabited villages where no amenity other than drinking water facility is available.	308
Appendix-V	Summary showing number of Villages not having Scheduled Caste population.	309
Appendix-VI	Summary showing number of Villages not having Scheduled Tribe population.	310
Appendix-VII A	List of villages according to the proportion of the Scheduled Castes to the total population by ranges.	311
Appendix-VII B	List of villages according to the proportion of the Scheduled Tribes to the total population by ranges.	340

Section II - Town Directory

Note explaining the abbreviations used in Town Directory 2011 Census		369
	(Town Directory Statements (I to VII))	
Statement-I	Status and Growth History	373
Statement-II	Physical aspects and location of towns, 2009	376
Statement-III	Civic and other amenities, 2009	377
Statement-IV	Medical Facilities, 2009	379
Statement-V	Educational, Recreational and cultural facilities, 2009	380
Statement-VI	Industry and banking, 2009	382
Statement-VII	Civic and other amenities in slums, 2009	383

.....

FOREWORD

The District Census Handbook (DCHB) is an important publication of the Census Organization since 1951. It contains both Census and non Census data of urban and rural areas for each District. The Census data provide information on demographic and socio-economic characteristics of population at the lowest administrative unit i.e. of each Village and Town and ward of the District. The Primary Census Abstract (PCA) part of this publication contains Census data including data on household amenities collected during 1st.phase of the Census i.e. House Listing and Housing Census. The non Census data presented in the DCHB is in the form of Village Directory and Town Directory contain information on various infrastructure facilities available in the village and town viz; education, medical, drinking water, communication and transport, post and telegraph, electricity, banking, and other miscellaneous facilities. Later on, the Telegraph Services were closed by the Government of India on 15th. July, 2013. The data of DCHB are of considerable importance in the context of planning and development at the grass-root level.

2. In the 1961 Census, DCHB provided a descriptive account of the District, administrative statistics, Census tables and Village and Town Directory including Primary Census Abstract. This pattern was changed in 1971 Census and the DCHB was published in three parts: Part-A related to Village and Town Directory, Part-B to Village and Town PCA and Part-C comprised analytical report, administrative statistics, District Census tables and certain analytical tables based on PCA and amenity data in respect of Villages. The 1981 Census DCHB was published in two parts: Part-A contained Village and Town Directory and Part-B the PCA of Village and Town including the SCs and STs PCA up to Tahsil/Town levels. New features along with restructuring of the formats of Village and Town Directory were added. In Village Directory, all amenities except electricity were brought together and if any amenity was not available in the referent Village, the distance in broad ranges from the nearest place having such an amenity, was given.

3. The pattern of 1981 Census was followed by and large for the DCHB of 1991 Census except the format of PCA. It was restructured. Nine-fold industrial classification of main workers was given against the four-fold industrial classification presented in the 1981 Census. In addition, sex wise population in 0-6 age group was included in the PCA for the first time with a view to enable the data users to compile more realistic literacy rate as all children below 7 years of age had been treated as illiterate at the time of 1991 Census. One of the important innovations in the 1991 Census was the Community Development Block (CD Block) level presentation of Village Directory and PCA data instead of the traditional Tahsil/Taluk/PS level presentation.

4. As regards DCHB of 2001 Census, the scope of Village Directory was improved by including some other amenities like banking, recreational and cultural facilities, newspapers & magazines and 'most important commodity' manufactured in a Village in addition to prescribed facilities of earlier Censuses. In Town Directory, the statement on Slums was modified and its coverage was enlarged by including details on all slums instead of 'notified slums'.

5. The scope and coverage of Village Directory of 2011 DCHB has been widened by including a number of new amenities in addition to those of 2001. These newly added amenities are: Pre-Primary School, Engineering College, Medical College, Management Institute, Polytechnic, Non-formal Training Centre, Special School for Disabled, Community Health Centre, Veterinary Hospital, Mobile Health Clinic, Medical Practitioner with MBBS Degree, Medical Practitioner with no degree, Traditional Practitioner and faith Healer, Medicine Shop, Community Toilet, Rural Sanitary Mart or Sanitary Hardware Outlet in the Village, Community Bio- gas, Sub Post Office, Village Pin Code, Public Call Office, Mobile Phone Coverage, Internet Cafes/ Common Service Centre, Private Courier Facility, Auto/Modified Autos, Taxis and Vans, Tractors, Cycle-pulled Rickshaws, Carts driven by Animals, Village connected to National Highway, State Highway, Major District Road, and Other District Road, Availability of Water Bounded Macadam Roads in Village, ATM, Self-Help Group, Public Distribution System(PDS) Shop, Mandis/Regular Market, Weekly Haat, Agricultural Marketing Society, Nutritional Centers (ICDS), Anganwadi Centre, ASHA (Accredited Social Health Activist), Sports Field, Public Library, Public Reading Room, Assembly Polling station, Birth & Death Registration Office. In the Town Directory, seven Statements containing the details and the data of each Town have been presented viz.: (i)-Status and Growth History of Towns,(ii)- Physical Aspects and Location of Towns, (iii)-Civic and other Amenities, (iv)-Medical Facilities, (v)-Educational, Recreational & Cultural Facilities, (vi)- Industry & Banking, and (vii)- Civic & other amenities in Slums respectively. CD Block wise data of Village Directory and Village PCA have been presented in DCHB of 2011 Census as presented in earlier Census.

6. The data of DCHB 2011 Census have been presented in two parts, Part-A contains Village and Town Directory and Part-B contains Village and Town wise Primary Census Abstract. Both the Parts have been published in separate volumes in 2011 Census.

7. The Village and Town level amenities data have been collected, compiled and computerized under the supervision of Smt. Neena Sharma,(IAS), Director of Census Operations Uttar Praesh. The task of Planning, Designing and Co-ordination of this publication was carried out by Dr. Pratibha Kumari, Assistant Registrar General (SS) under the guidance & supervision of Dr. R.C.Sethi, Ex-Addl. RGI and Shri Deepak Rastogi present Addl.RGI. Shri A.P. Singh, Deputy Registrar General, (Map) provided the technical guidance in the preparation of maps. Shri A.K. Arora, Joint Director of Data Processing Division under the overall supervision of Shri M.S.Thapa, Addl. Director (EDP) provided full cooperation in preparation of record structure for digitization and validity checking of Village and Town Directory data and the programme for the generation of Village Directory and Town Directory including various analytical inset tables as well as Primary Census Abstract (PCA). The work of preparation of DCHB, 2011 Census has been monitored in the Social Studies Division. I am thankful to all of them and others who have contributed to bring out this publication in time.

(C.Chandramouli)
Registrar General &
Census Commissioner, India

New Delhi.

Dated:- 16-06-2014

Preface

The District Census Handbook (DCHB) published by Census Organisation since 1951 Census, is one of the important publications in the context of planning and development at gross-root level. The publication, which is brought out for each district, contains several demographic and socio-economic characteristics (village-wise and town-wise) of the district along with the status of availability of assets, amenities, infrastructural facilities, etc of Households. It is expected that this publication will help the planners in formulation of micro level development plans.

The District Census Handbooks (DCHBs) are brought out in two parts giving village and town wise data for each district. The Part-A contains non-census data for each Village and Town and is called Village and Town Directories. The Part-B provides census data for rural areas up to the village level and for urban areas up to the ward level for each town or city in the shape of Primary Census Abstracts.

The present series of 2011 census DCHBs known as “**DCHB-Part-A**”. The village and town level amenity data have been collected in pre printed scheduled which was filled up by the district administration and compiled and computerized in prescribed record structure. The DCHB is to provide a descriptive account of the district along with motif and history, highlighting significant characteristic of the district, administrative setup, certain analytical report based on PCA and amenity data and village and town directory including the SCs and STs PCA up to tahsil/town levels as annexure. The data of C.D. Block (Vikas Khand) are at rural/urban and village levels are being presented in this volume. In Village Directory, all amenities were brought together and if any amenity was not available in the referent village, the distance in broad ranges from the nearest place having such an amenity, was given. This includes educational facilities, medical facilities, drinking water, post & telegraph, communication, bank, credit societies and recreational facilities being availed by the respective villagers. In Town Directory, the information of all statutory towns irrespective of their class, and basic amenities available in the towns are analyzed in depth with the help of a number of cross-classified inset tables and statements which reveals the significant characteristic of the Towns.

I am grateful to the Chief Secretary, Government of Uttar Pradesh and Principal Secretary and his team of General Administration Department Government of Uttar Pradesh in facilitating the required administrative support by getting directions issued to the district authorities required for effective conduct of this colossal task in the biggest state of the country in terms of population. I am thankful to the Commissioner (Rural Development), all the District Magistrates, Additional District Magistrates (Finance and Revenue), Tahsildars and Executive Officers of Government of Uttar Pradesh along with their subordinate staff need to be especially thanked and commended for their full cooperation and strict execution of issued instructions by ensuring time-lines and regular compliance.

I am also thankful to Dr. C. Chandramouli, Ex -Registrar General and Census Commissioner, and Shri Deepak Rastogi, Ex -Additional Registrar General of India for his valuable guidance & co-operations.

I extend my sincere gratitude to Shri Sailesh, Additional Secretary and Registrar General and Census Commissioner of India for his valuable guidance, constant support and co-operations to facilitating this. I acknowledge the guidance & co-operations of Shri Kameshwar Ojha, Additional Registrar General of India.

I am also thankful to Dr. Pratibha Kumari, Deputy Registrar General, Social Studies and her team for guidance and co-ordination. I acknowledge the support & co-operations of Shri A.K.Samal, Joint Director & his team and Shri A.K. Arora, Joint Director (EDP) and his team for processing of data without their untiring efforts and supports we could not have completed the district census handbook within time.

The Director of Census Operations, Uttar Pradesh, Smt. Neena Sharma, IAS, under her guidance, the entire operations were carried out deserves all credit for its success, but she was repatriated to the State Government for taking up some other important assignments before this volume could be made available. The preparation of District Census Hand Book Part A is done under the supervision of Shri Mohammad Ahmad, Deputy Director, and Dr. S.S. Sharma, Assistant Director of Census Operations. I heartily acknowledge and appreciate their hard work to make this successful.

I also acknowledge all officers/officials of Census, Data Center (DDE), DCH and Map Sections, who are directly and indirectly associated with this project. I thank all of them for their unstinted support and co-operation. I also acknowledge and appreciate hard work of those officers, whose name are given in the acknowledgment for writing of analytical note and preparing their Master Copy/CRC of District Census Handbook, Part-A-2011

Lucknow
28March, 2016

Pradeep Kumar
Joint Director/Controlling Officer
Directorate of Census Operation,
Uttar Pradesh

Acknowledgment

Officer/Official Associated for Preparation of DCHB 2011 Part-A Work in Directorate of Census Operations, Uttar Pradesh		
Name of Officer/Official (Shri/Smt./Km.)	Designation	
Guidance	Pradeep Kumar	Joint Director
Co-ordinations	A M Ansari	Joint Director (EDP)
Monitoring & Technical Supervision and Finalization of Publication	Mohd. Ahmad	Deputy Director
	Dr.S.S.Sharma	Assistant Director
DCH Section		
Finalization of Town Directory /Village Directory Data and Checking of Tables, Statements and Annexure	Mohd. Ahmad	Deputy Director
	Dashrath Singh	Deputy Director
	Pratap Singh	Deputy Director
	Dr.S.S.Sharma	Assistant Director
	Arun Kumar	Assistant Director
	S.K.Mishra	Assistant Director
Formatting and Editing of CRC	K.K.Pandey	Statistical Investigator Grade I
	J.K.Srivastava	Statistical Investigator Grade I
	Seema Yadav	Statistical Investigator Grade I
	Vineet Kumar Mishra	Complier
	Kamran Zaki	Assistant Complier

Acknowledgment

Name of Officers Associated for writing of Analytical Note and Preparing of Master Copy/CRC of District Census Handbook, Part-A-2011

Distt _Code	Name of Allotted District for Preparation of Analytical Note and Master copy	Name of Officer and Designation Shri/ Smt	Distt _Code	Name of Allotted District for Preparation of Analytical Note and Master copy	Name of Officer and Designation Shri/ Smt
01	SAHARANPUR,	Mohd. Ahmad , DDCO	21	SHAHJAHANPUR	Ram Murti, ADCO
02	MUZAFFARNAGAR	Mohd. Ahmad , DDCO	22	KHERI	Ram Murti, ADCO
03	BIJNOR	Mohd. Ahmad , DDCO	23	SITAPUR	Ram Murti, ADCO
04	MORADABAD	Mohd. Ahmad , DDCO	24	HARDOI	Ram Murti, ADCO
05	RAMPUR	Mohd. Ahmad , DDCO	25	UNNAO	Santosh k. Misra, ADCO
06	JYOTIBA PHULE NAGAR	Mohd. Ahmad , DDCO	26	LUCKNOW	Santosh k. Misra, ADCO
07	MEERUT	Dr. S.S. Sharma, ADCO	27	RAE BARELI	Dashrath Singh, DDCO
08	BAGHPAT	Dr. S.S. Sharma, ADCO	28	FARRUKHABAD	Santosh k. Misra, ADCO
09	GHAZIABAD	Dr. S.S. Sharma, ADCO	29	KANNAUJ	Santosh k. Misra, ADCO
10	GAUTAM BUDDHA NAGAR	Dr. S.S. Sharma, ADCO	30	ETAWAH	Santosh k. Misra, ADCO
11	BULANDSHAHR	Dr. S.S. Sharma, ADCO	31	AURAIYA	Santosh k. Misra, ADCO
12	ALIGARH	Dr. S.S. Sharma, ADCO	32	KANPUR DEHAT	Manju Gupta, ADCO
13	MAHAMAYA NAGAR	A.K. Rai , ADCO	33	KANPUR NAGAR	Manju Gupta, ADCO
14	MATHURA	A.K. Rai , ADCO	34	JALAUN	Dashrath Singh, DDCO
15	AGRA	A.K. Rai , ADCO	35	JHANSI	Dashrath Singh, DDCO
16	FIROZABAD	A.K. Rai , ADCO	36	LALITPUR	Manju Gupta, ADCO
17	MAINPURI	A.K. Rai , ADCO	37	HAMIRPUR	Manju Gupta, ADCO
18	BUDAUN	A.K. Rai , ADCO	38	Mahoba	Dashrath Singh, DDCO
19	BAREILLY	Ram Murti, ADCO	39	BANDA	Manju Gupta, ADCO
20	PILIBHIT	Ram Murti, ADCO	40	CHITRAKOOT	Dashrath Singh, DDCO

Acknowledgment

Name of Officers Associated for writing of Analytical Note and Preparing of Master Copy/CRC of District Census Handbook, Part-A-2011

Distt _Code	Name of Allotted District for Preparation of Analytical Note and Master copy	Name of Officer and Designation Shri/ Smt	Distt _Code	Name of Allotted District for Preparation of Analytical Note and Master copy	Name of Officer and Designation Shri/ Smt
41	FATEHPUR	Manju Gupta, ADCO	57	GORAKHPUR	Arun Kumar, ADCO
42	PRATAPGARH	A.K.S.Somvanshi, AD(EDP)	58	KUSHINAGAR	Arun Kumar, ADCO
43	KAUSHAMBI	A.K.S.Somvanshi, AD(EDP)	59	DEORIA	Arun Kumar, ADCO
44	ALLAHABAD	A.K.S.Somvanshi, AD(EDP)	60	AZAMGARH	Arun Kumar, ADCO
45	BARA BANKI	A.K.S.Somvanshi, AD(EDP)	61	MAU	Atul Verma, ADCO
46	FAIZABAD	A.K.S.Somvanshi, AD(EDP)	62	BALLIA	Atul Verma, ADCO
47	AMBEDAKER NAGAR	Dashrath Singh, DDCO	63	JAUNPUR	Atul Verma, ADCO
48	SULTANPUR	A.K.S.Somvanshi, AD(EDP)	64	GHAZIPUR	Atul Verma, ADCO
49	BAHRAICH	Suresh Chandra, DDCO	65	CHANDAULI	Atul Verma, ADCO
50	SHRAWASTI	Suresh Chandra, DDCO	66	VARANASI	Atul Verma, ADCO
51	BALRAMPUR	Suresh Chandra, DDCO	67	SANT RAVIDAS NAGAR BHADOHI	A.A. Khan, S.I Gr. I
52	GONDA	Suresh Chandra, DDCO	68	MIRZAPUR	A.A. Khan, S.I Gr. I
53	SIDDHARTH NAGAR	Suresh Chandra, DDCO	69	SONBHADRA	A.A. Khan, S.I Gr. I
54	BASTI	Suresh Chandra, DDCO	70	ETAH	A.A. Khan, S.I Gr. I
55	SANT KABIR NAGAR	Arun Kumar, ADCO	71	KANSHIRAM NAGAR	A.A. Khan, S.I Gr. I
56	MAHARAJGANJ	Arun Kumar, ADCO			

District Highlights - 2011 Census

1. District Jalaun ranks 57th terms of population in the state.
2. The percentage share of urban population in the district is 24.8 percent as against 22.3 percent of the population in urban areas of the state.
3. Jalaun district has population density of 370 persons per sq. km., which is lower than the state average 829 persons per sq.km.
4. Jalaun district ranks 63rd in terms of sex ratio (865), which is lower than the state average of 912 females per thousand males.
5. Jalaun district ranks 11th in literacy with 73.7 percent which is higher than the state average of 67.7percent.
6. There are only 209 uninhabited villages out of total 1,151 villages in the district.
7. Decadal growth rate of the district 16.2 percent is lower to the state average of 20.2 percent.
8. Madhogarh tahsil has the highest number of inhabited villages 223, while Orai tahsil has the lowest number 128 of inhabited villages.
9. The district has 10 towns , all are statutory town. Neither any statutory town has been added, merged nor declassified after 2001 census.
10. There are 288,338 households in the district accounting for 0.9 percent of the total households in the state. The average size of households in the district is 5.9 persons.

PRIMARY CENSUS ABSTRACT							
FIGURES AT A GLANCE							
DISTRICT		Jalaun					
		DISTRICT					
		2001	2011	Variation			
No. of Sub-Districts		5	5	0			
No. of Towns		10	10	0			
No. of Statutory Towns		10	10	0			
No. of Census Towns		0	0	0			
No. of Villages		1,151	1,151	0			
No. of Households Normal		2,29,939	2,87,509	57,570			
Institutional		556	619	63			
Houseless		169	210	41			
Total population		Absolute			Percentage		
		Total	Rural	Urban	Total	Rural	Urban
Persons		16,89,974	12,71,074	4,18,900	100.0	75.2	24.8
Males		9,06,092	6,83,656	2,22,436	100.0	75.5	24.5
Females		7,83,882	5,87,418	1,96,464	100.0	74.9	25.1
Decadal change 2001-2011		Absolute			Percentage		
		Total	Rural	Urban	Total	Rural	Urban
Persons		2,35,522	1,57,148	78,374	16.2	14.1	23.0
Males		1,19,451	79,361	40,090	15.2	13.1	22.0
Females		1,16,071	77,787	38,284	17.4	15.3	24.2
Area in Sq. Km.		4,565.00	4,491.48	73.52			
Density of Population		370	283	5,698			
Sex Ratio		865	859	883			
Child Population in the age group 0-6 years		Absolute			Percentage to total population		
		Total	Rural	Urban	Total	Rural	Urban
Persons		2,31,997	1,80,671	51,326	13.7	14.2	12.3
Males		1,23,342	96,001	27,341	13.6	14.0	12.3
Females		1,08,655	84,670	23,985	13.9	14.4	12.2
Child Sex Ratio		881	882	877			
Literates		Absolute			Literacy rate		
		Total	Rural	Urban	Total	Rural	Urban
Persons		10,75,196	7,89,966	2,85,230	73.7	72.4	77.6
Males		6,53,430	4,89,075	1,64,355	83.5	83.2	84.2
Females		4,21,766	3,00,891	1,20,875	62.5	59.8	70.1
Literates Scheduled Caste		Absolute			Literacy rate		
		Total	Rural	Urban	Total	Rural	Urban
Persons		2,70,033	2,12,070	57,963	68.5	67.6	71.9
Males		1,71,882	1,36,506	35,376	80.4	80.0	81.9
Females		98,151	75,564	22,587	54.4	52.8	60.4
Literates Scheduled Tribe		Absolute			Literacy rate		
		Total	Rural	Urban	Total	Rural	Urban
Persons		403	295	108	59.0	60.7	54.8
Males		248	178	70	69.3	69.0	70.0
Females		155	117	38	47.7	51.3	39.2
		Absolute			Percentage to total population		
		Total	Rural	Urban	Total	Rural	Urban
Scheduled Caste population		4,68,178	3,75,126	93,052	27.7	29.5	22.2
Males		2,52,588	2,02,852	49,736	27.9	29.7	22.4
Females		2,15,590	1,72,274	43,316	27.5	29.3	22.0
Scheduled Tribe population		Absolute			Percentage to total population		
		Total	Rural	Urban	Total	Rural	Urban
Persons		832	599	233	0.0	0.0	0.1
Males		428	309	119	0.0	0.0	0.1
Females		404	290	114	0.1	0.0	0.1

Workers and Non Workers							
Total Workers		Absolute			Work Participation Rate		
		Total	Rural	Urban	Total	Rural	Urban
	Persons	6,20,764	4,94,424	1,26,340	36.7	38.9	30.2
	Males	4,70,969	3,63,029	1,07,940	52.0	53.1	48.5
	Females	1,49,795	1,31,395	18,400	19.1	22.4	9.4
Main Workers		Absolute			Percentage to total workers		
		Total	Rural	Urban	Total	Rural	Urban
	Persons	4,20,266	3,24,913	95,353	67.7	65.7	75.5
	Males	3,60,043	2,75,495	84,548	76.4	75.9	78.3
	Females	60,223	49,418	10,805	40.2	37.6	58.7
Marginal Workers		Absolute			Percentage to total workers		
		Total	Rural	Urban	Total	Rural	Urban
	Persons	2,00,498	1,69,511	30,987	32.3	34.3	24.5
	Males	1,10,926	87,534	23,392	23.6	24.1	21.7
	Females	89,572	81,977	7,595	59.8	62.4	41.3
Marginal Workers (3-6 months)		Absolute			Percentage to total marginal workers		
		Total	Rural	Urban	Total	Rural	Urban
	Persons	1,62,119	1,36,505	25,614	80.9	80.5	82.7
	Males	92,831	73,300	19,531	83.7	83.7	83.5
	Females	69,288	63,205	6,083	77.4	77.1	80.1
Marginal Workers (Less than 3 months)		Absolute			Percentage to total marginal workers		
		Total	Rural	Urban	Total	Rural	Urban
	Persons	38,379	33,006	5,373	19.1	19.5	17.3
	Males	18,095	14,234	3,861	16.3	16.3	16.5
	Females	20,284	18,772	1,512	22.6	22.9	19.9
Non Workers		Absolute			Percentage to total population		
		Total	Rural	Urban	Total	Rural	Urban
	Persons	10,69,210	7,76,650	2,92,560	63.3	61.1	69.8
	Males	4,35,123	3,20,627	1,14,496	48.0	46.9	51.5
	Females	6,34,087	4,56,023	1,78,064	80.9	77.6	90.6
Category of workers (Main+Marginal)							
Total Cultivators		Absolute			Percentage to total workers		
		Total	Rural	Urban	Total	Rural	Urban
	Persons	1,96,613	1,85,245	11,368	31.7	37.5	9.0
	Males	1,65,646	1,54,938	10,708	35.2	42.7	9.9
	Females	30,967	30,307	660	20.7	23.1	3.6
Total Agricultural Labourers		Absolute			Percentage to total workers		
		Total	Rural	Urban	Total	Rural	Urban
	Persons	2,43,035	2,26,314	16,721	39.2	45.8	13.2
	Males	1,65,039	1,51,700	13,339	35.0	41.8	12.4
	Females	77,996	74,614	3,382	52.1	56.8	18.4
Total Household Industry Workers		Absolute			Percentage to total workers		
		Total	Rural	Urban	Total	Rural	Urban
	Persons	26,109	17,950	8,159	4.2	3.6	6.5
	Males	14,661	8,851	5,810	3.1	2.4	5.4
	Females	11,448	9,099	2,349	7.6	6.9	12.8
Total Other Workers		Absolute			Percentage to total workers		
		Total	Rural	Urban	Total	Rural	Urban
	Persons	1,55,007	64,915	90,092	25.0	13.1	71.3
	Males	1,25,623	47,540	78,083	26.7	13.1	72.3
	Females	29,384	17,375	12,009	19.6	13.2	65.3

PRIMARY CENSUS ABSTRACT
FIGURES AT A GLANCE
Uttar Pradesh

State

		2001	2011	Increase			
No. of Districts		70	71	1			
No. of Sub-Districts		300	312	12			
No. of Towns		704	915	211			
No. of Statutory Towns		638	648	10			
No. of Census Towns		66	267	201			
No. of Villages		1,07,452	1,06,774	(-)678			
No. of Households	Normal	2,56,44,759	3,32,32,433	75,87,674			
	Institutional	69,848	143,150	73,302			
	Houseless	43,033	72,452	29,419			
Total population		Absolute			Percentage		
		Total	Rural	Urban	Total	Rural	Urban
	Persons	19,98,12,341	15,53,17,278	4,44,95,063	100.0	77.7	22.3
	Males	10,44,80,510	8,09,92,995	2,34,87,515	100.0	77.5	22.5
	Females	9,53,31,831	7,43,24,283	2,10,07,548	100.0	78.0	22.0
Decadal change 2001-2011		Absolute			Percentage		
		Total	Rural	Urban	Total	Rural	Urban
	Persons	3,36,14,420	2,36,58,939	99,55,481	20.2	18.0	28.8
	Males	1,69,15,141	1,18,35,525	50,79,616	19.3	17.1	27.6
	Females	1,66,99,279	1,18,23,414	48,75,865	21.2	18.9	30.2
Area in Sq. Km.		2,40,928.00	2,33,365.71	7,562.29			
Density of Population		829	666	5,884			
Sex Ratio		912	918	894			
Child Population in the age group 0-6 years		Absolute			Percentage to total population		
		Total	Rural	Urban	Total	Rural	Urban
	Persons	3,07,91,331	2,50,40,583	57,50,748	15.4	16.1	12.9
	Males	1,61,85,581	1,31,35,595	30,49,986	15.5	16.2	13.0
	Females	1,46,05,750	1,19,04,988	27,00,762	15.3	16.0	12.9
Child Sex Ratio		902	906	885			
Literates		Absolute			Literacy rate		
		Total	Rural	Urban	Total	Rural	Urban
	Persons	11,43,97,555	8,52,84,680	2,91,12,875	67.7	65.5	75.1
	Males	6,82,34,964	5,17,93,688	1,64,41,276	77.3	76.3	80.4
	Females	4,61,62,591	3,34,90,992	1,26,71,599	57.2	53.7	69.2
Literates Scheduled Caste		Absolute			Literacy rate		
		Total	Rural	Urban	Total	Rural	Urban
	Persons	2,09,48,471	1,76,53,671	32,94,800	60.9	59.8	67.5
	Males	1,29,58,341	1,09,94,315	19,64,026	71.8	71.1	75.6
	Females	79,90,130	66,59,356	13,30,774	48.9	47.3	58.2
Literates Scheduled Tribe		Absolute			Literacy rate		
		Total	Rural	Urban	Total	Rural	Urban
	Persons	5,16,553	4,57,048	59,505	55.7	54.5	67.0
	Males	3,18,528	2,83,110	35,418	67.1	66.2	74.8
	Females	1,98,025	1,73,938	24,087	43.7	42.3	58.0
Scheduled Caste population		Absolute			Percentage to total population		
		Total	Rural	Urban	Total	Rural	Urban
	Persons	4,13,57,608	3,56,85,227	56,72,381	20.7	23.0	12.7
	Males	2,16,76,975	1,86,63,920	30,13,055	20.7	23.0	12.8
	Females	1,96,80,633	1,70,21,307	26,59,326	20.6	22.9	12.7
Scheduled Tribe population		Absolute			Percentage to total population		
		Total	Rural	Urban	Total	Rural	Urban
	Persons	11,34,273	10,31,076	1,03,197	0.6	0.7	0.2
	Males	5,81,083	5,26,315	54,768	0.6	0.6	0.2
	Females	5,53,190	5,04,761	48,429	0.6	0.7	0.2

Workers and Non Workers							
Total Workers		Absolute			Work Participation Rate		
		Total	Rural	Urban	Total	Rural	Urban
	Persons	6,58,14,715	5,19,50,980	1,38,63,735	32.9	33.4	31.2
	Males	4,98,46,762	3,83,52,879	1,14,93,883	47.7	47.4	48.9
	Females	1,59,67,953	1,35,98,101	23,69,852	16.7	18.3	11.3
Main Workers		Absolute			Percentage to total workers		
		Total	Rural	Urban	Total	Rural	Urban
	Persons	4,46,35,492	3,35,38,817	1,10,96,675	67.8	64.6	80.0
	Males	3,74,20,299	2,78,12,347	96,07,952	75.1	72.5	83.6
	Females	72,15,193	57,26,470	14,88,723	45.2	42.1	62.8
Marginal Workers		Absolute			Percentage to total workers		
		Total	Rural	Urban	Total	Rural	Urban
	Persons	2,11,79,223	1,84,12,163	27,67,060	32.2	35.4	20.0
	Males	1,24,26,463	1,05,40,532	18,85,931	24.9	27.5	16.4
	Females	87,52,760	78,71,631	8,81,129	54.8	57.9	37.2
Marginal Workers (3-6 months)		Absolute			Percentage to total marginal workers		
		Total	Rural	Urban	Total	Rural	Urban
	Persons	1,68,85,149	1,44,91,868	23,93,281	79.7	78.7	86.5
	Males	1,01,56,804	85,31,773	16,25,031	81.7	80.9	86.2
	Females	67,28,345	59,60,095	7,68,250	76.9	75.7	87.2
Marginal Workers (Less than 3 months)		Absolute			Percentage to total marginal workers		
		Total	Rural	Urban	Total	Rural	Urban
	Persons	42,94,074	39,20,295	3,73,779	20.3	21.3	13.5
	Males	22,69,659	20,08,759	2,60,900	18.3	19.1	13.8
	Females	20,24,415	19,11,536	1,12,879	23.1	24.3	12.8
Non Workers		Absolute			Percentage to total population		
		Total	Rural	Urban	Total	Rural	Urban
	Persons	133997626	103366298	30631328	67.1	66.6	68.8
	Males	54633748	42640116	11993632	52.3	52.6	51.1
	Females	79363878	60726182	18637696	83.3	81.7	88.7
Category of workers (Main+Marginal)							
Total Cultivators		Absolute			Percentage to total workers		
		Total	Rural	Urban	Total	Rural	Urban
	Persons	1,90,57,888	1,85,00,982	5,56,906	29.0	35.6	4.0
	Males	1,55,11,533	1,50,30,284	4,81,249	31.1	39.2	4.2
	Females	35,46,355	34,70,698	75,657	22.2	25.5	3.2
Total Agricultural Labourers		Absolute			Percentage to total workers		
		Total	Rural	Urban	Total	Rural	Urban
	Persons	1,99,39,223	1,89,10,579	10,28,644	30.3	36.4	7.4
	Males	1,38,03,442	1,29,57,833	8,45,609	27.7	33.8	7.4
	Females	61,35,781	59,52,746	1,83,035	38.4	43.8	7.7
Total Household Industry Workers		Absolute			Percentage to total workers		
		Total	Rural	Urban	Total	Rural	Urban
	Persons	38,98,590	26,87,850	12,10,740	5.9	5.2	8.7
	Males	23,54,136	14,94,896	8,59,240	4.7	3.9	7.5
	Females	15,44,454	11,92,954	3,51,500	9.7	8.8	14.8
Total Other Workers		Absolute			Percentage to total workers		
		Total	Rural	Urban	Total	Rural	Urban
	Persons	2,29,19,014	1,18,51,569	1,10,67,445	34.8	22.8	79.8
	Males	1,81,77,651	88,69,866	93,07,785	36.5	23.1	81.0
	Females	47,41,363	29,81,703	17,59,660	29.7	21.9	74.3

ANALYTICAL NOTE

(i) History and Scope of the District Census Handbook

The need of data at the grass root level for the administrative and planning purposes at sub micro level as well as academic studies prompted the innovation of District Census Handbook. District Census Handbook is a unique publication from the Census organization which provides most authentic details of census and non-census information from village and town level to district level. The District Census Handbook was firstly introduced during the 1951 Census. It contains both census and non census data of urban as well as rural areas for each district. The census data contain several demographic and socio-economic characteristics of the lowest administrative unit i.e. of each village and town and ward of the district. The non census data comprise of data on availability of various civic amenities and infrastructural facilities etc. at the town and village level which constitute Village Directory and Town Directory part of the DCHB. The data of DCHB are of considerable importance in the context of planning and development at grass-root level.

In 1961 census DCHB provided a descriptive account of the district, administrative statistics, census tables and village and town directory including Primary Census Abstract. This pattern was changed in 1971 Census and the DCHB was published in three parts: Part-A related to village and town directory, Part-B to village and town PCA and Part-C comprised analytical report, administrative statistics, district census tables and certain analytical tables based on PCA and amenity data in respect of villages. The 1981 census DCHB was published in two parts: Part-A contained village and town directory and Part-B the PCA of village and town including the SCs and STs PCA up to tahsil/town levels. New features along with restructuring of the formats of village and town directory were added into it. In Village Directory, all amenities except electricity were brought together and if any amenity wasn't available in the referent village, the distance in broad ranges from the nearest place having such an amenity, was given.

The pattern of 1981 census was followed by and large for the DCHB of 1991 Census except the format of PCA. It was restructured. Nine-fold industrial classification of main workers was given against the four-fold industrial classification presented in the 1981 census. In addition, sex wise population in 0-6 age group was included in the PCA for the first time with a view to enable the data users to compile more realistic literacy rate as all children below 7 years of age had been treated as illiterate at the time of 1991 census. One of the important innovations in the 1991 census was the Community Development Block (CD Block) level presentation of village directory and PCA data instead of the traditional tahsil/taluk/PS level presentation.

As regards DCHB of 2001 Census, the scope of Village Directory was improved by including some other amenities like banking, recreational and cultural facilities, newspapers & magazines and 'most important commodity' manufactured in a village in addition to prescribed facilities of earlier censuses. In Town Directory, the statement on Slums was modified and its coverage was enlarged by including details on all slums instead of 'notified slums'.

The scope and coverage of Village Directory of 2011 DCHB has been widened by including a number of new amenities in addition to those of 2001. In the Town Directory, seven Statements containing the

details and the data of each town have been presented viz.; (i) Status and Growth History of towns,(ii) Physical Aspects and Location of Towns, (iii) Civic and other Amenities, (iv)Medical Facilities, (v) Educational, Recreational & Cultural Facilities, (vi)Industry & Banking, and (vii) Civic & other amenities in Slums respectively. CD Block wise data of Village Directory and Village PCA have been presented in DCHB of 2011 census as presented in earlier census. The data of DCHB 2011Census have been presented in two parts, Part-A contains Village and Town Directory and Part-B contains Village and Town wise Primary Census Abstract. Both the Parts have been published in separate volumes in 2011 Census.

(ii) Brief History of the District:

It is said that the present name of the district is derived form Rishi Jalwan, who lived here in ancient times, but some local people ascribe its name to Jalim, (a Sanadhya Brahmin) believed to have been the founder of its first settlement.

District Jalaun is surrounded by three rivers, Yamuna, Betwa and Pahuj. The land being an undulated plain has always been suitable for human inhabitation. As such, the people had been living here since a very ancient time. Kalpi, at the bank of river Yamuna, happened to be the biggest and most ancient township of the district. The earliest known traditional ruler of this region was Yayati, who are mentioned in the Purana and Mahabharat as a Samrat (emperor) and a great conqueror who extended his kingdom far and wide. The earliest known Aryan people associated with this region were the Chedis. This region rose into great prominence during the period of Mahabharat, which describes the Chedis along with the Kurus, Panchals and Matsayas. The ancient history of the district is closely associated with the history of entire Bundelkhand region. It is a history of ascendancy and dethronement of many rulers. The territory was ruled over by Harsh Vardhan and found mention in the report of Chinese traveler Hiuen Tsang. After Harsh, in a quick succession it passed on to a Buddhist Brahmin then to the rulers of Kannauj and then to Nagabhata the ambitious ruler of Gurjar Pratihara in Rajputana, from whom it descended to his grandson Mihira who is better known as Raja Bhoj. Afterwards Chandel rulers of Kalinjar annexed the area and it remained under their rule for few hundred years and Kalpi was one of the main forts of these rulers till Prithviraj brought it under his rule as a consequence of the battle with Raja Parmar.

In early times Jalaun seems to have been the home of two Rajput clans, the Chandelas in the east and the Kachwahas in the west. The town of Kalpi on the Yamuna was conquered by the armies of Muhammad of Ghor in 1196. From the beginning of the 13th century the district through its most important place Kalpi, became intimately associated with Muslims. The Muslim hold over Bundelkhand including the present district, however, remained nominal even after its occupation in 1202. As Shahabuddin was the first ruler to invade the territory in late twelfth century. From whom it was annexed by the founder of Bundela regime. Thereafter, Pathans and Mughal rulers dominated the scene. Among Pathans the Lodi dynasty remained connected.

Early in the 14th century the Bundelas occupied the greater part of Jalaun, and even succeeded in holding the fortified post of Kalpi. That important possession was soon recovered by the Delhi Sultanate, and passed under the way of the Mughal Empire. In 1583 AD emperor Akbar visited Kalpi, where he was the

guest of its Jagirdar Abdul Matlub Khan. Quli Khan and Abdur Rahim Khan-Khana governed this place during Mughal period.

Akbar's governors at Kalpi maintained a nominal authority over the surrounding district, and the Bundela chiefs were in a state of chronic revolt, which culminated in the war of independence under Maharaja Chhatrasal. On the outbreak of his rebellion in 1671 he occupied a large province to the south of the Yamuna. Setting out from this base, and assisted by the Marathas, he conquered the whole of Bundelkhand. On his death in 1732 he bequeathed one-third of his dominions to his Maratha allies, who before long succeeded in annexing the whole of Bundelkhand. The Marathas dominated the scene for more than a hundred years. Under Maratha rule the country was a prey to constant anarchy and strife. To this period must be traced the origin of the poverty and desolation which are still conspicuous throughout the district. In 1806 Kalpi was made over to the British, and in 1840, on the death of Nana Gobind Ras, his possessions lapsed to them also. Various interchanges of territory took place, and in 1856 the boundaries of the British district were substantially settled, with an area of 1477 square miles.

Jalaun was the scene of much violence during the Revolt of 1857. When the news of the rising at Kanpur reached Kalpi, the men of the 53rd Native Infantry deserted their officers, and in June the Jhansi rebels reached the district, and began their murder of Europeans. It was not until September 1858 that the rebels were finally defeated. During first struggle for freedom in 1857, fierce armed conflict was held between British forces and freedom fighters led by Nana Sahib of Bithoor, Rani Laxmi Bai of Jhansi and Tatyana Tope. These events happened at Orai, Kalpi, Jalaun, Konch and places like Kachchwahagarh.

In the later 19th century, the district suffered much from the invasive kans grass (*Saccharum spontaneum*), owing to the spread of which many villages were abandoned and their land thrown out of cultivation. The population of the district was 399,726 in 1901, and the two largest towns are Kunch and Kalpi (pop. 10,139 in 1901). The district was traversed by the line of the Indian Midland railway from Jhansi to Kanpur. A small part of it is watered by the Bethwa Canal. Grain, oil-seeds, cotton and ghee were exported. The twentieth century began with the heralding of a new name of nationalism in the whole of India and Jalaun also did not remain unaffected. The congress, which had already become the mouthpiece of people's aspiration at the national level, was becoming increasingly popular in this district and a branch of it was founded in this district. The people of this district participated in all the national level movements to oust the British government, including Civil Disobedience and Quit India Movement.

(iii) Administrative Setup:

The district of Jalaun (headquarters at Orai) forms the most northern portion of the trans Yamuna tract of the country known as Bundelkhand region comprising of five districts of Uttar Pradesh. There are five tahsils in the district viz:- Jalaun, Orai, Kalpi, Konch and Madhogarh. Madhogarh is newly created tahsil during 1991-2001. Two hundred twenty villages of tahsil Jalaun with 3 towns were transferred to tahsil Madhogarh vide notification 5-2-17/82-185-R-5 dated 04.01.1995. Later 36 more villages were transferred from tahsil Konch and added to tahsil Madhogarh vide notification no. 3714/1-5/99-143/97-R-5 dated 27.12.1999. There are 10 towns, out of which 4 towns are under Nagar Palika Parishad and 6 towns are of the status of Nagar Panchayat.

Jurisdictional Changes (2001-2011)

The state Government administration has reported following jurisdictional changes have been taken place during the decade:-

District/Tahsil 2011	Territory added at District/Tahsil level	Name of District/ Tahsil from which area is subtracted	Territory reduced at District/Tahsil level
1	2	3	4
<i>Madhogarh</i>	5-2-17/82-185-R-5 dated 4.01.1995 3714/1-5/99-143/97- R-5 dated 27.12.1999	(i) 220 villages and 3 towns transferred from Jalaun Tahsil (ii) 36 villages transferred from Konch Tahsil	-

District Administration:

District administration comprises of Revenue, Development, Police (Law and Order), Judiciary, and Local self-government. District Magistrate is in-charge of revenue administration. He is assisted by Additional District Magistrate (Finance and Revenue) i.e., ADM (F&R). At the tahsil level Sub-divisional Magistrate is in-charge, who is now redesignated as Up-Jila Adhikari. He is assisted by Tahsildars in each tahsil and for revenue collection each tahsil is further entrusted to Naib Tahsildars and Kanongos circles respectively. For each revenue village, Lekhpal is in-charge. Chief Development Officer and District Development Officer are in-charge for development activities in the district. Various departments have departmental officers at the district level e. g., Health, Panchayat Raj, Electricity, Transport, Irrigation, Jal Nigam, Animal Husbandry, Harijan and Samaj Kalyan, Agriculture, Horticulture, PWD etc., each have a department at district level office, departments point of view the district is divided into community development block. Block Development Officers (BDO) looks after development works at community developments block level. Assistant Development Officer and Village Development Officers at village level.

Under the police set-up Senior Superintendent of Police in big district and Superintendent of Police in small districts are in-charge. Additional Superintendent of Police (ASP) and their respective area. Deputy Superintendent of Police (DSP) look-after the Thanas allotted to them. Police Inspector and Sub-Inspector are in-charges of their police stations depending upon the population and area.

The judicial administration of the district is headed by District and Session Judge. In addition there are several Additional District Judge, Civil Judge, Chief Judicial Magistrate and Munsif Magistrate etc.

The nucleus of the district body for self government is consisted of Mayor and Mukhya Nagar Adhikari (MNA) in the case of Nagar Nigam, Chairman, Executive Officer in Nagar Palika Parishad and Nagar Panchayat. Chairman District Board and Gram Pradhan in Panchayats and Pramukh of Kshetra Samiti etc., come under Local self-government.

(IV) Physical Features

(1) Location and Size:-

The district is situated between the parallel of 25° 46 and 26° 27' north latitude and 78° 56' and 79° 52' east longitude and forms a compact tract of territory of rectangular shape. On the west the boundary is formed by the Pahuj river, beyond the district Bhind of Madhya Pradesh is located. In the north Yamuna divides it from the districts of Etawah and Kanpur Dehat. On the south-west Jalaun adjoins Samthar in the district Jhansi. To the south east Betwa divides it first from Jhansi and then from Hamirpur, the district is stretched from east to west 93 kms and from north to south 68 kms. Total area of the district is 4,565 kms.

(2) Physiography:-

On the basis of geology, soil, topography, climate and natural vegetation the district has been divided in the following five regions.

Pahuj Ravines Tract: The region is formed of alluvium and Dun gravels of recent age. The region is situated along Pahuj river in a longitudinal direction and well known for its ravines. Topography is rugged and unsuitable for agricultural activities.

Jalaun Plain: The region is comparatively a flat plain. It is situated in the western part of the district.

Orai Tract: The region lies in south of Jalaun plain in the east-west direction. It is wider in south-west part but narrower towards north-east. The geology of the region consists of Alluvium and Dun gravels of recent age.

Yamuna Ravines Tract: The region extends in a north-west and south-east direction along the Yamuna river covering the northern part of Kalpi and Jalaun tahsils formed of Alluvium and Dun gravels of Recent.

Betwa Ravines Tract : This region is a narrow strip formed of Alluvium and Dun gravels of recent age along Betwa river covering the southern most part of Konch, Orai and Kalpi tahsils from this region. Compared to Pahuj and Yamuna, the ravines of this tract is less extensive. Its surface is not suitable for agriculture. Most of area along Betwa is covered with reserved forest.

(3) Drainage:-

The main rivers of the district are the Yamuna, the Betwa, the Pahuj and several minor streams among which the Non and the Melunga are notable. Yamuna forms the northern boundary of the district. It flows with a gentle curving course in the north, and then it turns towards south continuing to form the district limit. Its total length within the district limit is approximately 83 kms. The Betwa forms the boundary with Jhansi along the southern border. Its course runs towards east, and tends somewhat to the northeast and it meanders along the south-east side of the district sparing it from Hamirpur. The Pahuj river enters Jalaun in the south-western corner of tahsil Konch. This forms the western boundary.

(4) Climate:-

The tropic of the Capricorn being very near the climate is drier as compared to the districts on the north of river Yamuna. The year may be divided into four seasons. The cold, from the middle of November to February and is followed by the hot season lasting till about the middle of June. The summer season sets in early and last for a longer period. The period which follows lasting till about the third week of September constitutes the south-west monsoon season and is succeeded by the period which may be termed post monsoon or transition season lasting till the middle of November.

After February the temperature begins to increase rapidly, May and early part of June is the hottest parts of the year. It reduces to a minimum in January and reaches to a maximum of in the hottest period of May and June. The rainfall is less than the other areas of the State.

(5) Natural Economic Resources**Forestry:-**

There are no forest belt in the district, but small patches of forest are found here and there, especially along the rivers of the district, namely the Yamuna, the Betwa and the Pahuja. Babul is the only plant which is found abundantly in the district. Mango and Mahua trees are found sparsely. In tahsil Jalaun bamboo trees are found abundantly. Babul and Catechu have some commercial use, while its wood is used as fuel. There is no industrial production of forest products. Under the Social Forestry Scheme trees are being planted. Farmers are keen in planting Eucalyptus trees. Government is targeted to huge plantation under Extensive Aforestation Scheme. Against this target saplings were planted by different government departments. Forest department is trying to create awareness among people about environment, thus plantation of trees are being taken up extensively to check soil erosion and ravine reclamation.

Minerals and Mining:-

No mineral of repute is found in the district, geological formation of the district consists more or less entirely of alluvium, which consists of Kankar, sand, maurang and brick earths.

Soil:-

The natural divisions into which the district falls are clearly marked. Along the outer edge, is the ravine belt fringed here and there, by rich alluvial soil, but for most part consisting of low hummocks thickly strewn with Kankar and is too poor for continuous cultivation. The upland which succeeds ravines is poor in quality. It has a light coloured hard soil. After heavy rain when these soil dry up it can not be turned over by the plough. To the north there is a tract of loam. The whole of the south and centre of the district beyond the upland, excluding the area in tahsil Kalpi affected by the Non and Melunga is occupied by the dark Kankar and the black cotton soil 'Mar'.

Agriculture and Crop Pattern:-

Jalaun like other parts of Bundelkhand region is poor in agriculture. The whole district is precarious, owing to its extreme sensitivity to droughts. Apart from this, like other portion of Bundelkhand, it is liable to incursions of 'kans' which frequently throws large areas out of cultivation.

Kharif and Rabi are the main harvests. The Zaid or hot weather crops are insignificant because of the fact that bulk of the soil is unsuited to them. The Rabi is most important. Due to lack of irrigation facilities, double cropped or 'dofasli' area is insignificant.

In the district, although the number of marginal and small holdings is more but these account for a small proportion of land. The chief Kharif staples are juar, bajra and paddy and that of Rabi, wheat, barley and gram. The pulses include masoor, arhar and urd. Infrastructural facility is available for agriculture in the district is not of high order. In the districts seed godown/fertiliser depots, rural godowns, insecticide depots, cold storages and agriculture service centers were also exists under Food Corporation of India, Central Warehousing Corporation, under State Warehousing, under State Government and under cooperative sector also. Among these facilities, warehousing facilities is available with limited storage capacity.

Gram Panchayat, its composition Jurisdiction and role in village development:-

A Gram Panchayat acts as the executive of the Gram Sabha and plays a vital role in village development.

Composition

The members /of the village of Gram Panchayat are elected by the members of the Gram Sabha. The members of the Gram Sabha generally elect a small committee of 7-15 members from among themselves who constitute the village panchayat. It is necessary that the Village Panchayat should have a member belonging to the scheduled caste and also a woman member. If they are not elected, then the government itself appoints two such members. The Village Panchayat is the sole body, which looks after the various problems of the village and takes steps to improve the conditions of the villages.

Term

The new Panchayat Raj Act of 1993 has fixed a uniform five year for every Panchayat. It can also be dissolved earlier by the state government, if it fails to perform its duty faithfully. A Sarpanch may be removed from office if two-third Panchas vote against him. But in such a case the sanction of the district authorities must be obtained beforehand.

The Panchayat normally meets once in a month. If need be, an emergency meeting can also be called by the Sarpanch.

In order to be elected to a village panchayat, a candidate should possess the following qualifications:

1. He should be a resident of the village concerned and his name should be in the voter's list of the village.
2. He should be twenty-five years old.
3. He should be mentally and physically sound.
4. He should not be a proclaimed offender.

Functions : A Gram panchayat is entrusted with various social, economic and judicial functions.

1. It provides civic amenities to the people of the village.
2. It gets a primary school opened in the village and supervises its work.
3. It looks the cleanliness of the village. Drains for waste water are also provided by the Panchayat in the village.

4. It gets a Primary Health Centre opened in the village. The Panchayat has also to provide land and building for such a center.
5. It gets metalled roads build from the village to the nearest road leading to a market place with the help of the Public Works Department of the District.
6. It arranges for sufficient irrigation facilities, improved seeds, insecticides, chemical manures, improved implements and other such facilities with the help of the Block Development Officer of the area of the uplift of agriculture.
7. It manages and maintains the common property of the village.
8. In some states, the Gram Panchayat enjoys also certain judicial powers. It decides petty civil and criminal case and imposes fine.

(V) CENSUS CONCEPTS AND DEFINITIONS

Building: A 'Building' is generally a single structure on the ground. Usually a structure will have four walls and a roof. Sometimes it is made up of more than one component unit which are used or likely to be used as dwellings (residences) or establishments such as shops, business houses, offices, factories, workshops, work sheds, Schools, places of entertainment, places of worship, godowns, stores etc. It is also possible that building which have component units may be used for a combination of purposes such as shop-cum-residence, workshop-cum-residence, office-cum-residence etc. But in some areas the very nature of construction of houses is such that there may not be any wall. Such is the case of conical structures where entrance is also provided but they may not have any walls. Therefore, such of the conical structures are also treated as separate buildings.

Pucca houses: Houses, the walls and roof of which are made of permanent materials. The material of walls can be any one from the following, namely, Stones (duly packed with lime or cement mortar), G.I/metal/ asbestos sheets, Burnt bricks, Cement bricks, Concrete. Roof may be made of from any one of the following materials, namely, Machine-made tiles, Cement tiles, Burnt bricks, Cement bricks, Stone, Slate, G.I/Metal/Asbestos sheets, Concrete. Such houses are treated as Pucca house.

Kutchha houses: Houses in which both walls and roof are made of materials, which have to be replaced frequently. Walls may be made from any one of the following temporary materials, namely, grass, Unburnt bricks, bamboos, mud, grass, reeds, thatch, plastic /polythene, loosed packed stone, etc. Such houses are treated as Kutchha house.

Dwelling Room: A room is treated as a dwelling room if it has walls with a doorway and a roof and should be wide and long enough for a person to sleep in, i.e. it should have a length of not less than 2 meters and a breadth of at least 1.5 meters and a height of 2 meters. A dwelling room would include living room, bedroom, dining room, drawing room, study room, servant's room and other habitable rooms. Kitchen, bathroom, latrine, store room, passageway and verandah which are not normally usable for living are not considered as dwelling rooms. A room, used for multipurpose such as sleeping, sitting, dining, storing, cooking, etc., is regarded as a dwelling room. In a situation where a census house is used as a shop or office., etc., and the household also stays in it then the room is not considered as a dwelling room. But if a garage or servant quarter is used by a servant and if she/ he also lives in it as a separate household then this has been considered as a dwelling room available to the servant's household. Tent or conical shaped hut if used for living by any household is also considered as dwelling room. A dwelling

room, which is shared by more than one household, has not been counted for any of them. If two households have a dwelling room each but in addition also share a common dwelling room, then the common room has not been counted for either of the households.

Census House : A 'census house' is a building or part of a building used or recognized as a separate unit because of having a separate main entrance from the road or common courtyard or staircase, etc. It may be occupied or vacant. It may be used for residential or non-residential purpose or both. If a building has a number of Flats or Blocks/Wings, which are independent of one another having separate entrances of their own from the road or a common staircase or a common courtyard leading to a main gate, these are considered as a separate Census house.

Village: The basic unit for rural areas is the revenue village, which has definite surveyed boundaries. The revenue village may comprise of one or more hamlets but the entire village is treated as one unit for presentation of data. In un-surveyed areas, like villages within forest areas, each habitation area with locally recognized boundaries is treated as one village.

Rural-Urban area: The data in the census are presented separately for rural and urban areas. The unit of classification in this regard is 'town' for urban areas and 'village' for rural areas. **The urban-** area comprises two types of towns viz; Statutory towns and Census towns. In the Census of India 2011, the definition of urban area adopted is as follows:

(a) **Statutory Towns :** All places with a municipality, corporation, cantonment board or notified town area committee, etc are known as statutory towns.

(b) **Census towns:** All other places satisfying the following three criteria simultaneously are treated as Census Towns.

i) A minimum population of 5,000;

ii) At least 75 per cent of male working population engaged in non-agricultural pursuits; and

iii) A density of population of at least 400 per sq. km. (1,000 per sq. mile)

For identification of places which would qualify to be classified as 'urban' all villages, which, as per the 2001 Census had a population of 4,000 and above, a population density of 400 persons per sq. km. and having at least 75 per cent of male working population engaged in non-agricultural activity were considered. To work out the proportion of male working population referred to above against b) (ii), the data relating to main workers were taken into account. In addition the above stated towns, urban areas also constitute of OGs which are the parts of UAs.

Urban Agglomeration: An Urban Agglomeration is a continuous urban spread constituting a town and its adjoining urban outgrowths (OGs) or two or more physically contiguous towns together with or without urban outgrowths of such towns. In some cases, railway colonies, university campuses, port areas, military camps etc; may come up near a statutory town outside its statutory limits but within the revenue limits of a village or villages contiguous to the town. Each such individual area by itself may not satisfy the minimum population limit to qualify it to be treated as an independent urban unit but may qualify to be clubbed with the existing town as their continuous urban spread (i.e., an Out Growth). Each

such town together with its outgrowth(s) is treated as an integrated urban area and is designated as an 'urban agglomeration'. For the purpose of delineation of Urban Agglomerations during Census of India 2011, following criteria has been adopted:

- (a) The core town or at least one of the constituent towns of an urban agglomeration should necessarily be a statutory town; and
- (b) The total population of an Urban Agglomeration (i.e. all the constituents put together) should not be less than 20,000 as per the 2001 Census. In varying local conditions, there were similar other combinations which have been treated as urban agglomerations satisfying the basic condition of contiguity.

Out Growth (OG): The outgrowth is a viable unit such as a village or a hamlet or an enumeration block and clearly identifiable in terms of its boundaries and location. While determining the outgrowth of a town, it has been ensured that it possesses the urban features in terms of infrastructure and amenities such as pucca roads, electricity, taps, drainage system for disposal of waste water etc., educational institutions, post offices, medical facilities, banks etc and physically contiguous with the core town of the UA.

City: Towns with population of 100,000 and above are called cities.

Household: A 'household' is usually a group of persons who normally live together and take their meals from a common kitchen unless the exigencies of work prevent any of them from doing so. Persons in a household may be related or unrelated or a mix of both. However, if a group of unrelated persons live in a census house but do not take their meals from the common kitchen, then they are not constituent of a common household. Each such person was to be treated as a separate household. The important link in finding out whether it was a household or not was a common kitchen/common cooking. There may be one member households, two member households or multi-member households.

Institutional Household: A group of unrelated persons who live in an institution and take their meals from a common kitchen is called an Institutional Household. Examples of Institutional Households are boarding houses, messes, hostels, hotels, rescue homes, observation homes, beggars homes, jails, ashrams, old age homes, children homes, orphanages, etc. To make the definition more clearly perceptible to the enumerators at the Census 2011, it was specifically mentioned that this category of households would cover only those households where a group of unrelated persons live in an institution and share a common kitchen.

Houseless household : Households who do not live in buildings or census houses but live in the open or roadside, pavements, in hume pipes, under flyovers and staircases, or in the open in places of worship, mandaps, railway platforms, etc., are treated as Houseless Households.

Scheduled Caste and Scheduled Tribes

Article 341 of the Constitution provides that the President may, with respect to any State or Union territory, specify the castes, races or tribes or parts of or groups within castes, races or tribes which shall for the purposes of the Constitution be deemed to be Scheduled Castes in relation to that State or Union territory. Article 342 similarly provides for specification of tribes or tribal communities or parts of or

groups within tribes or tribal communities which are to be deemed for the purposes of the Constitution to be Scheduled Tribes in relation to the various States and Union territories. In pursuance of these provisions, the list of Scheduled Castes and / or Scheduled Tribes are notified for each State and Union territory and are valid only within the jurisdiction of that State or Union territory and not outside.

The list containing the names of the Scheduled Castes and the Scheduled Tribes applicable for the Census of India 2011 in the State are given below:

List of Scheduled Castes : –Census 2011			
S. N.	Name of Scheduled Castes	S.	Name of Scheduled Castes
1	Agariya (excluding Sonbhadra district)	45	Khairaha
2	Badhik	46	Kharwar [excluding Benbansi (Excluding Deoria, Ballia, Ghazipur, Varanasi, and Sonbhadra districts)]
3	Badi	47	Khatik
4	Baheliya	48	Khorot
5	Baiga (excluding Sonbhadra district)	49	Kol
6	Baiswar	50	Kori
7	Bajaniya	51	Korwa
8	Bajgi	52	Lalbegi
9	Balahar	53	Majhwar
10	Balai	54	Mazhabi
11	Balmiki	55	Musahar
12	Bangali	56	Nat
13	Banmanus	57	Pankha (excluding Sonbhadra and Mirzapur districts)
14	Bansphor	58	Parahiya (excluding Sonbhadra district)
15	Barwar	59	Pasi, Tarmali
16	Basor	60	Patari (excluding Sonbhadra district)
17	Bawariya	61	Rawat
18	Beldar	62	Saharya (excluding Lalitpur district)
19	Beriya	63	Sanaurhiya
20	Bhantu	64	Sansiya
21	Bhuiya (excluding Sonbhadra district)	65	Shilpkar
22	Bhuyiar	66	Turaiha

23	Boria	List of Scheduled Tribes Census 2011	
24	Chamar, Dhusia ,Jhusia, Jatava	Sr. No. Name of Scheduled Tribes	
25	Chero (excluding Sonbhadra and Varanasi district)	1	Bhotia
		2	Buksa
26	Dabgar	3	Jaunsari
27	Dhangar	4	Raji
28	Dhanuk	5	Tharu
29	Dharkar	6	Gond(Dhuria, Nayak, Ojha, Pathari, and Raj Gond as its synonyms)(in district of Maharajganj, Siddharth Nagar, Basti, Gorakhpur Deoria, Mau, Azamgarh, Jaunpur, Ballia, Ghazipur, Varanasi, Mirzapur and Sonbhadra)
30	Dhobi	7	Kharwar, Khairwar (in district of Deoria, Ballia, Ghazipur,
31	Dom	8	Saharya (in the district Lalitpur)
32	Domar	9	Parahiya (in district of Sonbhadra)
33	Dusadh	10	Baiga (in district of Sonbhadra)
34	Gharami	11	Pankha, Panika (in the district of Sonbhadra and Mirzapur)
35	Ghasiya	12	Agariya (in district of Sonbhadra)
36	Gond (excluding Maharajganj, Siddharth Nagar, Basti, Gorakhpur Deoria, Mau, Azamgarh, Jaunpur, Ballia, Ghazipur, Varanasi, Mirzapur and Sonbhadra)	13	Patari (in district of Sonbhadra)
37	Gual	14	Chero (in the district of Sonbhadra and Varanasi)
38	Habura	15	Bhuiya, Bhuinya(in the district of Sonbhadra)
39	Hari		
40	Hela		
41	Kalabaz		
42	Kanjar		
43	Kapariya		
44	Karwal		

Language and Mother tongue: As per the census concept, each language is a group of mother tongues. The census questionnaire collects information on the mother tongue of each person. Mother tongue is the language spoken in childhood by the person's mother to the person. If the mother died in infancy, the language mainly spoken in the person's home in childhood will be the mother tongue. In the case of infants and deaf mutes, the language usually spoken by the mother is considered as mother tongue. It is not necessary that the language spoken as mother tongue should have a script. The mother tongues returned by the respondents in census are classified and grouped under appropriate languages according to their linguistic characteristics.

Literate: A person aged 7 years and above who can both read and write with understanding in any language is taken as literate. A person who can only read but cannot write is not literate. It is not necessary that to be considered as literate, a person should have received any formal education or passed any minimum educational standard. Literacy could have been achieved through adult literacy classes or through any non-formal educational system. People who are blind and can read in Braille are treated as literates.

Literacy rate: Literacy rate of the population is defined as the percentage of literates in the age-group seven years and above. For different age-groups the percentage of literates in that age-group gives the literacy rate.

Educational level: The highest level of education a person has completed.

Work: Work is defined as participation in any economically productive activity with or without compensation, wages or profit. Such participation may be physical and/or mental in nature. Work involves not only actual work but also includes effective supervision and direction of work. It even includes part time help or unpaid work on farm, family enterprise or in any other economic activity. All persons engaged in 'work' as defined above are workers. The main point to note is that the activity should be economically productive. Reference period for determining a person as worker and non-worker is one year preceding the date of enumeration.

Main worker: A person who has worked for major part of the reference period (i.e. six months or more during the last one year preceding the date of enumeration) in any economically productive activity is termed as 'Main worker'.

Marginal worker: A person who worked for 3 months or less but less than six months of the reference period (i.e. in the last one year preceding the date of enumeration) in any economic activity is termed as 'Marginal worker'.

Non-worker: A person who has not worked at all in any economically productive activity during the reference period (i.e. last one year preceding the date of enumeration) is termed as 'Non worker'.

Cultivator: For purposes of the Census, a person is classified as cultivator if he or she is engaged in cultivation of land owned or from government or from private persons or institutions for payment in money, kind or share. Cultivation also includes effective supervision or direction in cultivation. Cultivation involves ploughing, sowing, harvesting and production of cereals and millet crops such as wheat, paddy, jowar, bajra, ragi, etc., and other crops such as sugarcane, tobacco, ground-nuts, tapioca, etc., and pulses, raw jute and kindred fiber crop, cotton, cinchona and other medicinal plants, fruit growing, vegetable growing or keeping orchards or groves, etc. Cultivation does not include the plantation crops like– tea, coffee, rubber, coconut and betel nuts (areca). The workers engaged in Plantation crops are recorded under “other workers”.

Agricultural labourer: A person who works on another person’s land for wages in cash or kind or share is regarded as an agricultural labourer. She/he has no risk in the cultivation, but merely works on another person’s land for wages. An agricultural labourer has no right of lease or contract on land on which she/he works.

Household industry worker: Household industry is defined as an industry conducted by one or more members of the household at home or within the village in rural areas and only within the precincts of the house where the household lives in urban areas. The larger proportion of workers in household industry should consist of members of the household. The industry should not be run on the scale of a registered factory which would qualify or has to be registered under the Indian Factories Act and should be engaged in manufacturing, processing, servicing and repairs of goods. The activity relate to production, processing, servicing, repairing or making and selling of goods. It does not include professions such as a pleader, Doctor, Musician, Dancer, Waterman, Astrologer, Dhobi, Barber, etc. or merely trade or business, even if such professions, trade or services are run at home by members of the household.

Other worker: A person, who has been engaged in some economic activity during the last year of reference period but not as a cultivator or agricultural labourer or worker in Household Industry. The type of workers that come under this category include all government servants, municipal employees, teachers, factory workers, plantation workers, those engaged in trade, commerce, business, transport, banking, mining, construction, political or social work, priests, entertainment artists, etc. In fact, all those workers other than cultivators or agricultural labourers or household industry workers are ‘Other Workers’.

Work participation rate: Percentage of Workers (Main + Marginal) to total population.

Population density: Population density is the number of persons inhabited per square kilometer of the area.

Age: Age is measured in terms of the completed number of years.

Sex Ratio: Number of females per 1,000 males in a population.

(VI) NON-CENSUS CONCEPTS

Civic status of urban units: Civic Status of a town/city is determined on the basis of Civic Administrative Authority of the town e.g., Municipal Corporation / Corporation, Municipal Committee / Municipal council, Municipality etc.

Size class of U.A./town: Size-class of U.A./Town is based on the population size of the U.A./City/Town.

U.A.s/Towns with 100,000 and above population are classified as Class I U.A.s/ Towns. Towns with 50,000 to 99,999 population are classified as Class II towns, 20,000 to 49,999 population are Class III towns, population with 10,000- 19,999 are Class IV towns, population with 5,000 and 9,999 are Class V towns and towns with less than 5,000 population are Class VI towns.

Slum area : The Slum Areas (Improvement and Clearance) Act, 1956, which was enacted by the Central Government defined slums as (a) Areas where buildings are in any respect unfit for human habitation; or (b) are by reasons of dilapidation, overcrowding, faulty arrangement and design of such buildings, narrowness or faulty arrangement of streets, lack of ventilation, light or sanitation facilities, or any combination of these factors, are detrimental to safety, health or morals.

Mega city : The concept of 'Mega city' is a recent phenomenon in the Urban Sociology and is defined in term of metropolitan city in the form of large size, problem of management of civic amenities and capacity to absorb the relatively high growth of population. Indian Census in 1991 treated the population size of 5 million and above as the cutoff point to identify a place as the mega city. Whereas, for the purpose of inclusion in Centrally Sponsored Scheme for Infrastructure Development in Mega cities the Ministry of Urban Affairs and employment, Department of Urban Development adopted the criteria of 4 million and above population as per 1991 Census for Mega Cities. In 2001 Census, cities with 10 millions and above population have been treated as Mega cities and the same criteria of population has been adopted in 2011 census.

Concepts used in VD and TD of DCHB:

1. Educational Amenities:-The type of different educational facilities available in the village is given in numbers. Both Government and private educational facilities / institutions are considered for this-purpose. If there are composite schools like Middle schools with Primary classes, or Secondary schools with middle classes, these are included in the number of Primary and Middle schools respectively. For example, if in a village there are two Primary schools and one Middle school with primary classes, the number of Primary schools in the village are given as three and that of Middle school as one even though there may be only three educational institutions. So also in case of Secondary schools. For better understanding, the distinctiveness of different types of schools is depicted hereunder:

1.1 Pre-primary (PP): Now-a-days, the children are sent to schools at a very early stage. Lot of pre-primary schools, private schools in particular, have come up in villages and towns. These may or may not be recognized by the competent authorities. Even many Secondary schools have classes starting from preprimary level. Pre-primary classes include Nursery, K.G., Pre-basic, Play school, etc.

1.2 Primary School (P): Schools providing education from Standard 1 and upward up to and inclusive of Standard V are classified as Primary Schools.

1.3 Middle School (M): Schools providing education from Standard VI and upward up to and inclusive of Standard VIII are classified as Middle Schools. A School with Class 1 to VIII is treated as two units, i.e. one Primary School and one Middle School.

1.4 Secondary School (S): Schools providing education from Standard IX and upwards up to and inclusive of Standard X are classified as Secondary Schools. A composite school with 1 to X standard is treated as three separate units and counted separately under the categories of Primary School, Middle School and Secondary School.

1.5 Senior Secondary School (SS): Schools and colleges that provide education for Standards XI and XII and first and second year of the Pre-University Course fall under this category. There are Senior Secondary Schools with Standard I and upwards up to Standard XII.

1.6. Degree College: (i) **Arts/Science/Commerce** : These are all educational institutions that provide post-PUC level education leading to University degree/diploma in any subject or combination of subjects and also post-graduate levels of education. The college offering courses in Arts, Science or Commerce either separately or in combination are covered under this category.

(ii) **Engineering College (E):** It is a graduate/post-graduate degree college providing Bachelor of Engineering (BE) or Bachelor of Technology (B. Tech.) or post-graduate engineering degrees like M.Tech.

(iii) **Medical Colleges:** These are graduate/post-graduate degree colleges providing MBBS or equivalent degree in alternative medicine like Ayurveda, Unani, Homeopathy etc. or post-graduate medical degrees like M.D or equivalent in the above branches of medicine.

1.7. Management College/ Institute (MI): It offers courses like Diploma in Management, Post-Graduate Diploma in Management, Masters of Business Administration (MBA) and specializations in different disciplines of Management like Marketing, Human Resources Development (HRD) etc.

1.8. Polytechnic (Pt): An Institution providing certificate/diploma (not equivalent to degree) in any technical subject like engineering, vocational courses like embroidery, fashion designing etc. It may be both Government and Private.

1.9. Vocational School/ITI: It is a vocational training institute imparting trainings in specific fields acquiring necessary skill, which will make the trainees employable or create them opportunities of self-employment. Trainings offered by Industrial Training Institutes (ITI) fall under this category.

1.10. Non-formal Education/Training Centre (NFTC): Non-vocational education centers, established by the Central and State Governments provide educational facilities to the interested persons irrespective of educational qualification, and age. These education centers are open to all.

1.11. Special School for Disabled: There are Government and Government recognized institutions/organizations engaged for providing education to different groups of disabled persons.

2. Medical Facilities: 2.1 Hospital-Allopathic and Hospital-Alternative medicine: A hospital is an Institution, where sick or injured are given medical or surgical care. Bed strength differs from hospital to hospital ranging from 31 to 500 depending upon whether these are sub-district, sub-divisional or district hospitals. If there is hospitals providing facilities under different systems of medicines such as, Allopathy, Ayurveda, Unani and Homeopathy etc., these details are given separately.

(a) Allopathy: The system of medical practice, which treats disease by the use of remedies which produce effects different from those produced by the disease under treatment.

(b) Ayurveda: Ayurveda means 'Science of life'. The philosophy of Ayurveda is based on the theory of Pancha Mahabhootas (Five elements) of which all the objects and living bodies are composed of. The combination of these five elements are represented in the form of Tridosha: Vata, Pitta and Kapha. These three 'doshas' are physiological entities of living beings. Ayurveda developed into eight distinct specialities, i.e., Internal Medicine, Pediatrics, Psychiatry, Eye and ENT, Surgery, Toxicology, Geriatrics and Science of virility. Two types of treatments, Preventive and Curative, are given in Ayurveda.

(c) Unani: Treatment of Unani consists of three components, namely, preventive, promotive and curative. Unani system of medicine has been found to be efficacious in conditions like Rheumatic Artharitis. Jaundice, Filarisis, Eczema, Sinusitis and Bronchial Asthma. For the prevention of the disease and promotion of health, the Unani System emphasizes six essentials: pure air, food and water, physical movement and rest, psychic movement and rest, sleep and wakefulness and retention of useful materials and evacuation of waste materials from the body.

(d) Homoeopathy: Treatment in Homoeopathy, which is holistic in nature, focuses on an individual's response to a specific environment. Homoeopathic medicines are prepared mainly from natural substances such as plant products, minerals and animal sources. Homoeopathic medicines do not have any toxic, poisonous or side effects. Homoeopathic treatment is economical as well and has a very broad public acceptance.

2.2 Community Health Centre (CHC): Community Health Centres are designed to provide referral health care for cases from PHC and those in need of specialist health care approaching the CHC directly. 4 PHCs are included under each CHC thus catering approximately 80,000 populations in tribal/hilly areas and 1, 20,000 populations for plain areas. CHC is a 30- bedded hospital providing specialist care in Medicine, Obstetrics and Gynaecology, Surgery and Paediatrics.

2.3 Primary Health Centre (PHC): A Primary Health Centre is the first contact point between a village community and the Government medical officer. A PHC covers a population of 20,000 in hilly, tribal or difficult areas and 30,000 populations in plain areas with 4-6 indoor/observation beds. It acts as a referral unit for 6 sub-centres. It has a medical officer and para medical staff.

2.4 Primary Health Sub- Centre (PHS): A Primary Health Sub-centre is the first contact point between the primary health care system and the community. As per the population norms, one PHS is established for every 5,000 population in plain areas and 3,000 population in hilly/ tribal/ desert areas. Each PHS has a sanctioned strength of one male and one female health worker.

2.5 Maternity and Child Welfare Centre (MCW): It provides pre-natal and post-natal services for both mother and child. The services include regular check-up of pregnant women, giving folic tablets, counseling, delivery, immunization of children with check-up etc.

2.6 TB Clinic (TBC): The diagnosis and treatment of TB are functions of the general health services and hence it is a part and parcel of Primary Health Care. Specialized units such as the District Tuberculosis Centre (DTC) act as referral centres. TB clinics are established by the Government of India under the National Tuberculosis Control Programme and implemented through a network of DTC. The DTC is the nodal point for TB control activities in the district and it also functions as a specialized referral centre. The functions of sub-district level Tuberculosis Unit (TU) are implementation, monitoring and supervision of TB control activities in its designated geographical areas.

2.7 Health Centre: Clinic where medicine and medical supplies are dispensed. It has no in-patient facility. A clinic (or an outpatient clinic) is a small private or public health facility that is devoted to the care of outpatients, often in a community, in contrast to larger hospitals, which also treat inpatients.

2.8 Dispensary: Place where patients are treated and medicines provided but with no in-patient facility. Immunizations, MCH Services and sometimes pathological tests are carried out here. It may be of allopathic or any alternative medicine.

2.9 Veterinary Hospital: Mostly run by the State Government or local body for treatment and preventive measures against diseases of domestic animals like cows, buffaloes etc in rural areas.

2.10 Mobile Health Clinic: These are Mobile vans well equipped with a range of health services to villages located far away from the CHCs, PHCs or any public health sources. The vans visit villages on designated days to deliver the health care services. The services generally offered are OPD, ante-natal and post-natal, B.P. examination, X-ray, ECG, Immunization, First Aid etc.

2.11 Family Welfare Centre: Check-up and counseling is provided to the pregnant and married women regarding small family norm and devices for having a small family. Temporary and permanent contraceptive devices are provided here.

2.12 Nursing Home: A nursing home is a long –term care facility licensed by the state that offers 24-hour room and board and health care services including basic and skilled nursing care, rehabilitation and a full range of other therapies., treatments and programs to old and sick people. The difference between a hospital and a nursing home is that a nursing home gives importance to convalescence from a disease while a hospital gives medical treatment for the disease.

2.13 Medicine Shop: A shop which sells drugs and medicines of any system of medicine viz. allopathic, homeopathic, ayurvedic or unani medicines, is considered as a medicine shop. Sometimes

some shops and Paan shops also keep ordinary medicines, like Crocin, Burnol etc. These shops are not taken as medicine shops.

3. Drinking water: The following are the main source of drinking water facility (ies) available in the village.

3.1 Tap Water-treated: This source of drinking water refers to a source of drinking water which is provided to the villagers through pipes within their premises or to the villagers through common taps (public taps/community water points) by the Government departments, local bodies, panchayats, public or private estate agencies, etc. after treatment. Such a source is treated as 'Tap water from treated source'.

3.2 Tap Water-un-treated: If the villagers are drawing drinking water through pipes either directly from a well or bore well or after pumping the well or tube well water, or the water is supplied through pipes to the households of the village or through public taps without treatment. Such a source is treated as 'Tap water from un-treated source'.

3.3 Covered Well (CW): A well that is (1) covered on sides from run-off water (i.e., excess water from rain, snowmelt or other sources flows over the land) through a wall lining or casting that is raised above ground level on a platform that diverts spilled water away from the well and (2) covered so that bird droppings and animals cannot fall down the hole. It is considered as covered well.

3.4 Un-covered Well (UW): A well which is (1) un-covered on sides from runoff water, (2) un-covered from bird droppings and animals; or (3) both.

3.5 Hand Pump (HP): Hand pump means where ground water is taken out manually by operating a hand pump.

3.6 Tube Well / Borehole (TW): Tube well denotes the ground water source from where ground water is taken out through electrical or diesel pump. Spring, River/Canal, Tank/Pond/Lark are self explanatory.

4. Community Toilet Complex : Community Toilet may be constructed and maintained by Gram Panchayats or Private NGOs like Sulabh Sauchalaya or likes.

5. Rural Sanitary Mart or Sanitary Hardware Outlet (RSM): It is an outlet dealing with the materials, hardware and designs required for the construction of not only sanitary latrines but other sanitary facilities such as compost pit, washing platform and other sanitation and hygiene accessories required for individuals, households and the environment in the rural areas.

6. Community bio-gas or recycle of waste for productive use: Many of the solid wastes having economic values but put for disposal can be recycled for reuse. For example, food, cow dung, leaves, vegetable, paper, wood, plastics, old cloth etc. However, some of the wastes are not recyclable. These are carbon paper, thermo coal etc. When recyclable solid wastes is subjected to decomposition, bio-gas could be produced under favourable conditions. These systems of recycling may be there at the village level organized by Gram Panchayats with technical support from Governments or non-government organizations.

7. Communication and transport Facilities: **7.1 Post Office (PO):** Self-explanatory. **7.2 Sub-Post Office (SPO):** Sub-post office includes Extra Departmental Post Offices and those providing franchise postal services and also part time services in lieu of some honorarium. The limited postal services include sale of stamps, receipt of letters and money orders and also distribution of letters.

7.3 Post & Telegraph Office (PTO): Telegraph office is set up by the Government to enable people to send or receive telegrams. If the phonogram facility is available (though the Telegraph office may not be equipped with Morse Code Transmitters), the village is considered to be having telegraph facility.

7.4 Telephones (landlines): If the village is having the Public Call Office (PCO) either run by the Post Office or by individuals or by a private shop, then the village is considered to be having telephone facility.

7.5 Public Call Office (PCO)/Mobile PCO: Self explanatory. **7.6 Mobile Phone Coverage:** Mobile phones are now very common particularly in urban areas. Some villages by virtue of being in close proximity to the urban areas also enjoy the benefits of the mobile phone services. Even if a few villagers avail the services of mobile phones, then the village is considered to be having access to mobile phone.

7.7 Internet Cafes/Common Service Centres (CSC): If the village is having the facility of Cyber Cafes or shops owned by private individuals providing the facility of surfing of the internet, then the village is considered to be having access to internet/cyber cafe facility. Government of India formulated the scheme of CSC with the vision of providing all government services in an integrated manner at the door step of the citizen at an affordable cost even in the remotest corners of the country through a combination of it based as well as non-IT based services.

7.8 National Highway (NH): These are main highways running through the length and breadth of the country. Each NH is numbered like NH-1, NH-2 for easy identification.

7.9 State Highway (SH): These are roads of a state linking district headquarters and important cities within a State and connecting them with NHs or Highways of the neighboring States.

7.10 Major District Roads (MDR): These are important roads within a district, serving areas of production and markets and connecting these with each other or with the main Highways.

7.11 Other District Roads (ODR): These are roads serving rural areas of production and providing them with outlet to market centres, taluka headquarters, block development head quarters or other main roads.

7.12 Village Road: The approach to village refers to the state of road etc., leading to the village. This is to see whether the village is approachable both in fair and foul weather, and whether it is inaccessible only for some time in the year.

7.13. Black-Topped (Pucca) Road (BTR): A road provided with a bituminous surfacing.

7.14 Gravel (Kuchha) Road (GR): A road constructed using well compacted crushed rock or gravel material (coarse sand, small stones), which is fairly resilient and does not become slippery when wet.

7.15 Water Bound Macadam (WBM): This is the road layer made of crushed or broken mixture of sand and rock fragments mechanically interlocked by rolling and voids filled with screening and binding material with the assistance of water.

7.16 Foot Path (FP): A trodden path for the use by pedestrians and in some cases bicycles. The Foot Paths are not suitable for vehicular traffic except bicycles in some cases. Most of the interior/forest villages are connected by Foot Paths.

8. Banks and Credit Societies: - Banking facility means a place where a person can operate a bank account. **8.1 Commercial Bank (CB):** These may be banks wholly owned by the Government of India, or by Indian or Foreign Companies. **8.2 Cooperative Banks (Coop. B):** A co-operative bank is a financial entity which belongs to its members, who are at the same time the owners and the customers of their bank. Cooperative banks are often created by persons belonging to the some local or professional community or sharing a common interest. These banks are registered under the Cooperative Societies Act. The cooperative banks are regulated by RBI and are covered by the Banking Regulations Act, 1949. **8.3 Agricultural Credit Society (ACS):** Major objectives of the ACS are to supply agricultural credit to meet the requirements of funds for agricultural production, the distribution of essential consumer commodities, the provision of storage and marketing facilities and for light agricultural implements and machinery. **8.4 Non-Agricultural Credit Society (NCS):** These societies include consumer cooperative societies and also credit cooperative societies of certain categories of persons like teachers, health workers, etc.

9. Miscellaneous Facilities: **9.1 Self-help Group (SHG):** Self-Help Groups are groups of between 10-25 women created by either NGOs or under the SGSY (Swarnjayanti Gram Swarozgar Yojana) for the purposes of meeting local credit needs. They are sometimes called Mahila Mandals in villages.

9.2. Public Distribution System (PDS) shop: The shops through which some essential commodities are sold by the government at subsidized rates. They may also be known as ration shops and control shops.

9.3. Mandis/Regular Market: These are those clusters of shops with or without fixed premises which are open on at least six days a week and opens at least from morning hours to dusk.

9.4. Weekly Haat: These are those clusters of shops with or without fixed premises which are open once a week.

9.5. Agricultural Marketing Society: It is a common platform to analyse the issues among all the individuals and institutions in the field of agricultural marketing.

9.6. Nutrition Centre: Integrated Child Development Services (ICDS): The Integrated Child Development Services (ICDS) Scheme set up by the Government of India with the objective of providing following package of services to the children under 6 years and pregnant and lactating mothers in villages such as; Immunization, Health Check-up, Referral Services, Pre-school Non-formal Education and Nutrition & Health Education.

9.7. Anganwadi Centre: Each centre under the ICDS scheme is run by an Anganwadi Worker. One Anganwadi worker is appointed for specified population of the village. They are basically local women. They are assisted by Anganwadi helper. They provide pre-school non-formal education at the Centre and provide food to the children.

9.8. Accredited Social Health Activist (ASHA): ASHA is a health activist in the community who will create awareness on health and its social determinants and mobilize the community towards local health planning and increased utilization and accountability of the existing health services. She would be a promoter of good health practices. She will also provide a minimum package of curative care as appropriate and feasible for that level and make timely referrals. She will act as a motivator of different types of health related activities. Unlike ANM, she will not be involved in any clinical activities like immunization.

9.9. Sports Club/Recreation Centre: Indoor and out-door games are arranged by the Club and activities like wrestling, Judo Karate etc. are also done there.

9.10. Cinema/Video Hall (CV): If regular cinema houses licensed by Government is available, then the town/village is considered to be having the facility of Cinema Hall. Video hall owners screen films in their own or hired premises.

9.11. Public Library: Books are kept there which can be accessed by the public on loan basis. These may be sponsored by Government or Local Body or Panchayat or any influential person. Free service or nominal charges are made for using the facility.

9.12. Public Reading Room: Here the public may read newspapers and magazines. These may be sponsored by Government or Local Body or Panchayat or any influential person.

9.13. Newspaper Supply: The availability of the Newspaper(s), both in English or vernacular, in the village is considered to having the said facility.

10. Availability of Electricity/Power. If power is actually available, whatever may be the form of its use, it is indicated affirmative. If the village is having electricity for domestic purposes and the residents are using the same for domestic use, then it is considered that domestic power supply is available. If the electricity authority has not given domestic supply to the households on their request and people are using unauthorized electricity either by stealthily or misuse the supply meant for agricultural or industrial purposes, then it is not considered as availability of electricity for domestic purposes. However, if the village goes out of power due to temporary technical problems such as, transformer failures, theft of electrical equipment, etc., it is considered that electricity is available. Supply of electricity is considered available even when there is a temporary ban on new domestic connections. Connections to residential houses, bungalows, clubs, hostels and hospitals run on non-commercial basis, charitable, educational and religious institutions are included in the domestic category.

10.1 Power Supply for domestic use: This category includes electricity used only for domestic consumption. **10.2 Power supply for agricultural use:** This category includes all electricity connections given to the farmers for conducting various agricultural activities including irrigation. **10.3 Power supply for commercial use:** This category includes electricity connections given for

workshops, industries etc. or for any commercial purposes. **10.4 Power supply for all uses:** This category includes electricity connection is available for domestic use, agricultural use, and for any commercial purposes.

11. Land Use Pattern: The land use area of the villages is given in hectares. The land use pattern in the Village Directory conform to the pattern of classification of land use as recommended by the Ministry of Agriculture, Government of India. The Ministry has recommended the maintenance of records of land use pattern under the 9 categories as indicated in the Village Directory.

12. System of drainage : Generally, by drainage system, we mean the network of mains and branches of underground conduits for the conveyance of sewerage to the point of disposal. Sewers that carry only household and industrial wastage are called separate sewers; those that carry storm water from roofs, streets and other surfaces are known as storm water drains, while those carrying both sewage and storm water are called combined sewers. However, in towns, which are not provided with such underground sewerage system, it is mentioned whether it has open drainage system. There may be possibility of the town having both closed as well as open drainage systems.

13. Type of latrines: The data on various types of latrines both public and private together are collected. The three types of latrines considered here are, Pit Latrine, Flush/Pour Flush Latrine and Service Latrine. **(i) Pit System:** The latrines are attached to the pit that is dug into the ground for the reception of night soil, are reckoned as pit latrine. **(ii) Flush/pour flush:** A flush latrine uses a cistern or holding tank for flushing water and has a water seal, which is a U-shaped pipe, below the seat or squatting pan that prevents the passage of flies and odours. A pour flush latrine uses a water seal, but unlike a flush latrine, a pour flush latrine uses water poured by hand for flushing (no cistern is used). **(iii) Service:** Type of latrine from where night soil is removed manually by scavengers. All other types of latrines are covered under "Others" category.

14. Protected Water Supply- Source and capacity of Storage system: There are various sources of water supply and its storage system in the town.

14.1 Service Reservoir: A service reservoir is a water storage container that holds clean water after it has been treated in a water plant, and before it is piped to the end users. These containers are covered, and are designed to keep the water safe from contamination. Their main purpose is to provide a buffer within the water supply system so that water supplies can be maintained across periods of varying demand.

14.2 River Infiltration Gallery: Infiltration Galleries are capable of supplying large quantities of water, and are used where wells are unable to supply water needs, i.e. where an impermeable rock barrier affects well efficiency, Infiltration galleries are one or more horizontal screens placed adjacent to (on-shore), or directly underneath (bed-mounted), a surface water source.

14.3 Bore Well Pumping System: A bore well is a well of 6" to 12" in diameter drilled into the earth for retrieving water. The depth of a bore well can vary from 50 feet to 3000 feet. Water is pumped out to surface through electricity/generator.

- 14.4 Pressure Tank:** Tank that is used to ensure consistent water pressure and for storage of water. Usually located in basement of house but sometimes (in older settings) located in well pit.
- 15. Road lighting (Points):** Road lighting means the number of street lights that are maintained in the town.
- 16. Home Orphanage:** Orphanage is the name to describe a **residential institution** devoted to the **care** of **orphans** – children whose parents are deceased or otherwise unable to care for them. Parents, and sometimes grandparents, are legally responsible for supporting children, but in the absence of these or other relatives willing to care for the children, they become a **ward of the state**, and orphanages are a way of providing for their care and housing.
- 17. Working women's hostel:** These may be recognised or non-recognised by any public authority. The data on number of working women's hostels available in the town are collected with number of seats.
- 18. Old Age Home:** There are two types of Old Age Homes in India. One is the "Free" type which cares for the destitute old people who have no one else to care for them. They are given shelter, food, clothing and medical care. The second type is the "Paid" home where care is provided for a fee. Nowadays, such "Retirement" homes have become very popular in India and they are well worth considering.
- 19. Stadium:** A stadium is a place, or venue, for (mostly) outdoor **sports**, concerts or other events, consisting of a field or stage partly or completely surrounded by a structure designed to allow spectators to stand or sit and view the event.
- 20. Auditorium/Community Hall:** These are the places where meetings, social functions etc. are organised.

(vii) 2011 Census finding**Population and Distribution:**

The total population of the district is 16,89,974 in which 12,71,074 live in rural and rest 4,18,900 in urban parts. There are 5 tahsils in the district namely Madhaogarh, Jalaun, Kalpi, Orai and Konch which stands urban population. The most populous tahsil is Orai followed by Kalpi. Jalaun is least populated tahsil. The urban population in the district is 24.79 percent. The urban population is maximum at 50.14 per cent in Orai tahsil. There are 1,151 revenue villages and 209 are un-inhabited. The total rural population of 1,271,074 is spread over nine CD blocks and nil inhabited forest villages. The most populous CD Block is Dakor with a population of 197817 but the maximum number of inhabited villages (146) are in Nadigaon CD Block.

Size-class and status of towns:

In the total urban population of 418900 in which 190575 live in Orai NPP, the next big town is Jalaun (NPP) with a population of 56909 and Konch (NPP) with a population of 53412. These are class I and II towns having the civic status of Nagar Palika Parishad (NPP). Rest out of 7 towns, one is NPP and six are Nagar Panchayat (NP). Out of which one town is class II, 3 towns are class IV, 3 are class V towns and nil is class VI town. Madhogarh tahsil contains 3 towns, Kalpi, Orai, and Konch tahsil have two towns each, while Jalaun tahsil has only one town.

Population growth:

At the present territorial jurisdiction, the population of the district was 14,54,452 at 2001 Census and growing by 16.19 per cent during the decade 2001-2011 it is 16,89,974 at 2011 Census. The decadal growth at 16.19 per cent in the district has been lower level than in the state at 20.2 per cent.

Population Density :

The area of the district is 4565 square kilometer. The density of population in the district is 370 as compared to 829 in the state. In the rural areas of the district the population density is 283.

Sex-Ratio:

The sex-ratio in the district at 865 is way behind to 912 at the state level. Indeed the sex-ratio at the district has been all along lower in the district as against to the state since 1901 except at 1911 and 1931 Census. As against to urban areas of the district the sex-ratio is lower in rural areas at the 1901, 1911, 1981 and 2011. Among tahsils, highest sex-ratio is in Konch and lowest in Madhogarh and Kalpi. Among CD Blocks the sex-ratio is highest in Konch at 884 and lowest in Maheva at 842. Out of 942 inhabited villages in the district, there are 2.12 percent villages (with 0.16 percent of rural population), which are having a sex-ratio below 700. In the urban parts of the district the sex-ratio is 883 and highest of 900 in Kadaura (NP) and lowest of 847 in Nadigaon (NP). The sex-ratio of population on the age-group 0-6 is

881 in the district which is lower than the state average(902). As against a sex-ratio of 882 in the age-group 0-6 of rural population of the district, it is highest at 917 in Kadaura CD Block and lowest at 856 in Konch CD Block. It may be noted that out of 942 inhabited villages in the district in over 36.31 per cent of villages with 44.06 per cent of rural population the sex-ratio in the age-group 0-6 is between 850-899. As against the 0-6 age-group sex-ratio of 882 in the rural area of the district is only 877 in urban. Among towns this sex-ratio is highest at 940 in Kadaura (NP) and lowest at 814 in Kotra (NP).

Work Participation Rate:

In the total population of the district of Jalaun as much as 36.73 percent are workers and rest of 63.27 per cent are non-worker. Among workers 24.87 percent are main workers and rest of 11.86 per cent are marginal workers of total population. In absolute terms males outnumber females as main workers and marginal workers as well. The extent of main workers is highest at 27.44 per cent in Konch tahsil and lowest at 23.65 per cent in Jalaun tahsil. In case of marginal workers the population is highest in Kalpi tahsil as 13.19 per cent in comparison to only 10.0 per cent in Orai and 11.66 per cent in Konch tahsil. The extent of workers in rural parts and non-workers in urban parts is higher. In the district among workers 31.67 per cent are cultivators and 24.97 percent other workers. Over 20.67 per cent of female workers are engaged as cultivators.

Literacy:

In the district 73.75 per cent population is literate. The literacy is 77.6 per cent in urban areas and 72.45 per cent in rural areas. The males literacy is as highest 83.48 percent as against 62.46 per cent females literacy, and therefore the gap in male/female literacy rate is 21.02 per cent. In rural areas among 9 CD Blocks, the highest literacy is at 77.20 per cent in Jalaun and lowest at 66.26 per cent in Kadaura. The literacy among males in rural areas is 83.22 per cent in comparison to 59.85 per cent among females. The lowest female literacy of 53.83 per cent is in Kadaura C.D Block. The gap in male/female literacy rate is highest in Maheva C.D Block which is 25.61 per cent. There are 45.97 per cent of villages covering also 50.35 per cent of rural population in the literacy range 71 to 80. Among urbanites in the district, as much as 84.24 per cent males are literates as against 70.08 per cent females. The highest urban literacy is in Orai (NPP) 81.77 per cent and lowest in Nadigaon (NPP) at 69.94 per cent. The maximum males literacy is also found in Orai (NPP) at 87.92 per cent and lowest at 77.78 per cent in Kadaura (NP). However, the highest females literacy is in Orai (NPP) at 74.82 per cent and lowest at 57.37 per cent in Nadigaon (NP). Still, the maximum gap in male-female literacy rate at 23.20 per cent is found in Nadogaon (NP). The literacy among Scheduled Castes in the countryside is 67.57 per cent and it is 71.93 per cent in towns. The literacy among scheduled tribes is 60.7 percent in rural area whereas only 24.5 percent recorded in urban areas.

(viii) Brief Analysis of Primary Census Abstract Data based on inset Tables 1 to 36:

Primary Census Abstract gives data up to CD Block/UA/City/Town level for the country and state. It contains information relating to area (in sq km), total population, population in age-group 0-6, Scheduled Caste and Scheduled Tribe population with male-female break up along with main and marginal workers separately by sex. Both main and marginal workers have been further classified into four broad industrial categories viz., cultivators, agricultural laborers, household industry workers and other workers and presented along with non-workers by sex. For the first time during 2001 Census the Primary Census Abstract produced number of illiterates, total workers and classification of marginal workers also into four broad industrial categories. This corresponds to Union/State PCA presented separately till 1991 except inclusion of some extra features as mentioned above. However, only four fold classification of main and marginal workers will now be presented instead of nine fold categories.

TABLE 1: DECADAL CHANGE IN POPULATION OF SUB-DISTRICT BY RESIDENCE, 2001-2011

Serial number	Sub-district	Population						Percentage decadal variation 2001-2011			Percentage urban population	
		2001			2011			Total	Rural	Urban	2001	2011
		Total	Rural	Urban	Total	Rural	Urban					
1	2	3	4	5	6	7	8	9	10	11	12	13
1	Madhogarh	2,96,681	2,67,170	29,511	3,38,320	3,03,270	35,050	14.03	13.51	18.77	9.95	10.36
2	Jalaun	2,47,640	1,97,583	50,057	2,83,787	2,26,878	56,909	14.60	14.83	13.69	20.21	20.05
3	Kalpi	3,20,482	2,64,935	55,547	3,69,860	3,03,287	66,573	15.41	14.48	19.85	17.33	18.00
4	Orai	3,24,562	1,77,169	1,47,393	3,96,782	1,97,817	1,98,965	22.25	11.65	34.99	45.41	50.14
5	Konch	2,65,087	2,07,069	58,018	3,01,225	2,39,822	61,403	13.63	15.82	5.83	21.89	20.38
District Total		14,54,452	11,13,926	3,40,526	16,89,974	12,71,074	4,18,900	16.19	14.11	23.02	23.41	24.79

The growth rates of each tahsil in the Jalaun district for total, rural and urban areas and percentage of urban population to total population is given in table. The decadal growth rate of the district is 16.19 per cent during 2001-2011. The growth rates for rural and urban areas of the district are 14.11 and 23.02 per cent respectively. Out of the total population of the district 75.21 per cent lives in rural areas while 24.79 per cent lives in urban areas of the district. The proportion of urban population has slightly increased during the decade from 23.41 per cent in 2001 to 24.79 per cent in 2011 in the district.

TABLE 2: NUMBER AND PERCENTAGE OF INHABITED VILLAGES IN SPECIFIED POPULATION SIZE RANGES WITH THE RELATED POPULATION, 2011

Serial number	District / CD block	Total number of inhabited villages	Total rural population			Number and Percentage of villages	Population less than 200	
			Persons	Males	Females		Males	Females
1	2	3	4	5	6	7	8	9
1	Rampura	73	89,708	48,665	41,043	2 (3 %)	136	129
2	Kuthaund	119	1,38,438	74,425	64,013	8 (7 %)	222	171
3	Madhoganj	82	1,19,115	64,027	55,088	1 (1 %)	98	87
4	Nadigaon	146	1,65,404	88,864	76,540	16 (11 %)	595	508
5	Jalaun	98	1,27,890	68,614	59,276	6 (6 %)	385	331
6	Maheva	97	1,21,109	65,745	55,364	5 (5 %)	198	107
7	Kadaura	98	1,82,178	98,259	83,919	3 (3 %)	208	172
8	Dakor	128	1,97,817	1,06,381	91,436	11 (9 %)	507	420
9	Konch	101	1,29,415	68,676	60,739	6 (6 %)	363	317
Districts (Rural) Total		942	12,71,074	6,83,656	5,87,418	58 (6 %)	2,712	2,242

TABLE 2 Cont...

TABLE 2 Cont...

Number and Percentage of villages	Population 200-499		Number and Percentage of villages	Population 500-999		Number and Percentage of villages	Population 1000-1999	
	Males	Females		Males	Females		Males	Females
10	11	12	13	14	15	16	17	18
11 (15 %)	2,312	1,995	26 (36 %)	10,523	8,985	25 (34 %)	18,428	15,540
22 (18 %)	4,449	3,791	37 (31 %)	15,278	13,225	38 (32 %)	26,695	22,687
18 (22 %)	3,550	3,031	19 (23 %)	7,629	6,928	30 (37 %)	22,300	19,069
27 (18 %)	4,963	4,179	46 (32 %)	18,934	16,061	37 (25 %)	27,056	23,242
20 (20 %)	3,555	3,129	22 (22 %)	9,009	7,796	29 (30 %)	22,772	19,627
12 (12 %)	2,230	1,863	36 (37 %)	14,056	11,790	28 (29 %)	21,879	18,407
4 (4 %)	889	769	21 (21 %)	8,783	7,540	46 (47 %)	36,783	31,467
19 (15 %)	3,738	3,206	35 (27 %)	14,421	12,462	30 (23 %)	24,625	21,092
18 (18 %)	3,551	3,137	28 (28 %)	10,777	9,622	29 (29 %)	21,692	19,133
151 (16 %)	29,237	25,100	270 (29 %)	1,09,410	94,409	292 (31 %)	2,22,230	1,90,264

TABLE 2 Cont...

Number and Percentage of villages	Population 2000-4999		Number and Percentage of villages	Population 5000-9999		Number and Percentage of villages	Population 10000 and above	
	Males	Females		Males	Females		Males	Females
19	20	21	22	23	24	25	26	27
8 (11 %)	13,565	11,267	1 (1 %)	3,701	3,127	0 (0 %)	0	0
11 (9 %)	16,498	14,090	3 (3 %)	11,283	10,049	0 (0 %)	0	0
12 (15 %)	21,406	18,225	1 (1 %)	3,409	2,809	1 (1 %)	5,635	4,939
18 (12 %)	29,269	25,599	2 (1 %)	8,047	6,951	0 (0 %)	0	0
21 (21 %)	32,893	28,393	0 (0 %)	0	0	0 (0 %)	0	0
15 (15 %)	24,247	20,640	1 (1 %)	3,135	2,557	0 (0 %)	0	0
19 (19 %)	32,843	28,142	5 (5 %)	18,753	15,829	0 (0 %)	0	0
30 (23 %)	48,649	41,767	2 (2 %)	7,735	6,609	1 (1 %)	6,706	5,880
19 (19 %)	28,526	25,141	1 (1 %)	3,767	3,389	0 (0 %)	0	0
153 (16 %)	2,47,896	2,13,264	16 (2 %)	59,830	51,320	2 (0 %)	12,341	10,819

Table-2 gives CD block-wise population, number and percentage of villages falling in each range of population size of villages and number of males and females in each population range at CD block level in the district. Out of the 942 inhabited villages, 58 (6 per cent) are small size villages with population below 200 persons. In the size of 200 to 499 persons there are 151 villages having 16 per cent villages of the district while in the size class of 500-999 population claims 270 villages with 29 per cent of the total villages in the district. 292 villages (31 per cent) are in the size class of 1,000-1,999 and 153 villages (16 per cent) are in the size class of 2,000-4,999. 16 (2 per cent) villages in the district fall in the ranges of 5,000-9,999 and 2 village (0 per cent) of district fall in size class 10,000 and above population.

TABLE 3: NEW TOWNS, DENOTIFIED, DECLASSIFIED AND MERGED TOWNS IN 2011 CENSUS

Name of town	
1	
(a)	New
(i)	Statutory town
(ii)	Census town
(b)	Denotified
(i)	Statutory towns of 2001 Census denotified and also did not satisfy the criteria to be treated as census towns
(ii)	Statutory towns of 2001 Census denotified but identified as census towns based on demographic and economic criteria
(iii)	Census towns of 2001 Census are notified as statutory town in 2011 census
(c)	Declassified
(d)	Wholly merged with other town(s)

Declassified means the census towns of 2001 Census, which failed to satisfy the demographic and economic criteria. During the decade 2001-2011, no new town has been added or declassified or merged with other town in the district.

TABLE 4 SEX RATIO OF STATE AND DISTRICT 2001-2011

Census Year	STATE			JALAUN		
	Total	Rural	Urban	Total	Rural	Urban
1	2	3	4	5	6	7
1901	938	941	916	937	935	951
1911	916	922	866	931	931	936
1921	908	918	834	901	902	892
1931	903	916	813	908	911	883
1941	907	922	824	904	906	890
1951	908	922	827	908	911	893
1961	907	921	817	886	892	841
1971	876	884	826	857	861	832
1981	882	889	850	837	835	841
1991	876	879	864	829	823	849
2001	898	904	876	849	843	867
2011	912	918	894	865	859	883

Note- Sex Ratio has been defined here as the number of females per 1,000 males

As per 2011 Census sex ratio of 865 females per 1,000 males has been recorded in the district against the state average of 912. The sex ratio of the district was high as compared to the state average figures in 1911 and 1931 and remained above the state average figures during this period. The subsequent decades show declining trend in 1901, 1921, 1941 and 1961 to 2011 and value remained below the state average while in 1951 equal state average. The lowest sex ratio of 865 females per 1,000 males were recorded in the district during 2011 against the state average of 912 females. It is also observed that the proportion of females in rural areas is higher than that of urban from 1921 to 1971 and in remaining decade proportion of females is higher in urban areas than that of rural areas.

TABLE 5: SEX RATIO BY SUB-DISTRICT, 2011

Serial number	Name of Sub-district	Sex ratio		
		Total	Rural	Urban
1	2	3	4	5
1	Madhogarh	856	855	870
2	Jalaun	869	863	893
3	Kalpi	856	849	888
4	Orai	870	860	881
5	Konch	876	874	886
District Total		865	859	883

The table-5 gives sex ratios for total, rural and urban areas at tahsil level as per 2011 Census. There are 865 females for every thousand males in Jalaun district. It becomes clear from the table that sex ratio in rural areas is lesser than that of urban areas. The sex ratio among rural and urban population is 859 and 883 females respectively. The rural sex ratio in the rural area of tahsil varies between 849 in Kalpi tahsil and 874 females per 1,000 males in Konch tahsil. The sex ratio in Jalaun, Orai, and Konch is higher than district rural average (859). In urban areas the highest sex ratio is recorded in Jalaun tahsil (893) and the lowest is in Madhogarh urban (870).

TABLE 6: SEX RATIO BY CD BLOCKS, 2011

Serial number	Name of C D block	Sex ratio
1	Rampura	843
2	Kuthaund	860
3	Madhoganj	860
4	Nadigaon	861
5	Jalaun	864
6	Maheva	842
7	Kadaura	854
8	Dakor	860
9	Konch	884
District (Rural) Total		859

The table-6 presents CD block-wise sex-ratio for rural population in the district. The sex-ratio in rural areas of the district comes 859 females per 1,000 males, as a whole. Among the CD blocks the highest sex-ratio of 884 females is found in Konch CD block and is followed by Jalaun (864) while the lowest of 842 is recorded in Maheva CD block. The sex-ratios of Kuthaund, Madhoganj, Jalaun, Dakor, Nadigaon and Konch CD blocks are higher than the district rural average of 859 females and in remaining blocks, this value is below the district average.

TABLE 7: SEX RATIO OF RURAL POPULATION BY RANGES, 2011

Range of sex ratio villages for	Number of inhabited villages	Percentage of villages in each range	Population 2011	Percentage distribution of population
1	2	3	4	5
Less than 700	20	2.12	2089	0.16
700-749	16	1.70	11525	0.91
750-799	103	10.93	95971	7.55
800-849	249	26.43	392555	30.88
850-899	342	36.31	560048	44.06
900-949	144	15.29	170686	13.43
950-999	38	4.03	27745	2.18
1000-1099	22	2.34	7639	0.60
1100+	8	0.85	2816	0.22
District Total	942	100	1271074	100
Sex ratio (Rural) for District		859		

Table 7 presents the distribution of villages by 9 sex-ratio ranges based on 2011 Census. The maximum number of villages i.e.342 accounting for 36.31 per cent of the total villages having largest population of 44.06per cent in the district fall in the sex-ratio range of 850-899 females per 1,000 males. It is followed by the sex-ratio range of 800-849 which claims 249 villages (26.43 percent) and 30.88 per cent population. The highest range of 1,100 and above claims 8 villages (0.85 per cent). This range shares 0.22 per cent rural population of the district while in the sex-ratio range of 1,000-1,099, there are 22 villages (2.34 per cent). In remaining sex-ratio ranges of 950-999,900-949, 750-799, 700-749 and less than 700, the number of villages are 38 (4.03 per cent), 144 (15.29 per cent), 103 (10.93 per cent), 16 (1.70 per cent) and 20 (2.12 per cent) respectively. In these ranges, the percentage of population is comparatively low. The maximum number of villages i.e 591 having maximum population (62.74 per cent) fall in the sex-ratio ranges of 800-849 and 850-899 females showing that in majority of villages falls in there sex ratio ranges.

TABLE 8: SEX RATIO OF URBAN AGGLOMERATIONS / TOWNS, 2011

Serial number	Name of U.A. / Town	Urban status of town	Sex ratio
1	2	3	4
1	Rampura (NP)	(NP)	864
2	Umri (NP)	(NP)	878
3	Madhogarh (NP)	(NP)	869
4	Jalaun (NPP)	(NPP)	893
5	Kalpi (NPP)	(NPP)	885
6	Kadaura (NP)	(NP)	900
7	Orai (NPP + OG)	(NPP + OG)	881
8	Kotra (NP)	(NP)	867
9	Konch (NPP)	(NPP)	892
10	Nadigaon (NP)	(NP)	847
Sex ratio (Urban) for the district			883

Table 8 gives the sex ratio of towns at the census 2011 in the district. The sex ratio in urban areas of the district comes to 883 females per 1,000 males as a whole. Among the 10 towns of the district the sex ratio varies between 847 to 900.Kadaura (NP) has the highest sex ratio (900), while Nadigaon NP has the lowest sex ratio of 847 females.

TABLE 9: SEX RATIO OF POPULATION IN THE AGE GROUP 0-6 FOR SUB-DISTRICT, 2011

Serial number	Name of Sub-district	Total / Rural / Urban	Total population in 0-6 age group			Sex ratio for 0-6 age group
			Persons	Males	Females	
1	2	3	4	5	6	7
1	Madhogarh	Total	48753	25922	22831	881
		Rural	43874	23374	20500	877
		Urban	4879	2548	2331	915
2	Jalaun	Total	39378	20881	18497	886
		Rural	32232	17194	15038	875
		Urban	7146	3687	3459	938
3	Kalpi	Total	53643	28145	25498	906
		Rural	45078	23615	21463	909
		Urban	8565	4530	4035	891
4	Orai	Total	49083	26402	22681	859
		Rural	26457	14113	12344	875
		Urban	22626	12289	10337	841
5	Konch	Total	41140	21992	19148	871
		Rural	33030	17705	15325	866
		Urban	8110	4287	3823	892
	District Total	Total	231997	123342	108655	881
		Rural	180671	96001	84670	882
		Urban	51326	27341	23985	877

The table 9 presents population of age-group 0-6 years and sex-ratio for total, rural and urban areas in respect of each tahsil of the district. Total population in age-group 0-6 is 231,997 persons comprising 123,342 males and 108,655 females. The total sex-ratio in this age-group works out 881 females for every thousand males in the district. The proportion of females in rural areas is higher than that of urban areas. The sex-ratio in rural and urban areas comes 882 and 877 females in this age-group respectively. The rural sex-ratio in tahsils varies between 866 in Konch tahsil and 909 in Kalpi tahsil. The sex-ratio of Kalpi, is higher than district rural average (882). Orai tahsil has lowest sex-ratio of 859 females among the total population. In urban areas, the highest sex-ratio is recorded in Jalaun urban (938) and the lowest is found in Orai tahsil (841).

TABLE 10: SEX RATIO OF POPULATION IN THE AGE GROUP 0-6 FOR CD BLOCKS, 2011

Serial number	Name of CD block	Total population in 0-6 age group			Sex ratio for 0-6 age group
		Persons	Males	Females	
1	2	3	4	5	6
1	Rampura	13254	7062	6192	877
2	Kuthaund	20345	10780	9565	887
3	Madhoganj	16727	8977	7750	863
4	Nadigaon	23415	12425	10990	885
5	Jalaun	17992	9654	8338	864
6	Maheva	17528	9245	8283	896
7	Kadaura	27550	14370	13180	917
8	Dakor	26457	14113	12344	875
9	Konch	17403	9375	8028	856
	District (Rural) Total	180671	96001	84670	882

Table 10 gives CD block wise sex ratio of rural child population in the age group 0-6 years in the district. The sex ratio is 882 recorded for the district (rural) in age group 0-6. The sex ratio of CD blocks varies between 856 to 917. It is highest in Kadaura CD block i.e. 917 followed by 896 in Maheva CD block and lowest 856 females in found in Konch CD block. The sex ratio of Nadigaon, Maheva and Kadaura CD block are higher than the district rural (882) in remaining block, it is below the district average.

TABLE 11: SEX RATIO OF RURAL POPULATION IN THE AGE GROUP 0-6 BY RANGES, 2011

Range of sex ratio for villages	Number of inhabited villages	Percentage distribution of villages	Population 2011	Percentage distribution of population
1	2	3	4	5
Less than 700	126	13.38	11110	6.15
700-749	60	6.37	9776	5.41
750-799	95	10.08	17509	9.69
800-849	117	12.42	26525	14.68
850-899	122	12.95	39009	21.59
900-949	105	11.15	26639	14.74
950-999	78	8.28	17965	9.94
1000-1099	126	13.38	21358	11.82
1100+	113	12.00	10780	5.97
District (Rural) Total	942	100	180671	100
Sex ratio (Rural) for District		882		

Table 11 shows the distribution of villages in 9 sex-ratio ranges of the age-group 0-6 years as well as percentage of villages, total population and percentage of population of this age-group falling in each range of sex-ratio in the district.

The maximum number of villages i.e. 252(126 in each)(26.76 percent) fall in the sex-ratio range of 1000-1099 and Less than 700 females per 1,000 males in age of 0-6 years having population of 11.82 and 6.15 respectively in the district (rural). It is followed by the sex-ratio range of 850-899 which claims 122 villages (12.95 per cent) and 21.59 per cent population. Next to it, 117 villages (12.42 per cent) are in the range of 800-849 with 14.68 per cent population. 113 villages (12 per cent) having 5.97 per cent population fall in sex-ratio range of 1100+. In remaining sex-ratio ranges of less than , 700-749, 750-799, 900-949 and 950-999 claim less number of villages and these are distributed as 60 (6.37 per cent), 95 (10.08 per cent), 105 (11.15 per cent), 78 (8.28. per cent) respectively. In these ranges, the Percentage of population is also comparatively low. It becomes clear from the table that more than thirty three per cent of villages i.e. 317 having population (27.73 percent) fall in the higher sex-ratio ranges of 950 to 999 and above.

TABLE 12: SEX RATIO OF POPULATION IN THE AGE GROUP 0-6 URBAN AGGLOMERATIONS / TOWNS, 2011

Serial number	Name of UA / Town	Urban status of town	Total population in 0-6 age group			Sex ratio for 0-6 age group
			Persons	Males	Females	
1	2	3	4	5	6	7
1	Rampura (NP)	(NP)	1906	985	921	935
2	Umri (NP)	(NP)	1214	626	588	939
3	Madhogarh (NP)	(NP)	1759	937	822	877
4	Jalaun (NPP)	(NPP)	7146	3687	3459	938
5	Kalpi (NPP)	(NPP)	6493	3462	3031	876
6	Kadavra (NP)	(NP)	2072	1068	1004	940
7	Orai (NPP + OG)	(NPP + OG)	21632	11741	9891	842
8	Kotra (NP)	(NP)	994	548	446	814
9	Konch (NPP)	(NPP)	6936	3656	3280	897
10	Nadigaon (NP)	(NP)	1174	631	543	861
District(Urban) Total			51326	27341	23985	877

Table No 12 gives town wise sex ratio of child population in age group 0-6 in the district. The sex ratio for district urban is 877. The sex ratio of towns varies from 814 to 940, Sex ratio is highest in Kadavra (N.P) town i.e. 940 and lowest in Kotra (N.P) town i.e. 814.

TABLE 13: NUMBER AND PERCENTAGE OF SCHEDULED CASTES AND SCHEDULED TRIBES POPULATION IN SUB-DISTRICT, 2011

Serial number	Name of Sub-district	Total / Rural / Urban	Total population	Total Scheduled Castes population	Total Scheduled Tribes population	Percentage of Scheduled Castes population to total population	Percentage of Scheduled Tribes population to total population
1	2	3	4	5	6	7	8
1	Madhogarh	Total	3,38,320	97,312	118	28.76	0.03
		Rural	3,03,270	88,107	66	29.05	0.02
		Urban	35,050	09,205	52	26.26	0.15
2	Jalaun	Total	2,83,787	84,604	36	29.81	0.01
		Rural	2,26,878	74,274	5	32.74	0
		Urban	56,909	10,330	31	18.15	0.05
3	Kalpi	Total	3,69,860	91,399	214	24.71	0.06
		Rural	3,03,287	80,223	162	26.45	0.05
		Urban	66,573	11,176	52	16.79	0.08
4	Orai	Total	3,96,782	1,10,682	356	27.89	0.09
		Rural	1,97,817	58,288	258	29.47	0.13
		Urban	1,98,965	52,394	98	26.33	0.05
5	Konch	Total	3,01,225	84,181	108	27.95	0.04
		Rural	2,39,822	74,234	108	30.95	0.05
		Urban	61,403	09,947	0	16.2	0
District Total		Total	16,89,974	4,68,178	832	27.7	0.05
		Rural	12,71,074	3,75,126	599	29.51	0.05
		Urban	4,18,900	93,052	233	22.21	0.06

Table 13 depicts the distribution of Scheduled Castes and Scheduled Tribes population as well as their percentage to total population at tahsil level in rural and urban areas of the district. Of the 16,89,974 total population of the district, 27.7 per cent of the total population belong to the Scheduled Castes and negligible per cent to Scheduled Tribes. The percentage of Scheduled Castes population constitutes 29.51 per cent in rural population and 22.21 per cent in urban population of the district. The highest percentage of total Scheduled Castes population is recorded in Jalaun tahsil (29.81) while the lowest is found in Kalpi tahsil (24.71). The proportion of Scheduled Tribes population is negligible only available in Jalaun urban of 31 (0.05 per cent) and 356 in Orai tahsil (0.09 percentage)

TABLE 14: NUMBER AND PERCENTAGE OF SCHEDULED CASTES AND SCHEDULED TRIBES POPULATION IN CD BLOCKS, 2011

Serial number	Name of CD block	Total population	Total Scheduled Castes population	Total Scheduled Tribes population	Percentage of Scheduled Castes population to total population	Percentage of Scheduled Tribes population to total population
1	2	3	4	5	6	7
1	Rampura	89708	28233	36	31.47	0.04
2	Kuthaund	138438	38575	3	27.86	0
3	Madhoganj	119115	35381	4	29.7	0
4	Nadigaon	165404	49117	33	29.7	0.02
5	Jalaun	127890	45158	3	35.31	0
6	Maheva	121109	26094	52	21.55	0.04
7	Kadaura	182178	54129	110	29.71	0.06
8	Dakor	197817	58288	258	29.47	0.13
9	Konch	129415	40151	100	31.02	0.08
District (Rural) Total		1271074	375126	599	29.51	0.05

Table 14 shows distribution of Scheduled Castes and Scheduled Tribes population in each CD block of the district. 29.51 per cent of rural population of the district belongs to Scheduled Castes and negligible per cent to Scheduled Tribes. At CD block level, Scheduled Castes population varies between 21.55 per cent in Maheva and 35.31 per cent in Jalaun CD block. The other CD block containing the higher percentage of Scheduled Castes are Rampura (31.47), Konch (31.02) and Kadaura(29.71).

TABLE 15: PROPORTION OF SCHEDULED CASTES POPULATION TO TOTAL POPULATION IN VILLAGES, 2011

Percentage range of Scheduled Castes population to total population	Number of villages	Percentage	Scheduled Castes Population	Percentage
1	2	3	4	5
Nil	82	8.70	0	0.00
Less than 5	52	5.52	1349	0.36
5-10	53	5.63	4190	1.12
11-20	129	13.69	31431	8.38
21-30	205	21.76	95858	25.55
31-40	201	21.34	114909	30.63
41-50	107	11.36	68044	18.14
51-75	91	9.66	50401	13.44
76 and above	22	2.34	8944	2.38
District Total	942	100.00	375126	100.00

Table 15 reflects the number of villages according to the proportion of Scheduled Castes population to their total population in different ranges of percentage at district level. 82 villages accounting for 8.70 per cent of total 942 inhabited villages in the district do not have any Scheduled Castes population. The proportion of Scheduled Castes population is less than 5 per cent in 52 villages (5.52 per cent). In 53 villages, it varies between 5-10 per cent while the next range of 11-20 per cent accounts for 129 villages constituting 13.69 per cent of the total villages. The range of 21-30 and 31-40 per cent contains 205 and 201 villages respectively. Both these ranges together account for 43.1 per cent villages of the district. 220 villages fall in the range of 41-50 and above per cent. 22 villages are such where the proportion of Scheduled Castes is more than 75 per cent. The maximum of the 30.63 per cent of the Scheduled Castes population is covered by range of 31-40 per cent.

TABLE 16: PROPORTION OF SCHEDULED TRIBES POPULATION TO TOTAL POPULATION IN VILLAGES, 2011

Percentage range of Scheduled Tribes population to total population	Number of villages	Percentage	Scheduled Tribes Population	Percentage
1	2	3	4	5
Nil	907	96.28	0	0.00
Less than 5	34	3.61	532	88.81
5-10	1	0.11	67	11.19
11-20	0	0.00	0	0.00
21-30	0	0.00	0	0.00
31-40	0	0.00	0	0.00
41-50	0	0.00	0	0.00
51-75	0	0.00	0	0.00
76 and above	0	0.00	0	0.00
District Total	942	100.00	599	100.00

Table 16 indicates the distribution of villages by percentage ranges of Scheduled Tribes population to total population in the villages. Negligible per cent of rural population of the district belong to Scheduled Tribes population. There are 907 (96.28 per cent) villages where none of Scheduled Tribes have been recorded in the district. 34 (3.61 per cent) villages have proportion of Scheduled Tribe population less than 5 percent. Only one (0.11 per cent) village has proportion of Scheduled Tribe population 5-10.

TABLE 17: NUMBER AND PERCENTAGE OF SCHEDULED CASTES AND SCHEDULED TRIBES POPULATION IN URBAN AGGLOMERATIONS / TOWNS, 2011

Serial number	Name of UA / Town	Total population	Total Scheduled Castes population	Total Scheduled Tribes population	Percentage of Scheduled Castes population to total population	Percentage of Scheduled Tribes population to total population
1	2	3	4	5	6	7
1	Rampura (NP)	12944	3325	52	25.69	0.4
2	Umri (NP)	9248	2104	0	22.75	0
3	Madhogarh (NP)	12858	3776	0	29.37	0
4	Jalaun (NPP)	56909	10330	31	18.15	0.05
5	Kalpi (NPP)	51670	7864	51	15.22	0.1
6	Kadaura (NP)	14903	3312	1	22.22	0.01
7	Orai (NPP + OG)	190575	50708	94	26.61	0.05
8	Kotra (NP)	8390	1686	4	20.1	0.05
9	Konch (NPP)	53412	8392	0	15.71	0
10	Nadigaon (NP)	7991	1555	0	19.46	0
District (Urban) Total		418900	93052	233	22.21	0.06

Table 17 shows number and percentage of Scheduled Castes and Scheduled Tribes population recorded during 2011 Census in district Jalaun. The table depicts that Scheduled Caste population in Madhogarh and Orai (NPP) have 29.37 and 26.61 percent respectively while lowest (15.22 percent) in the Kalpi (NPP) town. Scheduled Tribe population is negligible in the urban areas of the district. There are no Scheduled Tribes population in 8 towns out of 10 towns. Two towns i.e. Jalaun (NPP). (0.2 per cent) and Orai NPP. (negligible per cent) have very low Scheduled Tribe population.

TABLE 18: SEX RATIO AMONG SCHEDULED CASTES AND SCHEDULED TRIBES IN C. D. BLOCKS, 2011

Serial number	Name of C D block	Scheduled Castes sex ratio	Scheduled Tribes sex ratio
1	2	3	4
1	Rampura	836	895
2	Kuthaund	844	500
3	Madhoganj	838	1000
4	Nadigaon	863	1062
5	Jalaun	853	2000
6	Maheva	826	576
7	Kadaura	834	930
8	Dakor	849	955
9	Konch	890	1128
District (Rural) Total		849	939

Table 18 indicated sex ratio among Scheduled Castes and Scheduled Tribes in each CD block of the district. The Scheduled Castes sex ratio is 849 for district (rural). Among the CD blocks the highest sex ratio of 890 females is found in Konch CD block and lowest of 826 females is recorded in Maheva CD block.

Sex ratio of Scheduled Tribes population in district (rural) is 939. The sex ratio of Dakor CD block is 955 as for district rural.

TABLE 19: SEX RATIO AMONG SCHEDULED CASTES AND SCHEDULED TRIBES IN URBAN AGGLOMERATIONS / TOWNS, 2011

Serial number	Name of U.A. / Town	Scheduled Castes sex ratio	Scheduled Tribes sex ratio
1	2	3	4
1	Rampura (NP)	854	857
2	Umri (NP)	879	0
3	Madhogarh (NP)	861	0
4	Jalaun (NPP)	881	1385
5	Kalpi (NPP)	852	1125
6	Kadaura (NP)	898	0
7	Orai (NPP + OG)	870	808
8	Kotra (NP)	815	1000
9	Konch (NPP)	897	0
10	Nadigaon (NP)	840	0
Sex ratio (Urban) for the district		871	958

Table 19 shows sex ratio among Scheduled Castes and Scheduled Tribes in each town of the district. The Scheduled Castes sex ratio is 871 for district (urban). Among the towns the highest Scheduled Castes sex ratio of 898 females is found in Kadaura (NP) and lowest sex ratio of 815 females in Kotra (NP). Sex ratio of Scheduled Tribes population in district (urban) is 958, one point above parity reflecting excess of females over males at district level and also in 5 towns i.e. Jalaun (NPP), Orai (NPP), Rampura(NP), Kalpi(NPP), Kotra(NP).

TABLE 20: NUMBER AND PERCENTAGE OF LITERATES AND ILLITERATES BY SUB-DISTRICT, 2011

Serial Number	Name of Sub-district	Total / Rural / Urban	Number of literates and illiterates						Percentage of literates			Gap in Male-female Literacy rate
			Number of literates			Number of illiterates			Persons	Males	Females	
			Persons	Males	Females	Persons	Males	Females				
1	2	3	4	5	6	7	8	9	10	11	12	13
1	Madhogarh	Total	2,11,596	1,30,190	81,406	1,26,724	52,076	74,648	73.07	83.27	61.11	22.16
		Rural	1,88,449	1,16,342	72,107	1,14,821	47,178	67,643	72.65	83.01	60.47	22.54
		Urban	23,147	13,848	09,299	11,903	04,898	07,005	76.72	85.49	66.55	18.94
2	Jalaun	Total	1,88,671	1,13,600	75,071	95,116	38,221	56,895	77.19	86.76	66.16	20.6
		Rural	1,50,063	91,388	58,675	76,815	30,363	46,452	77.1	87.4	65.13	22.27
		Urban	38,608	22,212	16,396	18,301	07,858	10,443	77.58	84.19	70.13	14.06
3	Kalpi	Total	2,15,635	1,34,061	81,574	1,54,225	65,199	89,026	68.19	78.35	56.22	22.13
		Rural	1,74,156	1,10,065	64,091	1,29,131	53,939	75,192	67.45	78.4	54.4	24
		Urban	41,479	23,996	17,483	25,094	11,260	13,834	71.51	78.1	64.08	14.02
4	Orai	Total	2,67,343	1,58,908	1,08,435	1,29,439	53,274	76,165	76.89	85.54	66.97	18.57
		Rural	1,23,739	76,928	46,811	74,078	29,453	44,625	72.21	83.37	59.19	24.18
		Urban	1,43,604	81,980	61,624	55,361	23,821	31,540	81.44	87.67	74.4	13.27
5	Konch	Total	1,91,951	1,16,671	75,280	1,09,274	43,892	65,382	73.8	84.2	61.95	22.25
		Rural	1,53,559	94,352	59,207	86,263	33,648	52,615	74.26	85.55	61.36	24.19
		Urban	38,392	22,319	16,073	23,011	10,244	12,767	72.04	78.93	64.25	14.68
District Total		Total	10,75,196	6,53,430	4,21,766	6,14,778	2,52,662	3,62,116	73.75	83.48	62.46	21.02
		Rural	7,89,966	4,89,075	3,00,891	4,81,108	1,94,581	2,86,527	72.45	83.22	59.85	23.37
		Urban	2,85,230	1,64,355	1,20,875	1,33,670	58,081	75,589	77.6	84.24	70.08	14.16

District and tahsil-wise literacy rate besides the number of literates and illiterates for total, rural and urban areas are given in table-20. The literacy rate is worked out by excluding population of 0-6 years. As per 2011 Census, the proportion of literates to total population excluding 0-6 years comes to 73.75 per cent in the district. This proportion in rural area is 72.45 per cent against 77.6 per cent in urban areas. In the district the literacy rate of males (83.48 per cent) is much higher than that of females (62.46 per cent). Among the tahsils, Jalaun tahsils top with 77.19 per cent literates followed by Orai tahsi (76.89 per cent). Kalpi tahsil with 68.19 per cent literates stands at the bottom in the district. The gap between male and female literacy is very high which comes to 21.02 per cent in the district, as a whole. The situation at tahsil level is not much different.

TABLE 21: NUMBER AND PERCENTAGE OF LITERATES AND ILLITERATES BY SEX IN C. D. BLOCKS, 2011

Serial Number	Name of CD block	Number of literates and illiterates						Percentage of literates			Gap in Male-female Literacy rate
		Number of literates			Number of illiterates			Persons	Males	Females	
		Persons	Males	Females	Persons	Males	Females				
1	2	3	4	5	6	7	8	9	10	11	12
1	Rampura	54,138	34,026	20,112	35,570	14,639	20,931	70.81	81.79	57.71	24.08
2	Kuthaund	89,030	54,607	34,423	49,408	19,818	29,590	75.39	85.8	63.22	22.58
3	Madhoganj	75,757	46,168	29,589	43,358	17,859	25,499	73.99	83.87	62.51	21.36
4	Nadigaon	1,03,021	63,895	39,126	62,383	24,969	37,414	72.56	83.59	59.69	23.9
5	Jalaun	84,843	51,594	33,249	43,047	17,020	26,027	77.2	87.51	65.27	22.24
6	Maheva	71,696	45,684	26,012	49,413	20,061	29,352	69.22	80.86	55.25	25.61
7	Kadaura	1,02,460	64,381	38,079	79,718	33,878	45,840	66.26	76.75	53.83	22.92
8	Dakor	1,23,739	76,928	46,811	74,078	29,453	44,625	72.21	83.37	59.19	24.18
9	Konch	85,282	51,792	33,490	44,133	16,884	27,249	76.14	87.34	63.54	23.8
District (Rural) Total		7,89,966	4,89,075	3,00,891	4,81,108	1,94,581	2,86,527	72.45	83.22	59.85	23.37

The table 21 reveals number of literates, illiterates and the literacy rates in rural areas at CD block level in the district. 72.45 per cent of the total rural population excluding the age-group of 0-6 years literates in the district. The corresponding proportion of male and female literates comes to 83.22 and 59.85 per cent respectively, which shows very wide gap of 23.37 per cent in male and female literacy. At CD block level, Konch CD block has the highest rural literacy rate of 76.14 per cent while 87.34 per cent males and 63.54 per cent females are literates in this block. The lowest literacy rate in rural areas is noted in Kadaura CD block (66.26 per cent). There are wide variations in male and female literacy in all the CD blocks of the district. The maximum difference of 25.61 points is found in Maheva CD block.

TABLE 22: DISTRIBUTION OF VILLAGES BY LITERACY RATE RANGE, 2011

Range of literacy rate for villages	Number of inhabited villages	Percentage distribution of villages	Population	Percentage distribution of population
1	2	3	4	5
0	3	0.32	4	0.00
1-10	0	0.00	0	0.00
11-20	0	0.00	0	0.00
21-30	3	0.32	1401	0.11
31-40	5	0.53	611	0.05
41-50	12	1.27	9125	0.72
51-60	69	7.32	81139	6.38
61-70	270	28.66	373857	29.41
71-80	433	45.97	639926	50.35
81-90	137	14.54	163242	12.84
91-99	4	0.42	1734	0.14
100	6	0.64	35	0.00
District Total:	942	100.00	1271074	100.00
Literacy rate for District		72.45		

Table 22 gives the distribution of villages by literacy rate ranges in the district. There is no literate in 3 village (0.32 per cent) of the district and population of these villages is only 4 persons. 6 villages (0.64 per cent) have all the literate population. 69 villages accounting for 7.32 per cent of the total villages are in the literacy range of 51-60 per cent and 270 villages (28.66 per cent) fall in the literacy range of 61-70 per cent. The lower literacy rate of 1 to 50 per cent observed in 20 villages (2.12 per cent) of the district. The higher literacy ranges of 71 to 100 per cent covers 580 villages (61.57 per cent). The range of 51-70 have the maximum number of 339 villages forming 35.98 per cent of the total inhabited villages.

TABLE 23: NUMBER AND PERCENTAGE OF LITERATES AND ILLITERATES BY SEX IN URBAN AGGLOMERATIONS / TOWNS, 2011

Sl. No.	Name and urban Status of UA/Town	Number of literates and illiterates						Percentage of literates			Gap in male-female literacy rate
		Number of literates			Number of illiterates			Persons	Males	Females	
		Persons	Males	Females	Persons	Males	Females				
1	2	3	4	5	6	7	8	9	10	11	12
1	Rampura (NP)	8162	4944	3218	4782	1999	2783	73.94	82.98	63.35	19.63
2	Umri (NP)	6160	3681	2479	3088	1243	1845	76.67	85.64	66.35	19.29
3	Madhogarh (NP)	8825	5223	3602	4033	1656	2377	79.51	87.9	69.85	18.05
4	Jalaun (NPP)	38608	22212	16396	18301	7858	10443	77.58	84.19	70.13	14.06
5	Kalpi (NPP)	32464	18727	13737	19206	8687	10519	71.86	78.19	64.72	13.47
6	Kadavra (NP)	9015	5269	3746	5888	2573	3315	70.26	77.78	61.85	15.93
7	Orai (NPP + OG)	138141	78750	59391	52434	22556	29878	81.77	87.92	74.82	13.1
8	Kotra (NP)	5463	3230	2233	2927	1265	1662	73.86	81.83	64.74	17.09
9	Konch (NPP)	33624	19342	14282	19788	8895	10893	72.35	78.69	65.23	13.46
10	Nadigaon (NP)	4768	2977	1791	3223	1349	1874	69.94	80.57	57.37	23.2
	District (Urban) Total	285230	164355	120875	133670	58081	75589	77.6	84.24	70.08	14.16

Table 23 shows number and percentage of literates and illiterates by sex during 2011 in the urban areas of the district. Regarding absolute figures of literates Orai (NPP). town is way ahead of other towns. The table reveals that literacy rate is pretty high in the urban areas of the district (77.6 per cent). Female literacy rate is not far behind in the towns (above 70 percent). However, literacy rate among females is very low (57.37 per cent) in Nadigaon (NP) town. The gap in male female literacy rate is high (23.2) in Nadigaon (NP).

TABLE 24: NUMBER AND PERCENTAGE OF SCHEDULED CASTES LITERATES AND ILLITERATES BY SEX IN CD BLOCKS, 2011

Serial Number	Name of CD block	Number of literates and illiterates						Percentage of literates			Gap in male /female Literacy rate
		Number of literates			Number of illiterates			Persons	Males	Females	
		Persons	Males	Females	Persons	Males	Females				
1	2	3	4	5	6	7	8	9	10	11	12
1	Rampura	15597	10202	5395	12636	5173	7463	66.47	79.34	50.86	28.48
2	Kuthaund	22800	14552	8248	15775	6370	9405	70.97	83.08	56.46	26.62
3	Madhoganj	20354	13054	7300	15247	6319	8928	68.36	80.24	54.04	26.2
4	Nadigaon	28002	17930	10072	20895	8315	12580	68.4	81.4	53.26	28.14
5	Jalaun	26718	17165	9553	18440	7201	11239	70.98	84.16	55.39	28.77
6	Maheva	13830	9089	4741	12264	5198	7066	64.16	75.89	49.5	26.39
7	Kadavra	27792	18092	9700	26337	11426	14911	61.42	72.53	47.77	24.76
8	Dakor	33161	21322	11839	25127	10199	14928	67.28	79.77	52.48	27.29
9	Konch	23816	15100	8716	16335	6145	10190	70.44	84.16	54.93	29.23
	District (Rural) Total	212070	136506	75564	163056	66346	96710	67.57	79.99	52.77	27.22

Table 24 shows number and percentage of Scheduled Castes literates and illiterates by sex in CD blocks 2011. In rural areas of the district proportion of Scheduled Castes literates is 67.57 per cent in which 79.99 per cent males and 52.77 per cent females. Thus, the gap in male and female literacy rate is 27.22. Among nine CD blocks, Jalaun (70.98 per cent) CD block has the highest literacy rate and Kadavra (61.42 per cent) CD block has the lowest literacy rate. The gap in male/female literacy rates in Konch CD block is highest (29.23) and this gap is lowest (24.76) in Kadavra CD block.

TABLE 25: DISTRIBUTION OF VILLAGES BY LITERACY RATE RANGE FOR SCHEDULED CASTES POPULATION, 2011

Range of literacy rate for villages	Number of inhabited villages	Percentage distribution of villages	Scheduled Castes Population	Percentage distribution of population
1	2	3	4	5
0	3	0.35	12	0.00
1-10	1	0.12	43	0.01
11-20	0	0.00	0	0.00
21-30	4	0.47	78	0.02
31-40	14	1.63	921	0.25
41-50	43	5.00	12611	3.36
51-60	126	14.65	50861	13.56
61-70	346	40.23	169432	45.17
71-80	273	31.74	127201	33.91
81-90	40	4.65	12924	3.45
91-99	5	0.58	1018	0.27
100	5	0.58	25	0.01
District Total	860	100.00	375126	100.00
Literacy rate for District (Rural)		67.57		

The table 25 presents the distribution of villages by literacy rate range for Scheduled Castes population at the 2011 Census. In majority of inhabited villages which from about 86.62 percent of total rural Scheduled Castes population the literacy range is 51 to 80 percentages. In the district there are 857 inhabited villages have Scheduled Castes population with about 67.57 percent of literacy rate.

TABLE 26: NUMBER AND PERCENTAGE OF SCHEDULED CASTES LITERATES AND ILLITERATES BY SEX IN TOWNS, 2011

Serial number	Name and urban status Of Town	Number of literates and illiterates						Percentage of literates			Gap in male/female literacy rate
		Number of literates			Number of illiterates			Persons	Males	Females	
		Persons	Males	Females	Persons	Males	Females				
1	2	3	4	5	6	7	8	9	10	11	12
1	Rampura (NP)	1706	1119	587	1619	674	945	61.81	74.25	46.85	27.4
2	Umri (NP)	1175	753	422	929	367	562	65.46	77.79	51.03	26.76
3	Madhogarh (NP)	2184	1394	790	1592	635	957	68.51	80.95	53.89	27.06
4	Jalaun (NPP)	6276	3847	2429	4054	1646	2408	69.85	80	58.17	21.83
5	Kalpi (NPP)	4551	2821	1730	3313	1426	1887	67.07	76.64	55.73	20.91
6	Kadavra (NP)	1832	1145	687	1480	600	880	64.46	76.13	51.35	24.78
7	Orai (NPP + OG)	33417	20133	13284	17291	6978	10313	75.67	85.19	64.71	20.48
8	Kotra (NP)	1042	682	360	644	247	397	70.36	83.07	54.55	28.52
9	Konch (NPP)	4931	2933	1998	3461	1491	1970	67.93	76.66	58.2	18.46
10	Nadigaon (NP)	849	549	300	706	296	410	64.22	76.04	50	26.04
District (Urban) Total:		57963	35376	22587	35089	14360	20729	71.93	81.9	60.41	21.49

The table 26 brings out the number and percentage of Scheduled Castes literates and illiterates by sex in urban agglomerations/towns population at the 2001 Census. The number of illiterates is less than literates in the district (urban) and towns. The percentage of literates is least in Rampura NP) among 10 towns but the gap in male/female literacy rate is highest in case of Kotra (NP) town. The males in all the 10 towns enjoy higher literacy rate than females. The gap in male/female literacy rate is least in case of Konch (NPP) and the female literacy rate is highest in Orai(NPP).

TABLE 27: NUMBER AND PERCENTAGE OF SCHEDULED TRIBES LITERATES AND ILLITERATES BY SEX IN C. D. BLOCKS, 2011

Sr.No.	Name of CD Block	Number of literates and illiterates						Literacy rate			Gap in male-female literacy rate
		Number of literates			Number of illiterates			Persons	Males	Females	
		Persons	Males	Females	Persons	Males	Females				
1	2	3	4	5	6	7	8	9	10	11	12
1	Rampura	19	15	4	17	4	13	67.86	88.24	36.36	51.88
2	Kuthaund	2	1	1	1	1	0	100	100	100	0
3	Madhoganj	1	1	0	3	1	2	25	50	0	50
4	Nadigaon	15	10	5	18	6	12	65.22	83.33	45.45	37.88
5	Jalaun	2	1	1	1	0	1	66.67	100	50	50
6	Maheva	22	15	7	30	18	12	48.89	50	46.67	3.33
7	Kadaura	6	4	2	104	53	51	7.14	8.51	5.41	3.1
8	Dakor	163	95	68	95	37	58	76.89	86.36	66.67	19.69
9	Konch	65	36	29	35	11	24	76.47	94.74	61.7	33.04
	Total	295	178	117	304	131	173	60.7	68.99	51.32	17.67

The table 27 presents the number and percentage of Scheduled Tribes literates and illiterates by sex in CD block at the 2011 Census. There are 295 scheduled tribes literates comprised of 178 males and 117 females recorded in the district while illiterates are 304 as a whole. Literacy rate counted 60.7 percent in the district. Among the C.D.Blocks, Dakor has the highest literates 162 followed by Konch 65, Maheva 22 and Rampura 19.

TABLE 28: DISTRIBUTION OF VILLAGES BY LITERACY RATE RANGE FOR SCHEDULED TRIBES POPULATION, 2011

Range of literacy rate for villages	Number of inhabited villages	Percentage distribution of villages	Scheduled Tribes Population	Percentage distribution of population
1	2	3	4	5
0	11	31.43	112	18.70
1-10	0	0.00	0	0.00
11-20	0	0.00	0	0.00
21-30	0	0.00	0	0.00
31-40	1	2.86	3	0.50
41-50	5	14.29	115	19.20
51-60	1	2.86	7	1.17
61-70	4	11.43	66	11.02
71-80	2	5.71	76	12.69
81-90	1	2.86	201	33.56
91-99	0	0.00	0	0.00
100	10	28.57	19	3.17
District Total	35	100.00	599	100.00
Literacy rate for District (Rural)		60.70		

The table 28 gives the distribution of villages by literacy rate range for the Scheduled Tribes population at the 2011 Census. In the district the Scheduled Tribes population is found in only 35 villages in which literacy rate is 60.70 percent. There is no literates in 11 villages and population of these villages is 112 covering 18.70 percent, whereas 10 villages of the district have 100 percent literates accounting only 3.17 percent population. One village has 201 S.T. population accounts 33.56 percent population is in the literacy range 81-90 percent, whereas 5 village have 19.20 percent population are in the literacy range 41-50 percent.

TABLE 29: NUMBER AND PERCENTAGE OF SCHEDULED TRIBES LITERATES AND ILLITERATES BY SEX IN TOWNS, 2011

SL. No.	Name and urban Status of Town	Number of literates and illiterates						Percentage of literates			Gap in male/ female literacy rate
		Number of literates			Number of illiterates			Persons	Males	Females	
		Persons	Males	Females	Persons	Males	Females				
1	2	3	4	5	6	7	8	9	10	11	12
1	Jalaun (NPP)	13	13	0	74	30	44	18.3	35.1	0.0	35.1
2	Orai (NPP)	12	6	6	30	13	17	38.7	42.9	35.3	7.6
District (Urban) Total		25	19	6	104	43	61	24.5	37.3	11.8	25.5

The table 29 gives number and percentage of Scheduled Tribes literates and illiterates by sex in urban agglomerations/town population at the 2011 Census. There is small Scheduled Tribes population in the towns of the district. In eight town there is no Scheduled Tribe population. In between Jalaun (NPP) and Orai (NPP), towns which have Scheduled Tribe population, the percentage of literates is 24.5 percent comprised of 37.3 percent of males and 11.8 per cent of females. The gap in male/female literacy in the district urban is 25.5 per cent.

TABLE 30: NUMBER AND PERCENTAGE OF MAIN WORKERS, MARGINAL WORKERS, AND NON-WORKERS BY SEX IN SUB-DISTRICT, 2011

Sl. No.	Name of Sub-district	Persons / Males / Females	Total population	Main workers		Marginal workers		Total workers (Main and marginal)		Non workers	
				Number	Percentage	Number	Percentage	Number	Percentage	Number	Percentage
1	2	3	4	5	6	7	8	9	10	11	12
1	Madhogarh	Persons	338320	80162	23.69	42123	12.45	122285	36.14	216035	63.86
		Males	182266	69185	37.96	25075	13.76	94260	51.72	88006	48.28
		Females	156054	10977	7.03	17048	10.92	28025	17.96	128029	82.04
2	Jalaun	Persons	283787	67123	23.65	34784	12.26	101907	35.91	181880	64.09
		Males	151821	57932	38.16	19940	13.13	77872	51.29	73949	48.71
		Females	131966	9191	6.96	14844	11.25	24035	18.21	107931	81.79
3	Kalpi	Persons	369860	92193	24.93	48775	13.19	140968	38.11	228892	61.89
		Males	199260	77571	38.93	26421	13.26	103992	52.19	95268	47.81
		Females	170600	14622	8.57	22354	13.10	36976	21.67	133624	78.33
4	Orai	Persons	396782	98122	24.73	39696	10.00	137818	34.73	258964	65.27
		Males	212182	83257	39.24	24209	11.41	107466	50.65	104716	49.35
		Females	184600	14865	8.05	15487	8.39	30352	16.44	154248	83.56
5	Konch	Persons	301225	82666	27.44	35120	11.66	117786	39.10	183439	60.90
		Males	160563	72098	44.90	15281	9.52	87379	54.42	73184	45.58
		Females	140662	10568	7.51	19839	14.10	30407	21.62	110255	78.38
District Total		Persons	1689974	420266	24.87	200498	11.86	620764	36.73	1069210	63.27
		Males	906092	360043	39.74	110926	12.24	470969	51.98	435123	48.02
		Females	783882	60223	7.68	89572	11.43	149795	19.11	634087	80.89

Table 30 gives the number and percentage of main workers, marginal workers and non-workers by sex at tahsil level in the district as per 2011 Census. The proportion of the total workers works out 36.73 per cent of the total population in the district. The total workers are comprised of 24.87 per cent of main workers and 11.86 per cent of marginal workers and the remaining 63.27 per cent are non-workers.

Among the main workers, males participation rate in the district is 39.74 per cent and 7.68 per cent of females. Male and female marginal workers account for 12.24 and 11.43 per cent respectively. The percentage of male marginal workers is higher than females. Total workers (main and marginal workers) among tahsils varies from 34.73 per cent in Orai tahsil to 39.10 per cent in Konch tahsil.

TABLE 31: NUMBER AND PERCENTAGE OF MAIN WORKERS, MARGINAL WORKERS, AND NON-WORKERS BY SEX IN C. D. BLOCKS, 2011

Sl. No.	Name of CD block	Persons / Males / Females	Total Population	Main workers		Marginal workers		Total workers (Main and marginal)		Non workers	
				Number	Percentage	Number	Percentage	Number	Percentage	Number	Percentage
1	2	3	4	5	6	7	8	9	10	11	12
1	Rampura	Persons	89708	22396	24.97	8813	9.82	31209	34.79	58499	65.21
		Males	48665	19636	40.35	5419	11.14	25055	51.48	23610	48.52
		Females	41043	2760	6.72	3394	8.27	6154	14.99	34889	85.01
2	Kuthaund	Persons	138438	32555	23.52	19588	14.15	52143	37.67	86295	62.33
		Males	74425	27430	36.86	10848	14.58	38278	51.43	36147	48.57
		Females	64013	5125	8.01	8740	13.65	13865	21.66	50148	78.34
3	Madhoganj	Persons	119115	27985	23.49	16606	13.94	44591	37.44	74524	62.56
		Males	64027	23844	37.24	9596	14.99	33440	52.23	30587	47.77
		Females	55088	4141	7.52	7010	12.73	11151	20.24	43937	79.76
4	Nadigaon	Persons	165404	44130	26.68	22407	13.55	66537	40.23	98867	59.77
		Males	88864	38471	43.29	10226	11.51	48697	54.80	40167	45.20
		Females	76540	5659	7.39	12181	15.91	17840	23.31	58700	76.69
5	Jalaun	Persons	127890	31670	24.76	16384	12.81	48054	37.57	79836	62.43
		Males	68614	27190	39.63	9040	13.18	36230	52.80	32384	47.20
		Females	59276	4480	7.56	7344	12.39	11824	19.95	47452	80.05
6	Maheva	Persons	121109	32064	26.48	18431	15.22	50495	41.69	70614	58.31
		Males	65745	27270	41.48	8047	12.24	35317	53.72	30428	46.28
		Females	55364	4794	8.66	10384	18.76	15178	27.41	40186	72.59
6	Maheva	Persons	121109	32064	26.48	18431	15.22	50495	41.69	70614	58.31
		Males	65745	27270	41.48	8047	12.24	35317	53.72	30428	46.28
		Females	55364	4794	8.66	10384	18.76	15178	27.41	40186	72.59
7	Kadoura	Persons	182178	45580	25.02	24857	13.64	70437	38.66	111741	61.34
		Males	98259	37346	38.01	14035	14.28	51381	52.29	46878	47.71
		Females	83919	8234	9.81	10822	12.90	19056	22.71	64863	77.29
8	Dakor	Persons	197817	51926	26.25	26502	13.40	78428	39.65	119389	60.35
		Males	106381	42927	40.35	14086	13.24	57013	53.59	49368	46.41
		Females	91436	8999	9.84	12416	13.58	21415	23.42	70021	76.58
9	Konch	Persons	129415	36607	28.29	15923	12.30	52530	40.59	76885	59.41
		Males	68676	31381	45.69	6237	9.08	37618	54.78	31058	45.22
		Females	60739	5226	8.60	9686	15.95	14912	24.55	45827	75.45
Total	Persons	Persons	1271074	324913	25.56	169511	13.34	494424	38.90	776650	61.10
		Males	683656	275495	40.30	87534	12.80	363029	53.10	320627	46.90
		Females	587418	49418	8.41	81977	13.96	131395	22.37	456023	77.63

Table 31 shows CD block-wise number and percentage of main workers, marginal workers and non-workers for rural population of the district. Of the 1271074 total rural population of the district, 25.56 per cent has been categorised as main workers and marginal workers constitute 13.34 per cent and remaining 61.10 per cent fall in the category of non-workers. The sex-wise break up at the district level shows that 40.30 per cent males and 8.41 per cent females are in the category of main workers. Male and female marginal workers account for 12.80 and 13.96 per cent respectively. The percentage of female marginal workers is higher than male marginal workers. Similar trend is seen at CD block level except Rampur, Kuthaund, Madhoganj and Jalaun C.D. Blocks.

The percentage of total rural workers of the district comes to 38.90 per cent. At the CD block level, Maheva has highest proportion of total workers forming 41.69 per cent of the total population. It is closely followed by Konch (40.59 per cent), Nadigaon (40.23 per cent), Dakor (39.65) Kadoura (38.66 per cent) and Jalaun (37.57 per cent). The lowest percentage of 34.79 per cent is recorded in Rampura CD block.

TABLE 32: NUMBER AND PERCENTAGE OF MAIN WORKERS, MARGINAL WORKERS, AND NON-WORKERS BY SEX IN URBAN AGGLOMERATIONS / TOWNS, 2011

Sl. No.	Name and urban status of UA / Town	Persons / Males / Females	Total Population	Main workers		Marginal workers		Total workers (Main and marginal)		Non workers	
				Number	Percentage	Number	Percentage	Number	Percentage	Number	Percentage
1	2	3	4	5	6	7	8	9	10	11	12
1	801008-Rampura (NP)	Persons	12944	2413	18.64	1363	10.53	3776	29.17	9168	70.83
		Males	6943	2298	33.10	959	13.81	3257	46.91	3686	53.09
		Females	6001	115	1.92	404	6.73	519	8.65	5482	91.35
2	801009-Umri (NP)	Persons	9248	2234	24.16	490	5.30	2724	29.46	6524	70.54
		Males	4924	2049	41.61	354	7.19	2403	48.80	2521	51.20
		Females	4324	185	4.28	136	3.15	321	7.42	4003	92.58
3	801010-Madhogarh (NP)	Persons	12858	2785	21.66	1162	9.04	3947	30.70	8911	69.30
		Males	6879	2530	36.78	838	12.18	3368	48.96	3511	51.04
		Females	5979	255	4.26	324	5.42	579	9.68	5400	90.32
4	801011-Jalaun (NPP)	Persons	56909	12375	21.75	4599	8.08	16974	29.83	39935	70.17
		Males	30070	11040	36.71	3464	11.52	14504	48.23	15566	51.77
		Females	26839	1335	4.97	1135	4.23	2470	9.20	24369	90.80
5	801012-Kalpi (NPP)	Persons	51670	11954	23.14	3863	7.48	15817	30.61	35853	69.39
		Males	27414	10626	38.76	2975	10.85	13601	49.61	13813	50.39
		Females	24256	1328	5.47	888	3.66	2216	9.14	22040	90.86
6	801013-Kadavra (NP)	Persons	14903	2595	17.41	1624	10.90	4219	28.31	10684	71.69
		Males	7842	2329	29.70	1364	17.39	3693	47.09	4149	52.91
		Females	7061	266	3.77	260	3.68	526	7.45	6535	92.55
7	801014-Orai (NPP + OG)	Persons	190575	44206	23.20	12091	6.34	56297	29.54	134278	70.46
		Males	101306	38618	38.12	9373	9.25	47991	47.37	53315	52.63
		Females	89269	5588	6.26	2718	3.04	8306	9.30	80963	90.70
8	801015-Kotra (NP)	Persons	8390	1990	23.72	1103	13.15	3093	36.87	5297	63.13
		Males	4495	1712	38.09	750	16.69	2462	54.77	2033	45.23
		Females	3895	278	7.14	353	9.06	631	16.20	3264	83.80
9	801016-Konch (NPP)	Persons	53412	12555	23.51	4390	8.22	16945	31.73	36467	68.27
		Males	28237	11354	40.21	3059	10.83	14413	51.04	13824	48.96
		Females	25175	1201	4.77	1331	5.29	2532	10.06	22643	89.94
10	801017-Nadigaon (NP)	Persons	7991	2246	28.11	302	3.78	2548	31.89	5443	68.11
		Males	4326	1992	46.05	256	5.92	2248	51.96	2078	48.04
		Females	3665	254	6.93	46	1.26	300	8.19	3365	91.81
District(Urban): Jalaun(165)		Persons	418900	95353	22.76	30987	7.40	126340	30.16	292560	69.84
		Males	222436	84548	38.01	23392	10.52	107940	48.53	114496	51.47
		Females	196464	10805	5.50	7595	3.87	18400	9.37	178064	90.63

The table 32 indicates that as against 22.76 per cent of main workers in the urban areas of the district, main workers are highest 28.11 per cent in Nadigaon NP town and lowest as 17.41 percent in Kadavra(N.P) whereas marginal workers are highest in Kotra (N.P) as 13.15 and lowest as 3.78 percent in Nadigaon (NP) .

TABLE 33: DISTRIBUTION OF WORKERS BY SEX IN FOUR CATEGORIES OF ECONOMIC ACTIVITY IN SUB-DISTRICT, 2011

Sr. No.	Name of Sub-District	Persons/ Males/ Females	Total population	Total workers (main + marginal workers)	Category of workers	
					Cultivators	
					Number	Percentage
1	2	3	4	5	6	7
1	00851-Madhogarh	Persons	338320	122285	43709	35.74
		Males	182266	94260	38035	40.35
		Females	156054	28025	5674	20.25
2	00852-Jalaun	Persons	283787	101907	31715	31.12
		Males	151821	77872	27649	35.51
		Females	131966	24035	4066	16.92
3	00853-Kalpi	Persons	369860	140968	48278	34.25
		Males	199260	103992	39215	37.71
		Females	170600	36976	9063	24.51
4	00854-Orai	Persons	396782	137818	31737	23.03
		Males	212182	107466	26218	24.40
		Females	184600	30352	5519	18.18
5	00855-Konch	Persons	301225	117786	41174	34.96
		Males	160563	87379	34529	39.52
		Females	140662	30407	6645	21.85
District: Jalaun (165)		Persons	1689974	620764	196613	31.67
		Males	906092	470969	165646	35.17
		Females	783882	149795	30967	20.67

Name of Sub-District	Persons/ Males/ Females	Category of worker						
		Agricultural labourers		Household industry		Other workers		
		Number	Percentage	Number	Percentage	Number	Percentage	
2	3	8	9	10	11	12	13	
00851-Madhogarh	Persons	55471	45.36	5409	4.42	17696	14.47	
	Males	39844	42.27	2528	2.68	13853	14.70	
	Females	15627	55.76	2881	10.28	3843	13.71	
00852-Jalaun	Persons	43058	42.25	3971	3.90	23163	22.73	
	Males	29678	38.11	2407	3.09	18138	23.29	
	Females	13380	55.67	1564	6.51	5025	20.91	
00853-Kalpi	Persons	54894	38.94	4409	3.13	33387	23.68	
	Males	35691	34.32	2679	2.58	26407	25.39	
	Females	19203	51.93	1730	4.68	6980	18.88	
00854-Orai	Persons	38158	27.69	7847	5.69	60076	43.59	
	Males	26684	24.83	4994	4.65	49570	46.13	
	Females	11474	37.80	2853	9.40	10506	34.61	
00855-Konch	Persons	51454	43.68	4473	3.80	20685	17.56	
	Males	33142	37.93	2053	2.35	17655	20.21	
	Females	18312	60.22	2420	7.96	3030	9.96	
District: Jalaun (165)		Persons	243035	39.15	26109	4.21	155007	24.97
		Males	165039	35.04	14661	3.11	125623	26.67
		Females	77996	52.07	11448	7.64	29384	19.62

It can be seen from the table 33, the economy of the district is primarily agricultural as supported by the fact that cultivators constitute 31.67 per cent of the total workers (main + marginal) and remaining of total workers are engaged as agricultural labourers (39.15 per cent), Household industry workers (4.21 per cent) and other workers (24.97 per cent) in this district.

The distribution of workers by four categories of economic activity at tahsil shows very high dependence of population on agriculture sector absorbing large number of workers. The proportion of cultivators varies between 23.03 per cent in Orai tahsil and 35.74 per cent in Madhogarh tahsil. These variations within the district may be due to cropping and land holding patterns. The percentage of females cultivators is 20.67 per cent as compared to 35.17 per cent of male cultivators in the district. The proportion agricultural labourers varies between 27.69 per cent in Orai tahsil and 45.36 per cent in Madoghar tahsil. The percentage of female agricultural labourers is 52.07 per cent which is very high as compared to 35.04 per cent male agricultural labourers. The percentage of household industry

workers is very low in the district as stated above. The workers in other activities occupy the third position in the district as well as in each tahsil. The highest proportion of 43.59 per cent of other workers is recorded in Orai tahsil while the lowest proportion of 14.47 per cent is found in Madhogarh tahsil.

TABLE 34: Distribution of Workers by Sex in Four Categories of Economic Activity in C.D. Blocks, 2011

Serial number	Name of C. D. block	Persons / Males / Females	Total population	Total number of workers (Main + Marginal)	Category of workers			
					Cultivators	Agricultural Labourers	Household Industry workers	Other workers
1	2	3	4	5	6	7	8	9
1	0373-Rampura	Persons	89708	31209	12658	13717	1055	3779
					40.56	43.95	3.38	12.11
		Males	48665	25055	11176	10542	466	2871
					44.61	42.08	1.86	11.46
		Females	41043	6154	1482	3175	589	908
					24.08	51.59	9.57	14.75
2	0374-Kuthaund	Persons	138438	52143	17295	24744	1982	8122
					33.17	47.45	3.80	15.58
		Males	74425	38278	14431	16879	1058	5910
					37.70	44.10	2.76	15.44
		Females	64013	13865	2864	7865	924	2212
					20.66	56.73	6.66	15.95
3	0375-Madhogarh	Persons	119115	44591	17041	20360	2143	5047
					38.22	45.66	4.81	11.32
		Males	64027	33440	14428	14436	671	3905
					43.15	43.17	2.01	11.68
		Females	55088	11151	2613	5924	1472	1142
					23.43	53.13	13.20	10.24
4	0376-Nadigaon	Persons	165404	66537	25501	32248	2515	6273
					38.33	48.47	3.78	9.43
		Males	88864	48697	22231	20627	1118	4721
					45.65	42.36	2.30	9.69
		Females	76540	17840	3270	11621	1397	1552
					18.33	65.14	7.83	8.70
5	0377-Jalaun	Persons	127890	48054	17305	23800	1353	5596
					36.01	49.53	2.82	11.65
		Males	68614	36230	15343	16348	704	3835
					42.35	45.12	1.94	10.59
		Females	59276	11824	1962	7452	649	1761
					16.59	63.02	5.49	14.89
6	0378-Maheva	Persons	121109	50495	23172	20475	998	5850
					45.89	40.55	1.98	11.59
		Males	65745	35317	18482	12157	636	4042
					52.33	34.42	1.80	11.44
		Females	55364	15178	4690	8318	362	1808
					30.90	54.80	2.39	11.91
7	0379-Kadaura	Persons	182178	70437	24087	32933	2382	11035
					34.20	46.76	3.38	15.67
		Males	98259	51381	19776	22295	1329	7981
					38.49	43.39	2.59	15.53
		Females	83919	19056	4311	10638	1053	3054
					22.62	55.82	5.53	16.03

8	0380-Dakor	Persons	197817	78428	27707	32994	4040	13687
					35.33	42.07	5.15	17.45
		Males	106381	57013	22449	22465	2192	9907
					39.38	39.40	3.84	17.38
		Females	91436	21415	5258	10529	1848	3780
					24.55	49.17	8.63	17.65
9	0381-Konch	Persons	129415	52530	20479	25043	1482	5526
					38.99	47.67	2.82	10.52
		Males	68676	37618	16622	15951	677	4368
					44.19	42.40	1.80	11.61
		Females	60739	14912	3857	9092	805	1158
					25.87	60.97	5.40	7.77
	Total	Persons	1271074	494424	185245	226314	17950	64915
					37.47	45.77	3.63	13.13
		Males	683656	363029	154938	151700	8851	47540
					42.68	41.79	2.44	13.10
		Females	587418	131395	30307	74614	9099	17375
					23.07	56.79	6.92	13.22

Table 34 presents CD block-wise distribution of workers by sex in four categories of economic activity. Among these workers, cultivators constitute 37.47 per cent, 45.77 per cent agricultural labourers, 3.63 per cent household industry workers and 13.13 per cent other workers. The agricultural sector plays a major role in providing employment to the working force of rural population despite the fact that it is not commercial viable. Household industries also could not make much progress in rural areas as reflected in the data and these household industries employ only 3.63 per cent workers of the total working force. Therefore surplus-working force has to depend on primary activities. Among cultivators, the percentage of females (23.07 per cent) is much lesser than males (42.68 per cent) in the rural areas of the district. The females play significant role in rural economy of the district. The proportion of cultivators and other workers differ considerably from one CD block to other. The proportion of cultivators varies between 36.01 per cent in Jalaun CD block to 45.89 per cent in Nadigaon CD block. Similarly for other workers, the lowest proportion is 9.43 percent in Nadigaon CD block while 17.45 per cent is the highest in Dakor CD block. The percentage of household industry workers is quite low i.e. only 3.63 per cent in the district. The percentage of agricultural labourers is highest in Jalaun (49.53) block and is lowest is Maheva (40.55). Similarly, household industry workers varies in CD blocks between 1.98 percent in Maheva and 5.15 percent in Dakor CD block.

TABLE 35: DISTRIBUTION OF WORKERS BY SEX IN FOUR CATEGORIES OF ECONOMIC ACTIVITY OF URBAN AGGLOMERATIONS / TOWNS, 2011

SL. No.	Name and urban status of UA/ Town	Persons/ Males/ Females	Total population	Total number of workers (Main + Marginal) Number (Percentage)	Category of workers			
					Cultivators	Agricultural Laborers	Household Industry workers	Other workers
1	2	3	4	5	6	7	8	9
1	Rampura (NP)	Persons	12944	3776	861	1051	153	1711
					22.80	27.83	4.05	45.31
		Males	6943	3257	831	899	137	1390
		Females	6001	519	30	152	16	321
					5.78	29.29	3.08	61.85
					25.51	27.60	4.21	42.68
2	Umri (NP)	Persons	9248	2724	1150	861	49	664
					42.22	31.61	1.80	24.38
		Males	4924	2403	1113	663	27	600
		Females	4324	321	37	198	22	64
					46.32	27.59	1.12	24.97
					11.53	61.68	6.85	19.94
3	Madhogarh (NP)	Persons	12858	3947	558	1302	522	1565
					14.14	32.99	13.23	39.65
		Males	6879	3368	543	968	474	1383
		Females	5979	579	15	334	48	182
					2.59	57.69	8.29	31.43
					16.12	28.74	14.07	41.06
4	Jalaun (NPP)	Persons	56909	16974	1631	2919	1227	11197
					9.61	17.20	7.23	65.97
		Males	30070	14504	1497	2355	916	9736
		Females	26839	2470	134	564	311	1461
					5.43	22.83	12.59	59.15
					10.32	16.24	6.32	67.13
5	Kalpi (NPP)	Persons	51670	15817	551	403	893	13970
					3.48	2.55	5.65	88.32
		Males	27414	13601	521	362	601	12117
		Females	24256	2216	30	41	292	1853
					1.35	1.85	13.18	83.62
					3.83	2.66	4.42	89.09
6	Kadavra (NP)	Persons	14903	4219	468	1083	136	2532
					11.09	25.67	3.22	60.01
		Males	7842	3693	436	877	113	2267
		Females	7061	526	32	206	23	265
					11.81	23.75	3.06	61.39
					6.08	39.16	4.37	50.38
7	Orai (NPP)	Persons	190575	56297	3642	4294	3693	44668
					6.47	7.63	6.56	79.34
		Males	101306	47991	3437	3666	2716	38172
		Females	89269	8306	205	628	977	6496
					7.16	7.64	5.66	79.54
					2.47	7.56	11.76	78.21

8	Kotra (NP)	Persons	8390	3093	388	870	114	1721
					12.54	28.13	3.69	55.64
		Males	4495	2462	332	553	86	1491
9	Konch (NPP)	Females	3895	631	56	317	28	230
					8.87	50.24	4.44	36.45
		Persons	53412	16945	1552	2817	1277	11299
10	Nadigaon (NP)				9.16	16.62	7.54	66.68
		Males	28237	14413	1446	2069	653	10245
		Females	25175	2532	106	748	624	1054
10	Nadigaon (NP)				10.03	14.36	4.53	71.08
		Persons	7991	2548	567	1121	95	765
					22.25	44.00	3.73	30.02
		Males	4326	2248	552	927	87	682
					24.56	41.24	3.87	30.34
		Females	3665	300	15	194	8	83
					5.00	64.67	2.67	27.67
District (Urban) Total Persons		418900	126340	11368	16721	8159	90092	
				9.00	13.23	6.46	71.31	
Males		222436	107940	10708	13339	5810	78083	
				9.92	12.36	5.38	72.34	
Females		196464	18400	660	3382	2349	12009	
				3.59	18.38	12.77	65.27	

Table 35 presents distribution of workers by sex in four categories of economic activity in urban areas of the district Jalaun. It can be observed from the table that the four categories of economic activity are cultivators, agricultural labourers, household industry workers and other workers. Figures in the table have been given for total number of workers including main and marginal workers. At the district level, urban areas recorded highest percentage of other workers (71.31 per cent), followed by cultivators with 9 per cent (9.92 per cent male and 3.59 per cent female). If we observe each town, the table reveals that highest percentage of cultivators (42.22 per cent) is recorded in Umri NP. In the agriculture labourers category with 13.23 per cent (12.36 per cent male and 18.38 females) recorded at district level, highest percentage of agricultural labourer (44 per cent) is recorded in Nadigaon NP town and lowest 2.55 per cent in Kalpi NPP. Household industry workers are very low (1.80 per cent) in Umari NP, to 13.23 per cent in Madhogarh (N.P). As the usual trend recorded in the urban areas, other workers are in high percentage (88.32 per cent) in Kalpi NPP, followed by 79.34 (per cent) in Orai NPP, and 65.97 per cent in Jalaun NPP.

(ix) Brief analysis of the Village Directory and Town Directory data :

One of the major parts of the District Census Handbook is Village and Town Directories. These are non-census data incorporated showing educational, medical, drinking water, banking facilities, communication facilities and other such developmental indicators in the towns and villages. From this non-census data certain inset tables have been generated and reproduced below showing major trends in the availability of above amenities.

TABLE 36: DISTRIBUTION OF VILLAGES ACCORDING TO AVAILABILITY OF DIFFERENT AMENITIES, 2011												
Serial number	Name of C. D. block	Number of inhabited villages	Type of amenity available				Type of amenity available					
			Educa-tion	Medical	Improved drinking water*	Post Office #	Tele- phone	Transport communi- cations \$	Banks	Agricul-tural Credit Societies	Approach by pucca road	Power supply
1	2	3	4	5	6	7	8	9	10	11	12	13
1	Rampura	73	70	27	72	19	38	24	3	7	63	69
			95.89	36.99	98.63	26.03	52.05	32.88	4.11	9.59	86.3	94.52
2	Kuthaund	119	109	80	119	25	85	43	12	12	82	106
			91.6	67.23	100	21.01	71.43	36.13	10.08	10.08	68.91	89.08
3	Madhoganj	82	81	32	82	19	56	43	12	5	62	77
			98.78	39.02	100	23.17	68.29	52.44	14.63	6.1	75.61	93.9
4	Nadigaon	146	119	107	146	22	76	72	10	8	73	131
			81.51	73.29	100	15.07	52.05	49.32	6.85	5.48	50	89.73
5	Jalaun	98	97	97	98	24	82	36	10	10	61	90
			98.98	98.98	100	24.49	83.67	36.73	10.2	10.2	62.24	91.84
6	Maheva	97	92	85	97	19	54	28	5	5	50	90
			94.85	87.63	100	19.59	55.67	28.87	5.15	5.15	51.55	92.78
7	Kadaura	98	92	82	98	28	57	48	5	3	47	94
			93.88	83.67	100	28.57	58.16	48.98	5.1	3.06	47.96	95.92
8	Dakor	128	122	52	124	42	90	53	12	14	85	123
			95.31	40.62	96.88	32.81	70.31	41.41	9.38	10.94	66.41	96.09
9	Konch	101	93	91	101	21	57	39	4	5	46	100
			92.08	90.1	100	20.79	56.44	38.61	3.96	4.95	45.54	99.01
District Total		942	875	653	937	219	595	386	73	69	569	880
			92.89	69.32	99.47	23.25	63.16	40.98	7.75	7.32	60.4	93.42

Note : - Percentages are given in brackets.

* Based on the improved drinking water source, drinking water supply has been classified as 'Improved ' or otherwise. If the household has access to drinking water supplied from a tap or a hand pump / tube well situated within or outside the premises it is considered as having access to 'Improved drinking water source'. However, the concept of improved drinking water is state specific and this is to be considered accordingly.

Post office includes Post office, telegraph office and Post and telegraph office.

\$ Transport communication includes bus service, rail facility and navigable waterways.

Table 36 deals with the CD block-wise distribution of villages according to the availability of different amenities like education, medical, improved drinking water, post office, telephone, transport, communications, agricultural credit societies, approach by pucca road and power supply within the village. Out of 942 inhabited villages in the district 875 villages or 92.89 per cent have been provided with the education facilities of one type or the other. Similarly 653 villages in the district constituting 69.32 per cent have medical facilities of one type or the other. Improved drinking water facility is available in 937 or 99.47 per cent villages. As regards, post office facility which includes facilities like telegraph office and post & telegraph, 219 villages constituting 23.25 per cent of villages have been provided with post office facility within the village. 595 or 63.16 per cent villages have been provided with the telephone facility, 386 or 40.98 per cent with transport facility, 73 or 7.75 per cent villages with bank facility and 69 or 7.32 per cent with agricultural credit societies. Similarly there are 569 or 60.4 per cent villages which have been linked with the pucca road. Total 880 or 93.42 per cent of villages have been provided with the electricity supply. Almost similar pattern of distribution of villages by availability of amenities in the villages at CD block has been found with slight variation. Jalaun CD block has the highest 98.98 per cent villages where educational facility is available and lowest 81.51 per cent is found in Nadigaon CD block. Medical facility is highest in Jalaun (98.98 per cent) and lowest (36.99 per cent) in Rampura CD block. Improved drinking water is available to above 100 percent villages in all C.D.Blocks except Rampura and Dakor C.D.Blocks which have above 96 percent. Telephone facility is highest in Jalaun (83.67 percent) while lowest (25.05percent) in Rampura and Nadigaon CD blocks enjoy this facility. Transport and communications is less developed in the district where only 40.98 per cent villages are covered by this facility whereas 49.32 per cent villages of Nadigaon CD block are availing this facility. In the field of power supply 880 villages or 93.42 per cent have been covered in the district.

TABLE 37: NUMBER AND PER CENT OF RURAL POPULATION SERVED BY DIFFERENT AMENITIES, 2011												
Sl. No.	Name of C. D. block	Total population of inhabited villages	Type of amenity available				Type of amenity available					
			Education	Medical	Improved drinking water*	Post Office #	Tele- phone	Transport communi- cations \$	Banks	Agricul- tural Credit Socie- ties	App- roach by pucca road	Power supply
1	2	3	4	5	6	7	8	9	10	11	12	13
1	Rampura	89708	88367	41844	89160	42676	54959	31160	10999	16248	79017	88283
			98.51	46.64	99.39	47.57	61.26	34.73	12.26	18.11	88.08	98.41
2	Kuthaund	138438	136064	107695	138438	58918	113421	66315	34433	36545	111878	130355
			98.29	77.79	100	42.56	81.93	47.9	24.87	26.4	80.81	94.16
3	Madhoganj	119115	118863	65086	119115	52437	92170	75301	35275	22400	81671	110851
			99.79	54.64	100	44.02	77.38	63.22	29.61	18.81	68.56	93.06
4	Nadigaon	165404	151758	134348	165404	59647	104942	103349	40862	27549	100984	155981
			91.75	81.22	100	36.06	63.45	62.48	24.7	16.66	61.05	94.3
5	Jalaun	127890	127889	123836	127890	49448	113898	43968	25525	21802	81832	115709
			100	96.83	100	38.66	89.06	34.38	19.96	17.05	63.99	90.48
6	Maheva	121109	119285	112115	121109	45951	74901	52110	18547	13583	69940	119181
			98.49	92.57	100	37.94	61.85	43.03	15.31	11.22	57.75	98.41
7	Kadaura	182178	175960	158029	182178	86164	127407	111341	29028	16355	99820	175917
			96.59	86.74	100	47.3	69.94	61.12	15.93	8.98	54.79	96.56
8	Dakor	197817	197429	126952	197469	122405	160752	106513	53997	47711	127737	194673
			99.8	64.18	99.82	61.88	81.26	53.84	27.3	24.12	64.57	98.41
9	Konch	129415	121523	121936	129415	53377	78938	51277	16915	19163	65648	128032
			93.9	94.22	100	41.24	61	39.62	13.07	14.81	50.73	98.93
District Total		1271074	1237138	991841	1270178	571023	921388	641334	265581	221356	818527	1218982
			97.33	78.03	99.93	44.92	72.49	50.46	20.89	17.41	64.4	95.9

Note : - Percentages are given in brackets.

* Based on the improved drinking water source, drinking water supply has been classified as 'Improved ' or otherwise. If the household has access to drinking water supplied from a tap or a hand pump / tube well situated within or outside the premises it is considered as having access to 'Improved drinking water source'. However, the concept of improved drinking water is state specific and this is to be considered accordingly.

Post office includes Post office, telegraph office and Post and telegraph office.

\$ Transport communication includes bus service, rail facility and navigable waterways.

Table 37 depicts the number and proportion of rural population served by different kind of amenities. Out of total rural population of 1271074 persons in the district, 1237138 or 97.33 per cent have educational facility of one or the other type. Similarly 991841 or 78.03 per cent population has medical facilities while 1270178 or 99.93 per cent have got improved drinking water facility. Post office facilities are available to 571023 or 44.92 percent population while Telephone facility is available to 921388 or 72.49 per cent. Transport communications facility is available to 641334 or 50.46 per cent. Bank facility is available to 265581 or 20.89 per cent. 221356 or 17.41 per cent have been provided with the facility of agricultural credit societies. 818527 or 64.4 per cent have been provided with the facility of approach by pucca road. Power supply is available to 1218982 or 95.9 per cent rural population in the district. Similar pattern of availability of facilities is visible to the rural population at CD block level. However, in Jalaun CD block facilities of education, medical and improved drinking water are available to larger proportion of population.

TABLE 38: DISTRIBUTION OF VILLAGES NOT HAVING CERTAIN AMENITIES, ARRANGED BY DISTANCE RANGES FROM THE PLACES WHERE THESE ARE AVAILABLE, 2011

Village not having the amenity of	Distance range of place from the villages where the amenity is available			
	Less than 5 kilometres	5-10 kilometres	10+ kilometres	Total (Col. 2 - 4)
1	2	3	4	5
1. Education :-				
(a) Primary School	78	3	2	83
(b) Middle School	341	53	22	416
(c) Degree College	412	223	295	930
2. Medical:-				
(a) Hospital	328	253	330	911
(b) PHC	260	370	290	920
3. Post Office	530	161	32	723
4. Telephone	201	102	44	347
5. Bus Service	382	210	106	698
6. Banks				
(a) Commercial Bank	267	330	306	903
(b) Cooperative Bank	332	384	166	882
7. Agricultural Credit Societies	357	373	143	873

Table 38 presents distribution of villages not having certain amenities within the village at district level. They have to go out of their village to avail these facilities. Such villages have been presented according to various distance ranges in this table. 83 villages do not have primary school in their villages and out of these villages, children of 78 villages have to travel less than 5 kms. for schooling. Out of 942 inhabited villages as many as 416 are deprived of middle school and 930 of degree college. Of these 341 avail the facility of middle school at a distance of less than 5 kms., 53 at a distance 5-10 kms. and the remaining 22 at a distance of 10+ kms. In respect of degree college 412 avail this facility at a distance of less than 5 kms., 223 between 5 to 10 kms. and rest 295 villages at a distance of 10+kms.

Similarly there are 911 villages in the district which have been devoid of Hospital facility and 920 villages which are deprived of PHC facilities. Of these 328 villages have the facility of Hospital available within 5 kms. while in respect of 253 villages the inhabitants have to cover a distance of 5-10 kms. in order to avail this facility. Similarly overwhelming number i.e. 330 villages have this facility at a distance of 10+ kms. As regards PHC 260 avail this facility at a distance of less than 5 kms., 370 at a distance of 5-10 kms. and the remaining 290 have to travel a distance of more than 10 kms. to avail this facility.

Regarding Post Office, 723 villages do not have this facility in the village itself. Of these majority i.e. 530 have this facility at a distance of less than 5 kms., another 161 villages avail it at a distance of 5-10 kms. In the remaining 32 villages habitants have to travel a distance of 10+ kms.

As regards Telephone, there are 347 villages in the district which are without telephone facility. Of these 201 avail this facility at a distance of less than 5 kms., 102 at a distance of 5-10 kms. and remaining 44 have to traverse a distance of 10+ kms.

For Bus service out of 698 villages which do not have facility, 382 villages avail this facility at a distance of less than 5 kms., 210 at a distance between 5-10 kms. and 106 at a distance of 10+ kms.

In the entire district 903 villages are deprived of Commercial Bank & 882 of Co-operative Bank. Of these 903 villages which are deprived of Commercial Banks 267 villages avail this facility at a distance of less than 5 kms., 330 between 5-10 kms. & the remaining 306 at a distance of 10+ kms. Regarding Co-operative Banks out of 882 villages 332 villages avail this facility at a distance of less than 5 kms., 384 at a distance of 5-10 kms. and remaining 166 at a distance of 10+ kms. 873 villages do not have agricultural credit societies. This facility to 357 villages is available at a distance of less than 5 kms., 373 at a distance of 5-10 kms. and the remaining 143 at a distance of 10+ kms.

TABLE 39: DISTRIBUTION OF VILLAGES ACCORDING TO THE DISTANCE FROM THE NEAREST STATUTORY TOWN AND AVAILABILITY OF DIFFERENT AMENITIES, 2011

Distance range from the nearest statutory town (in kilometres)	Number of inhabited villages in each range	Type of amenity available					Type of amenity available		
		Education	Medical	Post Office #	Telephone	Transport communications \$	Banks	Agricultural Credit Societies	Approach by pucca road
1	2	3	4	5	6	7	8	9	10
less than 5	66	60	47	12	40	31	4	3	52
		90.91	71.21	18.18	60.61	46.97	6.06	4.55	78.79
5 -15	390	366	274	111	259	168	36	32	238
		93.85	70.26	28.46	66.41	43.08	9.23	8.21	61.03
16 - 50	339	311	251	61	198	127	24	21	190
		91.74	74.04	17.99	58.41	37.46	7.08	6.19	56.05
51+	65	64	37	18	51	28	2	4	46
		98.46	56.92	27.69	78.46	43.08	3.08	6.15	70.77
Unspecified	82	74	44	17	47	32	7	9	43
		90.24	53.66	20.73	57.32	39.02	8.54	10.98	52.44
District total	942	875	653	219	595	386	73	69	569
		92.89	69.32	23.25	63.16	40.98	7.75	7.32	60.4

Post office includes Post office, Telegraph office and Post and telegraph office.

\$ Transport communication includes bus service, rail facility and navigable waterways.

Table 39 deals with the distribution of villages according to distance from the nearest statutory town and availability of different amenities within the village. Out of total 942 inhabited villages in the district, there are 66 villages which have nearest towns up to a distance of 5 kms. Of these only 60 villages forming 90.91 per cent of these total villages, are having the educational facilities of one type or the other and 47 villages constituting 71.21 per cent, have the medical facilities within the village, 12 villages forming 18.18 per cent have the facility of post office within the village and 40 or 60.61 per cent have the facility of telephone. 31 villages constituting 46.97 per cent have been linked by transport service. 4 villages comprising 6.06 per cent have been provided bank facilities, while 3 villages constituting only 4.55 per cent have been provided by agricultural credit societies. 52 villages comprising 78.79 per cent have been provided with pucca road.

There are 390 inhabited villages in the district which fall in the distance range of 5-15 kms. Of these 366 villages constituting 93.85 per cent have been provided with the educational facilities. 274 villages comprising 70.26 per cent have been provided with medical facilities. 111 villages constituting 28.46 per cent enjoy the post office facility. 259 villages comprising 66.41 per cent have been provided the telephone facility. 168 villages constituting 43.08 per cent have been linked with transport communications. 36 villages comprising 9.23 per cent have bank facility. 32 villages constituting 8.21 per cent are having agricultural credit societies, while 238 villages or 61.03 per cent are approachable by pucca road. 339 villages fall in the distance range of 16-50 kms. Of these, 91.74 per cent villages have educational facility, 74.04 per cent with medical, 17.99 per cent with post office, 58.41 per cent with telephone and transport & communications available to 37.46 per cent villages. Banks and agricultural credit societies facilities are available to 7.08 and 6.19 per cent of villages.

There are 65 villages in the district which are situated beyond 50 kms .from the nearest town and this single village enjoy the education facility in the village itself but remaining other facilities i.e. Medical, Post office, Telephone, Transport and Communication, Bank and agricultural credit society and pucca road are not available in this village. There are 82 villages whose distance ranges from the nearest statutory town have not been given. Such villages have been grouped under the unspecified category. 74 or 90.24 per cent villages have the educational facility of one or other type. 44 villages constituting 53.66 per cent have the medical, 17 villages or 20.73 per cent enjoy post office facility, 47 villages or 57.32 per cent have been provided with telephone facility, 32 villages comprising 39.02 per cent have been linked with transport and communications, 9 villages comprising 10.98 per cent are having Banks and agricultural credit societies and 43 villages comprising 52.44 per cent are linked by pucca roads.

TABLE 40: DISTRIBUTION OF VILLAGES ACCORDING TO POPULATION RANGE AND AMENITIES AVAILABLE, 2011

Population range	Number of inhabited villages in each range	Type of amenity available					Type of amenity available				
		Education	Medical	Improved drinking water*	Post Office #	Tele- phone	Transport communi- cations \$	Banks	Agricultural Credit Societies	Approach by Pucca road	Power supply
1	2	3	4	5	6	7	8	9	10	11	12
1-499	209	161	118	205	11	110	62	3	4	105	178
		77.03	56.46	98.09	5.26	52.63	29.67	1.44	1.91	50.24	85.17
500-999	270	263	175	269	19	165	105	6	6	167	259
		97.41	64.81	99.63	7.04	61.11	38.89	2.22	2.22	61.85	95.93
1000-1999	292	284	215	292	69	183	126	12	16	191	280
		97.26	73.63	100	23.63	62.67	43.15	4.11	5.48	65.41	95.89
2000-4,999	153	149	127	153	104	119	78	38	33	91	145
		97.39	83.01	100	67.97	77.78	50.98	24.84	21.57	59.48	94.77
5000-9999	16	16	16	16	14	16	13	12	8	14	16
		100	100	100	87.5	100	81.25	75	50	87.5	100
10000 +	2	2	2	2	2	2	2	2	2	1	2
		100	100	100	100	100	100	100	100	50	100
District total	942	875	653	937	219	595	386	73	69	569	880
		92.89	69.32	99.47	23.25	63.16	40.98	7.75	7.32	60.4	93.42

Post office includes Post office, Telegraph office and Post and telegraph office.

\$ Transport communication includes bus service, rail facility and navigable waterways.

* Based on the improved drinking water source, drinking water supply has been classified as 'Improved' or otherwise. If the household has access to drinking water supplied from a tap or a hand pump / tube well situated within or outside the premises it is considered as having access to 'Improved drinking water source'. However, the concept of improved drinking water is state specific and this is to be considered accordingly.

Table 40 deals with the distribution of villages by population ranges and amenities available therein. In Jalaun district out of a total 942 inhabited villages, overwhelming 209 have a population of less than 500 persons. Of these, 161 villages (77.03 per cent) have education facility, 118 (56.46 per cent) have medical facility, 205 (98.09 per cent) have improved drinking water facility. 11 village (5.26 per cent) have post office facility. 110 (52.63 per cent) have telephone facility. 62 (29.67 per cent) have been linked by bus service. 3 (1.44 per cent) have Bank facility. 4 village (1.91 per cent) have been provided with the agricultural credit societies, 105 villages (50.24 per cent) have been linked with pucca road. 178 villages (85.17 per cent) have been provided with electricity.

Out of 270 villages, which fall in the population range of 500-999 persons, 263 villages (97.41 per cent) have been provided with the education facility, 175 (64.81 per cent) with medical facility, 269 villages (99.63 per cent) have improved drinking water facility. 19 villages (7.04 per cent) have been provided with post office facilities, 165 villages (61.11 per cent) with telephone facility, 105 villages (38.89 per cent) with transport facilities, 6 village (2.22 per cent) with bank facility, 6 villages (2.22 per cent) with agricultural credit societies & 167 villages (61.85 per cent) have approach by pucca road. 259 villages (95.93 per cent) in this range have electricity.

292 villages fall in population range of 1,000-1,999 persons. All of these villages have improved drinking water facilities. Whereas 284 villeges have been provided with the education facility, 215 (73.63 per cent), enjoy the medical facility, 69 villages (23.63 per cent) have post office facility, 183 villages (62.67 per cent) have telephone facility, 126 villages (43.15 per cent) have transport communications facilities, 12 villages (4.11 per cent) have bank facilities, 16 villages (5.48 per cent) have agricultural credit societies and 191 villages (65.41 per cent) have approach by pucca road. 280 villages (95.89 per cent) have electricity.

There are 153 villages in the district which are covered under 2,000-4,999 population range. In this range, all the villages enjoy the facility of, improved drinking water, 149 villages (97.39 per cent) have education facility, 127 villages (83.01 per cent) have medical facility. 104 villages (67.97 per cent) have post office facility, 119 villages (77.78 per cent) have telephone facility, 78 villages (50.98 per cent) have transport communication facility, 38 villages (24.84 per cent) have bank facility,

33 villages (21.57 per cent) is having agricultural credit societies. 91 village (59.48 per cent) have been linked with pucca road. 145 villages (94.77 per cent) have been provided with electricity, 16 villages fall in population range of 5,000-9,999 persons. All of these village have education, medical, improved drinking water, Post office, Telephone and Approach by Pucca roads facilities. 13 villages (81.25 per cent) have transport and communication facility, 8 villages (50.0 per cent) have agricultural societies and all 16 villages (100 per cent) have electricity,

Two villages falls in population range of 10,000 + persons. These villages have all facilities except one village is disproved of Approach to Pucca road.

TABLE 41: DISTRIBUTION OF VILLAGES ACCORDING TO LAND USE, 2011

Serial number	Name of C. D. block	Number of inhabited villages	Total area	Percentage of cultivable area to total area	Percentage of irrigated area to total cultivable area
1	2	3	4	5	6
1	Rampura	73	24701.36	65.36	61.85
2	Kuthaund	119	28872.21	80.40	59.96
3	Madhoganj	82	29610.58	75.90	76.22
4	Nadigaon	146	48767.85	80.51	69.76
5	Jalaun	98	38512.10	88.73	71.79
6	Maheva	97	48039.22	73.11	46.51
7	Kadaura	98	66489.66	72.27	44.11
8	Dakor	128	82178.30	73.10	57.83
9	Konch	101	43928.42	86.74	69.58
District Total		942	411099.69	77.02	60.56

Note : - Cultivable area = irrigated area + unirrigated area

Table 41 presents C.D blockwise distribution of villages according to land use. It also gives details of total area and cultivable area available of inhabited villages in the district. Cultivated area includes irrigated as well as unirrigated area. It further elaborates that what is the extent of cultivable area under irrigation. There are total 942 inhabited villages in the district having a total area of 411099.69 hectares. Of this, 77.02 per cent is cultivable and 60.56 per cent of total cultivable area has got the irrigation facility. The area figures have been collected from the revenue record maintained for each village by the State Government.

A look at the land use pattern at CD block level shows that Rampura block with 73 villages have a total area of 24701.36 hectares, of this 65.36 per cent of land is cultivable and of the aforesaid area 61.85 per cent is irrigated. In Kuthaund block, all the 119 villages have a total land area of 28872.21 hectares, of this 80.40 per cent of land is cultivable and of the aforesaid area 59.96 per cent is irrigated. In Madhoganj block, all the 82 villages have a total area of 29610.58 hectares, of this cultivable area is 75.90 per cent and 76.22 per cent is irrigated. In Nadigaon block, all the 146 villages have a total area of 48767.85 hectares. Of this, cultivable area is 80.51 per cent. Of cultivable area 69.76 per cent is irrigated. Jalaun block with 98 villages have a total land area of 38512.10 hectares, of this 88.73 per cent is cultivable area and out of this cultivable area 71.79 per cent is irrigated. Maheva block with 97 villages has a total land area of 48039.22 hectares. Of this 73.11 per cent is cultivated area, out of which 46.51 per cent is irrigated. Kadaura block with a total 98 villages have an area of 66489.66 hectares. Of this 72.27 per cent is cultivable area, out of which 44.11 per cent is irrigated. Dakor with 128 villages have an area of 82178.30 hectares. Of this cultivable area is 73.10 per cent; of cultivable area 57.83 per cent is irrigated. Konch block with 101 villages have a total land area of 43928.42 hectares of this cultivable area is 86.74 per cent of cultivable area 69.58 per cent is irrigated.

TABLE 42: SCHOOLS / COLLEGES PER 10,000 POPULATION IN STATUTORY TOWNS, 2011

Sl. No.	Name and urban status of Town	Type of educational institution				
		Primary	Junior Secondary / Middle	Secondary / Matriculation	Senior Secondary	College
1	2	3	4	5	6	7
1	Rampura (NP)	7	3	1	1	0
2	Umri (NP)	8	10	5	1	0
3	Madhogarh (NP)	7	3	1	1	0
4	Jalaun (NPP)	11	5	0	1	0
5	Kalpi (NPP)	15	5	1	1	0
6	Kadavra (NP)	12	5	1	1	0
7	Orai (NPP + OG)	15	8	2	1	0
8	Kotra (NP)	13	5	1	1	0
9	Konch (NPP)	11	5	1	1	0
10	Nadigaon (NP)	10	5	1	1	0
District Total		109	54	14	10	0

Table 42 shows in urban areas of Jalaun district the average number of primary school per 10,000 population comes 109 schools, 54 junior secondary/middle, 14 secondary/matriculation, 10 senior secondary schools and the ratio of colleges is only 0 college per 10,000 population. Among the towns, the ratio of primary and college in highest in Orai NPP.

TABLE 43: NUMBER OF BEDS IN MEDICAL INSTITUTIONS IN TOWNS, 2011

Sl. No.	Name and urban status of the Town	Number of beds in medical institutions per 10,000 population
1	2	3
1	Rampura (NP)	5
2	Umri (NP)	5
3	Madhogarh (NP)	12
4	Jalaun (NPP)	7
5	Kalpi (NPP)	9
6	Kadavra (NP)	13
7	Orai (NPP + OG)	9
8	Kotra (NP)	2
9	Konch (NPP)	7
10	Nadigaon (NP)	41
District Total		110

Table 43 depicts the number of beds available in medical institutions per 10,000 population in each town of Jalaun district. On an average there are 110 beds per 10,000 population in urban areas of the district. Whereas it is the highest 41 beds in Nadigaon NP while lowest value of 2 beds is recorded in Kotra NP and is closely followed by Rampura NP and Umari (N.P) (5 beds).

TABLE 44 : PROPORTION OF SLUM POPULATION IN TOWNS, 2011

Serial number	Name of the Town	Total population	Slum population	Percentage of slum population to total population
1	2	3	4	5
N.A.				

Table 44 shows that no slum population recorded in the District.

TABLE 45: MOST IMPORTANT COMMODITY EXPORTED OUT OF AND MANUFACTURED IN TOWNS, 2011

Sl. No..	Name and urban status of Town	Most important commodity
		Manufactured
1	2	3
1	801008-Rampura (NP)	Nil, Nil, Nil
2	801009-Umri (NP)	Jaggery, Furnitures, Nil
3	801010-Madhogarh (NP)	Nil, Nil, Nil
4	801011-Jalaun (NPP)	Woollen Blanket, Fire Works Manufacturing, Iron Box
5	801012-Kalpi (NPP)	Papad, Clothes, Processing Of Pulse
6	801013-Kadaura (NP)	Furnitures, Flour Mill, Oil Products
7	801014-Orai (NPP + OG)	Nil, Ice Factory, Ayurvedic Pharmacy
8	801015-Kotra (NP)	Nil, Nil, Dairy Product
9	801016-Konch (NPP)	Nil, Nil, Nil
10	801017-Nadigaon (NP)	Nil, Nil, Nil

Table 45 indicates most important articles manufactured and exported out of the each town in the district.

(x) Major Social and Cultural Events, Natural and Administrative, Development and Significant Activities during the Decade:

By and large, district Jalaun is a peaceful place. People live in social harmony, Typical Bundelkhandi culture can be observed in the district. No significant, social, cultural or natural event has taken place in the last decade. As regards administrative development, internal change in the form of creation of a new tahsil – Madhogarh, during the last decade has taken place.

(xi) Places of Historical, Archeological and Tourist Interest:

The district does not have any famous places of tourist interest. Following few places can be mentioned because it attracts some tourist occasionally from surrounding areas.

Kalpi: It is situated on the bank of river Yamuna. Kalpi is believed to be founded by Kalib Dev a raja in ancient time. Traditionally Kalpi traces its importance from the day of the Puranas. The mounds the Vyas Teela and the Narsimha Teela are situated here. The former is believed to be the site of the hermitage of rishi Vyas and the latter was the place where Narsimha saved his devotee Prahlad from Hirnya Kashyapa. Historically the place has its own importance.

A lofty tower known as Lanka and built by a local advocate Babu Mathura Prtasad was built in honour of Ravana, the demon king of Ramayan period. The principal remains of Kalpi are the tombs of Madar Sahib, Ghafoor Zanjani, Chol Bidi and Bhadur Shaheed and the great enclosure called Chaurasi Gumbad, which is said to be the tomb of Lodi Shah Badshah and some people even assign it to Sikandar Lodi.

Kanjausa: A village, it has some local celebrity as the spot where the united waters of four tributaries namely the Chambal, Kuwari, Sindh and Pahuj join the river Yamuna. In view of this particular feature on the full moon day of Kartika every year, a fair called the Pachnada is held. The fair is attended by shopkeepers and people from Etawah, Gwalior and other places of Madhya Pradesh. There is a tomb of one Baba Mukund Man Gosain, at which offerings are made.

Konch: The place derives its present name from Kronch, an ancient rishi who is said to have lived here, it is a historical place. Many old monuments, now in ruins are found here. There are numerous temples in Konch. The famous temple of Ramlalji is considered to be the oldest.

Orai: It is district headquarters. According to tradition, rishi Uddalak had mediated here. There are remains of old brick fort and scattered around are some Muslim tombs. There is a fine and big tank known as Mahil-ka-Talab. Besides, there is the temple of Thandeshwari where a large beautiful image of Hanuman is worth seeing.

(xii) Major Characteristics and Contribution of the District:

District Jalaun is one of the five districts of Bundelkhand division in Uttar Pradesh. Its culture and lifestyle is different from the rest of the country. Nothing much is heard about this district these days. But the chequered history of this district tells us about the turmoil and upheaval of the brave men of this region. The great warrior Chhatrasal belongs to the whole of Bundelkhand but was virtual master of the tract of Jalaun. During the first struggle for freedom in 1857, this district became the centre of the fierce battle between British forces and the freedom fighters. Rani Laxmi Bai of Jhansi and Tantia Tope fought with British army from the soil of Jalaun. During the freedom movement many distinguished persons of this district fought against Britishers, prominent amongst them were. Asharfi Lal, Babu Ram, Gauri Shankar, Baboo Singh Rathor, Badri Prasad Chopra, Beni Madhav Tewari, Chaturbhuj, Kali Charan Bisariya, Lila Dhar, Lallu Ram Duwedi and Manni Lal Pande.

The local and popular traditions relate Kalpi as the birthplace of a literary luminary Veda Vyasa, the author of the Mahabharat and the Puranas.

District Jalaun, like other parts of the Bundelkhand region has a distinct tradition of folk songs and folk dances.

The sleepy district of Jalaun has the potential to become much better than what it presently is. It needs the attention of the government and private entrepreneurs.

(xiii) Scope of Village Directory & Town Directory

As mentioned earlier, the District Census handbook is brought out in two parts-Part A and Part B separately. Part-B covers Village and Town wise Primary Census Abstract (PCA) data of 2011 Census along with Housing amenities data whereas Part-A covers Village and Town Directory data. The scope of village directory and town directory is discussed below.

Village Directory :

The village directory as the title connotes presents information pertaining to rural areas of the district at C.D block/ village level. For each C.D. block a list of villages serialized by English alphabetical order along with their location code numbers of 2011 and 2001 census has been presented. The rationale of giving 2011 location code along with 2001 location code is to facilitate the identification of villages for matching information collected at each Census. The villages which have been wholly merged in Nagar Nigam, Nagar Palika Parishad and Nagar Panchayat are not included in the list. In case of partly merged villages, the remaining rural part of the villages has been treated as independent revenue village and the data have been presented for such villages in the village directory.

However, the villages treated as outgrowth of an Urban Agglomeration or Nagar Panchayat are listed in the village directory but no data are presented against the name of such villages. All these villages are listed in the Primary Census Abstract (rural) without presenting their data for providing cross references.

For the census work, the villages in the district have been arranged taluka wise (C.D. block wise) and within the taluka (C.D. block), they are shown location code wise. Each village is assigned a location code number for the purpose of identification. In 2011 Census, all the villages have been given unique 6 digits code number, which will remain constant across the census, and shall make it easy to do comparative study. The village code of 6 digits has been used continuously within India. Range of

000001-799999 has been kept for villages. The village directory information, a map and alphabetical list of village for each taluka (C.D. block) is given in Part-B. Village directory contains the non census data of each village. It gives the village wise basic information relating to infrastructure and amenities available in the sphere of education, medical, drinking water, power supply, post and telegraph, communications, approach road to village and distribution of land use area. In addition it contains information about total area of each village, total population and number of households and the nearest town and its distance from the village. The information on number of households and total population has been included with a view to examine the correlation of amenities with the number of households and population they serve. If an amenity is not in existence in the refer rant village, the distance in broad ranges from the nearest place along with name, where the amenity is available is given. The broad range with code a for (<5 kms.), b for (5-10 kms) and c for (10+ kms). Some additional information has been added viz. (1) Pre. Primary School (2) Management Institute (3) Polytechnic (4) Special School for Disable (5) Veterinary Hospital (6) Mobile Health Clinic (7) Traditional Practitioners and Faith Healers (8) Medicine Shop (9) Type of drainage connectivity for waste water outlet (10) Total Sanitation Campaign (TSC) (11) Rural Sanitary Mart/Rural Hardware outlet (12) Rural Production Centers (13) Solid and Liquid Waste Management (14) Village PIN Code (15) Public Call Office/Mobile (16) Mobile Phone Coverage (17) Internet Cafes/Common Service Center (18) Private Courier Facility (19) Auto/Modified Autos (20) Taxis (21) Vans (22) Tractors used for Transport (23) Cycle Pulled Rickshaws (Manual Driven) (24) Cycle Pulled Rickshaws (Machine Driven) (25) Carts Driven by Animals (26) National Highway (27) State Highway (28) Major District Roads (29) Other District Roads (30) Water Bound Macadam (31) ATM facility (32) Self help Group (33) Public Distribution System (34) Mandis/Regular Market (35) Weekly Haat (36) Agricultural Marketing Society (37) Nutrition Centre (38) Accredited Social Health Activist (ASHA) (39) Community Centre with/without TV (40) Public Library (41) Public Reading Room (42)Polling Station (43) Birth and Death Registration office (44) Agricultural Product and (45) Handicrafts Products. Seven information has not been collected this time, i.e., (1) Community Health Worker (2) Telegraph Office (3) Non Agricultural Credit Societies (4) Other Credit Societies (5) Navigable water way other than river or canal (6) Income and Expenditure of the village and (7) Import, Export most important commodities.

Appendix-I	Summary showing total number of villages having Educational, Medical and other amenities in villages – C.D. Block level.
Appendix-I A	Villages by number of Primary Schools.
Appendix-I B	Villages by Primary, Middle and Secondary Schools.
Appendix-I C	Villages with different sources of drinking water facilities available.
Appendix-II	Villages with 5,000 and above population which do not have one or more amenities available.
Appendix-III	Land utilization data in respect of Census towns.
Appendix-IV	C.D. Block wise list of inhabited villages where no amenity other than drinking water facility is available.
Appendix-V	Summary showing number of Villages not having Scheduled Caste population.
Appendix-VI	Summary showing number of Villages not having Scheduled Tribe population.
Appendix-VII A	List of villages according to the proportion of the Scheduled Castes to the total population by ranges.
Appendix-VII B	List of villages according to the proportion of the Scheduled Tribes to the total population by ranges.
Appendix-VIII	Number of villages under each Gram Panchayat (C.D. block wise).

Scope of Town Directory :

Town Directory covers the non-census data for each town. It presents important and useful information like civic and other amenities available in all the towns of the district. The information in town directory is covered in following seven statements, viz., statement I to VII. The statement used in the current 2011 Census at most identical to the preceding 2001 Census. The details of town directory statement are given below in brief. The data are presented in seven statements serially numbered (I) to (VII). Town Directories of the districts give an account of status and growth history of towns, location and physical aspects of the towns, and other amenities. In this way population and other amenities are enumerated vividly in various statements relating to the town directories of the districts

- (I) Statement I - Status and Growth History
- (II) Statement II - Physical aspects and location of towns, 2009
- (III) Statement III - Civic and other amenities, 2009
- (IV) Statement IV –Medical Facilities, 2009
- (V) Statement V- Educational, Recreational and cultural facilities, 2009
- (VI) Statement VI - Industry and banking, 2009
- (VII) Statement VII - Civic and other amenities in slums, 2009
- (Appendix) Appendix - Towns showing their outgrowth with population

In all the statements the towns are arranged in the alphabetical order within the district. The details of these statements are given in the analytical portion of the town directory. One statement-III Municipal Finance deleted and statement-V Medical, Educational, Recreation and Cultural Facilities divide in above two statement-IV and statement-V.

VILLAGE DIRECTORY
AND
TOWN DIRECTORY
(SECTION I & II)

Section-I : Village Directory

Village Directory 2011 Census:-

The "Village Directory" is one of the traditional compilations of the Census. It gives the list of villages, their location numbers, their area, population, number of households, amenities such as educational, medical, drinking water, post and telegraph, commercial and co-operative banks, agricultural non-agricultural and other credit societies, recreational and cultural facilities, communication, approach to village, nearest town with a distance, power supply availability of newspaper and magazines, most important commodity manufactured and land use of each village. Village is a statutory recognized unit having a definite boundary and separate land records. In case, a complete village is treated as an outgrowth of urban agglomeration, data on amenities for that village have not been given in the Village Directory but shown along with the urban component. The villages which are consider as a Census Town, the amenities data are shown in the Town Directory. For those villages which have partly merged in an outgrowth of U.A., the amenities data are shown in the Village Directory for that particular village.

The Village Directory is being compiled for both inhabited and un-inhabited villages. In the village directory both private and government facilities/institutions have been given. In case of un-inhabited /depopulated villages, the location code number, name and area of the village is being given universally in Village Directory and Village PCA. The columns relating to the amenities and land use pattern, etc. being left blank and it will be noted against the name of the village that it is un-inhabited/depopulated. The Appendices to Village Directory and Inset Tables based on village Directory data are also prepared for inhabited villages. In the Village Directory format for 2011 Census there are 121 columns and the details thereon are as follows:

Note explaining the abbreviations used in the village directory :

In the Village Directory format for 2011 Census there are 121 columns and the details thereon are as follows:

Columns 1: Serial Number: - Self explanatory. All the villages within the CD block are presented serially in the ascending order of their location code number.

Columns 2: Name of village: - Self explanatory. The name of the villages are shown against this column. This also includes the forest and uninhabited villages.

Columns 3: Location Code Number of village. The location code number of the villages are shown against this column.

Columns 4: Area of the Village: - The area of the villages has been given in hectares.

Column 5: Total Population: - The total population of the village as per 2011 Census has been given against this column.

Column6: Number of Households: - The number of households as per 2011 Census have been given in this column.

Amenities

The availability of different infrastructural amenities such as education, medical, drinking water, post, telegraph, banks, credit societies, recreation and cultural facilities, communication, power, etc. in each village have been given in the Village Directory. Wherever the amenities are not available in the village, the distance range code viz; 'a' for <5 Kms, 'b' for 5-10 Kms and 'c' for 10+ Kms of the nearest where facility is available is given. Column wise details are given below:

Columns No. 7 – 20 Educational Facilities: - All the different educational facilities available in the village have been given under these columns. Nursery/LKG//UKG classes are included in Pre-Primary Schools, Classes up to class V included in Primary School; Classes from VI to VIII are included in the Middle school. Classes from IX and X included in Secondary School. Classes from XI and XII are included in Senior Secondary School. In case of composite schools like middle school with primary school or secondary school with middle school, these are also included in the number of primary and middle schools, respectively. The information on the entire educational institutes is given under these columns.

Columns No. 21 to 38 - Medical Facilities: - All the different medical facilities available in the village have been given under these columns.

Columns No. 39 to 46 -Drinking Water: - The information on availability of various types of the drinking water facility within the village has been given under these columns.

Columns No. 47 to 50 – Availability of Toilet and others:- The information on availability of toilet and Bio-Gas etc. available in the village has been given under these columns.

Columns No. 51 to 67 Communication (Post & Telegraph and transport):- The information on communication and Post Office, Sub-Post Office, & Telegraph Office, Village PIN Code number, Phone-Landlines, Mobile Phone, Private Courier Facility, Internet Café, etc; available in the village has been given under these columns. The information on all various transport facilities whether public/private transport like Bus, Railway Station, or Navigable waterways, Taxi, Van, Tractors etc. available in the village has also been given under these columns.

Columns No.68 to 79 – Village connected to High ways, Village Roads, Banks and Credit Societies: - The information on all roads connected to village has been given under these columns. These include National Highway, State Highway, District Roads and other district roads connected to the village, Pucca roads, Kutchcha Roads, Water Bounded Macadam Roads, Navigable Water Ways and Foot Paths has been given under these columns. Further, the information on availability of banks, ATM and Agricultural Credit societies in the village has been given under these columns.

Column No. 80 to 96 Miscellaneous Facilities: - The information on various miscellaneous facilities available in the village has been given under these columns. These includes Self -Help Group, Public Distribution Shop (PDS), Mandi /Regular Market, Weekly Haat, Agricultural Marketing Society, Nutrition Centre(ICDS),Anganwadi Centre, ASHA, Community Centre, Sports Fields, Sports Club/Recreation Centre, Cinema/Video Halls, Public Library, Public Reading Room, News Paper Supply, Assembly Polling Station, Birth and Death Registration Office.

Columns No. 97 to 100 – Electricity: - Availability of Power Supply in the village, whatever may be the form of its use has been given in these columns. These include Electricity for Domestic Use, Electricity for Agriculture Use Electricity for Commercial Use, and Electricity for all purpose Domestic Uses.

Column No. 101 and 102 -Nearest Town: - The name of the nearest town along with the distance range code has been in these columns.

Land use and Irrigation

The land use pattern in the Village Directory conform to the pattern of classification of land use as recommended by the Ministry of Agriculture, Government of India. The Ministry has recommended the maintenance of records of land use pattern under the following 9 categories.

(i)-Column No. 103 -Forests:-This includes all lands classed as forest under any legal enactment dealing with forests or administered as forests, whether state-owned or private, and whether wooded or maintained as potential forest land. The area of crops raised in the forest and grazing lands or areas open for grazing within the forests remain included under the forest area.

(ii)-Column No. 104- Area under non-agricultural use:-This includes all lands occupied by buildings, roads and railways or under water, e.g. rivers and canals and other lands put to uses other than agriculture.

(iii)-Columns No. 105- Barren and un-cultivable land:-This includes all barren and unculturable land like mountains, deserts, etc. land which cannot be brought under cultivation except at an exorbitant cost should be classed as unculturable whether such land is in isolated blocks or within cultivated holdings.

(iv)-Column No. 106- Permanent Pastures and other Grazing Lands:-This includes all grazing lands whether they are permanent pastures and meadows or not. Village common grazing land is included under this head.

(v)-Column No. 107- Land under Miscellaneous Tree Crops, etc.:- This includes all cultivable land which is not included in 'Net area sown' but is put to some agricultural uses. Lands under Causing trees, thatching grasses, bamboo bushes and other groves for fuel, etc. which are not included under 'Orchards' are classed under this category.

(vi)-Column No. 108- Culturable Waste Land: - This includes lands available for cultivation, whether not taken up for cultivation or taken up for cultivation once but not cultivated during the current year and the last five years or more in succession for one reason or other. Such lands may be either fallow or covered with shrubs and jungles which are not put to any use. They may be assessed or unassessed and may lie in isolated blocks or within cultivated holdings. Land once cultivated but not cultivated for five years in succession is also included in this category at the end of the five years.

(vii)-Column No. 109- Fallow Lands other than Current Fallows: - This includes all lands which were taken up for cultivation but are temporarily out of cultivation for a period of not less than one year and not more than five years.

(viii)-Column No. 110- Current Fallows: - This represents cropped area, which is kept fallow during the current year. For example, if any seeding area is not cropped against the same year it may be treated as current fallow.

(ix)-Column No. 111- Net Area Sown: - This represents the total area sown with crops and orchards. Area sown more than once; in the same year is counted only once.

Column No. 112- Total Irrigated Land Area: - It includes all land which is cultivable and irrigated by any source of irrigation. The total irrigated area of the village has been given under this column.

Column No. 113- Total Un-Irrigated land Area: - Un-Irrigated area includes all land which is cultivable but not irrigated by any source of irrigation. The total un-irrigated land area of the village has been given under this column.

Column No. 114 to 118 Area Irrigated by source: - The area irrigated by various source of irrigation in the village have been given under these columns. The different source of irrigation facilities available in the village are as follows:

(i)-Canals (C) - Govt. or Pvt., (ii)-Wells/Tube-wells (W/TW), (iii)-Tanks/Lake(T/L), (iv)-Waterfall (WF) and (v)-Others (O).

Columns No.119 to 121-Three most important commodities manufactured:- The names of three most important commodities manufactured in the village are indicated in this column.

C.D.Block level totals of the Village Directory:-

At the end of entries for the Village Directory of each C.D. Block, the totals of different columns are being given wherever possible. However, in case of some of the columns, it may not be possible to work out the CD Block level totals, in such cases the particular of relevant columns are being left blank against C.D.Block level.

Appendices to Village Directory: - The Village Directory also includes the following appendices:

- Appendix -I: Summary showing total number of villages having Educational, Medical and other amenities in villages – C.D. Block level.
- Appendix I A: Villages by number of Primary Schools.
- Appendix I B: Villages by Primary, Middle and Secondary Schools.
- Appendix I C: Villages with different sources of drinking water facilities available.
- Appendix II: Villages with 5,000 and above population which do not have one or more amenities available.
- Appendix -III: Land utilization data in respect of Census towns.
- Appendix -IV: C.D. Block wise list of inhabited villages where no amenity other than drinking water facility is available.
- Appendix -V: Summary showing number of Villages not having Scheduled Caste population.
- Appendix -VI: Summary showing number of Villages not having Scheduled Tribe population.
- Appendix -VII A: List of villages according to the proportion of the Scheduled Castes to the total population by ranges.
- Appendix- VII B: List of villages according to the proportion of the Scheduled Tribes to the total population by ranges.
- Appendix -VIII: Number of villages under each Gram Panchayat (C.D. block wise).

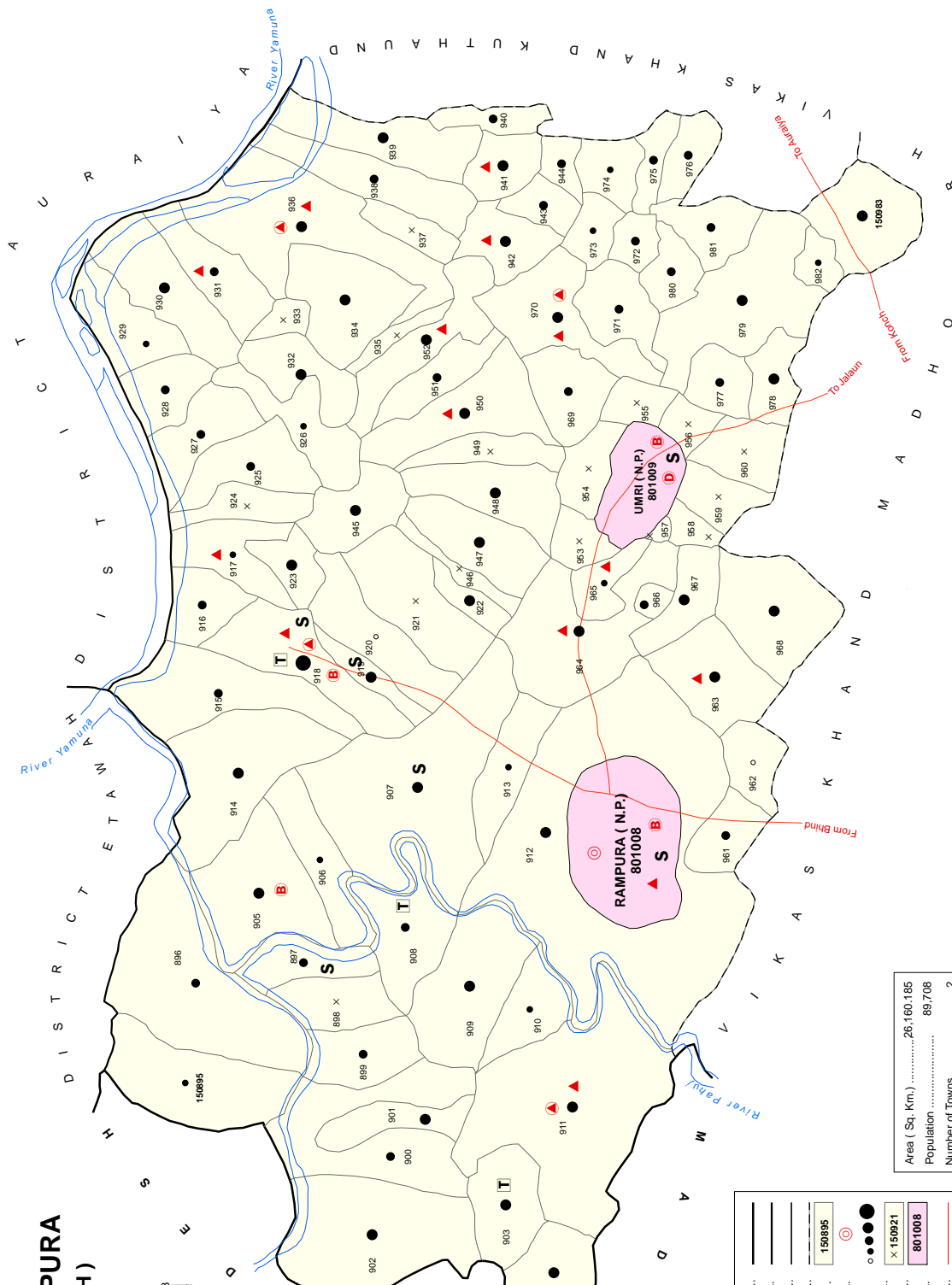
(a) List of Villages merged in Towns and Outgrowths at 2011 Census :

Sr.No	Village Name	New status
-------	--------------	------------

NIL

**C.D. BLOCKWISE PRESENTATION OF
VILLAGE DIRECTORY DATA**

INDIA
UTTAR PRADESH
VIKAS KHAND RAMPURA
(TAHSIL MADHOGARH)
DISTRICT JALAUN



- HIGH SCHOOL/INTER COLLEGE
- TECHNICAL INSTITUTIONS
- BANK
- DISPENSARY
- PRIMARY HEALTH CENTRE
- OTHER MEDICAL SERVICES

—	BOUNDARY, STATE
—	DISTRICT
—	TAHSIL
—	VIKAS KHAND
—	VILLAGE WITH MDDS CODE
●	HEADQUARTERS: VIKAS KHAND
●	POPULATION SIZE OF VILLAGES: BELOW 200
●	200 - 499
●	500 - 999
●	1000 - 4999
●	5000 AND ABOVE
○	UNINHABITED VILLAGE WITH MDDS CODE
○	STATUTORY TOWN WITH MDDS CODE
—	IMPORTANT METALLED ROADS
—	RIVER & STREAM

Area (Sq. Km.)	26,160.185
Population	89,708
Number of Towns	2
Number of Villages	89

K H A N D R A M P U R A

D I S T R I C T J A L A U N

U T T A R P R A D E S H

I N D I A

R I V E R Y A M U N A

R I V E R P A H N

F R O M B H I N D

T O B A L A M

F R O M K A N C H

R A M P U R A (N . P .)

U M R I (N . P .)

8 0 1 0 0 8

8 0 1 0 0 9

8 0 1 0 0 8

8 0 1 0 0 8

8 0 1 0 0 8

8 0 1 0 0 8

8 0 1 0 0 8

8 0 1 0 0 8

8 0 1 0 0 8

8 0 1 0 0 8

8 0 1 0 0 8

8 0 1 0 0 8

Alphabetical list of Villages (CD Block Wise)

Name of District: Jalaun

Name of CD BLOCK: Rampura

Sr. No.	Name of village	2011 Census location code	2001 Census location code
1	Alampura	150940	04382100
2	Babupura	150969	04385000
3	Baghawali	150962	04384300
4	Bahadurpur	150942	04382300
5	Bahrai	150950	04383100
6	Barauli	150949	04383000
7	Bera	150929	04381000
8	Bhailavli	150899	04378000
9	Bhitora	150914	04379500
10	Bilauha	150934	04381500
11	Bilaund	150896	04377700
12	Bonepura	150955	04383600
13	Chak Chandawali	150933	04381400
14	Chandawali	150932	04381300
15	Chhauna	150945	04382600
16	Dhamrehi	150982	04386300
17	Dharampur Ubari	150980	04386100
18	Dhampurajagir	150967	04384800
19	Dhoota	150948	04382900
20	Dikauli Jagir	150897	04377800
21	Fatehpur Kala	150965	04384600
22	Fatehpur Khurd	150958	04383900
23	Gorachiraiya	150978	04385900
24	Guplapur Madhogarh	150972	04385300
25	Gurha	150928	04380900
26	Hamirpura	150919	04380000
27	Hanumantpura	150903	04378400
28	Himmatpur	150927	04380800
29	Husepura Jagir	150923	04380400
30	Husepura Surai	150941	04382200
31	Ismilepur	150924	04380500
32	Jagammanpur	150918	04379900
33	Jaigha	150905	04378600
34	Jajepura	150968	04384900
	Jamrehisani	150983	04386400
	Jasuvapur	150973	04385400
	Kanar	150917	04379800
	Kanhapura	150960	04384100
	Kanjausa	150915	04379600
	Kanjhari	150939	04382000
	Karra	150906	04378700
	Kasba	150961	04384200
	Khairai	150977	04385800
	Kishunpura	150910	04379100

	Kulupura	150935	04381600
	Kumrauwan	150946	04382700
	Kusepura	150908	04378900
	Lidaupur	150952	04383300
	Lodhipura	150971	04385200
	Lutauli	150951	04383200
	Madepura	150916	04379700
	Madnepur Madhogarh	150975	04385600
	Magraol	150959	04384000
	Mahmoodpur	150925	04380600
	Mahoota	150913	04379400
	Mahtauli	150930	04381100
	Mai	150907	04378800
	Majith	150979	04386000
	Maktaura	150943	04382400
	Mangadpura	150937	04381800
	Manpura	150947	04382800
	Mirzapur Jagir	150902	04378300
	Naraul	150911	04379200
	Nawar	150970	04385100
	Ninawali Jagir	150909	04379000
	Ninawali Kothi	150938	04381900
	Nivi	150954	04383500
	Nyamatpur	150953	04383400
	Pachokhara	150963	04384400
	Patiyapur	150956	04383700
	Patrahi	150936	04381700
	Pichaura	150976	04385700
	Prithvipura	150981	04386200
	Pura	150931	04381200
	Ramanipur	150944	04382500
	Rampura	150912	04379300
	Ratanpura	150920	04380100
	Rathauranpura	150904	04378500
	Rawani	150921	04380200
	Rithaura	150901	04378200
	Rudawali	150926	04380700
	Siddha Pura	150900	04378100
	Silli	150898	04377900
	Sonapur	150974	04385500
	Sonepura	150966	04384700
	Sultan Pura Jagir	150895	04377600
	Tihar	150964	04384500
	Udotpura Jagir	150922	04380300
	Umari Jagir	150957	04383800

Census of India 2011- Village Directory

Amenities and Land use (As in 2009)

Name of District:-Jalaun-Location CodeNo:-165

Name of CD Block:-Rampura- Location CodeNo:-0373

Sr. No.	Name village	Location code no.	Total area of the village (in hectares rounded up to one decimal place)	Total population (2011 census)	Number of households (2011 census)	Number of educational amenities available. (If not available within the village , the distance range code viz: a for < 5 Kms, b for 5-10 Kms and c for 10+ kms of nearest place where facility is available is given).													
						Pre-Primary school (PP)	Primary school (P)	Middle school (M)	Secondary School (S)	Senior Secondary school (SS)	Degree college of arts science & commerce (ASC)	Engineering college(EC)	Medical college (MC)	Management institute (MI)	Polytechnic (Pt)	Vocational training school /ITI	Non-formal training centre (NFTC)	Special school for disabled (SSD)	Others (specify)
1	2	3	4	5	6	7	8	9	10	11	12	13	14	15	16	17	18	19	20
1	Sultan Pura Jagir	150895	437.9	429	71	c	1	1	c	c	c	c	c	c	c	c	c	c	c
2	Bilauud	150896	908.1	944	128	c	1	c	c	c	c	c	c	c	c	c	c	c	c
3	Dikauli Jagir	150897	290	898	146	b	1	2	2	1	c	c	c	c	c	c	c	c	c
4	Silli	150898	128.8	0	0														
5	Bhailavli	150899	310.8	585	92	c	1	c	c	c	c	c	c	c	c	c	c	c	c
6	Siddha Pura	150900	387.4	899	165	1	1	b	c	c	c	c	c	c	b	b	b		
7	Rithaura	150901	265.4	1112	183	c	1	c	a	c	c	c	c	c	c	c	c	c	c
8	Mirzapur Jagir	150902	629.4	1935	292	c	1	1	a	c	c	c	c	c	c	c	c	c	c
9	Hanumantpura	150903	273.6	1080	160	b	1	a	b	b		2	c	c	c	c	1	1	c
10	Rathauranpura	150904	229.4	1154	213	c	1	1	b	c	c	c	c	c	c	c	c	c	c
11	Jaigha	150905	723	2313	388	1	1	1	c	c	b	c	c	c	c	c	c	c	c
12	Karra	150906	253	368	56	b	1	b	b	b	b	c	c	c	c	c	c	c	c
13	Mai	150907	1185.4	4138	636		1		1	c	c	c	c	c	c	c			
14	Kusepura	150908	309.1	691	116	b	1	a	b	b		1	c	c	c	c	1	b	c
15	Ninawali Jagir	150909	1105.9	3747	564	b	2	1	b	b				c	c	c	c	c	c
16	Kishunpura	150910	165.1	317	39	b	1	a	b	b	c			c	c	c	c	c	c
17	Naraul	150911	939.5	2717	428	b	1	1	b	b	c	c	c	c	c	b	b	b	c
18	Rampura	150912	2356.3	1858	339		1	1	1	1	b	c	c	c	c	c	c	c	c
19	Mahoota	150913	269.9	427	73	a	1	2	a	a	b	c	a	a	c	a	c	c	c
20	Bhitaura	150914	582.6	1250	178	a	2	2	a	a					c	c			
21	Kanjausa	150915	446.7	687	107		1	a	a	a	a	c	c	c	c	c	c	c	c
22	Madepura	150916	190.4	548	92														
23	Kanar	150917	238.7	407	67		1												
24	Jagammanpur	150918	263	6828	1173		4	6	3	3	1				1	1	c	c	c
25	Hamirpura	150919	198.2	1083	210	1					1								
26	Ratanpura	150920	231.9	77	13														
27	Rawani	150921	80.2	0	0														
28	Udotpura Jagir	150922	277.1	1723	304	1	1	1											
29	Husepura Jagir	150923	100.2	1145	196	1	1				a								
30	Ismilepur	150924	196.1	0	0														
31	Mahmoodpur	150925	244.4	716	102					b				c					
32	Rudawali	150926	156.1	425	55	1	1	b	b										
33	Himmatpur	150927	333.5	777	120		2	2								c	c		
34	Gurha	150928	133	746	119		2	b	b						c	c			
35	Bera	150929	145.9	264	27		2								c	c			
36	Mahtauli	150930	295.3	1054	184		2		c	c	b	c	c		c	c			
37	Pura	150931	450.8	653	98		1	1					c		c	c			
38	Chandawali	150932	314	1368	213		1	1											
39	Chak Chandawal	150933	20.1	0	0														
40	Bilauha	150934	308.4	1342	200	1	1	1											
41	Kulupura	150935	47.2	0	0														
42	Patrahi	150936	746.5	2476	394		2	1											
43	Mangadpura	150937	59.2	0	0														
44	Ninawali Kothi	150938	288.2	790	126		1	1	b	b	c	c	c	c	c	c	c	c	c
45	Kanjhari	150939	276.2	1042	173		1	1	b	b	c	c	c	c	c	c	c	c	c
46	Alampura	150940	109.8	785	138		1	a	b	b	c	c	c	c	c	c	c	c	c
47	Husepura Surai	150941	148.4	1094	187	c	1	a	b	b	b	c	c	c	c	c	c	c	c
48	Bahadurpur	150942	184.8	1044	176		1	1	b	b	c	c	c	c	c	c	c	c	c

Census of India 2011- Village Directory

Amenities and Land use (As in 2009)

Name of District:-Jalaun-Location CodeNo:-165

Name of CD Block:-Rampura- Location CodeNo:-0373

Sr. No.	Name village	Location code no.	Number of Medical Amenities available. (If not available within the village , the distance range code viz; a for < 5 Kms, b for 5-10 Kms and c for 10+ kms of nearest place where facility is available is given).										Number of Non-Government Medical Amenities available.							
			Community health centre (CHC)	Primary health centre (PHC)	Primary health sub centre (PHS)	Maternity and child welfare centre (MCW)	T.B. clinic (TBC)	Hospital-allopathic (HA)	Hospital-alternative medicine (HO)	Dispensary (D)	Veterinary hospital (VH)	Mobile health clinic (MHC)	Family welfare centre (FWC)	Charitable non Govt. hospital/Nursing home.	Medical practitioner with MBBS Degree	Medical practitioner with other degree	Medical practitioner with no degree	Traditional practitioner and faith healer .	Medicine Shop	Others
1	2	3	21	22	23	24	25	26	27	28	29	30	31	32	33	34	35	36	37	38
1	Sultan Pura Jagir	150895	a	a	a	c	c	c	c	c	c	c	c	0	0	0	0	0	0	0
2	Bilauud	150896	a	a	a	c	c	c	c	c	c	c	c	0	0	0	0	0	0	0
3	Dikauli Jagir	150897	b	b	a	b	c	c	c	a	b	c	b	0	0	0	0	0	0	0
4	Silli	150898																		
5	Bhailavli	150899	a	a	a	c	c	c	c	c	c	c	c	0	0	0	0	0	0	0
6	Siddha Pura	150900	b	b	b	b	c	c	c	c	c	b	b	0	0	0	0	0	0	0
7	Rithaura	150901	c	b	b	b	b	c	c	c	c	c	c	0	0	0	0	0	0	0
8	Mirzapur Jagir	150902	c	c	b	c	c	c	c	c	c	c	c	0	0	0	0	0	0	0
9	Hanumantpura	150903	b	a	a	b	c	c	c	c	b	b	b	0	0	0	0	0	0	0
10	Rathauranpura	150904	c	b	b	c	c	c	c	c	c	c	c	0	0	0	0	0	0	0
11	Jaigha	150905	c	c	b	c	c	c	c	b	b	c	c	0	0	0	0	0	0	0
12	Karra	150906	b	b	b	b	c	c	c	b	b	c	b	0	0	0	0	0	0	0
13	Mai	150907	b	b	b	b	b	b		b	b	b	b	0	0	0	0	0	0	0
14	Kusepura	150908	b	a	a	b	c	c		c	b	c	b	0	0	0	0	0	0	0
15	Ninawali Jagir	150909	c	b	b	c	c	c	c	c	b	c	c	0	0	0	0	0	0	0
16	Kishunpura	150910	b	b	b	c	c	c	c	c	b	c	c	0	0	0	0	0	0	0
17	Naraul	150911	b		1	1	b	c	c	c	c	b	b	0	0	0	0	0	0	0
18	Rampura	150912		1			1	c	c			1		1	2	2	0	0	3	0
19	Mahoota	150913	a	a	a	a	c	a	c	a	a	a	a	0	0	0	1	1	0	0
20	Bhitaura	150914	a			a	b		a	a	a		a	0	0	0	0	0	0	0
21	Kanjausa	150915	c	a	a	a	c	a	a	a	a	c	a	1	0	0	0	0	0	0
22	Madepura	150916												0	0	0	0	0	0	0
23	Kanar	150917					1					1		0	0	0	0	0	0	0
24	Jagammanpur	150918			1	1	1	c		1		1	b	0	0	0	0	0	5	0
25	Hamirpura	150919	a	c	c		c	a	a	a	a	a	c	0	0	0	0	0	0	0
26	Ratanpura	150920												2	2	2	2	2	2	2
27	Rawani	150921																		
28	Udotpura Jagir	150922	b	b	a	b	c	b	a	a	a	b	b	0	0	2	2	0	0	0
29	Husepura Jagir	150923	a	a										0	0	0	0	0	0	0
30	Ismilepur	150924																		
31	Mahmoodpur	150925	c	b	c	c	c	c	b	b	b	b	c	0	0	0	0	0	0	0
32	Rudawali	150926	b	c	b	c	c	b	b	b	b	b	c	0	0	3	2	1	0	0
33	Himmatpur	150927	c		c	c	c		b	b	b	c	c	0	0	0	0	0	6	0
34	Gurha	150928	c	b		b	c			b	b		c	0	0	0	0	0	0	0
35	Bera	150929	b			c			b	b	b			0	0	0	0	0	0	0
36	Mahtauli	150930	c	b	b		c	c	c	c	b	b	c	0	0	0	0	0	0	0
37	Pura	150931	c	b		1	c				b	b	b	0	0	0	0	0	0	0
38	Chandawali	150932	a	c	a	c	c	c	c	c	c	c	c	2	0	4	3	0	0	0
39	Chak Chandawal	150933																		
40	Bilauha	150934	b	c	c	c	b	b	b	b	b	b	b	0	0	4	3	0	0	0
41	Kulupura	150935																		
42	Patrahi	150936	c		1	1	1	c	c		b		c	0	0	0	0	0	0	0
43	Mangadpura	150937																		
44	Ninawali Kothi	150938	c	c	a	a	c	b		b	b	a	b	0	0	0	0	0	0	0
45	Kanjhari	150939	c	c	a	a	c	b		b	b	a	a	0	0	0	0	0	0	0
46	Alampura	150940	c	c	a	a	c	a		a	b	a	a	0	0	0	0	0	0	0
47	Husepura Surai	150941	c	c	a		1	c	a		a	b	a	0	0	0	0	0	0	0
48	Bahadurpur	150942	c	c		1	1	c	a		a	b	a	0	0	0	0	0	0	0

Census of India 2011- Village Directory

Amenities and Land use (As in 2009)

Name of District:-Jalaun-Location CodeNo:-165

Name of CD Block:-Rampura- Location CodeNo:-0373

Sr.No.	Name village	Location code no.	Availability of drinking water - Yes / No								Availability of toilet & others Yes / No			
			Tap water (Treated/Untreated)	Well water (Covered / Uncovered well)	Hand Pump	Tube wells / Bore well	Spring	River / Canal	Tank / Pond / Lake	Others	Community toilet including bath.	Community toilet excluding bath.	Rural sanitary mart or sanitary hardware outlet available near the village.	Community bio-gas or recycle of waste for productive use.
1	2	3	39	40	41	42	43	44	45	46	47	48	49	50
1	Sultan Pura Jagir	150895	No	Yes	Yes	Yes	No	Yes	No	No	No	No	No	Yes
2	Bilauud	150896	No	Yes	Yes	Yes	No	Yes	No	No	No	No	No	Yes
3	Dikauli Jagir	150897	No	Yes	Yes	Yes	No	Yes	No	No	Yes	No	No	No
4	Silli	150898												
5	Bhailavli	150899	No	Yes	Yes	Yes	No	Yes	No	No	No	No	No	Yes
6	Siddha Pura	150900	No	Yes	Yes	Yes	No	Yes	No	No	No	No	No	No
7	Rithaura	150901	No	Yes	Yes	Yes	No	No	No	No	No	No	Yes	No
8	Mirzapur Jagir	150902	No	Yes	Yes	No	No	Yes	No	No	No	No	No	No
9	Hanumantpura	150903	No	Yes	Yes	Yes	No	No	No	No	No	No	No	No
10	Rathauranpura	150904	No	Yes	Yes	Yes	No	No	Yes	No	No	No	No	No
11	Jaigha	150905	No	Yes	Yes	No	Yes	Yes	Yes	No	No	No	No	No
12	Karra	150906	No	Yes	Yes	No	No	No	No	No	No	No	No	No
13	Mai	150907	Yes	Yes	Yes	Yes	No	Yes	Yes	No	No	No	No	No
14	Kusepura	150908	No	Yes	Yes	Yes	No	Yes	No	No	No	No	No	No
15	Ninawali Jagir	150909	No	Yes	Yes	Yes	No	Yes	No	No	No	No	No	No
16	Kishunpura	150910	No	Yes	Yes	Yes	No	Yes	No	No	No	No	No	No
17	Naraul	150911	No	Yes	Yes	Yes	No	No	No	No	No	No	No	No
18	Rampura	150912	Yes	Yes	Yes	Yes	No	No	Yes	No	No	Yes	No	No
19	Mahoota	150913	Yes	Yes	Yes	Yes	No	Yes	No	No	Yes	Yes	No	No
20	Bhitaura	150914	No	Yes	Yes	Yes	No	Yes	No	No	No	No	No	No
21	Kanjausa	150915	No	Yes	Yes	Yes	No	Yes	No	No	No	No	No	No
22	Madepura	150916	No	No	No	No	No	No	No	No	No	No	No	No
23	Kanar	150917	No	Yes	Yes	Yes	No	Yes	No	No	No	No	No	No
24	Jagammanpur	150918	Yes	Yes	Yes	Yes	No	Yes	Yes	No	Yes	No	No	Yes
25	Hamirpura	150919	No	Yes	Yes	No	No	No	No	Yes	No	No	No	No
26	Ratanpura	150920	No	Yes	Yes	No	No	No	No	No	No	No	No	No
27	Rawani	150921												
28	Udotpura Jagir	150922	Yes	Yes	Yes	Yes	No	Yes	No	No	No	No	No	No
29	Husepura Jagir	150923	Yes	Yes	Yes	Yes	No	Yes	Yes	No	No	No	No	No
30	Ismilepur	150924												
31	Mahmoodpur	150925	No	Yes	Yes	Yes	Yes	Yes	No	No	No	No	No	No
32	Rudawali	150926	No	Yes	Yes	Yes	No	Yes	Yes	No	No	No	No	No
33	Himmatpur	150927	No	Yes	Yes	Yes	Yes	Yes	No	No	No	No	No	No
34	Gurha	150928	No	Yes	Yes	Yes	No	Yes	No	No	Yes	No	No	No
35	Bera	150929	No	Yes	Yes	Yes	No	Yes	No	No	No	No	No	No
36	Mahtauli	150930	No	Yes	Yes	No	No	Yes	No	No	No	No	No	No
37	Pura	150931	No	Yes	Yes	No	No	Yes	No	No	No	No	No	No
38	Chandawali	150932	No	Yes	Yes	Yes	No	No	No	No	No	No	No	No
39	Chak Chandawal	150933												
40	Bilauha	150934	No	Yes	Yes	No	No	Yes	No	No	No	No	No	No
41	Kulupura	150935												
42	Patrahi	150936	Yes	Yes	Yes	No	No	Yes	No	No	No	No	No	No
43	Mangadpura	150937												
44	Ninawali Kothi	150938	Yes	Yes	Yes	No	No	Yes	No	No	No	No	No	No
45	Kanjhari	150939	Yes	Yes	Yes	No	No	Yes	Yes	No	No	No	No	No
46	Alampura	150940	Yes	Yes	Yes	No	No	Yes	No	No	No	No	No	No
47	Husepura Surai	150941	Yes	Yes	Yes	No	No	Yes	Yes	No	No	No	No	No
48	Bahadurpur	150942	Yes	Yes	Yes	No	No	Yes	Yes	No	No	No	No	No

Census of India 2011- Village Directory

Amenities and Land use (As in 2009)

Name of District:-Jalaun-Location CodeNo:-165

Name of CD Block:-Rampura- Location CodeNo:-0373

Sr.No.	Name village	Location code no.	Communication and transport facilities (If amenities available code -Yes is given except for Village Pin Code .If not available within the village , the distance range code viz; a for < 5 Kms, b for 5-10 Kms and c for 10+ kms of nearest place where facility is available is given).																
			Post office(PO)	Sub post office (SFO)	Post & Telegraph office (P&TO)	Village Pin Code	Telephones (Land lines)	Public call office (PCO)	Mobile phone coverage	Internet cafes/ Common service centre (CSC)	Private courier facility	Bus service (Public & Private)	Railway stations	Auto/Modified Autos	Taxis and Vans	Tractors	Cycle-pulled rickshaws(Manual & Machine driven)	Carts driven by animals	Sea /River ferry service
1	Sultan Pura Jagir	150895	c	a	c		a	a	a	a	a	c	c	c	Yes	c	Yes		
2	Bilaund	150896	c	a	c		a	a	a	a	a	c	c	c	Yes	c	Yes		
3	Dikauli Jagir	150897	b	b	b		b	b	b	b	a	c	c	b	Yes	c	Yes	Yes	
4	Silli	150898																	
5	Bhailavli	150899	c	a	c		a	a	a	a	a	c	c	c	Yes	c	Yes		
6	Siddha Pura	150900	b	Yes	b		b	b	Yes	b	Yes	c	c	Yes	Yes	Yes			
7	Rithaura	150901	c	a	c		c	c	Yes	c	Yes	c	c	c	Yes	Yes	Yes	c	
8	Mirzapur Jagir	150902	c	a	c		c	c	Yes	c	Yes	c	c	c	Yes	c	Yes	c	
9	Hanumantpura	150903	a	a	b		a	a	Yes	b	Yes	c	c	b	Yes	Yes	Yes		
10	Rathauranpura	150904	c	b	c		c	c	Yes	c	Yes	c	c	c	Yes	Yes	Yes	c	
11	Jaigha	150905	b	Yes	b		c	c	c	c	b	c	c	c	Yes	c	Yes		
12	Karra	150906	b	b	b		c	c	c	c	c	c	c	c	Yes	c	Yes		
13	Mai	150907	b	Yes	b		Yes		b	b	b	a	c	Yes	Yes	c	Yes	b	
14	Kusepura	150908	a	a	b		a	a	Yes	b	Yes	b	c	b	Yes	Yes	Yes		
15	Ninawali Jagir	150909	b	Yes	b		b	b	Yes	c	Yes	c	c	c		Yes			
16	Kishunpura	150910	b	a	b		b	b	Yes	c	c	b	c	c					
17	Naraul	150911	b	Yes	b		b	b	Yes	b	b	b	c	c	b	Yes	Yes		
18	Rampura	150912	Yes		Yes		Yes	Yes	Yes	b	Yes	Yes	c	c	Yes	c	Yes		
19	Mahoota	150913	a	a	a		a	a	Yes	a	a	Yes	c	c	Yes	Yes	c	Yes	
20	Bhitaure	150914	a	a			a	a	a		a	c	c	a	Yes	c	Yes	Yes	
21	Kanjausa	150915	a	a	c	285124	a	a	a	a	c	a	c	a	a		Yes	Yes	
22	Madepura	150916	b																
23	Kanar	150917	a		a							c							
24	Jagammanpur	150918		Yes	Yes		Yes	Yes	Yes		Yes	c	c	Yes	Yes	Yes	Yes		
25	Hamirpura	150919	a	Yes	b		Yes	a	a			c							
26	Ratanpura	150920													Yes		Yes		
27	Rawani	150921																	
28	Udotpura Jagir	150922	a	a	a		a	a	Yes	b	c	a	c	a	a	Yes	a	a	
29	Husepura Jagir	150923	a	Yes	a		a	a				a	c				Yes		
30	Ismilepur	150924																	
31	Mahmoodpur	150925	b	b	b	285124	b	b	b	b	c	b	c	c	b	Yes	Yes	Yes	
32	Rudawali	150926	b	b	b		b	b	c	c	b	b	c	b					
33	Himmatpur	150927	b	b	b	286424	b	b	b	b		b	c	c	b	Yes	c	Yes	
34	Gurha	150928	b		b		b	b	b			b	c	c	Yes	Yes	c	Yes	
35	Bera	150929		b	b		b	b	b	b		b	c	c		c	Yes	Yes	
36	Mahtauli	150930	c	b	c							b	c		Yes				
37	Pura	150931	c	b				Yes				c			Yes				
38	Chandawali	150932	a	a	a	285124	a	a	a	c	c	a	c						
39	Chak Chandawal	150933																	
40	Bilauha	150934	c	b	c		b	b	b	c	b	b							
41	Kulupura	150935																	
42	Patrahi	150936	c	Yes	c		b	b	b			c	c	c	Yes		Yes		
43	Mangadpura	150937																	
44	Ninawali Kothi	150938	a	a	a		a	a	Yes	b	c	b	c	c	Yes	Yes	c	Yes	
45	Kanjhari	150939	a	a	a		a	a	Yes	a	c	b	c	c	Yes	Yes	c	Yes	
46	Alampura	150940	a	a	a		a	a	Yes	a	c	Yes	c	c	Yes	Yes	c	Yes	
47	Husepura Surai	150941	a	a	a		a	a	Yes	a	c	Yes	c	c	Yes	Yes	c	Yes	
48	Bahadurpur	150942	Yes	Yes	Yes		Yes	Yes	Yes			a	c	c	Yes	Yes	c	Yes	

Census of India 2011- Village Directory

Amenities and Land use (As in 2009)

Name of District:-Jalaun-Location CodeNo:-165

Name of CD Block:-Rampura- Location CodeNo:-0373

Sr .No.	Name village	Location code no.	Village connected to highways,village roads, banks & credit societies (If amenities available code -Yes is given, If not available within the village , the distance range code viz: a for < 5 Kms, b for 5-10 Kms and c for 10+ kms of nearest place where facility is available is given).											
			Connected to national highway(NH)	Connected to state highway(SH)	Connected to major district road (MDR)	Connected to others district road	Pucca roads	Kutcheha roads	Water bounded macadam(WBM) roads	Navigable waterway (river/canal)(NW)	Footpaths (FP)	Commercial & Co-operative Banks	ATM	Agricultural Credit Societies
1	2	3	68	69	70	71	72	73	74	75	76	77	78	79
1	Sultan Pura Jagir	150895	c	a	c	Yes	Yes	Yes	Yes		Yes	a	c	a
2	Bilaund	150896	c	a	c	Yes	Yes	Yes	Yes		Yes	a	c	a
3	Dikauli Jagir	150897	c	b	c	c		Yes	Yes		Yes	c	c	c
4	Silli	150898												
5	Bhailavli	150899	c	a	c	Yes	Yes	Yes	Yes		Yes	a	a	a
6	Siddha Pura	150900	c	b	Yes	Yes	Yes	Yes	Yes	Yes	Yes	b	c	b
7	Rithaura	150901	b	c	c	a	Yes	Yes	Yes	c	Yes	c	c	c
8	Mirzapur Jagir	150902	c	c	Yes	Yes	Yes	Yes	Yes	Yes	Yes	c	c	c
9	Hanumantpura	150903	c	Yes	Yes	Yes	Yes	Yes	Yes	c	Yes	b	c	b
10	Rathauranpura	150904	c	c	Yes	Yes	Yes	Yes	Yes	b	Yes	c	c	c
11	Jaigha	150905	c	a	c	c	Yes	Yes			Yes	Yes	c	c
12	Karra	150906	c	a	c	c	Yes	Yes	Yes		Yes	b	c	c
13	Mai	150907	c	Yes	a	Yes	Yes	Yes	Yes	b	Yes	b	c	b
14	Kusepura	150908	c	c	Yes	Yes	Yes	Yes	Yes	Yes	Yes	b	c	b
15	Ninawali Jagir	150909	c	b	b						Yes	b	c	b
16	Kishunpura	150910	c	b	b			Yes			Yes	b	c	b
17	Naraul	150911	c	b	Yes	Yes	Yes	Yes	Yes	c	Yes	b	c	b
18	Rampura	150912	c	Yes	c	Yes	Yes	Yes			Yes	Yes	c	Yes
19	Mahoota	150913	Yes	Yes	Yes	Yes	Yes	Yes	Yes	Yes	a	a	a	a
20	Bhitaura	150914	c	c	Yes	Yes	Yes	Yes	Yes	Yes	c		c	a
21	Kanjausa	150915	c	c	a	Yes	Yes	Yes	Yes	Yes	Yes	a	c	a
22	Madepura	150916	b	b	Yes			Yes	Yes					
23	Kanar	150917			Yes	Yes	Yes	Yes		Yes	Yes	b	c	b
24	Jagammanpur	150918	c	Yes	Yes	Yes	Yes	Yes	Yes	Yes	Yes	Yes	c	Yes
25	Hamirpura	150919	c	b	Yes	Yes	Yes	Yes	Yes	Yes	Yes			b
26	Ratanpura	150920		Yes	Yes			Yes	Yes					
27	Rawani	150921												
28	Udotpura Jagir	150922	c	c	Yes	a	Yes	Yes			Yes	a	c	a
29	Husepura Jagir	150923	c	a	a	Yes	Yes	Yes	Yes	Yes	Yes	a	c	a
30	Ismilepur	150924												
31	Mahmoodpur	150925	c	c	c	Yes	Yes	Yes		Yes	Yes	c	c	c
32	Rudawali	150926	c	c	Yes	Yes	Yes	Yes			Yes	b	c	b
33	Himmatpur	150927	c	c	c	c	Yes	Yes		Yes	Yes	b	c	b
34	Gurha	150928	c	c	c	b				Yes	c		c	Yes
35	Bera	150929	c	c	c		Yes	Yes	Yes	Yes	c		c	b
36	Mahtauli	150930	c	c	c	Yes	Yes	Yes	Yes		Yes		c	
37	Pura	150931	c	c	c	Yes	Yes	Yes	Yes		Yes		c	
38	Chandawali	150932	c	c	a	a	Yes	Yes			Yes	a	c	a
39	Chak Chandawal	150933												
40	Bilauha	150934	c	b	b	b	Yes				Yes	b	c	b
41	Kulupura	150935												
42	Patrahi	150936	c	b	Yes	Yes	Yes	Yes			Yes	a	c	a
43	Mangadpura	150937												
44	Ninawali Kothi	150938	c	b	b	Yes	Yes	Yes	Yes	a	Yes	a	c	a
45	Kanjhari	150939	c	b	b	Yes	Yes	Yes	Yes	Yes	Yes	a	c	a
46	Alampura	150940	c	c	Yes	Yes	Yes	Yes	Yes	a	Yes	a	c	a
47	Husepura Surai	150941	c	b	Yes	Yes	Yes	Yes	Yes	b	Yes	a	c	a
48	Bahadurpur	150942	c	a	Yes	Yes	Yes	Yes	Yes	b	Yes	a	c	Yes

Census of India 2011- Village Directory

Amenities and Land use (As in 2009)

Name of District:-Jalaun-Location CodeNo:-165

Name of CD Block:-Rampura- Location CodeNo:-0373

Sr .No.	Name village	Location code no.	Availability of miscellaneous facilities (If amenities available code -Yes is given, If not available within the village , the distance range code viz; a for < 5 Kms, b for 5-10 Kms and c for 10+ kms of nearest place where facility is available is given).																	Availability of electricity (Yes/No)				
			Self-Help Group (SHG)	Public distribution system (PDS) shop	Mandis / Regular market	Weekly Haat	Agricultural marketing society	Integrated Child Development Scheme (Nutritional Centres)	Anganwadi Centre (Nutritional Centres)	Others (Nutritional Centres)	ASHA (Accredited Social Health Activist)	Community centre with/without TV	Sports Field,	Sports Club / Recreation Centre	Cinema / Video Hall	Public Library	Public Reading Room	Newspaper Supply	Assembly Polling station	Birth & Death Registration Office	Power Supply for Domestic Use (ED)	Power Supply for Agricultural Use (EAG)	Power Supply for Commercial Use (EC)	Power Supply for All Uses (EA)
1	2	3	80	81	82	83	84	85	86	87	88	89	90	91	92	93	94	95	96	97	98	99	100	101
1	Sultan Pura Jagir	150895	Yes	Yes	Yes	Yes	Yes	Yes	Yes	Yes	Yes	Yes	Yes	Yes	Yes	Yes	Yes	Yes	Yes	Yes	Yes	Yes	No	No
2	Bilauud	150896	a	a	a	a	a	a	Yes	a	a	a	a	a	c	c	c	a	Yes	Yes	Yes	Yes	No	No
3	Dikauli Jagir	150897	c	Yes	c	b	c	b	Yes	Yes	Yes	c	c	c	c	c	c	c	Yes	b	Yes	Yes	No	No
4	Silli	150898																						
5	Bhailavli	150899	a	a	a	a	a	a	Yes	a	a	a	a	a	c	c	c	c	Yes	a	Yes	Yes	No	No
6	Siddha Pura	150900	b	b	c	b	b	b	b	b	b	b	b	b	c	c	c	c	Yes	b	Yes	Yes	Yes	Yes
7	Rithaura	150901	c	c	c	c	c	c	c	c	Yes	c	c	c	c	c	c	c	Yes	c	Yes	Yes	Yes	Yes
8	Mirzapur Jagir	150902	Yes	Yes	Yes	Yes	Yes	Yes	Yes	Yes	Yes	Yes	Yes	Yes	Yes	Yes	Yes	Yes	Yes	Yes	Yes	Yes	No	Yes
9	Hanumantpura	150903	b	b	c	b	b	b	b	Yes	Yes	c	Yes	c	c	c	c	b	Yes	b	Yes	Yes	Yes	Yes
10	Rathauranpura	150904	c	c	c	c	c	c	c	c	c	c	c	c	c	c	c	c	c	c	Yes	Yes	No	No
11	Jaigha	150905	c	Yes	c	Yes	Yes	c	Yes	Yes	Yes	b	c	c	c	c	c	c	Yes	b	Yes	Yes	No	No
12	Karra	150906	c	a	b	b	c	b	a	Yes	a	b	c	c	c	c	c	c	Yes	b	No	No	No	No
13	Mai	150907	Yes	Yes	b	b	b	Yes	Yes	Yes	Yes	Yes	Yes	c	c	c	c	Yes	Yes	b	Yes	Yes	Yes	Yes
14	Kusepura	150908	b	b	b	b	b	b	b	Yes	c	b	c	c	c	c	b	Yes	b	Yes	No	No	No	No
15	Ninawali Jagir	150909	Yes	Yes	b	b	b	b	Yes	Yes	Yes	b	b	c	c	c	c	b	Yes	Yes	Yes	Yes	Yes	Yes
16	Kishunpura	150910	Yes	Yes	b	b	b	b	Yes	Yes	Yes	b	b	c	c	c	c	b	Yes	b	Yes	Yes	Yes	Yes
17	Naraul	150911	b	b	c	b	b	b	b	b	b	c	b	c	c	c	c	b	b	Yes	Yes	Yes	Yes	Yes
18	Rampura	150912	Yes	Yes	Yes	Yes	Yes	Yes	Yes	Yes	Yes	Yes	Yes	c	c	c	c	Yes	Yes	Yes	Yes	Yes	Yes	Yes
19	Mahoota	150913	a	Yes	a	a	a	a	Yes	Yes	Yes	a	a	a	a	a	a	Yes	a	Yes	No	No	No	No
20	Bhitaura	150914	Yes	Yes	a	a	Yes	Yes	Yes	Yes	Yes	Yes	a	Yes	Yes	Yes	Yes	Yes	b	Yes	Yes	Yes	Yes	Yes
21	Kanjausa	150915	Yes	a	a	a	c	a	Yes	Yes	Yes	a	a	Yes	c	c	c	a	Yes	Yes	Yes	Yes	Yes	Yes
22	Madepura	150916	Yes	Yes	Yes	Yes	Yes	Yes	Yes	Yes	Yes	Yes	Yes	Yes	Yes	Yes	Yes	Yes	Yes	Yes	Yes	No	No	No
23	Kanar	150917	Yes	Yes	Yes	Yes	Yes	Yes	Yes	Yes	Yes	Yes	Yes	Yes	Yes	Yes	Yes	Yes	Yes	Yes	Yes	No	No	No
24	Jagammanpur	150918	Yes	Yes	Yes	Yes	Yes	Yes	Yes	Yes	Yes	Yes	Yes	Yes	Yes	Yes	Yes	Yes	Yes	Yes	Yes	Yes	Yes	Yes
25	Hamirpura	150919	Yes	Yes	Yes	Yes	Yes	Yes	Yes	Yes	Yes	Yes	Yes	Yes	Yes	Yes	Yes	Yes	Yes	Yes	Yes	No	No	No
26	Ratanpura	150920	Yes	Yes	Yes	Yes	Yes	Yes	Yes	Yes	Yes	Yes	Yes	Yes	Yes	Yes	Yes	Yes	Yes	Yes	No	No	No	No
27	Rawani	150921																						
28	Udotpura Jagir	150922	Yes	Yes	Yes	Yes	Yes	Yes	Yes	Yes	Yes	b	Yes	Yes	Yes	c	b	a	c	b	Yes	Yes	Yes	Yes
29	Husepura Jagir	150923	Yes	Yes	Yes	Yes	Yes	Yes	Yes	Yes	Yes	Yes	Yes	Yes	Yes	Yes	Yes	Yes	Yes	Yes	Yes	No	No	No
30	Ismilepur	150924																						
31	Mahmoodpur	150925	Yes	Yes	Yes	Yes	Yes	Yes	Yes	Yes	Yes	Yes	Yes	Yes	Yes	Yes	Yes	Yes	Yes	Yes	No	No	No	No
32	Rudawali	150926	Yes	Yes	Yes	Yes	Yes	Yes	Yes	Yes	Yes	Yes	Yes	Yes	Yes	Yes	Yes	Yes	Yes	Yes	Yes	No	No	No
33	Himmatpur	150927	Yes	Yes	Yes	Yes	Yes	Yes	Yes	Yes	Yes	Yes	Yes	Yes	Yes	Yes	Yes	Yes	Yes	Yes	Yes	Yes	No	No
34	Gurha	150928	Yes	Yes	Yes	Yes	Yes	Yes	Yes	Yes	Yes	Yes	Yes	Yes	Yes	Yes	Yes	Yes	Yes	Yes	Yes	Yes	Yes	Yes
35	Bera	150929	Yes	Yes	Yes	Yes	Yes	Yes	Yes	Yes	Yes	Yes	Yes	Yes	Yes	Yes	Yes	Yes	Yes	Yes	No	No	No	No
36	Mahtauli	150930	Yes	Yes	Yes	Yes	Yes	Yes	Yes	Yes	Yes	c	Yes	c	c	Yes	Yes	Yes	Yes	b	Yes	No	No	No
37	Pura	150931	Yes	c	b	c	a	Yes	Yes	Yes	Yes	c	Yes	c	Yes	Yes	Yes	Yes	c	Yes	No	No	No	No
38	Chandawali	150932	Yes	Yes	Yes	Yes	Yes	Yes	Yes	Yes	Yes	Yes	Yes	Yes	Yes	Yes	Yes	Yes	Yes	Yes	Yes	Yes	No	No
39	Chak Chandawal	150933																						
40	Bilauha	150934	Yes	Yes	Yes	Yes	Yes	Yes	Yes	Yes	Yes	Yes	Yes	Yes	Yes	Yes	Yes	Yes	Yes	Yes	Yes	Yes	No	No
41	Kulupura	150935																						
42	Patrahi	150936	Yes	Yes	c	c	c	c	Yes	Yes	Yes	c	Yes	Yes	c	Yes	Yes	Yes	c	Yes	No	No	No	No
43	Mangadpura	150937																						
44	Ninawali Kothi	150938	Yes	Yes	Yes	Yes	Yes	Yes	Yes	Yes	Yes	Yes	Yes	Yes	Yes	Yes	Yes	Yes	Yes	Yes	Yes	Yes	Yes	Yes
45	Kanjhari	150939	Yes	Yes	Yes	Yes	Yes	Yes	Yes	Yes	Yes	Yes	Yes	Yes	Yes	Yes	Yes	Yes	Yes	Yes	Yes	Yes	Yes	Yes
46	Alampura	150940	Yes	Yes	Yes	Yes	Yes	Yes	Yes	Yes	Yes	Yes	Yes	Yes	Yes	Yes	Yes	Yes	Yes	Yes	Yes	Yes	Yes	Yes
47	Husepura Surai	150941	Yes	Yes	Yes	Yes	Yes	Yes	Yes	Yes	Yes	Yes	Yes	Yes	Yes	Yes	Yes	Yes	Yes	Yes	Yes	Yes	Yes	Yes
48	Bahadurpur	150942	Yes	Yes	Yes	Yes	Yes	Yes	Yes	Yes	Yes	Yes	Yes	Yes	Yes	Yes	Yes	Yes	Yes	Yes	Yes	Yes	Yes	Yes

Census of India 2011- Village Directory

Amenities and Land use (As in 2009)

Name of District:-Jalaun-Location CodeNo:-165

Name of CD Block:-Rampura- Location CodeNo:-0373

Sr .No.	Name village	Location code no.	Land Use																	Name of three most important commodities manufactured			
			Nearest Town	Area under different types of land use (in hectares rounded up to one decimal place)													Area irrigated by source (in hectare).				First	Second	Third
				Name	Distance range code i.e. a for < 5 Kms, b for 5-10 Kms and c for 10+ kms .	Forests	Area under Non-agricultural Uses	Barren and Un-cultivable land	Permanent Pastures and Other Grazing Lands	Land Under Miscellaneous Tree Crops etc.	Culturable Waste Land	Fallow lands other than current fallows	Current Fallows	Net Area Sown	Total Irrigated Land Area	Total Un-irrigated Land Area	Canals (C)	Wells/Tube-wells(W/TW)	Tanks/Lakes(T/L)	Water Falls(WF)			
102	103	104	105	106	107	108	109	110	111	112	113	114	115	116	117	118	119	120	121	122			
1	Sultan Pura Jagir	150895			154	8.2	44.8	0	0	4.4	59.5	70	96.8	96.8	0	0	10	0	0	86.8			
2	Bilaund	150896			354	35.6	0.8	0	26.7	157	18.2	7.8	308.3	34.5	273.8	0	0	0	0	34.5			
3	Dikauli Jagir	150897			0	3.1	6.9	0	0	0	6	2	272	97.8	174.2	0	97.8	0	0	0			
4	Silli	150898			8.2	6	0	0	0	0	1.1	2.2	111.2	55	56.1	0	25	0	0	30			
5	Bhailavli	150899			5.7	25.3	35.8	0	0	2.6	16.4	15.4	209.7	74.8	134.9	0	34.2	0	0	40.6			
6	Siddha Pura	150900			0	77.7	0	0	0	3.2	24.1	9.2	272.3	120.1	152.2	120.4	0	0	0	0			
7	Rithaura	150901	KANPUR	c	0	70	0	0	0	1.6	0	3.8	190	62.6	127.4	0	62.6	0	0	0			
8	Mirzapur Jagir	150902			0	200	0	0	0	2.2	8	279	140	67.7	72.3	0	67.7	0	0	0			
9	Hanumantpura	150903			0	49.2	0	0	0.5	1.5	0	3.8	218.7	130.3	88.4	0	130.3	0	0	0			
10	Rathauranpura	150904			0	22.3	0	0	0.4	5.5	0	1.5	199.7	115.2	84.5	0	115.2	0	0	0			
11	Jaigha	150905			79	10.3	7.6	0	0	0.6	4.3	0	622.4	238.2	384.2	0	238.2	0	0	0			
12	Karra	150906			41.5	1.2	36	0	0.7	0	0	0	174.6	49.9	126.3	9	40	0.9	0	0			
13	Mai	150907	RAMPUR	b	0	213	0	0	1.1	0	0	0	971.2	484.3	486.9	41	0	10.1	0	433			
14	Kusepura	150908	KANPUR	c	0	43	0	0	0.2	3.5	1.4	0	261	160.8	100.2	0	160.8	0	0	0			
15	Ninawali Jagir	150909			0	17.2	17.8	59.6	0	0	0	108	902.2	400.1	502.1	0	400.1	0	0	0			
16	Kishunpura	150910			0	3.3	1.9	0	0.2	0	0	1	158.5	90.3	68.2	0	90.3	0	0	0			
17	Naraul	150911	KANPUR	c	107	71.5	0	0	0	98	182	56	425	191.5	233.5	0	191.5	0	0	0			
18	Rampura	150912	ORAI	c	768	264	0	103	373	120.8	0	239.8	487.2	98.2	389	98.2	0	0	0	0			
19	Mahoota	150913			0	21.8	10.6	0	0.1	5.8	37.9	4.9	188.6	96.3	92.4	96.3	0	0	0	0			
20	Bhitaura	150914			67.9	19.7	13	0	105	15.9	11.2	20.7	328.9	124.7	204.2	0	0	0	0	125			
21	Kanjausa	150915			0	112	37.3	7	26.9	38.5	8.2	0	217.4	75.9	141.5	0	0	0	0	75.9			
22	Madepura	150916			0	43.4	0.7	0	0	0.8	0	67	79.2	45.2	34	0	45.2	0	0	0			
23	Kanar	150917			0	29	10.2	0	0	14.8	41.9	28	114.7	86.6	28.2	86.6	0	0	0	0			
24	Jagammanpur	150918			0	7.5	49	0	7.2	1.4	64.2	0	133.8	52.9	80.8	0	0	0	0	52.9			
25	Hamirpura	150919			0	20.9	0	0	0	0	0	0	177.2	138.1	39.2	138.1	0	0	0	0			
26	Ratanpura	150920	10KM		0	32.3	0	0	8.2	6.4	0	49.5	136.2	87.1	49.2	87.1	0	0	0	0			
27	Rawani	150921			0	10	0	0	0	0.7	0	0.8	68.7	36.5	32.2	16.4	20.1	0	0	0			
28	Udotpura Jagir	150922	RAMPURA	10	0	36.1	0	0	4.7	12	40.1	0	184.1	136.2	47.9	95.4	40.8	0	0	0			
29	Husepura Jagir	150923			0	28.8	0	0	0	0	0	6.3	65.1	46.3	18.8	46.3	0	0	0	0			
30	Ismilepur	150924		c	0	5.6	3.6	3.6	0	2.4	23.9	0	156.9	109.7	47.2	0	0	0	0	110			
31	Mahmoodpur	150925			0	2.5	9.5	0	57	0.6	35.3	3.2	136.4	89.2	47.2	0	0	0	0	89.2			
32	Rudawali	150926	13.KM RAM PU		0	12.9	0	0	0	4.1	0	3	136	74.5	61.6	11.4	63.1	0	0	0			
33	Himmatpur	150927			0	20.5	9.3	0	1	7.2	0.5	136.5	158.4	78.2	80.2	0	0	0	0	78.7			
34	Gurha	150928			0	13.8	19.4	0	38.1	0	0	2.2	59.5	54.3	5.2	0	0	0	0	54.3			
35	Bera	150929			0	3	40.2	0	0	0.8	7.9	0	94.1	48.5	45.6	0	0	0	0	48.5			
36	Mahtauli	150930			0	84.3	0	0	11	0	0	0	200	41.4	158.5	0	41.4	0	0	0			
37	Pura	150931			0	138	0	0	0	0	31.2	0	281.8	75.1	206.7	0	75.1	0	0	0			
38	Chandawali	150932	RAMPURA	12	0	16.6	0	0	0	12.2	31.1	13.3	240.8	83.1	157.7	0	45.2	0	0	37.9			
39	Chak Chandawal	150933	UMARI	5 KM	0	1.1	0	0	0	0	1.1	1.2	16.7	11.2	5.5	0	11.2	0	0	0			
40	Bilauha	150934	UMARI	5 KM	0	16.3	20.3	0	0	29.1	25.9	6	210.7	190.3	20.4	0	60.9	0	100	29.4			
41	Kulupura	150935	UMARI	5 KM	0	2.9	0	0	0	0.6	0	0	45.2	23	22.2	23	0	0	0	0			
42	Patrahi	150936			0	156	0	0	0	0	150	176.3	264.4	264.4	0	58.2	46.2	0	0	160			
43	Mangadpura	150937			0	3.2	0	0	0	0	0	0	56	56	0	0	0	0	0	56			
44	Ninawali Kothi	150938	UMARI	JAGEER	58.4	21.2	0	0	0	7.6	3.2	18.3	179.6	133.1	46.5	133.1	0	0	0	0			
45	Kanjhari	150939	UMARI	JAGEER	60.7	27.6	0	0	0.3	5.8	4.1	2.2	175.4	123.2	52.2	123.2	0	0	0	0			
46	Alampura	150940	UMARI	JAGEER	0	13.2	0	0	1.6	0.2	0	0	94.9	75	19.9	75	0	0	0	0			
47	Husepura Surai	150941	UMARI	JAGEER	0	15.7	0	0	5.4	0.2	0.8	0.4	125.8	115.4	10.4	115.4	0	0	0	0			
48	Bahadurpur	150942			0	18.6	0	0	3.5	0.7	0.8	1.5	159.8	127.7	32.1	127.7	0	0	0	0			

Census of India 2011- Village Directory

Amenities and Land use (As in 2009)

Name of District:-Jalaun-Location CodeNo:-165

Name of CD Block:-Rampura- Location CodeNo:-0373

Sr. No.	Name village	Location code no.	Total area of the village (in hectares rounded up to one decimal place)	Total population (2011 census)	Number of households (2011 census)	Number of educational amenities available. (If not available within the village , the distance range code viz: a for < 5 Kms, b for 5-10 Kms and c for 10+ kms of nearest place where facility is available is given).														
						Pre-Primary school (PP)	Primary school (P)	Middle school (M)	Secondary School (S)	Senior Secondary school (SS)	Degree college of arts science & commerce (ASC)	Engineering college(EC)	Medical college (MC)	Management institute (MI)	Polytechnic (Pt)	Vocational training school /ITI	Non-formal training centre (NFTC)	Special school for disabled (SSD)	Others (specify)	
1	2	3	4	5	6	7	8	9	10	11	12	13	14	15	16	17	18	19	20	
49	Maktaura	150943	123.7	791	141		1 a	b	b	b	c	c	c	c	c					
50	Ramanipur	150944	92.9	535	92		1	1 b	b	c	c	c	c	c	c		c			
51	Chhauna	150945	184.8	1511	267		1	1												
52	Kumrauwan	150946	115.4	0	0															
53	Manpura	150947	146.2	1626	285		1	1												
54	Dhoota	150948	356	1514	238		1	1 a	a	c	c	c	c							
55	Barauli	150949	167.4	0	0															
56	Bahrai	150950	442.5	1648	311		1	2												
57	Lutauli	150951	184.9	947	174		1	1												
58	Lidaupur	150952	273.8	1013	168		1													
59	Nyamatpur	150953	98.3	0	0															
60	Nivi	150954	269.8	0	0															
61	Bonepura	150955	128.5	0	0															
62	Patiyapur	150956	104.7	0	0															
63	Umari Jagir	150957	282.2	0	0															
64	Fatehpur Khurd	150958	67.4	0	0															
65	Magraol	150959	100	0	0															
66	Kanhapura	150960	193.5	0	0															
67	Kasba	150961	270.1	822	166 a		1	1 a	a	b	c	c	c	c	c	c	c	c	c	
68	Baghawali	150962	112.2	188	34 a		1 a	a	a	b	c	c	c	c	c	c	c	c	c	
69	Pachokhara	150963	403.1	2427	427 a		2	1 a	a	b	c	c	c	c	c	c	c	c	c	
70	Tihar	150964	762.5	4622	786 1		2	1 a		c										
71	Fatehpur Kala	150965	54.8	370	72 a		1 a		a	c	a									
72	Sonepura	150966	67.5	566	107 a		1 a	b				b								
73	Dharmpurajagir	150967	233.4	1355	267		2	1												
74	Jajepura	150968	403.8	1608	271 a		1	1 a	a	b	c	c	c	c	c	c	c	c	c	
75	Babupura	150969	176.4	955	155 b		1 a	b	b	c				c	c	c	c	c	c	
76	Nawar	150970	344.4	1754	302		2	1	c			c	c	c	c	c			c	
77	Lodhipura	150971	212	851	123 c		1 b	b	b	c	c	c	c	c	c	c	c	c	c	
78	Guplapur Madho	150972	94.3	870	157		1	1 b	b	c	c	c	c	c	c	c				
79	Jasuvapur	150973	94.4	462	91		1	b	b	b	c	c	c		c	c				
80	Sonapur	150974	110.8	360	62 a		1 a	a	a	b	c	c			c	c	b			
81	Madnepur Madh	150975	96.4	590	111 a		1	1 a	a	b	c	c			c	c	b			
82	Pichaura	150976	133.4	850	161 a		1 a	b	b	b	c	c			c	c	b			
83	Khairai	150977	113.6	553	102 c		1	b			c	c	c	c	c	c	c	c	c	
84	Gorachiraiya	150978	150.4	1146	211 c		2 b				c	c	c	c	c	c	c	c	c	
85	Majith	150979	605	2392	388 c		1	1 b			c	c	c	c	c	c	c	c	c	
86	Dharampur Ubar	150980	135.4	657	117		1	1 b	b			c	c	c	c	c	c	c	c	
87	Prithvipura	150981	197.2	802	119		1 b	b	c	c	c	c			c	c			c	
88	Dhamrehi	150982	77.6	478	98 c		2	b			c	c	c	c	c	c	c	c	c	
89	Jamrehisani	150983	344.8	1509	253 c		1	b			c	c	c	c	c	c	c	c	c	
Block T O T A L :			26760.4	89708	14997	7	85	47	7	6	4	0	0	0	0	1	3	1	0	0

Census of India 2011- Village Directory

Amenities and Land use (As in 2009)

Name of District:-Jalaun-Location CodeNo:-165

Name of CD Block:-Rampura- Location CodeNo:-0373

Sr. No.	Name village	Location code no.	Number of Medical Amenities available. (If not available within the village , the distance range code viz; a for < 5 Kms, b for 5-10 Kms and c for 10+ kms of nearest place where facility is available is given).										Number of Non-Government Medical Amenities available.							
			Community health centre (CHC)	Primary health centre (PHC)	Primary health sub centre (PHS)	Maternity and child welfare centre (MCW)	T.B. clinic (TBC)	Hospital-allopathic (HA)	Hospital-alternative medicine (HO)	Dispensary (D)	Veterinary hospital (VH)	Mobile health clinic (MHC)	Family welfare centre (FWC)	Charitable non Govt. hospital/Nursing home.	Medical practitioner with MBBS Degree	Medical practitioner with other degree	Medical practitioner with no degree	Traditional practitioner and faith healer .	Medicine Shop	Others
1	2	3	21	22	23	24	25	26	27	28	29	30	31	32	33	34	35	36	37	38
49	Maktaura	150943	c	c	a	a	c	a		a	b	a	a	0	0	0	0	0	0	0
50	Ramanipur	150944	c	c	a	a	c	a		a	b	a	a	0	0	0	0	0	0	0
51	Chhauna	150945	c	c	c	c	c	c	c	a	a	a	a	0	0	0	0	0	0	0
52	Kumrauwani	150946																		
53	Manpura	150947	b	c	b	c	c	b	b	b	b	b	c	0	0	3	2	1	0	0
54	Dhoota	150948	c	c	c	c	c	b	b	b	a	a	c	0	0	4	2	1	0	0
55	Barauli	150949																		
56	Bahrai	150950	b	b		1	c	c					c	0	0	0	0	0	0	0
57	Lutauli	150951	c	b	b	b	c	c	c	c	b		b	0	0	0	0	0	0	0
58	Lidapur	150952	c	b		1	c				b		c	0	0	0	0	0	0	0
59	Nyamatpur	150953																		
60	Nivi	150954																		
61	Bonepura	150955																		
62	Patiyapur	150956																		
63	Umari Jagir	150957																		
64	Fatehpur Khurd	150958																		
65	Magraol	150959																		
66	Kanhapura	150960																		
67	Kasba	150961	c	a	a	a	a	a		a	a	c	a	0	0	0	0	0	0	0
68	Baghawali	150962	b	a	a	a	a	a		a	a	c	a	0	0	0	0	0	0	0
69	Pachokhara	150963	b	a		1	a	b	b	a	a	a	c	0	0	0	1	1	0	0
70	Tihar	150964	a				1				a			0	0	0	0	0	0	0
71	Fatehpur Kala	150965				1	1	1				1		0	0	0	0	0	0	0
72	Sonepura	150966	a	b	b	b					b			0	0	0	0	0	0	0
73	Dharmpurajagir	150967	a											0	0	2	0	0	2	0
74	Jajepura	150968	b	b	b	b	b	b	b	b	b	c	b	0	0	0	0	0	0	0
75	Babupura	150969	b	b	b	a	c	b	b	b	b	b	c	0	0	0	0	1	0	0
76	Nawar	150970			1	1	1		1			c	c	0	0	0	0	0	2	0
77	Lodhipura	150971	b	b	b	b	c	b	b	b	b	b	b	0	0	0	0	0	0	0
78	Guplapur Madho	150972	c	c	a	a	c	a		a	b	a	a	0	0	0	0	0	0	0
79	Jasuvapur	150973	c	c	a	a	c	a		a	b	a	a	0	0	0	0	0	0	0
80	Sonapur	150974	b	b	b	b	b	b	b	b	b	b	b	0	0	0	0	0	0	0
81	Madnepur Madh	150975	b	b	b	b	b	b	b	b	b	b	b	0	0	0	0	0	0	0
82	Pichaura	150976	b	b	b	b	b	b	b	b	b	b	b	0	0	0	0	0	0	0
83	Khairai	150977	b	b	b	b	c	c	c	c	b	c	b	0	0	0	0	0	0	0
84	Gorachiraiya	150978	b	b	b	b	c	c	c	c	b	c	b	0	0	0	0	0	0	0
85	Majith	150979	b	b	b	b	c	c	c	c	b	c	b	0	0	0	0	0	0	0
86	Dharampur Ubar	150980	c	c	c	c	c	c	b	b	b	b	c	0	0	0	0	1	0	0
87	Prithvipura	150981	c	c	c	b	c	b	b	b	b		c	0	0	0	0	0	0	0
88	Dhamrehi	150982	b	b	b	b	c	c	c	c	b	c	b	0	0	0	0	0	0	0
89	Jamrehisani	150983	b	b	b	b	c	c	c	c	b	b	c	0	0	0	0	0	0	0
Block T O T A L :			1	4	10	9	1	2	0	0	4	0	2	6	4	26	18	9	20	2

Census of India 2011- Village Directory

Amenities and Land use (As in 2009)

Name of District:-Jalaun-Location CodeNo:-165

Name of CD Block:-Rampura- Location CodeNo:-0373

Sr.No.	Name village	Location code no.	Availability of drinking water - Yes / No								Availability of toilet & others Yes / No			
			Tap water (Treated/Untreated)	Well water (Covered / Uncovered well)	Hand Pump	Tube wells / Bore well	Spring	River / Canal	Tank / Pond / Lake	Others	Community toilet including bath.	Community toilet excluding bath.	Rural sanitary mart or sanitary hardware outlet available near the village.	Community bio- gas or recycle of waste for productive use.
1	2	3	39	40	41	42	43	44	45	46	47	48	49	50
49	Maktaura	150943	Yes	Yes	Yes	No	No	Yes	Yes	No	No	No	No	No
50	Ramanipur	150944	Yes	Yes	Yes	No	No	Yes	Yes	No	No	No	No	No
51	Chhauna	150945	No	Yes	Yes	No	No	Yes	No	No	No	Yes	No	No
52	Kumraujan	150946												
53	Manpura	150947	No	Yes	Yes	Yes	No	Yes	Yes	No	No	No	No	No
54	Dhoota	150948	No	Yes	Yes	Yes	No	Yes	No	No	No	No	No	No
55	Barauli	150949												
56	Bahrai	150950	Yes	Yes	Yes	No	No	No	No	No	No	No	No	No
57	Lutauli	150951	Yes	Yes	Yes	No	No	No	No	No	No	No	No	No
58	Lidapur	150952	Yes	Yes	Yes	No	No	No	No	No	No	No	No	No
59	Nyamatpur	150953												
60	Nivi	150954												
61	Bonepura	150955												
62	Patiyapur	150956												
63	Umari Jagir	150957												
64	Fatehpur Khurd	150958												
65	Magraol	150959												
66	Kanhapura	150960												
67	Kasba	150961	No	Yes	Yes	Yes	No	No	No	No	No	No	No	No
68	Baghawali	150962	No	Yes	Yes	No	No	No	No	No	No	No	No	No
69	Pachokhara	150963	Yes	Yes	Yes	No	No	No	No	No	No	No	No	No
70	Tihar	150964	Yes	Yes	Yes	Yes	No	Yes	Yes	No	No	No	No	Yes
71	Fatehpur Kala	150965	Yes	Yes	Yes	No	No	Yes	Yes	No	No	No	No	No
72	Sonepura	150966	Yes	No	Yes	No	No	Yes	Yes	No	No	No	No	No
73	Dharmpurajagir	150967	Yes	Yes	Yes	No	No	Yes	Yes	No	No	No	No	No
74	Jajepura	150968	Yes	Yes	Yes	No	No	No	No	No	No	No	No	No
75	Babupura	150969	Yes	Yes	Yes	Yes	No	Yes	Yes	No	No	No	No	No
76	Nawar	150970	Yes	Yes	Yes	Yes	No	Yes	Yes	No	No	No	No	No
77	Lodhipura	150971	Yes	Yes	Yes	No	No	No	Yes	No	No	No	No	No
78	Guplapur Madho	150972	Yes	Yes	Yes	No	No	Yes	No	No	No	No	No	No
79	Jasuvapur	150973	Yes	Yes	Yes	No	No	Yes	Yes	No	No	No	No	No
80	Sonapur	150974	No	Yes	Yes	Yes	No	Yes	Yes	No	No	No	No	No
81	Madnepur Madh	150975	No	Yes	Yes	Yes	No	Yes	Yes	No	No	No	No	No
82	Pichaura	150976	No	Yes	Yes	Yes	No	Yes	Yes	No	No	No	No	No
83	Khairai	150977	No	Yes	Yes	Yes	No	No	Yes	No	No	No	No	No
84	Gorachiraiya	150978	No	Yes	Yes	Yes	No	Yes	Yes	No	No	No	No	No
85	Majith	150979	No	Yes	Yes	Yes	No	Yes	Yes	No	No	No	No	No
86	Dharampur Ubar	150980	Yes	Yes	Yes	Yes	No	No	Yes	No	No	No	No	No
87	Prithvipura	150981	Yes	Yes	Yes	No	No	No	Yes	No	No	No	No	No
88	Dhamrehi	150982	No	Yes	Yes	Yes	No	Yes	Yes	No	No	No	No	No
89	Jamrehisani	150983	No	Yes	Yes	Yes	No	Yes	Yes	No	No	No	No	No
Block T O T A L :			30	71	72	42	3	52	31	1	4	3	1	5

Census of India 2011- Village Directory

Amenities and Land use (As in 2009)

Name of District:-Jalaun-Location CodeNo:-165

Name of CD Block:-Rampura- Location CodeNo:-0373

Sr.No.	Name village	Location code no.	Communication and transport facilities (If amenities available code -Yes is given except for Village Pin Code , the distance range code viz; a for < 5 Kms, b for 5-10 Kms and c for 10+ kms of nearest place where facility is available is given).																
			Post office(PO)	Sub post office (SPO)	Post & Telegraph office (P&TO)	Village Pin Code	Telephones (Land lines)	Public call office (PCO)	Mobile phone coverage	Internet cafes/ Common service centre (CSC)	Private courier facility	Bus service (Public & Private)	Railway stations	Auto/Modified Autos	Taxis and Vans	Tractors	Cycle-pulled rickshaws(Manual & Machine driven)	Carts driven by animals	Sea /River ferry service
1	2	3	51	52	53	54	55	56	57	58	59	60	61	62	63	64	65	66	67
49	Maktaura	150943	a	a	a	a	a	Yes	a	c	Yes	c	c	Yes	Yes	c	Yes	b	
50	Ramanipur	150944	a	a	a	a	a	Yes	a	c	a	c	c	Yes	Yes	c	Yes	b	
51	Chhauna	150945	a	a	a	a	a	a	c	c	a	c							
52	Kumraujan	150946																	
53	Manpura	150947	b	b	b	b	b	b	c	a	b	c	b	b					
54	Dhoota	150948	b	Yes	b	b	b	b	c	c	a	c	b	b					
55	Barauli	150949																	
56	Bahrai	150950	c	c							b	c			Yes		Yes		
57	Lutauli	150951	b	a	c	b	b	b				c			Yes				
58	Lidaupur	150952	c	Yes	c	b	b	b				c			Yes		Yes		
59	Nyamatpur	150953																	
60	Nivi	150954																	
61	Bonepura	150955																	
62	Patiyapur	150956																	
63	Umari Jagir	150957																	
64	Fatehpur Khurd	150958																	
65	Magraol	150959																	
66	Kanhapura	150960																	
67	Kasba	150961	a	a	a	a	a	Yes	a	c	a	c	c	c	Yes	c	Yes	c	
68	Baghawali	150962	c	a	c	a	a	Yes	a	c	a	c	c	a	Yes	c	Yes	c	
69	Pachokhara	150963	c	a	a	Yes	Yes	Yes	a	c	a	c	c	Yes	Yes	c	Yes	c	
70	Tihar	150964	Yes	a		Yes	Yes	a	Yes										
71	Fatehpur Kala	150965	a	a	a			a	a		Yes	c			Yes	Yes	Yes		
72	Sonepura	150966	b	a	a						a	c			Yes	Yes			
73	Dharmpurajagir	150967	a	a	b			Yes				c		Yes	Yes	Yes	Yes		
74	Jajepura	150968	b	b	b	b	a	Yes	a	c	a	c	c	c	Yes	c	Yes	c	
75	Babupura	150969	c	a	b	Yes	b	Yes		b	b	c			Yes				
76	Nawar	150970	Yes	b	b	Yes		Yes				c			Yes				
77	Lodhipura	150971	c	b	b			Yes											
78	Guplapur Madho	150972	a	a	a	a	a	Yes		a	a	c	c	Yes	Yes	c	Yes	c	
79	Jasuvapur	150973	a	a	a	Yes	Yes	a	b	b	a	c	c	Yes	Yes	c	Yes	c	
80	Sonapur	150974	a	a	a	a	a	Yes	a	a	a	c						Yes	
81	Madnepur Madh	150975	a	a	a	a	a	Yes	a	a	a	c						Yes	
82	Pichaura	150976	a	a	a	a	a	Yes	a	a	a	c			Yes		Yes		
83	Khairai	150977	b	a			b	c	c	b	b	c		Yes		Yes			
84	Gorachiraiya	150978	b	Yes			b	c	c	b	b	c		Yes		Yes			
85	Majith	150979	b	Yes			b	c	c	b	b	c		Yes		Yes			
86	Dharampur Ubar	150980	c	a	b	b	b	a	b	b	b	c			Yes				
87	Prithvipura	150981	b	a	b	Yes	Yes	b	b	b	b	c	c	b	Yes	c			
88	Dhamrehi	150982	b	Yes			b	c	c	b	b	c		Yes					
89	Jamrehisani	150983	b	Yes		b	c	c	b	b	b	c		Yes		Yes			
Block T O T A L :			4	16	3	4	11	7	33	0	3	13	0	0	21	47	17	44	10

Census of India 2011- Village Directory

Amenities and Land use (As in 2009)

Name of District:-Jalaun-Location CodeNo:-165

Name of CD Block:-Rampura- Location CodeNo:-0373

Sr.No.	Name village	Location code no.	Village connected to highways,village roads, banks & credit societies (If amenities available code -Yes is given, If not available within the village , the distance range code viz: a for < 5 Kms, b for 5-10 Kms and c for 10+ kms of nearest place where facility is available is given).											
			Connected to national highway(NH)	Connected to state highway(SH)	Connected to major district road (MDR)	Connected to others district road	Pucca roads	Kutcheha roads	Water bounded macadam(WBM) roads	Navigable waterway (river/canal)(NW)	Footpaths (FP)	Commercial & Co-operative Banks	ATM	Agricultural Credit Societies
1	2	3	68	69	70	71	72	73	74	75	76	77	78	79
49	Maktaura	150943	c	a	Yes	Yes	Yes	Yes	Yes	b	Yes	b	c	a
50	Ramanipur	150944	c	c	a	Yes	Yes	Yes	Yes	c	Yes	b	c	a
51	Chhauna	150945	c	c	Yes	Yes	Yes	Yes			Yes	b	c	c
52	Kumrauwani	150946												
53	Manpura	150947						Yes				a	c	Yes
54	Dhoota	150948	c	c	b	b	Yes	Yes			Yes	b	c	b
55	Barauli	150949												
56	Bahrai	150950		Yes	Yes	Yes	Yes	Yes	Yes		Yes			b
57	Lutauli	150951	c	c	Yes	Yes	Yes	Yes			Yes	a	c	a
58	Lidaupur	150952	c	c	Yes	Yes	Yes	Yes			Yes	a	c	a
59	Nyamatpur	150953												
60	Nivi	150954												
61	Bonepura	150955												
62	Patiyapur	150956												
63	Umari Jagir	150957												
64	Fatehpur Khurd	150958												
65	Magraol	150959												
66	Kanhapura	150960												
67	Kasba	150961	c	c	a	Yes	Yes	Yes	a	c	Yes	a	c	a
68	Baghawali	150962	c	a	a	Yes	Yes	a	a	c	Yes	a	c	a
69	Pachokhara	150963	c	c	a	Yes	Yes	Yes	Yes	c	Yes	a	c	a
70	Tihar	150964		Yes	Yes	Yes	Yes	Yes			Yes	a	c	a
71	Fatehpur Kala	150965	Yes	Yes	Yes	Yes	Yes	Yes			Yes	a	c	a
72	Sonepura	150966	a	a	a	Yes		Yes			Yes	b	c	b
73	Dharmpurajagir	150967	a	a	Yes	Yes	Yes	Yes		Yes	Yes	b	c	b
74	Jajepura	150968	c	b	b	Yes	Yes	Yes	Yes	c	Yes	b	c	b
75	Babupura	150969	c	b	a	a	Yes	Yes	a		Yes	a	b	a
76	Nawar	150970	c	Yes	b	Yes	Yes				Yes	b	c	Yes
77	Lodhipura	150971	c	b			Yes	Yes	Yes		Yes		c	
78	Guplapur Madho	150972	c	a	Yes	Yes	Yes	Yes	Yes	c	Yes	b	c	a
79	Jasuvapur	150973	c	c	a	Yes	Yes	Yes	Yes	b	Yes	b	c	a
80	Sonapur	150974				Yes	Yes	Yes			Yes	a	c	a
81	Madnepur Madh	150975				Yes	Yes	Yes			Yes	a	c	a
82	Pichaura	150976			Yes	Yes	Yes	Yes			Yes	a	c	a
83	Khairai	150977	c	c	b	Yes	Yes	Yes	Yes		Yes	b	a	b
84	Gorachiraiya	150978	c	c	b	Yes	Yes	Yes	Yes		Yes	b		b
85	Majith	150979	c	c	b	Yes	Yes	Yes	Yes		Yes	b		Yes
86	Dharampur Ubar	150980	c	c	b	a	b	Yes	b		Yes			
87	Prithvipura	150981	c	b	b	b	Yes	Yes	b		Yes	b	c	b
88	Dhamrehi	150982	c	c	b	Yes	Yes	Yes	Yes		Yes	b		b
89	Jamrehisani	150983	c	c	b	Yes		Yes				b		b
Block T O T A L :			2	10	29	53	63	67	41	15	65	3	0	7

Census of India 2011- Village Directory

Amenities and Land use (As in 2009)

Name of District:-Jalaun-Location CodeNo:-165

Name of CD Block:-Rampura- Location CodeNo:-0373

Sr .No.	Name village	Location code no.	Availability of miscellaneous facilities (If amenities available code -Yes is given, If not available within the village , the distance range code viz; a for < 5 Kms, b for 5-10 Kms and c for 10+ kms of nearest place where facility is available is given).																	Availability of electricity (Yes/No)				
			Self-Help Group (SHG)	Public distribution system (PDS) shop	Mandis / Regular market	Weekly Haat	Agricultural marketing society	Integrated Child Development Scheme (Nutritional Centres)	Anganwadi Centre (Nutritional Centres)	Others (Nutritional Centres)	ASHA (Accredited Social Health Activist)	Community centre with/without TV	Sports Field,	Sports Club / Recreation Centre	Cinema / Video Hall	Public Library	Public Reading Room	Newspaper Supply	Assembly Polling station	Birth & Death Registration Office	Power Supply for Domestic Use (ED)	Power Supply for Agricultural Use (EAG)	Power Supply for Commercial Use (EC)	Power Supply for All Uses (EA)
1	2	3	80	81	82	83	84	85	86	87	88	89	90	91	92	93	94	95	96	97	98	99	100	101
49	Maktaura	150943	Yes	Yes	Yes	Yes	Yes	Yes	Yes	Yes	Yes	Yes	Yes	Yes	Yes	Yes	Yes	Yes	Yes	Yes	Yes	Yes	Yes	Yes
50	Ramanipur	150944	Yes	Yes	Yes	Yes	Yes	Yes	Yes	Yes	Yes	Yes	Yes	Yes	Yes	Yes	Yes	Yes	Yes	Yes	Yes	Yes	Yes	Yes
51	Chhauna	150945	Yes	Yes	Yes	Yes	Yes	Yes	Yes	Yes	Yes	Yes	Yes	Yes	Yes	Yes	Yes	Yes	Yes	Yes	Yes	No	No	No
52	Kumrauwani	150946																						
53	Manpura	150947	Yes	Yes	Yes	Yes	Yes	Yes	Yes	Yes	Yes	Yes	Yes	Yes	Yes	Yes	Yes	Yes	Yes	Yes	Yes	No	No	No
54	Dhoota	150948	Yes	Yes	Yes	Yes	Yes	Yes	Yes	Yes	Yes	Yes	Yes	Yes	Yes	Yes	Yes	Yes	Yes	Yes	Yes	No	No	No
55	Barauli	150949																						
56	Bahrai	150950	Yes	Yes	c	b	c	Yes	Yes	Yes	Yes	c	Yes	Yes	c	Yes	Yes	Yes	Yes	c	Yes	No	No	No
57	Lutauli	150951	Yes	a	c	b	Yes	c	Yes	Yes	a	Yes	a	Yes	Yes	Yes	c	Yes	Yes	b	Yes	No	No	No
58	Lidapur	150952	Yes	Yes	c	b	c	c	Yes	Yes	Yes	c	Yes	Yes	c	Yes	Yes	Yes	Yes	c	Yes	No	No	No
59	Nyamampur	150953																						
60	Nivi	150954																						
61	Bonepura	150955																						
62	Patiyapur	150956																						
63	Umari Jagir	150957																						
64	Fatehpur Khurd	150958																						
65	Magraol	150959																						
66	Kanhapura	150960																						
67	Kasba	150961	Yes	Yes	Yes	Yes	Yes	Yes	Yes	Yes	Yes	Yes	Yes	Yes	Yes	Yes	Yes	Yes	Yes	Yes	Yes	Yes	No	No
68	Baghawali	150962	a	a	a	a	a	a	Yes	a	a	a	a	c	c	c	a	a	a	Yes	No	No	No	No
69	Pachokhara	150963	Yes	Yes	Yes	Yes	Yes	Yes	Yes	Yes	Yes	Yes	Yes	Yes	Yes	Yes	Yes	Yes	Yes	Yes	Yes	Yes	Yes	No
70	Tihar	150964	Yes	Yes	Yes	Yes	Yes	Yes	Yes	Yes	Yes	Yes	Yes	Yes	Yes	Yes	Yes	Yes	Yes	Yes	Yes	Yes	Yes	Yes
71	Fatehpur Kala	150965	Yes	Yes	Yes	Yes	Yes	Yes	Yes	Yes	Yes	Yes	Yes	Yes	Yes	Yes	Yes	Yes	Yes	Yes	Yes	No	No	No
72	Sonepura	150966	Yes	Yes	Yes	Yes	Yes	Yes	Yes	Yes	Yes	Yes	Yes	Yes	Yes	Yes	Yes	Yes	Yes	Yes	Yes	No	No	No
73	Dharmpurajagir	150967	Yes	Yes	Yes	Yes	Yes	Yes	Yes	Yes	Yes	Yes	Yes	Yes	Yes	Yes	Yes	Yes	Yes	Yes	Yes	Yes	Yes	Yes
74	Jajepura	150968	Yes	Yes	Yes	Yes	Yes	Yes	Yes	Yes	Yes	Yes	Yes	Yes	Yes	Yes	Yes	Yes	Yes	Yes	Yes	Yes	No	No
75	Babupura	150969	Yes	Yes	Yes	Yes	Yes	Yes	Yes	Yes	Yes	Yes	Yes	Yes	Yes	Yes	Yes	Yes	Yes	Yes	Yes	No	No	No
76	Nawar	150970	Yes	Yes	Yes	Yes	Yes	Yes	Yes	Yes	Yes	Yes	Yes	Yes	Yes	Yes	Yes	Yes	Yes	Yes	Yes	No	No	No
77	Lodhipura	150971	Yes	Yes	Yes	Yes	Yes	Yes	Yes	Yes	Yes	Yes	Yes	Yes	Yes	Yes	Yes	Yes	Yes	Yes	Yes	No	No	No
78	Guplapur Madho	150972	Yes	Yes	Yes	Yes	Yes	Yes	Yes	Yes	Yes	Yes	Yes	Yes	Yes	Yes	Yes	Yes	Yes	Yes	Yes	Yes	Yes	Yes
79	Jasuvapur	150973	Yes	Yes	Yes	Yes	Yes	Yes	Yes	Yes	Yes	Yes	Yes	Yes	Yes	Yes	Yes	Yes	Yes	Yes	Yes	Yes	Yes	Yes
80	Sonapur	150974	b	Yes	c	a	b	b	a	Yes	a	b	Yes	c	c	c	a	Yes	Yes	Yes	No	No	No	No
81	Madnepur Madh	150975	b	a	c	a	b	b	a	Yes	a	b	Yes	c	c	c	a	Yes	Yes	Yes	No	No	No	No
82	Pichaura	150976	b	a	c	a	b	b	Yes	Yes	Yes	b	Yes	Yes	c	c	c	Yes	Yes	Yes	No	No	No	No
83	Khairai	150977	Yes	Yes	Yes	Yes	Yes	Yes	Yes	Yes	Yes	Yes	Yes	Yes	Yes	Yes	Yes	Yes	Yes	Yes	Yes	No	Yes	No
84	Gorachairaiya	150978	Yes	Yes	Yes	Yes	Yes	Yes	Yes	Yes	Yes	Yes	Yes	Yes	Yes	Yes	Yes	Yes	Yes	Yes	Yes	No	Yes	No
85	Majith	150979	Yes	Yes	Yes	Yes	Yes	Yes	Yes	Yes	Yes	Yes	Yes	Yes	Yes	Yes	Yes	Yes	Yes	Yes	Yes	No	No	No
86	Dharampur Ubar	150980	Yes	Yes	Yes	a	a	a	a	Yes	Yes	Yes	Yes	Yes	Yes	Yes	Yes	Yes	Yes	Yes	Yes	No	No	No
87	Prithvipura	150981	Yes	Yes	Yes	Yes	Yes	Yes	Yes	Yes	Yes	Yes	Yes	Yes	Yes	Yes	Yes	Yes	Yes	Yes	Yes	No	No	No
88	Dhamrehi	150982	Yes	Yes	Yes	Yes	Yes	Yes	Yes	Yes	Yes	Yes	Yes	Yes	Yes	Yes	Yes	Yes	Yes	Yes	Yes	No	Yes	No
89	Jamrehisani	150983	Yes	Yes	Yes	Yes	Yes	Yes	Yes	Yes	Yes	Yes	Yes	Yes	Yes	Yes	Yes	Yes	Yes	Yes	Yes	No	Yes	No

Block T O T A L : 57 58 47 47 49 50 62 66 63 48 56 52 48 51 50 52 69 51 69 37 29 25

Census of India 2011- Village Directory

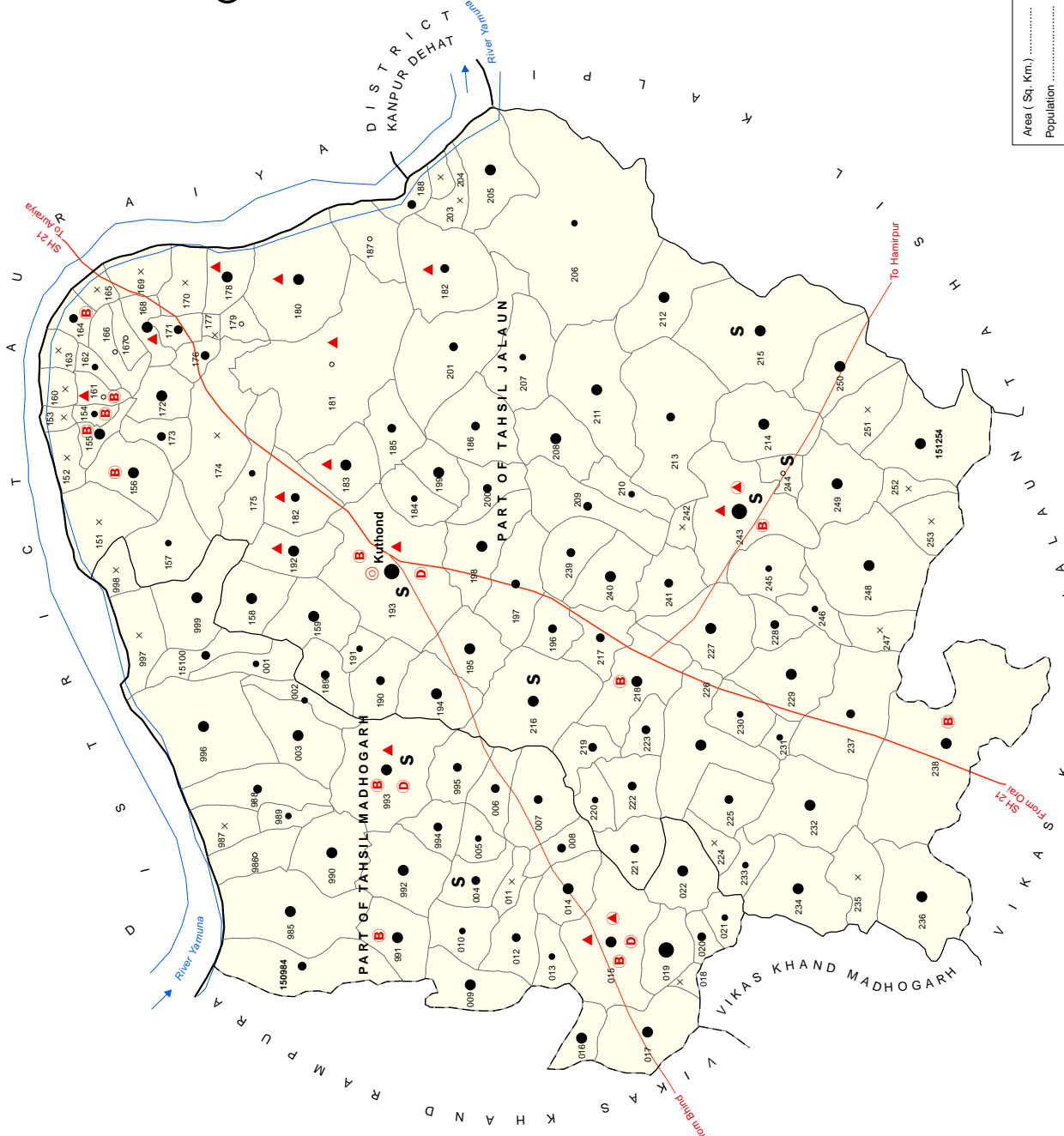
Amenities and Land use (As in 2009)

Name of District:-Jalaun-Location CodeNo:-165

Name of CD Block:-Rampura- Location CodeNo:-0373

Sr.No.	Name village	Location code no.	Land Use																	Name of three most important commodities manufactured			
			Nearest Town	Area under different types of land use (in hectares rounded up to one decimal place)													Area irrigated by source (in hectare).				First	Second	Third
				Name	Distance range code i.e. a for < 5 Kms, b for 5-10 Kms and c for 10+ kms.	Forests	Area under Non-agricultural Uses	Barren and Un-cultivable land	Permanent Pastures and Other Grazing Lands	Land Under Miscellaneous Tree Crops etc.	Culturable Waste Land	Fallow lands other than current fallows	Current Fallows	Net Area Sown	Total Irrigated Land Area	Total Un-irrigated Land Area	Canals (C)	Wells/Tube-wells(W/TW)	Tanks/Lakes(T/L)	Water Falls(WF)			
102	103	104	105	106	107	108	109	110	111	112	113	114	115	116	117	118	119	120	121	122			
49	Makhtaura	150943	UMARI JAMEEI	0	13	0	0	3.1	0	0	1.3	106.2	103	3.2	103	0	0	0	0				
50	Ramanipur	150944	UMARI JAGEER	0	8.9	0	0	0.4	0	0	0.7	82.8	73.8	9.1	73.8	0	0	0	0				
51	Chhauna	150945	RAM PURA 11K	0.1	20	0	0	0	3.4	0	1.6	159.8	104.2	56.6	55.2	49	0	0	0				
52	Kumrauwani	150946	RAM PURA 10K	0	6.6	0	0	0	0.6	0	0	108.2	75.6	32.6	39	36.6	0	0	0				
53	Manpura	150947	11 KM RAMPUR	0.1	20.3	0	0	0	0.8	0	0	125.1	84.3	40.8	37.7	0	0	0	46.6				
54	Dhoota	150948	RAMPURA 10 K	0	38.2	0	0	0	0	0	1.9	316	184.8	131.2	45.6	139.2	0	0	0				
55	Barauli	150949		0	11.3	0	0	0	2.5	0	0	153.6	75.4	78.1	55.2	20.2	0	0	0				
56	Bahrai	150950		35.1	0	0	0	13.7	0	0	3.3	390.5	212.2	178.3	178.3	33.9	0	0	0				
57	Lutauli	150951		0	2.3	0	0	0	2.4	0	1.6	179.1	85.2	93.9	80.2	5	0	0	0				
58	Lidaupur	150952		0	20.9	0	0	5.9	0	3.4	0	243.6	123.8	119.8	100.4	23.4	0	0	0				
59	Nyamatpur	150953		0	6.2	0	0	2.2	1.5	0	0	88.5	80.8	7.6	80.8	0	0	0	0				
60	Nivi	150954		0	22.9	0	0	1.6	2	0	0	244.2	187.1	57.1	129.1	58.1	0	0	0				
61	Bonepura	150955		0	15.4	0	0	0	1	0	0	112.2	83	29.2	60.3	22.7	0	0	0				
62	Patiyapur	150956		0	11.8	0	0	0	0.5	0	4.4	88	73.9	14	23.8	0	0	0	50.1				
63	Umari Jagir	150957		0	65.3	0	0	4	5.9	0	0	206.9	159	47.9	85.8	73.4	0	0	0				
64	Fatehpur Khurd	150958		0	6.7	0	0	0	0.7	0	0	60	45	15.1	0	10	0	0	35				
65	Magraol	150959		0	12.3	0	0	0	2.6	0	0	84.2	69.9	14.3	55.7	14.2	0	0	0				
66	Kanhapura	150960		0	15.8	0	0	0	2.2	0	3.8	171.7	147.6	24	112.5	35.2	0	0	0				
67	Kasba	150961	RAMPURA	4.5	21.8	11.4	0	1	2.2	0	0	229.2	155.7	73.6	122.5	33.2	0	0	0	Gur			
68	Baghawali	150962	RAMPURA 03 K	0	12.4	0	0	0	0	0	0	99.8	97.7	2.1	97.7	0	0	0	0	Gur	Resha		
69	Pachokhara	150963	RAMPURA 3 K	0	27.5	14.2	0	5	1.6	8.7	2	344.1	344	0.1	0	61.6	0	0	282	Gur			
70	Tihar	150964		0	92.1	0	0	0	0	0	0	670.4	597.1	73.3	597.1	0	0	0	0				
71	Fatehpur Kala	150965		0	10.2	0	0	0	0	0	0	44.5	43.3	1.2	43.3	0	0	0	0				
72	Sonepura	150966		0	9	0	0	0	0	0	0	58.5	53	5.6	53	0	0	0	0				
73	Dharmpurajagir	150967		0	21.2	9.3	0	0.5	0.4	0	0	202.1	162.9	39.2	152.9	10	0	0	0				
74	Jajepura	150968	RAMPUR. b	0	41.4	0	0	3.2	3.2	1	3.5	351.6	317.3	34.3	305.3	12	0	0	0	Gur			
75	Babupura	150969		0	13.2	0.7	0	2.1	0	0	6.5	153.9	132.5	21.4	132.5	0	0	0	0				
76	Nawar	150970		30.2	0	0	1.8	7.6	0	0	0	304.7	296	8.7	296	0	0	0	0	Sugar Cane			
77	Lodhipura	150971	7	0	18	1.6	0	1	0	0	0	191.6	172.1	19.5	172.1	0	0	0	0				
78	Guplapur Madho	150972	UMARI JAGIR	0	10.7	0	0	2.9	0.4	0	0	80.3	67.6	12.7	67.6	0	0	0	0				
79	Jasuvapur	150973	UMARI JAGIR 7	0	7.9	0	0	1	1.5	0	0	84	71.2	12.9	71.2	0	0	0	0				
80	Sonapur	150974		0	8.6	0	0	0	4.1	0	0	98.1	88.4	9.7	88.4	0	0	0	0				
81	Madnepur Madh	150975		0	9.8	0	0	0	3.8	0	0	82.7	70.6	12.1	70.6	0	0	0	0				
82	Pichaura	150976		0	11.7	0	0	0	4.4	0	0	117.3	103.9	13.4	0	103.9	0	0	0				
83	Khairai	150977		0	11	0	0	0	0.7	0	7	95	84.5	10.5	0	84.5	0	0	0	Gur			
84	Gorachiraiya	150978		0	19.1	0	0	0	0	0.7	13	117.5	106.9	10.6	106.9	0	0	0	0	Gur			
85	Majith	150979		0	56	0	0	0	0	11	5.2	532.8	509.5	23.3	439.3	70.2	0	0	0	Gur			
86	Dharampur Ubar	150980		0	15.2	0.3	0	0.7	0	0	0	119.3	101.1	18.3	101.1	0	0	0	0				
87	Prithvipura	150981		0	16.2	0.8	0	2.8	0	0	8.6	168.8	148.8	18.5	0	149.8	0	0	0				
88	Dhamrehi	150982		0	5	0	0	0	0	0	5.8	66.4	64.1	2.4	0	64.1	0	0	0	Gur			
89	Jamrehisani	150983		0	42.3	0	0	0	0	14.8	12.8	274.5	250.2	24.2	214.2	36	0	0	0	Gur			
Block T O T A L :				0	0	1774	2833	413	175	732	617.1	879.9	1424	17914.8	11274.2	6642.1	5949.9	3259.1	11	100			

INDIA
UTTAR PRADESH
VIKAS KHAND KUTHAUND
(PARTS OF TAHSIL JALAUN & MADHOGARH)
DISTRICT JALAUN



- HIGH SCHOOL/INTER COLLEGE **S**
- BANK **B**
- DISPENSARY **D**
- PRIMARY HEALTH CENTRE **▲**
- OTHER MEDICAL SERVICES **▲**

BOUNDARY, DISTRICT
"	TAHSIL
"	VIKAS KHAND
"	VILLAGE WITH MDDS CODE
HEADQUARTERS: VIKAS KHAND	◎
POPULATION SIZE OF VILLAGES: BELOW 200	○
200 - 499 , 500 - 999 , 1000 - 4999 , 5000 AND ABOVE	●
UNINHABITED VILLAGE WITH MDDS CODE	×
STATE HIGHWAY	SH 21
IMPORTANT METALLED ROADS
RIVER & STREAM

Area (Sq. Km.)	314.55
Population	1,38,438
Number of Villages	143

Alphabetical list of Villages (CD Block Wise)

Name of District: Jalaun

Name of CD BLOCK: Kuthaund

Sr. No.	Name of village	2011 Census location code	2001 Census location code
1	Aal	151183	04406400
2	Abdullapur Diwara	151163	04404400
3	Abdullapur Kanar	151014	04389500
4	Abudullapur Mustakil	151161	04404200
5	Ajitapur	151019	04390000
6	Alampur Jagir	151230	04411100
7	Baghawali Diwara	151160	04404100
8	Baghawali Mustakil	151164	04404500
9	Baijapur	151247	04412800
10	Baraila	151199	04408000
11	Bariyapur	151196	04407700
12	Bastepur	151237	04411800
13	Bawali	150993	04387400
14	Bhaderh Diwara	151180	04406100
15	Bhaderh Mustakil	151181	04406200
16	Bhojapur	150995	04387600
17	Bichauli	151227	04410800
18	Bijuvapur Diwara	150996	04387700
19	Bijuvapur Mustakil	151002	04388300
20	Bijwaha	151185	04406600
21	Chauth	151172	04405300
22	Chhani Ahir	151249	04413000
23	Daudpur	151011	04389200
24	Daulatpur	151158	04403900
25	Daun	151226	04410700
26	Dharana	151175	04405600
27	Donapur	151241	04412200
28	Durgaon	151231	04411200
29	Durha Kalpi	151182	04406300
30	Eikkon	151216	04409700
31	Foolpur Kharraova	151235	04411600
32	Gajraura Diwara	151165	04404600
33	Gajraura Mustakil	151167	04404800
34	Gangaura	151214	04409500
35	Gatahari	151252	04413300
36	Ghilauva	151021	04390200
37	Gora Rathaur	151194	04407500
38	Hadrukh	151238	04411900
39	Hafiyapur	151018	04389900
40	Hajipur	151003	04388400
41	Halepur	151251	04413200
42	Hamidpur	151008	04388900
43	Harshankarpur Diwara	151169	04405000
44	Harshankarpur Mustakil	151168	04404900
45	Harsingpur	151217	04409800

46	Hasanpur	151173	04405400
47	Hinnauli Diwara	151177	04405800
48	Hinnauli Mustakil	151179	04406000
49	Inguri	151191	04407200
50	Iton	151015	04389600
51	Jahtauli	151250	04413100
52	Jaisinghapura	151245	04412600
53	Jakha	151215	04409600
54	Jalalpur	151005	04388600
55	Jalaun Khurd	150984	04386500
56	Jamalipur	151001	04388200
57	Jamlapur Dhyan	151221	04410200
58	Jamlapur Junnardar	151009	04389000
59	Jargaon	151213	04409400
60	Jugiyapur	151246	04412700
61	Jugrajpur Diwara	151204	04408500
62	Jugrajpur Mustakil	151201	04408200
63	Kaithwa	151232	04411300
64	Karahiya	151212	04409300
65	Karmukha Diwara	151188	04406900
66	Karmukha Mustakil	151187	04406800
67	Kartalapur	151234	04411500
68	Kharagpur Jalaun	151224	04410500
69	Kharka	151210	04409100
70	Kheda Mustakil	151155	04403600
71	Khednkanar	151010	04389100
72	Khera Diwara	151152	04403300
73	Kiruaha	151006	04388700
74	Kota Diwara	150986	04386700
75	Kota Mustakil	150990	04387100
76	Kurauli	150992	04387300
77	Kurepura Kanar	151022	04390300
78	Kuthila	151189	04407000
79	Kuthond	151193	04407400
80	Kutlopur	151222	04410300
81	Kutubpur	151020	04390100
82	Ladpur Diwara	150998	04387900
83	Ladpur Mustakil	151157	04403800
84	Lahar Kanar	151211	04409200
85	Lohai Diwara	151205	04408600
86	Lohai Mustakil	151206	04408700
87	Lohari	151228	04410900
88	Madaripur	151218	04409900
89	Madnepur Jalaun	151197	04407800
90	Madora	151236	04411700
91	Mahpauli	151013	04389400
92	Malpur	151200	04408100
93	Mao Kanar	151207	04408800
94	Masgaon Diwara	151170	04405100
95	Masgaon Mustakil	151171	04405200

96	Mihauna	151159	04404000
97	Motipur Diwara	150987	04386800
98	Motipur Mustakil	150989	04387000
99	Muhammadpur	151219	04410000
100	Nahali	151198	04407900
101	Nainapur	151178	04405900
102	Nakelpura	150994	04387500
103	Navarejpur	151208	04408900
104	Nawada	151016	04389700
105	Nawasi	151239	04412000
106	Nimgaon	151004	04388500
107	Nizampur	151190	04407100
108	Panditpur	151240	04412100
109	Paren Diwara	150997	04387800
110	Paren Mustakil	150999	04388000
111	Patauwa	151244	04412500
112	Pipariathgaiyan	151254	04413500
113	Pipri Gaharwar	151209	04409000
114	Raipura	151242	04412300
115	Rampura Jalaun	151007	04388800
116	Randhirpur	151186	04406700
117	Ratahari	151253	04413400
118	Romai Diwara	151151	04403200
119	Romai Mustakil	151156	04403700
120	Rurajaitiya	151184	04406500
121	Sahvajpur	151233	04411400
122	Saidpur Ubari	151225	04410600
123	Salempur Kalpi	151192	04407300
124	Salempur Kanar	151012	04389300
125	Shahjadepur	151223	04410400
126	Shankarpur Gaon Diwara	151166	04404700
127	Shankarpur Gaon Mustakil	151162	04404300
128	Shekhpur Ahir	150991	04387200
129	Sihari Chelapur	151229	04411000
130	Silauwa Jagir	150985	04386600
131	Singtauli	151017	04389800
132	Sipura Diwara	151153	04403400
133	Sipura Mustakil	151154	04403500
134	Sirsakalar	151243	04412400
135	Surawali Jalaun	151195	04407600
136	Tarsaur	151248	04412900
137	Tatarpur	151220	04410100
138	Tikari Diwara	151203	04408400
139	Tikari Mustakil	151202	04408300
140	Tirawali	151000	04388100
141	Tolakpur	150988	04386900
142	Umari Diwara	151174	04405500
143	Umari Mustakil	151176	04405700

Census of India 2011- Village Directory**Amenities and Land use (As in 2009)**

Name of District:-Jalaun-Location CodeNo:-165

Name of CD Block:-Kuthaund- Location CodeNo:-0374

Sr.No.	Name village	Location code no.	Total area of the village (in hectares rounded up to one decimal place)	Total population (2011 census)	Number of households (2011 census)	Number of educational amenities available. (If not available within the village , the distance range code viz; a for < 5 Kms, b for 5-10 Kms and c for 10+ kms of nearest place where facility is available is given).													
						Pre-Primary school (PP)	Primary school (P)	Middle school (M)	Secondary School (S)	Senior Secondary school (SS)	Degree college of arts, science & commerce (ASC)	Engineering college(EC)	Medical college (MC)	Management institute (MI)	Polytechnic (Pt)	Vocational training school /ITI	Non-formal training centre (NFTC)	Special school for disabled (SSD)	Others (specify)
1	2	3	4	5	6	7	8	9	10	11	12	13	14	15	16	17	18	19	20
90	Jalaun Khurd	150984	292.3	947	155 b		1	1 b	b	c	c	c	c	c	c	b	b	c	
91	Silauwa Jagir	150985	462.3	1154	189 b		1 a	b	b	c	c	c	c	c	c	c	b	c	
92	Kota Diwara	150986	183.2	1	1 b	a	a	b	b	c	c	c	c	c	c	c	b	c	
93	Motipur Diwara	150987	144.6	0	0														
94	Tolakpur	150988	183.6	859	114 b		2 a	b	b	c	c	c	c	c	c	c	b	c	
95	Motipur Mustaki	150989	105.3	472	68 b		1	1 b	b	c	c	c	c	c	c	c	b	c	
96	Kota Mustakil	150990	222.7	1817	316 b		2	1 b	b	c	c	c	c	c	c	c	b	c	
97	Shekhpur Ahir	150991	163.1	2174	352 b		1	1						c	c	c			
98	Kurauli	150992	279.5	1279	186		1	1						c	c				
99	Bawali	150993	450.5	3708	594		2	1	1	1 b									
100	Nakelpura	150994	121.5	744	140		1 a	a	a	b	c	c	c	c	c	c			
101	Bhojapur	150995	170.5	674	115		1 a	a	a	a	c	c	c	c	c	c			
102	Bijuvapur Diwar	150996	557.8	1093	171		1	1											
103	Paren Diwara	150997	289.9	0	0														
104	Ladpur Diwara	150998	66.3	0	0														
105	Paren Mustakil	150999	188.1	1134	187		1												
106	Tirawali	151000	190.3	792	130 b		1 a	b	b	b	c	c	c	c	c	c	c	c	
107	Jamalipur	151001	109.4	356	64														
108	Bijuvapur Musta	151002	90.5	472	93 b		1 a	b	b	b	c	c	c	c	c	c	c	c	
109	Hajipur	151003	217.7	1021	166			1						1					
110	Nimgaon	151004	133	977	210 b		1	1	1 b	b	c	c		c	c	b			
111	Jalalpur	151005	93.2	296	43 b		1 a	a	b	b	c	c	c	c	b				
112	Kiruaha	151006	162	730	137		1 a	a	b	b	c	c		c	c	b			
113	Rampura Jalaun	151007	242.7	965	177 b		1	1 a	b	b	c	c		c	c	b			
114	Hamidpur	151008	112.9	542	78 b		1 a	b	b	b	c	c		c	c	b			
115	Jamlapur Junnar	151009	204.4	1307	203 a		1	1						c	c	c			
116	Khednkanar	151010	148.4	424	65 a		1	1						c	c	c			
117	Daudpur	151011	63.2	0	0														
118	Salempur Kanar	151012	147.4	553	103 a		1							c	c	c			
119	Mahpauli	151013	119.6	335	60 c		1 a	b	b	b	c	c		c	c	c			
120	Abdullapur Kana	151014	147.9	1377	231 b		1	1 b	b	b	c	c		c	c	b			
121	Iton	151015	448.3	2633	418		3	2 b	b	b	c	c	c	c	c	c	c	c	
122	Nawada	151016	131.2	1053	172 c		1	1 b	b	b	c	c		c	c	c			
123	Singtauli	151017	287.4	1499	235 b		1	1 b	b	b	c	c		c	c	b			
124	Hafiyapur	151018	41.6	0	0														
125	Ajitapur	151019	114.9	6113	788		2 b	b	c	c	c	c	c	c	c	c	c	c	
126	Kutubpur	151020	95.4	546	77 a		1 a	b	b	b	c	c	c	c	c	c	c	c	
127	Ghilauva	151021	94.9	318	50 c	c	a	b	b	b	c	c	c	c	c	c	c	c	
128	Kurepura Kanar	151022	221.8	1085	181	2	1	1 b	b		c	c	c	c	c	c	c	c	
129	Romai Diwara	151151	255.6	0	0														
130	Khera Diwara	151152	125.2	0	0														
131	Sipura Diwara	151153	61.2	0	0														
132	Sipura Mustakil	151154	32.2	450	65	a	a	a						c	c				
133	Kheda Mustakil	151155	185.4	1066	183		1	1											
134	Romai Mustakil	151156	290.4	1412	216		1	1 b						c	c				
135	Ladpur Mustakil	151157	245.4	295	53		1 b	b											
136	Daulatpur	151158	210.1	1329	222 b		1 b	b	b	b	c	c	c	c	c	c	c	c	
137	Mihauna	151159	207.8	1335	225 a		1	1 a	a	a	c	c	c	c	c	c	c	c	

Census of India 2011- Village Directory**Amenities and Land use (As in 2009)**

Name of District:-Jalaun-Location CodeNo:-165

Name of CD Block:-Kuthaund- Location CodeNo:-0374

Sr.No.	Name village	Location code no.	Number of Medical Amenities available. (If not available within the village , the distance range code viz; a for < 5 Kms, b for 5-10 Kms and c for 10+ kms of nearest place where facility is available is given).										Number of Non-Government Medical Amenities available.							
			Community health centre (CHC)	Primary health centre (PHC)	Primary health sub centre (PHS)	Maternity and child welfare centre (MCW)	T.B. clinic (TBC)	Hospital-allopathic (HA)	Hospital-alternative medicine (HO)	Dispensary (D)	Veterinary hospital (VH)	Mobile health clinic (MHC)	Family welfare centre (FWC)	Charitable non Govt. hospital/Nursing home.	Medical practitioner with MBBS Degree	Medical practitioner with other degree	Medical practitioner with no degree	Traditional practitioner and faith healer .	Medicine Shop	Others
1	2	3	21	22	23	24	25	26	27	28	29	30	31	32	33	34	35	36	37	38
90	Jalaun Khurd	150984	1	b	b	b	c	b	a	b	b	b	b	0	0	0	0	0	0	0
91	Silauwa Jagir	150985	b	b	b	b	c	b	a	b	b	c	b	0	0	0	0	1	0	0
92	Kota Diwara	150986	b	b	b	b	c	b	a	b	b	c	b	0	0	0	0	0	0	0
93	Motipur Diwara	150987																		
94	Tolakpur	150988	b	b	b	c	b	a	b	b	c	b	0	0	0	0	0	0	0	0
95	Motipur Mustaki	150989	b	b	b	c	b	a	b	b	c	b	0	0	0	0	0	0	0	0
96	Kota Mustakil	150990	b	b	b	b	b	a	b	b	c	b	0	0	0	0	0	0	0	0
97	Shekhpur Ahir	150991	b	b	b	b	b		b	b	b	b	0	0	0	0	0	0	0	0
98	Kurauli	150992	b	b	b	b	b		b	b	b	b	0	0	0	0	0	0	0	0
99	Bawali	150993				1				1			0	0	0	0	0	2	0	0
100	Nakelpura	150994	b	b	b					b	b		b	0	0	0	0	0	0	0
101	Bhojapur	150995	a	a	a				a	a		a	0	0	0	0	0	0	0	0
102	Bijuvapur Diwar	150996	c	b	b	b	c	c	c	c	b		b	0	0	0	0	0	0	0
103	Parent Diwara	150997																		
104	Ladpur Diwara	150998																		
105	Parent Mustakil	150999		c		b	b				b		b	0	0	0	0	0	0	0
106	Tirawali	151000	c	b		c	c	c	c	c	b		b	0	0	0	0	0	0	0
107	Jamalipur	151001	c	b	b	b	b	b	b	b	b		b	0	0	0	0	0	0	0
108	Bijuvapur Musta	151002	c	b	b	b	c	c	c	c	b		b	0	0	0	0	0	0	0
109	Hajipur	151003	b	b	b						b		b	0	0	0	0	0	0	0
110	Nimgaon	151004	b	b	b	b	b	b	b	b	b	b	b	0	0	0	0	0	0	0
111	Jalalpur	151005	b	b	b	b	b	b	b	b	b	b	b	0	0	0	0	0	0	0
112	Kiruaaha	151006	b	b	b	b	b	b	b	b	b	b	b	0	0	0	0	0	0	0
113	Rampura Jalaun	151007	b	b	b	b	b	b	b	b	b	b	b	0	0	0	0	0	0	0
114	Hamidpur	151008	b	b	b	b	b	b	b	b	b	b	b	0	0	0	0	0	0	0
115	Jamlapur Junnar	151009	c	c	c	c	c	c	c	c	c	c	c	0	0	0	0	0	0	0
116	Khednkanar	151010	c	c	c	c	c	c	c	c	c	c	c	0	0	0	0	0	0	0
117	Daudpur	151011																		
118	Salempur Kanar	151012	c	c	c	c	c	c		c	c	c	c	0	0	0	0	0	0	0
119	Mahpauli	151013	c	c	c	c	c	c	c	c	c	c	c	0	0	0	0	0	0	0
120	Abdullapur Kana	151014	b	b	b	b	b	b	b	b	b	b	b	0	0	0	0	0	0	0
121	Iton	151015	c	1	1	c	c	c	c	1	b	c	c	0	0	3	1	1	3	0
122	Nawada	151016	c	c	c	c	c	c	c	c	c	c	c	0	0	0	0	0	0	0
123	Singtauli	151017	b	b	b	b	b	b	b	b	b	b	b	0	0	0	0	0	0	0
124	Hafiyapur	151018																		
125	Ajitapur	151019	c	c	a	c	c	c	c		b	c	c	0	0	3	1	1	1	0
126	Kutubpur	151020	c	c	b	b	c	c	b	a	b	c	c	0	0	0	0	0	0	0
127	Ghilauva	151021	c	c	c	b	c	c	c	b	b	c	b	0	0	0	0	0	0	0
128	Kurepura Kanar	151022	b	b	b	b	c	c	c	a	b	c	b	0	0	1	0	0	0	0
129	Romai Diwara	151151																		
130	Khera Diwara	151152																		
131	Sipura Diwara	151153																		
132	Sipura Mustakil	151154		c	c	c	c					c	c	0	0	0	0	0	1	0
133	Kheda Mustakil	151155		b		b	b	c			b		b	0	0	0	0	0	1	0
134	Romai Mustakil	151156				b	c				b		b	0	0	0	0	0	1	0
135	Ladpur Mustakil	151157	c	c	b	b	c				b		b	0	0	0	0	0	1	0
136	Daulatpur	151158	c	b	c	b	c	c	b	b	b	c	b	0	0	0	0	0	1	0
137	Mihauna	151159	c	a	c	a	c	c	c	a	a	c	a	0	0	0	0	0	1	0

Census of India 2011- Village Directory**Amenities and Land use (As in 2009)**

Name of District:-Jalaun-Location CodeNo:-165

Name of CD Block:-Kuthaund- Location CodeNo:-0374

Sr.No.	Name village	Location code no.	Availability of drinking water - Yes / No								Availability of toilet & others Yes / No			
			Tap water (Treated/Untreated)	Well water (Covered / Uncovered well)	Hand Pump	Tube wells / Bore well	Spring	River / Canal	Tank / Pond / Lake	Others	Community toilet including bath.	Community toilet excluding bath.	Rural sanitary mart or sanitary hardware outlet available near the village.	Community bio-gas or recycle of waste for productive use.
1	2	3	39	40	41	42	43	44	45	46	47	48	49	50
90	Jalaun Khurd	150984	No	Yes	Yes	Yes	No	Yes	Yes	No	No	No	No	No
91	Silauwa Jagir	150985	No	Yes	Yes	Yes	No	Yes	Yes	No	No	No	No	No
92	Kota Diwara	150986	No	Yes	No	No	No	Yes	No	No	No	No	No	No
93	Motipur Diwara	150987												
94	Tolakpur	150988	No	Yes	Yes	Yes	No	Yes	Yes	No	No	No	Yes	No
95	Motipur Mustaki	150989	No	Yes	Yes	Yes	No	Yes	Yes	No	No	No	Yes	No
96	Kota Mustakil	150990	No	Yes	Yes	Yes	No	Yes	Yes	No	No	No	No	No
97	Shekhpur Ahir	150991	Yes	Yes	Yes	Yes	No	Yes	Yes	No	No	No	No	No
98	Kurauli	150992	Yes	Yes	Yes	Yes	No	Yes	Yes	No	No	No	No	No
99	Bawali	150993	Yes	No	Yes	Yes	No	No	No	No	No	No	No	No
100	Nakelpura	150994	Yes	Yes	Yes	Yes	No	Yes	Yes	No	No	No	No	No
101	Bhojapur	150995	Yes	Yes	Yes	Yes	No	No	Yes	No	No	No	No	No
102	Bijuvapur Diwar	150996	No	Yes	Yes	No	No	Yes	No	No	No	No	No	No
103	Parent Diwara	150997												
104	Ladpur Diwara	150998												
105	Parent Mustakil	150999	No	Yes	Yes	Yes	No	No	Yes	No	No	No	No	No
106	Tirawali	151000	No	Yes	Yes	No	No	No	Yes	No	No	No	No	No
107	Jamalipur	151001	No	Yes	Yes	No	No	No	Yes	No	No	No	No	No
108	Bijuvapur Musta	151002	No	Yes	Yes	No	No	No	Yes	No	No	No	No	No
109	Hajipur	151003	Yes	Yes	Yes	Yes	No	Yes	Yes	No	No	No	No	No
110	Nimgaon	151004	No	Yes	Yes	Yes	No	No	Yes	No	No	No	No	No
111	Jalalpur	151005	No	Yes	Yes	Yes	No	No	Yes	No	No	No	No	No
112	Kiruha	151006	No	Yes	Yes	Yes	No	No	Yes	No	No	No	No	No
113	Rampura Jalaun	151007	No	Yes	Yes	Yes	No	No	Yes	No	No	No	No	No
114	Hamidpur	151008	No	Yes	Yes	Yes	No	No	Yes	No	No	No	No	No
115	Jamlapur Junnar	151009	Yes	Yes	Yes	Yes	No	Yes	Yes	No	No	No	No	No
116	Khednkanar	151010	Yes	Yes	Yes	Yes	No	Yes	Yes	No	No	No	No	No
117	Daudpur	151011												
118	Salempur Kanar	151012	Yes	Yes	Yes	Yes	No	Yes	Yes	No	No	No	No	No
119	Mahpauli	151013	No	Yes	Yes	Yes	No	Yes	Yes	No	No	No	No	No
120	Abdullapur Kana	151014	No	Yes	Yes	Yes	No	No	Yes	No	No	No	No	No
121	Iton	151015	No	Yes	Yes	Yes	No	Yes	Yes	No	No	No	Yes	No
122	Nawada	151016	No	Yes	Yes	Yes	No	Yes	Yes	No	No	No	No	No
123	Singtauli	151017	No	Yes	Yes	Yes	No	Yes	Yes	No	No	No	No	No
124	Hafiyapur	151018												
125	Ajitapur	151019	No	Yes	Yes	Yes	No	No	Yes	No	No	No	Yes	No
126	Kutubpur	151020	No	Yes	Yes	Yes	No	Yes	Yes	No	No	No	No	No
127	Ghilauva	151021	No	Yes	Yes	Yes	No	No	Yes	No	No	No	No	No
128	Kurepura Kanar	151022	No	Yes	Yes	Yes	No	Yes	Yes	No	No	No	No	No
129	Romai Diwara	151151												
130	Khera Diwara	151152												
131	Sipura Diwara	151153												
132	Sipura Mustakil	151154	Yes	Yes	Yes	Yes	No	No	No	No	No	No	No	No
133	Kheda Mustakil	151155	Yes	No	Yes	No	No	No	No	No	No	No	No	No
134	Romai Mustakil	151156	Yes	No	Yes	Yes	No	No	No	No	No	No	No	No
135	Ladpur Mustakil	151157	Yes	No	Yes	Yes	No	No	No	No	No	No	No	No
136	Daulatpur	151158	Yes	Yes	Yes	Yes	No	Yes	Yes	No	No	No	No	No
137	Mihauna	151159	Yes	No	Yes	No	No	No	No	No	No	No	No	No

Census of India 2011- Village Directory**Amenities and Land use (As in 2009)**

Name of District:-Jalaun-Location CodeNo:-165

Name of CD Block:-Kuthaund- Location CodeNo:-0374

Sr.No.	Name village	Location code no.	Communication and transport facilities (If amenities available code -Yes is given except for Village Pin Code .If not available within the village , the distance range code viz; a for < 5 Kms, b for 5-10 Kms and c for 10+ kms of nearest place where facility is available is given).																
			Post office(PO)	Sub post office (SPO)	Post & Telegraph office (P&TO)	Village Pin Code	Telephones (Land lines)	Public call office (PCO)	Mobile phone coverage	Internet cafes/ Common service centre (CSC)	Private courier facility	Bus service (Public & Private)	Railway stations	Auto/Modified Autos	Taxis and Vans	Tractors	Cycle-pulled rickshaws (Manual & Machine driven)	Carts driven by animals	Sea /River ferry service
1	2	3	51	52	53	54	55	56	57	58	59	60	61	62	63	64	65	66	67
90	Jalaun Khurd	150984 a	a	b		Yes	b	b	b	b	b	b	b	b	Yes	b	Yes		
91	Silauwa Jagir	150985 a	a	b		Yes	b	b	b	b	b	b	b	b	Yes	Yes	Yes		
92	Kota Diwara	150986 b	a	b		a	a	a	b	b	b	c	b	b	a	b	a		
93	Motipur Diwara	150987																	
94	Tolakpur	150988 a	a	b		Yes	a	Yes	b	b	b	c	b	b	Yes	Yes	Yes		
95	Motipur Mustaki	150989 b	a	b		Yes	a	Yes		b	b	c	b	b	Yes	b	Yes		
96	Kota Mustakil	150990 b	a	b		Yes	a	Yes	b	b	b	b	b	Yes	b		Yes		
97	Shekhpur Ahir	150991 a	Yes	a				b	b	b	Yes	c	c	Yes	Yes	c	Yes	b	
98	Kurauli	150992 b	a	b				b	b	b	Yes	c	c	Yes	Yes	c	Yes	b	
99	Bawali	150993 Yes	Yes	Yes	Yes	285125	Yes	Yes			Yes	c			Yes				
100	Nakelpura	150994 b	b	c		285125	Yes					c							
101	Bhojapur	150995 a	a	c		285125	Yes					c							
102	Bijuvapur Diwar	150996 b	b	c		285125	a	b	b	b	b	c	c	c	Yes	c	Yes		
103	Paren Diwara	150997																	
104	Ladpur Diwara	150998																	
105	Paren Mustakil	150999 b	a	c		285125		b	b		b	c	c		Yes	c	Yes		
106	Tirawali	151000 b	a	c		285125	b	b	Yes	b	b	c	c	c	Yes	c	Yes		
107	Jamalipur	151001 b	a	c			b	b	b	b	b	c	c	c	Yes	c	Yes		
108	Bijuvapur Musta	151002 b	b	c			b	b	b	b	b	c	c	c	Yes	c	Yes		
109	Hajipur	151003 b	b	c		285125						c							
110	Nimgaon	151004 b	a	b		Yes	b	Yes	b	b	b	c						Yes	
111	Jalalpur	151005 b	a	b			b	b	Yes	b	b	b	c		Yes		Yes		
112	Kiruaaha	151006 b	a	b		Yes	Yes	Yes	b	b	Yes	c	b	b	Yes	b	Yes		
113	Rampura Jalaun	151007 b	Yes	b		Yes	Yes	Yes	b	b	Yes	c	b	b	Yes	b	Yes		
114	Hamidpur	151008 b	a	b		285129	Yes	a	Yes	b	b	Yes	c				Yes		
115	Jamlapur Junnar	151009 c	Yes	c				c	c	c	a	c	c	Yes	Yes	c	Yes	c	
116	Khednkanar	151010 c	Yes	c				c	c	c	a	c	c	Yes	Yes	c	Yes	c	
117	Daudpur	151011																	
118	Salempur Kanar	151012 c	Yes	c				c	c	c	a	b	c	Yes	Yes	c	Yes	c	
119	Mahpauli	151013 c	a	c			a	a	Yes	c	c	a	c		Yes		Yes		
120	Abdullapur Kana	151014 b	a	b		285129	Yes	a	Yes	b	b	Yes	c		Yes		Yes		
121	Iton	151015 Yes	b	b		Yes	Yes	Yes	c	c	Yes	c	c	Yes	Yes	c	Yes		
122	Nawada	151016 c	a	c			a	a	Yes	c	c	a	c		Yes		Yes		
123	Singtauli	151017 b	b	b		Yes		Yes	b	b	Yes	c			Yes		Yes		
124	Hafiyapur	151018																	
125	Ajitapur	151019 Yes	b	b		Yes	Yes	Yes	c	c	Yes	c	c	Yes	c	c			
126	Kutubpur	151020 c	b	b		a	a	a	c	c	a	c	c	a	c	c	Yes	c	
127	Ghilauva	151021 a	b	b		a	a	Yes	c	a	a	c	c	c	c	c	Yes		
128	Kurepura Kanar	151022 a	b	b		a	a	a	c	Yes	a	c	c	a	c	c	Yes	c	
129	Romai Diwara	151151																	
130	Khera Diwara	151152																	
131	Sipura Diwara	151153																	
132	Sipura Mustakil	151154	c	c							Yes	b			Yes		Yes		
133	Kheda Mustakil	151155										Yes			Yes				
134	Romai Mustakil	151156	Yes							Yes	Yes				Yes		Yes		
135	Ladpur Mustakil	151157	b	c							Yes	c						Yes	
136	Daulatpur	151158 b	c	b		285125	b	b	Yes	c	c	b	c	c	b	a	c	Yes	
137	Mihauna	151159 a	a	a		285125	a	Yes	c	c	a	c	c	c	Yes	c	Yes	c	

Census of India 2011- Village Directory**Amenities and Land use (As in 2009)**

Name of District:-Jalaun-Location CodeNo:-165

Name of CD Block:-Kuthaund- Location CodeNo:-0374

Sr .No.	Name village	Location code no.	Village connected to highways,village roads, banks & credit societies (If amenities available code -Yes is given, If not available within the village , the distance range code viz; a for < 5 Kms, b for 5-10 Kms and c for 10+ kms of nearest place where facility is available is given).											
			Connected to national highway(NH)	Connected to state highway(SH)	Connected to major district road (MDR)	Connected to others district road	Pucca roads	Kutchcha roads	Water bounded macadam(WBM) roads	Navigable waterway (river/canal)(NW)	Footpaths (FP)	Commercial & Co-operative Banks	ATM	Agricultural Credit Societies
1	2	3	68	69	70	71	72	73	74	75	76	77	78	79
90	Jalaun Khurd	150984 c	b	b		Yes	Yes	Yes	Yes		Yes	a	c	a
91	Silauwa Jagir	150985 c	b			Yes	Yes	Yes	Yes		Yes	a	c	a
92	Kota Diwara	150986 c	b	b	b	b	b	Yes	a		Yes	a	a	a
93	Motipur Diwara	150987												
94	Tolakpur	150988 c	b	b		Yes	Yes	Yes	Yes		Yes	a	a	a
95	Motipur Mustaki	150989 c	b	b		Yes	Yes	Yes	Yes		Yes	a	c	a
96	Kota Mustakil	150990 c	b	b	b	b	Yes	Yes	Yes		Yes	a	c	a
97	Shekhpur Ahir	150991 c	Yes	a		Yes		Yes	Yes	b	Yes	Yes	c	Yes
98	Kurauli	150992 c	Yes	a		Yes		Yes	Yes		Yes	b	c	a
99	Bawali	150993			Yes		Yes	Yes	Yes		Yes	Yes	b	Yes
100	Nakelpura	150994 c	c	c				Yes			Yes	b	c	a
101	Bhojapur	150995 c	a	a				Yes			Yes	b	c	a
102	Bijuvapur Diwar	150996 c	b	a		Yes		Yes	a		Yes	b	c	b
103	Paren Diwara	150997												
104	Ladpur Diwara	150998												
105	Paren Mustakil	150999 c	Yes	b		Yes	b	Yes	Yes		Yes	b	c	b
106	Tirawali	151000 c	Yes	b		Yes	b	Yes			Yes	b	c	b
107	Jamalipur	151001 c	b	b		Yes	b	Yes	b		Yes			
108	Bijuvapur Musta	151002 c	b	b		Yes		Yes			Yes	b	c	b
109	Hajipur	151003 b	b	b	b	b	Yes	Yes			Yes	b	b	b
110	Nimgaon	151004			Yes	Yes	Yes	Yes			Yes	b	c	b
111	Jalalpur	151005			Yes	Yes	Yes	Yes			Yes	b	c	b
112	Kiruaha	151006 c	c		Yes	Yes	Yes	Yes			Yes	b	c	b
113	Rampura Jalaun	151007			Yes	Yes	Yes	Yes			Yes	b	c	b
114	Hamidpur	151008			Yes	Yes	Yes	Yes			Yes	b	c	b
115	Jamlapur Junnar	151009 c	Yes	a		Yes		Yes	Yes	a	Yes	a	c	a
116	Khednkanar	151010 c	Yes	a		Yes		Yes	Yes	a	Yes	a	c	a
117	Daudpur	151011												
118	Salempur Kanar	151012 c	Yes	a		Yes		Yes	Yes	b	Yes	a	c	a
119	Mahpauli	151013				Yes	Yes	Yes			Yes	a	c	a
120	Abdullapur Kana	151014			Yes	Yes	Yes	Yes			Yes	a	c	a
121	Iton	151015 c	c	b		Yes	Yes	Yes	Yes		Yes	Yes	c	Yes
122	Nawada	151016				Yes		Yes			Yes	a	c	a
123	Singtauli	151017					Yes	Yes			Yes	a	c	a
124	Hafiyapur	151018												
125	Ajitapur	151019 c	c	b		Yes	Yes	Yes	Yes		Yes	a	c	a
126	Kutubpur	151020 c	c	a	a	a	c	Yes	Yes	Yes	Yes	a	c	a
127	Ghilauva	151021 c	c	a	a	a		Yes	Yes	Yes	Yes	a	c	a
128	Kurepura Kanar	151022 c	c	b	a	a	Yes	Yes	Yes	Yes	Yes	a	c	a
129	Romai Diwara	151151												
130	Khera Diwara	151152												
131	Sipura Diwara	151153												
132	Sipura Mustakil	151154	a					Yes	Yes		Yes	Yes		
133	Kheda Mustakil	151155	Yes	Yes		Yes	Yes				Yes	Yes		
134	Romai Mustakil	151156	Yes	Yes					Yes		Yes	Yes		
135	Ladpur Mustakil	151157	Yes					Yes	Yes		Yes		c	
136	Daulatpur	151158 c	b	b		Yes	Yes	Yes			Yes	b	c	b
137	Mihauna	151159 c	a	a		Yes	Yes	Yes	a	c	Yes	a	c	a

Census of India 2011- Village Directory**Amenities and Land use (As in 2009)**

Name of District:-Jalaun-Location CodeNo:-165

Name of CD Block:-Kuthaund- Location CodeNo:-0374

Sr.No.	Name village	Location code no.	Availability of miscellaneous facilities (If amenities available code -Yes is given, If not available within the village, the distance range code viz; a for < 5 Kms, b for 5-10 Kms and c for 10+ kms of nearest place where facility is available is given).																	Availability of electricity (Yes/No)				
			Self-Help Group (SHG)	Public distribution system (PDS) shop	Mandis / Regular market	Weekly Haat	Agricultural marketing society	Integrated Child Development Scheme (Nutritional Centres)	Anganwadi Centre (Nutritional Centres)	Others (Nutritional Centres)	ASHA (Accredited Social Health Activist)	Community centre with/without TV	Sports Field,	Sports Club / Recreation Centre	Cinema / Video Hall	Public Library	Public Reading Room	Newspaper Supply	Assembly Polling station	Birth & Death Registration Office	Power Supply for Domestic Use (ED)	Power Supply for Agricultural Use (EAG)	Power Supply for Commercial Use (EC)	Power Supply for All Uses (EA)
1	2	3	80	81	82	83	84	85	86	87	88	89	90	91	92	93	94	95	96	97	98	99	100	101
90	Jalaun Khurd	150984	Yes	Yes	Yes	Yes	Yes	Yes	Yes	Yes	Yes	Yes	Yes	Yes	Yes	Yes	Yes	Yes	Yes	Yes	Yes	No	No	No
91	Silauwa Jagir	150985	Yes	Yes	Yes	Yes	Yes	Yes	Yes	Yes	Yes	Yes	Yes	Yes	Yes	Yes	Yes	Yes	Yes	Yes	Yes	No	No	No
92	Kota Diwara	150986	Yes	Yes	Yes	Yes	Yes	Yes	Yes	Yes	Yes	Yes	Yes	Yes	Yes	Yes	Yes	Yes	Yes	Yes	No	No	No	No
93	Motipur Diwara	150987																						
94	Tolakpur	150988	Yes	Yes	Yes	Yes	Yes	Yes	Yes	Yes	Yes	Yes	Yes	Yes	Yes	Yes	Yes	Yes	Yes	Yes	Yes	No	No	No
95	Motipur Mustaki	150989	Yes	Yes	Yes	Yes	Yes	Yes	Yes	Yes	Yes	Yes	Yes	Yes	Yes	Yes	Yes	Yes	Yes	Yes	Yes	No	No	No
96	Kota Mustakil	150990	Yes	Yes	Yes	Yes	Yes	Yes	Yes	Yes	Yes	Yes	Yes	Yes	Yes	Yes	Yes	Yes	Yes	Yes	Yes	No	No	No
97	Shekhpur Ahir	150991	Yes	Yes	Yes	Yes	Yes	Yes	Yes	Yes	Yes	Yes	Yes	Yes	Yes	Yes	Yes	Yes	Yes	Yes	Yes	Yes	Yes	Yes
98	Kurauli	150992	Yes	Yes	Yes	Yes	Yes	Yes	Yes	Yes	Yes	Yes	Yes	Yes	Yes	Yes	Yes	Yes	Yes	Yes	Yes	Yes	Yes	Yes
99	Bawali	150993	Yes	Yes	Yes	Yes	Yes	Yes	Yes	Yes	Yes	Yes	Yes	Yes	Yes	Yes	Yes	Yes	Yes	Yes	Yes	Yes	Yes	Yes
100	Nakelpura	150994	Yes	Yes	Yes	Yes	Yes	Yes	Yes	Yes	Yes	Yes	Yes	Yes	Yes	Yes	Yes	Yes	Yes	Yes	Yes	Yes	Yes	Yes
101	Bhojapur	150995	Yes	Yes	Yes	Yes	Yes	Yes	Yes	Yes	Yes	Yes	Yes	Yes	Yes	Yes	Yes	Yes	Yes	Yes	Yes	Yes	Yes	Yes
102	Bijuvapur Diwar	150996	Yes	Yes	Yes	b	Yes	Yes	Yes	Yes	Yes	Yes	Yes	Yes	Yes	Yes	Yes	Yes	Yes	Yes	No	No	No	No
103	Paren Diwara	150997																						
104	Ladpur Diwara	150998																						
105	Paren Mustakil	150999	Yes	Yes	Yes	Yes	Yes	Yes	Yes	Yes	Yes	Yes	Yes	Yes	Yes	Yes	Yes	Yes	Yes	Yes	No	Yes	No	No
106	Tirawali	151000	Yes	Yes	Yes	Yes	Yes	Yes	Yes	Yes	Yes	Yes	Yes	Yes	Yes	Yes	Yes	Yes	Yes	Yes	Yes	Yes	No	No
107	Jamalipur	151001	Yes	Yes	Yes	Yes	Yes	Yes	Yes	Yes	Yes	Yes	c	c	c	c	c	c	Yes	Yes	Yes	Yes	No	No
108	Bijuvapur Musta	151002	Yes	Yes	Yes	Yes	Yes	Yes	Yes	Yes	Yes	Yes	Yes	Yes	Yes	Yes	Yes	Yes	Yes	Yes	Yes	Yes	No	No
109	Hajipur	151003	Yes	Yes	Yes	Yes	Yes	Yes	Yes	Yes	Yes	Yes	Yes	Yes	Yes	Yes	Yes	Yes	Yes	Yes	Yes	Yes	Yes	Yes
110	Nimgaon	151004	b	Yes	b	b	b	Yes	Yes	Yes	b	Yes	c	c	c	c	b	Yes	Yes	Yes	No	No	No	No
111	Jalalpur	151005	b	a	b	b	b	a	Yes	a	b	Yes	c	c	c	c	b	a	a	Yes	No	No	No	No
112	Kiruha	151006	b	Yes	b	b	b	a	Yes	Yes	b	Yes	c	c	c	c	a	Yes	Yes	Yes	Yes	No	No	No
113	Rampura Jalaun	151007	b	a	b	a	b	Yes	Yes	Yes	b	Yes	c	c	c	c	a	Yes	Yes	Yes	No	No	No	No
114	Hamidpur	151008	b	a	b	a	b	a	Yes	a	b	Yes	c	c	c	c	a	Yes	Yes	Yes	No	No	No	No
115	Jamlapur Junnar	151009	Yes	Yes	Yes	Yes	Yes	Yes	Yes	Yes	Yes	Yes	Yes	Yes	Yes	Yes	Yes	Yes	Yes	Yes	Yes	Yes	Yes	Yes
116	Khednkanar	151010	Yes	Yes	Yes	Yes	Yes	Yes	Yes	Yes	Yes	Yes	Yes	Yes	Yes	Yes	Yes	Yes	Yes	Yes	Yes	Yes	Yes	Yes
117	Daudpur	151011																						
118	Salempur Kanar	151012	Yes	Yes	Yes	Yes	Yes	Yes	Yes	Yes	Yes	Yes	Yes	Yes	Yes	Yes	Yes	Yes	Yes	Yes	Yes	Yes	Yes	Yes
119	Mahpauli	151013	Yes	Yes	c	a	c	c	Yes	Yes	Yes	c	Yes	c	c	c	c	a	Yes	Yes	Yes	Yes	Yes	Yes
120	Abdullapur Kana	151014	b	Yes	b	b	b	Yes	Yes	Yes	b	Yes	c	c	c	c	a	Yes	Yes	Yes	No	No	No	No
121	Iton	151015	Yes	Yes	Yes	Yes	Yes	Yes	Yes	Yes	Yes	Yes	Yes	Yes	Yes	Yes	Yes	Yes	Yes	Yes	Yes	Yes	Yes	Yes
122	Nawada	151016	c	Yes	c	a	c	c	Yes	Yes	Yes	c	Yes	c	c	c	a	a	Yes	Yes	Yes	No	No	No
123	Singtauli	151017	b	Yes	c	a	b	b	Yes	Yes	Yes	b	Yes	c	c	c	c	a	Yes	Yes	Yes	No	No	No
124	Hafiyapur	151018																						
125	Ajitapur	151019	Yes	Yes	Yes	Yes	Yes	Yes	Yes	Yes	Yes	Yes	Yes	Yes	Yes	Yes	Yes	Yes	Yes	Yes	Yes	Yes	Yes	Yes
126	Kutubpur	151020	Yes	Yes	Yes	Yes	Yes	Yes	Yes	Yes	Yes	Yes	Yes	Yes	Yes	Yes	Yes	Yes	Yes	Yes	Yes	No	No	No
127	Ghilauva	151021	Yes	Yes	Yes	Yes	Yes	Yes	Yes	Yes	Yes	Yes	Yes	Yes	Yes	Yes	Yes	Yes	Yes	Yes	Yes	No	No	No
128	Kurepura Kanar	151022	Yes	Yes	Yes	Yes	Yes	Yes	Yes	Yes	Yes	Yes	Yes	Yes	Yes	Yes	Yes	Yes	Yes	Yes	Yes	Yes	Yes	Yes
129	Romai Diwara	151151																						
130	Khera Diwara	151152																						
131	Sipura Diwara	151153																						
132	Sipura Mustakil	151154	Yes	Yes	c	c	Yes	Yes	c	Yes	Yes	c	Yes	Yes	Yes	Yes	Yes	Yes	Yes	Yes	No	No	No	No
133	Khedra Mustakil	151155	Yes	Yes	Yes	Yes	Yes	Yes	Yes	Yes	Yes	Yes	Yes	Yes	Yes	Yes	Yes	Yes	Yes	Yes	No	No	No	No
134	Romai Mustakil	151156	Yes	Yes	Yes	b	Yes	Yes	a	Yes	Yes	c	Yes	Yes	Yes	Yes	Yes	Yes	Yes	Yes	No	No	No	No
135	Ladpur Mustakil	151157	Yes	Yes	c	b	Yes	Yes	b	Yes	Yes	Yes	Yes	Yes	Yes	Yes	Yes	Yes	Yes	Yes	Yes	Yes	No	No
136	Daulatpur	151158	Yes	Yes	b	b	b	b	Yes	Yes	Yes	c	Yes	c	c	c	c	b	Yes	Yes	Yes	Yes	Yes	Yes
137	Mihauna	151159	Yes	Yes	a	a	c	a	Yes	Yes	Yes	c	Yes	c	c	c	c	a	Yes	Yes	Yes	Yes	Yes	Yes

Census of India 2011- Village Directory

Amenities and Land use (As in 2009)

Name of District:-Jalaun-Location CodeNo:-165

Name of CD Block:-Kuthaund- Location CodeNo:-0374

Sr.No.	Name village	Location code no.	Land Use																	Name of three most important commodities manufactured			
			Nearest Town	Area under different types of land use (in hectares rounded up to one decimal place)													Area irrigated by source (in hectare).				First	Second	Third
				Name	Distance range code i.e. a for < 5 Kms, b for 5 to 10 Kms and c for 10+ kms .	Forests	Area under Non-agricultural Uses	Barren and Un-cultivable land	Permanent Pastures and Other Grazing Lands	Land Under Miscellaneous Tree Crops etc.	Culturable Waste Land	Fallow lands other than current fallows	Current Fallows	Net Area Sown	Total Irrigated Land Area	Total Un-irrigated Land Area	Canals (C)	Wells/Tube-wells(W/TW)	Tanks/Lakes(T/L)	Water Falls(WF)			
102	103	104	105	106	107	108	109	110	111	112	113	114	115	116	117	118	119	120	121	122			
90	Jalaun Khurd	150984	KUVAND	8 KM	0	60.1	0	0	0	1.2	0	90.8	140.3	125.8	14.5	125.8	0	0	0	0			
91	Silauwa Jagir	150985	KUSAD	b	105.7	66.8	0	0	0	1.6	0	113	174.9	149.3	25.6	146.7	2.6	0	0	0			
92	Kota Diwara	150986			0	63.6	0	0	0	0.4	0	100	18.9	0	18.9	0	0	0	0				
93	Motipur Diwara	150987			13.5	20.9	0	0	0	0.3	0	81.4	28.4	0	28.4	0	0	0	0				
94	Tolakpur	150988	KUSAD	b	0	20.9	0	0	0	0.8	0	24	137.9	74.8	63.1	37.5	37.4	0	0	0			
95	Motipur Mustakil	150989	KUSAD	b	0	9.6	0	0	0	0.7	0	14.2	80.8	41.5	39.3	39.1	2.4	0	0	0			
96	Kota Mustakil	150990	KUSAND	b	5.3	17.9	0	0	0	0.6	0	33.3	165.8	135.7	30	135.7	0	0	0	0			
97	Shekhpur Ahir	150991			0	0	0	0	5.1	0	0	0	156.8	131	25.8	131	0	0	0	0			
98	Kurauli	150992	UMARI	J/c	0	0	0	0	5.1	0	0	0	274.5	170.1	104.4	170.1	0	0	0	0			
99	Bawali	150993	JALAUN	c	0	63	0	0	1.3	0	9.2	6.2	370.8	307.2	63.7	307.2	0	0	0	0			
100	Nakelpura	150994	JALAUN	c	0	12.4	0	0	1.1	0	1.3	0.6	106	68.6	37.4	68.6	0	0	0	0			
101	Bhojapur	150995	JALAUN	c	0	17.1	0	0	0.3	0	0	0.8	151.7	94	57.7	94	0	0	0	0			
102	Bijuvapur Diwar	150996			101.2	61.5	0	0	0	0.4	0	89.2	305.5	178.7	126.8	0	178.7	0	0	0			
103	Parent Diwara	150997	JALAUN	c	223.9	35.1	0	0	0	2.1	0	19	9.8	0	9.8	0	0	0	0	0			
104	Ladpur Diwara	150998			0	48.8	0	0	0	1.3	0	10.4	5.8	5.8	0	0	0	0	0	5.8			
105	Parent Mustakil	150999	JALAUN	c	0	18.2	0	0	0	0.4	0	5.5	164	82.6	81.4	0	82.6	0	0	0			
106	Tirawali	151000			21.5	45.8	0	0	0.3	0	7.3	15.7	99.6	75.8	23.8	55.5	20.3	0	0	0			
107	Jamalipur	151001			0	14.1	0	0	0	0.3	0	0.7	94.4	69.1	25.3	69.1	0	0	0	0			
108	Bijuvapur Musta	151002	JALAUN	c	0	8.4	0	0	0	0.8	0	0.7	80.3	70.5	9.7	70.5	0	0	0	0			
109	Hajipur	151003	JALAUN	c	0	0	21.5	0	0	6.2	6.2	9.2	174.6	100.3	74.2	100.3	0	0	0	0			
110	Nimgaon	151004			0	16.8	0	0	0	5	0	0	111.2	75.2	37	68.5	6.7	0	0	0			
111	Jalalpur	151005			0	9.5	0	0	0	3.2	0	0	80.5	64	16.5	64	0	0	0	0			
112	Kiruaha	151006			0	13.1	0	0	0	2.3	0	0	146.6	106.9	39.7	77.5	29.4	0	0	0			
113	Rampura Jalaun	151007			0	24.3	0	0	0	0	6	0	212.4	121.1	91.3	104.1	17	0	0	0			
114	Hamidpur	151008			0	10.7	0	0	0	1.8	0	0	100.5	72.5	27.9	62.6	9.9	0	0	0			
115	Jamlapur Junnar	151009	UMARI	a	0	0	0	0	2.1	0	0	0	202.5	144.3	58.3	144.3	0	0	0	0			
116	Khednkanar	151010	UMARI	b	0	1.4	0	0	2.9	0	0	0	143.9	112.7	31.2	112.7	0	0	0	0			
117	Daudpur	151011	UMARI	c	0	0	0	0	0.8	0	0	0	62	55.9	6.2	55.9	0	0	0	0			
118	Salempur Kanar	151012	UMARI	b	0	0	0	0	1.5	0	0	0	146.3	105.1	41.2	105.1	0	0	0	0			
119	Mahpauli	151013			0	10.7	0	0	0	2.2	0	0	106.6	88.5	18.2	83.7	4.8	0	0	0			
120	Abdullapur Kana	151014			0	21.9	0	0	0	2.4	0	0	123.5	76.7	46.8	65.8	11	0	0	0			
121	Iton	151015	MADHO	Cc	0	56.8	0	0	9.8	8.3	0	3.6	370.6	251.2	119.4	50.1	201.1	0	0	0			
122	Nawada	151016			0	17.7	0	0	2.7	1.8	0	0	109.1	94.8	14.3	94.8	0	0	0	0			
123	Singtauli	151017			0	24.4	0	0	0	2.6	0	0	260.3	245.2	15.1	245.2	0	0	0	0			
124	Hafiyapur	151018			0	2.8	0	0	0	0.2	0	0.2	38.6	33.7	4.9	33.7	0	0	0	0			
125	Ajitapur	151019			0	36.5	0	0	0.9	3	0	2.3	72.6	63.3	9.3	50.1	13.2	0	0	0			
126	Kutubpur	151020	MADHO	Cc	0	11.3	0	0	2.8	0.2	0.6	1.5	79.1	71.5	7.6	0	0	0	0	71.5			
127	Ghilauva	151021	MADHO	Cc	0	7	0	0	1.6	0.9	1.2	2.7	82.4	66.5	16	66	0	0	0	0			
128	Kurepura Kanar	151022			0	23.2	0	0	2.5	3.2	1	2.2	190.8	148.4	42.4	17.1	131.3	0	0	0			
129	Romai Diwara	151151			0	104.4	0	0	0	1.6	27.5	58.7	63.4	0.5	62.8	0	0.5	0	0	0			
130	Khera Diwara	151152	JALAUN	c	0	18.2	0	0	60.1	0.2	0	13.6	33.2	33.2	0	0	0	0	0	33.2			
131	Sipura Diwara	151153	JALAUN	c	0	27.2	0	0	0	0	0	19.5	14.5	0	14.5	0	0	0	0	0			
132	Sipura Mustakil	151154	JALAUN	c	0	3.1	0	0	0	0	0.1	0.3	28.7	19.2	9.6	19.2	0	0	0	0			
133	Kheda Mustakil	151155	JALAUN	c	0	11.1	0	0	0	0	17.5	25.8	130.8	71.1	59.8	0	71.1	0	0	0			
134	Romai Mustakil	151156			0	30	0	0	3.8	0	4.9	20.6	231	89.8	141.2	0	89.8	0	0	0			
135	Ladpur Mustakil	151157	JALAUN	c	0	84.4	0	0	0	0.4	0	35.1	125.4	13.2	112.2	0	13.2	0	0	0			
136	Daulatpur	151158	JALAUN	c	0	24.4	0	0	0	0	7.8	21.2	156.7	77.3	79.4	77.3	0	0	0	0			
137	Mihauna	151159	JALAUN	c	0	22.3	0	0	0	0.6	0	16	168.9	64	104.9	59.7	4.2	0	0	0			

Census of India 2011- Village Directory**Amenities and Land use (As in 2009)**

Name of District:-Jalaun-Location CodeNo:-165

Name of CD Block:-Kuthaund- Location CodeNo:-0374

Sr.No.	Name village	Location code no.	Total area of the village (in hectares rounded up to one decimal place)	Total population (2011 census)	Number of households (2011 census)	Number of educational amenities available. (If not available within the village , the distance range code viz; a for < 5 Kms, b for 5-10 Kms and c for 10+ kms of nearest place where facility is available is given).														
						Pre-Primary school (PP)	Primary school (P)	Middle school (M)	Secondary School (S)	Senior Secondary school (SS)	Degree college of arts, science & commerce (ASC)	Engineering college(EC)	Medical college (MC)	Management institute (MI)	Polytechnic (Pt)	Vocational training school /ITI	Non-formal training centre (NFTC)	Special school for disabled (SSD)	Others (specify)	
1	2	3	4	5	6	7	8	9	10	11	12	13	14	15	16	17	18	19	20	
138	Baghawali Diwar	151160	53.7	0	0															
139	Abudullapur Mu	151161	88.8	66	13		a													
140	Shankarpur Gaor	151162	100.3	459	83	a		1	1	a	a	a								
141	Abdullapur Diwa	151163	104.2	0	0															
142	Baghawali Must	151164	61.1	548	99			1	a						c	c				
143	Gajraura Diwara	151165	42.7	0	0															
144	Shankarpur Gaor	151166	108.3	47	8															
145	Gajraura Mustak	151167	66.5	4	1															
146	Harshankarpur N	151168	92.4	2233	394	a		1	1	a	a	a								
147	Harshankarpur D	151169	91.3	0	0															
148	Masgaon Diwara	151170	158	0	0															
149	Masgaon Mustak	151171	50.4	743	132	a		1	a	a	a	a								
150	Chauth	151172	94.5	1023	186			1	1	b	b	b								
151	Hasanpur	151173	116	670	133			1	a	b	b	b								
152	Umari Diwara	151174	113.3	0	0															
153	Dharana	151175	292.2	282	45			1	a	b	b		1	c	c	c	c	c	b	
154	Umari Mustakil	151176	77.8	755	143			1	1	b	b	b								
155	Hinnauli Diwara	151177	41.3	0	0															
156	Nainapur	151178	406.4	1304	239		2	1	1	b	b	c	c	c	c	c	c	c	b	
157	Hinnauli Mustak	151179	10.1	71	12															
158	Bhaderh Diwara	151180	792.2	2899	548			1	1	b	b	c	c	b		c	c	b		
159	Bhaderh Mustaki	151181	601.4	137	23			2	1	b	b	c	c	b		c	c	b		
160	Durha Kalpi	151182	200.2	820	136			1	a	b	b	c	c	c	c	c	c	b		
161	Aal	151183	162.4	1016	185			1	1	b	b		1	c	c	c	c	c		
162	Rurajaitiya	151184	122.8	452	84	a		1	a	a	a	b	c	c	c	c	c	c	c	
163	Bijwaha	151185	147.2	909	165	b		1	c	c	c	b	c	c	c	c	c	c	c	
164	Randhirpur	151186	283.4	868	167	a		1	1	a	a	b	c	c	c	c	c	c	c	
165	Karmukha Must	151187	109.3	26	5															
166	Karmukha Diwar	151188	215.3	613	86			1	a	b	b	c	c	c	c	c	c	c	c	
167	Kuthila	151189	154.3	558	102	a		1	a	a	a	a	c	c	c	c	c	c	c	
168	Nizampur	151190	172.4	718	130	a		1	1	a	a	a	c	c	c	c	c	c	c	
169	Inguri	151191	53.4	304	41	a		1	a	a	a	a	c	c	c	c	c	c	c	
170	Salempur Kalpi	151192	192.3	1019	176			1	1	a	b		2	a	c	c	c	a		
171	Kuthond	151193	703.5	9559	1614		1	2	3	3	1	1	1	c	c	c	c	c	c	
172	Gora Rathaur	151194	223.5	1035	193	a			a	a	a	a	c	c	c	c	c	c	c	
173	Surawali Jalaun	151195	216.2	1314	233	a		1	1	a	a	a	c	c	c	c	c	c	c	
174	Bariyapur	151196	125.4	597	113	a		1	a	a	a	a	c	c	c	c	c	c	c	
175	Madnepur Jalaun	151197	245.2	976	172	a		1	1	a	a	a	c	c	c	c	c	c	c	
176	Nahali	151198	272.2	1172	192	a		1	1	a	a	a	c	c	c	c	c	c	c	
177	Baraila	151199	156.3	1001	168	a		1	1	a	a	a	b	b	e	c	c	c	c	c
178	Malpur	151200	164.5	760	114	b		1	a	b	b	b	c	c	c	c	c	c	c	
179	Jugrajpur Mustal	151201	288.3	898	117	b		1	1	b	b	c	c	c	c	c	c	c	c	
180	Tikari Mustakil	151202	439.9	2272	344	b		1	1	b	b	c	c	c	c	c	c	c	c	
181	Tikari Diwara	151203	108.5	0	0															
182	Jugrajpur Diwara	151204	46.1	0	0															
183	Lohai Diwara	151205	447.4	1591	257	b		1	1	b	b	c	c	c	c	c	c	c	c	
184	Lohai Mustakil	151206	1011.1	230	34	b		1	a	b	b	b	c	c	c	c	c	c	c	
185	Mao Kanar	151207	322.8	335	64	b		1	a	b	b	c	c	c	c	c	c	c	c	

Census of India 2011- Village Directory

Amenities and Land use (As in 2009)

Name of District:-Jalaun-Location CodeNo:-165

Name of CD Block:-Kuthaund- Location CodeNo:-0374

Sr.No.	Name village	Location code no.	Number of Medical Amenities available. (If not available within the village , the distance range code viz: a for < 5 Kms, b for 5-10 Kms and c for 10+ kms of nearest place where facility is available is given).									Number of Non-Government Medical Amenities available.									
			Community health centre (CHC)	Primary health centre (PHC)	Primary health sub centre (PHS)	Maternity and child welfare centre (MCW)	T.B. clinic (TBC)	Hospital-allopathic (HA)	Hospital-alternative medicine (HO)	Dispensary (D)	Veterinary hospital (VH)	Mobile health clinic (MHC)	Family welfare centre (FWC)	Charitable non Govt. hospital/Nursing home.	Medical practitioner with MBBS Degree	Medical practitioner with other degree	Medical practitioner with no degree	Traditional practitioner and faith healer .	Medicine Shop	Others	
1	2	3	21	22	23	24	25	26	27	28	29	30	31	32	33	34	35	36	37	38	
138	Baghawali Diwar	151160																			
139	Abudullapur Mu	151161			1					b				0	0	0	0	0	0	0	1
140	Shankarpur Gaor	151162												0	0	0	0	0	1	0	
141	Abdullapur Diwa	151163																			
142	Baghawali Must	151164	c	c		c				c		c		0	0	0	0	0	1	0	
143	Gajraura Diwar	151165																			
144	Shankarpur Gaor	151166												0	0	0	0	0	0	0	0
145	Gajraura Mustak	151167												0	0	0	0	0	0	0	0
146	Harshankarpur N	151168	b			1								0	0	0	0	0	1	0	
147	Harshankarpur D	151169																			
148	Masgaon Diwar	151170																			
149	Masgaon Mustak	151171	a	a	a	a	a	a	a	a	a	a		0	0	0	0	0	1	0	
150	Chauth	151172	b	b	b	b	b	b	b	b	b	b		0	0	0	0	0	1	0	
151	Hasanpur	151173	b	b	b	b	b	b	b	b	b	b		0	0	0	0	0	1	0	
152	Umari Diwar	151174																			
153	Dharana	151175	b	b	b	b	b	c	c	c	b	b		0	0	0	0	0	1	0	
154	Umari Mustakil	151176	b	b	b	b	b	b	b	b	b	b		0	0	0	0	0	1	0	
155	Hinnauli Diwar	151177																			
156	Nainapur	151178			1	1								0	0	0	0	0	0	0	0
157	Hinnauli Mustak	151179												0	0	0	0	0	0	0	0
158	Bhaderh Diwar	151180			1	1				2				0	0	0	0	0	0	0	0
159	Bhaderh Mustaki	151181			1	1				2				0	0	0	0	0	0	0	0
160	Durha Kalpi	151182			1	1	c			1	2			0	0	0	0	0	1	0	
161	Aal	151183			1	1				2	2			0	0	0	0	0	0	0	0
162	Rurajaitiya	151184	c	a	a	a	c	a	a	a	c	c		0	0	0	0	0	1	0	
163	Bijwaha	151185	c	b	b	b	c	c	b	b	b	c	c	0	0	0	0	0	1	0	
164	Randhirpur	151186	c	a	a	a	c	c	a	a	a	c	c	0	0	0	0	0	0	0	0
165	Karmukha Must	151187												0	0	0	0	0	0	0	0
166	Karmukha Diwar	151188	b	b	b	a	c	c	c	b	c	b		0	0	0	0	0	0	0	0
167	Kuthila	151189	c	a	a	a	c	c	a	a	a	c	a	0	0	0	0	1	0	0	
168	Nizampur	151190	c	a	a	a	c	c	c	c	a	c	b	0	0	0	0	1	0	0	
169	Inguri	151191												0	0	0	0	0	0	0	0
170	Salempur Kalpi	151192			1	1				1		1		0	0	0	0	1	0	0	
171	Kuthond	151193	c		1		c		1	1	c	1		0	0	0	0	1	0	0	
172	Gora Rathaur	151194	c	a	a	c	c	c	a	a	c	c	c	0	0	0	0	1	0	0	
173	Surawali Jalaun	151195	c	a	a	a	c	c	c	c	a	c	a	0	0	0	0	1	0	0	
174	Bariyapur	151196	c	a	a	a	c	c	a	a	a	c	a	0	0	0	0	1	0	0	
175	Madnepur Jalaun	151197	c	a	a	a	c	c	c	a	a	c	a	0	0	0	0	1	0	1	
176	Nahali	151198												0	0	0	0	0	0	0	0
177	Baraila	151199	c	a	a	a	c	a	a	a	a	c	c	0	0	0	0	0	0	1	
178	Malpur	151200	b	b	b	b	b	b	b	b	b	c		0	0	0	0	0	0	1	
179	Jugrajpur Mustal	151201	c	b	b	b	c	a	b	b	b	c	c	0	0	0	0	0	0	1	
180	Tikari Mustakil	151202	c	b		b	c	c	b	b	b	c	c	0	0	0	0	0	0	1	
181	Tikari Diwar	151203																			
182	Jugrajpur Diwar	151204																			
183	Lohai Diwar	151205	c	b		b	c	c	b	b	b	c	c	0	0	0	0	0	0	1	
184	Lohai Mustakil	151206	c	b	a	b	c	c	b	b	b	c	c	0	0	0	0	0	1	0	
185	Mao Kanar	151207	c	b	b	b	c	c	b	b	b	c	c	0	0	0	0	0	0	0	0

Census of India 2011- Village Directory**Amenities and Land use (As in 2009)**

Name of District:-Jalaun-Location CodeNo:-165

Name of CD Block:-Kuthaund- Location CodeNo:-0374

Sr.No.	Name village	Location code no.	Availability of drinking water - Yes / No								Availability of toilet & others Yes / No			
			Tap water (Treated/Untreated)	Well water (Covered / Uncovered well)	Hand Pump	Tube wells / Bore well	Spring	River / Canal	Tank / Pond / Lake	Others	Community toilet including bath.	Community toilet excluding bath.	Rural sanitary mart or sanitary hardware outlet available near the village.	Community bio-gas or recycle of waste for productive use.
1	2	3	39	40	41	42	43	44	45	46	47	48	49	50
138	Baghawali Diwai	151160												
139	Abudullapur Mu	151161	Yes	No	Yes	Yes	No	No	No	No	No	No	No	No
140	Shankarpur Gaor	151162	Yes	No	Yes	Yes	No	No	Yes	No	No	No	No	No
141	Abdullapur Diwa	151163												
142	Baghawali Mustk	151164	Yes	No	Yes	No	No	No	No	No	No	No	Yes	No
143	Gajraura Diwara	151165												
144	Shankarpur Gaor	151166	Yes	No	Yes	Yes	No	No	No	No	No	No	No	No
145	Gajraura Mustak	151167	Yes	Yes	No	No	No	No	No	No	No	No	No	No
146	Harshankarpur M	151168	Yes	Yes	No	No	No	No	No	No	No	No	No	No
147	Harshankarpur D	151169												
148	Masgaon Diwara	151170												
149	Masgaon Mustak	151171	Yes	No	Yes	Yes	No	No	Yes	No	No	No	No	No
150	Chauth	151172	Yes	Yes	Yes	Yes	No	No	No	No	No	No	No	No
151	Hasanpur	151173	Yes	Yes	Yes	Yes	No	Yes	No	No	No	No	No	No
152	Umari Diwara	151174												
153	Dharana	151175	Yes	Yes	Yes	Yes	No	No	Yes	No	No	No	No	No
154	Umari Mustakil	151176	Yes	No	Yes	Yes	No	Yes	No	No	No	No	No	No
155	Hinnauli Diwara	151177												
156	Nainapur	151178	Yes	No	Yes	Yes	No	No	Yes	No	No	No	No	No
157	Hinnauli Mustak	151179	Yes	No	Yes	Yes	No	No	No	No	No	No	No	Yes
158	Bhaderh Diwara	151180	Yes	No	Yes	Yes	No	Yes	No	No	No	No	No	No
159	Bhaderh Mustaki	151181	Yes	No	Yes	Yes	No	No	No	No	No	No	No	No
160	Durha Kalpi	151182	Yes	No	Yes	Yes	No	No	No	No	No	No	No	No
161	Aal	151183	Yes	No	Yes	Yes	No	No	No	No	No	No	No	No
162	Rurajaitiya	151184	Yes	No	Yes	Yes	No	Yes	No	No	No	No	No	No
163	Bijwaha	151185	Yes	No	Yes	No	No	No	No	No	No	No	No	No
164	Randhirpur	151186	Yes	No	Yes	No	No	No	No	No	No	No	No	No
165	Karmukha Mustk	151187	Yes	Yes	Yes	Yes	No	No	Yes	No	No	No	No	No
166	Karmukha Diwar	151188	Yes	Yes	Yes	Yes	No	No	Yes	No	No	No	No	No
167	Kuthila	151189	Yes	Yes	Yes	Yes	No	No	No	No	No	No	No	No
168	Nizampur	151190	Yes	No	Yes	Yes	No	No	No	No	No	No	No	No
169	Inguri	151191	Yes	No	Yes	No	No	No	No	No	No	No	No	No
170	Salempur Kalpi	151192	Yes	No	Yes	Yes	No	No	No	No	No	No	No	No
171	Kuthond	151193	Yes	Yes	No	Yes	No	No	No	No	No	No	No	No
172	Gora Rathaur	151194	Yes	No	Yes	Yes	No	No	No	No	No	No	No	No
173	Surawali Jalaun	151195	Yes	No	Yes	Yes	No	No	No	No	No	No	No	No
174	Bariyapur	151196	Yes	Yes	Yes	No	No	No	Yes	No	No	No	No	No
175	Madnepur Jalaun	151197	Yes	No	Yes	Yes	No	No	Yes	No	No	No	No	No
176	Nahali	151198	Yes	Yes	Yes	Yes	No	Yes	Yes	No	No	No	No	No
177	Baraila	151199	Yes	Yes	Yes	Yes	No	No	No	No	No	No	No	No
178	Malpur	151200	Yes	Yes	Yes	Yes	No	Yes	Yes	No	No	No	No	No
179	Jugrajpur Mustal	151201	Yes	Yes	Yes	Yes	No	Yes	Yes	No	No	No	No	No
180	Tikari Mustakil	151202	Yes	Yes	Yes	Yes	No	No	Yes	No	No	No	No	No
181	Tikari Diwara	151203												
182	Jugrajpur Diwara	151204												
183	Lohai Diwara	151205	Yes	No	Yes	Yes	No	No	No	No	No	No	No	No
184	Lohai Mustakil	151206	Yes	No	Yes	Yes	No	Yes	Yes	No	No	No	No	No
185	Mao Kanar	151207	Yes	Yes	Yes	Yes	No	Yes	Yes	No	No	No	No	No

Census of India 2011- Village Directory**Amenities and Land use (As in 2009)**

Name of District:-Jalaun-Location CodeNo:-165

Name of CD Block:-Kuthaund- Location CodeNo:-0374

Sr.No.	Name village	Location code no.	Communication and transport facilities (If amenities available code -Yes is given except for Village Pin Code .If not available within the village , the distance range code viz; a for < 5 Kms, b for 5-10 Kms and c for 10+ kms of nearest place where facility is available is given).																
			Post office(PO)	Sub post office (SPO)	Post & Telegraph office (P&TO)	Village Pin Code	Telephones (Land lines)	Public call office (PCO)	Mobile phone coverage	Internet cafes/Common service centre (CSC)	Private courier facility	Bus service (Public & Private)	Railway stations	Auto/Modified Autos	Taxis and Vans	Tractors	Cycle-pulled rickshaws(Manual & Machine driven)	Carts driven by animals	Sea /River ferry service
1	2	3	51	52	53	54	55	56	57	58	59	60	61	62	63	64	65	66	67
138	Baghawali Diwa	151160																	
139	Abudullapur Mu	151161	Yes	Yes	Yes							Yes	Yes			Yes	Yes		
140	Shankarpur Gaor	151162	a	a	a	a	a	a	a	a	Yes	a	a	a	a	a	a	a	a
141	Abdullapur Diwa	151163																	
142	Baghawali Must	151164	c	c	c							c			Yes				
143	Gajraura Diwara	151165																	
144	Shankarpur Gaor	151166																	
145	Gajraura Mustak	151167																	
146	Harshankarpur M	151168	b	Yes	b	Yes	Yes	Yes	a	a	Yes	b	a	a	Yes	a	Yes	a	
147	Harshankarpur D	151169																	
148	Masgaon Diwara	151170																	
149	Masgaon Mustak	151171	a	a	a	Yes	a	Yes	a	a	Yes	a	a	a	Yes	a	Yes	a	
150	Chauth	151172				Yes	Yes										Yes		
151	Hasanpur	151173	b	b	b	Yes	b	Yes	b	b	Yes	b	b	b	b	b	b	b	b
152	Umari Diwara	151174																	
153	Dharana	151175	b	b		283125	b	b	Yes	b	b	Yes	c		b	Yes		Yes	
154	Umari Mustakil	151176	b	b		Yes	b	Yes	b	b	a	b	b	b	Yes	b	Yes	b	
155	Hinnauli Diwara	151177																	
156	Nainapur	151178	a	a	b	285125	b	b	Yes	b	b	Yes	c	c	b	Yes			Yes
157	Hinnauli Mustak	151179																	
158	Bhaderh Diwara	151180	Yes		b	285125	b	a	Yes	b	b	a	b	b		Yes	Yes	Yes	
159	Bhaderh Mustaki	151181	Yes	Yes	b	285125	b	b	Yes	b	b	a	c	c	b	Yes		Yes	
160	Durha Kalpi	151182	b	b	b	285125	b	b	Yes	b	c	Yes	c			Yes			
161	Aal	151183	a	a	b	285125	b	b	Yes	b	c	a	c	c	b	Yes		Yes	
162	Rurajaitiya	151184	Yes	c	c	a	a	a	c	c	a	c	c	c	c	Yes	c		b
163	Bijwaha	151185	a	c	c	b	b	b	c	c	b	c	c	c	c	Yes	c	Yes	c
164	Randhirpur	151186	a	c	c	Yes	a	a	c	c	a	c		c	Yes	c	Yes	c	
165	Karmukha Must	151187																	
166	Karmukha Diwar	151188	a	a	b	285125	b	b	Yes	b	c	b	c	b	b	Yes	b	Yes	
167	Kuthila	151189	a	a	a	285125	a	a	Yes	c	c	a	c	c	a	Yes	c	Yes	
168	Nizampur	151190	a	a	a	285125	a	a		c	c		c	c	a		c		
169	Inguri	151191	a	a	a	a	a	Yes	c	c	Yes	c	c	a	Yes	Yes	Yes	Yes	c
170	Salempur Kalpi	151192	a	a	a	285125	Yes	Yes		c	Yes	c			Yes		Yes		
171	Kuthond	151193	Yes	c	Yes	Yes	Yes	Yes	Yes	Yes	c	Yes	c	c	Yes	Yes	c	Yes	
172	Gora Rathaur	151194	a	a	a	285125	Yes	a	Yes	a	c	Yes	b	c	Yes	Yes	Yes		
173	Surawali Jalaun	151195	a	a	a	285125	Yes	a	Yes	a	c	a	c	c	a	Yes	c	Yes	
174	Bariyapur	151196	a	a	a	285130	a	a	Yes	a	a	a	c	c	a	Yes	c	c	a
175	Madnepur Jalaun	151197	a	a	a	285125	a	a	Yes	c	c	a	c	c	Yes	Yes	c	Yes	
176	Nahali	151198	a	Yes	a	285125	a	a	Yes	c	c	a	c	c	c	Yes	Yes	Yes	
177	Baraila	151199		c	c	Yes	a	a	c	c	a	c	c	Yes	c	Yes	b		
178	Malpur	151200	a	b	b	Yes	b	Yes	c	c	b	c	c		Yes	c	Yes	c	
179	Jugrajpur Mustal	151201	b	c	c	b	b	b	c	c	b	c	c	c	Yes	c	Yes	c	
180	Tikari Mustakil	151202		c	c	285125	Yes	Yes	b	c	c	b	c	c	c	Yes		Yes	c
181	Tikari Diwara	151203																	
182	Jugrajpur Diwara	151204																	
183	Lohai Diwara	151205	a	c	c	285125	b	a	c	c	c	b	c	c	c	Yes	c	Yes	c
184	Lohai Mustakil	151206	a	c	c	285130	b	b	b	c	c	b	c	c	c	Yes			c
185	Mao Kanar	151207	a	c	c	a	b	b	c	c	b	c	c	c	Yes	c	Yes	Yes	Yes

Census of India 2011- Village Directory**Amenities and Land use (As in 2009)**

Name of District:-Jalaun-Location CodeNo:-165

Name of CD Block:-Kuthaund- Location CodeNo:-0374

Sr .No.	Name village	Location code no.	Village connected to highways,village roads, banks & credit societies (If amenities available code -Yes is given, If not available within the village , the distance range code viz; a for < 5 Kms, b for 5-10 Kms and c for 10+ kms of nearest place where facility is available is given).											
			Connected to national highway(NH)	Connected to state highway(SH)	Connected to major district road (MDR)	Connected to others district road	Pucca roads	Kutchecha roads	Water bounded macadam(WBM) roads	Navigable waterway (river/canal)(NW)	Footpaths (FP)	Commercial & Co-operative Banks	ATM	Agricultural Credit Societies
1	2	3	68	69	70	71	72	73	74	75	76	77	78	79
138	Baghawali Diwa	151160												
139	Abudullapur Mu	151161			Yes	Yes	Yes	Yes	Yes		Yes	Yes		Yes
140	Shankarpur Gaor	151162	a	Yes	Yes	Yes	Yes	Yes			Yes	a	a	a
141	Abdullapur Diwa	151163												
142	Baghawali Must	151164		a				Yes	Yes		Yes	Yes	c	
143	Gajraura Diwara	151165												
144	Shankarpur Gaor	151166						Yes						
145	Gajraura Mustak	151167						Yes						
146	Harshankarpur M	151168	b	Yes	Yes	Yes	Yes	Yes			Yes	b	a	a
147	Harshankarpur D	151169												
148	Masgaon Diwara	151170												
149	Masgaon Mustak	151171	a	Yes	Yes	Yes	Yes	Yes			Yes	a	a	a
150	Chauth	151172	a	a	a	a	Yes	Yes			Yes	b	b	a
151	Hasanpur	151173	b	a	a	a	Yes				Yes	b	b	b
152	Umari Diwara	151174												
153	Dharana	151175	b	b	Yes	Yes		Yes			Yes	b	b	Yes
154	Umari Mustakil	151176	b	Yes	Yes	Yes	Yes	Yes			Yes	b	b	b
155	Hinnauli Diwara	151177												
156	Nainapur	151178	b	b	Yes	Yes	Yes	Yes			Yes	b	b	Yes
157	Hinnauli Mustak	151179						Yes						
158	Bhaderh Diwara	151180	c	a	a	a	Yes	Yes			Yes	a	c	a
159	Bhaderh Mustaki	151181	c	c	a	Yes	Yes	Yes			Yes	b	b	a
160	Durha Kalpi	151182	c	c	Yes	Yes	Yes	Yes	Yes		Yes	b	b	a
161	Aal	151183	c	c	a	a		Yes			Yes	b	b	a
162	Rurajaitiya	151184	c	a	a	a	Yes	Yes	Yes	c	Yes	a	c	a
163	Bijwaha	151185	c	b	b	b	Yes	Yes	Yes	b	Yes	b	c	b
164	Randhirpur	151186	c	a	a	a	Yes	Yes	Yes	c	Yes	a	c	a
165	Karmukha Must	151187						Yes						
166	Karmukha Diwa	151188	c	c	b	b		Yes	Yes		Yes	b	b	b
167	Kuthila	151189	c	a	a	a	a	Yes	a		Yes	a	c	a
168	Nizampur	151190	c	a	a	a	Yes	Yes			Yes	a	c	a
169	Inguri	151191	c	a	a	Yes	Yes	Yes	Yes	c	Yes	a	c	a
170	Salempur Kalpi	151192	c	c	Yes	Yes	Yes	Yes			Yes	b	b	Yes
171	Kuthond	151193	c	Yes	Yes	Yes	Yes	Yes	Yes		Yes	Yes	c	Yes
172	Gora Rathaur	151194	c	a	Yes	Yes	Yes	Yes		c	Yes	a	c	a
173	Surawali Jalaun	151195	c	a	a	a	Yes	Yes		c	Yes	a	c	a
174	Bariyapur	151196	c	a	c	a	Yes	Yes			Yes	a	c	a
175	Madnepur Jalaun	151197	c	a	a	a	Yes	Yes			Yes	a	c	a
176	Nahali	151198	c	a	a	a	Yes	Yes			Yes	a	c	a
177	Baraila	151199	c	a	a	a	Yes	Yes	Yes	c	Yes	a	c	a
178	Malpur	151200	b	b	b	Yes	Yes	Yes	b	c	Yes	b	c	b
179	Jugrajpur Mustal	151201	c	b	b	b	Yes	Yes	Yes	b	Yes	b	c	b
180	Tikari Mustakil	151202	c	b	b	b	Yes	Yes	Yes	c	Yes	b	c	b
181	Tikari Diwara	151203												
182	Jugrajpur Diwara	151204												
183	Lohai Diwara	151205	c	b	b	b	Yes		a	c	Yes	b	c	b
184	Lohai Mustakil	151206	c	b	b	b	Yes	Yes	a	c	Yes	b	c	b
185	Mao Kanar	151207	c	b	b	b	Yes	Yes	Yes	c	Yes	b	c	b

Census of India 2011- Village Directory**Amenities and Land use (As in 2009)**

Name of District:-Jalaun-Location CodeNo:-165

Name of CD Block:-Kuthaund- Location CodeNo:-0374

Sr.No.	Name village	Location code no.	Availability of miscellaneous facilities (If amenities available code -Yes is given, If not available within the village , the distance range code viz; a for < 5 Kms, b for 5-10 Kms and c for 10+ kms of nearest place where facility is available is given).																	Availability of electricity (Yes/No)				
			Self-Help Group (SHG)	Public distribution system (PDS) shop	Mandis / Regular market	Weekly Haat	Agricultural marketing society	Integrated Child Development Scheme (Nutritional Centres)	Anganwadi Centre (Nutritional Centres)	Others (Nutritional Centres)	ASHA (Accredited Social Health Activist)	Community centre with/without TV	Sports Field,	Sports Club / Recreation Centre	Cinema / Video Hall	Public Library	Public Reading Room	Newspaper Supply	Assembly Polling station	Birth & Death Registration Office	Power Supply for Domestic Use (ED)	Power Supply for Agricultural Use (EAG)	Power Supply for Commercial Use (EC)	Power Supply for All Uses (EA)
1	2	3	80	81	82	83	84	85	86	87	88	89	90	91	92	93	94	95	96	97	98	99	100	101
138	Baghawali Diwa	151160																						
139	Abudullapur Mu	151161	Yes	Yes	Yes	Yes	Yes	Yes	Yes	Yes	Yes	Yes	Yes	Yes	Yes	Yes	Yes	Yes	Yes	Yes	Yes	Yes	No	No
140	Shankarpur Gaor	151162	Yes	a	a	a	a	a	Yes	Yes	Yes	a	a	a	a	a	a	Yes	Yes	Yes	Yes	Yes	No	No
141	Abdullapur Diwa	151163																						
142	Baghawali Must	151164	Yes	Yes	a	c	Yes	Yes	a	Yes	Yes	c	Yes	Yes	Yes	Yes	Yes	Yes	Yes	Yes	No	No	No	No
143	Gajraura Diwara	151165																						
144	Shankarpur Gaor	151166	Yes	Yes	Yes	Yes	Yes	Yes	Yes	Yes	Yes	Yes	Yes	Yes	Yes	Yes	Yes	Yes	Yes	Yes	No	No	No	No
145	Gajraura Mustak	151167	Yes	Yes	Yes	Yes	Yes	Yes	Yes	Yes	Yes	Yes	Yes	Yes	Yes	Yes	Yes	Yes	Yes	Yes	No	No	No	No
146	Harshankarpur M	151168	Yes	Yes	a	a	a	Yes	Yes	Yes	Yes	a	Yes	a	a	a	a	Yes	Yes	Yes	Yes	Yes	No	No
147	Harshankarpur D	151169																						
148	Masgaon Diwara	151170																						
149	Masgaon Mustak	151171	Yes	Yes	a	a	a	a	Yes	a	Yes	Yes	Yes	a	a	a	a	Yes	Yes	Yes	Yes	Yes	No	No
150	Chauth	151172	Yes	Yes	b	b	b	b	Yes	Yes	Yes	b	b	b	b	b	b	Yes	Yes	Yes	Yes	Yes	No	No
151	Hasanpur	151173	Yes	a	b	b	b	b	Yes	Yes	Yes	b	b	b	b	b	b	Yes	Yes	Yes	Yes	Yes	No	No
152	Umari Diwara	151174																						
153	Dharana	151175	b	a	b	b	b	b	Yes	Yes	Yes	b	Yes	Yes	b	b	b	Yes	a	b	Yes	Yes	No	No
154	Umari Mustakil	151176	Yes	Yes	b	b	b	b	Yes	Yes	Yes	b	Yes	b	b	b	b	Yes	Yes	Yes	Yes	Yes	No	No
155	Hinnauli Diwara	151177																						
156	Nainapur	151178	b	Yes	b	b	b	b	Yes	Yes	Yes	b	Yes	b	b	b	b	Yes	Yes	b	Yes	Yes	No	No
157	Hinnauli Mustak	151179	Yes	Yes	Yes	Yes	Yes	Yes	Yes	Yes	Yes	Yes	Yes	Yes	Yes	Yes	Yes	Yes	Yes	Yes	No	No	No	No
158	Bhaderh Diwara	151180	Yes	Yes	c	Yes	c	b	Yes	Yes	Yes	b	Yes	b	c	c	c	Yes	Yes	Yes	Yes	No	No	No
159	Bhaderh Mustaki	151181	b	Yes	Yes	Yes	b	b	Yes	Yes	Yes	b	Yes	b	b	b	b	Yes	Yes	b	Yes	Yes	No	No
160	Durha Kalpi	151182	a	a	a	a	a	a	Yes	Yes	a	Yes	a	b	a	a	a	Yes	Yes	a	Yes	Yes	No	No
161	Aal	151183	b	Yes	b	b	b	b	Yes	Yes	Yes	Yes	Yes	Yes	b	b	b	Yes	Yes	b	Yes	Yes	No	No
162	Rurajaitiya	151184	a	a	c	a	a	Yes	Yes	Yes	Yes	c	Yes	c	c	c	a	a	a	a	Yes	Yes	No	No
163	Bijwaha	151185	b	b	c	b	b	Yes	Yes	Yes	Yes	c	c	c	c	c	c	b	Yes	b	Yes	Yes	No	No
164	Randhirpur	151186	a	a	c	a	a	Yes	Yes	Yes	Yes	c	Yes	c	c	c	c	Yes	Yes	a	Yes	Yes	No	No
165	Karmukha Must	151187	Yes	Yes	Yes	Yes	Yes	Yes	Yes	Yes	Yes	Yes	Yes	Yes	Yes	Yes	Yes	Yes	Yes	Yes	No	No	No	No
166	Karmukha Diwar	151188	b	a	a	a	b	b	a	Yes	Yes	c	Yes	b	b	b	b	a	a	b	No	No	No	No
167	Kuthila	151189	Yes	Yes	a	a	c	a	Yes	Yes	Yes	c	Yes	c	c	c	c	a	Yes	a	Yes	Yes	Yes	Yes
168	Nizampur	151190	Yes	a	a	a	c	a	Yes	Yes	Yes	c	Yes	c	c	c	c	a	Yes	Yes	Yes	Yes	Yes	Yes
169	Inguri	151191	Yes	a	a	a	a	a	Yes	Yes	Yes	c	Yes	c	c	c	c	a	a	Yes	Yes	Yes	Yes	Yes
170	Salempur Kalpi	151192	a	Yes	b	b	b	b	Yes	Yes	Yes	b	Yes	b	b	c	c	Yes	Yes	b	Yes	Yes	No	No
171	Kuthond	151193	Yes	Yes	Yes	Yes	c	Yes	Yes	Yes	Yes	c	Yes	c	c	c	c	Yes	Yes	Yes	Yes	Yes	Yes	Yes
172	Gora Rathaur	151194	Yes	Yes	a	a	c	c	Yes	Yes	Yes	c	Yes	c	c	c	c	a	Yes	a	Yes	Yes	No	No
173	Surawali Jalaun	151195	Yes	Yes	a	a	c	a	Yes	Yes	Yes	c	Yes	c	c	c	c	a	Yes	Yes	Yes	Yes	Yes	Yes
174	Bariyapur	151196	Yes	a	a	a	c	c	a	Yes	a	c	a	c	c	c	c	a	Yes	a	Yes	Yes	No	No
175	Madnepur Jalaun	151197	Yes	a	a	a	c	c	Yes	Yes	Yes	c	c	c	c	c	c	a	Yes	a	Yes	Yes	Yes	Yes
176	Nahali	151198	Yes	Yes	a	a	c	a	Yes	Yes	Yes	c	Yes	c	c	c	c	a	Yes	Yes	Yes	Yes	Yes	Yes
177	Baraila	151199	c	Yes	c	a	a	Yes	Yes	Yes	Yes	c	c	c	c	c	c	a	Yes	a	Yes	Yes	No	No
178	Malpur	151200	Yes	a	c	b	b	c	a	Yes	Yes	b	b	c	c	c	c	b	Yes	Yes	Yes	Yes	No	No
179	Jugrajpur Mustal	151201	b	b	c	b	b	Yes	Yes	Yes	Yes	c	Yes	c	c	c	c	b	Yes	b	Yes	Yes	No	No
180	Tikari Mustakil	151202	Yes	Yes	c	b	b	Yes	Yes	Yes	Yes	c	Yes	c	c	c	c	b	Yes	b	Yes	Yes	No	No
181	Tikari Diwara	151203																						
182	Jugrajpur Diwara	151204																						
183	Lohai Diwara	151205	a	Yes	c	b	b	Yes	Yes	Yes	Yes	c	a	c	c	c	c	b	Yes	b	Yes	No	No	No
184	Lohai Mustakil	151206	a	a	c	b	b	a	a	Yes	a	c	b	c	c	c	c	b	Yes	b	Yes	Yes	No	No
185	Mao Kanar	151207	b	a	c	b	b	Yes	Yes	Yes	Yes	c	c	c	c	c	c	b	Yes	b	Yes	Yes	No	No

Census of India 2011- Village Directory**Amenities and Land use (As in 2009)**

Name of District:-Jalaun-Location CodeNo:-165

Name of CD Block:-Kuthaund- Location CodeNo:-0374

Sr.No.	Name village	Location code no.	Land Use																	Name of three most important commodities manufactured			
			Nearest Town	Area under different types of land use (in hectares rounded up to one decimal place)													Area irrigated by source (in hectare).				First	Second	Third
				Name	Distance range code i.e. a for < 5 Kms, b for 5-10 Kms and c for 10+ kms .	Forests	Area under Non-agricultural Uses	Barren and Un-cultivable land	Permanent Pastures and Other Grazing Lands	Land Under Miscellaneous Tree Crops etc.	Culturable Waste Land	Fallow lands other than current fallows	Current Fallows	Net Area Sown	Total Irrigated Land Area	Total Un-irrigated Land Area	Canals (C)	Wells/Tube-wells(W/TW)	Tanks/Lakes(T/L)	Water Falls(WF)			
102	103	104	105	106	107	108	109	110	111	112	113	114	115	116	117	118	119	120	121	122			
138	Baghawali Diwar	151160			0	34.5	0	0	0	0.2	0	1.9	17.1	0	17.1	0	0	0	0	0			
139	Abudullapur Mu	151161	JALAUN	c	0	6.2	0	0	0	0	0	9	73.6	64.8	8.8	0	64.8	0	0	0			
140	Shankarpur Gaor	151162	AURAIYA	a	0	6.1	0	0	0	0	0	0	94.1	61.1	33	0	61.1	0	0	0			
141	Abdullapur Diwa	151163	JALAUN		0	30.2	0	0	34.1	0.2	0	30	9.8	0	9.8	0	0	0	0	0			
142	Baghawali Must	151164			0	6.1	0	0	0	0.3	0	0.7	54	46.2	7.8	0	46.2	0	0	0			
143	Gajraura Diwar	151165	AURAIYA	a	0	12.8	0	0	0	0	0	0	29.9	59	17.5	12.4	0	17.5	0	0	0		
144	Shankarpur Gaor	151166	AURAIYA	a	0	65.4	0	0	0	0	0	0	43	25.5	17.5	0	25.5	0	0	0			
145	Gajraura Mustak	151167	JALAUN	b	0	6.3	0	0	0	0	0	23.5	36.6	21.2	15.5	0	21.2	0	0	0			
146	Harshankarpur M	151168	AURAIYA	a	0	10.6	0	0	0	0	0	0	81.8	51.7	30.1	0	51.7	0	0	0			
147	Harshankarpur D	151169	AURAIYA	a	0	27.2	0	0	0	0	0	0	64.1	40.1	24	0	40.1	0	0	0			
148	Masgaon Diwara	151170	AURAIYA	b	0	21.8	0	0	0	0	0	0	136.2	86.1	50.1	0	86.1	0	0	0			
149	Masgaon Mustak	151171	AURAIYA	a	0	5	0	0	0	0	0	0	45.4	30.2	15.2	0	30.2	0	0	0			
150	Chauth	151172	ALAUN	b	0	9.5	0	0	0	0	0	0	85	54.7	30.3	0	0	0	0	54.7			
151	Hasanpur	151173	AURAIYA	b	0	15.2	0	0	0	0	0	0	100.8	76.4	24.6	0	76.4	0	0	0			
152	Umari Diwara	151174	AURAIYA	b	0	26.8	0	0	0	0	0	0	86.5	53.4	33.1	0	53.4	0	0	0			
153	Dharana	151175	JALAUN	c	0	1.3	0	0	1.1	0	0	0	289.8	125.7	164.1	0	125.7	0	0	0			
154	Umari Mustakil	151176	AURAIYA	b	0	7.7	0	0	0	0	0	0	70.1	40.6	29.5	0	40.6	0	0	0			
155	Hinnauli Diwara	151177	AURAIYA	b	0	4.6	0	0	0	0	0	0	36.7	20	16.7	0	20	0	0	0			
156	Nainapur	151178	KUTHAUN	b	0	37.2	0	0	1	0	0	0	368.2	158.2	210	0	158.2	0	0	0			
157	Hinnauli Mustak	151179	AURAIYA	b	0	0.9	0	0	0	0	0	0	9.2	5.1	4.1	0	5.1	0	0	0			
158	Bhaderh Diwara	151180	KUTHAUN	b	161.2	93.4	0	0	0	2.8	0	0	534.8	106	428.9	0	106	0	0	0			
159	Bhaderh Mustaki	151181	KUTHAUN	b	0	13.3	0	0	0	5.8	0	3.3	579.1	117.2	461.9	0	117.2	0	0	0			
160	Durha Kalpi	151182	KUTHAUN	a	0	72.4	0	0	0	0	0	0	127.8	74.8	53	0	74.8	0	0	0			
161	Aal	151183	KUTHAUN	a	0	8.3	0	0	0	0.8	0.5	0	152.9	45.6	107.2	0	45.6	0	0	0			
162	Rurajaitiya	151184	JALAUN	c	0	10.6	0	0	0	0.6	0	1.6	110.1	65.2	44.9	30.7	34.5	0	0	0			
163	Bijwaha	151185	JALAUN	c	0	14.4	0	0	0	0.4	0	1.2	131.3	71.9	59.3	32.1	39.8	0	0	0			
164	Randhirpur	151186	JALAUN	c	0	42.5	0	0	0	3.2	0	37.9	199.8	67.5	132.3	40	27.5	0	0	0			
165	Karmukha Muste	151187	KUTHAUN	D	0	35.1	0	0	0	3.2	2	0	69	42.1	26.9	0	42.1	0	0	0			
166	Karmukha Diwar	151188	KUTHAUN	c	27.2	82.4	0	0	0	0	0	17.8	87.9	40.2	47.7	0	40.2	0	0	0			
167	Kuthila	151189	JALAUN	c	0	15.3	0	0	0	0	0	0	139	103.1	35.9	100.4	0	2.6	0	0			
168	Nizampur	151190	JALAUN	c	0	17.4	0	0	0	0	0	0	155	113.2	41.8	113.2	0	0	0	0			
169	Inguri	151191	JALAUN	c	0	4.7	0	0	0	0	0.1	1.6	47	22.8	24.1	22.8	0	0	0	0			
170	Salempur Kalpi	151192	KUTHAUN	a	0	16.9	0	0	1.2	0	0	0	174.3	155.7	18.6	13.2	81.2	0	0	61.2			
171	Kuthond	151193	JALAUN	c	0	100.6	0	0	0.8	0.1	0	0	602.8	299.2	303.6	238	61.2	0	0	0			
172	Gora Rathaur	151194	JALAUN	c	0	22.1	0	0	2.2	0	0	0	199.1	132.4	66.7	132.4	0	0	0	0			
173	Surawali Jalaun	151195	JALAUN	c	0	23.2	0	0	5.2	0	0	0	187.7	110.4	77.4	110.4	0	0	0	0			
174	Bariyapur	151196	JALAUN	c	0	13.2	0	0	2.4	0	0	0	109.8	87.7	22.1	58.5	29.2	0	0	0			
175	Madnepur Jalaun	151197	JALAUN	c	0	20.2	0	3	3.4	0	0	0	218.6	150.6	68	97.6	53	0	0	0			
176	Nahali	151198	JALAUN	c	0	26.9	0	0	3.1	0	0	0	242.2	149.2	92.9	149.2	0	0	0	0			
177	Baraila	151199	JALAUN	c	0	17.2	0	0	2	0	0.2	0	136.9	75.8	61.1	40.1	35.7	0	0	0			
178	Malpur	151200	MADARAI	a	0	16.3	0	0.8	0	1.2	0	0	146.2	98.2	47.9	38.4	59.7	0	0	0.2			
179	Jugrajpur Mustak	151201	JALAUN	c	0	64.3	0	0	0	0	0	0	224	82.2	141.9	30	52.1	0	0	0			
180	Tikari Mustakil	151202	JALAUN	c	43.6	46.7	0	0	0	0.6	40.2	109	199.8	41.9	157.9	0	41.9	0	0	0			
181	Tikari Diwara	151203			0	1.7	0	0	0	0.1	0	0	106.7	80.4	26.3	0	80.4	0	0	0			
182	Jugrajpur Diwar	151204	KUTHAUN	c	0	9.2	0	0	0	0	0	0	36.9	15.3	21.5	0	15.3	0	0	0			
183	Lohai Diwara	151205	JALAUN	c	0	76.3	0	0	0	5.9	4.4	6.5	354.3	198.4	155.9	0	198.4	0	0	0			
184	Lohai Mustakil	151206	JALAUN	c	621.2	29.9	0	0	0	3.2	1.1	56.1	299.6	83	216.5	0	83	0	0	0			
185	Mao Kanar	151207	JALAUN	c	45.6	60.2	0	0	0	3.6	0	4.1	209.3	30.3	179	0	30.3	0	0	0			

Census of India 2011- Village Directory**Amenities and Land use (As in 2009)**

Name of District:-Jalaun-Location CodeNo:-165

Name of CD Block:-Kuthaund- Location CodeNo:-0374

Sr.No.	Name village	Location code no.	Total area of the village (in hectares rounded up to one decimal place)	Total population (2011 census)	Number of households (2011 census)	Number of educational amenities available. (If not available within the village , the distance range code viz; a for < 5 Kms, b for 5-10 Kms and c for 10+ kms of nearest place where facility is available is given).													
						Pre-Primary school (PP)	Primary school (P)	Middle school (M)	Secondary School (S)	Senior Secondary school (SS)	Degree college of arts, science & commerce (ASC)	Engineering college(EC)	Medical college (MC)	Management institute (MI)	Polytechnic (Pt)	Vocational training school /ITI	Non-formal training centre (NFTC)	Special school for disabled (SSD)	Others (specify)
1	2	3	4	5	6	7	8	9	10	11	12	13	14	15	16	17	18	19	20
186	Navarejpur	151208	197.2	1812	274	b		1	a	b	b	b	c	c	c	c	c	c	c
187	Pipri Gaharwar	151209	333.4	994	182	a		1		1	b	b	b	c	c	c	c	c	c
188	Kharka	151210	125.2	475	76	a		1	a	a	a	b	c	c	c	c	c	c	c
189	Lahar Kanar	151211	464.2	1570	269	a		1	1	a	a	a	b	c	c	c	c	c	c
190	Karahiya	151212	203	1155	192	b		1	1	b	a	c	c	c	c	c	c	c	c
191	Jargaon	151213	568.4	852	112	a		1	a	a	a	c	c	c	c	c	c	c	c
192	Gangaura	151214	288	1138	159	a		1	1	a	a	b	c	c	c	c	c	c	c
193	Jakha	151215	614.2	2983	509	a		2	a	a		1	b	c	c	c	c	c	c
194	Eikkon	151216	475.1	2492	418	a		2	a	a		1	a	c	c	c	c	c	c
195	Harsingpur	151217	171.3	905	160	a		1	a		a			c	c	c	c	c	c
196	Madaripur	151218	311.4	3285	604	b		1	1	a	b	a	c	c	c	c	c	c	c
197	Muhammadpur	151219	110.7	715	119	a		1	1	a	a	a	c	c	c	c	c	c	c
198	Tatarpur	151220	76.9	208	32		1	1	a	a	a	b	c	c	c	c	c	c	c
199	Jamlapur Dhyam	151221	164.3	611	105	a		1	1	a	b	b	c	c	c	c	c	c	c
200	Kutlopur	151222	168.2	923	168	a		1	a	a	a	b	c	c	c	c	c	c	c
201	Shahjadepur	151223	116.3	798	139	a		1	1	a	a	a	c	c	c	c	c	c	c
202	Kharagpur Jalaut	151224	71.2	0	0														
203	Saidpur Ubari	151225	207.8	790	136	c		1	1	c	c	b	c	c	c	c	c	c	c
204	Daun	151226	457.2	1750	297	b		1	1	b	b	a	c	c	c	c	c	c	c
205	Bichauli	151227	327.4	1735	285	b		1	1	b	b	a	c	c	c	c	c	c	c
206	Lohari	151228	107.8	590	103	c		1	c	c	c	b	c	c	c	c	c	c	c
207	Sihari Chelapur	151229	327.4	1061	195	c		1	1	c	c	b	c	c	c	c	c	c	c
208	Alampur Jagir	151230	97.7	449	96	b		1	b	b	b	a	c	c	c	c	c	c	c
209	Durgaon	151231	66.6	464	87	b		1	b	b	b	a	c	c	c	c	c	c	c
210	Kaithwa	151232	384.8	1458	251			1	1	b	b			c		c	c	b	
211	Sahvajpur	151233	101	426	68			1	a	b	b				c	c	b		
212	Kartalapur	151234	342.4	1501	248			1		b	b			c		c	c	b	
213	Foolpur Kharrao	151235	127.4	0	0														
214	Madora	151236	436.6	2037	344	a		2	1	b	b	c			c	c			
215	Bastepur	151237	322.2	840	126	c		1	c	c	c	b	c	c	c	c	c	c	c
216	Hadrukh	151238	1059.3	3872	645		1	2	3	c	a				c	c	b		
217	Nawasi	151239	194.2	837	166	b		1	b	b	b	b	c	c	c	c	c	c	c
218	Panditpur	151240	201.5	1130	207	a		1	1	a	a	a	c	c	c	c	c	c	c
219	Donapur	151241	182.9	886	143	a		1	1	b	b	b	c	c	c	c	c		
220	Raipura	151242	56.9	0	0														
221	Sirsakalar	151243	504.2	5660	967		2	7	4	2	2	b	c	c	c	c	c	c	c
222	Patauwa	151244	130.9	41	9	a	a		1	1	b	b	c	c	c	c	c	c	c
223	Jaisinghapura	151245	141.6	310	59	a		1		a			c	c	c	c	b		
224	Jugiyapur	151246	192.7	428	75	a		1		a	a	b	c	c	c	c	c	b	
225	Bajapur	151247	147.6	0	0														
226	Tarsaur	151248	382.2	1880	301		1	2	1	a	a	b	c	c	c	c	b		
227	Chhani Ahir	151249	250.4	1178	192	a		1	1	b	b	b	c	c	c	c	c	c	c
228	Jahtauli	151250	231.9	1310	211	a		1	1	c	a	b	c	c	c	c	c	c	c
229	Halepur	151251	149.5	0	0														
230	Gatahari	151252	93.6	0	0														
231	Ratahari	151253	129.4	0	0														
232	Pipariathgaiyan	151254	381.1	1268	210	b		1	1	b	b	c	c	c	c	c	c	c	c
Block T O T A L :			31455	138438	23123		10	126	70	8	6	5	0	0	1	0	0	0	0

Census of India 2011- Village Directory**Amenities and Land use (As in 2009)**

Name of District:-Jalaun-Location CodeNo:-165

Name of CD Block:-Kuthaund- Location CodeNo:-0374

Sr.No.	Name village	Location code no.	Number of Medical Amenities available. (If not available within the village , the distance range code viz; a for < 5 Kms, b for 5-10 Kms and c for 10+ kms of nearest place where facility is available is given).									Number of Non-Government Medical Amenities available.								
			Community health centre (CHC)	Primary health centre (PHC)	Primary health sub centre (PHS)	Maternity and child welfare centre (MCW)	T.B. clinic (TBC)	Hospital-allopathic (HA)	Hospital-alternative medicine (HO)	Dispensary (D)	Veterinary hospital (VH)	Mobile health clinic (MHC)	Family welfare centre (FWC)	Charitable non Govt. hospital/Nursing home.	Medical practitioner with MBBS Degree	Medical practitioner with other degree	Medical practitioner with no degree	Traditional practitioner and faith healer .	Medicine Shop	Others
1	2	3	21	22	23	24	25	26	27	28	29	30	31	32	33	34	35	36	37	38
186	Navarejpur	151208 b	b	b	b	b	b	b	b	b	b	c		0	0	0	0	1	0	1
187	Pipri Gaharwar	151209 b	b	b	b	b	b	b	b	b	b	c		0	0	0	0	0	0	1
188	Kharka	151210 c	a	a	a	c	a	a	a	a	c	c		0	0	0	0	0	0	1
189	Lahar Kanar	151211 c	a	a	a	c	a	a	a	c	c			0	0	0	0	0	1	0
190	Karahiya	151212 c	a	b	b	c	b	b	b	b	c			0	0	0	0	0	1	0
191	Jargaon	151213 c	a	a	a	c	a	a	a	a	c			0	0	0	0	0	1	0
192	Gangaura	151214 c	a	a	a	c	a	a	a	a	c	a		0	0	0	0	0	1	0
193	Jakha	151215 c	a	a		c	a	a	a	a	c			0	0	0	0	0	1	0
194	Eikkon	151216 c	b	b	b	b	b	a	a	a	c	b		0	0	0	0	0	0	1
195	Harsingpur	151217 c	a	a	a	c	c	c	a	a	c	a		0	0	0	0	1	0	0
196	Madaripur	151218 c	b	b	b	c	b	b	b	b	c	b		0	0	0	0	0	0	0
197	Muhammadpur	151219 c	c	a	c	c	a	a	c	a	c			0	0	0	0	1	1	1
198	Tatarpur	151220 c	b	b	b	b	b	c	a	b	c	b		0	0	0	0	0	0	0
199	Jamlapur Dhyan	151221 c	b	a	b	b	b			a	c	b		0	0	0	0	0	0	1
200	Kutlopur	151222 c	b	b	b	b	b	a	a	b	c	b		0	0	0	0	0	0	1
201	Shahjadepur	151223 c	a	a	c	c	a	a	a	a	c			0	0	0	0	0	0	1
202	Kharapur Jalaut	151224																		
203	Saidpur Ubari	151225 c	c	c	c	c	c	c	c	c	c	c		0	0	0	0	0	0	1
204	Daun	151226 b	b	b	b	c	b	b	b	b	c	c		0	0	0	0	0	0	1
205	Bichauli	151227 b	b	b	b	c	b	b	b	b	c	c		0	0	0	0	0	0	1
206	Lohari	151228 c	c	c	c	c	c	c	c	c	c	c		0	0	0	0	0	0	1
207	Sihari Chelapur	151229 c	c	c	c	c	c	c	c	c	c	c		0	0	0	0	0	0	1
208	Alampur Jagir	151230 c	b	b	b	c	c	b	b	b	c	c		0	0	0	0	0	0	1
209	Durgaon	151231 c	b	b	b	c	c	b	b	b	c	c		0	0	0	0	0	1	0
210	Kaithwa	151232 c	c	b	c	c	b		b	b		c		0	0	0	0	0	1	0
211	Sahvajpur	151233 c	c	b	c	c	b		b	a		c		0	0	0	0	0	1	0
212	Kartalapur	151234 c	c	b	c	c	b		b	a		c		0	0	0	0	0	1	0
213	Foolpur Kharrao	151235																		
214	Madora	151236 c	c	a	c	c	c	b	b	a		c		0	0	0	0	0	1	0
215	Bastepur	151237 c	c	c	c	c	c	c	c	c	c	c		0	0	0	0	0	1	0
216	Hadrukh	151238 c	c	c	c	c	c							0	0	0	0	0	1	0
217	Nawasi	151239 b	b	b	b	b	b	b	b	b	b	c		0	0	0	0	0	1	0
218	Panditpur	151240 c	a	a	a	c	c	c	a	a	c	a		0	0	0	0	0	1	0
219	Donapur	151241 c	a	a	a	c	a	a	a	a	c	a		0	0	0	0	0	1	0
220	Raipura	151242																		
221	Sirsakalar	151243 c		1	1	1	c		1	1		1	c	1	0	0	0	0	1	0
222	Patauwa	151244 c	a	a	a	a	a	a	a	a	c	a		0	0	0	0	0	1	0
223	Jaisinghapura	151245 c	c	a	c	c	c	c	a	c	a	c		0	0	0	0	0	1	0
224	Jugiyapur	151246 c	c	a	c	c	c	a	c	a		c		0	0	0	0	0	1	0
225	Baijapur	151247																		
226	Tarsaur	151248 c	c	a	c	c	c	a	c	a	c	c		0	0	0	0	0	1	0
227	Chhani Ahir	151249 c	a	a	a	c	a	a	a	a	c	a		0	0	0	0	0	1	0
228	Jahtauli	151250 c	a	a	a	a	c	a	a	a	a	c		0	0	0	0	0	1	0
229	Halepur	151251																		
230	Gatahari	151252																		
231	Ratahari	151253																		
232	Pipariathgaiyan	151254 c	c	c	c	c	c	c	c	c	c	c		0	0	0	0	1	0	0
Block T O T A L :			1	2	10	9	0	1	2	3	9	4	3	0	0	7	2	15	47	21

Census of India 2011- Village Directory**Amenities and Land use (As in 2009)**

Name of District:-Jalaun-Location CodeNo:-165

Name of CD Block:-Kuthaund- Location CodeNo:-0374

Sr.No.	Name village	Location code no.	Availability of drinking water - Yes / No								Availability of toilet & others Yes / No			
			Tap water (Treated/Untreated)	Well water (Covered / Uncovered well)	Hand Pump	Tube wells / Bore well	Spring	River / Canal	Tank / Pond / Lake	Others	Community toilet including bath.	Community toilet excluding bath.	Rural sanitary mart or sanitary hardware outlet available near the village.	Community bio-gas or recycle of waste for productive use.
1	2	3	39	40	41	42	43	44	45	46	47	48	49	50
186	Navarejpur	151208	Yes	Yes	Yes	Yes	No	No	Yes	No	No	No	No	No
187	Pipri Gaharwar	151209	Yes	Yes	Yes	Yes	No	Yes	Yes	No	No	No	No	No
188	Kharka	151210	Yes	Yes	Yes	Yes	No	Yes	Yes	No	No	No	No	No
189	Lahar Kanar	151211	Yes	No	Yes	Yes	No	Yes	Yes	No	No	No	No	No
190	Karahiya	151212	Yes	Yes	Yes	Yes	No	No	Yes	No	No	No	No	No
191	Jargaon	151213	Yes	Yes	Yes	Yes	No	No	No	No	No	No	No	No
192	Gangaura	151214	Yes	Yes	Yes	No	No	Yes	Yes	No	No	No	No	No
193	Jakha	151215	Yes	No	Yes	No	No	No	No	No	No	No	No	No
194	Eikkon	151216	Yes	No	Yes	Yes	No	No	No	No	No	No	No	No
195	Harsingpur	151217	Yes	No	Yes	Yes	No	Yes	Yes	No	No	No	No	No
196	Madaripur	151218	Yes	Yes	Yes	Yes	No	Yes	No	No	No	No	No	No
197	Muhammadpur	151219	Yes	No	Yes	Yes	No	No	No	No	No	No	No	No
198	Tatarpur	151220	Yes	Yes	Yes	Yes	No	Yes	Yes	No	No	No	No	No
199	Jamlapur Dhyan	151221	Yes	No	Yes	Yes	No	No	No	No	No	No	No	No
200	Kutlopur	151222	Yes	No	Yes	Yes	No	No	No	No	No	No	No	Yes
201	Shahjadepur	151223	Yes	No	Yes	Yes	No	No	No	No	No	No	No	No
202	Kharapur Jalaur	151224												
203	Saidpur Ubari	151225	Yes	No	Yes	Yes	No	No	Yes	No	Yes	No	No	Yes
204	Daun	151226	Yes	No	Yes	Yes	No	No	Yes	No	No	No	No	No
205	Bichauli	151227	Yes	No	Yes	Yes	No	No	No	No	No	No	No	No
206	Lohari	151228	Yes	No	Yes	No	No	No	No	No	No	No	No	No
207	Sihari Chelapur	151229	Yes	Yes	Yes	No	Yes	Yes	Yes	No	No	No	No	No
208	Alampur Jagir	151230	Yes	No	Yes	No	No	No	No	No	No	No	No	No
209	Durgaon	151231	Yes	Yes	Yes	Yes	No	Yes	Yes	No	No	No	No	No
210	Kaithwa	151232	Yes	No	Yes	No	No	No	No	No	No	No	No	No
211	Sahvajpur	151233	Yes	Yes	Yes	Yes	No	Yes	No	No	No	No	No	No
212	Kartalapur	151234	Yes	Yes	Yes	Yes	No	No	No	No	No	No	No	No
213	Foolpur Kharrao	151235												
214	Madora	151236	Yes	Yes	Yes	Yes	No	No	Yes	No	No	No	No	No
215	Bastepur	151237	Yes	No	Yes	Yes	No	No	No	No	No	No	No	No
216	Hadrukh	151238	Yes	No	Yes	Yes	No	No	No	No	No	No	No	No
217	Nawasi	151239	Yes	No	Yes	Yes	No	No	No	No	No	No	No	No
218	Panditpur	151240	Yes	No	Yes	Yes	No	Yes	Yes	No	No	No	No	No
219	Donapur	151241	Yes	Yes	Yes	Yes	No	No	Yes	No	No	No	No	No
220	Raipura	151242												
221	Sirsakalar	151243	Yes	Yes	Yes	Yes	No	Yes	Yes	No	No	No	No	No
222	Patauwa	151244	Yes	No	Yes	Yes	No	No	No	No	No	No	No	No
223	Jaisinghapura	151245	Yes	Yes	Yes	Yes	No	Yes	Yes	No	No	No	No	No
224	Jugiyapur	151246	Yes	Yes	Yes	Yes	No	No	Yes	No	No	No	No	No
225	Baijapur	151247												
226	Tarsaur	151248	Yes	No	Yes	Yes	No	No	No	No	No	No	No	No
227	Chhani Ahir	151249	Yes	No	Yes	Yes	No	No	No	No	No	No	No	No
228	Jahtauli	151250	Yes	No	Yes	No	No	No	Yes	No	No	No	No	No
229	Halepur	151251												
230	Gatahari	151252												
231	Ratahari	151253												
232	Pipariathgaiyan	151254	Yes	No	Yes	Yes	No	No	No	No	No	No	No	No
Block T O T A L :			94	68	115	98	1	43	65	0	1	0	5	3

Census of India 2011- Village Directory**Amenities and Land use (As in 2009)**

Name of District:-Jalaun-Location CodeNo:-165

Name of CD Block:-Kuthaund- Location CodeNo:-0374

Sr.No.	Name village	Location code no.	Communication and transport facilities (If amenities available code -Yes is given except for Village Pin Code .If not available within the village , the distance range code viz; a for < 5 Kms, b for 5-10 Kms and c for 10+ kms of nearest place where facility is available is given).																
			Post office(PO)	Sub post office (SPO)	Post & Telegraph office (P&TO)	Village Pin Code	Telephones (Land lines)	Public call office (PCO)	Mobile phone coverage	Internet cafes/Common service centre (CSC)	Private courier facility	Bus service (Public & Private)	Railway stations	Auto/Modified Autos	Taxis and Vans	Tractors	Cycle-pulled rickshaws(Manual & Machine driven)	Carts driven by animals	Sea /River ferry service
1	2	3	51	52	53	54	55	56	57	58	59	60	61	62	63	64	65	66	67
186	Navarejpur	151208	Yes	b	b		Yes	b	Yes	b	c	b	c	c	c	Yes	c	Yes	c
187	Pipri Gaharwar	151209	Yes	b	b		b	b	Yes	b	c	b	c	c	c	Yes	c	Yes	c
188	Kharka	151210	b	c	c		Yes	a	Yes	c	c	a	c	c	c	Yes	c	Yes	c
189	Lahar Kanar	151211	a	a	c		Yes	a	Yes	c	c	a	c	c	c	Yes	c	Yes	c
190	Karahiya	151212	a	b	c		b	b	Yes	c	c	b	c	c	c	Yes	c	Yes	c
191	Jargaon	151213	a	a	c		a	a	Yes	c	c	a	c	c	c	Yes	c	Yes	c
192	Gangaura	151214	a	a	c		a	a	Yes	c	c	a	c	c	c	Yes	c	Yes	c
193	Jakha	151215	a	c			a	a	Yes	c	c	a	c	c	c	Yes	c	Yes	c
194	Eikkon	151216	Yes	a	c		a	a	Yes	a	c	a	c	c	c	Yes	c	Yes	c
195	Harsingpur	151217	a	c	c	285130	a	a	Yes	c	c	Yes	c	c	c	Yes	c	Yes	c
196	Madaripur	151218	b	Yes	b	285130	Yes	Yes	Yes	c	c	Yes	c	c	c	Yes	c	Yes	
197	Muhammadpur	151219	a	a	c		a	a	Yes	c	c	a	c	c	c	Yes	c	Yes	c
198	Tatarpur	151220	a	c	c		c	a	a	c	c	a	c	c	c	a	c	Yes	c
199	Jamlapur Dhyan	151221	c	b	c		a	a	Yes	a	c	a	c	c	a	Yes	c	Yes	c
200	Kutlopur	151222	c	a	c		a	a	Yes	a	c	a	c	c	Yes	c	Yes		c
201	Shahjadepur	151223	a	a	c		a	a	Yes	a	c	a	c	c	c	Yes	c	Yes	c
202	Kharapur Jalaut	151224																	
203	Saidpur Ubari	151225	b	c	c		Yes	Yes	c	c	c	a	c	c	c	Yes	c	Yes	c
204	Daun	151226	a	c	c		b	a	b	c	c	a	c	c	c	Yes	c	Yes	c
205	Bichauli	151227		c	c		Yes	Yes	b	c	c	a	c	c	c	Yes	c	Yes	c
206	Lohari	151228	b	c	c	285130	Yes	b	c	c	c	Yes	c	c	c	Yes	c	Yes	c
207	Sihari Chelapur	151229	b	c	c	285130	Yes	b	c	c	c	Yes	c	c	c	Yes	c	Yes	c
208	Alampur Jagir	151230	a	c	c	285130	Yes	a	b	c	c	Yes	c	c	c	Yes	c	Yes	c
209	Durgaon	151231	a	c	c	285153	Yes	a	b	c	c	Yes	c	c	c	Yes	c	Yes	c
210	Kaithwa	151232	a	Yes	a		Yes	a	a	c	c	a	c	c	a		Yes	Yes	
211	Sahvajpur	151233	a	a	a		Yes	a	a	c	c	a	c	c			Yes	Yes	
212	Kartalapur	151234	a	Yes	a		Yes	a	a	c	c	a	c	c	Yes		Yes	Yes	
213	Foolpur Kharrao	151235																	
214	Madora	151236	a	Yes		285128	a	a	a	c	c	a	c	c	a			Yes	
215	Bastepur	151237	a	c	c	285130	Yes	a	c	Yes	c	Yes	c	c	c	Yes	c	Yes	c
216	Hadrukh	151238	Yes		Yes		Yes	Yes	Yes			Yes	c					Yes	
217	Nawasi	151239	a	b	b		Yes	b	Yes	c	c	b	c	c	c	Yes	c	Yes	c
218	Panditpur	151240	a	a	a	285130	a	a	Yes	c	c	a	c	c	c	Yes	Yes	Yes	
219	Donapur	151241	c	a	c		a	a	Yes	c	c	Yes	c	c	a	Yes	c	Yes	
220	Raipura	151242																	
221	Sirsakalar	151243	c	Yes	c		Yes	Yes	Yes	c	c	Yes	c	c	Yes	Yes	c	Yes	
222	Patauwa	151244	c	a	c		a	a	Yes	c	c	Yes	c	c	c	a	c		
223	Jaisinghapura	151245	c	b	c		Yes	a	a	c	c	a	c	c	c				
224	Jugiyapur	151246	c	b	c		Yes	a	a	c	c	a	c	c	c				
225	Baijapur	151247																	
226	Tarsaur	151248	c	b	c	285130	Yes	a	a	c	c	a	c	c	c				
227	Chhani Ahir	151249	c	a	c		c	a	Yes	c	c	a	c	c	c	Yes	b	Yes	
228	Jahtauli	151250	a	a	c		a	a	Yes	c	c	a	c	c	c	Yes	c	Yes	c
229	Halepur	151251																	
230	Gatahari	151252																	
231	Ratahari	151253																	
232	Pipariathgaiyan	151254	c		c		a	Yes	c	c	c	Yes	c	b	b		c		
Block T O T A L :			12	16	4	39	49	13	64	2	2	37	2	0	15	85	13	88	4

Census of India 2011- Village Directory**Amenities and Land use (As in 2009)**

Name of District:-Jalaun-Location CodeNo:-165

Name of CD Block:-Kuthaund- Location CodeNo:-0374

Sr .No.	Name village	Location code no.	Village connected to highways,village roads, banks & credit societies (If amenities available code -Yes is given, If not available within the village , the distance range code viz; a for < 5 Kms, b for 5-10 Kms and c for 10+ kms of nearest place where facility is available is given).											
			Connected to national highway(NH)	Connected to state highway(SH)	Connected to major district road (MDR)	Connected to others district road	Pucca roads	Kutcha roads	Water bounded macadam(WBM) roads	Navigable waterway (river/canal)(NW)	Footpaths (FP)	Commercial & Co-operative Banks	ATM	Agricultural Credit Societies
1	2	3	68	69	70	71	72	73	74	75	76	77	78	79
186	Navarejpur	151208 b	b	b		Yes	Yes	Yes	b	c	Yes	b	c	b
187	Pipri Gaharwar	151209 b	b	b		Yes	Yes	Yes	b	c	Yes	b	c	b
188	Kharka	151210 b	b	a		Yes	Yes	Yes	a	c	Yes	a	c	a
189	Lahar Kanar	151211 c	a	a	a		Yes	Yes	a	c	Yes	a	c	a
190	Karahiya	151212 c	b	b		Yes	Yes	Yes	b	c	Yes	b	c	
191	Jargaon	151213 c	a	a	a		Yes	Yes	a	c	Yes	a	c	a
192	Gangaura	151214 b	a	a	a		Yes	Yes	a	c	Yes	a	c	a
193	Jakha	151215 b	a	a	a		Yes	Yes	a	c	Yes	a	c	Yes
194	Eikkon	151216 c	c	a	a		Yes	Yes	Yes	c	Yes	b	c	a
195	Harsingpur	151217 c	Yes	Yes		Yes	a	Yes	Yes	c	Yes	a	c	a
196	Madaripur	151218 c	Yes	Yes		Yes	Yes	Yes	Yes	c	Yes	Yes	c	Yes
197	Muhammadpur	151219 c	a	a	a		Yes	Yes		c	Yes	a	c	a
198	Tatarpur	151220 a	a		a	a		Yes	a	c	a	b	c	a
199	Jamlapur Dhyan	151221 c	c	b	a	a		Yes	Yes	c	Yes	b	c	b
200	Kutlopur	151222 c	c	a	a	a		Yes	a	c	Yes	b	c	a
201	Shahjadepur	151223 c	a	a	a		Yes	Yes		c	Yes	a	c	a
202	Kharapur Jalaut	151224												
203	Saidpur Ubari	151225 c	a	a	a		Yes	Yes	Yes	c	Yes	c	c	c
204	Daun	151226 c	a	a	a		Yes	Yes	Yes	c	Yes	b	c	b
205	Bichauli	151227 c	a	a	a		Yes	Yes	Yes	c	Yes	b	c	b
206	Lohari	151228 c	c	Yes	Yes	Yes	Yes	Yes	Yes	c	Yes	c	c	c
207	Sihari Chelapur	151229 c	c	Yes	Yes	Yes	Yes	Yes	Yes	c	Yes	c	c	c
208	Alampur Jagir	151230 c	b	Yes	Yes	Yes	Yes	Yes	Yes	c	Yes	b	c	b
209	Durgaon	151231 c	b	Yes		Yes	Yes	Yes	Yes	c	Yes	b	c	b
210	Kaithwa	151232	a	a	a		Yes	Yes			Yes		c	
211	Sahvapur	151233 c	b	b	b		Yes	Yes			Yes	a	c	a
212	Kartapur	151234 c	b	b	b		Yes	Yes			Yes	a	c	
213	Foolpur Kharrao	151235												
214	Madora	151236 c	c	a	a		Yes	Yes			Yes	a	c	a
215	Bastepur	151237	c	Yes	Yes	Yes	Yes	Yes	Yes	c	Yes	c	c	c
216	Hadrukh	151238	Yes	Yes	Yes	Yes	Yes	Yes	Yes		Yes	Yes	c	Yes
217	Nawasi	151239 b	b	b		Yes	Yes	Yes	b	c	Yes	b	c	b
218	Panditpur	151240 c	a	a	a		Yes	Yes		Yes	Yes	a	c	a
219	Donapur	151241 c	Yes	Yes		Yes	Yes	Yes	Yes	Yes	c	a	c	a
220	Raipura	151242												
221	Sirsakalar	151243 c	Yes	Yes		Yes	Yes	Yes	Yes	Yes	c	Yes	c	Yes
222	Patauwa	151244 c	b	Yes	Yes	Yes	Yes			Yes	c	a	c	a
223	Jaisinghapura	151245 c	c	a					Yes		Yes	a	c	a
224	Jugiyapur	151246 c	c	a				Yes			Yes	a	c	a
225	Baijapur	151247												
226	Tarsaur	151248 c	c	a				Yes			Yes	a		a
227	Chhani Ahir	151249 c	a	b		Yes	Yes	Yes	Yes	Yes	Yes			
228	Jahtauli	151250 b	a	a	a		Yes	Yes	Yes	c	Yes	a	c	a
229	Halepur	151251												
230	Gatahari	151252												
231	Ratahari	151253												
232	Pipariathgaiyan	151254 c	c	a		Yes	Yes	Yes	Yes		Yes	a	c	a
Block T O T A L :			0	20	31	58	82	113	52	8	111	12	0	12

Census of India 2011- Village Directory**Amenities and Land use (As in 2009)**

Name of District:-Jalaun-Location CodeNo:-165

Name of CD Block:-Kuthaund- Location CodeNo:-0374

Sr.No.	Name village	Location code no.	Availability of miscellaneous facilities (If amenities available code -Yes is given, If not available within the village, the distance range code viz; a for < 5 Kms, b for 5-10 Kms and c for 10+ kms of nearest place where facility is available is given).																	Availability of electricity (Yes/No)				
			Self-Help Group (SHG)	Public distribution system (PDS) shop	Mandis / Regular market	Weekly Haat	Agricultural marketing society	Integrated Child Development Scheme (Nutritional Centres)	Anganwadi Centre (Nutritional Centres)	Others (Nutritional Centres)	ASHA (Accredited Social Health Activist)	Community centre with/without TV	Sports Field,	Sports Club / Recreation Centre	Cinema / Video Hall	Public Library	Public Reading Room	Newspaper Supply	Assembly Polling station	Birth & Death Registration Office	Power Supply for Domestic Use (ED)	Power Supply for Agricultural Use (EAG)	Power Supply for Commercial Use (EC)	Power Supply for All Uses (EA)
1	2	3	80	81	82	83	84	85	86	87	88	89	90	91	92	93	94	95	96	97	98	99	100	101
186	Navarejpur	151208	Yes	Yes	c	b	b	c	Yes	Yes	Yes	b	b	c	c	c	b	b	b	Yes	Yes	Yes	No	No
187	Pipri Gaharwar	151209	Yes	Yes	c	b	b	c	Yes	Yes	Yes	b	b	c	c	c	c	b	Yes	Yes	Yes	Yes	No	No
188	Kharka	151210	Yes	b	c	a	a	c	a	Yes	Yes	c	a	b	c	c	c	a	Yes	Yes	Yes	Yes	No	No
189	Lahar Kanar	151211	Yes	Yes	c	a	a	c	Yes	Yes	Yes	c	a	c	c	c	c	a	Yes	Yes	Yes	Yes	No	No
190	Karahiya	151212	Yes	Yes	c	b	b	c	Yes	Yes	Yes	c	b	c	c	c	c	b	Yes	Yes	Yes	Yes	No	No
191	Jargaon	151213	Yes	a	c	a	a	c	a	Yes	Yes	c	a	c	c	c	c	a	Yes	Yes	Yes	Yes	No	No
192	Gangaura	151214	Yes	Yes	c	a	a	c	a	Yes	Yes	c	a	c	c	c	c	a	Yes	Yes	Yes	Yes	No	No
193	Jakha	151215	Yes	Yes	c	a	a	c	Yes	Yes	Yes	c	Yes	c	c	c	c	a	Yes	Yes	Yes	Yes	No	No
194	Eikkon	151216	Yes	Yes	c	a	c	b	Yes	Yes	Yes	c	Yes	c	c	c	c	a	Yes	Yes	Yes	No	No	No
195	Harsingpur	151217	Yes	Yes	a	a	c	a	Yes	Yes	Yes	c	Yes	c	c	c	c	a	Yes	Yes	Yes	Yes	No	No
196	Madaripur	151218	Yes	Yes	c	b	c	c	Yes	Yes	Yes	c	Yes	c	c	c	c	Yes	Yes	Yes	Yes	Yes	Yes	Yes
197	Muhammadpur	151219	Yes	a	c	a	a	c	a	Yes	Yes	a	a	c	c	c	c	a	Yes	Yes	No	No	No	No
198	Tatarpur	151220	b	a	c	a	c	Yes	a	Yes	a	c	a	c	c	c	c	a	a	Yes	Yes	No	No	No
199	Jamlapur Dhyam	151221	c	Yes	c	a	c	a	a	Yes	Yes	b	Yes	c	b	c	c	a	a	a	Yes	Yes	No	No
200	Kutlopur	151222	b	a	c	a	c	b	Yes	Yes	a	c	a	c	b	c	c	a	Yes	Yes	Yes	No	No	No
201	Shahjadepur	151223	Yes	Yes	c	a	a	c	a	Yes	Yes	c	Yes	c	c	c	c	a	Yes	Yes	Yes	No	No	No
202	Kharapur Jalaut	151224																						
203	Saidpur Ubari	151225	c	Yes	c	c	b	Yes	Yes	Yes	Yes	c	c	c	c	c	c	c	Yes	c	Yes	No	No	No
204	Daun	151226	b	a	c	b	c	c	Yes	Yes	Yes	c	c	c	c	c	c	b	Yes	b	Yes	No	No	No
205	Bichauli	151227	b	a	c	b	c	b	Yes	Yes	Yes	Yes	c	c	c	c	c	b	Yes	b	Yes	No	No	No
206	Lohari	151228	b	Yes	c	c	c	Yes	Yes	Yes	Yes	c	Yes	c	c	c	c	Yes	Yes	c	Yes	Yes	No	No
207	Sihari Chelapur	151229	b	a	c	c	c	Yes	Yes	Yes	Yes	c	Yes	c	c	c	c	Yes	Yes	c	Yes	Yes	No	No
208	Alampur Jagir	151230	a	a	c	b	b	a	Yes	Yes	Yes	c	Yes	c	c	c	c	Yes	Yes	b	Yes	Yes	No	No
209	Durgaon	151231	a	a	c	b	b	a	Yes	Yes	Yes	c	Yes	c	c	c	c	Yes	Yes	b	Yes	Yes	No	No
210	Kaithwa	151232	a	Yes	c	a	Yes	a	Yes	Yes	Yes	c	Yes	Yes	Yes	c	c	a	Yes	Yes	Yes	Yes	Yes	Yes
211	Sahvajpur	151233	Yes	c	a	Yes	a	Yes	Yes	Yes	Yes	c	Yes	Yes	Yes	c	c	a	Yes	Yes	Yes	Yes	Yes	Yes
212	Kartalapur	151234	a	Yes	c	a	Yes	a	Yes	Yes	Yes	c	Yes	c	Yes	c	c	a	Yes	Yes	Yes	Yes	Yes	Yes
213	Foolpur Kharrao	151235																						
214	Madora	151236	a	Yes	c	a	a	c	Yes	Yes	Yes	c	Yes	c	c	c	c	c	Yes	Yes	No	No	No	No
215	Bastepur	151237	a	Yes	c	c	c	Yes	Yes	Yes	Yes	c	Yes	c	c	c	c	Yes	Yes	c	Yes	Yes	No	No
216	Hadrukh	151238	Yes	Yes	Yes	Yes	Yes	Yes	Yes	Yes	Yes	c	Yes	c	c	c	c	Yes	Yes	Yes	Yes	Yes	Yes	Yes
217	Nawasi	151239	Yes	a	c	b	b	c	a	Yes	Yes	b	b	c	c	c	c	c	Yes	Yes	Yes	Yes	No	No
218	Panditpur	151240	Yes	Yes	a	a	c	c	Yes	Yes	Yes	c	Yes	c	c	c	c	a	Yes	Yes	Yes	Yes	No	No
219	Donapur	151241	Yes	Yes	c	a	c	c	Yes	Yes	Yes	c	Yes	c	c	c	c	c	Yes	b	Yes	Yes	No	No
220	Raipura	151242																						
221	Sirsakalar	151243	Yes	Yes	c	Yes	c	c	Yes	Yes	Yes	c	Yes	c	c	c	Yes	c	Yes	b	Yes	Yes	Yes	Yes
222	Patauwa	151244	a	a	c	a	c	c	a	Yes	a	c	Yes	c	c	c	c	Yes	a	b	Yes	Yes	No	No
223	Jaisinghapura	151245	Yes	a	c	a	c	c	a	Yes	a	c	c	c	c	c	c	c	Yes	c	Yes	Yes	Yes	Yes
224	Jugiyapur	151246	Yes	a	c	a	c	c	a	Yes	a	c	c	c	c	c	c	c	Yes	c	Yes	Yes	Yes	Yes
225	Baijapur	151247																						
226	Tarsaur	151248	Yes	Yes	c	a	c	c	Yes	Yes	a	c	c	c	c	c	c	c	Yes	c	Yes	Yes	Yes	Yes
227	Chhani Ahir	151249	Yes	Yes	c	a	c	c	Yes	Yes	Yes	c	c	c	c	c	c	c	Yes	c	Yes	Yes	No	No
228	Jahtauli	151250	Yes	Yes	c	a	a	c	Yes	Yes	Yes	c	a	c	c	c	c	a	Yes	Yes	Yes	Yes	No	No
229	Halepur	151251																						
230	Gatahari	151252																						
231	Ratahari	151253																						
232	Pipariathgaiyan	151254	Yes	Yes	c	a	c	c	Yes	Yes	Yes	c	c	c	c	c	c	a	Yes	Yes	Yes	Yes	Yes	Yes

Block T O T A L :

81 85 35 36 38 52 96 118 109 35 87 38 37 34 35 57 110 82 105 83 32 32

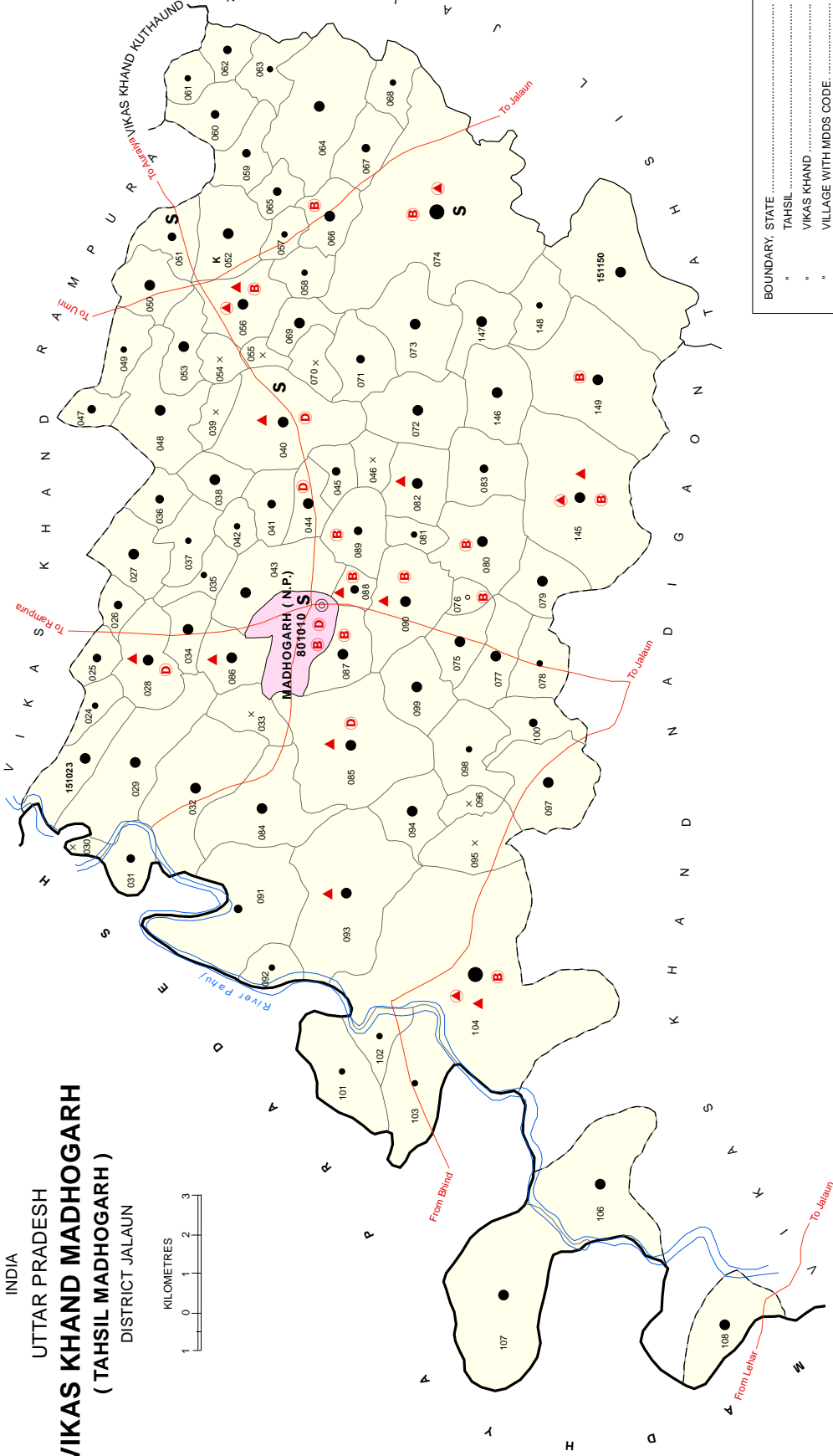
Census of India 2011- Village Directory**Amenities and Land use (As in 2009)**

Name of District:-Jalaun-Location CodeNo:-165

Name of CD Block:-Kuthaund- Location CodeNo:-0374

Sr.No.	Name village	Location code no.	Land Use																Name of three most important commodities manufactured					
			Nearest Town	Area under different types of land use (in hectares rounded up to one decimal place)													Area irrigated by source (in hectare).			First	Second	Third		
				Name	Distance range code i.e. a for < 5 Kms, b for 5-10 Kms and c for 10+ kms .	Forests	Area under Non-agricultural Uses	Barren and Un-cultivable land	Permanent Pastures and Other Grazing Lands	Land Under Miscellaneous Tree Crops etc.	Culturable Waste Land	Fallow lands other than current fallows	Current Fallows	Net Area Sown	Total Irrigated Land Area	Total Un-irrigated Land Area	Canals (C)	Wells/Tube-wells(W/TW)	Tanks/Lakes(T/L)				Water Falls(WF)	Others(O)
102	103	104	105	106	107	108	109	110	111	112	113	114	115	116	117	118	119	120	121	122				
186	Navarejpur	151208	KUTHAN	b	0	0	21.2	0	0	0	0	0	176.1	86.2	89.8	15.2	71	0	0	0				
187	Pipri Gaharwar	151209	KUTHAU	b	0	32.2	0	0	2.1	0	0	0	299.1	181.4	117.7	60.4	121	0	0	0				
188	Kharka	151210	SIRSA	SA a	0	14.2	0	1	1.4	0	0	0	109	68.9	40.1	28.1	40.8	0	0	0				
189	Lahar Kanar	151211	JALAUN	c	7.9	39	0	0	0.8	7.7	2.7	0	406.1	99.3	306.7	0	99.3	0	0	0				
190	Karahiya	151212	JALAUN	c	0	14.8	0.3	0	0.4	2.8	0	0	184.6	111	72.6	26.3	84.7	0	0	0				
191	Jargaon	151213			0	29	0	0	1.4	3.8	0	0	534.2	167.1	367.2	167.1	0	0	0	0				
192	Gangaura	151214	JALAUN	c	0	25.1	0	0	2.1	1.6	0	0	259.2	144.2	115	98	46.2	0	0	0				
193	Jakha	151215	JALAUN	c	0	50.6	0	0	3	1.5	0	0	559	420.6	138.4	186.4	234.3	0	0	0				
194	Eikkon	151216	MADARI	a	0	44.2	0	0	8.3	0.5	10.8	0	411.2	253.4	157.8	45.2	207.9	0	0	0.3				
195	Harsingpur	151217	JALAUN	c	0	19.1	0	0	2.2	0	0	0	150	121.6	28.4	99.1	22.5	0	0	0				
196	Madaripur	151218	JALAUN	c	0	39.1	0	0	2.2	0	0	0	270.2	236.8	33.4	199.3	37.5	0	0	0				
197	Muhammadpur	151219	MADARI	a	0	11.2	0	0	0	0	2.6	0	96.9	69.6	27.3	25	44.6	0	0	0				
198	Tatarpur	151220	MADARI	a	0	4.5	0	0	0.2	0.2	0	0	72	45.9	26.1	45.9	0	0	0	0				
199	Jamlapur Dhyan	151221	KUTHAU	b	0	15.1	0	0	1.6	0	12.2	0.1	135.2	75.8	59.4	0	75.8	0	0	0				
200	Kutlopur	151222	MADARI	a	0	17.2	0	0	0.8	0.2	2.4	0.7	146.9	111.5	35.4	22.1	90.5	0	0	0				
201	Shahjadepur	151223	MADARI	a	0	10.8	0	0	0	0.4	2.9	0	102.7	81.9	20.8	49.6	32.3	0	0	0				
202	Kharapur Jalaur	151224	JALAUN	c	0	3	0	0	0	0	0	5.2	63	39.2	23.7	29.1	10.1	0	0	0				
203	Saidpur Ubari	151225	JALAUN	c	0	19	0	0	2	0	0	0	186.8	94.2	92.6	70.1	24.1	0	0	0				
204	Daun	151226	JALAUN	c	0	40.1	0	0	0	0	0	0	417.1	199.3	217.8	100.2	99.1	0	0	0				
205	Bichauli	151227			0	35.3	0	0	2.1	0	0	0	290	145.2	144.8	100.2	46.1	0	0	0				
206	Lohari	151228	JALAUN	c	0	15.8	0	0	0	0.1	0	0	91.9	77.3	14.6	52.3	25	0	0	0				
207	Sihari Chelapur	151229			0	35.1	0	0	7.1	0	0	0	285.2	247.4	37.8	200	47.4	0	0	0				
208	Alampur Jagir	151230	JALAUN	c	0	7.9	0	0	0	0.4	0	0	89.5	54.6	34.8	44.6	10	0	0	0				
209	Durgaon	151231	JALAUN		0	4.7	0	0	0	0	0	1.2	60.7	37.6	23.1	37.6	0	0	0	0				
210	Kaithwa	151232	JALAUN	c	0	35.6	0	0	42	0.2	2.3	0	304.4	152.2	152.2	0	0	0	152					
211	Sahvajpur	151233	JALAUN	c	0	9.5	0	0	2.7	0.2	0.2	0	88.4	73.6	14.9	60.4	13.2	0	0	0				
212	Kartalapur	151234	JALAUN	c	0	43.7	0	0	3	0.6	3.8	0	292.2	210	82.2	175.3	34.7	0	0	0				
213	Foolpur Kharrao	151235	JALAUN	c	0	8.9	0	0	0	1.2	1	0	116.2	74.8	41.4	0	20.5	0	4	50.2				
214	Madora	151236	JALAUN	c	0	43.2	0	0	0.8	2.4	6.1	0	384.2	318	66.1	118	200	0	0	0				
215	Bastepur	151237			0	38.4	0	0	1.8	0	0	5.3	276.7	171.7	105	150.7	21	0	0	0				
216	Hadrukh	151238	JALAUN	c	0	14.9	0	0.4	9.4	10.9	5.7	5.5	1012.4	549.5	462.9	345.2	165	0	0	39.3				
217	Nawasi	151239	MADARI	a	0	16.3	0	0	1.2	0	7.8	2.2	166.7	117.5	49.2	117.5	0	0	0	0				
218	Panditpur	151240	JALAUN	c	0	19.3	0	0	3.1	0	0	0	179.1	155.5	23.6	148.3	7.2	0	0	0				
219	Donapur	151241	JALAUN	c	0	19	0	0	1.1	0.4	0.3	1	161.2	125.2	36	77	46.2	0	0	0				
220	Raipura	151242	JALAUN	c	0	3.6	0	0	0	0.1	0.1	0	53.1	48.9	4.2	29.3	19.6	0	0	0				
221	Sirsakalar	151243	JALAUN	c	0	49.2	0	0	9.2	2.9	0.5	13	429.6	361.8	67.8	62.4	251.6	0	0	47.7				
222	Patauwa	151244	JALAUN	c	0	12.9	0	0	0.9	0	0	1.7	115.4	115.4	0	36.3	62.2	0	0	17				
223	Jaisinghapura	151245	JALAUN	c	0	10.6	0	0	1.1	0	0	0.2	129.6	91.9	37.8	59.9	32	0	0	0				
224	Jugiyapur	151246	JALAUN	c	0	20.6	0	0	0	1.1	0	1.5	169.5	121.7	47.8	70	51.7	0	0	0				
225	Bajapur	151247	JALAUN		0	10.8	0	0	0	1.6	0	1.3	134	100.5	33.4	58.6	41.9	0	0	0				
226	Tarsaur	151248	JALAUN	c	0	37	0	0	1.1	1.6	0	1.2	341.3	257.1	84.2	200.8	56.4	0	0	0				
227	Chhani Ahir	151249	JALAUN	c	0	27.4	0	0	1.8	0.7	0.2	1.1	219.2	169.9	49.2	139.1	28.3	2.5	0	0				
228	Jahtauli	151250	JALAUN	c	0	25.5	0	0	1	1.6	0.9	0	202.9	144.2	58.7	98	46.2	0	0	0				
229	Halepur	151251	JALAUN	c	0	9	0	0	0	0	0.3	0	140.3	111.7	28.6	90.4	21.3	0	0	0				
230	Gatahari	151252	JALAUN		0	4	0	0	0	0.9	2.4	2	84.4	62.4	21.9	25.9	36.5	0	0	0				
231	Ratahari	151253	JALAUN		0	19	0	0	0	1.2	0	1.2	108	79	29	36.5	42.5	0	0	0				
232	Pipariathgaiyan	151254	JALAUN	c	0	38.5	0	0	0	0.4	0	2.6	339.5	208.6	130.9	122.3	86.3	0	0	0				
Block T O T A L :					0	0	1378	3531	43	5.2	279	136.4	204.3	1190	24691.6	14876.5	9814.7	8379.2	5954.6	5.1	4			

INDIA
 UTTAR PRADESH
VIKAS KHAND MADHOGARH
 (TAHSIL MADHOGARH)
 DISTRICT JALAU



- S** HIGH SCHOOL/INTER COLLEGE
- B** BANK
- D** DISPENSARY
- A** PRIMARY HEALTH CENTRE
- A** OTHER MEDICAL SERVICES

BOUNDARY: STATE
 " TAHSIL
 " VIKAS KHAND
 " VILLAGE WITH MDDS CODE

HEADQUARTERS: TAHSIL
 POPULATION SIZE OF VILLAGES: BELOW 200
 200 - 499 - 500 - 999 , 1000 - 4999 , 5000 AND ABOVE
 UNINHABITED VILLAGE WITH MDDS CODE.....
 STATUTORY TOWN WITH MDDS CODE.....
 IMPORTANT METALLED ROADS.....
 RIVER & STREAM.....

Area (Sq. Km)	306.66
Population	1,19,715
Number of Town.....	1
Number of Villages.....	91

Note: Tahsil headquarters is also the Vikas Khand headquarters.

Alphabetical list of Villages (CD Block Wise)**Name of District: JALAUN****Name of CD BLOCK: Madhoganj**

Sr. No.	Name of village	2011 Census location code	2001 Census location code
1	Aheta	151100	04398100
2	Akbarpura	151027	04390800
3	Amkheda	151149	04403000
4	Andhai	151076	04395700
5	Asahana	151091	04397200
6	Atagaon	151080	04396100
7	Atarehati	151107	04398800
8	Atrauli	151106	04398700
9	Bhanga	151147	04402800
10	Bhaupur	151060	04394100
11	Bijduvan	151048	04392900
12	Biriya Madhoganj	151088	04396900
13	Bohara	151072	04395300
14	Budhanpura	151037	04391800
15	Chaki	151150	04403100
16	Chandpura	151070	04395100
17	Chitaura	151044	04392500
18	Chitauri	151045	04392600
19	Dadanpur	151057	04393800
20	Delpura	151047	04392800
21	Dhamna	151041	04392200
22	Dhunddha Sagar	151030	04391100
23	Dikauli Madhoganj	151086	04396700
24	Gadrahi	151035	04391600
25	Galampura	151084	04396500
26	Garhiya	151053	04393400
27	Gohan	151056	04393700
28	Gohani	151073	04395400
29	Gopalpura	151104	04398500
30	Gorabhoopaka	151064	04394500
31	Hadalpura	151087	04396800
32	Harauli	151085	04396600
33	Hinguta	151071	04395200
34	Ikahra	151148	04402900
35	Islampur	151051	04393200
36	Itua Kanar	151063	04394400
37	Jaitpura	151065	04394600
38	Jamrehi Avval	151099	04398000
39	Kailor	151090	04397100
40	Kanchanpur	151068	04394900
41	Karila	151046	04392700
42	Karmara	151101	04398200
43	Kasimpur	151050	04393100
44	Kesavapur	151054	04393500

45	Kharagu Pura	151033	04391400
46	Kharala	151024	04390500
47	Khudadpura	151042	04392300
48	Kunnau	151059	04394000
49	Kunvarpura Sihari	151089	04397000
50	Kurauti	151077	04395800
51	Kursenda	151040	04392100
52	Kutra	151079	04396000
53	Machkachha	151092	04397300
54	Maharajpura	151031	04391200
55	Mahoi	151103	04398400
56	Mahova	151102	04398300
57	Malupura	151039	04392000
58	Mihauni	151034	04391500
59	Mijhauna	151097	04397800
60	Mingani	151032	04391300
61	Mirzapur	151146	04402700
62	Nichawadi	151078	04395900
63	Niwadi	151055	04393600
64	Ooncha	151029	04391000
65	Padkula	151066	04394700
66	Puranpura	151025	04390600
67	Rahawali	151049	04393000
68	Rajpura	151026	04390700
69	Rajpura Jagir	151067	04394800
70	Ramhetpura	151043	04392400
71	Rampura Madhoganj	151094	04397500
72	Randhaura	151058	04393900
73	Rangpura	151096	04397700
74	Rasoolpura	151062	04394300
75	Rudpura Madhoganj	151028	04390900
76	Rupapur	151069	04395000
77	Saravan	151074	04395500
78	Sarjapura	151095	04397600
79	Sarra	151108	04398900
80	Shahbajpur	151052	04393300
81	Sihari Madhoganj	151082	04396300
82	Silauva Bujurg	151023	04390400
83	Sirsadogarhi	151145	04402600
84	Sopta	151083	04396400
85	Sultanpura	151075	04395600
86	Supanunayacha	151093	04397400
87	Surawali Madhoganj	151038	04391900
88	Surpatpura	151036	04391700
89	Tajpura Aवाल	151098	04397900
90	Toar	151081	04396200
91	Ugarapura	151061	04394200

Census of India 2011- Village Directory

Amenities and Land use (As in 2009)

Name of District:-Jalaun-Location CodeNo:-165

Name of CD Block:--Madhogarh- Location CodeNo:-0375

Sr. No.	Name village	Location code no.	Total area of the village (in hectares rounded up to one decimal place)	Total population (2011 census)	Number of households (2011 census)	Number of educational amenities available. (If not available within the village , the distance range code viz; a for < 5 Kms, b for 5-10 Kms and c for 10+ kms of nearest place where facility is available is													
						Pre-Primary school (PP)	Primary school (P)	Middle school (M)	Secondary School (S)	Senior Secondary school (SS)	Degree college of arts, science & commerce (ASC)	Engineering college(EC)	Medical college (MC)	Management institute (MI)	Polytechnic (Pt)	Vocational training school /ITI	Non-formal training centre (NFTC)	Special school for disabled (SSD)	Others (specify)
1	2	3	4	5	6	7	8	9	10	11	12	13	14	15	16	17	18	19	20
233	Silauva Bujurg	151023	288.6	1129	199			1	b	b					c	c			
234	Kharala	151024	79.9	252	42	a		a	b	b	b	b	b	c	c	c	b		
235	Puranpura	151025	84.5	697	137		1	1											
236	Rajpura	151026	117.4	638	108		1	1			b				c	c			
237	Akbarpura	151027	251.5	1364	245		1	1	a	a	a	c	c	c	c	c	c		
238	Rudpura Madhoj	151028	310.7	1270	218		1	1			b	b		1	c	c			
239	Ooncha	151029	341.8	1039	185	2	1	1	b	b					b	c			
240	Dhunddha Sagar	151030	14.8	0	0														
241	Maharajpura	151031	153	883	143	b	1	1	b	b					b	c			
242	Mingani	151032	869.7	2528	436	b	2	2	b	b					b	c			
243	Kharagu Pura	151033	89.8	0	0														
244	Mihauni	151034	284.3	1723	282	a	1	1	a	a	c	c	c	c	c	c	c	c	c
245	Gadrahi	151035	117.3	360	57	a	1	a	a	a	a	c	c	c	c	c			
246	Surpatpura	151036	106.8	788	116		1	1	a	a	a	c	c	c	c	c	c		
247	Budhanpura	151037	169.7	478	92		1	a	a	a	a	c	c	c	c	c	c		
248	Surawali Madhoj	151038	110.3	1005	164		1	1	a	a	a	c	c	c	c	c	c		
249	Malupura	151039	160.6	0	0														
250	Kursenda	151040	646.8	3616	602	b	2	1	1	a	a	c	c	c	c	c	c		
251	Dhamna	151041	224.1	984	187		2	1	a	a	a	c	c	c	c	c	c		
252	Khudadpura	151042	65.1	453	66		1	a	a	a	a	c	c	c	c	c			
253	Rambhetpura	151043	824.1	1193	204	a	1	1	a	a	c	c	c	c	c	c	c		
254	Chitaura	151044	185	1076	196	a	1	1	a	a	a	c	c	c	c	c			
255	Chitauri	151045	73.6	504	85	a	1	2	a	a	a	c	c	c	c	c			
256	Karila	151046	134.3	0	0														
257	Delpura	151047	103.4	520	77	a	1	a	a	a	b	c	c		c	c	b		
258	Bijduvan	151048	516.9	3668	593	b	3	1	b	b	b	c	c		c	c	b		
259	Rahawali	151049	125.4	416	75	a	1	a	a	a	a	c	c		c	c	c		
260	Kasimpur	151050	229.4	1377	222	a	1	a	a	a	a	c	c		c	c	b		
261	Islampur	151051	240.8	824	149	1					1								
262	Shahbajpur	151052	324.1	1256	224		1												
263	Garhiya	151053	180.4	1338	230	a	1	1	a	a	a	c	c		c	c	c		
264	Kesavapur	151054	168	0	0														
265	Niwadi	151055	56.1	0	0														
266	Gohan	151056	353.1	3338	547		2	1											
267	Dadanpur	151057	111	488	102	a	1	a	a	a	c								
268	Randhaura	151058	203	354	63	a	1	a	a	a	b								
269	Kunnau	151059	212.8	728	110	a	1	1	a	a	a	c	c	c	c	c	c	c	c
270	Bhaupur	151060	234.4	719	131	b	1	a	b	b	b	c	c	c	c	c	c	c	c
271	Ugarapura	151061	114.1	298	60	b	1	1	b	b	b	c	c	c	c	c	c	c	c
272	Rasoolpura	151062	122.1	660	100	a	1	1	b	b		c	c	c	c	c	c	c	c
273	Itua Kanar	151063	164.5	465	73	b	1	a	b	b		c	c	c	c	c	c	c	c
274	Gorabhoopaka	151064	698.5	2806	506	c	1	2	a	a	c	c	c	c	c	c	c	c	c
275	Jaitpura	151065	104	946	173	b	1	1	b	b	b	c	c	c	c	c	c	c	c
276	Padkula	151066	206.1	1267	236	2	1	1	a	a	c								

Census of India 2011- Village Directory

Amenities and Land use (As in 2009)

Name of District:-Jalaun-Location CodeNo:-165

Name of CD Block:--Madhogarh- Location CodeNo:-0375

Sr. No.	Name village	Location code no.	Number of Medical Amenities available. (If not available within the village , the distance range code viz: a for < 5 Kms, b for 5-10 Kms and c for 10+ kms of nearest place where facility is										Number of Non-Government Medical Amenities available.							
			Community health centre (CHC)	Primary health centre (PHC)	Primary health sub centre (PHS)	Maternity and child welfare centre (MCW)	T.B. clinic (TBC)	Hospital-allopathic (HA)	Hospital-alternative medicine (HO)	Dispensary (D)	Veterinary hospital (VH)	Mobile health clinic (MHC)	Family welfare centre (FWC)	Charitable non Govt. hospital/Nursing home.	Medical practitioner with MBBS Degree	Medical practitioner with other degree	Medical practitioner with no degree	Traditional practitioner and faith healer .	Medicine Shop	Others
1	2	3	21	22	23	24	25	26	27	28	29	30	31	32	33	34	35	36	37	38
233	Silauva Bujurg	151023 b	b	b	b	b	b	b	b	b	b	b	b	0	0	0	0	0	0	0
234	Kharala	151024 b	b	b	b	b	b	b	b	b	b	b	b	0	0	0	0	0	0	0
235	Puranpura	151025 b								b				0	0	0	0	0	0	0
236	Rajpura	151026 b								b				0	0	0	0	0	1	0
237	Akbarpura	151027	a	a	a	c	c	c	c	a	a	a	a	0	0	0	0	0	0	0
238	Rudpura Madhoj	151028			1	1		2	2	2 b		2	2	0	0	0	0	0	0	0
239	Ooncha	151029 b	b	b	b	b				a			b	0	0	0	0	0	0	0
240	Dhunddha Sagar	151030																		
241	Maharajpura	151031 b	b	b	b		c	b		b			b	0	0	0	0	0	0	0
242	Mingani	151032 b	b	b	b		c	b	b	b			b	0	0	0	0	0	0	0
243	Kharagu Pura	151033																		
244	Mihauni	151034 a	a	a	a	c	c	c	c	c	c	c	c	0	0	0	0	0	0	0
245	Gadrahi	151035	a	a	a	c	c	c	c	a	a	a	a	0	0	0	0	0	0	0
246	Surpatpura	151036	a	a	a	c	c	c	c	a	a	a	a	0	0	0	0	0	0	0
247	Budhanpura	151037	a	a	a	c	c	a	a	a	a	a	a	0	0	0	0	0	0	0
248	Surawali Madhoj	151038	a	a	a	c	c	c	c	a	a	a	a	0	0	0	0	0	0	0
249	Malupura	151039																		
250	Kursenda	151040 b	b	b		1 c	b		1	1 a		b		0	0	1	1	1	0	0
251	Dhamna	151041	a	a	a	c	c	c	c	a	a	a	a	0	0	0	0	0	0	0
252	Khudadpura	151042	a	a	a	c	c	a	a	a	a	a	a	0	0	0	0	0	0	0
253	Rambhetpura	151043 a	a	a	a	c	c	c	c	c	c	c	c	0	0	0	0	0	0	0
254	Chitaura	151044 a	a	a	a	c	a	a		1 a		a		0	0	0	1	0	0	0
255	Chitauri	151045 a	a	a	a	c	a	a		a		a		0	0	0	0	1	0	0
256	Karila	151046																		
257	Delpura	151047 b	b	b	b	b	b	b	b		3	b		0	0	1	0	0	0	0
258	Bijduvan	151048 b	b	b	b	b	b	b	b	b		b		0	0	1	0	0	0	0
259	Rahawali	151049 c	a	a	a	c	a	a	a	a		a		0	0	1	0	0	0	0
260	Kasimpur	151050 b	b	a	a	b	a	a	a	a		a		0	0	1	0	0	0	0
261	Islampur	151051	a							a				0	0	0	0	0	0	0
262	Shahbajpur	151052	a							a				0	0	0	0	0	0	0
263	Garhiya	151053 c	c	a	a	c	a	a	a	a		a		0	0	1	0	0	0	0
264	Kesavapur	151054																		
265	Niwadi	151055																		
266	Gohan	151056		1	1	1						1		0	0	0	0	0	0	0
267	Dadanpur	151057 c	c		c			c	a	a	a	c		0	0	0	0	0	0	0
268	Randhaura	151058 b			b		b	b		a		b		0	0	0	0	0	0	0
269	Kunnau	151059 c	c	c	c	c	c	c	a	a	a	c		0	0	1	0	0	0	0
270	Bhaupur	151060 c	c	c	c	c	c	c	b	b	c	c		0	0	0	0	0	0	0
271	Ugarapura	151061 c	c	b	c	c	c	b	b	b	b	c		0	0	0	0	0	0	0
272	Rasoolpura	151062 c	c	c	c	c	c	c	c	b	b	c		0	0	0	1	0	0	0
273	Itua Kanar	151063 c	c	c	c	c	c	c	c	b	c	c		0	0	0	0	0	0	0
274	Gorabhoopaka	151064 c	c	a	c	c	c	c	c	a	c	c		0	0	2	0	0	0	0
275	Jaitpura	151065 c	c	c	c	c	c	c	c	b	c	c		0	0	0	0	0	0	0
276	Padkula	151066 c	c		c		c	a	a	a		c		0	0	0	0	0	0	0

Census of India 2011- Village Directory

Amenities and Land use (As in 2009)

Name of District:-Jalaun-Location CodeNo:-165

Name of CD Block:--Madhogarh- Location CodeNo:-0375

Sr. No.	Name village	Location code no.	Availability of drinking water - Yes / No								Availability of toilet & others Yes / No			
			Tap water (Treated/Untreated)	Well water (Covered / Uncovered well)	Hand Pump	Tube wells / Bore well	Spring	River / Canal	Tank / Pond / Lake	Others	Community toilet including bath.	Community toilet excluding bath.	Rural sanitary mart or sanitary hardware outlet available near the village.	Community bio-gas or recycle of waste for productive use.
1	2	3	39	40	41	42	43	44	45	46	47	48	49	50
233	Silauva Bujurg	151023	No	Yes	Yes	No	No	Yes	Yes	No	No	No	No	No
234	Kharala	151024	No	Yes	Yes	No	No	Yes	No	No	No	No	No	No
235	Puranpura	151025	No	Yes	Yes	Yes	No	Yes	Yes	No	No	No	No	No
236	Rajpura	151026	No	Yes	Yes	Yes	No	Yes	Yes	No	No	No	No	No
237	Akbarpura	151027	No	Yes	Yes	Yes	No	Yes	Yes	No	No	No	No	No
238	Rudpura Madhoj	151028	Yes	Yes	Yes	No	No	Yes	Yes	No	No	No	No	No
239	Ooncha	151029	Yes	Yes	Yes	No	No	No	No	No	No	No	No	No
240	Dhunddha Sagar	151030												
241	Maharajpura	151031	Yes	Yes	Yes	No	No	Yes	No	No	No	No	No	No
242	Mingani	151032	Yes	Yes	Yes	No	No	Yes	Yes	No	No	No	No	No
243	Kharagu Pura	151033												
244	Mihauni	151034	No	Yes	Yes	Yes	No	Yes	No	No	No	No	No	No
245	Gdrahi	151035	No	Yes	Yes	Yes	No	Yes	Yes	No	No	No	No	No
246	Surpatpura	151036	No	Yes	Yes	Yes	No	Yes	Yes	No	No	No	No	No
247	Budhanpura	151037	No	Yes	Yes	Yes	No	Yes	Yes	No	No	No	No	No
248	Surawali Madhoj	151038	No	Yes	Yes	Yes	No	Yes	Yes	No	No	No	No	No
249	Malupura	151039												
250	Kursenda	151040	No	Yes	Yes	No	No	No	No	No	No	No	No	No
251	Dhamna	151041	No	Yes	Yes	Yes	No	Yes	Yes	No	No	No	No	No
252	Khudadpura	151042	No	Yes	Yes	Yes	No	Yes	Yes	No	No	No	No	No
253	Rambhetpura	151043	No	Yes	Yes	Yes	No	Yes	No	No	No	No	No	No
254	Chitaura	151044	Yes	Yes	Yes	Yes	No	Yes	Yes	No	No	No	No	No
255	Chitauri	151045	Yes	Yes	Yes	Yes	No	Yes	Yes	No	No	No	No	No
256	Karila	151046												
257	Delpura	151047	No	Yes	Yes	Yes	No	Yes	Yes	No	Yes	Yes	No	No
258	Bijduvan	151048	No	Yes	Yes	Yes	No	Yes	Yes	No	No	No	No	No
259	Rahawali	151049	No	Yes	Yes	Yes	No	Yes	Yes	No	Yes	Yes	Yes	No
260	Kasimpur	151050	No	Yes	Yes	Yes	No	Yes	Yes	No	Yes	Yes	Yes	No
261	Islampur	151051	Yes	No	Yes	No	No	Yes	Yes	No	No	No	No	No
262	Shahbajpur	151052	Yes	No	Yes	No	No	Yes	Yes	No	No	No	No	No
263	Garhiya	151053	No	Yes	Yes	Yes	No	Yes	Yes	No	Yes	Yes	Yes	No
264	Kesavapur	151054												
265	Niwadi	151055												
266	Gohan	151056	No	No	Yes	No	No	Yes	Yes	No	No	No	No	No
267	Dadanpur	151057	No	Yes	Yes	No	No	No	No	No	No	No	No	No
268	Randhaura	151058	Yes	Yes	Yes	No	No	Yes	Yes	No	No	No	No	Yes
269	Kunnau	151059	No	Yes	Yes	Yes	No	Yes	Yes	No	No	No	No	No
270	Bhaupur	151060	No	Yes	Yes	Yes	No	Yes	Yes	No	No	No	No	No
271	Ugarapura	151061	No	Yes	Yes	Yes	No	Yes	No	No	No	No	Yes	No
272	Rasoolpura	151062	No	Yes	Yes	Yes	No	Yes	Yes	No	No	No	Yes	No
273	Itua Kanar	151063	No	Yes	Yes	Yes	Yes	Yes	Yes	No	No	No	No	No
274	Gorabhoopaka	151064	No	Yes	Yes	No	No	Yes	Yes	No	No	No	No	No
275	Jaitpura	151065	No	Yes	Yes	Yes	No	Yes	Yes	No	No	No	No	No
276	Padkula	151066	Yes	Yes	Yes	No	No	No	No	No	No	No	No	No

Census of India 2011- Village Directory

Amenities and Land use (As in 2009)

Name of District:-Jalaun-Location CodeNo:-165

Name of CD Block:-Madhogarh- Location CodeNo:-0375

Sr. No.	Name village	Location code no.	Communication and transport facilities (If amenities available code -Yes is given except for Village Pin Code .If not available within the village , the distance range code viz; a for < 5 Kms, b for 5-10 Kms and c for 10+ kms of nearest place where facility is available is given).																	
			51	52	53	54	55	56	57	58	59	60	61	62	63	64	65	66	67	
			Post office(PO)	Sub post office (SPO)	Post & Telegraph office (P&TO)	Village Pin Code	Telephones (Land lines)	Public call office (PCO)	Mobile phone coverage	Internet cafes/ Common service centre (CSC)	Private courier facility	Bus service (Public & Private)	Railway stations	Auto/Modified Autos	Taxis and Vans	Tractors	Cycle-pulled rickshaws(Manual & Machine driven)	Carts driven by animals	Sea /River ferry service	
233	Silauva Bujurg	151023 b	a	c		285127	Yes		Yes						c				Yes	
234	Kharala	151024 b	a	c					Yes						c				Yes	
235	Puranpura	151025 a	a	c			Yes	Yes									Yes	Yes	Yes	
236	Rajpura	151026 a	a	a			Yes	Yes	Yes		Yes						Yes	Yes	Yes	
237	Akbarpura	151027 a	Yes	a			a	a	Yes	a	a	c	c	c		Yes	Yes	Yes	Yes	
238	Rudpura Madhoj	151028 b	c				Yes								Yes	Yes	Yes	Yes	Yes	
239	Ooncha	151029 Yes	b	b			b		b				c	b		Yes	Yes	Yes	Yes	
240	Dhunddha Sagar	151030																		
241	Maharajpura	151031 a	b	b									c	Yes	Yes	Yes	Yes	Yes	Yes	
242	Mingani	151032 a	b	b					Yes				c	Yes	Yes	Yes	Yes	Yes	Yes	
243	Kharagu Pura	151033																		
244	Mihauni	151034 c	b	c			b	b	b	b	b	Yes	c	c	c	Yes	c	Yes	Yes	
245	Gadrahi	151035 a	a	a			a	a	Yes	a	a	a	c	c	c	Yes	Yes	Yes	Yes	
246	Surpatpura	151036 a	Yes	a			a	a	Yes	a	a	a	c	c	c	Yes	Yes	Yes	Yes	
247	Budhanpura	151037 a	a	a			a	a	Yes	a	a	a	c	c	c	Yes	Yes	Yes	Yes	
248	Surawali Madhoj	151038 a		a			a	a	Yes	a	a	a	c	c	c	Yes	Yes	Yes	Yes	
249	Malupura	151039																		
250	Kursenda	151040	Yes	c			285126	a	a	Yes	c	c	Yes	c			Yes		Yes	
251	Dhamna	151041 a	Yes	a			a	a	Yes	a	a	a	c	c	c	Yes	Yes	Yes	Yes	
252	Khudadpura	151042 a	a	a			a	a	Yes	a	a	a	c	c	c	Yes	Yes	Yes	Yes	
253	Rambhetpura	151043 c	a	c			a	a	a	a	a	a	c	c	c	Yes	c	Yes	Yes	
254	Chitaura	151044 a	Yes	c			285126	a	Yes	a	c	Yes	c			Yes		Yes	Yes	
255	Chitauri	151045 a		c			285126	Yes	b	Yes	a	c	Yes	c		Yes		Yes	Yes	
256	Karila	151046																		
257	Delpura	151047 a	a	a			285129	a	a	Yes	b	b	a	c	b	b	Yes	a	Yes	
258	Bijduvan	151048 b	b	b			285129	b	b	Yes	b	b	b	c	b	b		b	Yes	
259	Rahawali	151049 a	a	a			285129	a	a	Yes	c	a	a	c	a	a	Yes	a	Yes	
260	Kasimpur	151050 a	a	a			285129	a	a	Yes	b	a	Yes	c	a	Yes	Yes	a	Yes	
261	Islampur	151051	a												c				Yes	
262	Shahbajpur	151052	a																Yes	
263	Garhiya	151053 a	a	a			285129	a	a	Yes	a	a	a	c	a	a	Yes	a	Yes	
264	Kesavapur	151054																		
265	Niwadi	151055																		
266	Gohan	151056	a						Yes			Yes							Yes	
267	Dadanpur	151057 c	c					a	a	a	c		a	c			Yes			
268	Randhaura	151058 b	a	b				b	a	b		Yes	c				Yes			
269	Kunnau	151059 a	a	c				Yes	Yes	Yes	c	c	a	c	c	Yes	Yes	c	Yes	c
270	Bhaupur	151060 c	b	c				b	b	Yes	c	Yes	b	c	c	Yes	c	c	Yes	c
271	Ugarapura	151061 b	b	b				b	a	Yes	c	b	b	c	c	b	c	Yes	Yes	c
272	Rasoolpura	151062 c	b	c				b	b	b	c	b	b	c	c	b	c	c	Yes	c
273	Itua Kanar	151063 b	b	c				b	b	Yes	c	Yes	a	c	c	a	c	c	Yes	c
274	Gorabhooopaka	151064 c	Yes	c				c		Yes	Yes	Yes	Yes	Yes	Yes	Yes	Yes	Yes	Yes	
275	Jaitpura	151065 c	c	c				a	a	Yes	c	a	a	c	c	c	c	c	Yes	c
276	Padkula	151066 c	a	c				b	b	c	c		Yes	c						

Census of India 2011- Village Directory

Amenities and Land use (As in 2009)

Name of District:-Jalaun-Location CodeNo:-165

Name of CD Block:-Madhogarh- Location CodeNo:-0375

Sr. No.	Name village	Location code no.	Village connected to highways,village roads, banks & credit societies (If amenities available code -Yes is given, If not available within the village , the distance range code viz: a for < 5 Kms, b for 5-10 Kms and c for 10+ kms of nearest place where facility is available is given).											
			Connected to national highway(NH)	Connected to state highway(SH)	Connected to major district road (MDR)	Connected to others district road	Pucca roads	Kutcheha roads	Water bounded macadam(WBM) roads	Navigable waterway (river/canal)(NW)	Footpaths (FP)	Commercial & Co-operative Banks	ATM	Agricultural Credit Societies
1	2	3	68	69	70	71	72	73	74	75	76	77	78	79
233	Silauva Bujurg	151023 c	b	b	Yes	Yes	Yes	Yes	Yes	Yes	b	c	b	
234	Kharala	151024 c	b	b	Yes	a	Yes		Yes	Yes	b	c	b	
235	Puranpura	151025 c	a	Yes	Yes	Yes	Yes	Yes		Yes	b	c	b	
236	Rajpura	151026 c	Yes	Yes	Yes	Yes	Yes		Yes		b	c	b	
237	Akbarpura	151027 c	c	a	a	Yes				Yes	a	a	a	
238	Rudpura Madhoj	151028 c	a	Yes	Yes	Yes	Yes	Yes	Yes	Yes	b	c	b	
239	Ooncha	151029 b	c	b	b	Yes	Yes	Yes		Yes	b	c	b	
240	Dhunddha Sagar	151030												
241	Maharajpura	151031 b	Yes	Yes	Yes	Yes	Yes	Yes	Yes	Yes		c	b	
242	Mingani	151032 b	b	b		Yes	Yes	Yes	Yes	Yes		c	b	
243	Kharagu Pura	151033												
244	Mihauni	151034 c	b	c	Yes	Yes	Yes	Yes	Yes	Yes	b	c	b	
245	Gdrahi	151035 c	c	a	a	Yes	Yes	Yes	Yes	Yes	a	a	a	
246	Surpatpura	151036 c	c	a	a	Yes				Yes	a	a	a	
247	Budhanpura	151037 b	b	a	a	Yes				Yes	a	a	a	
248	Surawali Madhoj	151038 c	c	a	a	Yes				Yes	a	a	a	
249	Malupura	151039												
250	Kursenda	151040 c	Yes	Yes	Yes	Yes	Yes	Yes		Yes	a	c	a	
251	Dhamna	151041 c	c	a		Yes				Yes	a	a	a	
252	Khudadpura	151042 c	c	a	a	Yes	Yes	Yes	Yes	Yes	a	a	a	
253	Rambhetpura	151043 c	a	c	Yes	Yes	Yes	Yes	Yes	Yes	a	a	a	
254	Chitaura	151044 c	Yes	Yes	Yes	Yes	Yes	Yes	Yes	Yes	a	c	Yes	
255	Chitauri	151045 c	Yes	Yes	Yes	Yes	Yes	Yes	Yes	Yes	a	a		
256	Karila	151046												
257	Delpura	151047 c	c	a	Yes		Yes	Yes		Yes	a	c	b	
258	Bijduvan	151048 c	c	b	Yes		Yes	Yes		c	b	c	b	
259	Rahawali	151049 c	c	a	Yes		Yes	Yes		c	a	c	a	
260	Kasimpur	151050 c	c	Yes	Yes		Yes	Yes		Yes	a	c	a	
261	Islampur	151051	Yes	Yes	Yes	Yes	Yes	Yes				b		
262	Shahbajpur	151052	Yes	Yes	Yes	Yes	Yes	Yes						
263	Garhiya	151053 c	c	Yes	Yes	Yes	Yes	Yes	Yes	c	a	c	a	
264	Kesavapur	151054												
265	Niwadi	151055												
266	Gohan	151056	Yes	Yes	Yes	Yes	Yes	Yes			Yes		Yes	
267	Dadanpur	151057 a	Yes	Yes	Yes			Yes		Yes	a		a	
268	Randhaura	151058	Yes	Yes	Yes			Yes	Yes	Yes	a		a	
269	Kunnau	151059 c	c	a	Yes	Yes	Yes	Yes	Yes	Yes	a	c	a	
270	Bhaupur	151060 c	c	b	Yes	Yes	Yes	Yes	Yes	Yes	a	c		
271	Ugarapura	151061 c	c	b	b	Yes	Yes	Yes	Yes	Yes	b	c	b	
272	Rasoolpura	151062 c	c	b	a	Yes	Yes	Yes	Yes	Yes	a	c	a	
273	Itua Kanar	151063 c	c		Yes	Yes	Yes	Yes	Yes	Yes	b	c	b	
274	Gorabhooopaka	151064 c	Yes	a	Yes	a	Yes	Yes	Yes	c	a	c	a	
275	Jaitpura	151065 c	c	a	a	Yes	Yes	Yes	Yes	Yes	a	c	a	
276	Padkula	151066	c	c	c		Yes	Yes	Yes		Yes		a	

Census of India 2011- Village Directory

Amenities and Land use (As in 2009)

Name of District:-Jalaun-Location CodeNo:-165

Name of CD Block:--Madhogarh- Location CodeNo:-0375

Sr. No.	Name village	Location code no.	Availability of miscellaneous facilities (If amenities available code -Yes is given, If not available within the village , the distance range code viz; a for <5 Kms, b for 5-10 Kms and c for 10+ kms of nearest place where facility is available is																	Availability of electricity (Yes/No)				
			Self-Help Group (SHG)	Public distribution system (PDS) shop	Mandis / Regular market	Weekly Haat	Agricultural marketing society	Integrated Child Development Scheme (Nutritional Centres)	Anganwadi Centre (Nutritional Centres)	Others (Nutritional Centres)	ASHA (Accredited Social Health Activist)	Community centre with/without TV	Sports Field,	Sports Club / Recreation Centre	Cinema / Video Hall	Public Library	Public Reading Room	Newspaper Supply	Assembly Polling station	Birth & Death Registration Office	Power Supply for Domestic Use (ED)	Power Supply for Agricultural Use (EAG)	Power Supply for Commercial Use (EC)	Power Supply for All Uses (EA)
1	2	3	80	81	82	83	84	85	86	87	88	89	90	91	92	93	94	95	96	97	98	99	100	101
233	Silauva Bujurg	151023	Yes	Yes	b	b	Yes	Yes	b	Yes	Yes	b	Yes	Yes	Yes	Yes	Yes	Yes	Yes	b	Yes	No	No	No
234	Kharala	151024	Yes	Yes	b	b	Yes	Yes	b	Yes	Yes	b	Yes	Yes	Yes	Yes	Yes	Yes	Yes	b	No	No	No	No
235	Puranpura	151025	Yes	Yes	Yes	Yes	Yes	Yes	Yes	Yes	Yes	Yes	Yes	Yes	Yes	Yes	Yes	Yes	Yes	Yes	Yes	No	No	No
236	Rajpura	151026	Yes	Yes	Yes	Yes	Yes	Yes	Yes	Yes	Yes	Yes	Yes	Yes	Yes	Yes	Yes	Yes	Yes	Yes	Yes	No	No	No
237	Akbarpura	151027	Yes	a	a	Yes	Yes	Yes	Yes	Yes	Yes	a	a	a	c	c	Yes	Yes	a	Yes	Yes	No	No	No
238	Rudpura Madhoj	151028	b	b	b	b	b	Yes	Yes	b	b	b	b	b	b	b	b	b	Yes	b	Yes	No	No	No
239	Ooncha	151029	Yes	Yes	b	b	Yes	Yes	Yes	Yes	Yes	Yes	Yes	Yes	Yes	Yes	Yes	Yes	Yes	Yes	Yes	Yes	Yes	Yes
240	Dhunddha Sagar	151030																						
241	Maharajpura	151031	Yes	Yes	b	b	b	Yes	Yes	Yes	Yes	Yes	Yes	Yes	Yes	Yes	Yes	Yes	Yes	Yes	Yes	No	No	Yes
242	Mingani	151032	Yes	b	b	b	Yes	Yes	Yes	Yes	Yes	Yes	Yes	Yes	c	Yes	Yes	Yes	Yes	b	Yes	No	No	Yes
243	Kharagu Pura	151033																						
244	Mihauni	151034	Yes	Yes	b	b	b	Yes	Yes	Yes	Yes	b	b	c	c	c	c	Yes	Yes	Yes	Yes	Yes	No	No
245	Gadrahi	151035	Yes	a	a	a	a	Yes	Yes	Yes	a	a	a	a	a	c	c	Yes	Yes	a	Yes	Yes	No	No
246	Surpatpura	151036	Yes	Yes	a	a	a	a	Yes	Yes	Yes	a	a	a	a	c	c	Yes	Yes	a	Yes	Yes	No	No
247	Budhanpura	151037	Yes	a	a	a	a	Yes	a	Yes	a	a	a	a	c	c	c	Yes	Yes	Yes	Yes	Yes	No	No
248	Surawali Madhoj	151038	Yes	Yes	Yes	Yes	Yes	Yes	Yes	Yes	Yes	a	a	a	a	c	c	Yes	Yes	a	Yes	Yes	No	No
249	Malupura	151039																						
250	Kursenda	151040	Yes	Yes	b	b	b	b	Yes	Yes	Yes	c	Yes	c	c	c	c	Yes	Yes	Yes	Yes	Yes	Yes	Yes
251	Dhamna	151041	Yes	Yes	a	a	a	Yes	Yes	Yes	Yes	Yes	Yes	Yes	Yes	Yes	Yes	Yes	Yes	a	Yes	Yes	No	No
252	Khudadpura	151042	Yes	a	a	a	a	Yes	a	Yes	a	a	a	c	c	c	c	Yes	a	a	Yes	Yes	No	No
253	Rambhetpura	151043	Yes	Yes	a	a	a	Yes	Yes	Yes	Yes	b	b	b	c	c	c	Yes	Yes	Yes	Yes	Yes	No	No
254	Chitaura	151044	Yes	a	a	a	a	a	Yes	Yes	Yes	c	Yes	c	c	c	c	Yes	Yes	Yes	Yes	Yes	Yes	Yes
255	Chitauri	151045	Yes	Yes	a	a	a	a	Yes	Yes	Yes	c	Yes	c	c	c	c	Yes	Yes	Yes	Yes	Yes	Yes	Yes
256	Karila	151046																						
257	Delpura	151047	a	Yes	b	a	b	b	a	Yes	a	c	a	c	c	c	c	a	Yes	a	Yes	No	No	No
258	Bijduvan	151048	b	Yes	b	b	b	b	Yes	Yes	Yes	c	Yes	c	c	c	c	b	Yes	Yes	Yes	No	No	No
259	Rahawali	151049	a	a	c	a	c	c	a	Yes	Yes	c	a	c	c	c	c	a	a	a	Yes	No	No	No
260	Kasimpur	151050	a	Yes	b	b	b	b	Yes	Yes	Yes	c	Yes	c	c	c	c	a	Yes	Yes	Yes	No	No	No
261	Islampur	151051	Yes	Yes	Yes	Yes	Yes	Yes	Yes	Yes	Yes	Yes	Yes	Yes	Yes	Yes	Yes	Yes	Yes	Yes	Yes	No	No	No
262	Shahbajpur	151052	Yes	Yes	Yes	Yes	Yes	Yes	Yes	Yes	Yes	Yes	Yes	Yes	Yes	Yes	Yes	Yes	Yes	Yes	Yes	No	No	No
263	Garhiya	151053	a	Yes	c	a	Yes	c	Yes	Yes	Yes	c	a	c	c	c	c	a	Yes	Yes	Yes	No	No	No
264	Kesavapur	151054																						
265	Niwadi	151055																						
266	Gohan	151056	Yes	Yes	Yes	Yes	Yes	Yes	Yes	Yes	Yes	Yes	Yes	Yes	Yes	Yes	Yes	Yes	Yes	Yes	Yes	No	No	No
267	Dadanpur	151057	Yes	a	c	c	c	Yes	c	Yes	a	Yes	Yes	Yes	c	Yes	Yes	Yes	Yes	c	Yes	No	No	No
268	Randhaura	151058	Yes	a	b	b	b	Yes	b	Yes	a	Yes	Yes	Yes	Yes	Yes	Yes	Yes	Yes	b	Yes	No	No	No
269	Kunnau	151059	Yes	Yes	a	a	a	Yes	Yes	Yes	Yes	c	Yes	c	c	c	c	a	c	Yes	Yes	No	No	No
270	Bhaupur	151060	Yes	a	b	b	c	Yes	Yes	Yes	Yes	c	Yes	c	c	c	c	b	c	Yes	Yes	No	No	No
271	Ugarapura	151061	Yes	a	c	b	b	Yes	Yes	Yes	Yes	c	Yes	c	c	c	c	b	Yes	Yes	Yes	Yes	Yes	Yes
272	Rasoolpura	151062	Yes	Yes	c	a	a	Yes	Yes	Yes	Yes	c	Yes	c	c	c	c	b	c	Yes	Yes	Yes	Yes	Yes
273	Itua Kanar	151063	Yes	Yes	b	b	c	Yes	Yes	Yes	Yes	c	Yes	c	c	c	c	b	c	Yes	Yes	No	No	No
274	Gorabhoopaka	151064	c	Yes	c	a	c	c	Yes	Yes	Yes	c	a	a	c	c	c	a	Yes	c	Yes	Yes	No	No
275	Jaitpura	151065	c	Yes	a	a	c	Yes	Yes	Yes	Yes	c	Yes	c	c	c	c	a	c	Yes	Yes	No	No	No
276	Padkula	151066	Yes	Yes	c	c	c	Yes	c	Yes	a	c	Yes	Yes	c	Yes	Yes	c	Yes	c	Yes	Yes	No	Yes

Census of India 2011- Village Directory

Amenities and Land use (As in 2009)

Name of District:-Jalaun-Location CodeNo:-165

Name of CD Block:--Madhogarh- Location CodeNo:-0375

Sr. No.	Name village	Location code no.	Land Use											Land Use					Name of three most important commodities									
			Nearest Town	Area under different types of land use (in hectares rounded up to one decimal place)										Area irrigated by source (in hectare).					First	Second	Third							
				Name	Distance range code i.e. a for < 5 Kms. b for 5-10 Kms and c for 10+ kms .	Forests	Area under Non-agricultural Uses	Barren and Uncultivable land	Permanent Pastures and Other Grazing Lands	Land Under Miscellaneous Tree Crops etc.	Culturable Waste Land	Fallow lands other than current fallows	Current fallows	Net Area Sown	Total Irrigated Land Area	Total Un-irrigated Land Area	Canals (C)	Wells/Tube-wells(W/TW)				Tanks/Lakes(TL)	Water Falls(WF)	Others(O)				
102	103	104	105	106	107	108	109	110	111	112	113	114	115	116	117	118	119	120	121	122								
233	Silauva Bujurg	151023			25.9	44.2	2.1	0.7	0	0	29	12.5	174.1	106.3	67.8	106.3	0	0	0	0								
234	Kharala	151024			0	0	5.9	0	0	1	4.8	0	68.3	20	48.2	20	0	0	0	0								
235	Puranpura	151025			0	0.2	10.6	0	0	1.1	0	5.3	67.4	54.3	13.1	54.3	0	0	0	0								
236	Rajpura	151026			0	10.5	6.7	0	0	2	2.2	3.2	93.6	90.7	2.9	90.7	0	0	0	0								
237	Akbarpura	151027			0	18	0	0	9.6	0	6.5	3.7	213.7	212.6	1.2	152.3	60.3	0	0	0	0	Gur						
238	Rudpura Madhoj	151028			0	0	34.4	0	0	3.3	0	11.3	261.8	253	8.8	253	0	0	0	0								
239	Ooncha	151029			0.8	33.8	22	0	0	3.6	7.1	0	274.4	200.4	74	188.4	12	0	0	0								
240	Dhunddha Sagar	151030			0	3.2	0	0	0	0	0	0	11.7	11.7	0	0	11.7	0	0	0								
241	Maharajpura	151031			0	8.7	7.6	0	0	0.7	0	0	136	131.9	4.1	0	0	0	0	131.9								
242	Mingani	151032			66.2	64.3	0	0	0	104	6.7	0	628.5	428.5	200	328.5	100	0	0	0								
243	Kharagu Pura	151033 MADHOI b			0	5.6	0	0	0	0.2	0.2	3	80.7	79.2	1.6	79.2	0	0	0	0								
244	Mihauni	151034			0	26.1	1	1.9	0	1.2	1.9	9.6	242.7	150.1	92.6	0	31	0	0	119								
245	Gadrahi	151035 MADHOI a			0	10	0	0	2.2	0.7	0.3	0.4	103.7	94.8	8.9	0	94.8	0	0	0								
246	Surpatpura	151036			0	10.4	0	0	3.4	0	2.9	0.3	89.7	86	3.8	67	19	0	0	0	0	Gur						
247	Budhanpura	151037 MADHOI a			0	14.7	0	0	1.6	5.7	3	1.2	143.4	114	29.4	87.4	26.6	0	0	0								
248	Surawali Madhoj	151038			0	10.2	0	0	0.8	2.3	0	0.8	96.2	95.5	0.7	83.5	12.1	0	0	0	0	Gur						
249	Malupura	151039			0	9.3	0	0	0.4	0.4	0	2.2	148.1	135.7	12.4	135.7	0	0	0	0								
250	Kursenda	151040			0	74.9	0	0	1.3	0.3	0	63.6	506.7	421.9	84.8	369.2	52.8	0	0	0	0	Gur						
251	Dhamna	151041			0	19.1	0	0	0.5	0	2.5	2.2	200.8	159.7	41.1	119.2	40.5	0	0	0	0	Gur						
252	Khudadpura	151042			0	5.6	0	0	0.8	0	0.8	0.1	57.8	57	0.9	39.4	17.6	0	0	0	0	Gur						
253	Rambhetpura	151043			0	101.9	6.2	6.9	4	3.4	15.4	59	627.4	578.6	48.8	350.3	125.2	0	0	103.2								
254	Chitaura	151044			0	0	0	0	29	0	0	0	156	108	48	0	0	0	0	108	Gur							
255	Chitauri	151045			0	6.2	0	0	0	0.4	0	5.4	61.6	51.4	10.2	19.7	31.7	0	0	0	0	Gur						
256	Karila	151046 MADHOI b			0	9	0	0	0	0	0	0	125.3	60.7	64.6	20	40.7	0	0	0								
257	Delpura	151047			0	11.7	0	0	3.8	1.2	7.6	0	79.2	76.4	2.8	76.4	0	0	0	0								
258	Bijduvan	151048			0	45.4	0	0	4	0.5	2.3	71.1	393.6	386.2	7.4	386.2	0	0	0	0								
259	Rahawali	151049			0	11.1	0	0	0	0.6	0	6	107.6	107.6	0	107.6	0	0	0	0								
260	Kasimpur	151050			0	25.1	0	0.6	0	0.8	29	15.2	158.5	153.6	4.9	153.6	0	0	0	0								
261	Islampur	151051			0	19.5	0	0	4.5	0	0	3.1	213.7	145	68.7	107.6	37.4	0	0	0								
262	Shahbajpur	151052			37.1	0	0	0.8	0	0	0	3	283.2	265.6	17.6	199.2	66.4	0	0	0								
263	Garhiya	151053			0	18.7	0	0	1.7	0	0	0	160	135.2	24.8	135.2	0	0	0	0								
264	Kesavapur	151054			0	0	7.6	0	1	1.2	0	1.5	156.8	151.4	5.4	151.4	0	0	0	0								
265	Niwadi	151055			0	0	4.9	0	0	0	0	0.1	51.2	48.5	2.7	48.5	0	0	0	0								
266	Gohan	151056			0	50.2	0	12	0	0	0	6.7	284.2	239.7	44.5	201.5	38.2	0	0	0								
267	Dadanpur	151057			0	11	0	0	1	1	1	0	97	70	27	67	3	0	0	0	0	Gram , Urd, Moon	Matar or Maso					
268	Randhaura	151058			0	15	0	0	0	0	0	2	186	177	9	115	2	0	0	60	Gram Matar or							
269	Kunnau	151059 MADOGi c			0	20.1	0	0	3.7	1.2	0.6	2	186.1	146.7	39.4	146.7	0.2	0	0	0								
270	Bhaupur	151060 MADOGi c			0	10.9	0	0	0.7	4.7	2.4	2.3	213.3	177.3	36	177.3	0	0	0	0								
271	Ugarapura	151061 MADOGi c			0	10.2	0	0	1.3	0	0.8	1.7	100.1	91.3	8.7	91.3	0	0	0	0								
272	Rasoolpura	151062 MADOGi c			0	15.2	0	0	0.5	1.6	0.5	2.1	103.6	74.6	29	74.6	0	0	0	0								
273	Itua Kanar	151063 MADOGi c			0	15.2	0	0	0	0.9	1.6	1.4	146.3	118.5	27.8	118.5	0	0	0	0								
274	Gorabhoopaka	151064			0	61.9	0	0	5.5	2.1	2	5	621.9	319.8	302.1	319.8	0	0	0	0								
275	Jaitpura	151065 MADOGi c			0	15.2	0	0	0.6	0.8	0.2	0.6	86.6	75.9	10.7	75.9	0	0	0	0								
276	Padkula	151066			0	24	0	6	1	5.2	2	4	164	128	36	118	10	0	0	0	0	Gram , Urd, Moon	Matar or Maso					

Census of India 2011- Village Directory

Amenities and Land use (As in 2009)

Name of District:-Jalaun-Location CodeNo:-165

Name of CD Block:--Madhogarh- Location CodeNo:-0375

Sr. No.	Name village	Location code no.	Total area of the village (in hectares rounded up to one decimal place)	Total population (2011 census)	Number of households (2011 census)	Number of educational amenities available. (If not available within the village , the distance range code viz; a for < 5 Kms, b for 5-10 Kms and c for 10+ kms of nearest place where facility is available is													
						Pre-Primary school (PP)	Primary school (P)	Middle school (M)	Secondary School (S)	Senior Secondary school (SS)	Degree college of arts, science & commerce (ASC)	Engineering college(EC)	Medical college (MC)	Management institute (MI)	Polytechnic (Pt)	Vocational training school /ITI	Non-formal training centre (NFTC)	Special school for disabled (SSD)	Others (specify)
1	2	3	4	5	6	7	8	9	10	11	12	13	14	15	16	17	18	19	20
277	Rajpura Jagir	151067	272.4	947	187	c	1	a	a	a	c	c	c	c	c	c	c	c	c
278	Kanchanpur	151068	140.2	239	52	c	1	a	a	a	c	c	c	c	c	c	c	c	c
279	Rupapur	151069	210	1323	250	a	1	1	a	a	b								
280	Chandpura	151070	102.1	0	0														
281	Hinguta	151071	278.5	792	131	b	1	1	b	b	b								
282	Bohara	151072	413.7	1386	238	b	3			b									
283	Gohani	151073	361	1941	321	1	1	1	b	b	b				b				
284	Saravan	151074	1769.9	10574	1695	1	6	3	1	1	1	c	c	c	c	c			
285	Sultanpura	151075	437.9	1119	155	c	1	1	c	c	c	c	c	c	c	c	c	c	c
286	Andhai	151076	82.2	185	31	b	2	b	b	b	b	c		c	c	c	c	c	c
287	Kurauti	151077	281.1	1925	297	b	1	1	a	a	b	c	c	c	c	c	c	c	c
288	Nichawadi	151078	165.6	302	48	a	1	a	a	a	b	c	c	c	c	c	b	b	
289	Kutra	151079	210.1	1137	190	b	1	1	b	b	b	c	c	c	c	c	b	b	1
290	Atagaon	151080	498.8	1829	322	b	1	1	b	b	b	c		c	c	c	c	c	c
291	Toar	151081	80.7	414	77	a	1	a	a	a	a	c	c	c	c	c	a	c	
292	Sihari Madhogarh	151082	284	2418	468	4	4	2	a	a	a	c	c	c	c	c	a	c	
293	Sopta	151083	316.9	886	140	b	2	1	b	b	b	c	c	c	c	c	b	c	
294	Galampura	151084	681	1016	178	b	2	2	b	b					b	c			
295	Harauli	151085	908.2	4276	712	b	3	1	b	b	b	c	c	c	c	c			
296	Dikauli Madhogarh	151086	281.4	1854	330	a	1	1	a	a	a	c	c	c	c	c			
297	Hadalpura	151087	212.2	1218	204	a	1	a	a	a	a	c		c	c	c	c	c	c
298	Biriya Madhogarh	151088	70.2	782	135	a	2	a	a	a	a	c		c	c	c	c	c	c
299	Kunvarpura Siha	151089	225.7	583	100	a		a	a	a	a	a		1	c	c	c	c	c
300	Kailor	151090	419.3	1793	294	a	1	1	a	a	a	c		1	c	c	c	c	c
301	Asahana	151091	854.2	998	150	b	2	2	b	b				c	c				
302	Machkachha	151092	67.8	267	51	c			1										
303	Supanunayacha	151093	835.1	1687	306	c	2	2	c	c	c	c	c	c	c	c	c		
304	Rampura Madho	151094	253	1114	197	b	1	1	b	b	b	c	c	c	c	c	b	c	
305	Sarjapura	151095	212	0	0														
306	Rangpura	151096	117.7	0	0														
307	Mijhauna	151097	421.2	4164	730		4	2	a	a				c	c				
308	Tajpura Avval	151098	489.3	376	54	b	1		b	b	b	c	c	c	c	c	b	c	
309	Jamrehi Avval	151099	298	1314	288		1	1	b	b	b	c	c	c	c	c	b	b	
310	Aheta	151100	258.4	678	114		1	a	a	a				c	c				
311	Karmara	151101	352.7	383	40	b	1	b	b	b	c	c	c	c	c	c	c		
312	Mahova	151102	76.8	247	41	c	1	c	c	c	c	c	c	c	c	c			
313	Mahoi	151103	497.9	427	63	c	1	1	c	c	c	c	c	c	c	c			
314	Gopalpura	151104	2150.4	6218	1015	2	6	3	b	b	c	c	c	c	c	c	c	c	c
315	Atrauli	151106	638.1	1262	202	c	4	1	a	c	c	c	c	c	c	c	c	c	c
316	Atarehati	151107	807.1	2267	317	c	2	1	c	c	c	c	c	c	c	c	c		
317	Sarra	151108	510.1	1895	309		4	2	b	b				b					
318	Sirsadogarhi	151145	497.8	4240	704		1	3						2					
319	Mirzapur	151146	321.3	1094	214	a	1	1	b	b	b	c	c	c	c	c	b	c	
320	Bhanga	151147	222.7	1425	239		4	2											
321	Ikahra	151148	231.4	362	78	a	1	a	b	b	c	c	c		c	c			
322	Amkheda	151149	790.7	3248	570	4	4	2											
323	Chaki	151150	887.4	3062	528	c	2	1	b	b	c	c	c	c	c				
Block T O T A L :			30666	119115	20200	17	123	72	2	2	1	0	5	0	0	0	0	0	1

Census of India 2011- Village Directory

Amenities and Land use (As in 2009)

Name of District:-Jalaun-Location CodeNo:-165

Name of CD Block:--Madhogarh- Location CodeNo:-0375

Sr. No.	Name village	Location code no.	Number of Medical Amenities available. (If not available within the village , the distance range code viz: a for < 5 Kms, b for 5-10 Kms and c for 10+ kms of nearest place where facility is										Number of Non-Government Medical Amenities available.							
			Community health centre (CHC)	Primary health centre (PHC)	Primary health sub centre (PHS)	Maternity and child welfare centre (MCW)	T.B. clinic (TBC)	Hospital-allopathic (HA)	Hospital-alternative medicine (HO)	Dispensary (D)	Veterinary hospital (VH)	Mobile health clinic (MHC)	Family welfare centre (FWC)	Charitable non Govt. hospital/Nursing home.	Medical practitioner with MBBS Degree	Medical practitioner with other degree	Medical practitioner with no degree	Traditional practitioner and faith healer .	Medicine Shop	Others
1	2	3	21	22	23	24	25	26	27	28	29	30	31	32	33	34	35	36	37	38
277	Rajpura Jagir	151067 c	c	a	c	c	c	c	c	a	c	c	c	0	0	0	0	0	0	0
278	Kanchanpur	151068 c	c	a	c	c	c	c	c	a	c	c	c	0	0	0	0	0	0	0
279	Rupapur	151069 b			b			b	b	a		b		0	0	0	0	0	0	0
280	Chandpura	151070																		
281	Hinguta	151071 b	b	b	b	b	b	b	b	b	b	b	b	0	0	0	0	0	0	0
282	Bohara	151072 b	b	b	b	b	b	b	b	b	b	b	b	0	0	0	0	0	0	0
283	Gohani	151073 b	b	b	b	b	b	b	b	b	b	b	b	0	0	0	0	0	0	0
284	Saravan	151074 c		1	c	c	b		8		1	c		0	0	0	8	3	2	0
285	Sultanpura	151075 a	a	a	c	c	c	c	c	c	c	c	c	0	0	0	0	0	0	0
286	Andhai	151076 b	b	b	c	c	c	c	c	2 b	b	b	b	0	0	2	1	1	1	0
287	Kurauti	151077 b	b	b	b	c	b	b	b	a	b	b	b	0	0	0	0	0	0	0
288	Nichawadi	151078 b	b	b	b	c	b	b	b	a	b	b	b	0	0	0	0	0	0	0
289	Kutra	151079 b	b	b	b	c	b	b	b	a	b	b	b	0	0	0	0	0	0	0
290	Atagaon	151080 b			c	c	c	c	c		b	b		0	0	2	1	1	1	0
291	Toar	151081 a	a	a	a	c	a	a	a	a	c	a	a	0	0	0	0	0	0	0
292	Sihari Madhogar	151082 a	a		1 a	c	a	a	a	a	c	a	a	0	0	1	0	1	0	0
293	Sopta	151083 b	b	b	b	c	b	b	b	a	c	b	b	0	0	0	0	0	0	0
294	Galampura	151084 b	b	b	b	c	c	c	c	b	b	b	b	0	0	0	0	0	0	0
295	Harauli	151085 b	b	b		1 c	b	b		1 b		b		0	0	0	1	0	0	0
296	Dikauli Madhogar	151086 a	a	a		1 c	a	a	a	a		a		0	0	0	0	0	0	0
297	Hadalpura	151087 a	a		c	c	c	c	c	c	a	a	a	0	0	1	1	1	1	0
298	Biriya Madhogar	151088 a	a		1 c	c	c	c	c	a	a	a	a	0	0	2	1	1	1	0
299	Kunvarpura Siha	151089 a	a	a	c	c	c	c	c	2 a	a	a	a	0	0	2	1	1	1	0
300	Kailor	151090 a	a		1 c	c	c	c	c		a	a	a	0	0	2	1	1	1	0
301	Asahana	151091 b	b	b	b	c	c	c	b	b	b	b	b	0	0	0	0	0	0	0
302	Machkachha	151092 c	c							c				0	0	0	0	0	0	0
303	Supanunayacha	151093 c	a		1					a			1	0	0	2	0	0	0	0
304	Rampura Madho	151094 b	a	a						b				0	0	1	0	0	0	0
305	Sarjapura	151095																		
306	Rangpura	151096																		
307	Mijhauna	151097 c		b	c	c				a		c		0	0	0	0	0	0	0
308	Tajpura Avval	151098 b	b	a						b				0	0	1	0	0	0	0
309	Jamrehi Avval	151099 b		b	b	c	b	b	b	b	b	b	b	0	0	0	0	0	0	0
310	Aheta	151100 c		b	c	c				a		c		0	0	0	0	0	0	0
311	Karmara	151101 b	b	b	b	c	c	c	c	c	c	c	c	0	0	0	0	0	0	0
312	Mahova	151102 b	b	b	b	c	c	c	c	c	c	c	c	0	0	0	0	0	0	0
313	Mahoi	151103 b	b	b	b	c	c	c	c	c	c	c	c	0	0	0	0	0	0	0
314	Gopalpura	151104 c		1	1 c	c	c	c	c		1 c		1	0	0	3	0	1	2	0
315	Atrauli	151106 b	b	b	b	c	c			b	b		b	0	0	0	0	0	0	0
316	Atarehati	151107 c		c	c	c	c	c	c	c	c	c	c	0	0	0	0	0	0	0
317	Sarra	151108 b	b	b	b	b	b	b	b	b	b	b	b	0	0	0	0	0	0	0
318	Sirsadogarhi	151145		1		1					1			0	0	0	0	0	0	0
319	Mirzapur	151146 b	a	a	a	c	b	b	b	a	c	b	b	0	0	1	0	0	0	0
320	Bhanga	151147 b	b	b	b	c						c		0	0	0	0	0	0	0
321	Ikahra	151148 c	a	a						a				0	0	0	0	0	3	0
322	Amkheda	151149												0	0	0	0	0	0	0
323	Chaki	151150 c	b			c				b	c	b		0	0	0	0	0	0	0
Block T O T A L :			0	4	6	7	0	2	11	5	11	2	4	0	0	29	18	13	14	0

Census of India 2011- Village Directory

Amenities and Land use (As in 2009)

Name of District:-Jalaun-Location CodeNo:-165

Name of CD Block:--Madhogarh- Location CodeNo:-0375

Sr. No.	Name village	Location code no.	Availability of drinking water - Yes / No								Availability of toilet & others Yes / No			
			Tap water (Treated/Untreated)	Well water (Covered / Uncovered well)	Hand Pump	Tube wells / Bore well	Spring	River / Canal	Tank / Pond / Lake	Others	Community toilet including bath.	Community toilet excluding bath.	Rural sanitary mart or sanitary hardware outlet available near the village.	Community bio-gas or recycle of waste for productive use.
1	2	3	39	40	41	42	43	44	45	46	47	48	49	50
277	Rajpura Jagir	151067	No	Yes	Yes	No	No	Yes	Yes	No	No	No	No	No
278	Kanchanpur	151068	No	Yes	Yes	No	No	Yes	Yes	No	No	No	No	No
279	Rupapur	151069	Yes	Yes	Yes	No	No	Yes	Yes	No	No	No	No	Yes
280	Chandpura	151070												
281	Hinguta	151071	No	Yes	Yes	No	No	No	Yes	No	No	No	No	No
282	Bohara	151072	No	Yes	Yes	No	No	No	No	No	No	No	No	No
283	Gohani	151073	No	Yes	Yes	Yes	No	Yes	Yes	No	No	No	No	No
284	Saravan	151074	Yes	Yes	Yes	Yes	No	Yes	Yes	No	No	No	No	No
285	Sultanpura	151075	No	Yes	Yes	Yes	No	Yes	No	No	No	No	No	No
286	Andhai	151076	Yes	Yes	Yes	No	No	Yes	Yes	No	Yes	Yes	No	No
287	Kurauti	151077	No	Yes	Yes	Yes	No	Yes	Yes	No	No	No	No	No
288	Nichawadi	151078	No	Yes	Yes	No	No	Yes	No	No	No	No	No	No
289	Kutra	151079	No	Yes	Yes	No	No	No	Yes	No	No	No	No	No
290	Atagaon	151080	No	Yes	Yes	No	No	Yes	Yes	No	Yes	Yes	No	No
291	Toar	151081	Yes	Yes	Yes	Yes	No	Yes	Yes	No	No	No	Yes	No
292	Sihari Madhogar	151082	Yes	Yes	Yes	Yes	No	Yes	Yes	No	No	No	Yes	No
293	Sopta	151083	No	Yes	Yes	Yes	No	Yes	Yes	No	No	No	Yes	No
294	Galampura	151084	Yes	Yes	Yes	No	No	Yes	Yes	No	No	No	No	No
295	Harauli	151085	Yes	Yes	Yes	Yes	No	Yes	No	No	No	No	No	No
296	Dikauli Madhogar	151086	Yes	Yes	Yes	Yes	No	No	No	No	No	No	No	No
297	Hadalpura	151087	Yes	Yes	Yes	No	No	Yes	Yes	No	Yes	Yes	No	No
298	Biriya Madhogar	151088	No	Yes	Yes	No	No	Yes	Yes	No	Yes	Yes	No	Yes
299	Kunvarpura Siha	151089	Yes	Yes	Yes	No	No	Yes	Yes	No	Yes	Yes	No	No
300	Kailor	151090	Yes	Yes	Yes	No	No	Yes	No	No	Yes	Yes	No	Yes
301	Asahana	151091	Yes	Yes	Yes	No	No	Yes	No	No	No	No	No	No
302	Machkachha	151092	Yes	Yes	Yes	No	No	No	No	No	No	No	No	No
303	Supanunayacha	151093	No	Yes	Yes	Yes	No	Yes	No	No	No	No	No	No
304	Rampura Madho	151094	No	Yes	Yes	No	Yes	No	Yes	No	No	No	No	No
305	Sarjapura	151095												
306	Rangpura	151096												
307	Mijhauna	151097	Yes	Yes	Yes	No	No	Yes	Yes	No	No	No	No	No
308	Tajpura Avval	151098	No	Yes	Yes	No	No	No	No	No	No	No	No	No
309	Jamrehi Avval	151099	Yes	Yes	Yes	No	No	Yes	Yes	No	No	No	No	No
310	Aheta	151100	Yes	Yes	Yes	No	No	Yes	No	No	No	No	No	No
311	Karmara	151101	No	Yes	Yes	Yes	No	No	No	No	No	No	No	No
312	Mahova	151102	No	Yes	Yes	Yes	No	Yes	No	No	No	No	No	No
313	Mahoi	151103	No	Yes	Yes	Yes	No	Yes	No	No	No	No	No	No
314	Gopalpura	151104	No	Yes	Yes	Yes	Yes	Yes	No	No	No	No	No	Yes
315	Atrauli	151106	No	Yes	Yes	Yes	No	Yes	No	No	No	No	No	No
316	Atarehati	151107	No	Yes	Yes	Yes	Yes	Yes	No	No	No	No	Yes	No
317	Sarra	151108	No	Yes	Yes	Yes	No	No	No	No	No	No	No	No
318	Sirsadogarhi	151145	Yes	Yes	Yes	No	No	No	Yes	No	No	No	No	No
319	Mirzapur	151146	No	Yes	Yes	Yes	No	Yes	Yes	No	No	No	Yes	No
320	Bhanga	151147	Yes	Yes	Yes	Yes	No	No	No	No	No	No	No	No
321	Ikahra	151148	No	Yes	Yes	Yes	No	Yes	Yes	No	No	No	No	No
322	Amkheda	151149	Yes	Yes	Yes	Yes	No	No	Yes	No	No	No	No	No
323	Chaki	151150	No	Yes	Yes	No	No	Yes	Yes	No	No	No	No	No
Block T O T A L :			29	79	82	45	4	66	54	0	10	10	10	5

Census of India 2011- Village Directory

Amenities and Land use (As in 2009)

Name of District:-Jalaun-Location CodeNo:-165

Name of CD Block:-Madhogarh- Location CodeNo:-0375

Sr. No.	Name village	Location code no.	Communication and transport facilities (If amenities available code -Yes is given except for Village Pin Code .If not available within the village , the distance range code viz; a for < 5 Kms, b for 5-10 Kms and c for 10+ kms of nearest place where facility is available is given).																
			Post office(PO)	Sub post office (SPO)	Post & Telegraph office (P&TO)	Village Pin Code	Telephones (Land lines)	Public call office (PCO)	Mobile phone coverage	Internet cafes/ Common service centre (CSC)	Private courier facility	Bus service (Public & Private)	Railway stations	Auto/Modified Autos	Taxis and Vans	Tractors	Cycle-pulled rickshaws(Manual & Machine driven)	Carts driven by animals	Sea /River ferry service
1	2	3	51	52	53	54	55	56	57	58	59	60	61	62	63	64	65	66	67
277	Rajpura Jagir	151067 c	a	c		c	a	Yes	c	c	Yes	c	Yes	Yes		Yes			
278	Kanchanpur	151068 c	a	c		c	a	Yes	c	c	a	c	a	a			Yes		
279	Rupapur	151069 b	a	a		a													
280	Chandpura	151070																	
281	Hinguta	151071 b	b	b		Yes		Yes	b	b	Yes						Yes		
282	Bohara	151072 b	b	b		Yes		Yes			Yes						Yes		
283	Gohani	151073 b	b	b		Yes		Yes				c					Yes		
284	Saravan	151074 c	Yes	c		285123	Yes	Yes	Yes		Yes	c		Yes	Yes	c	Yes		
285	Sultanpura	151075 c	a	c		a	a	a	a	a	a	c	c	c	Yes	c	Yes		
286	Andhai	151076 b	b	b		b	b	b	b	b	b	c	c	b	b	c			
287	Kurauti	151077 c	b	b		285121	Yes	a	Yes	b	b	Yes	c	c	b	Yes	c	Yes	c
288	Nichawadi	151078 c	b	b		a	a	Yes	b	b	a	c	c	b	Yes	c	a	c	
289	Kutra	151079 c	b	b		285121	b	b	Yes	b	b	a	c	c	b	Yes	c	a	c
290	Atagaon	151080 b	Yes	b		b	b	b	b	b	b	c	c	Yes	Yes	c	Yes		
291	Toar	151081 a	a	a		285126	a	a	Yes	a	a	a	c	c	a	Yes	c	Yes	
292	Sihari Madhogar	151082	Yes	a	a	285126	Yes	Yes	Yes	a	a	Yes	c	c	a	Yes	c	Yes	
293	Sopta	151083 a	b	b		285121	a	a	Yes	b	b	a	c	c	b	Yes	c	Yes	
294	Galampura	151084 a	b					Yes			Yes		c	Yes	Yes	Yes	Yes		
295	Harauli	151085 b	Yes	c		285126	Yes	Yes	Yes	b	c	Yes	c			Yes		Yes	
296	Dikauli Madhog	151086 a	a	c		285126	a	Yes	a	c	Yes	c				Yes		Yes	
297	Hadalpura	151087 a	a	a		a	a	a	a	a	a	c	c	a	Yes	c	Yes		
298	Biriya Madhogar	151088 a	a	a					a	a	Yes	c	c	Yes	Yes	c	Yes		
299	Kunvarpura Siha	151089 c	a	a		a	a	a	a	a	a	c	c	c	a	c			
300	Kailor	151090 a	Yes	a					a	a	a	Yes	c	c	Yes	Yes	c	Yes	
301	Asahana	151091 a	Yes	b						b		c	Yes	Yes	Yes	Yes	Yes	Yes	
302	Machkachha	151092 a	c	c				c				c	Yes	Yes	Yes	Yes	Yes	Yes	
303	Supanunayacha	151093 c	a	a		285121	a	a	Yes			c	a						c
304	Rampura Madho	151094 b	a	b		285121	a	a	Yes			c	b						c
305	Sarjapura	151095																	
306	Rangpura	151096																	
307	Mijhauna	151097 c	Yes	c				a	a			c							
308	Tajpura Avval	151098 b	a	b		285121	a	a	Yes			c	b						c
309	Jamrehi Avval	151099 b	b	c		b	b	Yes	b	c	b	c	b	b	Yes	b	Yes	c	
310	Aheta	151100 c	c	c				a	a			c							
311	Karmara	151101 c	b	c		b	b	b	c	b	b	c	c	c	Yes	c	Yes		
312	Mahova	151102 c	b	c		c	c	c	c	c	c	c	c	c	Yes	c	Yes		
313	Mahoi	151103 c	c	c		c	c	c	c	c	c	c	c	c	Yes	c	Yes		
314	Gopalpura	151104 c	b			285121	Yes	Yes	Yes	c	c	Yes	c	c	Yes	Yes	c	Yes	c
315	Atrauli	151106 c	a	c		c	b	c	c	b	b	c	c	c	Yes	c	Yes	Yes	
316	Atarehati	151107 c	Yes	c		Yes	c	Yes	c	c	c	c		Yes	Yes	c	Yes		
317	Sarra	151108 b	Yes	b		b	b	Yes	b	b	b	b	b	b	Yes	b	Yes	b	
318	Sirsadogarhi	151145	Yes	Yes	a	a	a	Yes	a	a	Yes	a	a	a	Yes	Yes	Yes	Yes	a
319	Mirzapur	151146 a	b	b		285123	a	a	Yes	b	b	Yes	c	c	a	Yes	c	Yes	
320	Bhanga	151147 a	a	a				Yes	a	a	Yes	c	a	a	Yes	Yes	Yes	Yes	
321	Ikahra	151148 a	c	c		285323		Yes				c							
322	Amkheda	151149	Yes	Yes		285123	Yes												
323	Chaki	151150 c	Yes	c		285123		Yes			Yes	c							
Block T O T A L :			4	17	0	25	16	7	53	1	3	26	0	6	17	53	27	58	1

Census of India 2011- Village Directory

Amenities and Land use (As in 2009)

Name of District:-Jalaun-Location CodeNo:-165

Name of CD Block:--Madhogarh- Location CodeNo:-0375

Sr. No.	Name village	Location code no.	Village connected to highways,village roads, banks & credit societies (If amenities available code -Yes is given, If not available within the village , the distance range code viz; a for < 5 Kms, b for 5-10 Kms and c for 10+ kms of nearest place where facility is available is given).											
			Connected to national highway(NH)	Connected to state highway(SH)	Connected to major district road (MDR)	Connected to others district road	Pucca roads	Kutchcha roads	Water bounded macadam(WBM) roads	Navigable waterway (river/canal)(NW)	Footpaths (FP)	Commercial & Co-operative Banks	ATM	Agricultural Credit Societies
1	2	3	68	69	70	71	72	73	74	75	76	77	78	79
277	Rajpura Jagir	151067 b	Yes	Yes	Yes	Yes	a	a			b	a	c	a
278	Kanchanpur	151068 b	Yes	Yes	Yes	Yes	Yes				b	a	c	a
279	Rupapur	151069	b	c	b		Yes	Yes	Yes			a	c	a
280	Chandpura	151070												
281	Hinguta	151071 c	c	Yes	Yes	Yes	Yes	Yes	Yes		Yes	b	b	b
282	Bohara	151072 c	Yes				Yes	Yes	Yes		Yes	b	b	b
283	Gohani	151073 c	c	Yes	Yes	Yes	Yes	Yes	Yes		Yes	b	b	b
284	Saravan	151074 b	b	Yes	Yes		Yes	Yes	Yes		Yes	Yes	c	Yes
285	Sultanpura	151075 c	a	c	Yes	Yes	Yes	Yes	Yes		Yes	a	c	a
286	Andhai	151076 c	c	c	Yes	Yes	Yes	Yes	Yes	Yes	b	Yes	c	b
287	Kurauti	151077 c	Yes	Yes	Yes	Yes	Yes	Yes	Yes		Yes	b	c	b
288	Nichawadi	151078 c	a	a	a	a	Yes	Yes	Yes	c	Yes	a	c	b
289	Kutra	151079 c	b	a	a	a	Yes	Yes	Yes	c	Yes	b	c	b
290	Atagaon	151080 c	c	c	Yes	Yes	Yes	Yes	Yes	Yes	b	Yes	c	b
291	Toar	151081 c	c	a	a	Yes	Yes	Yes	Yes		Yes	a	c	a
292	Sihari Madhogar	151082 c	c	a	Yes	Yes	Yes	Yes	Yes		Yes	a	c	a
293	Sopta	151083 c	c	b	a	Yes	Yes	Yes	Yes		Yes	b	c	b
294	Galampura	151084 b	b	b	b	Yes	Yes	Yes	Yes		Yes		b	b
295	Harauli	151085 c	b	b	Yes	Yes	Yes	Yes	Yes		Yes	b	c	b
296	Dikauli Madhogar	151086 c	Yes	Yes	Yes	Yes	Yes	Yes	Yes		Yes	a	c	a
297	Hadalpura	151087 c	c	c	Yes	Yes	Yes	Yes	Yes	Yes	a	Yes	c	a
298	Biriya Madhogar	151088 c	c	c	Yes	Yes	Yes	Yes	Yes	Yes	a	Yes	c	a
299	Kunvarpura Siha	151089 c	c	c	Yes	Yes	Yes	Yes	Yes	Yes	a	Yes	c	a
300	Kailor	151090 c	c	c	Yes	Yes	Yes	Yes	Yes	Yes	a	Yes	c	a
301	Asahana	151091 b	b	b		Yes	Yes	Yes	Yes	Yes		b	c	b
302	Machkachha	151092 c	c	c	c	Yes	Yes	Yes	Yes				c	
303	Supanunayacha	151093 c	a			Yes	Yes	Yes	Yes	c	Yes	a	c	a
304	Rampura Madho	151094 c	b			Yes	Yes	Yes	Yes	c	Yes	b	b	a
305	Sarjapura	151095												
306	Rangpura	151096												
307	Mijhauna	151097	Yes	Yes		Yes	Yes				Yes	a		Yes
308	Tajpura Avval	151098 c	b			Yes	Yes	Yes	Yes	c	Yes	b	b	a
309	Jamrehi Avval	151099 c	b	b	b	Yes	Yes	Yes	Yes	Yes	Yes	b	c	b
310	Aheta	151100	Yes	Yes		Yes	Yes				Yes	a		a
311	Karmara	151101 c	c	c	Yes	Yes	Yes	Yes	Yes		Yes	c	c	c
312	Mahova	151102 c	b	c	Yes	Yes	Yes	Yes	Yes		Yes	c	c	c
313	Mahoi	151103 c	b	c	Yes	Yes	Yes	Yes	Yes		Yes	c	c	c
314	Gopalpura	151104 c	Yes	c	Yes	Yes	Yes	Yes	Yes	c	Yes	Yes	c	c
315	Atrauli	151106 c	c	c	c	Yes	Yes	Yes				b	c	c
316	Atarehati	151107 c	c	c	Yes	Yes	Yes	Yes	Yes		Yes	c	c	c
317	Sarra	151108 a	b	Yes	Yes		Yes	Yes	Yes		Yes		b	b
318	Sirsadogarhi	151145 Yes	Yes	Yes	a	a	Yes	Yes	Yes	a	Yes	Yes	c	
319	Mirzapur	151146 c	c	b	Yes	Yes	Yes	Yes	Yes		Yes	a	c	b
320	Bhanga	151147 b	b	b	Yes	a	Yes	a	a	a	a	b	c	b
321	Ikahra	151148			Yes						Yes		c	
322	Amkheda	151149				Yes	Yes					Yes		Yes
323	Chaki	151150				Yes					Yes		c	
Block T O T A L :			1	20	25	51	62	72	62	22	59	12	0	5

Census of India 2011- Village Directory

Amenities and Land use (As in 2009)

Name of District:-Jalaun-Location CodeNo:-165

Name of CD Block:-Madhogarh- Location CodeNo:-0375

Sr. No.	Name village	Location code no.	Availability of miscellaneous facilities (If amenities available code -Yes is given, If not available within the village , the distance range code viz; a for <5 Kms, b for 5-10 Kms and c for 10+ kms of nearest place where facility is available is																	Availability of electricity (Yes/No)				
			Self-Help Group (SHG)	Public distribution system (PDS) shop	Mandis / Regular market	Weekly Haat	Agricultural marketing society	Integrated Child Development Scheme (Nutritional Centres)	Anganwadi Centre (Nutritional Centres)	Others (Nutritional Centres)	ASHA (Accredited Social Health Activist)	Community centre with/without TV	Sports Field,	Sports Club / Recreation Centre	Cinema / Video Hall	Public Library	Public Reading Room	Newspaper Supply	Assembly Polling station	Birth & Death Registration Office	Power Supply for Domestic Use (ED)	Power Supply for Agricultural Use (EAG)	Power Supply for Commercial Use (EC)	Power Supply for All Uses (EA)
1	2	3	80	81	82	83	84	85	86	87	88	89	90	91	92	93	94	95	96	97	98	99	100	101
277	Rajpura Jagir	151067	c	Yes	c	a	c	c	Yes	Yes	Yes	c	a	a	c	c	c	Yes	Yes	c	Yes	Yes	No	No
278	Kanchanpur	151068	c	a	c	a	c	c	a	Yes	a	c	a	a	c	c	c	a	a	c	Yes	Yes	No	No
279	Rupapur	151069	Yes	Yes	a	b	b	Yes	b	Yes	Yes	Yes	Yes	Yes	Yes	Yes	Yes	c	Yes	b	Yes	Yes	No	No
280	Chandpura	151070																						
281	Hinguta	151071	b	b	b	b	b	Yes	Yes	Yes	b	Yes	Yes	Yes	b	b	b	Yes	b	Yes	Yes	Yes	Yes	Yes
282	Bohara	151072	b	Yes	b	b	b	c	Yes	Yes	Yes	b	Yes	Yes	Yes	b	b	Yes	Yes	b	Yes	No	No	No
283	Gohani	151073	Yes	Yes	b	b	b	b	Yes	Yes	Yes	b	Yes	Yes	Yes	b	b	Yes	Yes	b	No	No	No	No
284	Saravan	151074	Yes	Yes	c	Yes	c	c	Yes	Yes	Yes	Yes	Yes	Yes	Yes	Yes	Yes	Yes	Yes	Yes	Yes	Yes	Yes	Yes
285	Sultanpura	151075	Yes	Yes	Yes	Yes	Yes	Yes	Yes	Yes	Yes	Yes	Yes	Yes	Yes	Yes	Yes	Yes	Yes	Yes	Yes	Yes	No	No
286	Andhai	151076	b	b	b	b	b	a	Yes	b	b	b	b	c	b	b	b	a	b	Yes	No	No	No	No
287	Kurauti	151077	Yes	Yes	b	b	b	b	Yes	Yes	Yes	b	Yes	b	c	Yes	c	Yes	Yes	Yes	Yes	No	No	No
288	Nichawadi	151078	Yes	Yes	b	b	b	b	Yes	Yes	Yes	b	b	b	c	c	c	a	a	Yes	No	No	No	No
289	Kutra	151079	Yes	Yes	b	b	b	b	Yes	Yes	Yes	b	Yes	b	c	c	c	b	Yes	Yes	Yes	No	No	No
290	Atagaon	151080	b	b	b	b	b	Yes	Yes	Yes	b	b	Yes	b	c	b	Yes	b	Yes	b	Yes	No	No	No
291	Toar	151081	Yes	a	a	a	a	a	Yes	Yes	Yes	a	Yes	c	c	c	c	a	a	Yes	Yes	No	No	No
292	Sihari Madhogar	151082	Yes	Yes	a	a	a	a	Yes	Yes	Yes	Yes	a	Yes	c	c	c	c	a	Yes	Yes	Yes	Yes	Yes
293	Sopta	151083	Yes	Yes	b	b	b	b	Yes	Yes	Yes	Yes	b	Yes	c	c	c	c	b	Yes	Yes	Yes	No	No
294	Galampura	151084	Yes	b	b	b	Yes	Yes	Yes	Yes	Yes	Yes	Yes	Yes	Yes	Yes	Yes	Yes	Yes	Yes	Yes	Yes	No	Yes
295	Harauli	151085	Yes	Yes	b	b	b	Yes	Yes	Yes	Yes	c	Yes	c	c	c	c	Yes	Yes	Yes	Yes	Yes	Yes	Yes
296	Dikauli Madhogar	151086	Yes	Yes	a	a	a	a	Yes	Yes	Yes	a	Yes	a	c	c	c	Yes	Yes	Yes	Yes	Yes	Yes	Yes
297	Hadalpura	151087	a	a	a	a	a	a	Yes	Yes	a	a	Yes	a	c	a	a	a	Yes	a	Yes	No	No	No
298	Biriya Madhogar	151088	a	a	a	a	a	Yes	Yes	Yes	a	a	Yes	a	c	a	a	a	Yes	a	Yes	No	No	No
299	Kunvarpura Siha	151089	a	a	a	a	a	a	Yes	Yes	a	a	Yes	a	c	a	a	a	Yes	a	Yes	No	No	No
300	Kailor	151090	a	a	a	a	a	a	Yes	Yes	a	a	Yes	a	a	a	a	Yes	a	Yes	a	Yes	No	No
301	Asahana	151091	Yes	b	b	b	Yes	Yes	Yes	Yes	Yes	c	Yes	Yes	Yes	Yes	Yes	Yes	Yes	Yes	Yes	No	No	Yes
302	Machkachha	151092	Yes	Yes	c	c	Yes	Yes	Yes	Yes	Yes	Yes	Yes	Yes	Yes	Yes	Yes	Yes	Yes	Yes	Yes	No	No	Yes
303	Supanunayacha	151093	Yes	Yes	c	c	Yes	Yes	Yes	Yes	Yes	Yes	c	Yes	Yes	Yes	Yes	c	Yes	Yes	Yes	Yes	Yes	Yes
304	Rampura Madho	151094	Yes	Yes	b	b	Yes	Yes	Yes	Yes	Yes	Yes	b	b	Yes	Yes	Yes	b	Yes	Yes	No	No	No	No
305	Sarjapura	151095																						
306	Rangpura	151096																						
307	Mijhauna	151097	Yes	Yes	c	Yes	Yes	Yes	Yes	Yes	Yes	c	Yes	Yes	Yes	Yes	Yes	Yes	Yes	Yes	Yes	No	No	No
308	Tajpura Avval	151098	Yes	Yes	b	b	Yes	Yes	Yes	Yes	Yes	Yes	b	Yes	Yes	Yes	Yes	b	a	a	Yes	Yes	Yes	Yes
309	Jamrehi Avval	151099	Yes	Yes	c	b	b	b	Yes	Yes	Yes	b	b	b	c	c	c	b	Yes	Yes	Yes	No	No	No
310	Aheta	151100	Yes	Yes	c	c	Yes	Yes	Yes	Yes	Yes	Yes	Yes	Yes	Yes	Yes	Yes	Yes	Yes	Yes	Yes	No	No	No
311	Karmara	151101	Yes	Yes	c	c	c	Yes	Yes	Yes	Yes	c	c	c	c	c	c	Yes	Yes	Yes	Yes	Yes	No	No
312	Mahova	151102	Yes	Yes	c	c	c	Yes	Yes	Yes	Yes	c	c	c	c	c	c	Yes	Yes	Yes	Yes	Yes	No	No
313	Mahoi	151103	Yes	Yes	c	c	c	Yes	Yes	Yes	Yes	c	c	c	c	c	c	Yes	Yes	Yes	Yes	Yes	No	No
314	Gopalpura	151104	Yes	Yes	Yes	Yes	c	Yes	Yes	Yes	Yes	c	Yes	c	c	c	c	Yes	Yes	Yes	Yes	Yes	Yes	Yes
315	Atrauli	151106	Yes	Yes	c	b	c	c	Yes	Yes	Yes	b	Yes	Yes	c	c	c	c	Yes	c	Yes	Yes	No	No
316	Atarehati	151107	Yes	Yes	c	c	c	Yes	Yes	Yes	Yes	c	Yes	c	c	c	c	Yes	Yes	Yes	Yes	No	No	No
317	Sarra	151108	Yes	Yes	Yes	Yes	Yes	Yes	Yes	Yes	Yes	Yes	Yes	Yes	Yes	Yes	Yes	Yes	Yes	Yes	Yes	No	No	No
318	Sirsadogarhi	151145	Yes	Yes	b	a	b	a	Yes	Yes	Yes	a	Yes	a	c	c	c	Yes	Yes	Yes	Yes	Yes	No	Yes
319	Mirzapur	151146	Yes	Yes	b	b	b	Yes	Yes	Yes	Yes	b	Yes	c	c	c	c	a	Yes	Yes	Yes	No	No	No
320	Bhanga	151147	b	Yes	b	a	b	a	Yes	Yes	Yes	a	a	a	c	c	c	b	Yes	Yes	Yes	Yes	No	No
321	Ikahra	151148	Yes	a	c	a	Yes	Yes	Yes	Yes	Yes	Yes	Yes	Yes	Yes	Yes	Yes	a	Yes	a	Yes	No	No	No
322	Amkheda	151149	Yes	Yes	Yes	Yes	Yes	Yes	Yes	Yes	Yes	Yes	Yes	Yes	Yes	Yes	Yes	Yes	Yes	Yes	Yes	No	No	No
323	Chaki	151150	Yes	Yes	c	c	Yes	Yes	Yes	Yes	Yes	Yes	Yes	Yes	Yes	Yes	Yes	Yes	Yes	Yes	No	No	No	No

Block T O T A L : 63 58 10 12 25 51 70 82 67 24 57 32 29 30 31 46 70 50 77 36 14 21

Census of India 2011- Village Directory

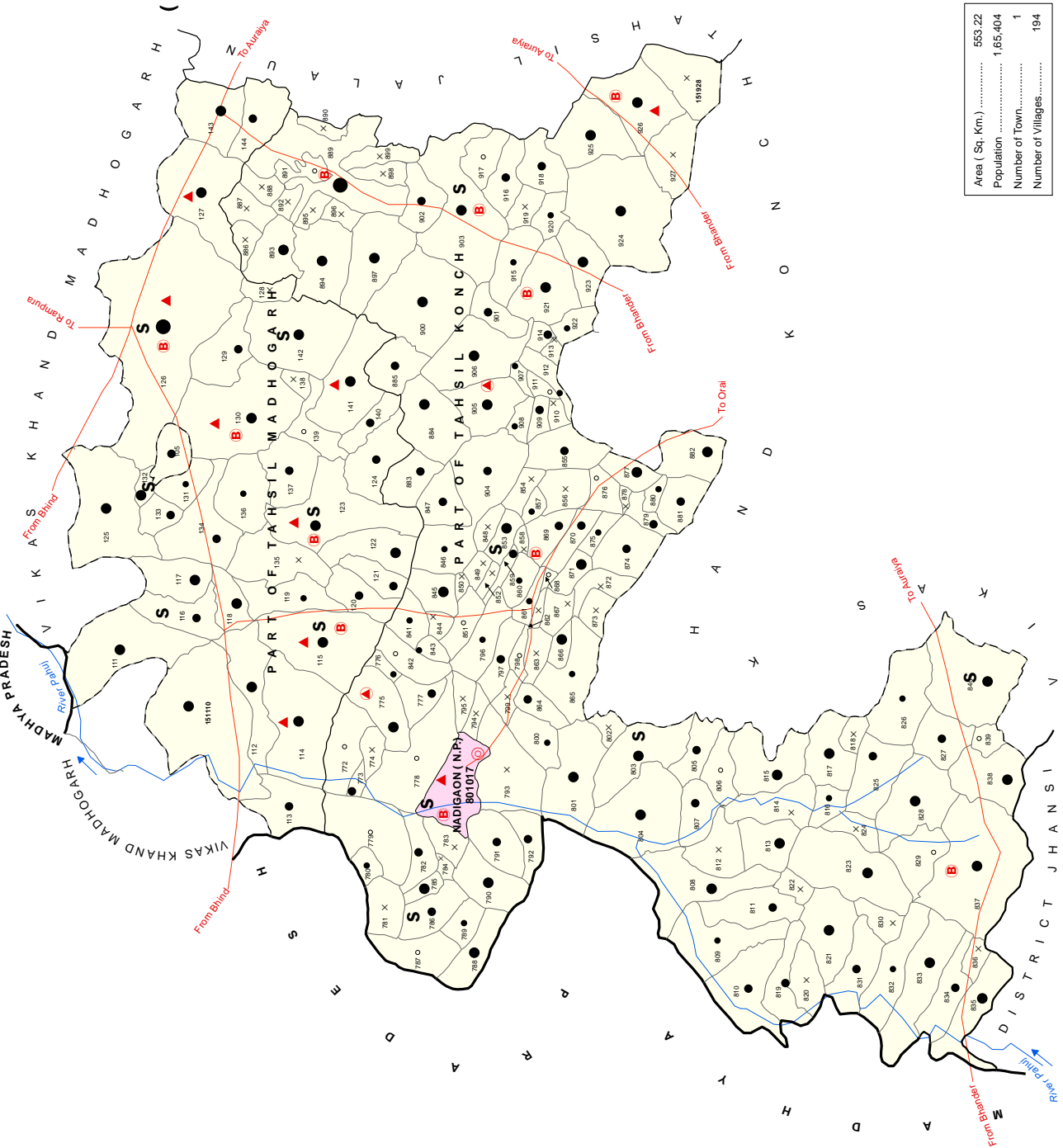
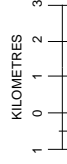
Amenities and Land use (As in 2009)

Name of District:-Jalaun-Location CodeNo:-165

Name of CD Block:--Madhogarh- Location CodeNo:-0375

Sr. No.	Name village	Location code no.	Land Use													Land Use						Name of three most important commodities		
			Nearest Town	Area under different types of land use (in hectares rounded up to one decimal place)												Area irrigated by source (in hectare).						First	Second	Third
				Name	Forests	Area under Non-agricultural Uses	Barren and Uncultivable land	Permanent Pastures and Other Grazing Lands	Land Under Miscellaneous Tree Crops etc.	Culturable Waste Land	Fallow lands other than current fallows	Current fallows	Net Area Sown	Total Irrigated Land Area	Total Un-irrigated Land Area	Canals (C)	Wells/Tube-wells(W/TW)	Tanks/Lakes(TL)	Water Falls(WF)	Others(O)				
																					Distance range code i.e. a for < 5 Kms. b for 5-10 Kms and c for 10+ kms .			
102	103	104	105	106	107	108	109	110	111	112	113	114	115	116	117	118	119	120	121	122				
277	Rajpura Jagir	151067			0	22.1	0	0	0.1	2.8	1.1	0.9	245.3	150.7	94.6	150.7	0	0	0	0				
278	Kanchanpur	151068			0	12	0	0	0	2.1	0	1	125.1	93.4	31.7	93.4	0	0	0	0				
279	Rupapur	151069			0	21	0	0	2	2	13	0	172	138	34	115	9	0	0	14				
280	Chandpura	151070			0	6.2	0.3	0	0	0	0	0.4	95.1	83.1	12	0	0	0	0	83.1				
281	Hinguta	151071			0	12.2	17.7	0	0	0	0	4.4	244.1	183.4	60.7	0	183.4	0	0	0				
282	Bohara	151072MADOG	b		0	12.3	19.6	0	0	1.6	0	0.8	379.5	292.9	86.7	10.2	282.6	0	0	0				
283	Gohani	151073			0	31	2.8	0	0	2.1	0	2.3	322.9	210.9	112	37.8	173.2	0	0	0				
284	Saravan	151074 JALAUN	c		0	195.6	0	0	13	0	0	0	1561	1001	560	909.7	6	0	0	85.2				
285	Sultanpura	151075			154.1	8.2	44.8	0	0	4.4	59.5	70	96.9	12.1	84.8	0	10	0	0	2.1				
286	Andhai	151076MADOG	b		0	3.1	0	0	0	0	0	0	79.7	70.1	9.6	70.1	0	0	0	0				
287	Kurauti	151077			0	32.7	0	0	1.7	5.5	0.4	4.3	236.4	167.6	68.8	147.1	20.5	0	0	0				
288	Nichawadi	151078			0	14.8	0	0	0	1	0	0	149.8	101.9	47.8	94.9	7	0	0	0				
289	Kutra	151079MADHO	b		0	22.1	0	0	0.9	0.8	0.2	0.1	185.9	127.7	58.2	0	0	0	0	127.7				
290	Atagaon	151080			0	5.6	0.7	0	194	0.4	0	4.4	292.9	292.9	0	147.3	145.6	0	0	0				
291	Toar	151081MADHO	a		0	11.3	0	0	0	0	0	0	69.4	35.9	33.5	21.5	14.4	0	0	0				
292	Sihari Madhogar	151082MADHO	a		0	41.9	0	0	6.1	0	4.6	6.7	224.7	138.8	86	38.5	100.3	0	0	0				
293	Sopta	151083MADHO	b		0	24.6	0	0	0.5	0	0	1.7	290	173.6	116.4	62.8	110.8	0	0	0	Gur			
294	Galampura	151084			137.6	11.8	0	0	0	1.6	1.1	0	528.9	328.9	200	128	200	0	0	0				
295	Harauli	151085			35.9	71.3	0	0	15.7	4.4	162.1	65.7	553	278.1	274.9	278.1	0	0	0	0	Gur			
296	Dikauli Madhogar	151086			0	19.6	0	0	15.6	1.3	0	10.6	234.2	180.1	54.2	111.4	68.7	0	0	0	Gur			
297	Hadalpura	151087			0	15.7	1.8	0	0	0	0	1.3	193.1	181	12.1	63.2	112.4	5.3	0	0				
298	Biriya Madhogar	151088MADHO	a		0	0	0	0	0	0.7	0	0	70.2	65	5.2	65	0	0	0	0				
299	Kunvarpura Siha	151089MADHO	a		0	0	0	0	0	0.1	0	0.7	225.7	210	15.7	210	0	0	0	0				
300	Kailor	151090MADHO	a		0	2	39.8	0	0	2.5	0	4.2	370.9	322.8	48.1	322.8	0	0	0	0				
301	Asahana	151091			131.1	51.2	0.2	17.8	0	127.5	17.2	0	509.2	409.2	100	0	100	0	0	309.2				
302	Machkachha	151092			0	12.9	0	0	0	0.2	0.5	0	54.2	20.2	34	0	20.2	0	0	0				
303	Supanunayacha	151093MADHO	c		38.1	97.1	28.1	0	0	7.9	20.8	303.6	339.5	312	27.5	0	268.7	0	43	0				
304	Rampura Madho	151094MADHO	b		0	21.4	5.1	0	0	2.4	0.7	1.8	221.7	212.8	9	0	188.3	0	25	0				
305	Sarjapura	151095			0	13.4	0	0	0	1.8	0	0	196.7	196.7	0	193.4	3.3	0	0	0				
306	Rangpura	151096			0	6.3	0	0	0	0.4	0	0	111	111	0	36.9	74.9	0	0	0				
307	Mijhauna	151097			0	50.6	0	0	0	14.5	0	0	356.1	319.2	36.9	309.2	10	0	0	0				
308	Tajpura Avval	151098MADHO	b		0	17.6	4.9	0	0	0.7	0	3.5	462.6	460.4	2.2	0	374.2	0	86	0				
309	Jamrehi Avval	151099			0	32	0	0	1.2	1.1	0	2.2	261.3	255.9	5.4	241.9	14	0	0	0				
310	Aheta	151100			0	20.8	0	0	2.6	0	0	0	235	224	11	203.8	20.2	0	0	0				
311	Karmara	151101			168.2	23.2	11.2	0	0	0	9.1	14.1	127.9	65.5	62.4	0	30.3	0	0	35.2				
312	Mahova	151102			0	3.3	1.9	0	0	0	2.2	4.1	65.7	43.2	22.5	0	11.1	0	0	32.1				
313	Mahoi	151103			0	20.1	71.1	0	0	86.1	14.2	20.2	286.2	200.2	86	0	50	0	0	150.1				
314	Gopalpura	151104	a		627.7	193.6	0	0	1	126.9	0	0	1201.2	848.8	352.4	498	275.4	0	0	0	75.3			
315	Atrauli	151106			45.9	36.7	0.7	0	0	28	0	84.4	442.5	242.4	200	101.2	141.3	0	0	0				
316	Atarehati	151107			0	88.2	75.6	0	28.1	13.1	13	50.1	538.3	369.1	169.2	0	259.1	0	0	110				
317	Sarra	151108			5	0	27.7	0	0	4.8	63.3	0	409.3	205	204.2	122	83	0	0	0				
318	Sirsadogarhi	151145			0	10.2	2	0.5	0	17.3	10.2	1.2	456.4	299.3	157.1	0	0	0	0	299.3				
319	Mirzapur	151146MADHO	b		0	28.6	0	0	2.4	0	5.8	23.2	261.3	147	114.2	64.6	82.4	0	0	0				
320	Bhanga	151147			0	5	2	0.2	0	2	1.5	2	210	160	50	0	0	0	0	160				
321	Ikahra	151148MADHO	c		0	18.2	0	0	0	2.2	0	1.2	209.8	172.8	37	170.8	2	0	0	0				
322	Amkheda	151149			0	0	0	0	318	0	0	0	472.7	468.4	4.3	0	0	0	0	468.4				
323	Chaki	151150JALAUN	c		0	71.2	0	0	0	0	0	103.4	712.8	635.3	77.5	600	35.3	0	0	0				
Block T O T A L :			0	0	1473.6	2285	467	47.4	685.8	622.3	533.8	1106.1	23451	18009	5442.2	11055	4320.8	5.3	154					

INDIA
UTTAR PRADESH
VIKAS KHAND NADIGAON
(PART OF TAHSIL KONCH & MADHOGARH)
DISTRICT JALAUN



HIGH SCHOOL/INTER COLLEGE	S
BANK	B
PRIMARY HEALTH CENTRE	▲
OTHER MEDICAL SERVICES	▲

BOUNDARY, STATE
DISTRICT
TAHSIL
VIKAS KHAND
VILLAGE WITH MDDS CODE
HEADQUARTERS: VIKAS KHAND
POPULATION SIZE OF VILLAGES: BELOW 200
200 - 499 , 500 - 999 , 1000 - 4999 , 5000 AND ABOVE
UNINHABITED VILLAGE WITH MDDS CODE
STATUTORY TOWN WITH MDDS CODE
IMPORTANT METALLED ROADS
RIVER & STREAM

Area (Sq. Km.)	553.22
Population	1,65,404
Number of Town	1
Number of Villages	194

Alphabetical list of Villages (CD Block Wise)

Name of District: Jalaun

Name of CD BLOCK: Nadigaon

Sr. No.	Name of village	2011 Census location code	2001 Census location code
1	Adlispura	151870	04474700
2	Aibra	151819	04469600
3	Akniwa	151853	04473000
4	Alampur	151800	04467700
5	Amkhera	151856	04473300
6	Anghaura	151113	04399400
7	Antrapuri	151878	04475500
8	Arunpura	151785	04466200
9	Babu Pura	151858	04473500
10	Badauan	151916	04479300
11	Bahbalpura	151140	04402100
12	Bangra	151126	04400700
13	Banthari	151887	04476400
14	Baoli	151788	04466500
15	Barauli	151117	04399800
16	Bargawan Madhauqarh	151112	04399300
17	Barha	151857	04473400
18	Barhal	151828	04470500
19	Baridang	151778	04465500
20	Barkhera	151844	04472100
21	Basith	151866	04474300
22	Benda	151831	04470800
23	Beona	151823	04470000
24	Beona	151914	04479100
25	Bhaqwantpura	151883	04476000
26	Bhakraul	151782	04465900
27	Bham Pura	151135	04401600
28	Bhedpura Madhavgarh	151920	04479700
29	Bhend	151926	04480300
30	Bibni	151867	04474400
31	Bilehta	151820	04469700
32	Biraura	151915	04479200
33	Birpura	151899	04477600
34	Budhera	151807	04468400
35	Burhali	151124	04400500
36	Burhiya	151812	04468900
37	Chakdhai	151868	04474500
38	Champatpura	151928	04480500
39	Chamrauwa Khurd	151825	04470200
40	Chandola	151128	04400900
41	Chandupura	151772	04464900
42	Chatsari	151834	04471100
43	Chhiriya Khurd	151120	04400100
44	Chittarpura	151910	04478700
45	Dabarkonch	151832	04470900
46	Dadpura	151830	04470700
47	Dang Gataiya	151783	04466000
48	Dang Khairai	151793	04467000
49	Dang Khajuri	151791	04466800
50	Dang Sajera	151787	04466400
51	Dangbhakraul	151779	04465600
52	Dangchholiya	151781	04465800
53	Darapur	151888	04476500

54	Dawar Madhogarh	151134	04401500
55	Deogaon	151840	04471700
56	Deori	151911	04478800
57	Dhanaura	151924	04480100
58	Dhanauri	151854	04473100
59	Dhanja	151897	04477400
60	Dhera	151839	04471600
61	Dhorpur	151815	04469200
62	Diha	151893	04477000
63	Dongarpura	151865	04474200
64	Dudhai	151818	04469500
65	Gaderana Khurd	151132	04401300
66	Gaderna	151105	04398600
67	Ganeshpura	151796	04467300
68	Gangthra	151901	04477800
69	Garhi	151822	04469900
70	Gataiya	151784	04466100
71	Ghilaur	151777	04465400
72	Gidhawasa	151790	04466700
73	Gobardhanpura	151905	04478200
74	Haiaratpura	151895	04477200
75	Harsanepura	151919	04479600
76	Hasupura	151137	04401800
77	Hindokhra	151902	04477900
78	Ingai Madhogarh	151141	04402200
79	Ishuri	151776	04465300
80	Itaura Madhogarh	151133	04401400
81	Jaaganpura	151805	04468200
82	Jaqdeopura	151836	04471300
83	Jaitpura	151821	04469800
84	Jaitpura	151843	04472000
85	Jakhela	151795	04467200
86	Jara	151871	04474800
87	Jawakpura	151848	04472500
88	Jhilara	151912	04478900
89	Jugraipura	151884	04476100
90	Kadilpura	151886	04476300
91	Kailia	151837	04471400
92	Kailiya Khurd	151874	04475100
93	Kakrauli	151801	04467800
94	Kalyanpura	151898	04477500
95	Kamsera	151143	04402400
96	Kanasi	151869	04474600
97	Kanharpura	151122	04400300
98	Kanhri	151860	04473700
99	Karhiyapur	151917	04479400
100	Karmara	151873	04475000
101	Katkri Bhoj	151852	04472900
102	Katkri Buzurg	151859	04473600
103	Katkribhim	151849	04472600
104	Kemra	151780	04465700
105	Kemra	151809	04468600
106	Keolari	151903	04478000
107	Khajuri	151792	04466900
108	Khakal	151881	04475800
109	Khaksis	151889	04476600
110	Khera	151774	04465100
111	Kherabenda	151922	04479900
112	Kherai	151876	04475300

113	Kherawar	151906	04478300
114	Khilli Konch	151829	04470600
115	Khoaha	151918	04479500
116	Khurd	151879	04475600
117	Khutela	151817	04469400
118	Kudaiya	151827	04470400
119	Kudari Madhogarh	151142	04402300
120	Kunwarpura Thansingh	151121	04400200
121	Kurchauli	151786	04466300
122	Kurra	151119	04400000
123	Kusmara	151115	04399600
124	Kuthaunda	151130	04401100
125	Ladupura	151811	04468800
126	Lahudi	151109	04399000
127	Lalpura	151798	04467500
128	Lariyapura	151885	04476200
129	Lohai	151845	04472200
130	Magraul	151131	04401200
131	Mahalowa	151880	04475700
132	Mahatwani Madhogarh	151894	04477100
133	Maheshpura	151804	04468100
134	Makundpura	151891	04476800
135	Manpura (Gaura)	151111	04399200
136	Mansukhpura	151806	04468300
137	Mararpura	151136	04401700
138	Masudpura	151861	04473800
139	Mau	151808	04468500
140	Mawasa	151816	04469300
141	Mithanpura	151863	04474000
142	Mohammadpura	151841	04471800
143	Nadigaon	151794	04467100
144	Naoli	151114	04399500
145	Naraiva	151824	04470100
146	Nasirpura	151896	04477300
147	Pachipura Khurd	151813	04469000
148	Paioniyar	151847	04472400
149	Pandauri	151826	04470300
150	Parasni	151775	04465200
151	Parawar	151110	04399100
152	Pardani	151144	04402500
153	Pipri Kala	151838	04471500
154	Rajipura	151864	04474100
155	Ram Nagar	151892	04476900
156	Rampura	151872	04474900
157	Rani Pura	151907	04478400
158	Rasulpura	151890	04476700
159	Ratanpura Konch	151927	04480400
160	Raura	151116	04399700
161	Rawa	151925	04480200
162	Rendhar	151123	04400400
163	Repura	151913	04479000
164	Rooppura	151773	04465000
165	Rudaoli Madhogarh	151125	04400600
166	Rura	151908	04478500
167	Rura Sirsa	151127	04400800
168	Sadupura	151877	04475400
169	Sajera	151789	04466600
170	Salaiya Buzurg	151835	04471200
171	Salaiya Khurd	151803	04468000

172	Salempura	151850	04472700
173	Sayan Madhogarh	151139	04402000
174	Seoni Buzurg	151855	04473200
175	Seoni Khurd	151909	04478600
176	Shahpura	151814	04469100
177	Sikandrapur	151797	04467400
178	Sikri Buzarg	151846	04472300
179	Sikri Khurd	151799	04467600
180	Simora	151842	04471900
181	Singaoli	151138	04401900
182	Singpura	151810	04468700
183	Sipura	151851	04472800
184	Sirtajpura	151862	04473900
185	Sulakhna	151900	04477700
186	Tajpura Sani	151904	04478100
187	Tatarpura	151802	04467900
188	Tilokpura	151875	04475200
189	Titrahalilpur Khet	151923	04480000
190	Titrahalilpur Parashuram	151921	04479800
191	Torna	151129	04401000
192	Tumra	151882	04475900
193	Umri Madhogarh	151118	04399900
194	Unchagaon	151833	04471000

Census of India 2011- Village Directory

Amenities and Land use (As in 2009)

Name of District:-Jalaun- Location CodeNo:-165

Name of CD Block:--Nadigaon- Location CodeNo:-0376

Sr.No.	Name village	Location code no.	Total area of the village (in hectares rounded up to one decimal place)	Total population (2011 census)	Number of households (2011 census)	Number of educational amenities available. (If not available within the village , the distance range code viz; a for < 5 Kms, b for 5-10 Kms and c for 10+ kms of nearest place where facility is available is given).													
						Pre-Primary school (PP)	Primary school (P)	Middle school (M)	Secondary School (S)	Senior Secondary school (SS)	Degree college of arts science & commerce (ASC)	Engineering college(EC)	Medical college (MC)	Management institute (MI)	Polytechnic (Pt)	Vocational training school /ITI	Non-formal training centre (NFTC)	Special school for disabled (SSD)	Others (specify)
1	2	3	4	5	6	7	8	9	10	11	12	13	14	15	16	17	18	19	20
324	Gaderna	151105	169	585	101		1 a		b		b					c		c	
325	Lahudi	151109	528.5	1184	188		1	2		1	2								
326	Parawar	151110	561.5	1748	255	3	1	1							c				
327	Manpura (Gaura)	151111	893.9	1921	341	c	2		1 b		c	c	c	c	c	c	c	c	c
328	Bargawan Madh	151112	342.1	1085	232	b	1		1 b		b				c	c	c	c	c
329	Anghaura	151113	299.6	857	129		2								a				
330	Naoli	151114	899.5	3219	558		3		3 a		a						c	c	
331	Kusmara	151115	691	2227	372	c	2	1		2		2 c	c	c	c	c	c	c	c
332	Raura	151116	367.6	994	175		1	1			1				c	c	c		
333	Barauli	151117	227.2	1063	155		1 a				a				c	c			
334	Umri Madhogar	151118	262.2	1097	197	a	2		2 a		a				c	c	c	c	c
335	Kurra	151119	245.5	436	76	c	1 a		a		a	c	c	c	c	c	c	c	c
336	Chiriyi Khurd	151120	213.3	749	127	c	1 a		a		a	c	c	c	c	c	c	c	c
337	Kunwarpura Tha	151121	162.1	791	148	b	1 a		a		a	c	c	a	c	c	c	c	c
338	Kanharpura	151122	371.3	1406	246	b	1		1 a		a	c	c	c	c	c	c	c	c
339	Rendhar	151123	775.2	4147	681	b	2		2		2	1 c	c		c	c	c	c	c
340	Burhau	151124	307	886	143	b	2 a					c	c	c	c	c	c	c	c
341	Rudaoli Madhog	151125	873.4	1395	252	b	1		1 a		b	c	c	c	c	c	c	c	c
342	Bangra	151126	1800.7	8323	1436	8	5		5		1	1 b	c	c	c	c	c	c	c
343	Rura Sirsa	151127	647.1	2748	456	1	3		1 b		b	c	c	c	c	c	c	c	c
344	Chandola	151128	120.4	0	0														
345	Torna	151129	297.7	766	127	a	1		a		a	c	c	c	c	c	c	c	c
346	Kuthaunda	151130	921.8	4423	760	b	2		1 b		b	c	c	c	c	c	c	c	c
347	Magraul	151131	150	391	68	c			a		b	c	c	c	c	c	c	c	c
348	Gaderana Khurd	151132	376.9	2608	408	b	1		2		1 b	c	c	c	c	c	c	c	c
349	Itaura Madhogar	151133	143.3	790	140	b	1 a		a		b	c	c	c	c	c	c	c	c
350	Dawar Madhogar	151134	460.2	823	119	c	1 a		a		a	c	c	c	c	c	c	c	c
351	Bham Pura	151135	274.9	0	0														
352	Maragpura	151136	307.6	270	38	c	1 a		a		a	c	c	c	c	c	c	c	c
353	Hasupura	151137	320.4	611	100	c	1 a		a		a	c	c	c	c	c	c	c	c
354	Singaoli	151138	66.6	0	0														
355	Sayan Madhogar	151139	163.7	8	3	b a			a		b	b	c	c	c	c	c	c	c
356	Bahbalpura	151140	159.7	547	105	b	1 a					c	c	c	c	c	c	c	c
357	Ingai Madhogarh	151141	534.9	1688	290	b	2 a					c	c	c	c	c	c	c	c
358	Kudari Madhoga	151142	652.4	3079	496	b	4		1		1 a	c	c	c	c	c	c	c	c
359	Kamsera	151143	221.3	1197	217		4												
360	Pardani	151144	237.3	935	146		1												
361	Chandupura	151772	84.3	132	22	b	1 b		b		b	c	c	b		c	c	c	
362	Rooppura	151773	97.7	882	139	b	1 b		b		b	c	c	b		c	b	c	c
363	Khera	151774	146.7	0	0														
364	Parasni	151775	233.2	1372	232	a	1		1 a		a	c	c	a	c	c	c	c	c
365	Ishuri	151776	136.2	432	73	b	1 a		b		b	c	c	b	c	c	c	c	c
366	Ghila	151777	8.8	986	141	b	1		1 b		b	c	c		c	c			
367	Baridang	151778	1069.4	47	7	a	a		a		a	a	c	c		c	c	c	c
368	Dangbhakraul	151779	287	93	14	b	a		a		b	b	c	c	c	c	c	c	c
369	Kemra	151780	68	288	42	b	1 a		a		b	b	c	c	c	c	c	c	c
370	Dangchholiya	151781	228	0	0														
371	Bhakraul	151782	195	696	116		1		b		b	c	c	c	c	c	c	c	c
372	Dang Gataiya	151783	366	0	0														
373	Gataiya	151784	38	0	0														
374	Arjunpura	151785	77	1011	133	b	1 a		b		b	c	c	c	c	c	c	c	c
375	Kurchauli	151786	112	949	119	b	1		1		1	1	c	c	c	c	c	c	c
376	Dang Sajera	151787	340	1	1	b	b		b		b	b	b	c	c	c	c	c	c

Census of India 2011- Village Directory

Amenities and Land use (As in 2009)

Name of District:-Jalaun-Location CodeNo:-165

Name of CD Block:--Nadigaon- Location CodeNo:-0376

Sr.No.	Name village	Location code no.	Number of Medical Amenities available. (If not available within the village , the distance range code viz; a for < 5 Kms, b for 5-10 Kms and c for 10+ kms of nearest place where facility is available is given).										Number of Non-Government Medical Amenities available.							
			Community health centre (CHC)	Primary health centre (PHC)	Primary health sub centre (PHS)	Maternity and child welfare centre (MCW)	T.B. clinic (TBC)	Hospital-allopathic (HA)	Hospital-alternative medicine (HO)	Dispensary (D)	Veterinary hospital (VH)	Mobile health clinic (MHC)	Family welfare centre (FWC)	Charitable non Govt. hospital/Nursing home.	Medical practitioner with MBBS Degree	Medical practitioner with other degree	Medical practitioner with no degree	Traditional practitioner and faith healer .	Medicine Shop	Others
1	2	3	21	22	23	24	25	26	27	28	29	30	31	32	33	34	35	36	37	38
324	Gaderna	151105	c	c	c	c					b		c	0	0	0	0	0	0	0
325	Lahudi	151109	b	b							b			0	0	0	0	0	0	0
326	Parawar	151110	c	c	c			c			c		c	0	0	0	0	0	0	0
327	Manpura (Gaura)	151111	b	b	b	c	c		b	b			b	0	0	0	0	0	0	0
328	Bargawan Madh	151112	c	b	b	c	c	c	c	c	b	c	c	0	0	0	0	0	0	0
329	Anghaura	151113	a						a					0	0	0	0	0	0	0
330	Naoli	151114	b		1	1	b		1			1		0	1	1	2	0	1	0
331	Kusmara	151115	c		1	c	c	c	c	c	a	c	c	0	0	0	1	0	0	1
332	Raura	151116	c	b	c	c	c	c	a	a			c	0	0	0	0	0	0	0
333	Barauli	151117	c		c	c	c	c	a	a			c	0	0	0	0	0	0	0
334	Umri Madhogar	151118	a	a	a	c	c	c	c	a	c	c	c	0	0	0	0	0	0	0
335	Kurra	151119	c	a	c	c	c	c	c	a	c	c	c	0	0	0	0	0	0	0
336	Chiriyi Khurd	151120	c	a	c	c	c	c	c	a	c	c	c	0	0	0	0	0	0	0
337	Kunwarpura Tha	151121	c	b	a	c	c	c	c	c	a	c	c	0	0	0	1	1	0	0
338	Kanharpara	151122	c	b	a	c	c	c	c	a	c	c	c	0	0	0	0	1	0	0
339	Rendhar	151123	c	b		1	c	c	c	c	29	c	c	0	0	2	1	1	1	0
340	Burhau	151124	b	b	b	c	b	c	b	b	c	b		0	0	0	0	0	0	0
341	Rudaoli Madhog	151125	c	b	c	c	c	b	c	b	b	c	c	0	0	1	0	1	0	0
342	Bangra	151126	b	c		1	b	b	b	b		1	c	0	2	2	2	3	7	0
343	Rura Sirsa	151127	c			1	c	c	c	c	b	c		1	0	0	0	1	0	0
344	Chandola	151128																		
345	Torna	151129	b	a	b	c	b	b	b	c	b			0	0	0	0	0	1	0
346	Kuthaunda	151130	a		1	a	c	b	c	b	b	c	a	0	0	1	0	0	1	0
347	Magraul	151131	c	a	c	c	c	c	c	b	c	c	c	0	0	0	0	0	0	0
348	Gaderana Khurd	151132	c	b	c	c	c	b	c	b	b	c	c	0	0	0	0	1	0	0
349	Itaura Madhogar	151133	c	b	c	c	c	b	c	b	b	c	c	0	0	0	0	1	0	0
350	Dawar Madhog	151134	c	a	c	c	c	c	c	a	c	c	c	0	0	0	0	0	0	0
351	Bham Pura	151135																		
352	Maragpura	151136	c	a	c	c	c	c	c	a	c	c	c	0	0	0	0	0	0	0
353	Hasupura	151137	c	a	c	c	c	c	c	a	c	c	c	0	0	0	0	0	0	0
354	Singaoli	151138																		
355	Sayan Madhogar	151139	b	a	b	c	b	c	b	b	c	b		0	0	0	0	0	0	0
356	Bahbalpura	151140	b	a	b	c	b	c	b	b	c	b		0	0	0	0	0	0	0
357	Ingai Madhogarh	151141	b		1	b	c	b	c	b	b	c	b	0	0	0	0	0	0	0
358	Kudari Madhoga	151142	c		c	c	c	c	c	c	b	c	c	0	0	0	1	0	0	0
359	Kamsera	151143												0	0	0	0	0	0	0
360	Pardani	151144	b	b	b	c	b			b			b	0	0	0	0	0	0	0
361	Chandupura	151772	c	b		b	c	b		b	b		c	0	0	0	0	1	0	0
362	Rooppura	151773	c	b	a	b	c	b	c	c	b	c	c	0	0	0	0	1	0	0
363	Khera	151774																		
364	Parasni	151775	c		1	a	a	c	a	a	a	c	c	0	0	0	0	1	0	0
365	Ishuri	151776	c	b	b	b	c	b	b	b	b	c	c	0	0	0	0	0	0	0
366	Ghilaur	151777	c	b	b	b	c	b		c	b		b	0	0	0	0	0	0	0
367	Baridang	151778	c	a	a	a	c	a	a	c	a	c	c	0	0	0	0	1	0	0
368	Dangbhakraul	151779	c	b	b	b	c	b	b	b	b	c	c	0	0	0	0	1	0	0
369	Kemra	151780	c	b	b	b	c	b	b	b	b	b	c	0	0	0	0	1	0	0
370	Dangchholiya	151781																		
371	Bhakraul	151782	c	b	b	b	c	b	b	b	b	b	c	0	0	0	0	1	0	0
372	Dang Gataiya	151783																		
373	Gataiya	151784																		
374	Arjunpura	151785	c	b	b	b	c	b	b	b	b	b	c	0	0	0	0	1	0	0
375	Kurchauli	151786	c	b	b	b	c	b	b	b	b	c	c	0	0	0	0	0	0	0
376	Dang Sajera	151787	b	b	b	c	c	c	b	b	b	b	c	0	0	0	0	1	0	0

Census of India 2011- Village Directory

Amenities and Land use (As in 2009)

Name of District:-Jalaun-Location CodeNo:-165

Name of CD Block:--Nadigaon- Location CodeNo:-0376

Sr.No.	Name village	Location code no.	Availability of drinking water - Yes / No								Availability of toilet & others Yes / No			
			Tap water (Treated/Untreated)	Well water (Covered / Uncovered well)	Hand Pump	Tube wells / Bore well	Spring	River / Canal	Tank / Pond / Lake	Others	Community toilet including bath.	Community toilet excluding bath.	Rural sanitary mart or sanitary hardware outlet available near the village.	Community bio- gas or recycle of waste for productive use.
1	2	3	39	40	41	42	43	44	45	46	47	48	49	50
324	Gaderna	151105	Yes	Yes	Yes	No	No	Yes	Yes	No	No	No	No	No
325	Lahudi	151109	No	No	Yes	No	No	Yes	No	No	No	No	No	No
326	Parawar	151110	No	Yes	Yes	Yes	No	Yes	No	No	No	No	No	No
327	Manpura (Gaura)	151111	No	Yes	Yes	Yes	No	Yes	Yes	No	No	No	No	No
328	Bargawan Madh	151112	No	Yes	Yes	Yes	No	No	No	No	No	No	No	No
329	Anghaura	151113	Yes	No	Yes	No	Yes	No	Yes	No	No	No	No	No
330	Naoli	151114	No	Yes	Yes	Yes	No	Yes	No	No	No	No	No	No
331	Kusmara	151115	No	Yes	Yes	Yes	No	Yes	Yes	No	No	No	No	No
332	Raura	151116	No	Yes	Yes	Yes	No	No	No	No	No	No	No	No
333	Barauli	151117	No	Yes	Yes	Yes	No	No	No	No	No	No	No	No
334	Umri Madhogarh	151118	No	Yes	Yes	Yes	No	No	No	No	No	No	No	No
335	Kurra	151119	No	No	Yes	Yes	Yes	Yes	Yes	No	No	No	No	No
336	Chiriyi Khurd	151120	No	Yes	Yes	Yes	No	Yes	Yes	No	No	No	No	No
337	Kunwarpura Tha	151121	No	Yes	Yes	Yes	No	Yes	No	No	Yes	Yes	No	No
338	Kanharpura	151122	No	Yes	Yes	Yes	No	Yes	No	No	Yes	Yes	No	No
339	Rendhar	151123	No	Yes	Yes	Yes	No	Yes	No	No	Yes	Yes	No	No
340	Burhau	151124	No	Yes	Yes	Yes	No	Yes	Yes	No	No	No	No	No
341	Rudaoli Madhog	151125	No	Yes	Yes	Yes	Yes	Yes	Yes	No	No	No	No	No
342	Bangra	151126	No	Yes	Yes	Yes	No	Yes	Yes	No	No	Yes	No	No
343	Rura Sirsa	151127	No	Yes	Yes	Yes	No	Yes	Yes	No	No	No	No	Yes
344	Chandola	151128												
345	Torna	151129	No	Yes	Yes	Yes	No	Yes	Yes	No	No	No	Yes	No
346	Kuthaunda	151130	No	Yes	Yes	Yes	No	Yes	Yes	No	No	No	Yes	No
347	Magraul	151131	No	Yes	Yes	Yes	No	Yes	Yes	No	No	No	No	No
348	Gaderana Khurd	151132	No	Yes	Yes	Yes	Yes	Yes	Yes	No	No	No	No	No
349	Itaura Madhogarh	151133	No	Yes	Yes	Yes	Yes	No	Yes	No	No	No	No	No
350	Dawar Madhogarh	151134	No	Yes	Yes	Yes	Yes	No	Yes	No	No	No	No	No
351	Bham Pura	151135												
352	Maragpura	151136	No	Yes	Yes	Yes	No	Yes	Yes	No	No	No	No	No
353	Hasupura	151137	No	Yes	Yes	Yes	No	Yes	Yes	No	No	No	No	No
354	Singaoli	151138												
355	Sayan Madhogarh	151139	No	Yes	Yes	No	No	Yes	Yes	No	No	No	Yes	No
356	Bahbalpura	151140	No	Yes	Yes	Yes	No	Yes	Yes	No	No	No	No	No
357	Ingai Madhogarh	151141	No	Yes	Yes	Yes	No	Yes	Yes	No	No	No	No	No
358	Kudari Madhoga	151142	No	Yes	Yes	Yes	No	Yes	Yes	No	No	No	No	No
359	Kamsera	151143	Yes	Yes	Yes	No	No	No	No	No	No	No	No	No
360	Pardani	151144	Yes	Yes	Yes	No	No	No	No	No	No	No	No	No
361	Chandupura	151772	Yes	Yes	Yes	No	No	No	No	No	No	No	No	No
362	Rooppura	151773	Yes	No	Yes	No	No	No	No	No	No	No	No	No
363	Khera	151774												
364	Parasni	151775	Yes	No	Yes	No	No	No	No	No	No	No	No	No
365	Ishuri	151776	Yes	No	Yes	No	No	No	No	No	No	No	No	No
366	Ghilaur	151777	Yes	Yes	Yes	Yes	No	Yes	Yes	No	No	No	No	No
367	Baridang	151778	Yes	No	Yes	Yes	No	Yes	No	No	No	No	No	No
368	Dangbhakraul	151779	Yes	Yes	No	Yes	No	No	No	No	No	No	No	No
369	Kemra	151780	Yes	No	Yes	Yes	No	Yes	Yes	No	No	No	No	Yes
370	Dangchholiya	151781												
371	Bhakraul	151782	Yes	No	Yes	Yes	No	No	No	No	No	No	No	No
372	Dang Gataiya	151783												
373	Gataiya	151784												
374	Arjunpura	151785	Yes	Yes	Yes	Yes	Yes	No	No	No	No	No	No	No
375	Kurchauli	151786	Yes	Yes	Yes	Yes	No	No	Yes	No	No	No	No	No
376	Dang Sajera	151787	Yes	Yes	Yes	No	No	No	Yes	No	No	No	No	No

Census of India 2011- Village Directory

Amenities and Land use (As in 2009)

Name of District:-Jalaun-Location CodeNo:-165

Name of CD Block:--Nadigaon- Location CodeNo:-0376

Sr.No.	Name village	Location code no.	Communication and transport facilities (If amenities available code -Yes is given except for Village Pin Code ,If not available within the village , the distance range code viz; a for < 5 Kms, b for 5-10 Kms and c for 10+ kms of nearest place where facility is available is given).																
			Post office(PO)	Sub post office (SPO)	Post & Telegraph office (P&TO)	Village Pin Code	Telephones (Land lines)	Public call office (PCO)	Mobile phone coverage	Internet cafes/ Common service centre (CSC)	Private courier facility	Bus service (Public & Private)	Railway stations	Auto/Modified Autos	Taxis and Vans	Tractors	Cycle-pulled rickshaws(Manual & Machine driven)	Carts driven by animals	Sea /River ferry service
1	2	3	51	52	53	54	55	56	57	58	59	60	61	62	63	64	65	66	67
324	Gaderna	151105 c	a	c				a	Yes				c						
325	Lahudi	151109 Yes															Yes	Yes	Yes
326	Parawar	151110									Yes				Yes			Yes	Yes
327	Manpura (Gaura)	151111 c	Yes	c		c	b	c	c	b	b	c	c	c	Yes	c	Yes	Yes	Yes
328	Bargawan Madh	151112 b	Yes	b		b	b	Yes	c	c	Yes	c	c	c				Yes	
329	Anghaura	151113 b										Yes	Yes					a	
330	Naoli	151114 Yes	b			285121	Yes	b	Yes			Yes	c	c		Yes		Yes	
331	Kusmara	151115 a	c	c		Yes	a	Yes	c	c	Yes	c	c	Yes		c		Yes	
332	Raura	151116 a	a	c			a	Yes	c	c	Yes	c	c					Yes	
333	Barauli	151117 a	a	a			a	Yes	c	c	Yes	c						Yes	
334	Umri Madhogarh	151118 a	a	c		a	a	Yes	c	c	Yes	c	c	c				Yes	
335	Kurra	151119 a	c	c		Yes	a	Yes	c	c	Yes	c	c				c	Yes	
336	Chhiriya Khurd	151120 a	c	c		Yes	a	Yes	a	a	a	c	c				c	Yes	
337	Kunwarpura Tha	151121 b	a	b		285121	a	a	Yes	c	c	a	c	c	Yes	Yes	c	Yes	
338	Kanharpura	151122 b	a	b		a	a	Yes	c	c	a	c	c	Yes	Yes	c	c	Yes	
339	Rendhar	151123 b	Yes	b		Yes	Yes	Yes	c	c	Yes	c	c	Yes	Yes	c	Yes	c	Yes
340	Burhali	151124 b	a			285121	b	b	c	b		c	b	Yes		Yes			
341	Rudaoli Madhog	151125 c	b	c		285121	b	b	Yes	c	c	a	c	c	b	Yes	c	Yes	
342	Bangra	151126 c	Yes			285121	Yes	Yes	Yes	b	b	Yes	c	Yes	Yes	Yes	Yes	Yes	c
343	Rura Sirsa	151127 c	b			285121	Yes	Yes	Yes	c	c	Yes	c	c	Yes	Yes	c	Yes	c
344	Chandola	151128																	
345	Torna	151129 a	b	c		285121	Yes	b	Yes	c	c	Yes	c	c	Yes	Yes	c	Yes	
346	Kuthaunda	151130 Yes	b	c		285121	Yes	b	Yes	c	c	Yes	c	c	Yes	Yes	c	Yes	
347	Magraul	151131 a	a	c		Yes			c	c	Yes	c	c				c	Yes	
348	Gaderana Khurd	151132 c	b	c		285121	b	b	b	c	c	a	c	c	b	Yes	c	Yes	
349	Itaura Madhogarh	151133 c	b	c		285121	b	b	b	c	c	a	c	c	b	Yes	c	Yes	
350	Dawar Madhogarh	151134 a	c	c		Yes			c	c	Yes	c	c				c	Yes	
351	Bham Pura	151135																	
352	Maragpura	151136 a	c	c		Yes	a	Yes	c	c	Yes	c	c				c	Yes	
353	Hasupura	151137 a	c	c		Yes	a	Yes	c	c	Yes	c	c				c	Yes	
354	Singaoli	151138																	
355	Sayan Madhogarh	151139 a	b	c		285121	a	a	Yes	c	c	a	c	c	Yes	Yes	c	Yes	
356	Bahbalpura	151140 b	a			285121	b	c	c	b		c	b	Yes		Yes			
357	Ingai Madhogarh	151141 b	Yes			285121	b	c	c	b		c	b	Yes		Yes			
358	Kudari Madhoga	151142 c	Yes			285121	Yes	b	Yes	c	c	Yes	c	c	c	Yes	c	Yes	c
359	Kamsera	151143 a	a	c				Yes	a	a	Yes	c	a	a	Yes	Yes	Yes	Yes	a
360	Pardani	151144 b	b	b				Yes	a	a	Yes	c	a	a	Yes	Yes	Yes	Yes	
361	Chandupura	151772 b	b	b		b	b	b	b	c	b	c	c	b					
362	Rooppura	151773 b	b	b		b	b	b	b	c	b	c	c	b				Yes	
363	Khera	151774																	
364	Parasni	151775	a	a		Yes	a	Yes	a	c	a	c	c	a		c	Yes		
365	Ishuri	151776 b	a	b		b	b	b	b	c	b	c	c	b	c				
366	Ghilaur	151777 c	Yes	c		b	b	Yes	c	c	b	c			a	a	a	Yes	
367	Baridang	151778 a	a	a		a	a	c	a	c	c	c	c	a		c			
368	Dangbhakraul	151779 c	b	b		b	b	b	b	c	b	c	c	c		c			
369	Kemra	151780 b	b	b		b	b	b	b	b	b	c	c	c	c	c			c
370	Dangchholiya	151781																	
371	Bhakraul	151782 b	b	b		b	b	b	b	b	b	c	c	c	b	c	Yes		
372	Dang Gataiya	151783																	
373	Gataiya	151784																	
374	Arjunpura	151785 b	a	b		b	b	Yes	b	b	b	c	c	c	c	Yes			
375	Kurchauli	151786 b	a	b		b	b	b	c	b	a	c	c	c	c	c			Yes
376	Dang Sajera	151787 b	b	b		b	b	b	c	c	c	c	c	c	c	c	b	Yes	

Census of India 2011- Village Directory

Amenities and Land use (As in 2009)

Name of District:-Jalaun-Location CodeNo:-165

Name of CD Block:-Nadigaon- Location CodeNo:-0376

Sr.No.	Name village	Location code no.	Village connected to highways,village roads, banks & credit societies (If amenities available code -Yes is given, If not available within the village , the distance range code viz; a for < 5 Kms, b for 5-10 Kms and c for 10+ kms of nearest place where facility is available is given).											
			Connected to national highway(NH)	Connected to state highway(SH)	Connected to major district road (MDR)	Connected to others district road	Pucca roads	Kutchcha roads	Water bounded macadam(WBM) roads	Navigable waterway (river/canal)(NW)	Footpaths (FP)	Commercial & Co-operative Banks	ATM	Agricultural Credit Societies
1	2	3	68	69	70	71	72	73	74	75	76	77	78	79
324	Gaderna	151105					Yes	Yes			Yes	b		a
325	Lahudi	151109		Yes				Yes		Yes				
326	Parawar	151110		c				Yes	Yes					
327	Manpura (Gaura)	151111 c	c	c	c	Yes	Yes				Yes	b	c	c
328	Bargawan Madh	151112 c	c	b							Yes	b	c	b
329	Anghaura	151113		Yes		Yes	Yes							a
330	Naoli	151114	Yes	Yes	Yes	Yes	Yes	Yes	Yes	Yes	Yes	a	c	Yes
331	Kusmara	151115 c	c	Yes	Yes	Yes	Yes	Yes	Yes	Yes	Yes	Yes	c	Yes
332	Raura	151116 c	a	a			Yes	Yes				a	c	a
333	Barauli	151117 c	a	a			Yes	Yes				a	c	a
334	Umri Madhogar	151118 c	c	a			Yes	Yes				a	c	a
335	Kurra	151119 c	b	Yes	Yes	Yes	Yes	Yes	Yes	Yes	Yes	a	c	a
336	Chiriyi Khurd	151120 c	b	Yes	Yes	Yes	Yes	Yes	Yes	Yes	Yes	a	c	a
337	Kunwarpura Tha	151121 c	c	c	a	Yes	Yes	Yes	Yes	Yes	Yes	a	c	b
338	Kanharpura	151122 c	c	c	a	Yes	Yes	Yes	Yes	Yes	b	a	c	b
339	Rendhar	151123 c	c	c	Yes	Yes	Yes	Yes	Yes	Yes	b	Yes	c	a
340	Burhau	151124 c	c	b	Yes	Yes	Yes	Yes	Yes	Yes	Yes	b	c	b
341	Rudaoli Madhog	151125 c	c	a	a	Yes	Yes	Yes	Yes	Yes	Yes	b	c	c
342	Bangra	151126 c	Yes	c	Yes	Yes	Yes	Yes	Yes	c	Yes	Yes	c	Yes
343	Rura Sirsa	151127 c	Yes	c	Yes	Yes	Yes	Yes	Yes	c	Yes	b	c	Yes
344	Chandola	151128												
345	Torna	151129 c	c	b	Yes	Yes	Yes	Yes	Yes	Yes	Yes	b	c	a
346	Kuthaunda	151130 c	c	b	Yes	Yes	Yes	Yes	Yes	Yes	Yes	Yes	c	Yes
347	Magraul	151131 c	a	Yes	Yes	Yes	Yes	Yes	Yes	Yes	Yes	a	c	b
348	Gaderana Khurd	151132 c	c	a	a	Yes	Yes	Yes	Yes	Yes	Yes	b	c	c
349	Itaura Madhogar	151133 c	c	a	a	Yes	Yes	Yes	Yes	Yes	Yes	b	c	c
350	Dawar Madhogar	151134 c	b	Yes	Yes	Yes	Yes	Yes	Yes	Yes	Yes	a	c	a
351	Bham Pura	151135												
352	Maragpura	151136 c	b	Yes	Yes	Yes	Yes	Yes	Yes	Yes	Yes	a	c	a
353	Hasupura	151137 c	b	Yes	Yes	Yes	Yes	Yes	Yes	Yes	Yes	a	c	a
354	Singaoli	151138												
355	Sayan Madhogar	151139 c	c	b	Yes	a	Yes	a		Yes	Yes	a	c	a
356	Bahbalpura	151140 c	c	b	Yes	Yes	Yes	Yes	Yes	Yes	Yes	b	c	b
357	Ingai Madhogarh	151141 c	c	b	Yes	Yes	Yes	Yes	Yes	Yes	Yes	b	c	a
358	Kudari Madhoga	151142 c	b	Yes	Yes	Yes	Yes	Yes	c	Yes	Yes	a	c	a
359	Kamsera	151143						Yes	a	a	a	a	b	
360	Pardani	151144 Yes	Yes	Yes	Yes	Yes	Yes	Yes	Yes	Yes		b	b	b
361	Chandupura	151772 c	b	b	a			Yes			Yes	b	c	b
362	Rooppura	151773 c	c	b	Yes			Yes			Yes	b	c	b
363	Khera	151774												
364	Parasni	151775 c	a	a	Yes	Yes	Yes	Yes	Yes	Yes	Yes	a	c	a
365	Ishuri	151776 c	c	b	Yes	Yes	Yes	Yes	Yes	Yes	Yes	b	c	b
366	Ghila	151777 c	b	b	b			Yes			Yes	b	c	b
367	Baridang	151778 c	a	a	Yes	Yes	Yes	Yes	Yes	Yes	Yes	a	c	a
368	Dangbhakraul	151779 c	b	b	b	Yes	b	Yes	b	Yes	Yes	b	c	b
369	Kemra	151780 Yes	c	b	b	b	b		Yes	Yes	Yes	b	c	b
370	Dangchholiya	151781												
371	Bhakraul	151782 c	b	b	b	Yes	Yes	Yes	Yes	Yes	Yes	b	c	b
372	Dang Gataiya	151783												
373	Gataiya	151784												
374	Arjunpura	151785 c	c	b	Yes		Yes	Yes	Yes	Yes	Yes			
375	Kurchauli	151786 c	a	a	Yes		Yes	Yes	Yes	Yes	Yes	b	c	b
376	Dang Sajera	151787 c	b	b	b	Yes	b		b	Yes	Yes	c		

Census of India 2011- Village Directory

Amenities and Land use (As in 2009)

Name of District:-Jalaun-Location CodeNo:-165

Name of CD Block:-Nadigaon- Location CodeNo:-0376

Sr.No.	Name village	Location code no.	Availability of miscellaneous facilities (If amenities available code -Yes is given, If not available within the village, the distance range code viz; a for < 5 Kms, b for 5-10 Kms and c for 10+ kms of nearest place where facility is available is given).																	Availability of electricity (Yes/No)				
			Self-Help Group (SHG)	Public distribution system (PDS) shop	Mandis / Regular market	Weekly Haat	Agricultural marketing society	Integrated Child Development Scheme (Nutritional Centres)	Anganwadi Centre (Nutritional Centres)	Others (Nutritional Centres)	ASHA (Accredited Social Health Activist)	Community centre with/without TV	Sports Field,	Sports Club / Recreation Centre	Cinema / Video Hall	Public Library	Public Reading Room	Newspaper Supply	Assembly Polling station	Birth & Death Registration Office	Power Supply for Domestic Use (ED)	Power Supply for Agricultural Use (EAG)	Power Supply for Commercial Use (EC)	Power Supply for All Uses (EA)
1	2	3	80	81	82	83	84	85	86	87	88	89	90	91	92	93	94	95	96	97	98	99	100	101
324	Gaderna	151105	Yes	b	c	b	Yes	Yes	Yes	Yes	Yes	c	Yes	Yes	Yes	Yes	Yes	Yes	Yes	Yes	No	No	No	No
325	Lahudi	151109	Yes	Yes	b	b	Yes	Yes	Yes	Yes	Yes	Yes	b	Yes	Yes	Yes	Yes	b	Yes	Yes	No	No	No	No
326	Parawar	151110	Yes	Yes	b	b	Yes	Yes	Yes	Yes	Yes	Yes	Yes	Yes	Yes	Yes	Yes	Yes	Yes	Yes	No	No	No	No
327	Manpura (Gaura)	151111	Yes	Yes	c	b	c	c	Yes	Yes	Yes	b	Yes	Yes	c	c	c	c	Yes	c	Yes	Yes	No	No
328	Bargawan Madh	151112	Yes	Yes	b	b	b	b	Yes	Yes	Yes	b	b	b	c	c	c	b	Yes	b	Yes	Yes	Yes	Yes
329	Anghaura	151113	Yes	Yes	c	Yes	Yes	Yes	Yes	Yes	Yes	Yes	c	Yes	Yes	c	Yes	Yes	Yes	Yes	No	No	No	No
330	Naoli	151114	Yes	Yes	c	Yes	b	Yes	Yes	Yes	Yes	b	Yes	Yes	Yes	Yes	Yes	Yes	Yes	Yes	No	No	No	No
331	Kusmara	151115	Yes	Yes	c	c	c	c	Yes	Yes	Yes	c	c	c	c	c	c	Yes	Yes	Yes	Yes	Yes	Yes	Yes
332	Raura	151116	Yes	Yes	a	a	a	c	Yes	Yes	Yes	Yes	Yes	Yes	Yes	Yes	Yes	Yes	Yes	Yes	Yes	Yes	Yes	Yes
333	Barauli	151117	Yes	Yes	a	a	a	Yes	Yes	Yes	Yes	Yes	Yes	Yes	Yes	Yes	Yes	Yes	Yes	Yes	Yes	Yes	Yes	Yes
334	Umri Madhogarh	151118	Yes	Yes	a	a	a	a	Yes	Yes	Yes	c	a	a	c	c	a	Yes	c	Yes	Yes	Yes	Yes	Yes
335	Kurra	151119	Yes	Yes	c	c	c	Yes	Yes	Yes	Yes	c	c	c	c	c	c	c	Yes	Yes	Yes	Yes	Yes	Yes
336	Chiriyi Khurd	151120	Yes	Yes	c	Yes	Yes	Yes	Yes	Yes	Yes	c	c	c	c	c	c	c	Yes	Yes	Yes	Yes	Yes	Yes
337	Kunwarpura Tha	151121	b	a	c	a	c	c	Yes	Yes	a	c	a	b	c	Yes	c	a	Yes	c	Yes	No	No	No
338	Kanharpura	151122	b	Yes	c	a	c	c	Yes	Yes	Yes	c	a	b	c	c	c	a	Yes	c	Yes	No	No	No
339	Rendhar	151123	b	Yes	c	Yes	c	Yes	Yes	Yes	Yes	c	Yes	b	c	Yes	Yes	Yes	c	Yes	No	No	No	No
340	Burhau	151124	Yes	Yes	b	b	c	Yes	Yes	Yes	Yes	c	Yes	c	c	c	Yes	Yes	Yes	Yes	Yes	No	No	No
341	Rudaoli Madhog	151125	Yes	a	b	a	c	Yes	Yes	Yes	Yes	c	Yes	c	c	c	b	Yes	Yes	Yes	Yes	Yes	Yes	Yes
342	Bangra	151126	b	Yes	Yes	Yes	b	b	Yes	Yes	Yes	b	Yes	Yes	c	c	c	Yes	Yes	Yes	Yes	Yes	Yes	Yes
343	Rura Sirsa	151127	c	Yes	c	b	c	c	Yes	Yes	Yes	c	Yes	c	c	c	c	Yes	Yes	Yes	Yes	No	No	No
344	Chandola	151128																						
345	Torna	151129	Yes	Yes	b	a	c	Yes	Yes	Yes	Yes	c	Yes	c	c	c	c	Yes	Yes	Yes	Yes	No	No	No
346	Kuthaunda	151130	Yes	Yes	b	Yes	c	Yes	Yes	Yes	Yes	c	Yes	c	c	c	c	Yes	Yes	Yes	Yes	No	No	No
347	Magraul	151131	a	a	c	c	c	c	b	Yes	b	c	c	c	c	c	c	Yes	Yes	Yes	Yes	Yes	Yes	Yes
348	Gaderana Khurd	151132	Yes	Yes	c	Yes	c	Yes	Yes	Yes	Yes	Yes	Yes	c	c	c	c	b	Yes	Yes	Yes	Yes	Yes	Yes
349	Itaura Madhogarh	151133	Yes	Yes	c	a	c	Yes	Yes	Yes	Yes	c	Yes	c	c	c	c	b	Yes	Yes	Yes	Yes	Yes	Yes
350	Dawar Madhogarh	151134	c	c	c	c	c	a	Yes	Yes	a	c	c	c	c	c	c	Yes	Yes	Yes	Yes	Yes	Yes	Yes
351	Bham Pura	151135																						
352	Maragpura	151136	Yes	a	c	c	c	c	Yes	Yes	a	c	c	c	c	c	c	c	Yes	Yes	Yes	Yes	Yes	Yes
353	Hasupura	151137	Yes	b	c	c	c	c	Yes	Yes	a	c	c	c	c	c	c	c	Yes	Yes	Yes	Yes	Yes	Yes
354	Singaoli	151138																						
355	Sayan Madhogarh	151139	Yes	Yes	b	a	Yes	a	a	a	a	c	a	c	c	c	c	a	a	a	Yes	No	No	No
356	Bahbalpura	151140	Yes	Yes	b	b	c	Yes	Yes	Yes	Yes	c	Yes	c	c	c	c	Yes	Yes	Yes	Yes	No	No	No
357	Ingai Madhogarh	151141	Yes	Yes	b	a	c	Yes	Yes	Yes	Yes	c	Yes	c	c	c	c	Yes	Yes	Yes	Yes	No	No	No
358	Kudari Madhoga	151142	Yes	Yes	c	a	c	a	c	Yes	Yes	Yes	c	b	c	c	c	c	b	Yes	Yes	Yes	No	No
359	Kamsera	151143	Yes	Yes	b	b	b	Yes	a	Yes	Yes	a	a	a	b	c	c	b	Yes	Yes	Yes	Yes	Yes	Yes
360	Pardani	151144	a	Yes	b	b	b	a	Yes	a	Yes	Yes	a	a	b	c	c	Yes	Yes	Yes	Yes	Yes	Yes	Yes
361	Chandupura	151772	a	a	b	b	Yes	c	a	Yes	a	b	c	c	c	c	c	b	a	c	Yes	No	No	No
362	Rooppura	151773	Yes	a	b	b	c	c	Yes	Yes	Yes	c	c	c	c	c	c	b	Yes	c	No	No	No	No
363	Khera	151774																						
364	Parasni	151775	Yes	Yes	a	a	a	c	Yes	Yes	Yes	Yes	c	c	c	c	c	a	Yes	c	Yes	No	No	No
365	Ishuri	151776	a	a	b	b	c	c	Yes	Yes	a	c	c	c	c	c	c	b	Yes	b	Yes	No	No	No
366	Ghila	151777	Yes	Yes	c	c	Yes	Yes	Yes	Yes	Yes	c	c	c	Yes	Yes	Yes	Yes	Yes	Yes	Yes	No	No	No
367	Baridang	151778	a	a	a	a	b	c	a	Yes	a	c	c	c	c	c	c	a	a	c	No	Yes	No	No
368	Dangbhakraul	151779	a	a	b	b	b	b	a	Yes	a	c	c	c	c	c	c	b	a	c	No	No	No	No
369	Kemra	151780	a	a	b	b	b	b	b	Yes	a	a	c	c	c	c	c	b	a	c	Yes	No	No	No
370	Dangchholiya	151781																						
371	Bhakraul	151782	Yes	Yes	b	b	b	b	Yes	Yes	Yes	c	c	c	c	c	c	b	a	c	Yes	No	No	No
372	Dang Gataiya	151783																						
373	Gataiya	151784																						
374	Arjunpura	151785	Yes	Yes	Yes	Yes	Yes	Yes	Yes	Yes	Yes	Yes	Yes	Yes	Yes	Yes	Yes	Yes	Yes	Yes	Yes	No	No	No
375	Kurchauli	151786	Yes	a	b	b	b	b	b	Yes	Yes	c	c	c	c	c	c	b	a	c	Yes	No	No	No
376	Dang Sajera	151787	b	b	b	b	b	b	b	Yes	b	b	c	c	c	c	c	b	b	c	No	No	No	No

Census of India 2011- Village Directory

Amenities and Land use (As in 2009)

Name of District:-Jalaun-Location CodeNo:-165

Name of CD Block:--Nadigaon- Location CodeNo:-0376

Sr.No.	Name village	Location code no.	Land Use													Land Use					Name of three most important commodities manufactured		
			Nearest Town	Area under different types of land use (in hectares rounded up to one decimal place)										Area irrigated by source (in hectare).					First	Second	Third		
				Name Distance range code i.e. a for <= 5 Kms, b for 5-10 Kms and c for 10+ kms.	Forests	Area under Non-agricultural Uses	Barren and Un-cultivable land	Permanent Pastures and Other Grazing Lands	Land Under Miscellaneous Tree Crops etc.	Culturable Waste Land	Fallow lands other than current fallows	Current Fallows	Net Area Sown	Total Irrigated Land Area	Total Un-irrigated Land Area	Canals (C)	Wells/Tube-wells(W/TW)	Tanks/Lakes(TL)				Water Falls(WF)	Others(O)
324	Gaderna	151105		0	0	0	0	65.1	0	0	0	103.9	44.9	59	0	0	0	0	44.9				
325	Lahudi	151109		0	0	0	66.5	1.5	0	0	193.4	267.2	66.3	200.8	0	40	0	0	26.3				
326	Parawar	151110		0	0	92	0	0	1	0	0	468.5	272.2	196.4	0	272.2	0	0	0				
327	Manpura (Gaura)	151111		85.9	62.4	2.9	1	0.4	1	70.6	121.8	548	293.1	254.9	128	165.1	0	0	0				
328	Bargawan Madh	151112		0	9	0	0	0	0	0	2	332.1	228.1	104	0	228.1	0	0	0				
329	Anghaura	151113		0	6	0	3	0.1	12.5	0.1	222.4	55.4	36.2	19.2	36.2	0	0	0	0				
330	Naoli	151114		0	34.6	149.2	3.4	0	1	53.3	111.9	546.1	323.6	212.5	221.8	101.8	0	0	0				
331	Kusmara	151115		0	48.8	0	0	2.5	1.7	4.4	1.9	631.3	470.9	160.4	405	65.9	0	0	0				
332	Raura	151116		0	6.8	0	0	0	1.7	0	3.1	356.5	260.3	96.2	0	260.3	0	0	0				
333	Barauli	151117		0	5.3	36.7	0	0	0	0	0	8	184.3	184.3	0	0	0	0	184.3				
334	Umri Madhogarh	151118		0	15.8	0	0	0	0.3	0	2.5	244.2	148	96.2	48.6	99.4	0	0	0				
335	Kurra	151119		0	13.9	0	0	1.1	2	4.8	0	223.8	182.1	41.7	151.4	30.7	0	0	0				
336	Chiriyi Khurd	151120		0	17.6	0	0	0	2.2	0	1	192.5	130.4	62.1	102	28.4	0	0	0				
337	Kunwarpura Tha	151121 MADHO	c	0	13.2	0	0	0	0	3.2	0	145.8	117	28.8	117	0	0	0	0				
338	Kanharpura	151122 MADHO	c	0	23.9	0	0	0	2	5.7	0	339.8	277.4	62.4	273.5	3.9	0	0	0				
339	Rendhar	151123		0	82.2	0	0	4.9	12.2	4.5	2.9	668.5	497.3	171.2	476.2	21.1	0	0	0				
340	Burhauri	151124		0	25.9	0	0	0	0	4.9	0	276.2	254	22.2	254	0	0	0	0				
341	Rudaoli Madhog	151125 MADHO	c	91.5	71.6	0	0	0.5	143.1	39.4	38.2	489.2	323.7	165.5	270.8	46.8	0	6.1	0				
342	Bangra	151126	a	10.6	165.2	0	0	5.4	5.7	0	0	1613.8	1492.8	121	1363.9	128.9	0	0	0				
343	Rura Sirsa	151127	a	0	57.7	0	0	0.5	6.1	0	1	581.8	434.5	147.3	426.5	8	0	0	0				
344	Chandola	151128		0	6.8	0	0	0	0	0	0	113.6	95.1	18.4	95.1	0	0	0	0				
345	Torna	151129 MADHO	c	0	23.9	0	0	10	0	0	0	263.9	263.9	0	260.1	3.8	0	0	0				
346	Kuthaunda	151130 MADHO	c	5.8	100.6	0	0	0	20.1	0	0	795.3	615.3	180	515.1	100.2	0	0	0				
347	Magraul	151131		0	20.1	0	0	0	0.8	34.8	0	95.2	63.2	31.9	10.2	48	0	5	0				
348	Gaderana Khurd	151132 MADHO	c	0	41.4	0	0	0.3	19.1	1.9	1	313.4	210.6	101.5	204.1	6.5	0	0	0				
349	Itaura Madhogarh	151133 MADHO	c	0	9.1	0	0	0	1.1	25.4	4.4	103.3	40	63.3	0	40	0	0	0				
350	Dawar Madhogarh	151134 MADHO	c	0	37.3	20.2	0	25.2	20.3	30.3	40.3	286.7	266.5	20.2	166.3	100.2	0	0	0				
351	Bham Pura	151135		0	11.9	0	0	0	0	0	2.3	260.7	173.9	86.8	54.2	106.4	0	0	13.3				
352	Maragpura	151136 MADHO	c	0	21.7	5.2	0	27	10.1	15.2	36.3	192.2	157.6	34.6	107.3	50.5	0	0	0				
353	Hasupura	151137		0	24.3	0	0	0	0.8	10.3	20.3	264.6	230.6	34.1	180.4	50.2	0	0	0				
354	Singaoli	151138 MADHO	c	0	4.6	0	0	0	0	0	0	62.1	54.5	7.6	54.5	0	0	0	0				
355	Sayan Madhogarh	151139 MADHO	c	0	12.8	0	0	0	0	0	0	150.9	145.8	5.1	145.8	0	0	0	0				
356	Bahbalpura	151140		0	13.4	0	0	0	0	0	4.1	142.2	124.9	17.3	124.9	0	0	0	0				
357	Ingai Madhogarh	151141		0	44.4	0	0	0	0.5	0	68.7	421.4	401.7	19.7	401.7	0	0	0	0				
358	Kudari Madhoga	151142 MADHO	c	0	56.8	0	0	0.6	3.7	2.8	0	588.5	330	258.5	312.9	17.1	0	0	0				
359	Kamsera	151143		0	1.5	0.5	0	0	2	0	0	217.3	157.2	60.1	0	0	0	0	157.2				
360	Pardani	151144		0	2	1	0	0	2	0.5	1.5	230.3	155.2	75.1	0	0	0	0	155.2				
361	Chandupura	151772 KONCH	c	0	3.2	0	6.1	0	0	0	0	42.1	33	33	0	33	0	0	0				
362	Rooppura	151773 KONCH	c	0	8.4	0	0	0	0	0	0	89.3	53	36.3	53	0	0	0	0				
363	Khera	151774 KONCH	c	0	3	4.2	0	0	0	0	0	138.4	84.3	54.1	84.3	0	0	0	0				
364	Parasni	151775 KONCH	c	0	17.2	0	0	0	0	0	0	215.9	142.7	73.3	142.7	0	0	0	0				
365	Ishuri	151776 KONACH	c	0	7	0	0	0	0	0	0	129.2	109.7	19.4	0	109.7	0	0	0				
366	Ghilaur	151777 KONCH	c	0	3.7	0	0	1.3	0.8	0	1.8	1.2	1.2	0	0	0	0	1.2					
367	Baridang	151778 KONCH	c	615.8	13.1	0	10.5	0	0	0	0	430	107.8	320.1	86.1	21.7	0	0	0				
368	Dangbhakraul	151779		265	0	0	0	0	0	0	0	22	0	22	0	0	0	0	0				
369	Kemra	151780 JALAUN	b	31	2	0	0	0	0	0	0	35	8	27	0	8	0	0	0				
370	Dangchholiya	151781 JALAUN	c	170	20	0	0	0	10	0	0	28	5	23	0	5	0	0	0				
371	Bhakraul	151782		12	23	0	0	0	0	0	0	160	103	57	0	103	0	0	0				
372	Dang Gataiya	151783 JALAUN	c	323	5	0	0	0	0	0	0	38	5	33	0	5	0	0	0				
373	Gataiya	151784 JALAUN	c	0	2	0	0	0	0	30	0	6	6	0	0	6	0	0	0				
374	Arjunpura	151785 JALAUN	c	0	13	0	0	0	0	0	0	46	18	18	0	0	0	18	0				
375	Kurchauli	151786 KONCH	c	0	12	0	0	0	0	0	0	91	9	9	0	9	0	0	0				
376	Dang Sajera	151787 JALAUN	c	248	14	25	0	0	0	0	0	53	2	51	0	2	0	0	0				

Census of India 2011- Village Directory

Amenities and Land use (As in 2009)

Name of District:-Jalaun-Location CodeNo:-165

Name of CD Block:--Nadigaon- Location CodeNo:-0376

Sr.No.	Name village	Location code no.	Total area of the village (in hectares rounded up to one decimal place)	Total population (2011 census)	Number of households (2011 census)	Number of educational amenities available. (If not available within the village , the distance range code viz; a for < 5 Kms, b for 5-10 Kms and c for 10+ kms of nearest place where facility is available is given).													
						Pre-Primary school (PP)	Primary school (P)	Middle school (M)	Secondary School (S)	Senior Secondary school (SS)	Degree college of arts science & commerce (ASC)	Engineering college(EC)	Medical college (MC)	Management institute (MI)	Polytechnic (Pt)	Vocational training school /ITI	Non-formal training centre (NFTC)	Special school for disabled (SSD)	Others (specify)
1	2	3	4	5	6	7	8	9	10	11	12	13	14	15	16	17	18	19	20
377	Baoli	151788	277	1236	198 a		1	1 a	c	c	c	c	c	c	c	c			
378	Sajera	151789	110	466	69 b		1 a	b	c	c	c	c	c	c	c	c	c	c	c
379	Gidhawasa	151790	272	1870	285 a		a	a	a	c	c	c	c	c	c	c	c	c	c
380	Dang Khajuri	151791	332	629	117 a		1 a	a	a	c	c	c	c	c	c	c	c	c	c
381	Khajuri	151792	283	952	180 a		1	c	c	c	c	c	c	c	c	c	c	c	c
382	Dang Khairai	151793	557	0	0														
383	Nadigaon	151794	372	0	0														
384	Jakhela	151795	135.7	0	0														
385	Ganeshpura	151796	149	308	51 b		1 b	b	b	c	c	b	c	c	c	c	c	c	c
386	Sikandrapur	151797	283	997	186 a		1	1 a	a	c	c	a	c	c	c	c	c	c	c
387	Lalpura	151798	110	56	11 b	b	a	b	c	c	c	b	c	c	c	c	c	c	c
388	Sikri Khurd	151799	23	0	0														
389	Alampur	151800	95	247	39 b		1 a	b	b	c	c	b	c	c	c	c	c	c	c
390	Kakrauli	151801	549.6	1058	172 b		1 b	b	b	b	c	c	b		c	c			
391	Tatarpura	151802	85.1	0	0														
392	Salaiya Khurd	151803	256.9	1552	280 b		1	1	1 b	c	c	c		c	c				
393	Maheshpura	151804	813.1	1937	291 b		1 b	b	b	c	c	b		b	b	b			
394	Jaganpura	151805	191.3	885	140 b		1	1 b	b										
395	Mansukhpura	151806	195.2	116	25		1 a	b	b										
396	Budhera	151807	252.1	713	114		1												
397	Mau	151808	561.8	1260	205														
398	Kemra	151809	62.6	378	63		1 c	c	c	c		c		c	c	c			
399	Singpura	151810	485.7	859	124 c		1	c	c	c		c		c	c				
400	Ladupura	151811	262.2	840	133		1	1	b	c	c		c		c	c	c	c	
401	Burhiya	151812	257	0	0														
402	Pachipura Khurd	151813	413.3	1470	260		1	1 b	c	c	c		c	c					
403	Shahpura	151814	282	0	0														
404	Dhorpur	151815	426.4	1406	247														
405	Mawasa	151816	126.1	254	43		1 b	b	b	b		c		c	c				
406	Khutela	151817	416.3	2871	463		1	1 b	b	b		c	c	c	c	c	c	c	
407	Dudhai	151818	65.2	0	0														
408	Aibra	151819	266.9	559	84 c		1 c	c	c		c		c	c					
409	Bilehta	151820	177.2	0	0														
410	Jaitpura	151821	384.8	1041	180		1	1 b	b	c	c	c	c	c	c	c	c	c	
411	Garhi	151822	79	0	0														
412	Beona	151823	567.2	2799	474														
413	Naraiya	151824	19.2	0	0														
414	Chamrauwa Khu	151825	318.2	560	96		1 b	c	c	c	c	c			c	c	c		
415	Pandauri	151826	396	457	74 c		1 c	c	c	c	c	c	c		c	c			
416	Kudaiya	151827	314	679	137		1 b	b	b	c		c		c	c	c			
417	Barhal	151828	383.5	2139	395		1	1											
418	Khilli Konch	151829	264	1	1														
419	Dadpura	151830	109	0	0														
420	Benda	151831	383.2	867	138 c		1	a	c	c	c	c	c	c	c	c	c	c	
421	Dabarkonch	151832	380	362	83		1	1 c	c	c	c	c	c	c	c	c	c	c	
422	Unchagaon	151833	488.1	1172	218 c		1	1 c	c	c	c	c	c	c	c	c	c	c	c
423	Chatsari	151834	367.4	645	106		1 a	c	c	c				c	c				
424	Salaiya Buzurg	151835	602.9	2357	395		1	1 c	c	c					c	c			
425	Jagdeopura	151836	107.4	0	0														
426	Kailia	151837	1140.3	4767	874		1	1 b	b	b		c	c		c	c	c	c	
427	Pipri Kala	151838	315.2	1620	282		1	1 a	a	c	c		c		c	c	c	c	
428	Dhera	151839	85	2	1														

Census of India 2011- Village Directory

Amenities and Land use (As in 2009)

Name of District:-Jalaun-Location CodeNo:-165

Name of CD Block:--Nadigaon- Location CodeNo:-0376

Sr.No.	Name village	Location code no.	Number of Medical Amenities available. (If not available within the village , the distance range code viz: a for < 5 Kms, b for 5-10 Kms and c for 10+ kms of nearest place where facility is available is given).										Number of Non-Government Medical Amenities available.							
			Community health centre (CHC)	Primary health centre (PHC)	Primary health sub centre (PHS)	Maternity and child welfare centre (MCW)	T.B. clinic (TBC)	Hospital-allopathic (HA)	Hospital-alternative medicine (HO)	Dispensary (D)	Veterinary hospital (VH)	Mobile health clinic (MHC)	Family welfare centre (FWC)	Charitable non Govt. hospital/Nursing home.	Medical practitioner with MBBS Degree	Medical practitioner with other degree	Medical practitioner with no degree	Traditional practitioner and faith healer .	Medicine Shop	Others
1	2	3	21	22	23	24	25	26	27	28	29	30	31	32	33	34	35	36	37	38
377	Baoli	151788 c	a	a	a	c	a	a	a	a	a	a	a	0	0	0	0	1	0	0
378	Sajera	151789 c	b	b	b	c	b	b	b	b	b	b	b	0	0	0	0	0	0	0
379	Gidhawasa	151790 c	a	a	a	c	a	a	a	a	a	a	a	0	0	0	0	1	0	0
380	Dang Khajuri	151791 c	a	a	a	c	a	a	a	a	a	a	a	0	0	0	0	1	0	0
381	Khajuri	151792 a	a	a	a	c	a	a	a	a	a	a	a	0	0	0	0	1	0	0
382	Dang Khairai	151793																		
383	Nadigaon	151794																		
384	Jakhela	151795																		
385	Ganeshpura	151796 c	b	b	b	c	b	b	b	b		c		0	0	0	0	0	0	0
386	Sikandrapur	151797 c	a	a	a	c	a	a	a	a		c		0	0	0	0	0	0	0
387	Lalpura	151798 c	b	b	b	c	b	b	b			c		0	0	0	1	0	0	0
388	Sikri Khurd	151799																		
389	Alampur	151800 c	b	b	b	c	b	b	b	b		c		0	0	0	1	0	0	0
390	Kakrauli	151801 b	b	b	b	b	b	b	b	b	b	b		0	0	0	1	0	0	0
391	Tatarpura	151802																		
392	Salaiya Khurd	151803 b	b	b	b	b	b	b	b	b	b	b		0	0	0	1	0	0	0
393	Maheshpura	151804 b	b	b	b	b	b	b	b	b	b	b		0	0	0	1	0	0	0
394	Jaganpura	151805 c	c	c										0	0	0	1	0	0	0
395	Mansukhpura	151806 c	c	c		c		c						0	0	0	1	0	1	0
396	Budhera	151807 c	c	c	c		c							0	0	0	0	0	1	0
397	Mau	151808 b	b	b	b	c	c	b	b	b	c	b		0	0	0	0	0	1	0
398	Kemra	151809 c	c	c	c	c	c	c	c	c	c	c		0	0	0	0	0	1	0
399	Singpura	151810 c	c	c	c	c	c	c	c	c	c	c		0	0	0	0	0	1	0
400	Ladupura	151811 b	b	b	b	c	c	c	c	b	c	b		0	0	0	0	0	1	0
401	Burhiya	151812																		
402	Pachipura Khurd	151813 c	c	c	b	c	c			c				0	0	0	0	1	0	0
403	Shahpura	151814																		
404	Dhorpur	151815												0	0	0	0	0	0	0
405	Mawasa	151816 c								c	c	c	c	0	0	0	1	0	1	0
406	Khutela	151817 c	c		c	c	c		c	b		c		0	0	0	0	0	1	0
407	Dudhai	151818																		
408	Aibra	151819 c	c	c	c	c	c	c	c	c	c	c		0	0	0	0	0	1	0
409	Bilehta	151820																		
410	Jaitpura	151821 c	c	c	b	c	c	c	c	c		c		0	0	0	0	1	0	0
411	Garhi	151822																		
412	Beona	151823 c					a							0	0	0	0	1	0	0
413	Naraiya	151824																		
414	Chamrauwa Khu	151825 c	c	c	c	c	c	c	c	c	c	c		0	0	0	0	1	0	0
415	Pandauri	151826 c	c	c	c	c	c	c	c	c	c	c		0	0	0	0	1	0	0
416	Kudaiya	151827 c	c	c	c	c	c	c	c	c	c	c		0	0	0	0	1	0	0
417	Barhal	151828	b	b	b	c	c	c	c	b	c	b		0	0	0	0	0	1	0
418	Khilli Konch	151829												0	0	0	0	0	0	0
419	Dadpura	151830																		
420	Benda	151831 c	c	c	c	c	c	c	c	c	c	c		0	0	0	1	0	0	0
421	Dabarkonch	151832 c	c	c	b	b	c	c		c		c		0	0	0	0	0	0	0
422	Unchagaon	151833 c	c	c	c	c	c	c	c	c	c	c		0	0	0	1	1	1	0
423	Chatsari	151834 c	b	a	b	c	b	c	c	b		b		0	0	0	0	0	0	0
424	Salaiya Buzurg	151835 c	b		b	c	b	c	c	c		b		0	0	0	0	0	1	0
425	Jagdeopura	151836																		
426	Kailia	151837 c	c			c	c				c	c		0	0	0	0	0	1	0
427	Pipri Kala	151838 c	c	c	c	c	c	c	c	c	c	c		0	0	0	0	0	1	0
428	Dhera	151839												0	0	0	0	0	1	0

Census of India 2011- Village Directory

Amenities and Land use (As in 2009)

Name of District:-Jalaun-Location CodeNo:-165

Name of CD Block:--Nadigaon- Location CodeNo:-0376

Sr.No.	Name village	Location code no.	Availability of drinking water - Yes / No								Availability of toilet & others Yes / No			
			Tap water (Treated/Untreated)	Well water (Covered / Uncovered well)	Hand Pump	Tube wells / Bore well	Spring	River / Canal	Tank / Pond / Lake	Others	Community toilet including bath.	Community toilet excluding bath.	Rural sanitary mart or sanitary hardware outlet available near the village.	Community bio- gas or recycle of waste for productive use.
1	2	3	39	40	41	42	43	44	45	46	47	48	49	50
377	Baoli	151788	Yes	No	Yes	Yes	No	No	Yes	No	No	No	No	No
378	Sajera	151789	Yes	No	Yes	No	No	No	No	No	No	No	No	No
379	Gidhawasa	151790	Yes	No	Yes	No	No	No	Yes	No	No	No	No	No
380	Dang Khajuri	151791	Yes	No	Yes	Yes	No	No	No	No	No	No	No	No
381	Khajuri	151792	Yes	No	Yes	Yes	No	No	Yes	No	No	No	No	No
382	Dang Khairai	151793												
383	Nadigaon	151794												
384	Jakhela	151795												
385	Ganeshpura	151796	Yes	Yes	Yes	No	No	No	No	No	No	No	No	No
386	Sikandrapur	151797	Yes	No	No	No	No	No	No	No	No	No	No	No
387	Lalpura	151798	Yes	Yes	Yes	Yes	No	No	No	No	No	No	No	No
388	Sikri Khurd	151799												
389	Alampur	151800	Yes	Yes	Yes	Yes	No	No	Yes	No	No	No	No	No
390	Kakrauli	151801	Yes	Yes	Yes	Yes	No	No	Yes	No	No	No	No	No
391	Tatarpura	151802												
392	Salaiya Khurd	151803	Yes	Yes	Yes	Yes	No	No	No	No	No	No	No	No
393	Maheshpura	151804	Yes	Yes	Yes	Yes	No	Yes	Yes	No	No	No	No	No
394	Jaganpura	151805	Yes	No	Yes	Yes	No	No	No	No	No	No	No	No
395	Mansukhpura	151806	Yes	No	Yes	Yes	No	No	No	No	No	No	No	No
396	Budhera	151807	Yes	No	Yes	Yes	No	No	No	No	No	No	No	No
397	Mau	151808	Yes	Yes	Yes	Yes	No	Yes	Yes	No	No	No	No	No
398	Kemra	151809	Yes	Yes	Yes	No	No	Yes	Yes	No	No	No	No	No
399	Singpura	151810	Yes	No	Yes	Yes	No	Yes	No	No	No	No	No	No
400	Ladupura	151811	Yes	Yes	Yes	Yes	No	Yes	No	No	No	No	No	No
401	Burhiya	151812												
402	Pachipura Khurd	151813	Yes	No	Yes	Yes	No	Yes	No	No	No	No	No	No
403	Shahpura	151814												
404	Dhorpur	151815	Yes	No	Yes	Yes	No	No	No	No	No	No	No	No
405	Mawasa	151816	Yes	No	Yes	Yes	No	No	No	No	No	No	No	No
406	Khutela	151817	Yes	Yes	Yes	Yes	No	No	No	No	No	No	No	No
407	Dudhai	151818												
408	Aibra	151819	Yes	Yes	Yes	Yes	No	Yes	Yes	No	No	No	No	No
409	Bilehta	151820												
410	Jaitpura	151821	Yes	No	Yes	Yes	No	No	Yes	No	No	No	No	No
411	Garhi	151822												
412	Beona	151823	Yes	No	Yes	No	No	No	No	No	No	No	No	No
413	Naraiya	151824												
414	Chamrauwa Khu	151825	Yes	No	Yes	Yes	No	No	No	No	No	No	No	No
415	Pandauri	151826	Yes	No	Yes	Yes	No	No	No	No	No	No	No	No
416	Kudaiya	151827	Yes	Yes	Yes	Yes	No	No	No	No	No	No	No	No
417	Barhal	151828	Yes	Yes	No	Yes	No	No	No	No	No	No	No	No
418	Khilli Konch	151829	Yes	No	Yes	Yes	No	No	No	No	No	No	No	No
419	Dadpura	151830												
420	Benda	151831	Yes	No	Yes	Yes	No	No	Yes	No	No	No	No	No
421	Dabarkonch	151832	Yes	No	Yes	Yes	No	No	No	No	No	No	No	No
422	Unchagaon	151833	Yes	Yes	Yes	Yes	No	No	No	No	No	No	No	No
423	Chatsari	151834	Yes	Yes	Yes	Yes	No	No	No	No	No	No	No	No
424	Salaiya Buzurg	151835	Yes	Yes	Yes	Yes	No	Yes	Yes	No	No	No	No	No
425	Jagdeopura	151836												
426	Kailia	151837	Yes	No	Yes	Yes	No	No	No	No	No	No	No	No
427	Pipri Kala	151838	Yes	No	Yes	No	No	No	No	No	No	No	No	No
428	Dhera	151839	Yes	Yes	Yes	No	No	Yes	Yes	No	No	No	No	No

Census of India 2011- Village Directory

Amenities and Land use (As in 2009)

Name of District:-Jalaun-Location CodeNo:-165

Name of CD Block:--Nadigaon- Location CodeNo:-0376

Sr.No.	Name village	Location code no.	Communication and transport facilities (If amenities available code -Yes is given except for Village Pin Code ,If not available within the village , the distance range code viz; a for < 5 Kms, b for 5-10 Kms and c for 10+ kms of nearest place where facility is available is given).																
			Post office(PO)	Sub post office (SPO)	Post & Telegraph office (P&TO)	Village Pin Code	Telephones (Land lines)	Public call office (PCO)	Mobile phone coverage	Internet cafes/ Common service centre (CSC)	Private courier facility	Bus service (Public & Private)	Railway stations	Auto/Modified Autos	Taxis and Vans	Tractors	Cycle-pulled rickshaws(Manual & Machine driven)	Carts driven by animals	Sea /River ferry service
1	2	3	51	52	53	54	55	56	57	58	59	60	61	62	63	64	65	66	67
377	Baoli	151788 a	a	a		a	a	a	c	a	a	c	c	c	c		Yes		
378	Sajera	151789 b	Yes	b		285206 b	b	Yes	b	c	Yes	c	c	c	c	c	c	Yes	
379	Gidhawasa	151790 a	a	a		a	a	a	a	a	Yes	c	c	c	c	c	c	Yes	
380	Dang Khajuri	151791 a	a	a		280568 a	a	a	a	a	a	c	c	c	c	c	c	Yes	
381	Khajuri	151792 c	a	c		286508 a	a	a	c	c	a	c	c	c	c	c	c	Yes	
382	Dang Khairai	151793																	
383	Nadigaon	151794																	
384	Jakhela	151795																	
385	Ganeshpura	151796 b	b	b		285206 b	b	Yes	b	c	a	c	c	c	Yes	c			
386	Sikandrapur	151797 a	a	a		285206 a	a	Yes	a	c	Yes		c	c	c			c	
387	Lalpura	151798 b	b	b		285206 Yes	Yes	b	c	c	Yes	c	c		c	Yes			
388	Sikri Khurd	151799																	
389	Alampur	151800 b	a	b		285206 b	b	Yes	b	c	a	c	c	c	Yes	b	Yes		
390	Kakrauli	151801 b	a	b		b	b	b	b	b	a	c	c	b	Yes	Yes	Yes		
391	Tatarpura	151802																	
392	Salaiya Khurd	151803 a	a	c		c	c	c	c	c	a	c	c	c	Yes	Yes	Yes	Yes	
393	Maheshpura	151804 a	a	a		a	b	b	b	b	b	a		Yes	c	c	b	Yes	
394	Jaganpura	151805 c	Yes	c		b	b	b	b		Yes	c	c	c			Yes		
395	Mansukhpura	151806 c	a	a								c					Yes		
396	Budhera	151807 c		a								c					Yes		
397	Mau	151808 c	b	c		c	c	Yes	Yes	c	c	Yes	c	b	b	Yes	c	Yes	
398	Kemra	151809 c	c	c		c	c	Yes		c	c	c	c	c	Yes	c	Yes		
399	Singpura	151810 c	a	c		c	c	c	c	c	c	c	c	c	c	c	c	c	
400	Ladupura	151811 c	a	c		c	c	Yes	Yes	c	b	Yes	c	Yes	Yes	Yes	Yes	c	Yes
401	Burhiya	151812																	
402	Pachipura Khurd	151813 c	b	c				b				c							
403	Shahpura	151814																	
404	Dhorpur	151815 c	a	c								c							
405	Mawasa	151816 c	c			Yes	Yes	Yes				c					Yes		
406	Khutela	151817 c	Yes	c		285205 Yes	Yes	c	c	c	c	c		Yes	c		c	Yes	
407	Dudhai	151818																	
408	Aibra	151819 c	a	c		c	c	c	c	c	c	c	c	c	c	c	c	c	c
409	Bilehta	151820																	
410	Jaitpura	151821 c	Yes	c		c	c	a	c	c	c	c	c	c	c	c	c	c	a
411	Garhi	151822																	
412	Beona	151823 c	a	c							Yes			Yes		Yes			
413	Naraiya	151824																	
414	Chamrauwa Khu	151825 c	c	c		c	c		Yes	Yes	c	c	c	c	c	Yes			
415	Pandauri	151826 a	c	c		285208 c	c	c	c	Yes	a	c	c	Yes	Yes	c	Yes		
416	Kudaiya	151827 c	b	c		c	c	Yes	Yes	c	Yes	Yes	c	Yes	Yes	Yes	Yes	Yes	
417	Barhal	151828 c	b	c		Yes	Yes	Yes	Yes			c							
418	Khilli Konch	151829																	
419	Dadpura	151830																	
420	Benda	151831 c	c	c		c	c	c	c	c	c	c	c	c	c	c	c	c	c
421	Dabarkonch	151832 c	b	c		c	c	c	c	c	c	c	c	c	b	c			
422	Unchagaon	151833 c	b	c		c	c	c	c	c	c	c	c	c	c	c	c	c	
423	Chatsari	151834 c	a	c		Yes	Yes		c	c	a	c							
424	Salaiya Buzurg	151835 c	Yes	c		285205 Yes	Yes		Yes	c	c		c				Yes		
425	Jagdeopura	151836																	
426	Kailia	151837 c		c		285205 Yes	Yes	Yes	c	c	Yes	Yes	c	c	Yes	Yes	Yes		
427	Pipri Kala	151838 a	a	c		c	c	Yes	Yes	c	Yes	Yes	c	Yes	Yes	Yes	Yes	c	Yes
428	Dhera	151839																	

Census of India 2011- Village Directory

Amenities and Land use (As in 2009)

Name of District:-Jalaun-Location CodeNo:-165

Name of CD Block:-Nadigaon- Location CodeNo:-0376

Sr.No.	Name village	Location code no.	Village connected to highways,village roads, banks & credit societies (If amenities available code -Yes is given, If not available within the village , the distance range code viz: a for < 5 Kms, b for 5-10 Kms and c for 10+ kms of nearest place where facility is available is given).											
			Connected to national highway(NH)	Connected to state highway(SH)	Connected to major district road (MDR)	Connected to others district road	Pucca roads	Kutchcha roads	Water bounded macadam(WBM) roads	Navigable waterway (river/canal)(NW)	Footpaths (FP)	Commercial & Co-operative Banks	ATM	Agricultural Credit Societies
1	2	3	68	69	70	71	72	73	74	75	76	77	78	79
377	Baoli	151788 c	a	a	Yes	Yes	Yes	Yes	Yes		Yes	a	c	a
378	Sajera	151789 c	b	Yes	Yes	Yes	Yes	Yes	Yes	b	Yes	b	c	b
379	Gidhawasa	151790 c	Yes	Yes	Yes	Yes	Yes	Yes	Yes	Yes	a	c	a	a
380	Dang Khajuri	151791 c	a	a	a			a		Yes	Yes	a	c	a
381	Khajuri	151792 c	a	a	a			a	Yes	a	Yes	a	c	a
382	Dang Khairai	151793												
383	Nadigaon	151794												
384	Jakhela	151795												
385	Ganeshpura	151796 c	c	a	a			a			Yes	b	c	b
386	Sikandrapur	151797 c	c	Yes	Yes	Yes	Yes	Yes	Yes		Yes	a	c	a
387	Lalpura	151798 c	c	Yes	Yes	Yes	Yes	Yes	Yes	Yes	Yes	b	c	
388	Sikri Khurd	151799												
389	Alampur	151800 c	c	a	a			a	Yes	Yes	Yes	b	c	b
390	Kakrauli	151801 c	b	Yes	Yes	Yes	Yes	Yes	Yes		Yes	b	b	b
391	Tatarpura	151802												
392	Salaiya Khurd	151803 c	b	Yes	Yes	Yes	Yes	Yes	Yes		Yes	b	b	b
393	Maheshpura	151804 c	Yes	Yes			Yes	Yes	Yes	Yes	Yes	b	b	b
394	Jaganpura	151805 c	c	Yes	Yes	Yes		Yes	Yes	Yes	Yes	c	b	c
395	Mansukhpura	151806 c	c	a	Yes	Yes			Yes	Yes	Yes	c	b	c
396	Budhera	151807 c	c	a	Yes	Yes					Yes	c	c	b
397	Mau	151808 c	c	c	Yes	Yes	Yes	Yes	Yes	Yes	Yes	b	c	b
398	Kemra	151809 c	c	c	Yes	Yes	Yes	Yes	Yes	Yes	Yes	b	c	b
399	Singpura	151810 c	c	c	c			Yes			Yes	c	c	c
400	Ladupura	151811 c	c	b	Yes	Yes	Yes	Yes	Yes		Yes	b	c	b
401	Burhiya	151812												
402	Pachipura Khurd	151813 c	c	b	b				Yes	Yes	Yes	c	c	b
403	Shahpura	151814												
404	Dhorpur	151815 c	c	a	Yes					Yes	Yes	a	c	b
405	Mawasa	151816 c	c	c	Yes	Yes		Yes	Yes		Yes	c	c	c
406	Khutela	151817 c	c	c	b			Yes	Yes	Yes	Yes	c	c	b
407	Dudhai	151818												
408	Aibra	151819 b	c	c	c			Yes			Yes	c	c	c
409	Bilehta	151820												
410	Jaitpura	151821 c	c	c	c			Yes	Yes		Yes	c	c	c
411	Garhi	151822												
412	Beona	151823 c	c	Yes					Yes		Yes	a	c	a
413	Naraiya	151824												
414	Chamrauwa Khu	151825 c	c	c	c			Yes	Yes	Yes	Yes	b	c	
415	Pandauri	151826 c	c	Yes	Yes			Yes	Yes	Yes	Yes	c	c	c
416	Kudaiya	151827 c	c	c	Yes	Yes		Yes	Yes	Yes	Yes	a	c	a
417	Barhal	151828 c		Yes				Yes	Yes	Yes	Yes	a	c	a
418	Khilli Konch	151829						Yes						
419	Dadpura	151830												
420	Benda	151831 c	c	c	c	c			a		Yes	c	c	c
421	Dabarkonch	151832 c	c	c	c			Yes	Yes		Yes	c	c	b
422	Unchagaon	151833 c	c	b	b	Yes		Yes			Yes	b	c	b
423	Chatsari	151834 c	a	a				Yes			Yes	b	c	b
424	Salaiya Buzurg	151835 c	Yes	Yes				Yes			Yes	b	c	b
425	Jagdeopura	151836												
426	Kailia	151837 c	c	Yes	Yes	Yes	Yes	Yes	Yes		Yes	Yes	c	Yes
427	Pipri Kala	151838 c	c	c	Yes	Yes	Yes	Yes	Yes	Yes	Yes	a	c	a
428	Dhera	151839									Yes			

Census of India 2011- Village Directory

Amenities and Land use (As in 2009)

Name of District:-Jalaun-Location CodeNo:-165

Name of CD Block:--Nadigaon- Location CodeNo:-0376

Sr.No.	Name village	Location code no.	Availability of miscellaneous facilities (If amenities available code -Yes is given, If not available within the village , the distance range code viz: a for < 5 Kms, b for 5-10 Kms and c for 10+ kms of nearest place where facility is available is given).																	Availability of electricity (Yes/No)				
			Self-Help Group (SHG)	Public distribution system (PDS) shop	Mandis / Regular market	Weekly Haat	Agricultural marketing society	Integrated Child Development Scheme (Nutritional Centres)	Anganwadi Centre (Nutritional Centres)	Others (Nutritional Centres)	ASHA (Accredited Social Health Activist)	Community centre with/without TV	Sports Field,	Sports Club / Recreation Centre	Cinema / Video Hall	Public Library	Public Reading Room	Newspaper Supply	Assembly Polling station	Birth & Death Registration Office	Power Supply for Domestic Use (ED)	Power Supply for Agricultural Use (EAG)	Power Supply for Commercial Use (EC)	Power Supply for All Uses (EA)
1	2	3	80	81	82	83	84	85	86	87	88	89	90	91	92	93	94	95	96	97	98	99	100	101
377	Baoli	151788	Yes	Yes	a	a	a	a	Yes	Yes	Yes	a	c	c	c	c	c	a	a	c	Yes	No	No	No
378	Sajera	151789	a	b	b	b	b	b	b	Yes	a	c	c	c	c	c	c	c	Yes	c	Yes	No	No	No
379	Gidhawasa	151790	Yes	Yes	a	a	a	a	a	Yes	Yes	a	c	c	c	c	a	Yes	c	Yes	Yes	No	No	No
380	Dang Khajuri	151791	a	a	a	a	a	a	Yes	a	a	c	c	c	c	c	a	a	c	Yes	Yes	No	No	No
381	Khajuri	151792	a	a	a	a	c	a	Yes	Yes	Yes	c	c	c	c	c	c	a	Yes	c	Yes	Yes	No	No
382	Dang Khairai	151793																						
383	Nadigaon	151794																						
384	Jakhela	151795																						
385	Ganeshpura	151796	Yes	a	b	b	c	c	a	Yes	a	c	c	c	c	c	c	b	a	c	Yes	No	No	No
386	Sikandrapur	151797	Yes	c	a	a	a	c	a	Yes	Yes	a	c	c	c	c	c	Yes	Yes	c	Yes	No	No	No
387	Lalpura	151798	a	b	b	b	c	c	b	Yes	a	c	c	c	c	c	c	a	a	c	Yes	No	No	No
388	Sikri Khurd	151799																						
389	Alampur	151800	a	b	b	b	c	c	b	Yes	a	c	c	c	c	c	c	b	a	c	Yes	No	No	No
390	Kakrauli	151801	b	Yes	b	c	Yes	Yes	Yes	Yes	Yes	b	Yes	b	Yes	b	c	c	c	Yes	Yes	Yes	Yes	Yes
391	Tatarpura	151802																						
392	Salaiya Khurd	151803	b	Yes	c	c	Yes	Yes	b	Yes	Yes	b	Yes	Yes	c	c	Yes	Yes	Yes	Yes	Yes	Yes	Yes	Yes
393	Maheshpura	151804	Yes	b	c	Yes	b	Yes	Yes	Yes	Yes	b	b	c	b	b	a	Yes	Yes	Yes	Yes	Yes	Yes	Yes
394	Jaganpura	151805	Yes	Yes	c	Yes	Yes	Yes	Yes	Yes	Yes	Yes	Yes	Yes	Yes	Yes	Yes	Yes	Yes	Yes	Yes	Yes	Yes	Yes
395	Mansukhpura	151806	Yes	Yes	Yes	Yes	Yes	Yes	Yes	Yes	Yes	Yes	Yes	Yes	Yes	Yes	Yes	Yes	Yes	Yes	Yes	No	No	No
396	Budhera	151807	Yes	Yes	Yes	Yes	Yes	Yes	Yes	Yes	Yes	Yes	Yes	Yes	Yes	Yes	Yes	Yes	Yes	Yes	Yes	No	No	No
397	Mau	151808	Yes	Yes	c	c	Yes	Yes	Yes	Yes	Yes	Yes	b	c	c	c	c	c	Yes	c	Yes	Yes	No	No
398	Kemra	151809	a	a	c	c	c	Yes	Yes	Yes	Yes	c	c	c	c	c	c	c	Yes	c	Yes	No	No	No
399	Singpura	151810	c	Yes	c	c	c	c	c	c	Yes	c	c	c	c	c	c	c	Yes	c	Yes	No	No	No
400	Ladupura	151811	b	Yes	c	c	Yes	Yes	Yes	Yes	Yes	c	b	c	c	c	c	c	c	Yes	Yes	Yes	No	No
401	Burhiya	151812																						
402	Pachipura Khurd	151813	Yes	Yes	c	b	c	c	Yes	Yes	Yes	c	c	c	c	c	c	c	Yes	c	Yes	No	No	No
403	Shahpura	151814																						
404	Dhorpur	151815	Yes	Yes	Yes	Yes	Yes	Yes	Yes	Yes	Yes	Yes	Yes	Yes	Yes	Yes	Yes	Yes	Yes	Yes	Yes	No	No	No
405	Mawasa	151816	Yes	Yes	Yes	Yes	Yes	Yes	a	Yes	Yes	c	c	c	Yes	b	Yes	Yes	Yes	c	Yes	Yes	No	No
406	Khutela	151817	Yes	Yes	c	a	c	c	Yes	Yes	Yes	c	Yes	c	c	c	c	c	Yes	Yes	Yes	Yes	No	No
407	Dudhai	151818																						
408	Aibra	151819	c	Yes	c	c	c	c	c	c	c	c	c	c	c	c	c	c	Yes	c	Yes	No	No	No
409	Bilehta	151820																						
410	Jaitpura	151821	c	Yes	c	c	c	c	c	Yes	Yes	c	c	c	c	c	c	c	Yes	c	Yes	No	No	No
411	Garhi	151822																						
412	Beona	151823	Yes	Yes	Yes	Yes	Yes	Yes	Yes	Yes	Yes	Yes	Yes	Yes	Yes	Yes	Yes	Yes	Yes	Yes	No	Yes	No	No
413	Naraiya	151824																						
414	Chamrauwa Khu	151825	Yes	Yes	Yes	Yes	Yes	Yes	Yes	Yes	Yes	c	c	c	c	c	c	c	Yes	c	Yes	Yes	No	No
415	Pandauri	151826	c	a	c	c	c	c	a	c	a	c	c	c	Yes	a	Yes	Yes	Yes	Yes	Yes	No	No	No
416	Kudaiya	151827	c	Yes	c	c	c	Yes	Yes	Yes	Yes	c	Yes	c	c	c	c	Yes	Yes	c	Yes	Yes	No	No
417	Barhal	151828	Yes	Yes	Yes	Yes	Yes	Yes	Yes	Yes	Yes	Yes	Yes	Yes	Yes	Yes	Yes	Yes	Yes	Yes	Yes	Yes	No	No
418	Khilli Konch	151829	Yes	Yes	Yes	Yes	Yes	Yes	Yes	Yes	Yes	Yes	Yes	Yes	Yes	Yes	Yes	Yes	Yes	Yes	Yes	No	No	No
419	Dadpura	151830																						
420	Benda	151831	c	Yes	c	c	c	c	c	Yes	Yes	c	c	c	c	c	c	c	a	c	Yes	No	No	No
421	Dabarkonch	151832	c	Yes	c	c	c	c	c	c	Yes	Yes	c	c	c	c	c	c	Yes	c	Yes	No	No	No
422	Unchagaon	151833	c	Yes	c	c	c	c	c	Yes	c	c	c	c	c	c	c	c	Yes	c	Yes	No	No	No
423	Chatsari	151834	Yes	a	c	b	Yes	Yes	a	Yes	Yes	Yes	Yes	Yes	Yes	Yes	Yes	Yes	Yes	Yes	Yes	Yes	Yes	Yes
424	Salaiya Buzurg	151835	Yes	Yes	c	b	Yes	Yes	Yes	Yes	Yes	Yes	Yes	Yes	Yes	Yes	Yes	Yes	Yes	Yes	Yes	Yes	No	No
425	Jagdeopura	151836																						
426	Kailia	151837	Yes	Yes	c	Yes	c	c	Yes	Yes	c	Yes	c	c	c	c	Yes	Yes	c	Yes	Yes	Yes	Yes	Yes
427	Pipri Kala	151838	Yes	Yes	c	c	c	Yes	Yes	Yes	Yes	c	c	c	c	c	c	Yes	Yes	c	Yes	Yes	No	No
428	Dhera	151839	Yes	a	c	Yes	Yes	a	a	Yes	Yes	Yes	Yes	Yes	c	Yes	Yes	c	Yes	c	No	No	No	No

Census of India 2011- Village Directory

Amenities and Land use (As in 2009)

Name of District:-Jalain-Location CodeNo:-165

Name of CD Block:--Nadigaon- Location CodeNo:-0376

Sr.No.	Name village	Location code no.	Land Use																	Name of three most important commodities manufactured					
			Nearest Town	Area under different types of land use (in hectares rounded up to one decimal place)													Area irrigated by source (in hectare).								
				Name	Distance range code i.e. a for < 5 kms, b for 5-10 kms and c for 10+ kms.	Forests	Area under Non-agricultural Uses	Barren and Uncultivable land	Permanent Pastures and Other Grazing Lands	Land Under Miscellaneous Tree Crops etc.	Culturable Waste Land	Fallow lands other than current fallows	Current Fallows	Net Area Sown	Total Irrigated Land Area	Total Un-irrigated Land Area	Canals (C)	Wells/Tube-wells(W/TW)	Tanks/Lakes(TL)		Water Falls(WF)	Others(O)	First	Second	Third
377	Baoli	151788 JALAUN c		83	20	0	0	2	0	0	0	172	123	49	0	123	0	0	0						
378	Sajera	151789 JALAUN c		0	14	0	0	0	0	0	0	96	96	0	96	0	0	0	0						
379	Gidhawasa	151790 JALAUN c		0	27	0	0	0	0	0	0	245	27	218	0	27	0	0	0						
380	Dang Khajuri	151791		150	5	0	0	0	0	0	0	177	18	159	0	18	0	0	0						
381	Khajuri	151792 JALAUN		61	38	0	0	0	1	0	0	183	180	3	0	180	0	0	0						
382	Dang Khairai	151793 JALAUN c		358	22	0	0	0	1	0	0	176	111	65	111	0	0	0	0						
383	Nadigaon	151794 JALAUN c		13	81	0	3	0	0	0	0	275	183	92	5	0	0	0	178						
384	Jakhela	151795 KONCH c		0	6.2	0.4	0	0	0.2	0	0.3	129.1	98	31.1	0	98	0	0	0						
385	Ganeshpura	151796 KONCH c		0	9	0	0	0	0	1	0	139	87	52	0	87	0	0	0						
386	Sikandrapur	151797 JALAUN c		0	30	0	0	0	1	0	0	252	235	17	0	235	0	0	0						
387	Lalpara	151798 KONCH c		0	13	0	0	0	5	0	18	74	74	0	74	0	0	0	0						
388	Sikri Khurd	151799 JALAUN c		0	3	0	0	0	0	0	0	20	17	3	17	0	0	0	0						
389	Alampur	151800 KONCH c		14	5	0	0	0	12	0	0	64	13	51	3	10	0	0	0						
390	Kakrauli	151801 JALAUN c		88.8	0	33	30.2	0	0	34.1	0	363.2	180.8	182.4	140.8	40	0	0	0						
391	Tatarpara	151802 KONCH c		0	3.3	0	0	0	0	0	9	72.8	72.8	0	72.8	0	0	0	0						
392	Salaiya Khurd	151803 KONCH c		0	25.4	0	9.2	0	0	21.3	0	201	133.7	67.2	100.7	33	0	0	0						
393	Maheshpura	151804 KONCH c		0	57.7	29.3	0	0	139.5	0	0	586.6	369.8	216.8	300.8	69	0	0	0						
394	Jaganpura	151805 KONCH c		0	19.6	0	0	0	0.4	0	17.2	154	154	0	130	24	0	0	0						
395	Mansukhpura	151806		0	15.6	0	0	0	0	0	0	179.6	72.6	107	50	22.6	0	0	0						
396	Budhera	151807 KONCH c		0	22	0	0	0	0	0	16.2	214.4	146.5	68.4	80	66.5	0	0	0						
397	Mau	151808 KONCH c		220.7	0	0	0	0	0	0	0	341.1	120.6	220.5	120.6	0	0	0	0						
398	Kemra	151809 KONCH c		0	0	0	0	0	0	0.4	2	60.2	57.2	3	45.6	11.6	0	0	0						
399	Singpura	151810 KONCH c		195.4	21	0	0	0	0	0	57	212.3	145.5	66.8	145.5	0	0	0	0						
400	Ladupura	151811 KONCH c		0	0	0	0	0	0.4	1.5	0	260.3	260.3	0	260.3	0	0	0	0						
401	Burhiya	151812 KONCH c		0	97.1	0	0	0	1.7	1.2	0	157	66.1	90.9	66.1	0	0	0	0						
402	Pachipura Khurd	151813 KONCH c		0	25.9	0	0	6.3	4.6	15.2	0	361.2	232.5	128.6	97.6	124.7	0	10	0						
403	Shahpura	151814 KONCH c		0	9.3	0	0	1	0	3.9	0	267.8	205.6	62.2	114.6	60.3	0	31	0						
404	Dhorpur	151815 JALAUN		0	0	0	0	51.4	0	0	0	375	225	150	0	0	0	0	225						
405	Mawasa	151816 KONCH c		0	0	0	0	0	0	0.1	0	125.9	115.9	10	90.5	22.6	0	0	2.8						
406	Khutela	151817 KONCH c		0	44.2	0	0	0	2.8	0	0	369.3	332.9	36.4	332.9	0	0	0	0						
407	Dudhai	151818 KONCH c		0	5.1	0	0	0	0.2	0	0	59.8	48.7	11.2	48.7	0	0	0	0						
408	Aibra	151819 KONCH c		0	52.5	0	0	0	10	0	35	169.8	124.3	45.5	0	124.3	0	0	0						
409	Bilehta	151820 KONCH c		116.6	5.1	0	0	0	0	0	0	55.2	48.2	7	40.2	8	0	0	0						
410	Jaitpura	151821 KONCH c		0	26	0	0	0	43	0.3	40	275.5	220.8	54.7	220.8	0	0	0	0						
411	Garhi	151822 JALAUN c		0	3.5	0	0	0	0	0	3.4	72.1	72.1	0	65.1	7	0	0	0						
412	Beona	151823 JALAUN c		0	47.2	0	0	1	0	3	0	516	430.3	85.6	0	400	30.3	0	0						
413	Naraiya	151824 KONCH c		0	0	0	0	0	0	0	0	19.2	19.2	0	19.2	0	0	0	0						
414	Chamrauwa Khu	151825 KONCH c		0	0	0	0	0	0.6	0	0	317.6	294.9	22.7	255.9	39	0	0	0						
415	Pandauri	151826 KONCH c		0	0.8	32.9	0	0	0	0	0	362.3	311.6	50.8	311.6	0	0	0	0						
416	Kudaiya	151827 KONCH c		0	0	0	0	0	0.4	0	0	313.6	271.9	41.7	0	202.6	69.4	0	0						
417	Barhal	151828 KONCH c		0	0.3	0	0	0	1.2	0	0	382	369.8	10.8	240.9	83.6	45.2	0	0						
418	Khilli Konch	151829 KONCH c		0	12.3	85.2	0	54.2	44.2	2	0	65.5	65.5	0	45.5	20	0	0	0						
419	Dadpura	151830 JALAUN c		0	4.7	0	0	0	0	0	0	104.2	84.2	20.1	70.2	14.1	0	0	0						
420	Benda	151831 KONCH c		0	14.6	0	0	0	0	0	79.8	288.8	254.3	34.4	200.3	54	0	0	0						
421	Dabarkonch	151832 KONCH c		0	34.7	0	0	0	0	0	16.1	329.4	215.5	113.9	190.5	25	0	0	0						
422	Unchagaon	151833 KONCH c		0	18.7	0	0	0	1	0	15.2	453.2	234.3	218.9	220.3	14	0	0	0						
423	Chatsari	151834 KONCH c		0	23.9	0	0	0	3.1	0.1	34.9	305.4	91.2	214.1	0	89.9	0	0	1.4						
424	Salaiya Buzurg	151835 KONCH c		13.9	52	0	0	0	12.3	0	75.6	449.1	74.9	374.2	30	0	0	0	44.9						
425	Jagdeopura	151836 KONCH c		0	8.6	0	0	0	0	0	60.8	38	38	0	38	0	0	0	0						
426	Kailia	151837 JALAUN c		0	50.3	59.3	0	3.1	15.6	4	15.5	992.5	742.4	250.1	699.9	42.4	0	0	0						
427	Pipri Kala	151838 KONCH c		0	0	0	0	0	1.2	0	1.6	312.5	309.1	3.4	201.3	107.8	0	0	0						
428	Dhera	151839 KONCH c		0	0	2.5	0	0	0	0	0	82.5	82.5	0	70.8	11.7	0	0	0						

Menth
a

Census of India 2011- Village Directory

Amenities and Land use (As in 2009)

Name of District:-Jalaun-Location CodeNo:-165

Name of CD Block:--Nadigaon- Location CodeNo:-0376

Sr.No.	Name village	Location code no.	Total area of the village (in hectares rounded up to one decimal place)	Total population (2011 census)	Number of households (2011 census)	Number of educational amenities available. (If not available within the village , the distance range code viz; a for < 5 Kms, b for 5-10 Kms and c for 10+ kms of nearest place where facility is available is given).													
						Pre-Primary school (PP)	Primary school (P)	Middle school (M)	Secondary School (S)	Senior Secondary school (SS)	Degree college of arts science & commerce (ASC)	Engineering college(EC)	Medical college (MC)	Management institute (MI)	Polytechnic (Pt)	Vocational training school /ITI	Non-formal training centre (NFTC)	Special school for disabled (SSD)	Others (specify)
1	2	3	4	5	6	7	8	9	10	11	12	13	14	15	16	17	18	19	20
429	Deogaon	151840	656.4	1806	332	b		1	1	1	c	c	b		c	c			
430	Mohammadpura	151841	113.3	305	57	b		1	a	b	b	c	c	c		c	c		
431	Simora	151842	125.1	108	16														
432	Jaitpura	151843	69.7	245	40														
433	Barkhera	151844	38	0	0														
434	Lohai	151845	350.4	1656	268	b		1	1	b	b	c	c	c		c	c		
435	Sikri Buzarg	151846	269.4	485	72	b		1	a	b	b	c				c	c		
436	Pajoniyan	151847	380.4	919	165	b		1	1	a	a	c				c	c		
437	Jawakpura	151848	100.3	0	0														
438	Katkribhim	151849	84.1	0	0														
439	Salempura	151850	64.5	0	0														
440	Sipura	151851	326.8	58	8														
441	Katkri Bhoj	151852	48.3	0	0														
442	Akniwa	151853	273.8	2097	354		2	1	1	1	1	c	c		c	c			
443	Dhanauri	151854	76.2	0	0														
444	Seoni Buzurg	151855	291.3	833	149	c		1	1	c	c	c	c		a		c	c	
445	Amkhera	151856	59.7	0	0														
446	Barha	151857	97.5	202	51	c		1	a	a	a		c	c		c	c		
447	Babu Pura	151858	36.4	0	0														
448	Katkri Buzurg	151859	146.5	613	127	b		1	1	a	a	c	c	b	c	c	c	c	c
449	Kanhri	151860	139.6	416	74	b		1	a	b	b	c	c	b	c	c	c	c	c
450	Masudpura	151861	68.1	459	83	b	a	a	b	b	b	c	c	b	c	c	c	c	c
451	Sirtajpura	151862	61	0	0														
452	Mithanpura	151863	89	0	0														
453	Rajipura	151864	131	981	197	b		1	a	b	b	b	c	c	c	c	c	c	c
454	Dongarpura	151865	153	344	62	b	b	b	b	b	b	c	c	c	c	c	c	c	c
455	Basith	151866	29	1042	178	c		1	1	b	b	c	c	c	c	c	c	c	c
456	Bibni	151867	109	0	0														
457	Chakdhai	151868	44.9	108	21	b	a	a	b	b	b	b	c	b	c	c	c	c	c
458	Kanasi	151869	217.2	653	104		1	2	a	a	a	c	c	b	c	c	c	c	c
459	Adlispura	151870	238.4	726	126	b	a	a	a	a	a	c	b	c	c	c	c	c	c
460	Jara	151871	237.6	1081	179				a	a	a	c				c	c	b	
461	Rampura	151872	91	0	0														
462	Karnara	151873	97.6	0	0														
463	Kailiya Khurd	151874	344.2	608	103		1	1	b	b	b	c				c	c	b	
464	Tilokpura	151875	137.8	277	44		1	a	a					c		c			
465	Kherai	151876	134	38	11	b	a	a	b	b	b					c	c	c	
466	Sadupura	151877	183.8	1474	256	b		1	1	b	b					c	c		
467	Antrapuri	151878	32.2	0	0														
468	Khurd	151879	209.3	536	75	c		1	c	c	c					c	c	c	c
469	Mahalowa	151880	226.2	211	41	b		1	a	b	b					c	c	b	
470	Khakal	151881	249.1	715	122	b		1	1	b	b	c	c	c	c	c	c	c	c
471	Tumra	151882	242.9	1183	195	b		2	a	a	b	b	c	c	c	c	c	c	c
472	Bhagwantpura	151883	229.9	781	133	c		1	a	c	c	c				c			
473	Jugrajpura	151884	410.9	1641	293	b						c	c				c	c	
474	Lariyapura	151885	248.3	825	119	b		1	1	c	c	c				c	c		
475	Kadilpura	151886	30.7	0	0														
476	Banthari	151887	88.1	0	0														
477	Darapur	151888	110.6	0	0														
478	Khaksis	151889	782.3	6675	1189	2	3	1	c	c	c	c					c	c	c
479	Rasulpura	151890	72.9	0	0														
480	Makundpura	151891	125.2	135	23	a	a	a	a	c	c	c				c			
481	Ram Nagar	151892	128.4	0	0														

Census of India 2011- Village Directory

Amenities and Land use (As in 2009)

Name of District:-Jalaun-Location CodeNo:-165

Name of CD Block:--Nadigaon- Location CodeNo:-0376

Sr.No.	Name village	Location code no.	Number of Medical Amenities available. (If not available within the village , the distance range code viz; a for < 5 Kms, b for 5-10 Kms and c for 10+ kms of nearest place where facility is available is given).										Number of Non-Government Medical Amenities available.							
			Community health centre (CHC)	Primary health centre (PHC)	Primary health sub centre (PHS)	Maternity and child welfare centre (MCWC)	T.B. clinic (TBC)	Hospital-allopathic (HA)	Hospital-alternative medicine (HO)	Dispensary (D)	Veterinary hospital (VH)	Mobile health clinic (MHC)	Family welfare centre (FWC)	Charitable non Govt. hospital/Nursing home.	Medical practitioner with MBBS Degree	Medical practitioner with other degree	Medical practitioner with no degree	Traditional practitioner and faith healer .	Medicine Shop	Others
1	2	3	21	22	23	24	25	26	27	28	29	30	31	32	33	34	35	36	37	38
429	Deogaon	151840 b	b	b	b	b	b	b	b	b	b	b	b	0	0	0	0	0	1	0
430	Mohammadpura	151841 c	b	b	b	c	c	c	c	b		b		0	0	0	0	0	1	0
431	Simora	151842												0	0	0	0	0	0	0
432	Jaitpura	151843												0	0	0	0	0	0	0
433	Barkhera	151844																		
434	Lohai	151845 c	b	b	b	c	b		c	b		b		0	0	0	0	0	1	0
435	Sikri Buzarg	151846 b	b	b	b	b	b	b	b	b	b	b	b	0	0	0	0	0	1	0
436	Pajoniyan	151847 b	b	a	a	b	b	b	b	b	b	b	b	0	0	0	0	0	1	0
437	Jawakpura	151848																		
438	Katkribhim	151849																		
439	Salempura	151850																		
440	Sipura	151851												0	0	0	0	0	0	0
441	Katkri Bhoj	151852																		
442	Akniwa	151853 c	b	b		c	b		b	a		c		0	0	0	0	1	0	0
443	Dhanauri	151854																		
444	Seoni Buzurg	151855 c	c	c	c	c	c	a	b		c			0	0	0	0	1	0	0
445	Amkhera	151856																		
446	Barha	151857 c	c	c	c	c	c	a	b		c			0	0	0	0	1	0	0
447	Babu Pura	151858																		
448	Katkri Buzurg	151859 c	b	b	b	c	b	b	b	b	b	c		0	0	0	0	1	0	0
449	Kanhri	151860 c	b	b	a	c	b	b	c	a		c		0	0	0	0	1	0	0
450	Masudpura	151861 c	b	b	a	c	b	b	c	a		c		0	0	0	0	1	0	0
451	Sirtajpura	151862																		
452	Mithanpura	151863																		
453	Rajipura	151864 c	b	b	b	c	b	b	b	b	b	c		0	0	0	0	1	0	0
454	Dongarpura	151865 b	b	b	c	c	b	b	b	b	b	c		0	0	0	0	1	0	0
455	Basith	151866 c	b	b	b	c	b	b	b	b	b	c		0	0	0	0	1	0	0
456	Bibni	151867																		
457	Chakdhai	151868 c	b	b	a	c	b	b	b	a		c		0	0	0	0	1	0	0
458	Kanasi	151869 c	b	b		c	b	b	b					0	0	0	1	0	0	0
459	Adlispura	151870 c	b	b		c	b	b	c			c		0	0	0	1	0	0	0
460	Jara	151871 c	b	a	b				a			c		0	0	0	1	0	0	0
461	Rampura	151872																		
462	Karnara	151873																		
463	Kailiya Khurd	151874 c	b	a	b	c			a		a			0	0	0	1	0	0	0
464	Tilokpura	151875 c	b	a	b				a			a		0	0	0	1	0	0	0
465	Kherai	151876 c	a		a	c	b	b	a					0	0	0	1	0	0	0
466	Sadupura	151877 c				c	b		a					0	0	0	1	0	0	0
467	Antrapuri	151878																		
468	Khurd	151879 c	a		a	c	c		b					0	0	0	1	0	0	0
469	Mahalowa	151880 c	a		a				b					0	0	0	0	0	0	0
470	Khakal	151881 b	b	b	b	c	b	b	b	b	b	b		0	0	0	1	0	0	0
471	Tumra	151882 b	b	b	b	c	b	b	b	b	b	b		0	0	0	1	0	0	0
472	Bhagwantpura	151883 b			c	c	c	c	c	c	c	c		0	0	0	1	0	0	0
473	Jugrajpura	151884 b	b	b	b	c	c	c	c	c	c	c		0	0	0	0	0	0	0
474	Lariyapura	151885			c	c	c	c	c	c	c	c		0	0	0	0	0	0	0
475	Kadilpura	151886																		
476	Banthari	151887																		
477	Darapur	151888																		
478	Khaksis	151889 b	b	b	b	b	b		b		b	b		0	0	0	0	1	0	0
479	Rasulpura	151890																		
480	Makundpura	151891 b	b	b	b	b	b	a	b	a	b	b		0	0	0	0	1	0	0
481	Ram Nagar	151892																		

Census of India 2011- Village Directory

Amenities and Land use (As in 2009)

Name of District:-Jalaun-Location CodeNo:-165

Name of CD Block:--Nadigaon- Location CodeNo:-0376

Sr.No.	Name village	Location code no.	Availability of drinking water - Yes / No								Availability of toilet & others Yes / No			
			Tap water (Treated/Untreated)	Well water (Covered / Uncovered well)	Hand Pump	Tube wells / Bore well	Spring	River / Canal	Tank / Pond / Lake	Others	Community toilet including bath.	Community toilet excluding bath.	Rural sanitary mart or sanitary hardware outlet available near the village.	Community bio-gas or recycle of waste for productive use.
1	2	3	39	40	41	42	43	44	45	46	47	48	49	50
429	Deogaon	151840	Yes	Yes	Yes	Yes	No	Yes	Yes	No	No	No	No	No
430	Mohammadpura	151841	Yes	Yes	Yes	Yes	No	Yes	No	No	No	No	No	No
431	Simora	151842	Yes	No	Yes	No	No	No	No	No	No	No	No	No
432	Jaitpura	151843	Yes	Yes	Yes	Yes	No	Yes	Yes	No	No	No	No	No
433	Barkhera	151844												
434	Lohai	151845	Yes	No	Yes	Yes	No	No	No	No	No	No	No	No
435	Sikri Buzarg	151846	Yes	Yes	Yes	No	No	No	No	No	No	No	No	No
436	Pajoniyan	151847	Yes	No	Yes	Yes	No	No	Yes	No	No	No	No	No
437	Jawakpura	151848												
438	Katkribhim	151849												
439	Salempura	151850												
440	Sipura	151851	Yes	No	Yes	Yes	No	No	No	No	No	No	No	No
441	Katkri Bhoj	151852												
442	Akniwa	151853	Yes	No	Yes	Yes	No	No	No	No	No	No	No	No
443	Dhanauri	151854												
444	Seoni Buzurg	151855	Yes	No	Yes	Yes	No	Yes	No	No	No	No	No	No
445	Amkhera	151856												
446	Barha	151857	Yes	Yes	Yes	No	No	Yes	Yes	No	No	No	No	No
447	Babu Pura	151858												
448	Katkri Buzurg	151859	Yes	No	Yes	Yes	No	No	No	No	No	No	No	No
449	Kanhri	151860	Yes	Yes	Yes	Yes	No	No	No	No	No	No	No	No
450	Masudpura	151861	Yes	No	Yes	Yes	No	No	Yes	No	No	No	No	No
451	Sirtajpura	151862												
452	Mithanpura	151863												
453	Rajipura	151864	Yes	No	Yes	Yes	No	No	Yes	No	No	No	No	No
454	Dongarpura	151865	Yes	Yes	Yes	Yes	No	Yes	Yes	No	No	No	No	No
455	Basith	151866	Yes	No	Yes	No	No	No	No	No	No	No	No	No
456	Bibni	151867												
457	Chakdhai	151868	Yes	No	Yes	Yes	No	Yes	Yes	No	No	No	No	No
458	Kanasi	151869	Yes	Yes	Yes	No	No	No	Yes	No	No	No	No	No
459	Adlispura	151870	Yes	No	Yes	Yes	No	No	Yes	No	No	No	No	No
460	Jara	151871	Yes	No	Yes	No	No	No	No	No	No	No	No	No
461	Rampura	151872												
462	Karmara	151873												
463	Kailiya Khurd	151874	Yes	No	Yes	Yes	No	No	No	No	No	No	No	No
464	Tilokpura	151875	Yes	No	Yes	Yes	No	Yes	Yes	No	No	No	No	No
465	Kherai	151876	Yes	No	Yes	Yes	No	No	No	No	Yes	Yes	No	No
466	Sadupura	151877	Yes	No	Yes	Yes	No	No	No	No	No	No	No	No
467	Antrapuri	151878												
468	Khurd	151879	Yes	Yes	Yes	Yes	No	No	Yes	No	No	No	No	No
469	Mahalowa	151880	Yes	No	Yes	Yes	No	No	No	No	No	No	No	No
470	Khakal	151881	Yes	Yes	Yes	No	Yes	Yes	Yes	No	No	No	No	No
471	Tumra	151882	Yes	No	Yes	Yes	No	Yes	Yes	No	No	No	No	No
472	Bhagwantpura	151883	Yes	No	Yes	Yes	No	No	No	No	No	No	No	No
473	Jugrajpura	151884	Yes	No	Yes	Yes	No	No	No	No	No	No	No	No
474	Lariyapura	151885	Yes	No	Yes	Yes	No	No	No	No	No	No	No	No
475	Kadilpura	151886												
476	Banthari	151887												
477	Darapur	151888												
478	Khaksis	151889	Yes	No	Yes	No	No	No	No	No	No	No	No	No
479	Rasulpura	151890												
480	Makundpura	151891	Yes	No	Yes	Yes	No	No	No	No	No	No	No	No
481	Ram Nagar	151892												

Census of India 2011- Village Directory

Amenities and Land use (As in 2009)

Name of District:-Jalaun-Location CodeNo:-165

Name of CD Block:-Nadigaon- Location CodeNo:-0376

Sr.No.	Name village	Location code no.	Communication and transport facilities (If amenities available code -Yes is given except for Village Pin Code ,If not available within the village , the distance range code viz; a for < 5 Kms, b for 5-10 Kms and c for 10+ kms of nearest place where facility is available is given).																
			Post office(PO)	Sub post office (SPO)	Post & Telegraph office (P&TO)	Village Pin Code	Telephones (Land lines)	Public call office (PCO)	Mobile phone coverage	Internet cafes/ Common service centre (CSC)	Private courier facility	Bus service (Public & Private)	Railway stations	Auto/Modified Autos	Taxis and Vans	Tractors	Cycle-pulled rickshaws(Manual & Machine driven)	Carts driven by animals	Sea /River ferry service
1	2	3	51	52	53	54	55	56	57	58	59	60	61	62	63	64	65	66	67
429	Deogaon	151840	b	b		285205	b	b	b	b	b	b	b	b	b		Yes	Yes	
430	Mohammadpura	151841	c	a	c				Yes	c	c	b	c					Yes	c
431	Simora	151842																	
432	Jaitpura	151843																	
433	Barkhera	151844																	
434	Lohai	151845	c	b	c	Yes	b		Yes	c	b	b	c					Yes	
435	Sikri Buzarg	151846	b	b	c	a	a	Yes	c	c	a	c	c	c	Yes	Yes			
436	Pajoniyan	151847	b	a	c	c	b	b	Yes	c	b	b	c	c	c	Yes	Yes	Yes	
437	Jawakpura	151848																	
438	Katkribhim	151849																	
439	Salempura	151850																	
440	Sipura	151851																	
441	Katkri Bhoj	151852																	
442	Akniwa	151853	b	Yes	c	285205		c	Yes	c	c	b	c					Yes	a
443	Dhanauri	151854																	
444	Seoni Buzurg	151855	c	a	c	285205	Yes	Yes	b	c	c	a	c	c	c	Yes			
445	Amkhera	151856																	
446	Barha	151857	c	a	c	285205			b	c	c	a	c	c	c				
447	Babu Pura	151858																	
448	Katkri Buzurg	151859	b	a	b	285206	a	b	Yes	b	c	a	c	c	a	c	c		
449	Kanhri	151860	b	a	b	285205	Yes	Yes	Yes	b	c	Yes	c	c	b	Yes	c	Yes	
450	Masudpura	151861	b	a	b	285205	Yes	Yes	Yes	b	c	Yes	c	c	b	Yes	c	Yes	
451	Sirtajpura	151862																	
452	Mithanpura	151863																	
453	Rajipura	151864	b	a	b	285206	b	b	Yes	b	b	Yes	c	c	c	c	c		
454	Dongarpura	151865	b	b	b		b	b	b	c	c	c	c	c	c	c	c	b	
455	Basith	151866	b	b	b		b	b	b	b	b	b	c	c	c	b	c	Yes	
456	Bibni	151867																	
457	Chakdhai	151868	b	a	b	285205		b	Yes	b	c	a	c	c	b		c	Yes	
458	Kanasi	151869	b		b	285205	Yes	b	Yes	b	c	Yes	c	c	c	a	c	Yes	
459	Adlispura	151870	b		b	285205	Yes	Yes	b	Yes	b	Yes	Yes	c	c	c	Yes	c	Yes
460	Jara	151871	b	a	c		c	c	b	c	c	a	c	c	c				
461	Rampura	151872																	
462	Karmara	151873																	
463	Kailiya Khurd	151874	c	a	c		c	c	b	c	c	a	c	c	c				
464	Tilokpura	151875	c	a	c		c	c	b	c	a	a	c	c	c				
465	Kherai	151876	b	a	b		Yes	Yes		Yes					Yes	Yes			
466	Sadupura	151877	b	Yes	b		Yes	Yes	Yes	b	b	Yes	Yes			Yes		Yes	
467	Antrapuri	151878																	
468	Khurd	151879	c	a	c		a		c	Yes	c		Yes		Yes	Yes			
469	Mahalowa	151880																	
470	Khakal	151881	b	a	b		b	b	b	b	b	b	b	b	b	b	b	Yes	c
471	Tumra	151882	b		b		Yes	Yes	b	b	b	Yes	b	b	b	b	Yes	b	Yes
472	Bhagwantpura	151883	a	a	c	285121	c	c	c	c	b	c	c	c	c	c	c	Yes	c
473	Jugrajpura	151884	b	b	b	285121		b	Yes	c	c	c	c	c	c	Yes	c		Yes
474	Lariyapura	151885	c	c	a	285121		c		c	c							Yes	c
475	Kadilpura	151886																	
476	Banthari	151887																	
477	Darapur	151888																	
478	Khaksis	151889	Yes	b	b	285123	Yes	Yes	Yes	b	b	b	c	b	b	Yes	Yes	Yes	b
479	Rasulpura	151890																	
480	Makundpura	151891	a	b	b	285123	a	a	a	b	b	b	c	b	b	Yes	Yes	Yes	
481	Ram Nagar	151892																	

Census of India 2011- Village Directory

Amenities and Land use (As in 2009)

Name of District:-Jalaun-Location CodeNo:-165

Name of CD Block:-Nadigaon- Location CodeNo:-0376

Sr.No.	Name village	Location code no.	Village connected to highways,village roads, banks & credit societies (If amenities available code -Yes is given, If not available within the village , the distance range code viz; a for < 5 Kms, b for 5-10 Kms and c for 10+ kms of nearest place where facility is available is given).											
			Connected to national highway(NH)	Connected to state highway(SH)	Connected to major district road (MDR)	Connected to others district road	Pucca roads	Kutchcha roads	Water bounded macadam(WBM) roads	Navigable waterway (river/canal)(NW)	Footpaths (FP)	Commercial & Co-operative Banks	ATM	Agricultural Credit Societies
1	2	3	68	69	70	71	72	73	74	75	76	77	78	79
429	Deogaon	151840 c	c	Yes	Yes	Yes	Yes	Yes	Yes		Yes	b	b	b
430	Mohammadpura	151841 b	b	b				Yes			Yes	b	c	b
431	Simora	151842						Yes						
432	Jaitpura	151843						Yes						
433	Barkhera	151844												
434	Lohai	151845 c	c	b	b			Yes			Yes	b	c	b
435	Sikri Buzarg	151846 c	a	Yes	Yes	Yes	Yes		Yes		Yes	b	c	c
436	Pajoniyan	151847 c	b	Yes	Yes	Yes	Yes	Yes	Yes		Yes	b	c	c
437	Jawakpura	151848												
438	Katkribhim	151849												
439	Salempura	151850												
440	Sipura	151851						Yes						
441	Katkri Bhoj	151852												
442	Akniwa	151853 c	c	b	b			Yes	Yes		Yes	c	c	c
443	Dhanauri	151854												
444	Seoni Buzurg	151855 c	c	c				Yes	Yes		Yes	c	b	
445	Amkhera	151856												
446	Barha	151857 c	c	c							Yes	b	c	b
447	Babu Pura	151858												
448	Katkri Buzurg	151859 c	c	a	Yes	Yes	Yes	Yes	Yes		Yes	b	c	b
449	Kanhri	151860 c	c	Yes	Yes	Yes	Yes	Yes	Yes		Yes	a	c	b
450	Masudpura	151861 c	c	Yes	Yes	Yes	Yes	Yes	Yes		Yes	a	c	b
451	Sirtajpura	151862												
452	Mithanpura	151863												
453	Rajipura	151864 c	c	a	a	Yes	a	Yes			Yes	b	c	b
454	Dongarpura	151865 c	a	Yes	Yes	Yes	Yes	Yes	Yes		Yes	a	c	a
455	Basith	151866 c	b	b	b			Yes	Yes		Yes	b	c	b
456	Bibni	151867												
457	Chakdhai	151868 c	c	a						a	Yes	a	c	a
458	Kanasi	151869 c	c	Yes		Yes	Yes	Yes	Yes		Yes	Yes	c	c
459	Adlispura	151870 c	c	Yes	Yes	Yes	Yes	Yes	Yes		Yes	c	c	c
460	Jara	151871 c	c	a	Yes			Yes	Yes	Yes	Yes	c	c	c
461	Rampura	151872												
462	Karmara	151873												
463	Kailiya Khurd	151874 c	c	a	Yes				Yes		Yes	c	c	a
464	Tilokpura	151875 c	c	a					Yes		Yes	c	c	a
465	Kherai	151876 b	b	Yes	Yes			Yes	Yes	Yes	Yes	b	b	a
466	Sadupura	151877 b	b	Yes	Yes			Yes	Yes	Yes	Yes	b	b	a
467	Antrapuri	151878												
468	Khurd	151879 c	a	Yes	Yes			Yes	Yes		Yes	c	c	b
469	Mahalowa	151880 c	a	b	b			Yes	Yes	Yes	Yes	b	b	b
470	Khakal	151881 c	a	a	a				Yes	c	Yes	b	b	b
471	Tumra	151882 c	c	Yes	Yes	Yes	Yes	Yes	Yes		Yes	b	b	b
472	Bhagwantpura	151883 c	a	c	Yes	Yes	Yes	Yes	Yes	Yes	Yes	b	c	b
473	Jugrajpura	151884 c	Yes	Yes	Yes	Yes	Yes	Yes	Yes	Yes	Yes	c	c	b
474	Lariyapura	151885 c	b	Yes	Yes	Yes	Yes	Yes	Yes	Yes	Yes	c	c	c
475	Kadilpura	151886												
476	Banthari	151887												
477	Darapur	151888												
478	Khaksis	151889 Yes	c	a	a	Yes	Yes	Yes			Yes	Yes	b	c
479	Rasulpura	151890												
480	Makundpura	151891 c	a	a	a		a			a	a	a	b	c
481	Ram Nagar	151892												

Census of India 2011- Village Directory

Amenities and Land use (As in 2009)

Name of District:-Jalaun-Location CodeNo:-165

Name of CD Block:--Nadigaon- Location CodeNo:-0376

Sr.No.	Name village	Location code no.	Availability of miscellaneous facilities (If amenities available code -Yes is given, If not available within the village , the distance range code viz; a for < 5 Kms, b for 5-10 Kms and c for 10+ kms of nearest place where facility is available is given).																Availability of electricity (Yes/No)					
			Self-Help Group (SHG)	Public distribution system (PDS) shop	Mandis / Regular market	Weekly Haat	Agricultural marketing society	Integrated Child Development Scheme (Nutritional Centres)	Anganwadi Centre (Nutritional Centres)	Others (Nutritional Centres)	ASHA (Accredited Social Health Activist)	Community centre with/without TV	Sports Field,	Sports Club / Recreation Centre	Cinema / Video Hall	Public Library	Public Reading Room	Newspaper Supply	Assembly Polling station	Birth & Death Registration Office	Power Supply for Domestic Use (ED)	Power Supply for Agricultural Use (EAG)	Power Supply for Commercial Use (EC)	Power Supply for All Uses (EA)
1	2	3	80	81	82	83	84	85	86	87	88	89	90	91	92	93	94	95	96	97	98	99	100	101
429	Deogaon	151840	b	Yes	b	b	b	b	Yes	b	Yes	b	Yes	b	b	b	b	Yes	a	Yes	Yes	No	No	No
430	Mohammadpura	151841	Yes	Yes	c	c	c	Yes	a	a	Yes	a	Yes	Yes	c	c	c	Yes	Yes	Yes	Yes	No	No	No
431	Simora	151842	Yes	Yes	Yes	Yes	Yes	Yes	Yes	Yes	Yes	Yes	Yes	Yes	Yes	Yes	Yes	Yes	Yes	Yes	Yes	No	No	No
432	Jaitpura	151843	Yes	Yes	Yes	Yes	Yes	Yes	Yes	Yes	Yes	Yes	Yes	Yes	Yes	Yes	Yes	Yes	Yes	Yes	Yes	No	No	No
433	Barkhera	151844																						
434	Lohai	151845	Yes	Yes	c	c	Yes	Yes	Yes	Yes	Yes	Yes	c	c	c	Yes	Yes	Yes	Yes	Yes	Yes	No	No	No
435	Sikri Buzarg	151846	a	a	b	b	c	b	a	Yes	Yes	b	Yes	c	c	Yes	Yes	Yes	a	b	Yes	Yes	No	No
436	Pajoniyan	151847	Yes	Yes	b	b	c	b	Yes	Yes	Yes	b	Yes	c	c	Yes	Yes	b	Yes	b	Yes	Yes	No	No
437	Jawakpura	151848																						
438	Katkribhim	151849																						
439	Salempura	151850																						
440	Sipura	151851	Yes	Yes	Yes	Yes	Yes	Yes	Yes	Yes	Yes	Yes	Yes	Yes	Yes	Yes	Yes	Yes	Yes	Yes	No	No	No	No
441	Katkri Bhoj	151852																						
442	Akniwa	151853	Yes	Yes	c	c	Yes	Yes	Yes	Yes	Yes	Yes	Yes	Yes	c	Yes	Yes	Yes	Yes	Yes	Yes	Yes	No	No
443	Dhanauri	151854																						
444	Seoni Buzurg	151855	Yes	Yes	c	c	c	Yes	c	Yes	Yes	c	Yes	c	c	c	Yes	a	Yes	Yes	Yes	Yes	No	No
445	Amkhera	151856																						
446	Barha	151857	a	Yes	c	c	c	Yes	a	Yes	Yes	c	Yes	c	c	c	a	a	Yes	Yes	Yes	Yes	No	No
447	Babu Pura	151858																						
448	Katkri Buzurg	151859	Yes	a	c	b	c	c	Yes	Yes	Yes	c	c	c	c	c	b	Yes	c	Yes	Yes	No	No	No
449	Kanhri	151860	Yes	Yes	Yes	c	b	b	c	Yes	Yes	c	c	c	c	c	b	Yes	c	Yes	Yes	Yes	Yes	Yes
450	Masudpura	151861	Yes	Yes	c	b	c	c	a	Yes	Yes	c	c	c	c	c	c	b	a	c	Yes	Yes	Yes	Yes
451	Sirtajpura	151862																						
452	Mithanpura	151863																						
453	Rajipura	151864	Yes	b	b	b	b	b	b	Yes	b	c	c	c	c	c	Yes	Yes	c	Yes	No	No	No	No
454	Dongarpura	151865	a	a	a	a	a	a	a	a	a	a	a	a	c	c	c	a	c	No	No	No	No	No
455	Basith	151866	Yes	Yes	b	b	b	b	Yes	Yes	Yes	c	c	c	c	c	b	a	c	Yes	No	No	No	No
456	Bibni	151867																						
457	Chakdhai	151868	a	a	b	b	c	c	a	Yes	a	c	c	c	c	c	b	a	c	Yes	Yes	Yes	Yes	Yes
458	Kanasi	151869	Yes	Yes	c	b	c	c	Yes	Yes	Yes	c	c	c	c	c	b	Yes	c	Yes	Yes	No	No	No
459	Adlispura	151870	Yes	Yes	c	b	c	c	Yes	Yes	Yes	c	c	c	c	c	b	Yes	c	Yes	Yes	No	No	No
460	Jara	151871	Yes	a	c	b	Yes	Yes	Yes	Yes	Yes	Yes	Yes	Yes	c	c	c	Yes	b	Yes	Yes	Yes	Yes	Yes
461	Rampura	151872																						
462	Karmara	151873																						
463	Kailiya Khurd	151874	Yes	a	c	b	Yes	Yes	a	Yes	a	Yes	Yes	Yes	c	c	c	Yes	b	Yes	Yes	Yes	Yes	Yes
464	Tilokpura	151875	Yes	a	c	b	a	Yes	a	Yes	a	c	Yes	Yes	c	c	c	a	b	Yes	Yes	Yes	Yes	Yes
465	Kherai	151876	Yes	Yes	b	b	b	a	a	Yes	Yes	Yes	Yes	Yes	b	b	b	a	a	Yes	Yes	No	No	No
466	Sadupura	151877	Yes	Yes	b	b	b	Yes	Yes	Yes	Yes	Yes	Yes	Yes	Yes	Yes	Yes	Yes	Yes	Yes	Yes	Yes	Yes	Yes
467	Antrapuri	151878																						
468	Khurd	151879	Yes	Yes	c	c	c	c	Yes	Yes	a	c	Yes	Yes	Yes	Yes	Yes	Yes	a	Yes	Yes	No	No	No
469	Mahalowa	151880	Yes	Yes	Yes	Yes	Yes	Yes	a	Yes	Yes	Yes	b	Yes	Yes	Yes	Yes	a	a	Yes	Yes	No	No	No
470	Khakal	151881	a	a	b	a	b	a	b	b	b	b	b	b	b	b	b	a	b	Yes	No	No	No	No
471	Tumra	151882	Yes	Yes	b	b	b	b	Yes	Yes	b	b	b	b	b	b	b	Yes	b	Yes	Yes	Yes	Yes	Yes
472	Bhagwantpura	151883	b	c	c	a	c	c	Yes	Yes	Yes	c	b	b	c	c	a	a	a	Yes	No	No	No	No
473	Jugrajpura	151884	Yes	Yes	Yes	Yes	Yes	Yes	Yes	Yes	Yes	Yes	Yes	b	c	c	c	a	Yes	Yes	No	No	No	No
474	Lariyapura	151885	Yes	Yes	Yes	b	Yes	Yes	Yes	Yes	Yes	Yes	Yes	Yes	Yes	Yes	Yes	Yes	c	Yes	Yes	No	No	No
475	Kadilpura	151886																						
476	Banthari	151887																						
477	Darapur	151888																						
478	Khaksis	151889	Yes	Yes	b	Yes	b	c	Yes	Yes	Yes	b	Yes	b	b	b	b	Yes	Yes	c	Yes	Yes	Yes	Yes
479	Rasulpura	151890																						
480	Makundpura	151891	a	a	b	a	b	Yes	a	Yes	a	b	a	b	b	b	b	Yes	Yes	a	Yes	Yes	Yes	Yes
481	Ram Nagar	151892																						

Census of India 2011- Village Directory

Amenities and Land use (As in 2009)

Name of District:-Jalau-Location CodeNo:-165

Name of CD Block:--Nadigaon- Location CodeNo:-0376

Sr.No.	Name village	Location code no.	Land Use																	Name of three most important commodities manufactured					
			Nearest Town	Area under different types of land use (in hectares rounded up to one decimal place)													Area irrigated by source (in hectare).								
				Name	Distance range code i.e. a for <= 5 Kms. b for 5-10 Kms and c for 10+ Kms.	Forests	Area under Non-agricultural Uses	Barren and Un-cultivable land	Permanent Pastures and Other Grazing Lands	Land Under Miscellaneous Tree Crops etc.	Culturable Waste Land	Fallow lands other than current fallows	Current Fallows	Net Area Sown	Total Irrigated Land Area	Total Un-irrigated Land Area	Canals (C)	Wells/Tube-wells(W/TW)	Tanks/Lakes(TL)		Water Falls(WF)	Others(O)	First	Second	Third
429	Deogaon	151840 KONCH b		0	1	39.3	0	0.2	0	0	0	615.9	561.1	54.8	369.7	191.5	0	0	0						
430	Mohammadpura	151841 KONCH c		0	10.4	0	0	0	0	0	0	102.8	47.4	55.4	47.4	0	0	0	0						
431	Simora	151842 KONCH c		0	6.5	0	0	0	0	0	5.6	112.9	38.4	75.5	0	38.4	0	0	0						
432	Jaitpura	151843 KONCH c		0	5.4	0	0	0	0	0	0	64.3	12.4	51.9	12.4	0	0	0	0						
433	Barkhera	151844 KONCH c		0	1.3	0	0	0	0	0	4.1	32.6	32.6	0	0	0	0	0	32.6						
434	Lohai	151845 JALAUN c		0	30.1	0	0	0	0	0	0	320.1	147	173.2	141.1	5.8	0	0	0						
435	Sikri Buzarg	151846 c		0	24.7	0	0.6	0.2	0.1	0.6	0	243.3	195.7	47.6	195.5	0.3	0	0	0						
436	Pajoniyan	151847 JALAUN c		0	27.3	0	0	0.7	0.2	1.4	0	350.8	269.5	81.3	0	247.8	21.7	0	0						
437	Jawakpura	151848 KONCH c		0	3.4	0	0	0	0	0	0	96.9	54.2	42.6	54.2	0	0	0	0						
438	Katkribhim	151849 KONCH c		0	7.9	0	0	0	0	0	3.8	72.4	55.2	17.2	55.2	0	0	0	0						
439	Salempura	151850 KONCH c		0	3.1	0	0	0.3	0	0	0	61	61	0	0	0	0	0	61						
440	Sipura	151851 KONCH c		0	17.7	0	0	0	0	0	57.3	251.8	85.4	166.5	85.4	0	0	0	0						
441	Katkri Bhoj	151852 KONCH c		0	3.8	0	0	0	0.2	0	0	44.2	36.4	7.8	36.4	0	0	0	0						
442	Akniwa	151853 KONCH c		0	26.5	0	0	0.4	0.6	0	0	246.4	127.2	119.2	0	98.9	28.3	0	0						
443	Dhanauri	151854 KONCH c		0	6.1	0	0	0	0	0	0	70.1	39.7	30.4	0	39.7	0	0	0						
444	Seoni Buzurg	151855 KONCH c		0	22.9	0	0	0	0.7	0.2	0	267.5	207.8	59.7	207.8	0	0	0	0						
445	Amkhera	151856 JALAUN c		0	1.7	0	0	0	0	36.2	0	21.8	21.8	0	19.8	2	0	0	0						
446	Barha	151857 KONCH c		0	5.3	0	0	0	0.3	0.9	0	90.9	61.5	29.4	61.5	0	0	0	0						
447	Babu Pura	151858 JALAUN c		0	3.4	0	0	0	0	0	0	33	30.8	2.2	0	30.8	0	0	0						
448	Katkri Buzurg	151859 KONCH c		0	17.3	0	0	0	0	13.4	0	115.8	106.9	8.9	106.9	0	0	0	0						
449	Kanhri	151860 KONCH c		0	15.3	0	0	0	0	4.6	0	119.7	116.2	3.5	113.7	2.5	0	0	0						
450	Masudpura	151861 KONCH c		0	10.1	0	0	0	0	7.7	0	50.3	40.9	9.4	40.9	0	0	0	0						
451	Sirtajpura	151862 KONCH c		0	5	0	0	0	0	0	0	56	45	11	45	0	0	0	0						
452	Mithanpura	151863 KONCH c		0	4	0	0	0	0	0	6	79	79	0	0	79	0	0	0						
453	Rajipura	151864 KONCH c		0	12	0	0	0	0	0	29	90	90	0	68	22	0	0	0						
454	Dongarpura	151865		0	12	0	0	0	0	0	0	141	113	28	113	0	0	0	0						
455	Basith	151866 JALAUN c		0	18	0	0	0	0	0	0	11	9	3	0	9	0	0	0						
456	Bibni	151867 JALAUN c		0	12	0	0	0	0	0	0	97	56	41	56	0	0	0	0						
457	Chakdhai	151868 KONCH c		0	4.3	0	0	0.4	0	0.6	0	39.7	33.6	6.1	0	33.6	0	0	0						
458	Kanasi	151869 KONCH c		0	11.3	0	0	0	0	0	0	205.9	145.5	60.3	145.5	0	0	0	0						
459	Adlispura	151870 KONCH c		0	21.8	0	0	0	0	0	0	216.7	101.3	115.4	96.7	4.6	0	0	0						
460	Jara	151871 JALAUN c		0	17.3	0	0	0	0	0	2.4	218	204.7	13.2	127	77.7	0	0	0						
461	Rampura	151872 JALAUN c		0	3.5	0	0	0	0	0	0	87.4	63.4	24	63.4	0	0	0	0						
462	Karmara	151873 JALAUN c		0	7.1	0	0	0	0	0	0	90.4	76.4	14	76.4	0	0	0	0						
463	Kailiya Khurd	151874 JALAUN c		0	23.1	0	0	7	0	0	0	314.1	222.2	91.8	187.8	34.4	0	0	0						
464	Tilokpura	151875 JALAUN c		0	8.4	0	0	0	0	0	0	129.3	118.6	10.7	81.6	37	0	0	0						
465	Kherai	151876 KONCH b		0	10.6	0	0	0	0	0	0	123.4	76.9	46.5	37.8	39.1	0	0	0						
466	Sadupura	151877 KONCH b		0	24	0	0	0	2.6	0	0	157.2	83.2	74	39.8	43.4	0	0	0						
467	Antrapuri	151878 KONCH b		0	1.2	0	0	0	0	0	1.2	29.8	13.6	16.2	13.6	0	0	0	0						
468	Khurd	151879 KONCH c		0	18.1	0	0	0	0	0	0	191.2	142	49.2	79	62.9	0	0	0						
469	Mahalowa	151880 KONCH b		0	15.3	0	0	0	0	0	0	210.9	116.2	94.8	74.4	41.8	0	0	0						
470	Khakal	151881 KONCH b		0	17.7	0	0	0	0	10.4	0	221	185.2	35.8	85.2	0	0	0	100						
471	Tumra	151882 KONCH b		0	15.9	0	0	0	0	5.5	0	221.5	136.4	85.1	80	56.4	0	0	0						
472	Bhagwantpura	151883 KONCH c		0	21.7	0	0	19.6	3.2	6.3	0	179.2	102.2	78	97.9	3.2	0	0	0						
473	Jugrajpura	151884 KONCH c		0	26.9	0	0	8.2	0	8.9	0	366.9	227.9	139.1	227.9	0	0	0	0						
474	Lariyapura	151885 KONCH c		0	21.9	0	0	22.2	0	5.8	0	198.5	130.6	68	130.6	0	0	0	0						
475	Kadilpura	151886 JALAUN b		0	1.1	0	0	0	0.3	0	0	29.2	28.8	0.4	25.2	3.6	0	0	0						
476	Banthari	151887 JALAUN c		0	7.2	0	0	0	0	0	0	80.9	72.7	8.2	64.1	8.6	0	0	0						
477	Darapur	151888 JALAUN b		0	9	0	0	0	0	0	0	101.6	95.4	6.3	95.4	0	0	0	0						
478	Khaksis	151889 JALAUN b		0	105.2	0	0	1.4	13.9	0	4.3	657.5	501.5	155.9	435.1	66.5	0	0	0						
479	Rasulpura	151890 JALAUN b		0	3	0	0	0	0	0	0	69.9	61.6	8.4	54.1	7.5	0	0	0						
480	Makundpura	151891 JALAUN c		0	7.8	0	0	0	0	0	0	117.4	90.4	27	70.1	20.3	0	0	0						
481	Ram Nagar	151892 KONCH c		0	5.6	0	0	1	0	0	0	121.8	95.5	26.3	95.5	0	0	0	0						

Census of India 2011- Village Directory

Amenities and Land use (As in 2009)

Name of District:-Jalaun-Location CodeNo:-165

Name of CD Block:--Nadigaon- Location CodeNo:-0376

Sr.No.	Name village	Location code no.	Total area of the village (in hectares rounded up to one decimal place)	Total population (2011 census)	Number of households (2011 census)	Number of educational amenities available. (If not available within the village , the distance range code viz; a for < 5 Kms, b for 5-10 Kms and c for 10+ kms of nearest place where facility is available is given).													
						Pre-Primary school (PP)	Primary school (P)	Middle school (M)	Secondary School (S)	Senior Secondary school (SS)	Degree college of arts science & commerce (ASC)	Engineering college(EC)	Medical college (MC)	Management institute (MI)	Polytechnic (Pt)	Vocational training school /ITI	Non-formal training centre (NFTC)	Special school for disabled (SSD)	Others (specify)
1	2	3	4	5	6	7	8	9	10	11	12	13	14	15	16	17	18	19	20
482	Diha	151893	281.4	1186	165	a	1	b	b	b	b	c	c	c	c	c	c		
483	Mahatwani Madh	151894	455.3	1377	231	a	1	1	b	b	b		c	c		c	c	c	
484	Hajaratpura	151895	101.2	0	0														
485	Nasirpura	151896	152.2	0	0														
486	Dhanja	151897	518.6	2421	436	c	1	1	c	c		c		c	c				
487	Kalyanpura	151898	126.2	0	0														
488	Birpura	151899	204.2	0	0														
489	Sulakhna	151900	800.3	1270	226	c	1	1	c	c	c		c		c	c			
490	Gangthra	151901	192.7	777	133	c	1	1	c	c	c		c		c	c			
491	Hindokhra	151902	178.7	552	103	a	1	1	a	c	c	c	c	c					
492	Keolari	151903	961.9	4301	771	1	2	2	1	1	c	c	c	c		c	c	c	
493	Tajpura Sani	151904	323.2	853	137	c	1	c	c	c	c	c	c	c		c	c	c	
494	Gobardhanpura	151905	404.6	1511	277	c	1	c	c	c	c	c	c	c		c	c	c	
495	Kherawar	151906	351	1071	206	c	1	c	c	c	c	c		c	c	c			
496	Rani Pura	151907	79.7	228	39	c	1	a	b	b	b		c	c	c	c	c		
497	Rura	151908	106.8	220	26	c	a	a	b	b	b		c	c	c	c	c		
498	Seoni Khurd	151909	163.9	542	89	c	1	c	c	c	c	c		c	c				
499	Chittarpura	151910	51.8	0	0														
500	Deori	151911	100.2	96	16	c	a	a	b	b	b		c	c	c	c			
501	Jhilara	151912	175.2	233	41	c	1	1	c	b	b		c	c	c	c			
502	Repura	151913	53.2	0	0														
503	Beona	151914	94.4	538	86	c	1	a	b	b	a		c	c	c	c			
504	Biraura	151915	215.7	428	92		1	a	a	a	a			c	c				
505	Badauan	151916	195.5	721	138		1	a	a	a	a			c	c				
506	Karhiyapur	151917	175.4	104	16	a	a	a	a	a	a				c	c			
507	Khoaha	151918	258.1	790	120		1	1	b	b					c	c			
508	Harsanepura	151919	137.6	0	0														
509	Bhedpura Madh	151920	130.1	349	59	a	a	c	b	b			c	c	c	c	c	c	
510	Titrakhalipur Pa	151921	357.8	1065	175	1	a	a	a	a			c		c	c			
511	Kherabenda	151922	192.8	451	79	a	1	a	b	b	a		c		c	c			
512	Titrakhalipur Kl	151923	357.8	2291	398	a	2	a	a				c		c	c			
513	Dhanaura	151924	932.5	2093	362		1	1	c	c	a	c	c	c	c	c	c		
514	Rawa	151925	539.8	1146	198	c	1	1		c	c		c	c	c				
515	Bhend	151926	467.1	4281	722	1	2	1											
516	Ratanpura Koncl	151927	373.6	0	0														
517	Champatpura	151928	426.8	0	0														
Block T O T A L :			55321.8	165404	28166	17	147	69	13	11	0	0	0	0	0	0	0	0	0

Census of India 2011- Village Directory

Amenities and Land use (As in 2009)

Name of District:-Jalaun-Location CodeNo:-165

Name of CD Block:--Nadigaon- Location CodeNo:-0376

Sr.No.	Name village	Location code no.	Number of Medical Amenities available. (If not available within the village , the distance range code viz; a for < 5 Kms, b for 5-10 Kms and c for 10+ kms of nearest place where facility is available is given).										Number of Non-Government Medical Amenities available.								
			Community health centre (CHC)	Primary health centre (PHC)	Primary health sub centre (PHS)	Maternity and child welfare centre (MCW)	T.B. clinic (TBC)	Hospital-allopathic (HA)	Hospital-alternative medicine (HO)	Dispensary (D)	Veterinary hospital (VH)	Mobile health clinic (MHC)	Family welfare centre (FWC)	Charitable non Govt. hospital/Nursing home.	Medical practitioner with MBBS Degree	Medical practitioner with other degree	Medical practitioner with no degree	Traditional practitioner and faith healer .	Medicine Shop	Others	
1	2	3	21	22	23	24	25	26	27	28	29	30	31	32	33	34	35	36	37	38	
482	Diha	151893	c	b	b	b	c	c	a	b	a	c	c		0	0	0	0	1	0	0
483	Mahatwani Madl	151894	c	b	b	b	c	c	a	b	a	c	c		0	0	0	0	1	0	0
484	Hajaratpura	151895																			
485	Nasirpura	151896																			
486	Dhanja	151897	c	c	c	c	c	c	c	c	c	c	c		0	0	0	0	1	0	0
487	Kalyanpura	151898																			
488	Birpura	151899																			
489	Sulakhna	151900	c	c	c	c	c	c	c	c	c	c	c		0	0	0	0	1	0	0
490	Gangthra	151901	c	c	c	c	c	c	c	c	c	c	c		0	0	0	0	1	0	0
491	Hindokhra	151902	c	c	a	c	c	c	c	c	c	c	c		0	0	0	0	1	0	0
492	Keolari	151903	c	c		c	c	c	c	c	c	c	c		0	0	0	0	1	0	0
493	Tajpura Sani	151904	c	a	c	c	c	c	c	c	b		c		0	0	0	0	1	1	0
494	Gobardhanpura	151905	c		1	c	c	c	c	c	b				0	0	0	0	0	1	0
495	Kherawar	151906	c	b	a	c	c	c	c	c	b		c		0	0	0	0	0	1	0
496	Rani Pura	151907	c	c	b	e	c	c	c	c	c	c	c		0	0	0	0	0	1	0
497	Rura	151908	c	c	a	e	c	c	c	c	c	c	c		0	0	0	0	0	1	0
498	Seoni Khurd	151909	c	c	c	c	c	c	c	b	b		c		0	0	0	0	0	1	0
499	Chittarpura	151910																			
500	Deori	151911	c	c	b	c	c	c		c	c	c	c		0	0	0	0	0	1	0
501	Jhilara	151912	c	c	b	c	c	c		c	c	c	c		0	0	0	0	0	1	0
502	Repura	151913																			
503	Beona	151914	c	c	b	c	c	c		c	c	c	c		0	0	0	0	0	1	0
504	Biraura	151915	c	a	a	a	c	a	c	c	c		a		0	0	0	0	0	1	0
505	Badauan	151916	c	a	a	a	c	a	c	c	c		a		0	0	0	0	0	1	0
506	Karhiyapur	151917	c	a	a	a	c	a	c	c	c		a		0	0	0	0	0	1	0
507	Khoaha	151918	c	b	b	b	c	b	c	c	c		b		0	0	0	0	0	0	0
508	Harsanepura	151919																			
509	Bhedpura Madh	151920	c	c	b	a	c	c	b	b	b	c	c		0	0	0	0	0	1	0
510	Titrahaliipur Pa	151921	c	c	c	c	c	c	c	c		c	c		0	0	0	0	0	1	0
511	Kherabenda	151922	c	a	c	c	c	c	a	a	a	c	c		0	0	0	0	0	1	0
512	Titrahaliipur Kl	151923	c	c	c	c	c	c	c	c	c	a	c		0	0	0	0	0	1	0
513	Dhanaura	151924	c	c	a	a	c	a	a	a	a	c	a		0	0	0	0	0	0	0
514	Rawa	151925	c	c	c	c	c	c	c	c	c	c	c		0	0	0	0	0	0	0
515	Bhend	151926	c			1					3				0	0	0	0	0	1	0
516	Ratanpura Koncl	151927																			
517	Champatpura	151928																			
Block T O T A L :			0	2	7	2	0	1	0	0	34	0	1	0	3	7	30	49	48	1	

Census of India 2011- Village Directory

Amenities and Land use (As in 2009)

Name of District:-Jalaun-Location CodeNo:-165

Name of CD Block:--Nadigaon- Location CodeNo:-0376

Sr.No.	Name village	Location code no.	Availability of drinking water - Yes / No								Availability of toilet & others Yes / No			
			Tap water (Treated/Untreated)	Well water (Covered / Uncovered well)	Hand Pump	Tube wells / Bore well	Spring	River / Canal	Tank / Pond / Lake	Others	Community toilet including bath.	Community toilet excluding bath.	Rural sanitary mart or sanitary hardware outlet available near the village.	Community bio- gas or recycle of waste for productive use.
1	2	3	39	40	41	42	43	44	45	46	47	48	49	50
482	Diha	151893	Yes	No	Yes	Yes	No	Yes	No	No	No	No	No	No
483	Mahatwani Madl	151894	Yes	No	Yes	Yes	No	Yes	Yes	No	No	No	No	No
484	Hajaratpura	151895												
485	Nasirpura	151896												
486	Dhanja	151897	Yes	No	Yes	Yes	No	No	Yes	No	No	No	No	No
487	Kalyanpura	151898												
488	Birpura	151899												
489	Sulakhna	151900	Yes	No	Yes	Yes	No	No	No	No	No	No	No	No
490	Gangthra	151901	Yes	No	Yes	Yes	No	No	No	No	No	No	No	No
491	Hindokhra	151902	Yes	No	Yes	Yes	No	No	No	No	No	No	No	No
492	Keolari	151903	Yes	Yes	Yes	Yes	No	Yes	Yes	No	No	No	No	No
493	Tajpura Sani	151904	Yes	No	Yes	No	No	No	No	No	No	No	No	No
494	Gobardhanpura	151905	Yes	No	Yes	Yes	No	Yes	Yes	No	No	No	No	No
495	Kherawar	151906	Yes	No	Yes	No	No	No	No	No	No	No	No	No
496	Rani Pura	151907	Yes	No	Yes	Yes	No	No	Yes	No	No	No	No	No
497	Rura	151908	Yes	No	Yes	Yes	No	No	No	No	No	No	No	No
498	Seoni Khurd	151909	Yes	No	Yes	Yes	No	No	No	No	No	No	No	No
499	Chittarpura	151910												
500	Deori	151911	Yes	No	Yes	Yes	No	No	No	No	No	No	No	No
501	Jhilara	151912	Yes	No	Yes	No	No	No	No	No	No	No	No	No
502	Repura	151913												
503	Beona	151914	Yes	Yes	Yes	Yes	No	Yes	Yes	No	No	No	No	No
504	Biraura	151915	Yes	Yes	Yes	Yes	No	No	Yes	No	No	No	No	No
505	Badauan	151916	Yes	Yes	Yes	Yes	No	No	Yes	No	No	No	No	No
506	Karhiyapur	151917	Yes	Yes	Yes	Yes	No	No	Yes	No	No	No	No	No
507	Khoaha	151918	Yes	Yes	Yes	Yes	No	No	No	No	No	No	No	No
508	Harsanepura	151919												
509	Bhedpura Madh	151920	Yes	No	No	No	No	No	No	No	No	No	No	No
510	Titrahaliipur Pa	151921	Yes	Yes	Yes	Yes	No	Yes	Yes	No	No	No	No	No
511	Kherabenda	151922	Yes	Yes	Yes	Yes	No	No	No	No	No	No	No	No
512	Titrahaliipur Kl	151923	Yes	Yes	Yes	Yes	No	No	Yes	No	No	No	No	No
513	Dhanaura	151924	Yes	No	Yes	Yes	No	No	Yes	No	No	No	No	No
514	Rawa	151925	Yes	Yes	Yes	Yes	No	Yes	Yes	No	No	No	No	No
515	Bhend	151926	Yes	No	Yes	No	No	No	No	No	No	No	No	No
516	Ratanpura Koncl	151927												
517	Champatpura	151928												
Block T O T A L :			116	74	142	114	8	54	66	0	3	5	4	2

Census of India 2011- Village Directory

Amenities and Land use (As in 2009)

Name of District:-Jalaun-Location CodeNo:-165

Name of CD Block:--Nadigaon- Location CodeNo:-0376

Sr.No.	Name village	Location code no.	Communication and transport facilities (If amenities available code -Yes is given except for Village Pin Code ,If not available within the village , the distance range code viz; a for < 5 Kms, b for 5-10 Kms and c for 10+ kms of nearest place where facility is available is given).																
			Post office(PO)	Sub post office (SPO)	Post & Telegraph office (P&TO)	Village Pin Code	Telephones (Land lines)	Public call office (PCO)	Mobile phone coverage	Internet cafes/ Common service centre (CSC)	Private courier facility	Bus service (Public & Private)	Railway stations	Auto/Modified Autos	Taxis and Vans	Tractors	Cycle-pulled rickshaws(Manual & Machine driven)	Carts driven by animals	Sea /River ferry service
1	2	3	51	52	53	54	55	56	57	58	59	60	61	62	63	64	65	66	67
482	Diha	151893 b	b	c				b	c	c	c	c	c	c	c	Yes	Yes	Yes	
483	Mahatwani Madl	151894 a	a	c					a	c	c	c	c	c	c	Yes	Yes	Yes	
484	Hajaratpura	151895																	
485	Nasirpura	151896																	
486	Dhanja	151897 a	a	a					Yes		Yes	c				Yes		Yes	
487	Kalyanpura	151898																	
488	Birpura	151899																	
489	Sulakhna	151900	b						a			Yes	c			Yes		Yes	
490	Gangthra	151901 a	a						Yes			Yes	c			Yes		Yes	
491	Hindokhra	151902 c	a	c		285121 c	c	a	Yes	c			c			Yes	Yes	Yes	
492	Keolari	151903	Yes			285121 c	c	Yes	c	Yes	Yes	c	c	c		Yes	Yes	Yes	
493	Tajpura Sani	151904 c	b	Yes			c	Yes		c	c	c	c			c	Yes		
494	Gobardhanpura	151905 c	b	c			Yes	Yes			c	c	c		Yes	Yes		Yes	
495	Kherawar	151906 c	b	c		285121	Yes	Yes	c	Yes	c	c	c			Yes	c	Yes	
496	Rani Pura	151907 c	b	c		285205 c	c	Yes	c	c	b	e	c	c		Yes	c	Yes	
497	Rura	151908 c	b	c		285205 c	c		c	c	b	c	c	c		Yes	c	Yes	
498	Seoni Khurd	151909 c	a	c		285205 a	a	b	c	c	a	c	c	c					
499	Chittarpura	151910																	
500	Deori	151911 c	b	c		285205 c	c		c	c	b	c	c	c		Yes	c	a	
501	Jhilara	151912 c	b	c		285205 c	c	Yes	c	c	b	c	c	c		Yes	c	Yes	
502	Repura	151913																	
503	Beona	151914 c	a	c		285205 c	c	Yes	c	c	a	c	c	c		Yes	c	Yes	
504	Biraura	151915 c	a	c		285123		Yes		c	c	c	c					Yes	
505	Badauan	151916 c	a	c		285123 a		Yes	c	c	Yes	c						Yes	
506	Karhiyapur	151917 c	a	c		285123		Yes	c	c	a	c						Yes	
507	Khoaha	151918 c	b	c		285123		Yes	c	c	b	c							Yes
508	Harsanepura	151919																	
509	Bhedpura Madh	151920 c	a	c		285205 a	a	a	c	c	a	c	c	c		Yes			
510	Titrakhalilpur Pa	151921 c	a	c		285205 c	c		c	c	Yes	c	c		Yes	Yes	c	Yes	
511	Kherabenda	151922 a	a	c		285205 c	a	Yes	c	c	Yes	c	c		Yes	Yes	c		
512	Titrakhalilpur Kl	151923 c	Yes	c		285205 c	c	Yes	c	c	Yes	c	c		Yes	Yes	c	Yes	
513	Dhanaura	151924 c	a	c		285205 a	a		c	c	a	c	c	c		c	Yes	c	Yes
514	Rawa	151925 a	c	c			c	c	c	c	a	c	c	c		c	c	Yes	
515	Bhend	151926 c	Yes	Yes		285205	Yes	Yes	Yes	Yes	Yes	c					Yes	Yes	
516	Ratanpura Koncl	151927																	
517	Champatpura	151928																	
Block T O T A L :			4	17	2	60	35	20	64	16	4	46	9	1	27	54	33	83	17

Census of India 2011- Village Directory

Amenities and Land use (As in 2009)

Name of District:-Jalaun-Location CodeNo:-165

Name of CD Block:-Nadigaon- Location CodeNo:-0376

Sr.No.	Name village	Location code no.	Village connected to highways,village roads, banks & credit societies (If amenities available code -Yes is given, If not available within the village , the distance range code viz: a for < 5 Kms, b for 5-10 Kms and c for 10+ kms of nearest place where facility is available is given).												
			Connected to national highway(NH)	Connected to state highway(SH)	Connected to major district road (MDR)	Connected to others district road	Pucca roads	Kutchcha roads	Water bounded macadam(WBM) roads	Navigable waterway (river/canal)(NW)	Footpaths (FP)	Commercial & Co-operative Banks	ATM	Agricultural Credit Societies	
1	2	3	68	69	70	71	72	73	74	75	76	77	78	79	
482	Diha	151893 c	b	b		Yes		Yes	Yes		Yes	a	b	c	
483	Mahatwani Madl	151894 c	b	b		Yes	Yes	Yes	Yes		Yes	a	b	c	
484	Hajaratpura	151895													
485	Nasirpura	151896													
486	Dhanja	151897 c	c	Yes		Yes			Yes		Yes	a	c	b	
487	Kalyanpura	151898													
488	Birpura	151899													
489	Sulakhna	151900 c	c	Yes		Yes		Yes	Yes	Yes	Yes		c	b	
490	Gangthra	151901 c	c	Yes		Yes	Yes	Yes	Yes	Yes	Yes	b	c	Yes	
491	Hindokhra	151902 c	c	a		Yes	Yes	Yes	Yes		Yes	b	c	c	
492	Keolari	151903 c	Yes	Yes			Yes	Yes	Yes	c	c	Yes	c	c	
493	Tajpura Sani	151904 c	a	Yes		Yes	Yes	Yes	Yes		Yes	c	c	b	
494	Gobardhanpura	151905 c	b	Yes		Yes	Yes	Yes	Yes		Yes	c	c	b	
495	Kherawar	151906 c	b	Yes		Yes	Yes	Yes	Yes		Yes	c	c	b	
496	Rani Pura	151907 c	c	b		b		a	Yes		Yes	b	c	b	
497	Rura	151908 c	c	b		a			Yes		Yes	b	c	b	
498	Seoni Khurd	151909 c	c	c		Yes	Yes	Yes	Yes		Yes	b	c	b	
499	Chittarpura	151910													
500	Deori	151911 c	c	c		b		Yes			Yes	b	c	b	
501	Jhilara	151912 c	c	c		b	Yes				Yes	b	c	b	
502	Repura	151913													
503	Beona	151914 c	c	c		a	Yes	Yes			Yes	a	c	a	
504	Biraura	151915 c	Yes	c		a	a		Yes		Yes	a	c	a	
505	Badauan	151916 c	a	a					Yes		Yes	a	c	a	
506	Karhiyapur	151917 c	c	a				Yes			Yes	a	c	a	
507	Khoaha	151918 c	c	b							Yes	b	c	b	
508	Harsanepura	151919													
509	Bhedpura Madh:	151920 c	c	Yes		Yes		Yes	Yes		Yes	a	c	a	
510	Titrakhalilpur Pa	151921 c	Yes	Yes		Yes	Yes	Yes	Yes		Yes	Yes	c	Yes	
511	Kherabenda	151922 c	Yes	a		Yes		Yes	Yes	Yes	Yes	a	c	a	
512	Titrakhalilpur Kl	151923 c	Yes	Yes		Yes	Yes	Yes	Yes		Yes	a	c	a	
513	Dhanaura	151924 c	c	Yes		Yes	Yes	Yes	Yes		Yes	a	c	a	
514	Rawa	151925 c	a	Yes		Yes	Yes	Yes	Yes		Yes	a	c	a	
515	Bhend	151926 b	c	Yes				Yes	Yes		Yes	Yes	c	b	
516	Ratanpura Koncl	151927													
517	Champatpura	151928													
Block T O T A L :			3	13		52	77	73	113	108	33	130	10	0	8

Census of India 2011- Village Directory

Amenities and Land use (As in 2009)

Name of District:-Jalaun-Location CodeNo:-165

Name of CD Block:-Nadigaon- Location CodeNo:-0376

Sr.No.	Name village	Location code no.	Availability of miscellaneous facilities (If amenities available code -Yes is given, If not available within the village, the distance range code viz: a for < 5 Kms, b for 5-10 Kms and c for 10+ kms of nearest place where facility is available is given).																	Availability of electricity (Yes/No)				
			Self-Help Group (SHG)	Public distribution system (PDS) shop	Mandis / Regular market	Weekly Haat	Agricultural marketing society	Integrated Child Development Scheme (Nutritional Centres)	Anganwadi Centre (Nutritional Centres)	Others (Nutritional Centres)	ASHA (Accredited Social Health Activist)	Community centre with/without TV	Sports Field,	Sports Club / Recreation Centre	Cinema / Video Hall	Public Library	Public Reading Room	Newspaper Supply	Assembly Polling station	Birth & Death Registration Office	Power Supply for Domestic Use (ED)	Power Supply for Agricultural Use (EAG)	Power Supply for Commercial Use (EC)	Power Supply for All Uses (EA)
1	2	3	80	81	82	83	84	85	86	87	88	89	90	91	92	93	94	95	96	97	98	99	100	101
482	Diha	151893	Yes	a	b	a	b	c	a	Yes	a	Yes	b	b	b	b	b	b	Yes	c	Yes	Yes	Yes	Yes
483	Mahatwani Madl	151894	Yes	b	b	b	b	c	a	Yes	Yes	a	b	b	b	b	b	a	Yes	c	Yes	No	No	No
484	Hajaratpura	151895																						
485	Nasirpura	151896																						
486	Dhanja	151897	c	c	c	c	c	c	c	c	c	c	c	Yes	Yes	Yes	c	Yes	Yes	Yes	Yes	Yes	Yes	Yes
487	Kalyanpura	151898																						
488	Birpura	151899																						
489	Sulakhna	151900	c	c	c	c	Yes	Yes	Yes	Yes	Yes	Yes	Yes	Yes	Yes	Yes	Yes	Yes	Yes	Yes	Yes	Yes	Yes	Yes
490	Gangthra	151901	c	c	c	c	Yes	Yes	Yes	Yes	Yes	Yes	Yes	Yes	Yes	Yes	Yes	Yes	Yes	Yes	Yes	Yes	Yes	Yes
491	Hindokhra	151902	Yes	a	c	c	c	Yes	Yes	Yes	Yes	a	Yes	Yes	c	c	c	Yes	Yes	Yes	Yes	Yes	Yes	Yes
492	Keolari	151903	Yes	Yes	c	c	c	c	Yes	Yes	Yes	c	Yes	c	c	c	c	Yes	Yes	Yes	Yes	Yes	Yes	Yes
493	Tajpura Sani	151904	Yes	Yes	c	c	Yes	Yes	a	Yes	Yes	c	Yes	a	c	c	c	Yes	Yes	Yes	Yes	Yes	Yes	Yes
494	Gobardhanpura	151905	Yes	Yes	c	c	Yes	Yes	Yes	Yes	Yes	c	Yes	c	c	c	c	Yes	Yes	Yes	Yes	Yes	Yes	Yes
495	Kherawar	151906	Yes	Yes	c	c	Yes	Yes	a	Yes	Yes	c	c	c	c	c	c	Yes	Yes	Yes	Yes	Yes	Yes	Yes
496	Rani Pura	151907	Yes	b	c	c	c	c	b	Yes	b	c	c	c	c	c	c	b	b	Yes	No	No	No	No
497	Rura	151908	Yes	b	c	c	c	c	a	Yes	a	c	c	c	c	c	c	a	a	Yes	No	No	No	No
498	Seoni Khurd	151909	Yes	Yes	c	c	c	Yes	a	Yes	Yes	c	Yes	c	c	c	Yes	Yes	Yes	Yes	Yes	Yes	No	No
499	Chittarpura	151910																						
500	Deori	151911	Yes	b	c	c	c	c	b	Yes	b	c	c	c	c	c	c	b	b	No	No	No	No	No
501	Jhilara	151912	Yes	b	c	c	c	c	a	Yes	a	c	c	c	c	c	c	a	b	Yes	No	No	No	No
502	Repura	151913																						
503	Beona	151914	Yes	Yes	c	c	Yes	c	Yes	Yes	Yes	c	c	c	c	c	c	Yes	b	Yes	No	No	No	No
504	Biraura	151915	Yes	Yes	a	c	Yes	Yes	Yes	Yes	a	Yes	Yes	Yes	Yes	Yes	Yes	a	a	Yes	Yes	No	No	No
505	Badauan	151916	Yes	Yes	Yes	c	Yes	Yes	Yes	Yes	Yes	Yes	Yes	Yes	Yes	Yes	Yes	Yes	Yes	Yes	Yes	Yes	No	No
506	Karhiyapur	151917	Yes	a	c	Yes	Yes	a	a	Yes	Yes	Yes	Yes	Yes	Yes	Yes	Yes	a	a	Yes	Yes	No	No	No
507	Khoaha	151918	Yes	Yes	c	Yes	Yes	Yes	Yes	Yes	Yes	Yes	Yes	Yes	Yes	Yes	Yes	Yes	Yes	Yes	Yes	Yes	No	No
508	Harsanepura	151919																						
509	Bhedpura Madh	151920	Yes	Yes	c	c	c	c	a	Yes	Yes	c	c	c	c	c	c	Yes	Yes	c	Yes	Yes	Yes	Yes
510	Titrakhalilpur Pa	151921	Yes	Yes	c	c	c	Yes	Yes	Yes	Yes	c	Yes	Yes	Yes	c	Yes	Yes	Yes	a	Yes	No	No	No
511	Kherabenda	151922	a	a	c	c	c	Yes	Yes	Yes	Yes	c	a	a	c	a	a	a	a	Yes	Yes	Yes	Yes	Yes
512	Titrakhalilpur Kl	151923	Yes	a	c	c	c	Yes	Yes	Yes	Yes	c	a	a	c	a	a	b	Yes	a	Yes	No	No	No
513	Dhanaura	151924	Yes	Yes	c	c	c	c	Yes	Yes	Yes	c	c	c	c	c	c	Yes	Yes	c	Yes	Yes	Yes	Yes
514	Rawa	151925	c	a	c	c	c	Yes	Yes	Yes	c	a	c	c	c	c	c	Yes	Yes	Yes	Yes	Yes	Yes	Yes
515	Bhend	151926	Yes	Yes	Yes	Yes	Yes	Yes	Yes	Yes	Yes	Yes	Yes	Yes	Yes	Yes	Yes	Yes	Yes	Yes	Yes	Yes	Yes	Yes
516	Ratanpura Koncl	151927																						
517	Champatpura	151928																						
Block T O T A L :			102	95	22	29	44	72	90	133	110	43	65	44	36	39	45	66	110	69	129	80	47	47

Census of India 2011- Village Directory

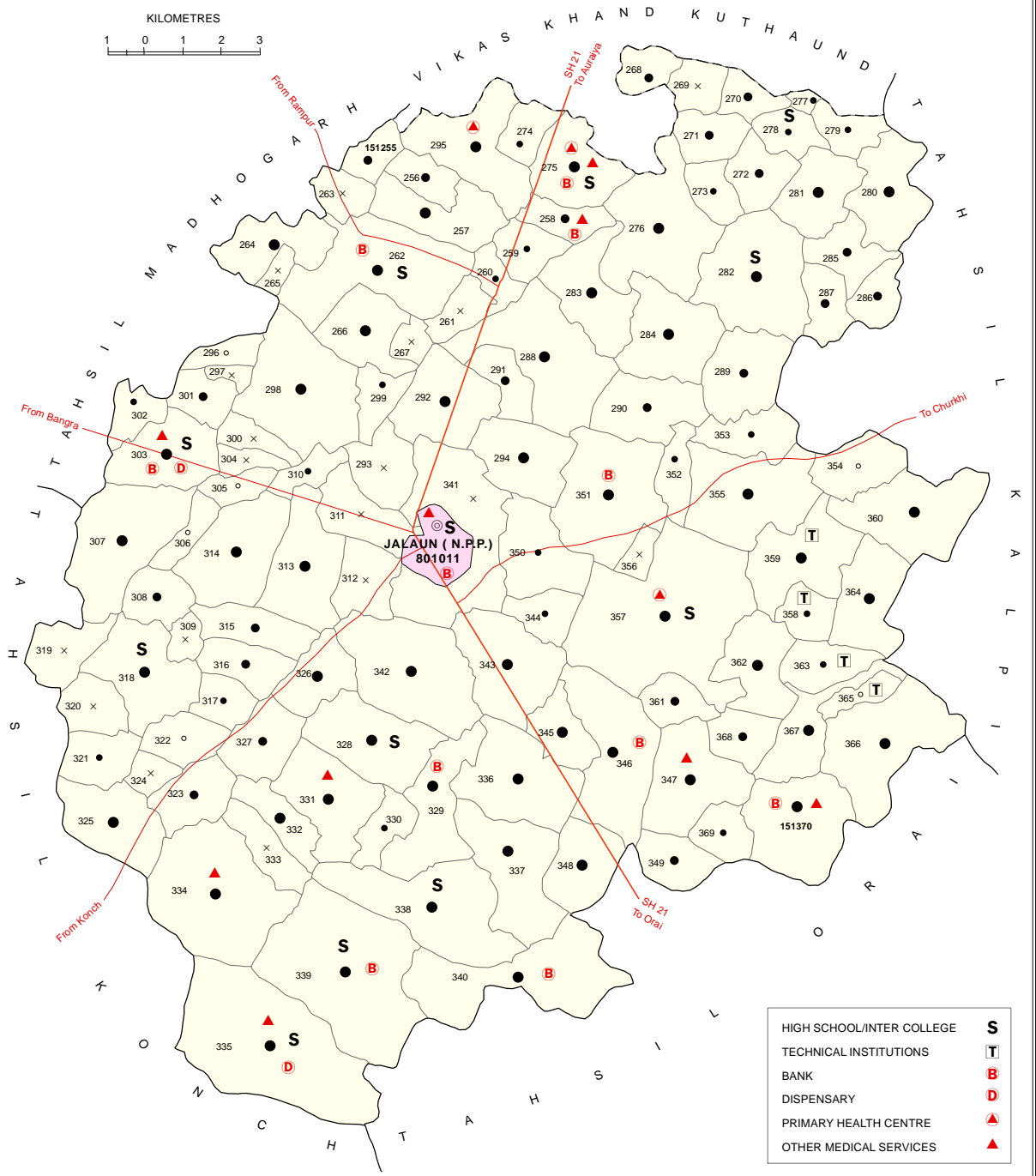
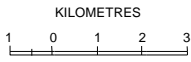
Amenities and Land use (As in 2009)

Name of District:-Jalau-Location CodeNo:-165

Name of CD Block:--Nadigaon- Location CodeNo:-0376

Sr.No.	Name village	Location code no.	Land Use																	Name of three most important commodities manufactured				
			Nearest Town	Area under different types of land use (in hectares rounded up to one decimal place)												Area irrigated by source (in hectare).					First	Second	Third	
				Name	Distance range code i.e. a for <= 5 Kms, b for 5-10 Kms and c for 10+ kms.	Forests	Area under Non-agricultural Uses	Barren and Un-cultivable land	Permanent Pastures and Other Grazing Lands	Land Under Miscellaneous Tree Crops etc.	Culturable Waste Land	Fallow lands other than current fallows	Current Fallows	Net Area Sown	Total Irrigated Land Area	Total Un-irrigated Land Area	Canals (C)	Wells/Tube-wells(W/TW)	Tanks/Lakes(TL)	Water Falls(WF)				Others(O)
1	2	3	102	103	104	105	106	107	108	109	110	111	112	113	114	115	116	117	118	119	120	121	122	
482	Diha	151893	KONCH	c		0	0	0	0	0	0	0	0	0	0	0	0	0	0	0	0			
483	Mahatwani Madl	151894	KONCH	c	0	30.3	0	0	0.6	2	0	0	422.4	272	150.4	180	92	0	0	0				
484	Hajaratpura	151895	KONCH	c	0	6.2	0	0	0.5	0	0.2	1.4	93	85.6	7.4	0	0	0	0	0	85.6			
485	Nasirpura	151896	KONCH	c	0	7.2	0	0	0.4	2.2	0	0	142.4	114.4	28	80.4	0	0	34	0				
486	Dhanja	151897	KONCH	c	0	44.7	0	0	0	0	0	24.8	449.1	337	112	337	0	0	0	0				
487	Kalyanpura	151898	JALAUN	b	0	5	0	0	0	0.3	0	0	120.9	99.5	21.4	0	80.1	19.4	0	0				
488	Birpura	151899	JALAUN	b	0	8.7	0	0	0	3	0	0	192.5	165.1	27.4	147.3	17.8	0	0	0				
489	Sulakhna	151900	KONCH	c	0	62.3	0	0	0	1	0	0	737	199.1	537.9	100.4	98.7	0	0	0				
490	Gangthra	151901	JALAUN	c	0	11.7	0	0	0	14.3	0	0	166.3	90.7	75.6	55.6	35.1	0	0	0				
491	Hindokhra	151902	KONCH	c	0	16.8	0	0	0	0	0	0	161.8	124.2	37.6	124.2	0	0	0	0				
492	Keolari	151903			0	90.8	0	0	0	2.4	0	0	868.8	402.9	465.8	300.9	0	0	0	102				
493	Tajpura Sani	151904	KONCH	c	0	16.7	0	0	0	0.3	0	2	304.2	229.6	74.7	229.6	0	0	0	0				
494	Gobardhanpura	151905	JALAUN	c	0	18.3	0	0	0	0	0	24	362.2	248.9	113.3	248.9	0	0	0	0				
495	Kherawar	151906	KONCH	c	0	30.5	0	0	0	0.7	0	13.4	306.4	230.2	76.2	0	230.2	0	0	0				
496	Rani Pura	151907	KONCH	c	0	6.7	0	0	0	0	0	0	73	39.6	33.4	34.5	5.2	0	0	0				
497	Rura	151908	KONCH	c	0	5	0	0	0	0.5	0	0	101.3	70	31.3	63.2	6.8	0	0	0				
498	Seoni Khurd	151909	JALAUN	c	0	10.7	0	0	0.5	0.6	0	0.2	151.9	96.6	55.3	70.8	25.8	0	0	0				
499	Chittarpura	151910	KONCH	c	0	3.4	0	0	0	0	0.4	0	48	23.6	24.4	22.9	0.7	0	0	0				
500	Deori	151911	KONCH	c	0	5.7	0	0	0.1	0	0	0.3	94.1	45.3	48.8	39.9	5.4	0	0	0				
501	Jhilara	151912	KONCH	c	0	10.8	0	0	0	0.2	0	0	164.2	78.7	85.5	73.4	5.2	0	0	0				
502	Repura	151913	KONCH	c	0	1.7	0	0	0	0	0	0	51.4	24.3	27.2	21.6	2.7	0	0	0				
503	Beona	151914	KONCH	c	0	9.5	0	0	0.8	1.7	0	0	82.4	61.4	21	57.8	3.6	0	0	0				
504	Biraura	151915	KONCH	c	0	12.1	0	0	0	0	0	2.5	201.1	172.9	28.2	100.6	72.3	0	0	0				
505	Badauan	151916	KONCH	c	0	12.4	0	0	0	0	0	3	180.1	120.5	59.6	50.4	70.1	0	0	0				
506	Karhiyapur	151917	KONCH	c	0	7.5	0	0	0	0	0	5.8	162.1	146.8	15.2	43.4	103.5	0	0	0				
507	Khoaha	151918	KONCH	c	0	16.5	0	0	0	0	0	1.8	239.8	187.8	52	109.3	78.5	0	0	0				
508	Harsanepura	151919	KONCH	c	0	7.1	0	0	0	0	0	0	130.5	54.5	76	40.1	14.4	0	0	0				
509	Bhedpura Madh	151920	JALAUN	c	0	7.1	1.1	0	0	0.2	0	0	120.3	74.4	46	54.5	19.8	0	0	0				
510	Titrakhalipur Pa	151921	JALAUN		0	18.7	0	0	4.6	0	0	9	323.8	260.6	63.2	228.4	32.1	0	0	0				
511	Kherabenda	151922			0	11.4	0	0	0	0.4	0	1.8	179.1	141.2	38	134.4	6.7	0	0	0				
512	Titrakhalipur Kl	151923	JALAUN	c	0	22.4	0	0	0.5	0	0	9.4	325.5	256	69.4	136.2	19.8	0	0	100				
513	Dhanaura	151924	JALAUN	c	0	14.4	31.5	0	1.3	0.1	1	7.8	876.3	680	196.3	79.1	600.9	0	0	0				
514	Rawa	151925	KONCH	c	0	25	0	0	0	0	0.8	0	514	409.2	104.8	15.2	0	0	394	0				
515	Bhend	151926	KONCH	c	0	56.6	0	0	0.8	0	16.4	0	393.2	286.8	106.4	161.8	125	0	0	0				
516	Ratanpura Koncl	151927	RATANP	c	0	0	16.1	0	0	0	11.6	0	346	319.7	26.2	319.7	0	0	0	0				
517	Champatpura	151928	KONCH	c	0	16.5	0	0	0	0	10.6	0	399.6	259.7	139.9	117.3	113.1	0	0	29.3				
Block T O T A L :					0	0	3173	3567.3	667.5	134	337.1	638.2	573.7	1781.2	44167	31044	13112	20804	7981.6	232.3	480			

INDIA
UTTAR PRADESH
VIKAS KHAND JALAUN
(TAHSIL JALAUN)
DISTRICT JALAUN



HIGH SCHOOL/INTER COLLEGE	S
TECHNICAL INSTITUTIONS	T
BANK	B
DISPENSARY	D
PRIMARY HEALTH CENTRE	▲
OTHER MEDICAL SERVICES	▲

Area (Sq. Km.)	424.66
Population	1,27,890
Number of Town	1
Number of Villages	116

Note: Tahsil headquarters is also the Vikas Khand headquarters.

BOUNDARY, TAHSIL	—————
VIKAS KHAND	•
VILLAGE WITH MDDS CODE	151255
HEADQUARTERS: TAHSIL	⊙
POPULATION SIZE OF VILLAGES: BELOW 200	○ ● ● ●
200 - 499, 500 - 999, 1000 - 4999	× 151263
UNINHABITED VILLAGE WITH MDDS CODE	○
STATUTORY TOWN WITH MDDS CODE	801011
STATE HIGHWAY	SH 21
IMPORTANT METALLED ROADS	—————

Alphabetical list of Villages (CD Block Wise)

Name of District: Jalaun

Name of CD BLOCK: Jalaun

Sr. No.	Name of village	2011 Census location code	2001 Census location code
1	Aidalpur	151364	04424500
2	Akorhi	151345	04422600
3	Alaipura	151264	04414500
4	Atarchhala	151268	04414900
5	Aurekhi	151298	04417900
6	Beriabujurg	151293	04417400
7	Bhadvan	151257	04413800
8	Bhitara	151343	04422400
9	Bhitariya	151356	04423700
10	Biluan	151324	04420500
11	Birahara	151289	04417000
12	Biriyakhurd	151260	04414100
13	Birpura	151370	04425100
14	Chhani Khas	151328	04420900
15	Chhiriyasalempur	151303	04418400
16	Chhulapur	151344	04422500
17	Dahguvan	151360	04424100
18	Dama	151307	04418800
19	Devari	151327	04420800
20	Dhanauli	151335	04421600
21	Dhanora Kala	151339	04422000
22	Dhora Khera	151312	04419300
23	Dubra	151274	04415500
24	Gadhela	151272	04415300
25	Ganupura	151304	04418500
26	Garehana	151358	04423900
27	Garhguvan	151282	04416300
28	Gayar	151336	04421700
29	Gidhosa	151332	04421300
30	Gopalpur Jalaun	151320	04420100
31	Gulabpura	151302	04418300
32	Guplapurjalaun	151279	04416000
33	Gurhanyamatpur	151350	04423100
34	Harakka	151369	04425000
35	Harduiraja	151351	04423200
36	Haripura	151291	04417200
37	Harkoti	151337	04421800
38	Hatheri	151316	04419700
39	Hathnabujurg	151281	04416200
40	Hathnakhurd	151277	04415800
41	Hirapur	151283	04416400
42	Itahiya	151287	04416800
43	Jagatpurahir	151271	04415200
44	Jagneva	151288	04416900

45	Jalaun Khas	151341	04422200
46	Jipura	151256	04413700
47	Jodhapur	151267	04414800
48	Kaith	151331	04421200
49	Karanpura	151363	04424400
50	Kashipura	151290	04417100
51	Kasimabad	151265	04414600
52	Khajuri	151349	04423000
53	Khanuvan	151334	04421500
54	Kharra	151338	04421900
55	Khidarpura	151319	04420000
56	Koripura Jalaun	151321	04420200
57	Kudra Karaundi	151259	04414000
58	Kunvarpura Jalaun	151329	04421000
59	Kusmara	151355	04423600
60	Kuthondabujurg	151284	04416500
61	Kuthondakhurd	151361	04424200
62	Kyamadi	151317	04419800
63	Laharauva	151306	04418700
64	Laharjalaun	151305	04418600
65	Lahchoora	151325	04420600
66	Luna	151342	04422300
67	Madori	151295	04417600
68	Mahiya Kalampur	151354	04423500
69	Mahiyakhas	151299	04418000
70	Mahmoodpur Jalaun	151309	04419000
71	Makarandpura	151367	04424800
72	Malakpura	151301	04418200
73	Mandri	151347	04422800
74	Mankapur	151311	04419200
75	Maokhurad	151278	04415900
76	Mohanpur Kudari	151258	04413900
77	Nagra	151286	04416700
78	Nagri	151285	04416600
79	Nainpura	151368	04424900
80	Narainpura	151330	04421100
81	Navipura	151255	04413600
82	Ood	151270	04415100
83	Padvari	151333	04421400
84	Paharpura	151346	04422700
85	Pajuna	151273	04415400
86	Pama	151308	04418900
87	Panhara	151353	04423400
88	Parvatpur	151359	04424000
89	Pratappura	151292	04417300
90	Ranwa	151323	04420400
91	Riniya	151276	04415700
92	Rudpura Jalaun	151297	04417800
93	Rura Malloo	151348	04422900
94	Ruramadho	151263	04414400

95	Sadopura	151280	04416100
96	Sahao	151262	04414300
97	Salabad	151314	04419500
98	Salaupur	151269	04415000
99	Sarangpur	151294	04417500
100	Shahjadpura	151340	04422100
101	Shekhpur Khurd	151365	04424600
102	Shekhpurbujurg	151275	04415600
103	Sherpura	151296	04417700
104	Sihari Daudpur	151366	04424700
105	Siharipadaya	151362	04424300
106	Sikra Raja	151318	04419900
107	Sillapur	151261	04414200
108	Singpura	151266	04414700
109	Sonaiparvai	151310	04419100
110	Sonra	151300	04418100
111	Sudhar	151313	04419400
112	Surajpura	151352	04423300
113	Tanba	151315	04419600
114	Udotpura	151326	04420700
115	Ummar Garh	151322	04420300
116	Urgaon	151357	04423800

Census of India 2011- Village Directory

Amenities and Land use (As in 2009)

Name of District:-Jalaun-Location CodeNo:-165

Name of CD Block:--Jalaun- Location CodeNo:-0377

Sr. No.	Name village	Location code no.	Total area of the village (in hectares rounded up to one decimal place)	Total population (2011 census)	Number of households (2011 census)	Number of educational amenities available. (If not available within the village , the distance range code viz; a for < 5 Kms, b for 5-10 Kms and c for 10+ kms of nearest place where facility is available is given).														
						Pe-Primary school (PP)	Primary school (P)	Middle school (M)	Secondary School (S)	Senior-Secondary school (SS)	Degree college of arts science & commerce (ASC)	Engineering college(EC)	Medical college (MC)	Management institute (MI)	Polytechnic (Pt)	Vocational training school/ITI	Non-formal training centre (NFTC)	Special school for disabled (SSD)	Others (specify)	
1	2	3	4	5	6	7	8	9	10	11	12	13	14	15	16	17	18	19	20	
518	Navipura	151255	158.4	686	107	c	1	1	c	c	c	c	c	c	c	c				
519	Jipura	151256	166.2	771	127	c	1	a	c	c	c	c	c	c	c	c	c	c	c	
520	Bhadvan	151257	398.4	1821	355	c	2	2	a	c	c	c	c	c	c	c	c	c	c	
521	Mohanpur Kudar	151258	214.4	555	91	c	1	1	a	a	a	c	c	c	c	c			c	
522	Kudra Karaundi	151259	167.4	464	61	b	1	1	a	a	b	c	c	c	c	c	b	b		
523	Biriyakhurd	151260	136.5	335	59	b	1	a	a	b	b	c	c	c	c	c				
524	Sillapur	151261	139.1	0	0															
525	Sahao	151262	795.3	4061	681	1	3	1	1	c	c	c	c	c	c	c				
526	Ruramadho	151263	141.4	0	0															
527	Alaipura	151264	317.6	1118	201	1	4				c	c	c		c	c				
528	Kasimabad	151265	59.7	0	0															
529	Singpura	151266	346.4	1989	348	1	1	1	a	a	c	c	c	c	c	c				
530	Jodhapur	151267	82.4	0	0															
531	Atarchhala	151268	157.5	949	164	c	1	c	c	c	b	c	c	c	c	c	c	c	c	
532	Salaupur	151269	279.1	0	0															
533	Ood	151270	141.4	757	163	1	1	1	a	b	c	c	c	c	c	c	c	c	c	
534	Jagatpurahir	151271	209.2	843	142	c	1	a	a	a	c	c	c	c	c	c	c	c	c	
535	Gadhela	151272	222.4	858	138		2	1	a	c	c	c	c	c	c	c				
536	Pajuna	151273	178.9	414	65	c	1	a	a	a	c	c	c	c	c	c				
537	Dubra	151274	101.6	276	46	c	1	a	a	a	c	c	a	c	e	c	c	c	c	
538	Shekhpurbujurg	151275	406.4	2677	467	c	4	4	1	1	c	c	1	c	e	c		1	c	c
539	Riniya	151276	687.8	1774	332	c	1	1	a	a	c	c	c	c	c	c				
540	Hathnakhurd	151277	118.2	499	84		1	a			c	c	c	c	c	c				
541	Maokhurad	151278	91.4	229	37		1	1	1	a					c	c	a			
542	Guplapurjalaun	151279	123.8	324	57	c	1	a	a	a	c	c	c	c	c	c				
543	Sadopura	151280	444.1	1219	220	c	2	1	a	b	c	c	c	c	c	c				
544	Hathnabujurg	151281	361.2	1354	228		1	1	a	a	c	c	c	c	c	c	c	c	c	
545	Garhguan	151282	739.4	1681	284		1	a			1		c		e	c	c	c	c	
546	Hirapur	151283	400.3	1303	205	b	1	1	a	a	b	b	b	c	e	c	c	c	c	
547	Kuthondabujurg	151284	476.4	2200	372	b	1	1			b	b	c	c	c	c	c	c	c	
548	Nagri	151285	279	788	154	b	1	1	b	b	c	c	c	c	c	c				
549	Nagra	151286	115.3	500	82	b	1		b	b	c	c	c	c	c	c				
550	Itahiya	151287	176	866	144	c	3	2	b	b	c	c	c	c	c	c				
551	Jagneva	151288	868	2746	484	b	2	2	b	b	b	c	c	c	c	c				
552	Birahara	151289	392.6	895	148		1	1	c	c	c	c	c	c	e	c	c	c	c	
553	Kashipura	151290	392.4	846	151	b	1	2	b	b	b	b	c	c	c	c	c	c	c	
554	Haripura	151291	177.8	875	139	b	1	a	b	b	b	c	c	c	c	c				
555	Pratappura	151292	476.7	1417	236	1	1	1			a				c	c				
556	Beriabujurg	151293	401.9	0	0															
557	Sarangpur	151294	381.8	1325	244	1	1	1		a	a				c	c				
558	Madori	151295	622.4	2704	432	1	2	1	a	a					c	c				
559	Sherpura	151296	140.6	195	27	b	1	a	b	b	b	c	c	c	c	c				
560	Rudpura Jalaun	151297	56.2	0	0															
561	Aurekhi	151298	786.4	4054	688	b	2	1	b	b	b	c	c	c	c	c				
562	Mahiyakhas	151299	188	366	80	a	1	a	b	b	b	c	c		e	c				
563	Sonra	151300	148.7	0	0															
564	Malakpura	151301	204.2	922	143	b	1	1	a	a	b	c	c	c	c	c	b	c	c	
565	Gulabpura	151302	174.7	208	48	b	1	a	a	a	b	c	c	c	c	c	b	c	c	
566	Chhiriyasalempu	151303	307.4	3709	608	b	2	1	1	1	b	c	c	c	c	c	b	c	c	
567	Ganupura	151304	134.4	0	0															

Census of India 2011- Village Directory

Amenities and Land use (As in 2009)

Name of District:-Jalaun-Location CodeNo:-165

Name of CD Block:-Jalaun- Location CodeNo:-0377

Sr. No.	Name village	Location code no.	Number of Medical Amenities available. (If not available within the village , the distance range code viz; a for < 5 Kms, b for 5-10 Kms and c for 10+ kms of nearest place where facility is available is given).										Number of Non-Government Medical Amenities available.							
			Community health centre (CHC)	Primary health centre (PHC)	Primary health sub centre (PHS)	Maternity and child welfare centre (MCWC)	T.B. clinic (TBC)	Hospital-allopathic (HA)	Hospital-alternative medicine (HO)	Dispensary (D)	Veterinary hospital (VH)	Mobile health clinic (MHC)	Family welfare centre (FWC)	Charitable non Govt. hospital/Nursing home.	Medical practitioner with MBBS Degree	Medical practitioner with other degree	Medical practitioner with no degree	Traditional practitioner and faith healer .	Medicine Shop	Others
1	2	3	21	22	23	24	25	26	27	28	29	30	31	32	33	34	35	36	37	38
518	Navipura	151255 c	c	a	a	c	c	c	c	c	a	c		0	0	0	0	1	0	0
519	Jipura	151256 c	a	c	c	c	c	a	c	c		c		0	0	0	0	1	0	0
520	Bhadvan	151257 c	c	a	c	c	c	c	c	c		c		0	0	0	0	1	0	0
521	Mohanpur Kudar	151258			1	1	c	c	c	c	c	c		0	0	0	0	0	0	1
522	Kudra Karaundi	151259 b	a	b	b	c	b	b	b	b	a	b		0	0	0	0	1	0	0
523	Biriyakhurd	151260 b	c	a	a	c	c	b	b	b		b		0	0	0	0	1	0	0
524	Sillapur	151261																		
525	Sahao	151262 c	c			c	c	c	c	c		c		0	0	0	0	1	0	0
526	Ruramadho	151263																		
527	Alaipura	151264 b	c	c	c	c	c	c	c	c		c		0	0	0	0	1	0	0
528	Kasimabad	151265																		
529	Singpura	151266 c	a	a	c	c	c	c	c	c		c		0	0	0	0	1	0	0
530	Jodhapur	151267																		
531	Atarchhala	151268 c	c	c	c	c	c	c	c	c	c	c		0	0	0	1	1	0	0
532	Salaupur	151269																		
533	Ood	151270 c	c	c	c	c	c	c	b	b	c	c		0	0	0	1	0	0	0
534	Jagatpurahir	151271 c	c	a	a	c	c	c	a	c	c	c		0	0	0	1	0	0	0
535	Gadhela	151272 c	c		c	c	c					c		0	0	0	1	0	1	0
536	Pajuna	151273 c	c	a	c	c	c	c	c	c	c	c		0	0	0	0	0	1	0
537	Dubra	151274 a	a	a	a	c	a	c	c	c	c	c		0	0	0	0	0	1	0
538	Shekhpurbujurg	151275		1	1	1	c	c	1	c	c	c		0	0	0	0	0	0	1
539	Riniya	151276 c	c	a	c	c	c	c	c	c	c	c		0	0	0	0	0	1	0
540	Hathnakhurd	151277 c	b	b	b	c	c	c	c	b	c	c		0	0	0	0	0	1	0
541	Maokhurad	151278 b	b	b	c	c	b	b	b	b		c		0	0	0	0	0	1	0
542	Guplapurjalaun	151279 c	c	c	c	c	c	c	c	c	c	c		0	0	0	0	0	1	0
543	Sadopura	151280 c	b	b	b	c	c	c	c	b	c	c		0	0	0	0	0	1	0
544	Hathnabujurg	151281 c	b	b	b	c	c	c	c	b	c	c		0	0	0	0	0	1	0
545	Garhguvan	151282 c	c		c	c				c		c		0	0	0	0	0	1	0
546	Hirapur	151283 a	a	a	a	b	b	b	b	b	b	b		0	0	0	0	0	1	0
547	Kuthondabujurg	151284 b	b	b	b	b	c	b	b	a		b		0	0	0	0	0	1	1
548	Nagri	151285 c	b	b	b	c	c	c	c	b	c	c		0	0	0	0	0	0	1
549	Nagra	151286 c	b	b	b	c	c	c	c	b	c	c		0	0	0	0	0	0	1
550	Itahiya	151287 c	b	b	b	c	c	c	c	b	c	c		0	0	0	0	0	0	1
551	Jagneva	151288 b	c	b	b	b	b	b	b	b	c	c		0	0	0	0	0	0	1
552	Birahara	151289 c	c	c	c	c	c	c	c	c	c	c		0	0	0	0	0	0	1
553	Kashipura	151290 b	b	b	b	c	b	b	b	a		b		0	0	0	0	0	0	1
554	Haripura	151291 b	c	b	b	b	b	b	b	b	c	b		0	0	0	0	0	0	1
555	Pratappura	151292 a	a	a	a	a	c	a	a	a	a	a		0	0	0	0	0	0	1
556	Beriabujurg	151293																		
557	Sarangpur	151294 a	a	a	a	c	a	a	a	a	a	a		0	0	0	0	0	0	1
558	Madori	151295 c		1	c	c	b		b	b		c		0	0	0	0	0	0	1
559	Sherpura	151296 b	b	a	a	c	c	b	b	b		b		0	0	0	0	0	0	1
560	Rudpura Jalaun	151297																		
561	Aurekhi	151298 b	b			c	c	b	b	b		b		0	0	0	0	0	0	0
562	Mahiyakhas	151299 b	b	a	b	b	b	b	b	b		b		0	0	0	0	0	0	1
563	Sonra	151300																		
564	Malakpura	151301 b	a		a	a	a		a	a		a		0	0	0	0	0	0	1
565	Gulabpura	151302 b	a		a	a	a		a	a		a		0	0	0	1	0	0	1
566	Chhiriyasalempu	151303 b				1		c		1	b			0	0	0	1	0	0	1
567	Ganupura	151304																		

Census of India 2011- Village Directory

Amenities and Land use (As in 2009)

Name of District:-Jalaun-Location CodeNo:-165

Name of CD Block:--Jalaun- Location CodeNo:-0377

Sr. No.	Name village	Location code no.	Availability of drinking water - Yes / No								Availability of toilet & others Yes / No			
			Tap water (Treated/Untreated)	Well water (Covered / Uncovered well)	Hand Pump	Tube wells / Bore well	Spring	River / Canal	Tank / Pond / Lake	Others	Community toilet including bath.	Community toilet excluding bath.	Rural sanitary mart or sanitary hardware outlet available near the village.	Community bio- gas or recycle of waste for productive use.
1	2	3	39	40	41	42	43	44	45	46	47	48	49	50
518	Navipura	151255	Yes	Yes	Yes	Yes	No	Yes	Yes	No	No	No	No	No
519	Jipura	151256	Yes	No	Yes	Yes	No	No	No	No	No	No	No	No
520	Bhadvan	151257	Yes	Yes	Yes	Yes	No	Yes	No	No	No	No	No	No
521	Mohanpur Kudar	151258	Yes	No	Yes	Yes	No	No	No	No	No	No	No	No
522	Kudra Karaundi	151259	Yes	Yes	Yes	Yes	No	No	Yes	No	No	No	No	No
523	Biriyakhurd	151260	Yes	Yes	Yes	Yes	No	No	No	No	No	No	No	No
524	Sillapur	151261												
525	Sahao	151262	Yes	Yes	Yes	Yes	No	No	No	No	No	No	No	No
526	Ruramadho	151263												
527	Alaipura	151264	Yes	No	Yes	Yes	No	No	Yes	No	No	No	No	No
528	Kasimabad	151265												
529	Singpura	151266	Yes	Yes	Yes	Yes	No	No	No	No	No	No	No	No
530	Jodhapur	151267												
531	Atarchhala	151268	Yes	Yes	No	Yes	No	No	No	No	No	No	No	No
532	Salaupur	151269												
533	Ood	151270	Yes	Yes	No	No	No	No	No	No	No	No	No	No
534	Jagatpurahir	151271	Yes	No	Yes	Yes	No	No	Yes	No	No	No	No	No
535	Gadhela	151272	Yes	Yes	Yes	No	No	No	No	No	No	No	No	No
536	Pajuna	151273	Yes	No	No	No	No	No	No	No	No	No	No	No
537	Dubra	151274	Yes	No	Yes	No	No	No	No	No	No	No	No	No
538	Shekhpurbujurg	151275	Yes	No	Yes	Yes	No	No	No	No	No	No	No	No
539	Riniya	151276	Yes	No	Yes	No	No	No	No	No	No	No	No	No
540	Hathnakhurd	151277	Yes	No	Yes	No	No	No	No	No	No	No	No	No
541	Maokhurad	151278	Yes	Yes	Yes	No	No	Yes	Yes	No	No	No	No	No
542	Guplapurjalaun	151279	Yes	Yes	Yes	Yes	No	Yes	Yes	No	No	No	No	No
543	Sadopura	151280	Yes	Yes	Yes	Yes	No	Yes	No	No	No	No	No	No
544	Hathnabujurg	151281	Yes	No	Yes	Yes	No	No	No	No	No	No	No	No
545	Garhuvan	151282	Yes	Yes	Yes	Yes	No	Yes	Yes	No	No	No	No	No
546	Hirapur	151283	Yes	Yes	Yes	No	Yes	Yes	Yes	No	No	No	No	No
547	Kuthondabujurg	151284	Yes	No	Yes	Yes	No	No	Yes	No	No	No	No	No
548	Nagri	151285	Yes	Yes	Yes	No	No	No	No	No	No	No	No	No
549	Nagra	151286	Yes	No	Yes	Yes	No	No	No	No	No	No	No	No
550	Itahiya	151287	Yes	No	Yes	Yes	No	No	No	No	No	No	No	No
551	Jagneva	151288	Yes	No	Yes	Yes	No	No	No	No	No	No	No	No
552	Birahara	151289	Yes	No	Yes	Yes	No	No	Yes	No	No	No	No	No
553	Kashipura	151290	Yes	No	Yes	Yes	No	No	No	No	No	No	No	No
554	Haripura	151291	Yes	No	Yes	Yes	No	No	No	No	No	No	No	No
555	Pratappura	151292	Yes	Yes	Yes	Yes	No	No	No	No	No	No	No	No
556	Beriabujurg	151293												
557	Sarangpur	151294	Yes	Yes	Yes	Yes	No	No	No	No	No	No	No	No
558	Madori	151295	Yes	No	No	No	No	No	No	No	No	No	No	No
559	Sherpura	151296	Yes	Yes	Yes	Yes	No	No	Yes	No	No	No	No	No
560	Rudpura Jalaun	151297												
561	Aurekhi	151298	Yes	No	Yes	Yes	No	No	No	No	No	No	No	No
562	Mahiyakhas	151299	Yes	No	Yes	Yes	No	No	Yes	No	No	No	No	No
563	Sonra	151300												
564	Malakpura	151301	Yes	No	Yes	Yes	No	No	No	No	No	No	No	No
565	Gulabpura	151302	Yes	No	Yes	Yes	No	No	No	No	No	No	No	No
566	Chhiriyasalempu	151303	Yes	No	Yes	Yes	No	No	No	No	No	No	No	No
567	Ganupura	151304												

Census of India 2011- Village Directory

Amenities and Land use (As in 2009)

Name of District:-Jalaun-Location CodeNo:-165

Name of CD Block:--Jalaun- Location CodeNo:-0377

Sr. No.	Name village	Location code no.	Communication and transport facilities (If amenities available code -Yes is given except for Village Pin Code ,If not available within the village , the distance range code viz; a for < 5 Kms, b for 5-10 Kms and c for 10+ kms of nearest place where facility is available is given).																
			Post office(PO)	Sub post office (SPO)	Post & Telegraph office (P&TO)	Village Pin Code	Telephones (Land lines)	Public call office (PCO)	Mobile phone coverage	Internet cafes/ Common service centre (CSC)	Private courier facility	Bus service (Public & Private)	Railway stations	Auto/Modified Autos	Taxis and Vans	Tractors	Cycle-pulled rickshaws(Mannual & Machine driven)	Carts driven by animals	Sea /River ferry service
1	2	3	51	52	53	54	55	56	57	58	59	60	61	62	63	64	65	66	67
518	Navipura	151255 c	a	c				a	Yes	c	c	Yes	c	c	c	Yes	c	Yes	c
519	Jipura	151256 c	a	c			Yes	a	Yes	c	c	c	c	c	c	Yes	c	Yes	c
520	Bhadvan	151257 a	a	c			Yes	a	Yes	c	c	Yes	c	c	c	Yes	c	Yes	c
521	Mohanpur Kudar	151258 a	Yes	c			Yes	c	c	c	c	c	c	c	c	Yes	c	Yes	c
522	Kudra Karaundi	151259 b	b	b			b	b	Yes	b	b	b	c	b	b	Yes	b	Yes	c
523	Biriyakhurd	151260 c	b	b			285123 b	b	Yes	b	b	Yes	c					Yes	
524	Sillapur	151261																	
525	Sahao	151262 c	Yes	c			285123	Yes	Yes	Yes	c	c	Yes	c				Yes	
526	Ruramadho	151263																	
527	Alaipura	151264 c	b	c					c	c	c	b	c						
528	Kasimabad	151265																	
529	Singpura	151266 c	a	a			a	a	a	c	c	a	c						
530	Jodhapur	151267																	
531	Atarchhala	151268 a	c	c			285128	a	c	c	c	a	c	c	c	Yes	c	Yes	c
532	Salaupur	151269																	
533	Ood	151270 c	a	c			c	c	c	c	c	c	c	c	c	c	c	c	c
534	Jagatpurahir	151271 c	a	c			285001 c	c	Yes	c	c	c	c	c	c	c	c	Yes	
535	Gadhela	151272 c	c				Yes	c	c	c	c	c	c						
536	Pajuna	151273 c	a	c			285001 c	c	Yes	c	c	c	c	c	c		c	Yes	
537	Dubra	151274 a	a	c			285428 c	c	c	c	c	c	c	c	c	Yes	c	Yes	c
538	Shekhpurbujurg	151275 Yes	Yes	c			Yes	c	c	c	c	c	c	c	c	Yes	c	Yes	c
539	Riniya	151276 c	a	c			c	c	Yes	c	c	c	c	c	c		c	Yes	
540	Hathnakhurd	151277 c	c				a	a	Yes	c	c	Yes	c	c	c		c		
541	Maokhurad	151278 b	a	b			c	b	b	c	c	Yes	c	c	b	c		Yes	Yes
542	Guplapurjalaun	151279 c	a	c			b	b	Yes	c	c	a	c	c	c	Yes	c	Yes	
543	Sadopura	151280 c	a	c			b	b	Yes	c	c	a	c	c	c	Yes	c	Yes	
544	Hathnabujurg	151281 c		c			b	b	Yes	c	c	Yes	c	c	c		c		
545	Garhguan	151282 c	Yes	c			Yes	c	c	c	c	c	c						
546	Hirapur	151283 a	a	b			285123 b	b	b	b	b	b	c	b	b	Yes	b	Yes	c
547	Kuthondabujurg	151284 b	Yes	b			285123 b	b	Yes	b	b	a	c	b	b	Yes	b		
548	Nagri	151285	a	c				b	Yes	c	c	Yes	c	c	c		c		
549	Nagra	151286 c	a	c			285123	b	Yes	c	c	Yes	c	c	c		c		
550	Itahiya	151287 c	Yes	c			285123 b	b	Yes	c	c	b	c	c	c	Yes	c		
551	Jagneva	151288 b	Yes	b			Yes	b	Yes	b	b	b	c	b	b		c	Yes	
552	Birahara	151289 c	a	c			185123	Yes	c	c	c	c	c			Yes	c		
553	Kashipura	151290 b	a	b			285123 b	b	Yes	b	b	a	c	b	b	Yes	b		
554	Haripura	151291 b	a	b			Yes	b	Yes	b	b	b	c	b	b		b	Yes	
555	Pratappura	151292 Yes	Yes	a			285123 a	a	Yes	a	a	a	c	c	Yes	a	Yes		
556	Beriabujurg	151293																	
557	Sarangpur	151294 a	a	a			285123 a	a	a	a	a	a	c	c	Yes	Yes	a		
558	Madori	151295 b	Yes	c			285128	Yes	a	Yes	c	c	a	c	c	Yes	c	Yes	
559	Sherpura	151296 c	b	b			285123 b	b	Yes	b	b	Yes	c						
560	Rudpura Jalaun	151297																	
561	Aurekhi	151298 c	b	b			285123 b	b	Yes	b	b	Yes	c					Yes	
562	Mahiyakhas	151299 b	a	b			b	b	b	b	b	b	c	b	b				
563	Sonra	151300																	
564	Malakpura	151301 b	a	b			285123 a	b	Yes	b	b	a	c	c	b		b		
565	Gulabpura	151302 b	a	b			285123 a	b	Yes	b	b	a	c	c	b		b		
566	Chhiriyasalempu	151303 b	Yes	b			285123	Yes	b	Yes	b	b	Yes	c	c	b		b	
567	Ganupura	151304																	

Census of India 2011- Village Directory

Amenities and Land use (As in 2009)

Name of District:-Jalaun-Location CodeNo:-165

Name of CD Block:--Jalaun- Location CodeNo:-0377

Sr. No.	Name village	Location code no.	Village connected to highways,village roads, banks & credit societies (If amenities available code -Yes is given, If not available within the village , the distance range code viz; a for < 5 Kms, b for 5-10 Kms and c for 10+ kms of nearest place where facility is available is given).											
			Connected to national highway(NH)	Connected to state highway(SH)	Connected to major district road (MDR)	Connected to others district road	Pucca roads	Kutchcha roads	Water bounded macadam(WBM) roads	Navigable waterway (river/canal)(NW)	Footpaths (FP)	Commercial & Co-operative Banks	ATM	Agricultural Credit Societies
1	2	3	68	69	70	71	72	73	74	75	76	77	78	79
518	Navipura	151255 c	a	Yes	Yes	Yes	Yes	Yes	Yes	Yes	Yes	a	c	c
519	Jipura	151256 c	a		Yes	Yes	a	Yes	Yes	Yes	Yes	a	c	c
520	Bhadvan	151257 c	a	b	Yes	Yes	Yes	Yes	Yes	c	a	a	c	a
521	Mohanpur Kudar	151258 c	Yes	Yes	Yes	Yes	Yes	Yes	Yes		Yes	Yes	c	Yes
522	Kudra Karaundi	151259 c	Yes	Yes	Yes	Yes	Yes	a		Yes	Yes	b	b	b
523	Biriyakhurd	151260 c	Yes	Yes					Yes		Yes	b	b	a
524	Sillapur	151261												
525	Sahao	151262 c	a	Yes					Yes		Yes	Yes	c	Yes
526	Ruramadho	151263												
527	Alaipura	151264 c	b	a			Yes				Yes	b	c	b
528	Kasimabad	151265												
529	Singpura	151266 c	a	a	a						Yes	a	c	a
530	Jodhapur	151267												
531	Atarchhala	151268 c	c	Yes	Yes	Yes	Yes	Yes	Yes	c	Yes	c	c	c
532	Salaupur	151269												
533	Ood	151270 c	c	c							Yes	c	c	b
534	Jagatpurahir	151271 c	c	c			Yes	Yes	Yes	Yes	Yes	a	c	a
535	Gadhela	151272 c		Yes					Yes		Yes	c	c	Yes
536	Pajuna	151273 c	c	c				Yes	Yes	Yes	Yes	a	c	a
537	Dubra	151274 c	Yes	Yes	Yes	Yes	Yes	Yes	Yes	c	Yes	a	c	a
538	Shekhpurbujurg	151275 c	Yes	Yes	Yes	Yes	Yes	Yes	Yes	c	Yes	Yes	c	Yes
539	Riniya	151276 c	c	c	Yes	Yes	Yes	Yes	Yes		Yes	a	c	a
540	Hathnakhurd	151277 c	c	a	Yes	Yes	Yes	Yes	Yes		Yes	b	c	c
541	Maokhurad	151278 c	c	c	c			Yes		Yes	Yes	b	c	b
542	Guplapurjalaun	151279 c	c	b	Yes	a	Yes				Yes	c		c
543	Sadopura	151280 c	c	b	a	Yes	Yes	Yes	Yes		Yes	b	c	c
544	Hathnabujurg	151281 c	c	b	Yes	Yes	Yes	Yes	Yes		Yes	b	c	c
545	Garhguvan	151282 c		Yes					Yes		Yes	c	c	
546	Hirapur	151283 c	a	a	a	Yes	Yes	Yes	Yes	Yes	Yes	b	b	b
547	Kuthondabujurg	151284 c	b	b	b	Yes					Yes	b	b	b
548	Nagri	151285 c	c	b	Yes			Yes	Yes		Yes	b	c	c
549	Nagra	151286 c	c	b	Yes	Yes	Yes	Yes	Yes		Yes	b	c	a
550	Itahiya	151287 c	c	a	a	Yes	Yes	Yes	Yes		Yes	b	c	c
551	Jagneva	151288 c	b	b		Yes	Yes	Yes	Yes		Yes	b	b	b
552	Birahara	151289 c	c	a	c	a	Yes	Yes	Yes		Yes	c	c	c
553	Kashipura	151290 c	b	b	b	Yes					Yes	a	b	b
554	Haripura	151291 c	b	b			Yes	Yes	Yes		Yes	b	b	b
555	Pratappura	151292	a		Yes		Yes	Yes	Yes	Yes	Yes	a	a	a
556	Beriabujurg	151293												
557	Sarangpur	151294	a	a	a		a	a	a	a	a	a	a	Yes
558	Madori	151295 c	c	a	Yes	Yes	Yes	Yes			Yes	a	c	a
559	Sherpura	151296 c	a	Yes					Yes		Yes	b	b	b
560	Rudpura Jalaun	151297												
561	Aurekhi	151298 c	b	Yes	Yes		Yes	Yes	Yes		Yes	b	b	b
562	Mahiyakhas	151299 c	a	a	a			Yes	Yes		Yes	a	b	a
563	Sonra	151300												
564	Malakpura	151301 b	a	a	Yes	Yes	Yes	Yes	a		Yes	a	b	b
565	Gulabpura	151302 b	a	a	Yes	a	Yes	Yes	Yes		Yes	a	b	b
566	Chhiriyasalempu	151303 b	Yes	Yes	Yes	Yes	Yes	Yes	Yes		Yes	Yes	b	b
567	Ganupura	151304												

Census of India 2011- Village Directory

Amenities and Land use (As in 2009)

Name of District:-Jalaun-Location CodeNo:-165

Name of CD Block:-Jalaun- Location CodeNo:-0377

Sr. No.	Name village	Location code no.	Availability of miscellaneous facilities (If amenities available code -Yes is given, If not available within the village , the distance range code viz; a for < 5 Kms, b for 5-10 Kms and c for 10+ kms of nearest place where facility is available is given).																	Availability of electricity (Yes/No)				
			Self-Help Group (SHG)	Public distribution system (PDS) shop	Mandis / Regular market	Weekly Haat	Agricultural marketing society	Integrated Child Development Scheme (Nutritional Centres)	Anganwadi Centre (Nutritional Centres)	Others (Nutritional Centres)	ASHA (Accredited Social Health Activist)	Community centre with/without TV	Sports Field,	Sports Club / Recreation Centre	Cinema / Video Hall	Public Library	Public Reading Room	Newspaper Supply	Assembly Polling station	Birth & Death Registration Office	Power Supply for Domestic Use (ED)	Power Supply for Agricultural Use (EAG)	Power Supply for Commercial Use (EC)	Power Supply for All Uses (EA)
1	2	3	80	81	82	83	84	85	86	87	88	89	90	91	92	93	94	95	96	97	98	99	100	101
518	Navipura	151255	Yes	Yes	c	c	c	c	c	Yes	Yes	c	c	c	c	c	c	Yes	Yes	Yes	No	No	No	No
519	Jipura	151256	Yes	Yes	c	c	c	c	Yes	Yes	Yes	c	c	c	c	c	c	c	Yes	Yes	Yes	No	No	No
520	Bhadvan	151257	Yes	Yes	c	Yes	c	c	Yes	Yes	Yes	c	c	c	c	c	c	Yes	Yes	Yes	Yes	No	No	No
521	Mohanpur Kudar	151258	c	c	c	c	c	Yes	Yes	Yes	Yes	c	Yes	Yes	c	c	c	Yes	Yes	Yes	Yes	Yes	Yes	Yes
522	Kudra Karaundi	151259	Yes	Yes	b	b	b	b	b	Yes	Yes	c	c	c	b	c	c	b	Yes	Yes	Yes	No	No	No
523	Biriyakhurd	151260	Yes	a	b	a	b	b	Yes	Yes	a	c	c	c	b	c	c	b	a	Yes	Yes	Yes	Yes	Yes
524	Sillapur	151261																						
525	Sahao	151262	Yes	Yes	c	Yes	c	c	Yes	Yes	Yes	c	c	c	c	c	c	c	Yes	Yes	Yes	Yes	Yes	No
526	Ruramadho	151263																						
527	Alaipura	151264	Yes	Yes	c	c	c	Yes	Yes	Yes	Yes	c	Yes	c	c	c	c	c	Yes	c	No	No	No	No
528	Kasimabad	151265																						
529	Singpura	151266	Yes	Yes	c	c	c	Yes	Yes	Yes	Yes	c	Yes	c	c	c	c	c	Yes	c	No	No	No	No
530	Jodhapur	151267																						
531	Atarchhala	151268	a	Yes	c	c	c	Yes	Yes	Yes	Yes	c	Yes	c	c	c	c	Yes	Yes	c	Yes	Yes	No	No
532	Salaupur	151269																						
533	Ood	151270	c	c	c	b	c	c	Yes	Yes	Yes	c	c	c	c	c	c	c	Yes	c	Yes	Yes	Yes	Yes
534	Jagatpurahir	151271	Yes	Yes	Yes	Yes	Yes	Yes	Yes	Yes	Yes	Yes	Yes	Yes	Yes	Yes	Yes	Yes	Yes	Yes	Yes	Yes	Yes	Yes
535	Gadhela	151272	Yes	Yes	c	Yes	c	Yes	Yes	Yes	Yes	c	c	c	c	c	c	c	Yes	c	Yes	Yes	Yes	Yes
536	Pajuna	151273	Yes	Yes	Yes	Yes	Yes	Yes	Yes	Yes	Yes	Yes	Yes	Yes	Yes	Yes	Yes	Yes	Yes	Yes	Yes	Yes	Yes	Yes
537	Dubra	151274	c	c	c	c	c	Yes	Yes	Yes	Yes	c	Yes	Yes	c	c	c	c	a	a	Yes	Yes	Yes	Yes
538	Shekhpurbujurg	151275	c	c	c	c	c	Yes	Yes	Yes	Yes	c	Yes	Yes	c	c	c	Yes	Yes	Yes	Yes	Yes	Yes	Yes
539	Riniya	151276	Yes	Yes	Yes	Yes	Yes	Yes	Yes	Yes	Yes	Yes	Yes	Yes	Yes	Yes	Yes	Yes	Yes	Yes	Yes	Yes	Yes	Yes
540	Hathnakhurd	151277	Yes	Yes	c	a	c	c	a	Yes	a	c	c	c	c	c	c	a	Yes	a	Yes	Yes	Yes	Yes
541	Maokhurad	151278	Yes	a	c	b	Yes	Yes	a	Yes	a	c	a	Yes	c	c	c	c	a	c	Yes	Yes	Yes	Yes
542	Guplapurjalaun	151279	Yes	c	b	c	c	a	Yes	a	c	c	c	c	c	c	c	a	a	a	Yes	No	No	No
543	Sadopura	151280	Yes	Yes	c	b	c	c	Yes	Yes	Yes	c	c	c	c	c	c	a	Yes	Yes	Yes	Yes	Yes	Yes
544	Hathnabujurg	151281	Yes	Yes	c	b	c	c	Yes	Yes	Yes	c	c	c	c	c	b	Yes	Yes	Yes	Yes	Yes	Yes	Yes
545	Garhguan	151282	Yes	Yes	c	Yes	c	Yes	Yes	Yes	Yes	c	c	c	c	c	c	Yes	c	Yes	Yes	Yes	Yes	Yes
546	Hirapur	151283	b	b	b	b	b	Yes	Yes	Yes	Yes	b	Yes	Yes	b	b	b	b	Yes	b	Yes	Yes	Yes	Yes
547	Kuthondabujurg	151284	Yes	Yes	b	Yes	b	Yes	Yes	Yes	Yes	Yes	Yes	Yes	b	Yes	Yes	b	Yes	b	Yes	Yes	Yes	Yes
548	Nagri	151285	Yes	Yes	c	b	c	c	Yes	Yes	Yes	c	c	c	c	c	c	b	Yes	Yes	Yes	Yes	Yes	Yes
549	Nagra	151286	Yes	Yes	c	b	c	c	Yes	Yes	Yes	c	c	c	c	c	c	b	Yes	Yes	Yes	Yes	Yes	Yes
550	Itahiya	151287	Yes	a	c	c	c	c	Yes	Yes	Yes	c	c	c	c	c	c	b	Yes	Yes	Yes	Yes	Yes	Yes
551	Jagneva	151288	Yes	Yes	Yes	Yes	Yes	Yes	Yes	Yes	Yes	Yes	Yes	Yes	Yes	Yes	Yes	Yes	Yes	Yes	Yes	Yes	Yes	Yes
552	Birahara	151289	b	Yes	c	c	c	Yes	Yes	Yes	a	c	a	a	c	c	c	c	Yes	Yes	Yes	Yes	No	No
553	Kashipura	151290	Yes	Yes	b	Yes	b	Yes	Yes	Yes	Yes	Yes	Yes	Yes	b	Yes	Yes	b	Yes	b	Yes	Yes	Yes	Yes
554	Haripura	151291	Yes	Yes	Yes	Yes	Yes	Yes	Yes	Yes	Yes	Yes	Yes	Yes	Yes	Yes	Yes	Yes	Yes	Yes	Yes	Yes	Yes	Yes
555	Pratappura	151292	Yes	Yes	Yes	Yes	Yes	Yes	Yes	Yes	Yes	c	Yes	Yes	a	c	c	Yes	Yes	a	Yes	Yes	Yes	Yes
556	Beriabujurg	151293																						
557	Sarangpur	151294	Yes	Yes	a	c	Yes	Yes	Yes	Yes	Yes	Yes	Yes	Yes	a	c	c	Yes	Yes	a	Yes	Yes	Yes	Yes
558	Madori	151295	Yes	Yes	c	b	c	b	Yes	Yes	Yes	c	Yes	b	c	c	c	a	Yes	c	Yes	Yes	Yes	Yes
559	Sherpura	151296	Yes	a	b	b	b	b	Yes	Yes	a	c	c	c	b	c	c	b	a	Yes	Yes	Yes	Yes	Yes
560	Rudpura Jalaun	151297																						
561	Aurekhi	151298	Yes	Yes	b	Yes	b	b	Yes	Yes	Yes	c	c	c	b	c	c	b	Yes	Yes	Yes	Yes	Yes	Yes
562	Mahiyakhas	151299	b	a	b	b	b	a	Yes	Yes	Yes	b	b	b	b	b	b	b	b	b	No	No	No	No
563	Sonra	151300																						
564	Malakpura	151301	a	Yes	b	Yes	b	Yes	Yes	Yes	Yes	b	Yes	b	b	c	c	a	Yes	Yes	Yes	Yes	Yes	Yes
565	Gulabpura	151302	a	a	b	Yes	b	Yes	a	Yes	a	b	a	b	b	c	c	a	a	a	Yes	Yes	Yes	Yes
566	Chhiriyasalempu	151303	Yes	Yes	b	Yes	b	Yes	Yes	Yes	Yes	b	Yes	b	b	c	c	Yes	Yes	Yes	Yes	Yes	Yes	Yes
567	Ganupura	151304																						

Census of India 2011- Village Directory

Amenities and Land use (As in 2009)

Name of District:-Jalaun-Location CodeNo:-165

Name of CD Block:-Jalaun- Location CodeNo:-0377

Sr. No.	Name village	Location code no.	Land Use																	Name of three most important commodities manufactured				
			Nearest Town	Area under different types of land use (in hectares rounded up to one decimal place)												Area irrigated by source (in hectare).					First	Second	Third	
				Name	Distance range code i.e. a. for < 5 Kms, b. for 5-10 Kms and c. for 10+ kms.	Forests	Area under Non-agricultural Uses	Barren and Un-cultivable land	Permanent Pastures and Other Grazing Lands	Land Under Miscellaneous Tree Crops etc.	Culturable Waste Land	Fallow lands other than current fallows	Current Fallows	Net Area Sown	Total Irrigated Land Area	Total Un-irrigated Land Area	Canals (C)	Wells/Tube-wells(W/TW)	Tanks/Lakes(T/L)	Water Falls(WF)				Others(O)
1	2	3	102	103	104	105	106	107	108	109	110	111	112	113	114	115	116	117	118	119	120	121	122	
518	Navipura	151255 JALAUN c			0	15.4	0	0	0	0	8.2	0	134.8	94.5	40.3	80.2	14.3	0	0	0				
519	Jipura	151256 JALAUN c			0	14	0	0	0	0	14.8	0	137.4	96.3	41.1	90	6.3	0	0	0				
520	Bhadvan	151257 JALAUN c			0	29.2	0	0	0	0	6.5	0	362.7	224.4	138.2	194.2	30.3	0	0	0				
521	Mohanpur Kudra	151258 ORAI c			0	18.8	53.8	0	0	0	0	141.8	0	0	0	0	0	0	0	0				
522	Kudra Karaundi	151259			0	18.1	0	0	0	0	4	0	145.3	106.1	39.2	6	100.1	0	0	0				
523	Biriyakhurd	151260 BIRIYA fb			0	15.6	0	0	0	0.4	0	0	120.6	104.2	16.4	0	104.2	0	0	0				
524	Sillapur	151261 SAHAV a			0	5.9	0	0	0	0.7	0	0.4	132.1	115.7	16.4	81.2	3.4	0	0	31.1				
525	Sahao	151262 JALAUN c			0	83.5	0	0	2	4.2	2.3	1.6	701.6	526.4	175.2	228.8	0	0	0	297.6				
526	Ruramadho	151263 JALAUN c			0	10.9	0	0	0	0	0.1	0	130.4	105.2	25.2	92	13.2	0	0	0				
527	Alaipura	151264 JALAUN c			0	23.3	0	0	0	0	0	0	294.3	224.2	70.1	224.2	0	0	0	0				
528	Kasimabad	151265 JALAUN c			0	3.2	0	0	0	0.2	0	0	56.3	56.3	0	0	56.3	0	0	0				
529	Singpura	151266			0	27	0	0	0	0	0	0	319.5	204.2	115.3	100.2	104.1	0	0	0				
530	Jodhapur	151267 JALAUN c			0	6	0	0	0	3.5	0	0	72.8	40.5	32.3	0	40.5	0	0	0				
531	Atarchhala	151268 JALAUN c			0	15.6	0	0	2.1	1.7	0	0	138.1	89.9	48.2	0	89.9	0	0	0				
532	Salaupur	151269 JALAUN c			0	12.3	0.8	0	1.8	1.2	1.6	0.8	260.4	163.3	97.1	55.6	102.5	0	0	5.2				
533	Ood	151270 JALAUN c			0	18.3	0	0	3.2	1.8	0	0	118.1	68.5	49.5	0	50.1	0	0	18.4				
534	Jagatpurahir	151271 JALAUN c			0	14.2	2.4	0	2.1	3.8	0	1.1	185.7	119	66.6	0	93.2	0	0	25.8				
535	Gadhela	151272 JALAUN c			0	36.1	0	0	4.2	12.1	0	0	170.1	140.2	29.9	0	77.2	55.1	0	7.9				
536	Pajuna	151273			0	11	1.5	0	0	3.8	1.6	9.5	151.4	109.3	42.2	54.4	45.1	0	0	9.8				
537	Dubra	151274 ORAI c			0	10.5	3	0	0	0	0	0	88.1	81.8	6.3	40	41.8	0	0	0				
538	Shekhpurbujurg	151275 JALAUN c			0	62.5	23.3	0	0	0	0	0	320.6	260.5	60.1	160.5	100	0	0	0				
539	Riniya	151276 JALAUN c			0	50.2	11.1	0	16.5	2.6	0	2.2	605.2	395.3	209.9	108.3	269.9	0	0	17				
540	Hathnakhurd	151277 JALAUN c			0	14.2	0	0	0	0.7	0	0.3	103	63.8	39.2	40	23.8	0	0	0				
541	Maokhurad	151278			8.2	0	0	0	1.8	0	0	0	81.4	72.8	8.6	64.1	8.7	0	0	0				
542	Guplapurjalaun	151279 JALAUN c			0	0	11.1	0	0	1.5	1.6	0	109.5	64	45.5	42	22	0	0	0				
543	Sadapura	151280 JALAUN c			0	0	36.9	0	0	0	0	3.6	403.6	25.1	378.5	25.1	0	0	0	0				
544	Hathnabujurg	151281 JALAUN c			0	30.4	0	0	0	1.3	0.7	0.6	328.1	287.9	40.2	10	277.9	0	0	0				
545	Garhguan	151282 JALAUN c			0	56	0	0	8.4	1.2	166.8	0	507	356	151	270	86	0	0	0				
546	Hirapur	151283 JALAUN c			0	43.2	0	0	0	0	0	0	357.2	298.2	58.9	278.2	20	0	0	0				
547	Kuthondabujurg	151284 JALAUN b			0	0.2	57	0	0	0	0	0	419.2	341.8	77.5	341.8	0	0	0	0				
548	Nagri	151285 JALAUN			0	23	0	0	0	0.2	0.5	0.2	255.2	201.4	53.8	52	149.4	0	0	0				
549	Nagra	151286 JALAUN c			0	9.6	0	0	0	0	0	2.2	103.6	91.1	11.6	0	91.1	0	0	0				
550	Itahiya	151287 JALAUN c			0	15.3	0	0	0	0.6	1	0.8	158.3	139.8	18.5	39.8	100	0	0	0				
551	Jagneva	151288 JALAUN b			0	74.4	8.2	0	0.8	5.8	5.3	1.4	772.1	668.2	103.9	93.7	534.6	0	0	40				
552	Birahara	151289 JALAUN c			0	25.5	0	0	0	3.2	0	14.2	349.6	315.3	34.3	153	162.3	0	0	0				
553	Kashipura	151290			0	0.2	3.4	0	0	0	0	0	388.8	297.6	91.1	297.6	0	0	0	0				
554	Haripura	151291 JALAUN b			0	17.6	3.6	0	0	1	1.1	0	154.5	122	32.5	43.7	78.2	0	0	0				
555	Pratappura	151292 JALAUN a			0	47.9	0	0	0.2	91.4	2	5.2	328.3	328.3	0	0	0	0	0	328.3				
556	Beribujurg	151293 JALAUN			0	30.3	0	0	0	0.7	0.4	3.1	367.4	189.9	177.5	189.9	0	0	0	0				
557	Sarangpur	151294 JALAUN a			0	29.6	0	0	2.3	1.6	1.2	2.6	344.4	344.4	0	267.6	0	0	0	76.8				
558	Madori	151295 JALAUN			0	54.5	0	0	8.3	3.4	6.6	0	550	415.7	134.2	160.5	233.7	0	0	21.5				
559	Sherpura	151296 SHERPURA			0	14.4	0	0.7	0	0	2.3	0	123.2	91.8	31.4	85.8	6	0	0	0				
560	Rudpura Jalaun	151297 AUREKHa			0	4.3	0	0	0	0.3	0	0	51.6	47.6	4	39.9	7.7	0	0	0				
561	Aurekhi	151298 AUREKHb			0	52.8	0	0	1	0.6	10.2	2.2	719.6	592.2	127.5	484.6	107.6	0	0	0				
562	Mahiyakhas	151299			0	18.5	0	0	0	2.4	0	0	167	103.1	63.9	25	50	0	0	28.1				
563	Sonra	151300 JALAUN b			0	6	0	0	0	0	0.8	0	141.9	86.4	55.6	86.4	0	0	0	0				
564	Malakpura	151301 JALAUN b			0	15.3	0	0	1.9	1.4	2	0.1	183.5	173.9	9.6	43.3	130.6	0	0	0				
565	Gulabpura	151302 JALAUN b			0	10.4	0	0	0	0.7	1.3	0	162.3	131.6	30.7	109.8	21.7	0	0	0				
566	Chhiriyasalempu	151303 JALAUN b			1.6	47.3	0	0	0	0.4	2.9	1.4	253.7	159	94.8	68.1	90.1	0	0	0.8				
567	Ganupura	151304 JALAUN b			0	5.5	0	0	0	0.6	0	0.3	127.9	127.9	0	16.6	74.1	0	0	37.2				

Census of India 2011- Village Directory

Amenities and Land use (As in 2009)

Name of District:-Jalaun-Location CodeNo:-165

Name of CD Block:--Jalaun- Location CodeNo:-0377

Sr. No.	Name village	Location code no.	Total area of the village (in hectares rounded up to one decimal place)	Total population (2011 census)	Number of households (2011 census)	Number of educational amenities available. (If not available within the village , the distance range code viz; a for < 5 Kms, b for 5-10 Kms and c for 10+ kms of nearest place where facility is available is given).													
						Pe-Primary school (PP)	Primary school (P)	Middle school (M)	Secondary School (S)	Senior-Secondary school (SS)	Degree college of arts science & commerce (ASC)	Engineering college(EC)	Medical college (MC)	Management institute (MI)	Polytechnic (Pt)	Vocational training school/ITI	Non-formal training centre (NFTC)	Special school for disabled (SSD)	Others (specify)
1	2	3	4	5	6	7	8	9	10	11	12	13	14	15	16	17	18	19	20
568	Laharjalaun	151305	140.6	1	1	b	a	a	b	b	b	c	c	c	c	c			
569	Laharauva	151306	120.8	126	23	b		1	a	a	b	b	c	c	c	c	c	c	c
570	Dama	151307	657.7	1349	229	c		1	1	a	c	c	c	c	c	c	c	c	c
571	Pama	151308	237.9	682	134	b		1	b	b	b	b	c	c	c	c	c		
572	Mahmoodpur Jal	151309	94.8	0	0														
573	Sonaiparvai	151310	251.7	402	75	b		1	a	b	b	b	c	c	c	c	c		
574	Mankapur	151311	223.4	0	0														
575	Dhora Khera	151312	307.4	0	0														
576	Sudhar	151313	581.1	1407	225	b		4	2	b	b	b	c	c	c	c	c	c	c
577	Salabad	151314	593.3	3273	587	b		3	2	b	b	b	c	c	c	c	c	c	c
578	Tanba	151315	250.1	529	72	b		1	a	b	b	b	c	c	c	c	c	c	c
579	Hatheri	151316	260.3	754	136			1			b	b	c	c	c	c	c		
580	Kyamadi	151317	168.5	432	71	b		1	a	b	b	b	c	c	c	c	c	c	c
581	Sikra Raja	151318	550.7	3961	691	2		2	2	1		1	c	c	c	c	c	c	c
582	Khidarpura	151319	223	0	0														
583	Gopalpur Jalaun	151320	186.4	0	0														
584	Koripura Jalaun	151321	235.4	239	39	a		1	a	a	a	c	c	c	c	c	c	c	c
585	Ummar Garh	151322	196.8	107	25	b		1	a	a	a	a	c	c	c	c	c	c	c
586	Ranwa	151323	286.1	661	128	b		1	a	a	a	b	c	c	c	c	c	c	c
587	Biluan	151324	96.1	0	0														
588	Lahchoora	151325	435.4	1353	241	c		1	1	b	b	c	c	c	c	c	c	c	c
589	Udotpura	151326	286.1	1082	185	a		1	4	a	a	a	a	a	c	c	c	c	c
590	Devari	151327	280.8	759	135			1					b	c	c	c	c	c	c
591	Chhani Khas	151328	599.8	1811	341	1		3	1	1	b	b	c	c	c	c	c	c	c
592	Kunvarpura Jalau	151329	414.9	1068	198	b		1	1	a	a	b	c	c	c	c	c	c	c
593	Narainpura	151330	246.2	347	42	b		1	a	a	a	b	c	c	c	c	c	c	c
594	Kaith	151331	482.8	1155	221	b		1	1	b	b	b	c	c	c	c	c	c	c
595	Gidhosa	151332	295.3	1173	206	b		1	1	b	b	b	c	c	c	c	c	c	c
596	Padvari	151333	248	0	0														
597	Khanuvan	151334	59.7	2170	418	2		2	2	1	c	c	c	c	c	c	c	c	c
598	Dhanauli	151335	1351.2	3403	646	c		1	1	1	1	c	c	c	c	c	c	c	c
599	Gayar	151336	593.9	1709	300	b		1	1	b	b	b	c	c	c	c	c	c	c
600	Harkoti	151337	633.9	1569	262	b		2	a	a	a	b	c	c	c	c	c	c	c
601	Kharra	151338	817.8	2820	480	c		2	a		1	1	c	c	c	c	c	c	c
602	Dhanora Kala	151339	1163.4	3654	591	2		1	2	2	2	c	c	c	c	c	c	c	c
603	Shahjadpura	151340	781.4	3289	578	c		1	1	c	c	c	c	c	c	c	c	c	c
604	Jalaun Khas	151341	1050.4	0	0														
605	Luna	151342	827.8	2444	366	a		1	1	a	a	a	c	c	c	c	c	c	c
606	Bhitara	151343	514	1148	200	a		2	a	a	a	a	c	c	c	c	c	c	c
607	Chhulapur	151344	199	298	57	a		1	a	a	a	a	a	c	c	c	c	c	c
608	Akorhi	151345	249.4	1401	216	b		1	1	b	b	b	c	c	c	c	c	c	c
609	Paharpura	151346	701.4	1916	338	b		1	1	b	b	b	b	c	c	c	c	c	c
610	Mandri	151347	478.2	1931	327	c		2	1	c	c	c	c	c	c	c	c	c	c
611	Rura Malloo	151348	362.4	1805	288	b		2	1	a	b	b	b	c	c	c	c	c	c
612	Khajuri	151349	255.8	742	139	c		1	1	c	c	c	c	c	c	c	c	c	c
613	Gurhanyamatpur	151350	475.2	318	53	a		1	a	a	a		1	c	c	c	c	c	c
614	Harduiraja	151351	761	2197	419	1		1					c	c	c	c	c	c	c
615	Surajpura	151352	191.2	377	60	b		1	a	b	b	b	b	c	c	c	c	c	c
616	Panhara	151353	236.4	418	77	c		1	a	c	c	c	c	c	c	c	c	c	c
617	Mahiya Kalampu	151354	270.3	118	23	a		1	a	a	b				c	c	a		

Census of India 2011- Village Directory

Amenities and Land use (As in 2009)

Name of District:-Jalaun-Location CodeNo:-165

Name of CD Block:-Jalaun- Location CodeNo:-0377

Sr. No.	Name village	Location code no.	Number of Medical Amenities available. (If not available within the village , the distance range code viz; a for < 5 Kms, b for 5-10 Kms and c for 10+ kms of nearest place where facility is available is given).										Number of Non-Government Medical Amenities available.							
			Community health centre (CHC)	Primary health centre (PHC)	Primary health sub centre (PHS)	Maternity and child welfare centre (MCW)	T.B. clinic (TBC)	Hospital-allopathic (HA)	Hospital-alternative medicine (HO)	Dispensary (D)	Veterinary hospital (VH)	Mobile health clinic (MHC)	Family welfare centre (FWC)	Charitable non Govt. hospital/Nursing home.	Medical practitioner with MBBS Degree	Medical practitioner with other degree	Medical practitioner with no degree	Traditional practitioner and faith healer .	Medicine Shop	Others
1	2	3	21	22	23	24	25	26	27	28	29	30	31	32	33	34	35	36	37	38
568	Laharjalaun	151305 b	a	b	b	c	c	b	b	b	c	b		0	0	0	1	0	0	0
569	Laharauva	151306 b	a	a	a	c	c	b	b	a	a	b		0	0	0	1	0	0	0
570	Dama	151307 c	a	a	a	c	c	c	c	c	c	c		0	0	0	1	0	0	0
571	Pama	151308 b	b		b	c	c	b	b	b	c	b		0	0	0	1	0	0	0
572	Mahmoodpur Jal	151309																		
573	Sonaiparvai	151310 b	a	b	b	c	b	b	b	b	c	b		0	0	0	1	0	0	0
574	Mankapur	151311																		
575	Dhora Khera	151312																		
576	Sudhar	151313 b	b	b	b	c	c	b	b	b	c	b		0	0	0	1	0	0	0
577	Salabad	151314 b	b	b	b	c	c	b	b	b	c	b		0	0	0	1	0	0	0
578	Tanba	151315 b	b	b	b	c	c	b	b	b	c	b		0	0	0	1	0	0	0
579	Hatheri	151316 b	c	b	b	c	c	b	b	b		b		0	0	0	1	0	0	0
580	Kyamadi	151317 b	b	a	b	c	b	b	b	a		b		0	0	0	1	0	0	0
581	Sikra Raja	151318 c	b	c	c	c				c		c		0	0	0	1	0	0	0
582	Khidarpura	151319																		
583	Gopalpur Jalaun	151320																		
584	Koripura Jalaun	151321 c	b	c	c	c	c			c	a			0	0	0	1	0	0	0
585	Ummar Garh	151322 b	b	a	b	c	b	b	b	a				0	0	0	1	0	0	0
586	Ranwa	151323 b	b	a	b	c	b			b	a			0	0	0	1	0	1	0
587	Biluan	151324																		
588	Lahchoora	151325 c	a	b	c	c	c	c	c	b				0	0	0	0	0	1	0
589	Udotpura	151326 a	a	a	a	c	c	a	a	c	a	a		0	0	0	0	0	1	0
590	Devari	151327 b	c	b	b	c	c	b	b	b		b		0	0	0	0	0	1	0
591	Chhani Khas	151328 b	c	b	b	c	c	b	b	b		b		0	0	0	0	0	1	0
592	Kunvarpura Jalaun	151329 b	b	a	b	c	c	c	c	b	c	b		0	0	0	0	0	1	0
593	Narainpura	151330 b	b	a	b	c	c	c	c	b	c	b		0	0	0	0	0	1	0
594	Kaith	151331 b	b	b		1 c	c	b	b	b	c	b		0	0	0	0	0	1	0
595	Gidhosa	151332 b	b	b	a	c	c	b	b	b	c	b		0	0	0	0	0	1	0
596	Padvari	151333																		
597	Khanuvan	151334 b	c	c		1 c	c	c	c	c		c		0	0	0	0	0	1	0
598	Dhanauli	151335 c	c		1	1 c	b		1	1 c	c	c		0	0	0	0	0	1	0
599	Gayar	151336 b	b	b	b	b	c	c	c	c	b	c		0	0	0	0	0	1	0
600	Harkoti	151337 b	b	a	b	c	c	c	c	b	c	b		0	0	0	0	0	1	0
601	Kharrar	151338 c	c	c	c	c	c	c	c	c	c	c		0	0	0	0	0	1	0
602	Dhanora Kala	151339 c	b	b	b	b	b		b	c	c	c		0	0	0	0	0	1	0
603	Shahjadpura	151340 c	c	c	c	c	c	c	c	c	c	c		0	0	0	0	0	1	0
604	Jalaun Khas	151341																		
605	Luna	151342 a	a	a	a	c	c	a	a	a	c	a		0	0	0	0	0	1	0
606	Bhitara	151343 a	a	a	a	c	c	c	c	a	c	a		0	0	0	0	0	1	0
607	Chhulapur	151344 a	a	a	a	c	c	a	a	a	c	a		0	0	0	0	0	1	0
608	Akorhi	151345 b	b	a	b	c	c	b	b	b	c	b		0	0	0	0	0	1	0
609	Paharpura	151346 b	b	a	b	c	c	b	b	b	c	b		0	0	0	0	0	1	0
610	Mandri	151347 c	c		1 c	c	c	c	c	c	c	c		0	0	0	0	0	1	0
611	Rura Malloo	151348 b	b		b	c	b	b	b	b	c	b		0	0	0	0	0	1	0
612	Khajuri	151349 c	c	c	c	c	c	c	c	a	c	c		0	0	0	0	0	1	0
613	Gurhanyamatpur	151350 a	b	a	a	c	c	c	a	a		a		0	0	0	0	0	1	0
614	Harduiraja	151351 b	b			b		b				b		0	0	0	0	0	1	0
615	Surajpura	151352 b	b	b	b	b	b	b	b	b	b	b		0	0	0	0	0	1	0
616	Panhara	151353 c	c	b	b	c	c	c	c	c	c	c		0	0	0	0	0	1	0
617	Mahiya Kalampu	151354 a	a	a	a	c	a		a	a		a		0	0	0	0	0	1	0

Census of India 2011- Village Directory

Amenities and Land use (As in 2009)

Name of District:-Jalaun-Location CodeNo:-165

Name of CD Block:-Jalaun- Location CodeNo:-0377

Sr. No.	Name village	Location code no.	Availability of drinking water - Yes / No								Availability of toilet & others Yes / No			
			Tap water (Treated/Unreated)	Well water (Covered / Uncovered well)	Hand Pump	Tube wells / Bore well	Spring	River/ Canal	Tank /Pond / Lake	Others	Community toilet including bath.	Community toilet excluding bath.	Rural sanitary mart or sanitary hardware outlet available near the village.	Community bio- gas or recycle of waste for productive use.
1	2	3	39	40	41	42	43	44	45	46	47	48	49	50
568	Laharjalaun	151305	Yes	Yes	Yes	No	No	No	Yes	No	No	No	No	No
569	Laharauva	151306	Yes	No	Yes	Yes	No	No	Yes	No	No	No	No	No
570	Dama	151307	Yes	No	Yes	Yes	No	No	No	No	No	No	No	No
571	Pama	151308	Yes	No	Yes	Yes	No	Yes	Yes	No	No	No	No	No
572	Mahmoodpur Jal	151309												
573	Sonaiparvai	151310	Yes	No	Yes	Yes	No	No	No	No	No	No	No	No
574	Mankapur	151311												
575	Dhora Khera	151312												
576	Sudhar	151313	Yes	No	Yes	Yes	No	Yes	Yes	No	No	No	No	No
577	Salabad	151314	Yes	Yes	Yes	Yes	No	No	Yes	No	No	No	No	No
578	Tanba	151315	Yes	No	Yes	Yes	No	No	No	No	No	No	No	No
579	Hatheri	151316	Yes	Yes	Yes	Yes	No	No	No	No	No	No	No	No
580	Kyamadi	151317	Yes	No	Yes	Yes	No	No	No	No	No	No	No	No
581	Sikra Raja	151318	Yes	Yes	Yes	Yes	Yes	No	No	No	No	No	No	No
582	Khidarpura	151319												
583	Gopalpur Jalaun	151320												
584	Koripura Jalaun	151321	Yes	No	Yes	Yes	No	No	No	No	No	Yes	Yes	No
585	Ummar Garh	151322	Yes	No	Yes	Yes	No	No	No	No	No	No	No	No
586	Ranwa	151323	Yes	Yes	Yes	Yes	No	No	No	No	No	No	No	No
587	Biluan	151324												
588	Lahchoora	151325	Yes	No	Yes	Yes	No	No	No	No	No	No	No	No
589	Udotpura	151326	Yes	No	Yes	Yes	No	No	No	No	No	No	No	No
590	Devari	151327	Yes	Yes	Yes	Yes	No	No	Yes	No	No	No	No	No
591	Chhani Khas	151328	Yes	Yes	Yes	Yes	No	No	Yes	No	No	No	No	No
592	Kunvarpura Jalat	151329	Yes	No	No	No	No	No	No	No	No	No	No	No
593	Narainpura	151330	Yes	No	Yes	No	No	No	No	No	No	No	No	No
594	Kaith	151331	Yes	Yes	Yes	Yes	No	No	Yes	No	No	No	No	No
595	Gidhosa	151332	Yes	Yes	No	Yes	No	No	No	No	No	No	No	No
596	Padvari	151333												
597	Khanuvan	151334	Yes	Yes	No	No	No	No	No	No	No	No	No	No
598	Dhanauli	151335	Yes	No	Yes	No	No	No	No	No	No	No	No	No
599	Gayar	151336	Yes	No	Yes	Yes	No	No	No	No	No	No	No	No
600	Harkoti	151337	Yes	No	Yes	No	No	No	No	No	No	No	No	No
601	Kharra	151338	Yes	No	Yes	No	No	No	No	No	No	No	No	No
602	Dhanora Kala	151339	Yes	No	Yes	No	No	No	No	No	No	No	No	No
603	Shahjadpura	151340	Yes	No	Yes	Yes	No	Yes	No	No	No	No	No	No
604	Jalaun Khas	151341												
605	Luna	151342	Yes	Yes	Yes	No	No	No	No	No	No	No	No	No
606	Bhitara	151343	Yes	Yes	Yes	No	No	No	No	No	No	No	No	No
607	Chhulapur	151344	Yes	No	Yes	Yes	No	No	Yes	No	No	No	No	No
608	Akorhi	151345	Yes	No	Yes	No	No	No	No	No	No	No	No	No
609	Paharpura	151346	Yes	Yes	Yes	No	No	Yes	Yes	No	No	No	No	No
610	Mandri	151347	Yes	Yes	Yes	Yes	No	Yes	Yes	No	No	No	No	No
611	Rura Malloo	151348	Yes	Yes	Yes	Yes	No	Yes	No	No	No	No	No	No
612	Khajuri	151349	Yes	Yes	Yes	Yes	No	Yes	Yes	No	No	No	No	No
613	Gurhanyamatpur	151350	Yes	Yes	Yes	Yes	No	No	Yes	No	No	No	No	No
614	Harduiraja	151351	Yes	Yes	No	Yes	No	No	No	No	No	No	No	No
615	Surajpura	151352	Yes	No	Yes	Yes	No	No	No	No	No	No	No	No
616	Panhara	151353	Yes	Yes	Yes	No	No	No	No	No	No	No	No	No
617	Mahiya Kalampu	151354	Yes	No	Yes	Yes	No	No	No	No	No	No	No	No

Census of India 2011- Village Directory

Amenities and Land use (As in 2009)

Name of District:-Jalaun-Location CodeNo:-165

Name of CD Block:--Jalaun- Location CodeNo:-0377

Sr. No.	Name village	Location code no.	Communication and transport facilities (If amenities available code -Yes is given except for Village Pin Code ,If not available within the village , the distance range code viz; a for < 5 Kms, b for 5-10 Kms and c for 10+ kms of nearest place where facility is available is given).																
			Post office(PO)	Sub post office (SPO)	Post & Telegraph office (P&TO)	Village Pin Code	Telephones (Land lines)	Public call office (PCO)	Mobile phone coverage	Internet cafes/ Common service centre (CSC)	Private courier facility	Bus service (Public & Private)	Railway stations	Auto/Modified Autos	Taxis and Vans	Tractors	Cycle-pulled rickshaws(Manual & Machine driven)	Carts driven by animals	Sea /River ferry service
1	2	3	51	52	53	54	55	56	57	58	59	60	61	62	63	64	65	66	67
568	Laharjalaun	151305 b	a	b		285123 b	b	b	b	b		Yes	c	b	b	a	b		
569	Laharauva	151306 a	a	b			Yes	a	Yes	b	b	Yes	c	b	c	Yes	b		c
570	Dama	151307 c	a	c			Yes	a	Yes	c	c		c	c	c	Yes	c	Yes	c
571	Pama	151308 b	b	b		285123 b	b	b	Yes	b	b	b	c	b	b	Yes	b	Yes	
572	Mahmoodpur Jal	151309																	
573	Sonaiparvai	151310 b	a	b		285123 b	b	Yes	b	b	Yes		b	b	Yes	b	Yes		
574	Mankapur	151311																	
575	Dhora Khera	151312																	
576	Sudhar	151313 b	Yes	b		285123 b	b	Yes	b	b	a	c	b	b	Yes	b	Yes		
577	Salabad	151314 b	a	b		285123 b	b	Yes	b	b	a	c	b	b	Yes	b	Yes		
578	Tanba	151315 b	a	b		285123 b	b	Yes	b	b	a	c	b	b	Yes	b	Yes		
579	Hatheri	151316 c	b	b		285123		Yes	b	b	Yes	c							
580	Kyamadi	151317 b	a	b		285123 b	b	Yes	b	b	a	c	b	b	Yes	b			
581	Sikra Raja	151318 Yes	c	c		285123 Yes	Yes		c	c	a	c	c	c	Yes	c	Yes		
582	Khidarpura	151319																	
583	Gopalpur Jalaun	151320																	
584	Koripura Jalaun	151321 c	a	c		285123 Yes	Yes	Yes	c	c	c	c			Yes				
585	Ummar Garh	151322 b	a	b		285123 b	b	Yes	b	b	Yes	c	b	b	Yes				
586	Ranwa	151323 b	a	b		285123 a	b	Yes	b	b	Yes	c	c	b	Yes	b			
587	Biluan	151324																	
588	Lahchoora	151325 c	Yes	c		285123 a	c	Yes	c	c	Yes	c	c	c	Yes		Yes		
589	Udotpura	151326 a	a	a		285123 a	a	a	a	Yes	c	a	a	Yes	a	Yes			
590	Devari	151327 c	b	b		285123			b	b	Yes	c							
591	Chhani Khas	151328 c	b	b		285123		Yes	b	b		c						Yes	
592	Kunvarpura Jalaun	151329 c	b	b		285123 Yes	b	b	b	b	b	c	c	b		b			
593	Narainpura	151330 b	a	b		285123 b	b	b	b	b		c	c	b					
594	Kaith	151331 b		b		285205 b	b	Yes	b	b	a	c	b	b	Yes	b			
595	Gidhosa	151332 b	a	b		285205 b	b	Yes	b	b	a	c	b	b	Yes	b	Yes		
596	Padvari	151333																	
597	Khanuvan	151334 c	Yes	c		Yes	c	a	c	c	a	c							
598	Dhanauli	151335 c	Yes	c		285001 Yes	Yes	c	c	c	c	c	c	c	c	c	c		
599	Gayar	151336 c	b	b		285123 b	b	Yes	b	b	a	a	c	b	b	b			
600	Harkoti	151337 c	b	b		285123 b	b	Yes	b	b	a	c	b	b		b			
601	Kharra	151338 c	c	c		285123 Yes	c	Yes	c	c	c	c	c	c	c			Yes	
602	Dhanora Kala	151339 c	Yes	Yes		Yes	Yes	Yes	c	c	b	c	b	b				Yes	
603	Shahjadpura	151340 c	c	c		285123 Yes	c	Yes	c	c	c	c	c	c				Yes	
604	Jalaun Khas	151341																	
605	Luna	151342 a				285123 a	a	Yes	a	a	Yes	c	a	a	Yes	a	Yes		
606	Bhitara	151343 c	Yes	a		285123 Yes	a	Yes	a	a	Yes	c	a	Yes		Yes			
607	Chhulapur	151344 c	a	a		285123 a	a	Yes	a	a	a	a	a	a	a	a			
608	Akorhi	151345 c	b	b		285123 Yes	b	Yes	b	b	Yes	c	b	b		b	Yes		
609	Paharpura	151346 c	b	b		285123 b	b	Yes	b	b	a	c	b	b		b			
610	Mandri	151347 c	c	c		285123 Yes	c	Yes	c	c	a	c	c	c		c			
611	Rura Malloo	151348 c	b	b		285123 Yes	b	Yes	b	b	b	c	b	b				Yes	
612	Khajuri	151349 c	c	c		285001 Yes	c	Yes	c	c	a	c	c	c		c			
613	Gurhanyamatpur	151350 c	a	a		285123 a	a	Yes	a	a	a	c	a	a		a	Yes		
614	Harduiraja	151351				Yes		Yes											
615	Surajpura	151352 c	a	b		b	b	b		b	a	c	b	b	Yes	b			
616	Panhara	151353 c	a	c		285123 Yes	c		c	c	a	a	c	c	Yes	c			
617	Mahiya Kalampu	151354 a	a	a		a	a	a	b	b	a	c	c		b	b	Yes		

Census of India 2011- Village Directory

Amenities and Land use (As in 2009)

Name of District:-Jalaun-Location CodeNo:-165

Name of CD Block:--Jalaun- Location CodeNo:-0377

Sr. No.	Name village	Location code no.	Village connected to highways,village roads, banks & credit societies (If amenities available code -Yes is given, If not available within the village , the distance range code viz; a for < 5 Kms, b for 5-10 Kms and c for 10+ kms of nearest place where facility is available is given).											
			Connected to national highway(NH)	Connected to state highway(SH)	Connected to major district road (MDR)	Connected to others district road	Pucca roads	Kutchcha roads	Water bounded macadam(WBM) roads	Navigable waterway (river/canal)(NW)	Footpaths (FP)	Commercial & Co-operative Banks	ATM	Agricultural Credit Societies
1	2	3	68	69	70	71	72	73	74	75	76	77	78	79
568	Laharjalaun	151305 c	Yes	Yes	Yes	Yes	Yes	Yes	Yes	Yes	Yes	a	b	b
569	Laharauva	151306 c	a	a	Yes			Yes			Yes	a	b	b
570	Dama	151307 c	a	Yes	Yes	a	Yes	a	a	Yes	a	c	c	
571	Pama	151308 c	b	b	b	Yes	Yes				Yes	b	b	b
572	Mahmoodpur Jal	151309												
573	Sonaiparvai	151310 c	a	a	Yes	Yes	Yes	Yes			Yes	b	b	b
574	Mankapur	151311												
575	Dhora Khera	151312												
576	Sudhar	151313 c	a	a	Yes			Yes	Yes		Yes	b	b	b
577	Salabad	151314 c	a	a	Yes	Yes	Yes	Yes	Yes		Yes	b	b	b
578	Tanba	151315 c	b	a	a	a	Yes	Yes	Yes		Yes	b	b	b
579	Hatheri	151316 c	Yes	Yes					Yes		Yes	b	b	
580	Kyamadi	151317 c	b	b	b	Yes					Yes	a	b	b
581	Sikra Raja	151318 c	a	a	c	Yes	Yes	Yes			Yes	c	c	c
582	Khidarpura	151319												
583	Gopalpur Jalaun	151320												
584	Koripura Jalaun	151321 c	c	c	c	Yes	Yes				Yes	a	c	c
585	Ummar Garh	151322 c	b	b	a	Yes					Yes	a	b	b
586	Ranwa	151323 c	b	b	Yes						Yes	a	b	b
587	Biluan	151324												
588	Lahchoora	151325 c	c	Yes	Yes	Yes					Yes	b	c	c
589	Udotpura	151326 c	Yes	Yes	Yes	Yes	Yes	Yes	Yes		Yes	a	a	a
590	Devari	151327		Yes					Yes		Yes	b	b	
591	Chhani Khas	151328 c		Yes					Yes		Yes	b	b	
592	Kunvarpura Jalat	151329 c	b	b	Yes	Yes	Yes	Yes			Yes	Yes	b	Yes
593	Narainpura	151330 c	b	b	Yes	Yes	Yes	Yes	Yes	Yes	Yes	b	b	b
594	Kaith	151331 c	b	a	a	a	Yes	Yes	Yes		Yes	a	b	a
595	Gidhosa	151332 c	b	a	a	Yes					Yes	a	b	a
596	Padvari	151333												
597	Khanuvan	151334 c	c	a	a				Yes		Yes	a	c	c
598	Dhanauli	151335 c	c	b	Yes	Yes	Yes	Yes	Yes	Yes	Yes	a	c	a
599	Gayar	151336 c	a	a	Yes	Yes	Yes	Yes			Yes	b	b	b
600	Harkoti	151337 c	b	a	Yes	Yes	Yes	Yes			Yes	b	b	b
601	Kharra	151338 c	c	c	Yes	Yes	Yes	Yes			Yes	a	c	c
602	Dhanora Kala	151339 c	b	a	a				Yes		Yes	Yes	c	Yes
603	Shahjadpura	151340 c	c	c							Yes	Yes	c	Yes
604	Jalaun Khas	151341												
605	Luna	151342 c	a	Yes	Yes	Yes	Yes	Yes	Yes		Yes	a	a	a
606	Bhitara	151343 c	Yes	Yes		Yes	Yes	Yes	Yes	Yes	Yes	a	a	a
607	Chhulapur	151344 c	a	a	a	Yes	Yes	Yes			Yes	a	a	a
608	Akorhi	151345 c	Yes	Yes	Yes	Yes	Yes	Yes	Yes		Yes	a	b	a
609	Paharpura	151346 c	a	a	Yes	Yes	Yes	Yes			Yes	Yes		Yes
610	Mandri	151347 c	a	a	Yes	Yes	Yes	Yes			Yes	a	c	a
611	Rura Malloo	151348 c	b	b		Yes	Yes	Yes			Yes	a	b	a
612	Khajuri	151349 c	a	a	Yes	Yes	Yes	Yes			Yes	a	c	a
613	Gurhanyamatpur	151350 c	a	a	Yes	Yes	Yes	Yes	Yes		Yes	a	a	a
614	Harduiraja	151351		Yes		Yes	Yes	Yes			Yes	Yes		
615	Surajpura	151352 c	b	a	b	a					Yes	b	b	a
616	Panhara	151353 c	c	c	Yes	a	Yes	Yes	Yes		Yes	b	c	b
617	Mahiya Kalampu	151354 c	b	b	b	a	Yes	Yes			Yes	a	b	a

Census of India 2011- Village Directory

Amenities and Land use (As in 2009)

Name of District:-Jalaun-Location CodeNo:-165

Name of CD Block:--Jalaun- Location CodeNo:-0377

Sr. No.	Name village	Location code no.	Availability of miscellaneous facilities (If amenities available code -Yes is given, If not available within the village , the distance range code viz; a for < 5 Kms, b for 5-10 Kms and c for 10+ kms of nearest place where facility is available is given).																Availability of electricity (Yes/No)					
			Self-Help Group (SHG)	Public distribution system (PDS) shop	Mandis / Regular market	Weekly Haat	Agricultural marketing society	Integrated Child Development Scheme (Nutritional Centres)	Anganwadi Centre (Nutritional Centres)	Others (Nutritional Centres)	ASHA (Accredited Social Health Activist)	Community centre with/without TV	Sports Field,	Sports Club / Recreation Centre	Cinema / Video Hall	Public Library	Public Reading Room	Newspaper Supply	Assembly Polling station	Birth & Death Registration Office	Power Supply for Domestic Use (ED)	Power Supply for Agricultural Use (EAG)	Power Supply for Commercial Use (EC)	Power Supply for All Uses (EA)
1	2	3	80	81	82	83	84	85	86	87	88	89	90	91	92	93	94	95	96	97	98	99	100	101
568	Laharjalaun	151305	Yes	a	b	Yes	b	b	a	Yes	a	b	c	b	b	c	c	c	a	a	No	No	No	No
569	Laharauva	151306	b	a	b	a	b	c	a	Yes	a	c	c	c	c	c	c	b	a	Yes	Yes	No	No	No
570	Dama	151307	Yes	Yes	c	a	c	c	Yes	Yes	Yes	c	c	c	c	c	c	Yes	Yes	Yes	Yes	No	No	No
571	Pama	151308	Yes	Yes	b	Yes	b	b	Yes	Yes	Yes	b	c	b	b	c	c	c	Yes	Yes	Yes	Yes	No	No
572	Mahmoodpur Jal	151309																						
573	Sonaiparvai	151310	Yes	a	b	Yes	b	b	Yes	Yes	Yes	b	c	b	b	b	c	c	Yes	a	Yes	Yes	No	No
574	Mankapur	151311																						
575	Dhora Khera	151312																						
576	Sudhar	151313	b	Yes	b	Yes	b	b	Yes	Yes	Yes	b	c	b	b	c	c	c	Yes	Yes	Yes	Yes	No	No
577	Salabad	151314	b	Yes	b	Yes	b	b	Yes	Yes	Yes	b	c	b	b	c	c	c	Yes	Yes	Yes	Yes	No	No
578	Tanba	151315	Yes	a	b	Yes	b	b	a	Yes	Yes	b	c	b	b	c	c	c	Yes	a	Yes	Yes	No	No
579	Hatheri	151316	Yes	Yes	b	Yes	b	Yes	Yes	Yes	Yes	c	c	c	c	c	c	c	b	Yes	Yes	Yes	Yes	No
580	Kyamadi	151317	Yes	Yes	b	Yes	b	Yes	Yes	Yes	Yes	b	Yes	b	b	b	b	b	Yes	b	Yes	Yes	Yes	Yes
581	Sikra Raja	151318	Yes	Yes	c	c	a	Yes	Yes	Yes	Yes	c	Yes	c	c	c	c	c	Yes	c	Yes	Yes	Yes	Yes
582	Khidarpura	151319																						
583	Gopalpur Jalaun	151320																						
584	Koripura Jalaun	151321	Yes	Yes	Yes	Yes	Yes	Yes	Yes	Yes	Yes	Yes	Yes	Yes	c	c	c	c	c	Yes	Yes	Yes	Yes	Yes
585	Ummar Garh	151322	Yes	Yes	b	b	b	Yes	a	Yes	a	Yes	Yes	Yes	b	b	Yes	b	c	b	Yes	Yes	Yes	Yes
586	Ranwa	151323	Yes	Yes	b	b	b	b	Yes	Yes	Yes	b	Yes	Yes	b	b	b	Yes	Yes	b	Yes	Yes	Yes	Yes
587	Biluan	151324																						
588	Lahchoora	151325	Yes	Yes	c	c	c	c	Yes	Yes	Yes	c	Yes	c	c	c	c	c	Yes	c	Yes	Yes	Yes	Yes
589	Udotpura	151326	a	Yes	a	Yes	a	Yes	Yes	Yes	Yes	a	a	a	a	c	c	c	Yes	Yes	Yes	Yes	No	No
590	Devari	151327	Yes	Yes	b	Yes	b	Yes	Yes	Yes	Yes	c	c	c	c	c	c	b	Yes	b	Yes	Yes	Yes	No
591	Chhani Khas	151328	Yes	Yes	b	Yes	b	Yes	Yes	Yes	Yes	c	c	c	c	c	c	b	Yes	b	Yes	Yes	Yes	No
592	Kunvarpura Jalaun	151329	Yes	Yes	Yes	Yes	Yes	Yes	Yes	Yes	Yes	Yes	Yes	Yes	Yes	Yes	Yes	Yes	Yes	Yes	Yes	Yes	Yes	Yes
593	Narainpura	151330	Yes	a	b	b	b	b	a	Yes	Yes	c	c	c	b	c	c	c	Yes	Yes	a	Yes	Yes	Yes
594	Kaith	151331	Yes	Yes	b	b	b	b	Yes	Yes	Yes	b	c	c	b	c	c	c	Yes	a	Yes	Yes	Yes	Yes
595	Gidhosa	151332	Yes	a	b	Yes	b	b	Yes	Yes	a	Yes	c	c	b	c	c	c	Yes	Yes	Yes	Yes	No	No
596	Padvari	151333																						
597	Khanuvan	151334	Yes	Yes	c	c	c	c	Yes	Yes	Yes	c	Yes	c	c	c	c	c	Yes	c	No	No	No	No
598	Dhanauli	151335	Yes	Yes	c	c	c	Yes	Yes	Yes	Yes	c	Yes	c	c	c	c	c	Yes	Yes	Yes	No	No	No
599	Gayar	151336	Yes	Yes	Yes	Yes	Yes	Yes	Yes	Yes	Yes	Yes	Yes	Yes	Yes	Yes	Yes	Yes	Yes	Yes	Yes	Yes	Yes	Yes
600	Harkoti	151337	Yes	Yes	Yes	Yes	Yes	Yes	Yes	Yes	Yes	Yes	Yes	Yes	Yes	Yes	Yes	Yes	Yes	Yes	Yes	Yes	Yes	Yes
601	Kharrar	151338	Yes	Yes	c	c	c	c	Yes	Yes	Yes	c	c	c	c	c	c	c	Yes	Yes	Yes	Yes	Yes	Yes
602	Dhanora Kala	151339	Yes	Yes	c	c	c	c	Yes	Yes	Yes	c	Yes	c	c	c	c	c	Yes	Yes	c	No	No	No
603	Shahjadpura	151340	Yes	Yes	c	c	c	c	Yes	Yes	Yes	c	c	c	c	c	c	Yes	Yes	Yes	Yes	Yes	Yes	Yes
604	Jalaun Khas	151341																						
605	Luna	151342	Yes	Yes	a	a	a	a	Yes	Yes	Yes	a	a	a	a	c	c	c	Yes	Yes	Yes	Yes	No	No
606	Bhitarar	151343	Yes	a	Yes	Yes	Yes	Yes	Yes	Yes	Yes	Yes	Yes	Yes	Yes	Yes	Yes	Yes	Yes	Yes	Yes	Yes	Yes	Yes
607	Chhulapur	151344	Yes	Yes	a	Yes	Yes	Yes	Yes	Yes	Yes	Yes	Yes	Yes	Yes	Yes	Yes	Yes	Yes	Yes	Yes	Yes	Yes	Yes
608	Akorhi	151345	Yes	Yes	Yes	Yes	Yes	Yes	Yes	Yes	Yes	Yes	Yes	Yes	Yes	Yes	Yes	Yes	Yes	Yes	Yes	Yes	Yes	Yes
609	Paharpura	151346	Yes	Yes	Yes	Yes	Yes	Yes	Yes	Yes	Yes	Yes	Yes	Yes	Yes	Yes	Yes	Yes	Yes	Yes	Yes	Yes	No	No
610	Mandri	151347	Yes	Yes	Yes	Yes	Yes	Yes	Yes	Yes	Yes	Yes	Yes	Yes	Yes	c	Yes	Yes	b	Yes	Yes	Yes	Yes	Yes
611	Rura Malloo	151348	Yes	Yes	Yes	Yes	Yes	Yes	Yes	Yes	Yes	b	b	b	b	c	c	Yes	Yes	Yes	Yes	Yes	Yes	Yes
612	Khajuri	151349	Yes	Yes	Yes	Yes	Yes	Yes	Yes	Yes	Yes	Yes	Yes	Yes	c	Yes	Yes	c	Yes	Yes	Yes	Yes	Yes	Yes
613	Gurhanyamatpur	151350	a	a	a	a	a	a	Yes	a	a	a	a	a	a	c	c	c	a	a	Yes	Yes	No	No
614	Harduirajar	151351	Yes	Yes	Yes	Yes	Yes	Yes	Yes	Yes	Yes	Yes	Yes	Yes	Yes	Yes	Yes	Yes	Yes	Yes	No	No	No	No
615	Surajpurar	151352	b	a	b	b	b	c	Yes	Yes	Yes	b	a	a	b	b	b	b	a	a	Yes	Yes	No	No
616	Panhara	151353	b	a	c	c	c	c	a	Yes	a	c	a	c	c	c	c	c	Yes	a	Yes	Yes	Yes	Yes
617	Mahiya Kalampur	151354	Yes	Yes	b	a	Yes	a	a	Yes	a	a	Yes	Yes	b	c	c	c	a	a	Yes	Yes	Yes	Yes

Census of India 2011- Village Directory**Amenities and Land use (As in 2009)**

Name of District:-Jalaun-Location CodeNo:-165

Name of CD Block:--Jalaun- Location CodeNo:-0377

Sr. No.	Name village	Location code no.	Land Use																		Name of three most important commodities manufactured		
			Nearest Town	Area under different types of land use (in hectares rounded up to one decimal place)										Area irrigated by source (in hectare).									
			Name	Distance range code i.e. a. for < 5 Kms, b. for 5-10 Kms and c. for 10- kms .	Forests	Area under Non-agricultural Uses	Barren and Un-cultivable land	Permanent Pastures and Other Grazing Lands	Land Under Miscellaneous Tree Crops etc.	Culturable Waste Land	Fallow lands other than current fallows	Current Fallows	Net Area Sown	Total Irrigated Land Area	Total Un-irrigated Land Area	Canals (C)	Wells/Tube-wells(W/TW)	Tanks/Lakes(TL)	Water Falls(WF)	Others(O)	First	Second	Third
1	2	3	102	103	104	105	106	107	108	109	110	111	112	113	114	115	116	117	118	119	120	121	122
568	Laharjalaun	151305	KANPUR c		0	9.9	0.2	0	0	0.7	1.4	0.2	128.2	72.6	55.5	0	72.6	0	0	0			
569	Laharauva	151306	JALAUN b		0	6.8	0.1	0	0	0.8	4.3	0	108.8	83.3	25.5	83.3	0	0	0				
570	Dama	151307	JALAUN c		0	50.3	0.7	0	0	0.4	0	0	606.3	448.8	157.5	447.8	0.9	0	0				
571	Pama	151308	JALAUN b		0	17.8	4.7	0	0	0.1	0.3	0.5	213.9	158	55.9	42.9	115.1	0	0				
572	Mahmoodpur Jal	151309	JALAUN b		0	1.4	0	0	0	0	0	0.6	92.8	80.8	12	0	80.8	0	0				
573	Sonaiparvai	151310	KANPUR c		0	16.6	1.9	0	0	0	0	0	233.2	156.5	76.7	39.2	117.3	0	0				
574	Mankapur	151311	JALAUN a		0	18.5	0	0	2.2	0	0	0	202.7	129	73.8	90.2	38.8	0	0				
575	Dhora Khera	151312	JALAUN a		0	33.2	0	0	0	0	42.8	68.1	163.3	86.2	77.3	86.2	0	0	0				
576	Sudhar	151313	JALAUN b		0	44	6	0	0.3	1	1	2.8	526	329.7	196.3	76.4	253.3	0	0				
577	Salabad	151314	KANPUR c		0	48.1	8.6	0	1.5	1.4	4.1	3.6	526	356.7	169.3	323.5	33.3	0	0				
578	Tanba	151315	KANPUR c		0	17	1.6	0	0.1	0.8	0	0	230.6	157.8	72.9	75.7	82.1	0	0				
579	Hatheri	151316	KANPUR c		0	23.3	0	0	2	0.2	2.1	0	232.7	141.3	91.4	82.6	58.7	0	0				
580	Kyamadi	151317	JALAUN b		0	10.5	0	0	0	0	0	0	157.9	129.5	28.5	117.6	11.9	0	0				
581	Sikra Raja	151318	JALAUN c		0	0.9	69.1	0	1.5	0	0	0	479.2	363.9	115.4	279.8	84.1	0	0				
582	Khidarpura	151319	JALAUN c		0	11.1	0	0	0	0	0	0	211.9	169.4	42.5	169.4	0	0	0				
583	Gopalpur Jalaun	151320	JALAUN c		0	0.3	8.2	0	0	0	0	0	177.8	151.8	26.1	111	40.8	0	0				
584	Koripura Jalaun	151321	JALAUN c		0	0.8	15.4	0	0	0.1	0	0	219.1	160.3	58.8	128	32.3	0	0				
585	Ummar Garh	151322	JALAUN b		0	12.9	0	0	0	0	0	0	181.9	145.7	36.2	144.1	1.6	0	0				
586	Ranwa	151323	JALAUN b		0	30.6	0	0	0	0	0	0	255.4	206.4	49	184.1	22.3	0	0				
587	Biluan	151324	JALAUN c		0	3.7	0	0	0	0	0	0	92.4	75.4	17	72.7	2.7	0	0				
588	Lahchoora	151325	JALAUN c		0	42.8	0	0	2.1	1.2	3	0	386.3	263.2	123.1	109.4	153.7	0	0				
589	Udotpura	151326	KANPUR c		0	25.6	5.2	0	0	1.8	1.8	3.2	248.4	167.7	80.7	28.8	122.4	0	0			16.5	
590	Devari	151327	c		0	35.8	0	0	0	0.4	1.2	0	243.4	223.4	20	197	26.4	0	0				
591	Chhani Khas	151328	c		0	43.5	0	0	1.6	0.6	0.8	0	553.3	455.4	97.8	345.2	110.2	0	0				
592	Kunvarpura Jalaun	151329	JALAUN b		0	34.8	0	0	0	2.5	1.4	5.4	370.9	257	113.9	246.5	10.5	0	0				
593	Narainpura	151330	JALAUN		0	14.5	0	0	0.2	0.3	0.2	0.4	230.7	164.8	65.9	20.6	144.2	0	0				
594	Kaith	151331	JALAUN b		0	34.9	3	0	0	0.2	0.5	0.2	444	352.3	91.7	173.4	178.9	0	0				
595	Gidhosa	151332	JALAUN b		0	27.5	3.9	0	0	0.1	9.9	0.5	253.5	200.8	52.7	156.1	44.7	0	0				
596	Padvari	151333	JALAUN b		0	15	1.6	0	0	0	0	0	231.3	186.8	44.5	144.6	42.2	0	0				
597	Khanuvan	151334			0	0	0	0	0	0	0	0	59.7	59.7	0	59.7	0	0	0				
598	Dhanauli	151335	KANPUR c		0	89.5	0	0	1.2	0.3	8.8	7.7	1243.8	988.8	255	619.6	369.1	0	0				
599	Gayar	151336	JALAUN b		0	24	0	0	5.3	4.3	4.3	55	501	321.8	179.3	120	201.7	0	0				
600	Harkoti	151337	JALAUN b		0	42.7	0	0	0	8.6	4.2	5	573.3	402.3	171	369.1	33.2	0	0				
601	Kharra	151338	JALAUN c		0	60.5	0	0	0.2	0.9	8.9	0.6	746.7	526.8	220	407.6	119.2	0	0				
602	Dhanora Kala	151339	JALAUN c		0	74.5	0	0	0	0	0	0	1088.9	742.1	346.8	500.1	242	0	0				
603	Shahjadpura	151340	ORAI c		0	56.6	0	0	3.3	2.5	3.9	0	715.1	485.1	230	441.6	0	43.5	0				
604	Jalaun Khas	151341	JALAUN c		0	274.1	0	0	1.1	0	3.9	6.2	765.1	651.3	113.7	425.2	216	0	0			10.1	
605	Luna	151342	KANPUR c		0	54.4	5.9	0	0	3.6	2.5	3.2	758.2	627.9	130.3	360.5	251.2	0	0			16.1	
606	Bhitara	151343	JALAUN a		0	38.2	0	0	4.2	2.1	5.2	4.5	459.7	338.8	121	238.6	100.1	0	0				
607	Chhulapur	151344	JALAUN c		0	13.1	0	0	0	0	0	0	185.8	101.4	84.5	68.2	33.1	0	0				
608	Akorhi	151345	JALAUN b		0	19.2	0	0	1.1	0	0	0	229.9	180.2	49.8	95.8	84.4	0	0				
609	Paharpura	151346	JALAUN b		0	49.2	0	0	0	0	0	0	652.2	475.8	176.4	350	125.8	0	0				
610	Mandri	151347	JALAUN c		0	52.2	0	1.4	0	0.8	11.7	0	411.2	237.3	173.9	211.5	25.7	0	0				
611	Rura Malloo	151348	JALAUN b		0	30.3	0	0	0	0	0	1	331.2	215	116.1	199.9	15.2	0	0				
612	Khajuri	151349	JALAUN c		0	22	0	0	0	0.1	0.5	0.3	232.9	161.7	71.1	152.7	9	0	0				
613	Gurhanyamatpur	151350	JALAUN a		0	32.8	0	0	0	0	0.2	0.8	441.5	382.4	59	287.6	94.8	0	0				
614	Harduiraja	151351	JALAUN b		0	64.2	0	0	0	0	0	0	696.8	414.4	282.4	300	114.4	0	0				
615	Surajpura	151352	JALAUN b		0	10.8	0	0	0	0.4	0	2.4	177.5	148.9	28.6	103.8	45.1	0	0				
616	Panhara	151353	JALAUN c		0	16.2	0	0	0	0.3	0	0.6	219.3	181.1	38.1	136.8	44.3	0	0				
617	Mahiya Kalampu	151354	JALAUN b		0	21	0	0	0	0.8	29.8	0	218.7	158.7	60	107.4	51.3	0	0				

Census of India 2011- Village Directory

Amenities and Land use (As in 2009)

Name of District:-Jalaun-Location CodeNo:-165

Name of CD Block:-Jalaun- Location CodeNo:-0377

Sr. No.	Name village	Location code no.	Total area of the village (in hectares rounded up to one decimal place)	Total population (2011 census)	Number of households (2011 census)	Number of educational amenities available. (If not available within the village , the distance range code viz; a for < 5 Kms, b for 5-10 Kms and c for 10+ kms of nearest place where facility is available is given).													
						Pre-Primary school (PP)	Primary school (P)	Middle school (M)	Secondary School (S)	Senior-Secondary school (SS)	Degree college of arts science & commerce (ASC)	Engineering college(EC)	Medical college (MC)	Management institute (MI)	Polytechnic (Pt)	Vocational training school /ITI	Non-formal training centre (NFTC)	Special school for disabled (SSD)	Others (specify)
1	2	3	4	5	6	7	8	9	10	11	12	13	14	15	16	17	18	19	20
618	Kusmara	151355	694.2	2344	386 b		1	1 b		b					b	c	c		
619	Bhitariya	151356	81.9	0	0														
620	Urgaon	151357	1420.3	2996	496 3		2	1		1 b	c	c	c	c	c	c			
621	Garehana	151358	138.4	244	33 c		1	1 c	c	c	c	c	c	c		1	1		
622	Parvatpur	151359	504.4	1351	190 c		1	1 c	c	c	c	c	c	c		1	1		
623	Dahguvan	151360	557.2	2012	323 c		1	1 c	c	c	c	c	c	c	c	c			
624	Kuthondakhurd	151361	203.3	598	103 b		1 a	a	a	b	c	c	c	c	c	c			
625	Siharipadaya	151362	403.4	1424	232 b		2	1 a	a	b	c	c	c	c	c	c			
626	Karanpura	151363	182.4	233	39 c		1	1 c	c	c	c	c	c	c	c	1	1 c	c	
627	Aidalpur	151364	442.7	1583	254 c		1	1 c	c	c	c	c	c	c	c	c			
628	Shekhpur Khurd	151365	121.2	169	31 c		1	1 c	c	c	c	c	c	c		1	1		
629	Sihari Daudpur	151366	670.8	2173	370		1	2 b	c	c	c	c	c	c	c	c			
630	Makarandpura	151367	364.3	1163	183 c		1	1 b	b	c	c	c	c	c	c	c			
631	Nainpura	151368	253.4	969	174 c		1	1 b	b	c	c	c	c	c	c	c			
632	Harakka	151369	183.3	261	43 c		1 a	c	c	c	c	c	c	c	c	c			
633	Birpura	151370	633.4	2399	457 c		1	1 c	c	c	c	c	c	c	c	c			
Block T O T A L :			42466.6	127890	21999	18	130	74	9	9	1	0	1	0	4	4	1	0	0

Census of India 2011- Village Directory

Amenities and Land use (As in 2009)

Name of District:-Jalaun-Location CodeNo:-165

Name of CD Block:-Jalaun- Location CodeNo:-0377

Sr. No.	Name village	Location code no.	Number of Medical Amenities available. (If not available within the village , the distance range code viz; a for < 5 Kms, b for 5-10 Kms and c for 10+ kms of nearest place where facility is available is given).									Number of Non-Government Medical Amenities available.									
			Community health centre (CHC)	Primary health centre (PHC)	Primary health sub centre (PHS)	Maternity and child welfare centre (MCW)	T.B. clinic (TBC)	Hospital-allopathic (HA)	Hospital-alternative medicine (HO)	Dispensary (D)	Veterinary hospital (VH)	Mobile health clinic (MHC)	Family welfare centre (FWC)	Charitable non Govt. hospital/Nursing home.	Medical practitioner with MBBS Degree	Medical practitioner with other degree	Medical practitioner with no degree	Traditional practitioner and faith healer .	Medicine Shop	Others	
1	2	3	21	22	23	24	25	26	27	28	29	30	31	32	33	34	35	36	37	38	
618	Kusmara	151355	a	b		b	c	b	b	b	b		b		0	0	0	0	0	1	0
619	Bhitariya	151356																			
620	Urgaon	151357	c		1	b	c	b	c	c	b		b		0	0	0	0	1	1	0
621	Garehana	151358	c	c	b	b	c	c	c	c	c	c	c		0	0	0	0	1	0	0
622	Parvatpur	151359	c	c	b	b	c	c	c	c	c	c	c		0	0	0	0	1	0	0
623	Dahguvan	151360	a	c	a	a	c	c	c	c	a	c	c		0	0	0	0	1	0	0
624	Kuthondakhurd	151361	b	b	c	c	c	c	c	b	c	c	b		0	0	0	0	1	0	0
625	Sihariyapada	151362	b	b	a	b	c	c	c	c	b	c	b		0	0	0	0	1	0	0
626	Karanpura	151363	c	c	b	b	c	c	c	c	c	c	c		0	0	0	0	1	0	0
627	Aidalpur	151364	b	c	b		c	c	b	c	b	c	c		0	0	0	0	1	0	0
628	Shekhpur Khurd	151365	c	c	b	b	c	c	c	c	c	c	c		0	0	0	0	1	0	0
629	Sihari Daudpur	151366	c	c	a	c	c	c	c	c	a	c	c		0	0	0	0	1	0	0
630	Makarandpura	151367	c	c	a	c	c	c	c	c	a	c	c		0	0	0	0	1	0	0
631	Nainpura	151368	c	c	a	c	c	c	c	c	c	c	c		0	0	0	0	1	0	0
632	Harakka	151369	c	c	a	c	c	c	c	c	a	c	c		0	0	0	0	1	0	0
633	Birpura	151370	c	c		1	c	c	c	c		1	c	c	0	0	0	0	1	0	0
Block T O T A L :			0	3	5	6	0	0	2	2	1	0	0	0	0	0	0	20	23	43	18

Census of India 2011- Village Directory

Amenities and Land use (As in 2009)

Name of District:-Jalaun-Location CodeNo:-165

Name of CD Block:--Jalaun- Location CodeNo:-0377

Sr. No.	Name village	Location code no.	Availability of drinking water - Yes / No								Availability of toilet & others Yes / No			
			Tap water (Treated/Untreated)	Well water (Covered / Uncovered well)	Hand Pump	Tube wells / Bore well	Spring	River / Canal	Tank / Pond / Lake	Others	Community toilet including bath.	Community toilet excluding bath.	Rural sanitary mart or sanitary hardware outlet available near the village.	Community bio- gas or recycle of waste for productive use.
1	2	3	39	40	41	42	43	44	45	46	47	48	49	50
618	Kusmara	151355	Yes	No	Yes	Yes	No	No	Yes	No	No	No	No	No
619	Bhitariya	151356												
620	Urgaon	151357	Yes	No	Yes	Yes	No	No	Yes	No	No	No	No	No
621	Garehana	151358	Yes	No	Yes	Yes	No	Yes	No	No	No	No	No	No
622	Parvatpur	151359	Yes	No	Yes	No	No	No	No	No	No	No	No	No
623	Dahguvan	151360	Yes	No	Yes	Yes	No	No	No	No	No	No	No	No
624	Kuthondakhurd	151361	Yes	No	Yes	Yes	No	No	No	No	No	No	No	No
625	Siharipadaya	151362	Yes	No	Yes	Yes	No	No	No	No	No	No	No	Yes
626	Karanpura	151363	Yes	No	Yes	No	No	No	No	No	No	No	No	No
627	Aidalpur	151364	Yes	No	Yes	Yes	No	Yes	No	No	No	No	No	No
628	Shekhpur Khurd	151365	Yes	Yes	Yes	Yes	No	No	No	No	No	No	No	No
629	Sihari Daudpur	151366	Yes	No	Yes	Yes	No	No	No	No	No	No	No	Yes
630	Makarandpura	151367	Yes	Yes	Yes	Yes	No	No	Yes	No	No	No	No	No
631	Nainpura	151368	Yes	No	Yes	Yes	No	No	No	No	No	No	No	No
632	Harakka	151369	Yes	No	Yes	Yes	No	No	No	No	No	Yes	Yes	No
633	Birpura	151370	Yes	No	Yes	Yes	No	Yes	Yes	No	No	No	No	No
Block T O T A L :			98	39	90	73	2	17	29	0	0	2	2	2

Census of India 2011- Village Directory

Amenities and Land use (As in 2009)

Name of District:-Jalaun-Location CodeNo:-165

Name of CD Block:-Jalaun- Location CodeNo:-0377

Sr. No.	Name village	Location code no.	Communication and transport facilities (If amenities available code -Yes is given except for Village Pin Code ,If not available within the village , the distance range code viz; a for < 5 Kms, b for 5-10 Kms and c for 10+ kms of nearest place where facility is available is given).																
			Post office(PO)	Sub post office (SPO)	Post & Telegraph office (P&TO)	Village Pin Code	Telephones (Land lines)	Public call office (PCO)	Mobile phone coverage	Internet cafes/ Common service centre (CSC)	Private courier facility	Bus service (Public & Private)	Railway stations	Auto/Modified Autos	Taxis and Vans	Tractors	Cycle-pulled rickshaws(Mannual & Machine driven)	Carts driven by animals	Sea /River ferry service
1	2	3	51	52	53	54	55	56	57	58	59	60	61	62	63	64	65	66	67
618	Kusmara	151355	b	Yes	b		Yes	b	b	b	b	Yes	c	c	c			Yes	
619	Bhitaraya	151356																	
620	Urgaon	151357	Yes	b	b	b	b	b	b	b	b	b	b	b		b	Yes		c
621	Garehana	151358	c	Yes	c		c	Yes	c	c	c	c	c	c	c	Yes	Yes	Yes	
622	Parvatpur	151359	c	Yes	c		c	Yes	c	c	c	c	c	c	c	Yes	Yes	Yes	
623	Dahguvan	151360	c	c	a	285123	Yes	a	Yes	c	c	c	c	c	Yes	c	c	Yes	
624	Kuthondakhurd	151361	c	b	b	285123	b	b	Yes	b	b	a	Yes	b	b		b		
625	Siharipadaya	151362	c	b	b	285123	b	b	Yes	b	b	b	c	b	b		b		
626	Karanpura	151363	c	Yes	c		c	Yes	c	c	c	c	c	c	c	Yes	Yes	Yes	
627	Aidalpur	151364	c	c	a	285123	Yes	Yes	c	c	c	c	c	c	Yes	c	Yes		
628	Shekhpur Khurd	151365	c	Yes	c		c	Yes	c	c	c	c	c	c	c	Yes	Yes	Yes	
629	Sihari Daudpur	151366	c	c	c	285001		Yes	c	c	b	c	c	c	c	Yes	c	Yes	c
630	Makarandpura	151367	c	c	c	285001	Yes	b	Yes	c	c	b	c	c	c	Yes	c		c
631	Nainpura	151368	c	c	c	285123	c	c	Yes	c	c	b	c	c	c	Yes	c	Yes	
632	Harakka	151369	c	c	c	285001	c	b	Yes	c	c	a	c	c	c		c		
633	Birpura	151370	Yes	c	c	285001	Yes	b	Yes	c	c	b	c	c	c	c	c		
Block T O T A L :			5	21	1	64	34	6	70	0	0	25	1	0	5	43	8	48	1

Census of India 2011- Village Directory

Amenities and Land use (As in 2009)

Name of District:-Jalaun-Location CodeNo:-165

Name of CD Block:--Jalaun- Location CodeNo:-0377

Sr. No.	Name village	Location code no.	Village connected to highways,village roads, banks & credit societies (If amenities available code -Yes is given, If not available within the village , the distance range code viz; a for < 5 Kms, b for 5-10 Kms and c for 10+ kms of nearest place where facility is available is given).												
			Connected to national highway(NH)	Connected to state highway(SH)	Connected to major district road (MDR)	Connected to others district road	Pucca roads	Kutchcha roads	Water bounded macadam(WBM) roads	Navigable waterway (river/canal)(NW)	Footpaths (FP)	Commercial & Co-operative Banks	ATM	Agricultural Credit Societies	
1	2	3	68	69	70	71	72	73	74	75	76	77	78	79	
618	Kusmara	151355 c	b	b	b	b	Yes	Yes	Yes	Yes	a	b	a		
619	Bhitariya	151356													
620	Urgaon	151357 c	b	b	Yes	Yes	Yes	Yes		Yes	a	b	a		
621	Garehana	151358 c	c	c	c	Yes	Yes	Yes		Yes	c	c	c		
622	Parvatpur	151359 c	c	c	c	Yes	Yes	Yes		Yes	c	c	c		
623	Dahguvan	151360 c	c	a	a	a	Yes	Yes	Yes	c	c	c	a		
624	Kuthondakhurd	151361 c	a	a	Yes	Yes	Yes			Yes	a	b	a		
625	Siharipadaya	151362 c	b	b	Yes	Yes	Yes			Yes	b	b	b		
626	Karanpura	151363 c	c	c	c	Yes	Yes	Yes	Yes	Yes	c	c	c		
627	Aidalpur	151364 c	c	b	b	b	Yes	Yes	Yes	Yes	c	c	b		
628	Shekhpur Khurd	151365 c	c	c	c	Yes	Yes	Yes		Yes	c	c	c		
629	Sihari Daudpur	151366 c	b	b	b	Yes	Yes	Yes		Yes	a	c	a		
630	Makarandpura	151367	c	b	b	Yes	Yes	Yes		Yes	a	c	a		
631	Nainpura	151368 c	b	b	Yes	Yes	Yes			Yes	b	c	b		
632	Harakka	151369 c	a	a	Yes	Yes	Yes			Yes	a	c	a		
633	Birpura	151370 c	b	b	Yes	Yes	Yes	Yes	Yes	Yes	Yes	c	Yes		
Block T O T A L :			0	11	24	48	61	73	60	15	94	10	0	10	

Census of India 2011- Village Directory

Amenities and Land use (As in 2009)

Name of District:-Jalaun-Location CodeNo:-165

Name of CD Block:--Jalaun- Location CodeNo:-0377

Sr. No.	Name village	Location code no.	Availability of miscellaneous facilities (If amenities available code -Yes is given, If not available within the village , the distance range code viz; a for < 5 Kms, b for 5-10 Kms and c for 10+ kms of nearest place where facility is available is given).																	Availability of electricity (Yes/No)				
			Self-Help Group (SHG)	Public distribution system (PDS) shop	Mandis / Regular market	Weekly Haat	Agricultural marketing society	Integrated Child Development Scheme (Nutritional Centres)	Anganwadi Centre (Nutritional Centres)	Others (Nutritional Centres)	ASHA (Accredited Social Health Activist)	Community centre with/without TV	Sports Field,	Sports Club / Recreation Centre	Cinema / Video Hall	Public Library	Public Reading Room	Newspaper Supply	Assembly Polling station	Birth & Death Registration Office	Power Supply for Domestic Use (ED)	Power Supply for Agricultural Use (EAG)	Power Supply for Commercial Use (EC)	Power Supply for All Uses (EA)
1	2	3	80	81	82	83	84	85	86	87	88	89	90	91	92	93	94	95	96	97	98	99	100	101
618	Kusmara	151355	Yes	Yes	b	a	Yes	b	Yes	Yes	Yes	b	Yes	b	b	c	c	c	Yes	Yes	Yes	Yes	Yes	Yes
619	Bhitaraya	151356																						
620	Urgaon	151357	b	Yes	Yes	Yes	Yes	Yes	Yes	Yes	Yes	Yes	Yes	Yes	Yes	Yes	Yes	Yes	Yes	Yes	Yes	Yes	Yes	Yes
621	Garehana	151358	Yes	Yes	c	Yes	c	c	a	Yes	Yes	c	c	c	c	c	c	c	Yes	Yes	Yes	Yes	No	No
622	Parvatpur	151359	Yes	Yes	c	Yes	c	c	c	Yes	Yes	c	c	c	c	c	c	c	Yes	Yes	Yes	Yes	No	No
623	Dahguvan	151360	Yes	Yes	c	c	c	c	Yes	Yes	Yes	c	Yes	Yes	Yes	Yes	Yes	Yes	Yes	Yes	Yes	Yes	Yes	Yes
624	Kuthondakhurd	151361	Yes	Yes	Yes	Yes	Yes	Yes	Yes	Yes	Yes	Yes	Yes	Yes	Yes	Yes	Yes	Yes	Yes	Yes	Yes	Yes	No	No
625	SihariPadaya	151362	Yes	Yes	Yes	Yes	Yes	Yes	Yes	Yes	Yes	Yes	Yes	Yes	Yes	Yes	Yes	Yes	Yes	Yes	Yes	Yes	Yes	Yes
626	Karanpura	151363	Yes	Yes	c	Yes	c	c	c	Yes	Yes	c	c	c	c	c	c	c	Yes	b	Yes	Yes	Yes	No
627	Aidalpur	151364	c	Yes	c	c	c	c	Yes	Yes	Yes	c	Yes	c	c	c	c	c	Yes	b	Yes	Yes	Yes	Yes
628	Shekhpur Khurd	151365	Yes	Yes	c	Yes	c	c	c	Yes	Yes	c	c	c	c	b	c	c	c	Yes	Yes	Yes	No	No
629	Sihari Daudpur	151366	Yes	Yes	Yes	Yes	Yes	Yes	Yes	Yes	Yes	Yes	Yes	Yes	Yes	Yes	Yes	Yes	Yes	Yes	Yes	Yes	Yes	Yes
630	Makarandpura	151367	Yes	Yes	Yes	Yes	Yes	Yes	Yes	Yes	Yes	Yes	Yes	Yes	Yes	Yes	Yes	Yes	Yes	Yes	Yes	Yes	Yes	Yes
631	Nainpura	151368	Yes	Yes	Yes	Yes	Yes	Yes	Yes	Yes	Yes	Yes	Yes	Yes	c	Yes	Yes	c	Yes	Yes	Yes	Yes	Yes	Yes
632	Harakka	151369	Yes	Yes	Yes	Yes	Yes	Yes	Yes	Yes	Yes	Yes	Yes	Yes	c	Yes	Yes	c	Yes	Yes	Yes	Yes	Yes	Yes
633	Birpura	151370	Yes	Yes	Yes	Yes	Yes	Yes	Yes	Yes	Yes	Yes	Yes	Yes	c	Yes	Yes	c	Yes	Yes	Yes	Yes	Yes	Yes
Block T O T A L :			79	77	25	52	30	51	80	98	84	29	50	37	19	26	27	34	82	60	90	83	65	61

Census of India 2011- Village Directory

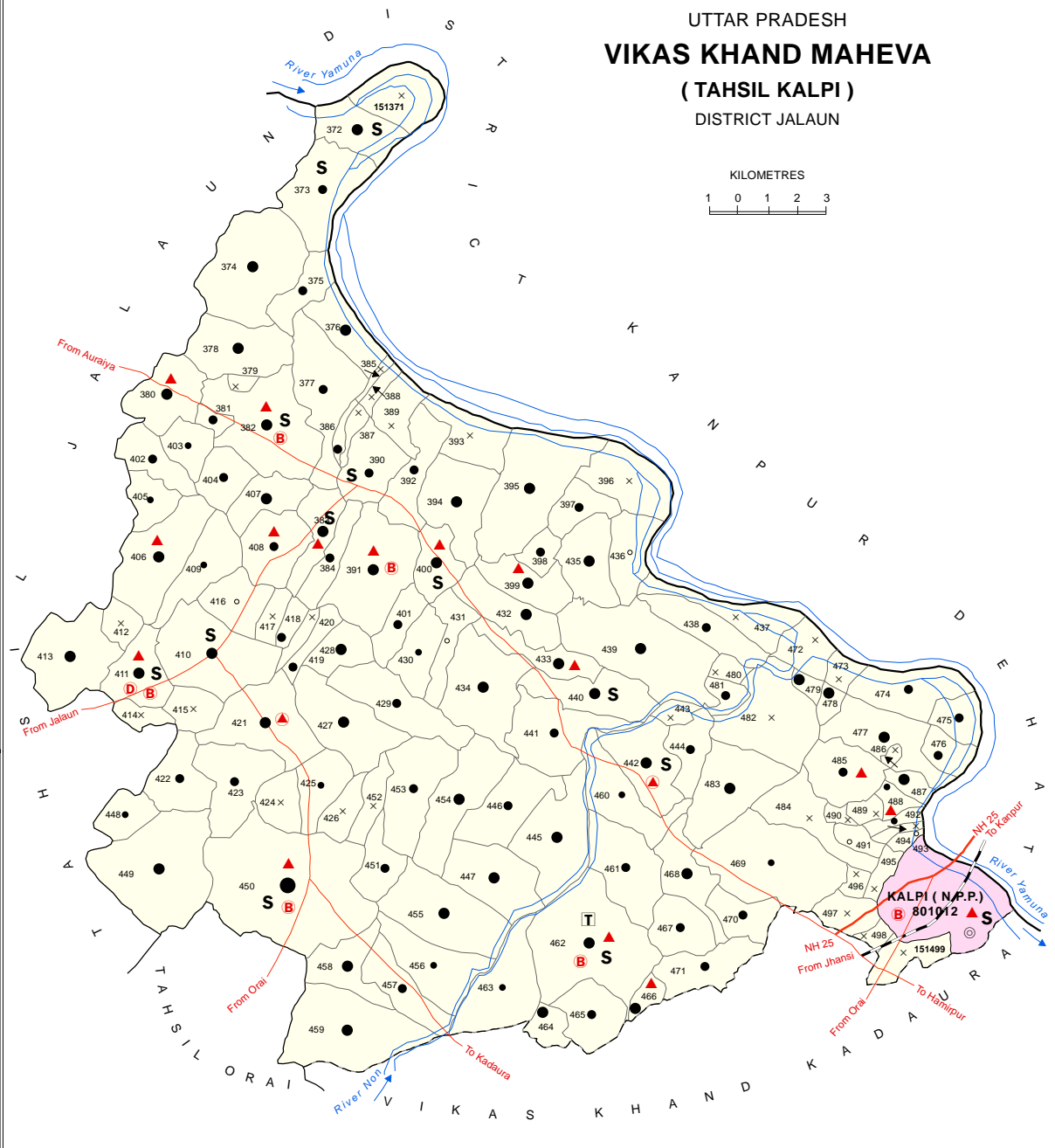
Amenities and Land use (As in 2009)

Name of District:-Jalaun-Location CodeNo:-165

Name of CD Block:--Jalaun- Location CodeNo:-0377

Sr. No.	Name village	Location code no.	Land Use												Land Use					Name of three most important commodities manufactured	
			Nearest Town	Area under different types of land use (in hectares rounded up to one decimal place)										Area irrigated by source (in hectare).							
				Name	Distance range code i.e. a. for < 5 Kms, b. for 5-10 Kms and c. for 10+ Kms.	Forests	Area under Non-agricultural Uses	Barren and Un-cultivable land	Permanent Pastures and Other Grazing Lands	Land Under Miscellaneous Tree Crops etc.	Culturable Waste Land	Fallow lands other than current fallows	Current Fallows	Net Area Sown	Total Irrigated Land Area	Total Un-irrigated Land Area	Canals (C)	Wells/Tube-wells(W/TW)	Tanks/Lakes(TL)		Water Falls(WF)
102	103	104	105	106	107	108	109	110	111	112	113	114	115	116	117	118	119	120	121	122	
618	Kusmara	151355 JALAUN b			0	60.6	0	0	2.9	1.8	0	8	620.8	553.2	67.6	321.9	231.3	0	0	0	
619	Bhitaraya	151356 JALAUN b			0	2.6	0	0	0	0	0	0	79.3	79.3	0	79.3	0	0	0	0	
620	Urgaon	151357 JALAUN b			0	101.7	0	0	4	0	4.4	4.9	1305.4	827.8	477.6	458.1	369.7	0	0	0	
621	Garehana	151358 JALAUN c			0	11.2	0	0	1.4	0	0	4.7	121.2	97.8	23.4	97.8	0	0	0	0	
622	Parvatpur	151359 JALAUN c			0	37.7	0	0	1.2	0	5.8	13.4	446.3	322.4	123.9	242.1	80.3	0	0	0	
623	Dahguvan	151360 JALAUN c			0	44.4	0	0	1.3	4.1	0.2	32	475.2	239.4	235.7	135.3	104.2	0	0	0	
624	Kuthondakhurd	151361 JALAUN b			0	13.3	0	0	0	0	2.6	0	187.3	84.8	102.5	72.6	12.2	0	0	0	
625	Sihariyapada	151362 JALAUN b			0	28.3	0.6	0	2.2	2.4	0.1	1.2	368.6	242.4	126.2	214.7	27.7	0	0	0	
626	Karanpura	151363 JALAUN c			0	12.2	0	0	0	0	7.8	16.3	146.1	93.4	52.7	93.4	0	0	0	0	
627	Aidalpur	151364 JALAUN c			0	32.2	0	0	0	2.3	0	11.8	396.4	229.3	167.1	119.6	109.7	0	0	0	
628	Shekhpur Khurd	151365 JALAUN c			0	14.4	0	0	0	0	0	0	106.8	86.7	20.1	86.7	0	0	0	0	
629	Sihari Daudpur	151366 JALAUN			50.8	1.7	0	0	0	1.7	1.5	4.6	610.7	356.3	254.3	47	309.4	0	0	0	
630	Makarandpura	151367 KANPUR c			0	23.3	4.1	0	0.2	1.9	0.3	2.8	331.7	195.5	136.2	194.2	1.2	0	0	0	
631	Nainpura	151368 JALAUN c			0	20	0	0.4	0	0.1	0	2	230.9	135.6	95.3	115.5	20.1	0	0	0	
632	Harakka	151369 JALAUN c			0	15.3	0	1.4	1.2	0.3	0	0.8	164.2	95.9	68.3	93.4	2.5	0	0	0	
633	Birpura	151370 JALAUN c			0	43.5	0	0	4.2	4.6	1.3	8.8	571	296.3	274.7	286.2	10.1	0	0	0	
Block T O T A L :			0	0	60.6	3288	356.9	3.9	103.1	211.5	428.5	479.7	37530	27075	10454	17034	8953.7	98.6	0		

INDIA
UTTAR PRADESH
VIKAS KHAND MAHEVA
(TAHSIL KALPI)
DISTRICT JALAUN



Note: Tahsil headquarters is also the Vikas Khand headquarter.

BOUNDARY, DISTRICT	—————
" TAHSIL	—————
" VIKAS KHAND	—————
" VILLAGE WITH MDDS CODE.....	151371
HEADQUARTERS: TAHSIL.....	⊙
POPULATION SIZE OF VILLAGES: BELOW 200	●
200 - 499 , 500 - 999 , 1000 - 4999 , 5000 AND ABOVE	●●●●
UNINHABITED VILLAGE WITH MDDS CODE.....	× 151389
STATUTORY TOWN WITH MDDS CODE.....	801012
NATIONAL HIGHWAY	NH 25
IMPORTANT METALLED ROADS	—————
RAILWAY LINE : BROAD GAUGE	—————
RIVER & STREAM	~~~~~

HIGH SCHOOL/INTER COLLEGE	S
TECHNICAL INSTITUTIONS	T
BANK	B
DISPENSARY	D
PRIMARY HEALTH CENTRE	▲
OTHER MEDICAL SERVICES	▲

Area (Sq. Km.)	535.54
Population	1,21,109
Number of Town.....	1
Number of Villages.....	129

Alphabetical list of Villages (CD Block Wise)

Name of District: Jalaun

Name of CD BLOCK: Maheva

Sr. No.	Name of village	2011 Census location code	2001 Census location code
1	Aagapur	151496	04437700
2	Aalampur	151499	04438000
3	Abhedipur	151383	04426400
4	Atrakala	151406	04428700
5	Atrakhurd	151402	04428300
6	Babai	151411	04429200
7	Bain	151448	04432900
8	Bairai	151468	04434900
9	Bamhora	151428	04430900
10	Bamhori Khurd	151420	04430100
11	Bhagora	151433	04431400
12	Bhitari	151380	04426100
13	Bijapur	151464	04434500
14	Binaura	151449	04433000
15	Chahipur	151493	04437400
16	Chak Devkali	151486	04436700
17	Chak Gahpura	151381	04426200
18	Charsoni	151413	04429400
19	Churkhi	151421	04430200
20	Dahelkhand Dewara	151436	04431700
21	Dahelkhand Mustakil	151435	04431600
22	Damras	151382	04426300
23	Danda	151431	04431200
24	Devkali Divara	151488	04436900
25	Devkali Mustakil	151487	04436800
26	Dhamni	151404	04428500
27	Dharampur Ubari	151412	04429300
28	Gahpura	151379	04426000
29	Gargawan	151461	04434200
30	Gari Taga	151484	04436500
31	Ghasiyarepur	151494	04437500
32	Ghazipur Dewara	151388	04426900
33	Ghazipur Mustakil	151387	04426800
34	Girajapur	151452	04433300
35	Gora Kalan	151441	04432200
36	Gurakhas Divara	151473	04435400
37	Gurakhas Mustakil	151478	04435900
38	Haidarpur	151457	04433800
39	Harjapur	151426	04430700
40	Harkhupur	151471	04435200
41	Hathnaura	151447	04432800
42	Herayapur	151460	04434100

43	Himmatpur	151432	04431300
44	Hirapur Divara	151475	04435600
45	Hirapur Mustakil	151476	04435700
46	Imiliya Khurd	151469	04435000
47	Ingui	151392	04427300
48	Jalapur Churkhi	151409	04429000
49	Jamlapur Choukhi	151403	04428400
50	Jarara Dewara	151385	04426600
51	Jarara Mustakil	151386	04426700
52	Jitamau Diwara	151371	04425200
53	Jitamau Mustakil	151372	04425300
54	Kahna	151463	04434400
55	Kandaki Rih Mustakil	151390	04427100
56	Khairai	151467	04434800
57	Khalla	151453	04433400
58	Khankri	151451	04433200
59	Khargui Dewara	151377	04425800
60	Khargui Mustakil	151376	04425700
61	Kherapur	151417	04429800
62	Kiratpur	151485	04436600
63	Kondaki Rih Dewara	151389	04427000
64	Kukahnu	151429	04431000
65	Kutara Dewara	151443	04432400
66	Kutara Mustakil	151444	04432500
67	Langarpur	151498	04437900
68	Lohamandi	151497	04437800
69	Lona	151408	04428900
70	Maheva	151442	04432300
71	Malthuwa	151378	04425900
72	Mandishpur	151490	04437100
73	Mangrol Divara	151482	04436300
74	Mangrol Mustakil	151483	04436400
75	Manpur	151375	04425600
76	Maraiye	151374	04425500
77	Menupur Divara	151477	04435800
78	Menupur Mustakil	151474	04435500
79	Musmirya	151450	04433100
80	Nadai	151427	04430800
81	Nandi Ubari	151414	04429500
82	Narhan Dewara	151437	04431800
83	Narhan Mustakil	151438	04431900
84	Nasirpur	151458	04433900
85	Nekapur	151424	04430500
86	Nepanyan	151399	04428000
87	Niamatpur	151391	04427200
88	Nibhana	151440	04432100
89	Nurpur	151455	04433600

90	Padri Divara	151480	04436100
91	Padri Mustakil	151481	04436200
92	Pal	151395	04427600
93	Para	151456	04433700
94	Piproudha	151445	04432600
95	Pithoupur	151407	04428800
96	Prabhavati	151495	04437600
97	Raipur	151373	04425400
98	Richahra	151401	04428200
99	Rinyaivbendepur	151423	04430400
100	Sadhara	151459	04434000
101	Sahrapur	151470	04435100
102	Saidpur	151465	04434600
103	Sareni Dewara	151393	04427400
104	Sareni Mustakil	151394	04427500
105	Sarsai	151410	04429100
106	Sarsela	151466	04434700
107	Satrahju	151434	04431500
108	Sawrooppur	151425	04430600
109	Sem	151416	04429700
110	Shahjahanpur	151462	04434300
111	Shahpur	151419	04430000
112	Shekhpur Bulda	151492	04437300
113	Shekhpur Gura Divara	151472	04435300
114	Shekhpur Gura Mustakil	151479	04436000
115	Sikanna	151398	04427900
116	Sikri Jarha	151418	04429900
117	Sikri Rahmanpur	151454	04433500
118	Simhara Kasimpur	151400	04428100
119	Simrasheikhpur Dewra	151396	04427700
120	Simrasheikhpur Mustakil	151397	04427800
121	Singepur	151405	04428600
122	Sipah	151489	04437000
123	Sohrapurata	151422	04430300
124	Sultanpur Ubari	151415	04429600
125	Takawali	151446	04432700
126	Tandua	151430	04431100
127	Tigara	151491	04437200
128	Urkhara Kalan	151439	04432000
129	Urkhara Khurd	151384	04426500

Census of India 2011- Village Directory

Amenities and Land use (As in 2009)

Name of District:-Jalaun-Location CodeNo:-165

Name of CD Block:--Maheva Location CodeNo:-0378

Sr. No.	Name village	Location code no.	Total area of the village (in hectares rounded up to one decimal place)	Total population (2011 census)	Number of households (2011 census)	Number of educational amenities available. (If not available within the village , the distance range code viz; a for < 5 Kms, b for 5-10 Kms and c for 10+ kms of nearest place where facility is available is given).														
						Pe-Primary school (PP)	Primary school (P)	Middle school (M)	Secondary School (S)	Senior-Secondary school (SS)	Degree college of arts science & commerce (ASC)	Engineering college(EC)	Medical college (MC)	Management institute (MI)	Polytechnic (Pt)	Vocational training school/ITI	Non-formal training centre (NFTC)	Special school for disabled (SSD)	Others (specify)	
1	2	3	4	5	6	7	8	9	10	11	12	13	14	15	16	17	18	19	20	
634	Jitamau Diwara	151371	599.1	0	0															
635	Jitamau Mustaki	151372	445.2	1077	174		1	1	1	1	1	c	c	c	c	c	c	c	c	c
636	Raipur	151373	627.1	816	152		1	1	1	1	c	c	c	c	c	c	c	c	c	c
637	Maraiye	151374	1012.3	3270	524	b	3	2	b	b	c	c	c	c	c	c	c	c	c	c
638	Manpur	151375	344.1	581	111		1	a	b	b	c	c	c	c	c	c	c	c	c	c
639	Khargui Mustaki	151376	770.1	1471	283	a	1	a	a	a	c	c	c	c	c	c	c	c	c	c
640	Khargui Dewara	151377	440.2	515	94	a	1	1	a	a	c	c	c	c	c	c	c	c	c	c
641	Malthuwa	151378	608.2	1755	271	a	2	a	a	a	c	c	c	c	c	c	c	c	c	c
642	Gahpura	151379	80.3	0	0															
643	Bhitari	151380	478.4	2329	386	c	1	1	b	b	b	c	c	c	c	c	c	c	c	c
644	Chak Gahpura	151381	66.5	616	98	b	1	a	a	a	b	c	c	c	c	c	c	c	c	c
645	Damras	151382	975.3	3323	554		4	2	1	1	b	c	c	c	c	c	c	c	c	c
646	Abhedipur	151383	316.6	2092	310	1	1	1	1	b	c	c	c	c	c	c	c	c	c	c
647	Urkhara Khurd	151384	235.1	545	84	1	1	a	b	b	b	c	c	c	c	c	c	c	c	c
648	Jarara Dewara	151385	30	0	0															
649	Jarara Mustaki	151386	151	829	129	1	1	1	b	b	b	c	c	c	c	c	c	c	c	c
650	Ghazipur Mustak	151387	100.1	0	0															
651	Ghazipur Dewar	151388	12.7	0	0															
652	Kondaki Rih De	151389	145.5	0	0															
653	Kandaki Rih Mu	151390	606.2	789	115	1	1	1	1	1	1	c	c	c	c	c	c	c	c	c
654	Niamatpur	151391	657.2	3708	638	1	5	4	a	a	a	c	c	c	c	c	c	c	c	c
655	Ingui	151392	456.3	525	74	1	1	1	b	b	b	b	c	c	c	c	c	c	c	c
656	Sareni Dewara	151393	151.3	0	0															
657	Sareni Mustaki	151394	756	1273	178	2	1	1	1	a	a	a	c	c	c	c	c	c	c	c
658	Pal	151395	923.7	1738	283		2	1	1	b	c	c	c	c	c	c	c	c	c	c
659	Simrasheikhpur I	151396	260.9	0	0															
660	Simrasheikhpur I	151397	417	968	140	1	1	1	c	c	c	c	c	c	c	c	c	c	c	c
661	Sikanna	151398	131.2	641	121		1	c	c	c	c	c	c	c	c	c	c	c	c	c
662	Nepanyan	151399	348.4	2642	449	1	1	1	a	a	a	c	c	c	c	c	c	c	c	c
663	Simhara Kasimp	151400	281.1	1847	308	1	1	1	1	1	1	c	c	c	c	c	c	c	c	c
664	Richahra	151401	258.4	762	97	1	1	1	a	a	a	c	c	c	c	c	c	c	c	c
665	Atrakhurd	151402	188.9	820	120	b	2	a	b	b	b	c	c	c	c	c	c	c	c	c
666	Jamlapur Chouki	151403	404.5	317	46		1	a	b	b	b	c	c	c	c	c	c	c	c	c
667	Dhamni	151404	326.9	843	124		1	1	a	a	a	c	c	c	c	c	c	c	c	c
668	Singepur	151405	193	295	50	c	1	a	b	b	a	a	c	c	c	c	c	c	c	c
669	Atrakala	151406	713.2	1826	324	c	1	1	b	b	b	1	c	c	c	c	c	c	c	c
670	Pithoupur	151407	324.2	1179	210	1	1	1	c	c	c	c	c	c	c	c	c	c	c	1
671	Lona	151408	435.9	723	131	1	1	1	b	b	b	c	c	c	c	c	c	c	c	c
672	Jalapur Churkhi	151409	440.7	308	62	a	1	a	a	a	a	c	c	c	c	c	c	c	c	c
673	Sarsai	151410	948	2781	430	a	1	1	a	a	1	c	c	c	c	c	c	c	c	c
674	Babai	151411	471.4	4294	753	1	2	4	2	2	2	c	c	c	c	c	c	c	c	c
675	Dharampur Ubar	151412	124.2	0	0															
676	Charsoni	151413	762.9	1124	184	a	1	1	1	a	b	c	c	c	c	c	c	c	c	c
677	Nandi Ubari	151414	120.4	0	0															
678	Sultanpur Ubari	151415	207	0	0															
679	Sem	151416	283.3	114	21	a	1	b	a	a	a	a	c	c	c	c	c	c	c	c
680	Kherapur	151417	141.6	0	0															
681	Sikri Jarha	151418	193.1	565	80	a	1	b	a	a	a	c	c	c	c	c	c	c	c	c
682	Shahpur	151419	135.6	0	0															
683	Bamhori Khurd	151420	172.2	865	133	a	1	1	a	a	a	b	c	c	c	c	c	c	c	c

Census of India 2011- Village Directory

Amenities and Land use (As in 2009)

Name of District:-Jalaun-Location CodeNo:-165

Name of CD Block:--Maheva Location CodeNo:-0378

Sr. No.	Name village	Location code no.	Number of Medical Amenities available. (If not available within the village , the distance range code viz: a for < 5 Kms, b for 5-10 Kms and c for 10+ kms of nearest place where facility is available is given).										Number of Non-Government Medical Amenities available.							
			Community health centre (CHC)	Primary health centre (PHC)	Primary health sub centre (PHS)	Maternity and child welfare centre (MCW)	T.B. clinic (TBC)	Hospital-allopathic (HA)	Hospital-alternative medicine (HO)	Dispensary (D)	Veterinary hospital (VH)	Mobile health clinic (MHC)	Family welfare centre (FWC)	Charitable non Govt. hospital/Nursing home.	Medical practitioner with MBBS Degree	Medical practitioner with other degree	Medical practitioner with no degree	Traditional practitioner and faith healer .	Medicine Shop	Others
1	2	3	21	22	23	24	25	26	27	28	29	30	31	32	33	34	35	36	37	38
634	Jitamau Diwara	151371																		
635	Jitamau Mustaki	151372 c	c	c	c	c	c	c	c	c	c	c	c	0	0	0	0	1	1	0
636	Raipur	151373 c	c	c	c	c	c	c	c	c	c	c	c	0	0	0	0	0	1	1
637	Maraiye	151374 b	b	b	b	c	c	c	c	c	c	c	c	0	0	0	0	1	0	1
638	Manpur	151375 c	c	c	c	c	c	c	c	c	c	c	c	0	0	0	0	0	0	0
639	Khargui Mustaki	151376 c	c	b	c	c	c	a	c	a	c	c	c	0	0	0	0	0	1	0
640	Khargui Dewara	151377 c	c	b	c	c	c	a	c	a	c	c	c	0	0	0	0	0	1	0
641	Malthuwa	151378 c	c	b	c	c	c	a	c	a	c	c	c	0	0	0	0	0	1	0
642	Gahpura	151379																		
643	Bhitari	151380 c	c	b		1 c	c	c	c	c	c	c	c	0	0	0	0	0	1	0
644	Chak Gahpura	151381 c	b	b	a	c	c	c	c	b	c	c	c	0	0	0	0	0	1	0
645	Damras	151382 c	b	b		1 c	c	c	b	b	c	b	c	0	0	0	0	0	1	0
646	Abhedipur	151383 c	a		1 a	c	c	c	c	a	a	c	c	0	0	0	0	0	1	0
647	Urkhara Khurd	151384 c	b	a	b	c	c	c	c	b	b	c	c	0	0	0	0	0	1	0
648	Jarara Dewara	151385																		
649	Jarara Mustaki	151386 c	b	a	b	c	c	c	c	b	b	c	c	0	0	0	0	0	1	0
650	Ghazipur Mustak	151387																		
651	Ghazipur Dewar	151388																		
652	Kondaki Rihi De	151389																		
653	Kandaki Rihi Mu	151390 c	b	a	b	c	c	c	c	b	b	c	c	0	0	0	0	0	0	0
654	Niamatpur	151391 c			1	1 c	c	c	c		1 c	c	c	0	0	0	0	1	0	0
655	Ingui	151392 c	a	a	a	c	c	c	c	a	a	c	c	0	0	0	0	1	0	0
656	Sareni Dewara	151393																		
657	Sareni Mustaki	151394 b	a	a		c	c	c	c	a		c	c	0	0	0	0	1	0	0
658	Pal	151395 c	a	a		c	c	c	c	a		c	c	0	0	0	0	1	0	0
659	Simrasheikhpur I	151396																		
660	Simrasheikhpur I	151397 c	c	c	c	c	c	c	c	c	c	c	c	0	0	0	0	0	0	1
661	Sikanna	151398 c	c	c	c	c	c	c	c	c	c	c	c	0	0	0	0	0	0	1
662	Nepanyan	151399 c	b		1 c	c	b	b	b	b	b	b	b	0	0	0	0	0	0	1
663	Simhara Kasimp	151400 c	a		1 c	c	a	a	c	a		c	c	0	0	0	0	0	0	0
664	Richahra	151401 c	a	a	c	c	a	a	a	a	a	a	a	0	0	0	0	0	1	0
665	Atrakhurd	151402 b	b	b	a	c	c	c	b	b	b	b	b	0	0	0	0	0	1	0
666	Jamlapur Chouki	151403 b	b	b	a	c								0	0	0	0	0	1	0
667	Dhamni	151404 b	b	b	a	c	c	c	c	a		c	c	0	0	0	0	0	0	0
668	Singepur	151405 c	b	b	c	c	c	c	c	b	c	c	c	0	0	0	0	0	0	0
669	Atrakala	151406 c	b		1 c	c	c	c	c	b	c	c	c	0	0	0	0	0	1	0
670	Pithoupur	151407 c	c	b										0	0	0	0	0	1	0
671	Lona	151408 c	b		1 b	c	c	c	c	b	b	c	c	0	0	0	0	0	1	0
672	Jalapur Churkhi	151409 c	c	a	c	c	a	c	a	a	c	c	c	0	0	0	0	0	1	0
673	Sarsai	151410 c	a	a	a	c	c	c	a	a	c	a	a	0	0	0	0	0	1	0
674	Babai	151411 c	c		1	1 c		1 c		1	1	1 c	c	0	0	0	0	0	1	0
675	Dharampur Ubar	151412																		
676	Charsoni	151413 a	a	a	a	c	c	c	a	a		a	a	0	0	0	0	0	1	0
677	Nandi Ubari	151414																		
678	Sultanpur Ubari	151415																		
679	Sem	151416 a	b	b	b	c	c	c	c	b	c	b	c	0	0	0	0	0	1	0
680	Kherapur	151417																		
681	Sikri Jarha	151418 b	b	b	b	c	c	c	c		c	b	c	0	0	0	0	0	1	0
682	Shahpur	151419																		
683	Bamhori Khurd	151420 b	b	b	b	c	c	c	c	b	c	b	c	0	0	0	0	0	1	0

Census of India 2011- Village Directory

Amenities and Land use (As in 2009)

Name of District:-Jalaun-Location CodeNo:-165

Name of CD Block:-Maheva Location CodeNo:-0378

Sr. No.	Name village	Location code no.	Availability of drinking water - Yes / No								Availability of toilet & others Yes / No			
			Tap water (Treated/Unreated)	Well water (Covered / Uncovered well)	Hand Pump	Tube wells / Bore well	Spring	River / Canal	Tank / Pond / Lake	Others	Community toilet including bath.	Community toilet excluding bath.	Rural sanitary mart or sanitary hardware outlet available near the village.	Community bio- gas or recycle of waste for productive use.
1	2	3	39	40	41	42	43	44	45	46	47	48	49	50
634	Jitamau Diwara	151371												
635	Jitamau Mustaki	151372	Yes	No	Yes	No	No	No	No	No	No	No	No	No
636	Raipur	151373	Yes	Yes	No	No	No	No	No	No	No	No	No	No
637	Maraiye	151374	Yes	Yes	Yes	Yes	No	No	Yes	No	No	No	No	No
638	Manpur	151375	Yes	No	Yes	Yes	No	Yes	Yes	No	No	No	No	Yes
639	Khargui Mustaki	151376	Yes	Yes	Yes	Yes	No	No	No	No	No	No	No	No
640	Khargui Dewara	151377	Yes	Yes	Yes	Yes	No	Yes	Yes	No	No	Yes	Yes	No
641	Malthuwa	151378	Yes	No	Yes	Yes	No	Yes	Yes	No	No	No	No	Yes
642	Gahpura	151379												
643	Bhitari	151380	Yes	Yes	Yes	Yes	No	No	Yes	No	No	No	No	No
644	Chak Gahpura	151381	Yes	No	Yes	Yes	No	Yes	No	No	No	No	No	No
645	Damras	151382	Yes	Yes	Yes	Yes	No	Yes	Yes	No	No	No	No	No
646	Abhedipur	151383	Yes	Yes	Yes	Yes	No	No	No	No	No	No	No	No
647	Urkhara Khurd	151384	Yes	No	Yes	Yes	No	No	No	No	No	No	No	No
648	Jarara Dewara	151385												
649	Jarara Mustakil	151386	Yes	Yes	Yes	Yes	No	No	Yes	No	No	No	No	No
650	Ghazipur Mustak	151387												
651	Ghazipur Dewar	151388												
652	Kondaki Rih De	151389												
653	Kandaki Rih Mu	151390	Yes	No	Yes	Yes	No	No	No	No	No	No	No	No
654	Niamatpur	151391	Yes	Yes	Yes	No	Yes	Yes	Yes	No	No	No	No	No
655	Ingui	151392	Yes	No	Yes	Yes	No	No	No	No	No	No	No	No
656	Sareni Dewara	151393												
657	Sareni Mustakil	151394	Yes	No	Yes	Yes	No	No	Yes	No	No	No	No	No
658	Pal	151395	Yes	No	Yes	No	No	No	No	No	No	No	No	No
659	Simrasheikhpur I	151396												
660	Simrasheikhpur I	151397	Yes	No	Yes	Yes	No	Yes	Yes	No	No	No	No	No
661	Sikanna	151398	Yes	No	Yes	Yes	No	No	Yes	No	No	No	No	No
662	Nepanyan	151399	Yes	Yes	Yes	No	No	No	Yes	No	No	No	No	No
663	Simhara Kasimp	151400	Yes	No	Yes	Yes	No	Yes	No	No	No	No	No	No
664	Richahra	151401	Yes	Yes	Yes	Yes	No	No	No	No	No	No	No	No
665	Atrakhurd	151402	Yes	No	Yes	Yes	No	No	Yes	No	No	No	No	No
666	Jamlapur Chouki	151403	Yes	No	Yes	Yes	No	No	No	No	No	No	No	No
667	Dhamni	151404	Yes	No	Yes	Yes	No	No	No	No	No	No	No	No
668	Singepur	151405	Yes	No	Yes	No	No	No	No	No	No	No	No	No
669	Atrakala	151406	Yes	No	Yes	Yes	No	No	No	No	No	No	No	No
670	Pithoupur	151407	Yes	No	Yes	Yes	No	No	No	No	No	No	No	No
671	Lona	151408	Yes	No	Yes	Yes	No	No	No	No	No	No	No	No
672	Jalapur Churkhi	151409	Yes	Yes	Yes	Yes	No	No	No	No	No	No	No	No
673	Sarsai	151410	Yes	No	Yes	Yes	No	No	No	No	No	Yes	Yes	No
674	Babai	151411	Yes	No	Yes	Yes	No	No	No	No	No	No	No	No
675	Dharampur Ubar	151412												
676	Charsoni	151413	Yes	No	Yes	Yes	No	No	No	No	No	No	No	No
677	Nandi Ubari	151414												
678	Sultanpur Ubari	151415												
679	Sem	151416	Yes	No	Yes	Yes	No	No	No	No	No	No	No	No
680	Kherapur	151417												
681	Sikri Jarha	151418	Yes	No	Yes	Yes	No	No	No	No	No	No	No	Yes
682	Shahpur	151419												
683	Bamhori Khurd	151420	Yes	Yes	Yes	Yes	No	Yes	Yes	No	No	No	No	No

Census of India 2011- Village Directory

Amenities and Land use (As in 2009)

Name of District:-Jalaun-Location CodeNo:-165

Name of CD Block:-Maheva Location CodeNo:-0378

Sr. No.	Name village	Location code no.	Communication and transport facilities (If amenities available code -Yes is given except for Village Pin Code ,If not available within the village , the distance range code viz; a for < 5 Kms, b for 5-10 Kms and c for 10+ kms of nearest place where facility is available is given).																
			Post office(PO)	Sub post office (SPO)	Post & Telegraph office (P&TO)	Village Pin Code	Telephones (Land lines)	Public call office (PCO)	Mobile phone coverage	Internet cafes/ Common service centre (CSC)	Private courier facility	Bus service (Public & Private)	Railway stations	Auto/Modified Autos	Taxis and Vans	Tractors	Cycle-pulled rickshaws(Manual & Machine driven)	Carts driven by animals	Sea /River ferry service
1	2	3	51	52	53	54	55	56	57	58	59	60	61	62	63	64	65	66	67
634	Jitamau Diwara	151371																	
635	Jitamau Mustaki	151372 c	c	c		c	c	Yes	c	c	c	c	c	c	Yes	c	Yes	Yes	
636	Raipur	151373 c	c	c		c	c	Yes	c	c	c	c	c	c	Yes	c	Yes	Yes	
637	Maraiye	151374 c	a	c			c	b	Yes	c	a	b	c	c	c	Yes		Yes	
638	Manpur	151375 c	c	c		c	c	Yes	c	c	c	c	c	c	Yes	c	Yes	Yes	
639	Khargui Mustaki	151376 c	a	c		Yes	c	a	Yes	c	a	a	c	c	c	Yes	c	Yes	
640	Khargui Dewara	151377 c	c	c		c	a	Yes		c	Yes	c	a	c	a	Yes	Yes	Yes	Yes
641	Malthuwa	151378 c	c	c		a	a	Yes	c	c	a	c	c	c	Yes	Yes	Yes	Yes	b
642	Gahpura	151379																	
643	Bhitari	151380 b	a	b	285130	b	b	a	c	c	a	c	a	a	Yes	c	Yes	c	
644	Chak Gahpura	151381 c	c	a	285130	a	a	a	b	c	a	c	c	a	Yes	c	Yes	c	
645	Damras	151382 c	Yes	c		Yes	Yes	Yes	c	c	Yes	c	c	Yes	Yes	c	Yes	c	
646	Abhedipur	151383 b	Yes	c		Yes	Yes	Yes	c	c	Yes	c	a	Yes	Yes	Yes	Yes	Yes	b
647	Urkhara Khurd	151384 b	a	c		Yes	Yes	Yes	c	c	a	c	a	Yes	Yes	Yes	Yes	Yes	b
648	Jarara Dewara	151385																	
649	Jarara Mustakil	151386 b	a	c		Yes	Yes	Yes	c	c	b	c	b	Yes	Yes	Yes	Yes	Yes	a
650	Ghazipur Mustak	151387																	
651	Ghazipur Dewar	151388																	
652	Kondaki Rih De	151389																	
653	Kandaki Rih Mu	151390 b	a	c		Yes	Yes	Yes	c	c	b	c	b	Yes	Yes	Yes	Yes	Yes	a
654	Niamatpur	151391 c	c	c	285130	Yes	Yes	Yes	Yes	c	Yes	c	c	Yes	Yes	c	Yes	b	
655	Ingui	151392 b	b	c		Yes	Yes	Yes	c	c	a	c	a	Yes	Yes	Yes	Yes	Yes	a
656	Sareni Dewara	151393																	
657	Sareni Mustakil	151394 c	a			c	a	a	a		a	a	c	a	a	Yes		Yes	
658	Pal	151395 c	a	a			a	a	c	a	c	Yes	a	Yes			Yes		
659	Simrasheikhpur I	151396																	
660	Simrasheikhpur I	151397 c	c			c	c	c	c	c	c	c	c	c	Yes	c	Yes		
661	Sikanna	151398	b	c				c	c	c	c	c	c	c	Yes	Yes	Yes		
662	Nepanyan	151399 b	Yes	c	285130	b	b	b	b	c	c	c	c	c	Yes	Yes	Yes	Yes	b
663	Simhara Kasimp	151400 a	Yes	c	285130	a	a	a	a	c	c	c	c	c	Yes	Yes	Yes	Yes	b
664	Richahra	151401 a	a	c	285130	a	a	a	a	c	c	c	c	c	Yes	Yes	Yes	c	
665	Atrakhurd	151402 c	c	c	285130	b	b	Yes	b	c	a	c	c	a	Yes	c	Yes	c	
666	Jamlapur Chouki	151403	b	b				Yes				c			Yes		Yes		
667	Dhamni	151404	a	b		a	a	Yes	a			c	c	c	Yes	c	Yes		
668	Singepur	151405 c	a	c		b	b	Yes	c	c	b	c	c	c			Yes		
669	Atrakala	151406 c	Yes	c		b	b	Yes	c	c	Yes	c	c	c			Yes		
670	Pithoupur	151407 a					b	Yes	c			c	c	c	Yes	c	Yes		
671	Lona	151408 b	Yes	c		Yes	Yes	Yes	c	c	a	c	a	Yes	Yes	Yes	Yes	Yes	b
672	Jalapur Churkhi	151409 c	a	c		a	a	Yes	a	c	a	c	c	c	Yes	Yes	Yes		
673	Sarsai	151410 a	c	c	258512	a	a	a	a	c	a	c	b	b	b	Yes	Yes		
674	Babai	151411 c	Yes	c	285123	Yes	Yes	Yes	Yes	c	Yes	c	c	c	Yes	Yes	Yes		
675	Dharampur Ubar	151412																	
676	Charsoni	151413 c	a	c		Yes	a	Yes	a	c	a	c	a	a	Yes	c	Yes		
677	Nandi Ubari	151414																	
678	Sultanpur Ubari	151415																	
679	Sem	151416 a	a	a		a	a	a	c	c	b	c	b	b	b	a	a	a	
680	Kherapur	151417																	
681	Sikri Jarha	151418 a	a	a		a	a	a	a	c	a	c	c	a	Yes	Yes	Yes	Yes	a
682	Shahpur	151419																	
683	Bamhori Khurd	151420 a	a	a		a	a	Yes	c	c	a	c	c	a	Yes	Yes	Yes	Yes	b

Census of India 2011- Village Directory

Amenities and Land use (As in 2009)

Name of District:-Jalaun-Location CodeNo:-165

Name of CD Block:--Maheva Location CodeNo:-0378

Sr. No.	Name village	Location code no.	Village connected to highways,village roads, banks & credit societies (If amenities available code -Yes is given, If not available within the village , the distance range code viz; a for < 5 Kms, b for 5-10 Kms and c for 10+ kms of nearest place where facility is available is given).												
			Connected to national highway(NH)	Connected to state highway(SH)	Connected to major district road (MDR)	Connected to others district road	Pucca roads	Kutchcha roads	Water bounded macadam(WBM) roads	Navigable waterway (river/canal)(NW)	Footpaths (FP)	Commercial & Co-operative Banks	ATM	Agricultural Credit Societies	
1	2	3	68	69	70	71	72	73	74	75	76	77	78	79	
634	Jitamau Diwara	151371													
635	Jitamau Mustaki	151372 c	c	c	c		Yes				Yes	c	c	c	
636	Raipur	151373 c	c	c	c		Yes				Yes	c	c	Yes	
637	Maraiye	151374 c	b	c	Yes			Yes	Yes		Yes	c	c	c	
638	Manpur	151375 c	c	c	c		c	a			Yes	c	c	c	
639	Khargui Mustaki	151376 b	a	c	c			Yes			Yes	a	c	a	
640	Khargui Dewara	151377 c	a	c	Yes		a	Yes		a	a	a	c	a	
641	Malthuwa	151378 c	a	c	c		a	Yes	Yes	b	a	a	c	a	
642	Gahpura	151379													
643	Bhitari	151380 c	c	Yes	Yes		a	a	Yes	c	c	b	c	b	
644	Chak Gahpura	151381 c	c	a	a		a	a	Yes	c	c	a	c	a	
645	Damras	151382 c		Yes	Yes		Yes	Yes	Yes	c	Yes	Yes	c	Yes	
646	Abhedipur	151383 c	Yes	c	Yes				Yes	b	Yes	a	c	a	
647	Urkhara Khurd	151384 c	a	c	Yes		a		Yes	b	Yes	a	c	a	
648	Jarara Dewara	151385													
649	Jarara Mustaki	151386 c	a	c	Yes		a		Yes	a	Yes	b	c	b	
650	Ghazipur Mustak	151387													
651	Ghazipur Dewar	151388													
652	Kondaki Rih De	151389													
653	Kandaki Rih Mu	151390 c	a	c	Yes		a		Yes	a	Yes	b	c	b	
654	Niamatpur	151391 c	c	Yes	Yes		Yes	Yes	Yes	b	Yes	Yes	c	Yes	
655	Ingui	151392 c	a	c	Yes		a		Yes	a	Yes	a		a	
656	Sareni Dewara	151393													
657	Sareni Mustaki	151394 c	c	a	Yes		Yes	Yes	Yes		Yes	a	c	a	
658	Pal	151395 c	c	a	Yes		Yes	Yes	Yes		Yes	a	c	a	
659	Simrasheikhpur I	151396													
660	Simrasheikhpur I	151397 c	Yes	Yes	Yes			Yes	Yes		Yes	c	c	c	
661	Sikanna	151398 c	c	Yes				Yes	Yes		Yes	c	c	c	
662	Nepanyan	151399 c	a	Yes	Yes		Yes			b	Yes	b	c	b	
663	Simhara Kasimp	151400 c	a	Yes	Yes					b	Yes	a	c	a	
664	Richahra	151401 c	a	Yes	Yes					c	Yes	a	c	a	
665	Atrakhurd	151402 c	c	a	a				Yes	c	Yes	b	c	b	
666	Jamlapur Chouki	151403 b	b	b				Yes			Yes	b		b	
667	Dhamni	151404 a	a						Yes		Yes				
668	Singapur	151405 c	b	Yes	Yes		a	Yes			Yes	b	c	c	
669	Atrakala	151406 c	b	Yes	Yes		Yes	Yes			Yes	b		c	
670	Pithoupur	151407 c	Yes	Yes	Yes		Yes	Yes	Yes		Yes	b	c	b	
671	Lona	151408 c	a	c	Yes				Yes	b	Yes	b	c	b	
672	Jalapur Churkhi	151409 c	a	a	Yes		c	Yes	Yes	c	Yes	a	c	a	
673	Sarsai	151410 c	c	a	a		Yes		Yes	Yes	Yes	a	c	c	
674	Babai	151411 c	Yes	Yes	Yes		c	Yes	Yes		c	Yes	c	Yes	
675	Dharampur Ubar	151412													
676	Charsoni	151413 c	a	a	a		a		Yes	Yes	Yes	a	c	a	
677	Nandi Ubari	151414													
678	Sultanpur Ubari	151415													
679	Sem	151416 c	c	a	a		b	Yes	c	b	b	b	c	c	
680	Kherapur	151417													
681	Sikri Jarha	151418 c	c	a	a		Yes	a	c	b	Yes	c	c	c	
682	Shahpur	151419													
683	Bamhori Khurd	151420 c	c	a	a		Yes	Yes	a	b	a	b	c	c	

Census of India 2011- Village Directory

Amenities and Land use (As in 2009)

Name of District:-Jalaun-Location CodeNo:-165

Name of CD Block:-Maheva Location CodeNo:-0378

Sr. No.	Name village	Location code no.	Availability of miscellaneous facilities (If amenities available code -Yes is given, If not available within the village , the distance range code viz; a for < 5 Kms, b for 5-10 Kms and c for 10+ kms of nearest place where facility is available is given).																	Availability of electricity (Yes/No)				
			Self-Help Group (SHG)	Public distribution system (PDS) shop	Mandis / Regular market	Weekly Haat	Agricultural marketing society	Integrated Child Development Scheme (Nutritional Centres)	Anganwadi Centre (Nutritional Centres)	Others (Nutritional Centres)	ASHA (Accredited Social Health Activist)	Community centre with/without TV	Sports Field,	Sports Club / Recreation Centre	Cinema / Video Hall	Public Library	Public Reading Room	Newspaper Supply	Assembly Polling station	Birth & Death Registration Office	Power Supply for Domestic Use (ED)	Power Supply for Agricultural Use (EAG)	Power Supply for Commercial Use (EC)	Power Supply for All Uses (EA)
1	2	3	80	81	82	83	84	85	86	87	88	89	90	91	92	93	94	95	96	97	98	99	100	101
634	Jitamaun Diwara	151371																						
635	Jitamaun Mustaki	151372	Yes	Yes	c	c	c	c	Yes	Yes	Yes	c	c	c	c	c	c	c	Yes	Yes	Yes	Yes	No	No
636	Raipur	151373	a	c	c	c	c	Yes	Yes	Yes	Yes	c	c	c	c	c	c	c	Yes	Yes	Yes	Yes	No	No
637	Maraiye	151374	c	a	b	b	c	c	c	Yes	Yes	c	a	c	c	c	c	c	Yes	c	Yes	Yes	No	No
638	Manpur	151375	Yes	Yes	Yes	Yes	Yes	Yes	Yes	Yes	Yes	Yes	Yes	Yes	Yes	Yes	Yes	Yes	Yes	Yes	Yes	Yes	No	No
639	Khargui Mustaki	151376	Yes	Yes	b	b	b	c	c	Yes	Yes	c	a	c	c	c	c	c	Yes	c	Yes	Yes	No	No
640	Khargui Dewara	151377	Yes	Yes	a	b	a	c	c	Yes	Yes	c	a	c	c	c	c	c	Yes	c	Yes	Yes	No	No
641	Malthuwa	151378	c	Yes	a	b	a	c	c	Yes	Yes	c	a	c	c	c	c	c	Yes	c	Yes	Yes	No	No
642	Gahpura	151379																						
643	Bhitari	151380	b	Yes	c	c	c	c	Yes	Yes	Yes	c	Yes	c	c	c	c	b	Yes	Yes	Yes	Yes	Yes	Yes
644	Chak Gahpura	151381	b	a	c	b	c	c	Yes	Yes	Yes	c	Yes	c	c	c	c	a	Yes	a	Yes	Yes	Yes	Yes
645	Damras	151382	c	Yes	c	b	c	c	Yes	Yes	Yes	c	Yes	c	c	c	c	Yes	Yes	Yes	Yes	Yes	Yes	Yes
646	Abhedipur	151383	a	Yes	c	a	c	Yes	Yes	Yes	Yes	a	Yes	a	c	c	c	a	Yes	Yes	Yes	Yes	Yes	Yes
647	Urkhara Khurd	151384	a	a	c	a	c	Yes	Yes	Yes	Yes	a	Yes	a	c	c	c	a	Yes	Yes	Yes	Yes	Yes	Yes
648	Jarara Dewara	151385																						
649	Jarara Mustakil	151386	b	Yes	c	b	c	Yes	Yes	Yes	Yes	b	Yes	b	c	c	c	b	Yes	Yes	Yes	Yes	Yes	Yes
650	Ghazipur Mustak	151387																						
651	Ghazipur Dewar	151388																						
652	Kondaki Rih De	151389																						
653	Kandaki Rih Mu	151390	b	Yes	c	b	c	Yes	Yes	Yes	Yes	b	Yes	b	c	c	c	b	Yes	Yes	Yes	Yes	Yes	Yes
654	Niamatpur	151391	Yes	Yes	Yes	Yes	Yes	b	Yes	Yes	Yes	c	Yes	c	c	c	c	Yes	Yes	Yes	Yes	Yes	Yes	Yes
655	Ingui	151392	a	Yes	c	a	c	Yes	Yes	Yes	Yes	a	Yes	a	c	c	c	a	Yes	Yes	Yes	Yes	Yes	Yes
656	Sareni Dewara	151393																						
657	Sareni Mustakil	151394	Yes	Yes	c	a	c	c	Yes	Yes	Yes	c	Yes	c	c	c	c	c	Yes	Yes	Yes	Yes	Yes	Yes
658	Pal	151395	Yes	Yes	c	a	c	c	Yes	Yes	Yes	c	Yes	c	c	c	c	c	Yes	Yes	Yes	Yes	No	No
659	Simrasheikhpur I	151396																						
660	Simrasheikhpur I	151397	Yes	Yes	c	b	c	c	Yes	Yes	Yes	c	Yes	c	c	c	c	Yes	Yes	Yes	Yes	Yes	No	No
661	Sikanna	151398	Yes	b	c	b	c	c	Yes	Yes	Yes	c	Yes	c	c	c	c	Yes	Yes	Yes	Yes	Yes	No	No
662	Nepanyan	151399	b	Yes	c	b	c	c	Yes	Yes	Yes	b	Yes	b	b	c	c	b	Yes	Yes	Yes	Yes	Yes	Yes
663	Simhara Kasimp	151400	a	Yes	c	a	c	c	Yes	Yes	Yes	a	Yes	a	a	c	c	a	Yes	Yes	Yes	Yes	Yes	Yes
664	Richahra	151401	a	a	c	a	c	c	Yes	Yes	Yes	a	Yes	a	a	c	c	a	Yes	Yes	Yes	Yes	Yes	Yes
665	Atrakhurd	151402	b	Yes	b	b	b	c	Yes	Yes	Yes	c	Yes	c	c	c	c	b	Yes	a	Yes	Yes	Yes	Yes
666	Jamlapur Chouki	151403	Yes	Yes	Yes	Yes	Yes	Yes	Yes	Yes	Yes	Yes	Yes	Yes	Yes	Yes	Yes	Yes	Yes	Yes	Yes	Yes	Yes	Yes
667	Dhamni	151404	Yes	a	c	a	Yes	Yes	Yes	Yes	Yes	c	Yes	Yes	Yes	c	c	Yes	Yes	Yes	Yes	Yes	Yes	Yes
668	Singepur	151405	Yes	Yes	c	b	c	Yes	a	Yes	Yes	Yes	c	Yes	c	c	c	a	c	No	No	No	No	No
669	Atrakala	151406	Yes	Yes	c	b	c	Yes	Yes	Yes	Yes	Yes	c	Yes	c	c	c	c	Yes	c	Yes	Yes	Yes	Yes
670	Pithoupur	151407	Yes	Yes	b	b	Yes	Yes	Yes	Yes	Yes	Yes	Yes	Yes	c	c	c	Yes	Yes	Yes	Yes	Yes	Yes	Yes
671	Lona	151408	b	Yes	c	b	c	Yes	Yes	Yes	Yes	b	Yes	b	c	c	c	b	Yes	Yes	Yes	Yes	Yes	Yes
672	Jalapur Churkhi	151409	c	a	a	a	c	c	a	Yes	a	c	c	c	c	c	a	a	Yes	a	Yes	Yes	Yes	Yes
673	Sarsai	151410	a	Yes	c	c	c	a	Yes	Yes	Yes	c	Yes	a	c	c	c	a	Yes	c	Yes	Yes	No	No
674	Babai	151411	c	Yes	Yes	Yes	c	c	Yes	Yes	Yes	c	c	c	c	c	c	c	Yes	Yes	Yes	Yes	Yes	Yes
675	Dharampur Ubar	151412																						
676	Charsoni	151413	Yes	a	c	a	c	Yes	Yes	Yes	Yes	a	Yes	c	c	c	c	c	Yes	Yes	Yes	Yes	Yes	Yes
677	Nandi Ubari	151414																						
678	Sultanpur Ubari	151415																						
679	Sem	151416	b	a	c	a	c	c	b	Yes	a	b	Yes	c	c	c	c	b	a	c	No	No	No	No
680	Kherapur	151417																						
681	Sikri Jarha	151418	Yes	Yes	c	b	c	c	b	Yes	Yes	c	Yes	c	c	c	c	b	Yes	c	No	No	No	No
682	Shahpur	151419																						
683	Bamhori Khurd	151420	Yes	Yes	c	Yes	c	c	Yes	Yes	Yes	b	Yes	c	c	c	c	a	Yes	c	No	No	No	No

Census of India 2011- Village Directory

Amenities and Land use (As in 2009)

Name of District:-Jalaun-Location CodeNo:-165

Name of CD Block:--Maheva Location CodeNo:-0378

Sr. No.	Name village	Location code no.	Land Use														Land Use					Name of three most important commodities manufactured
			Nearest Town	Area under different types of land use (in hectares rounded up to one decimal place)											Area irrigated by source (in hectare).							
				Name	Distance range code i.e. a for < 5 Kms, b for 5-10 Kms and c. for 10+ kms.	Forests	Area under Non-agricultural Uses	Barren and Un-cultivable land	Permanent Pastures and Other Grazing Lands	Land Under Miscellaneous Tree Crops etc.	Culturable Waste Land	Fallow lands other than current fallows	Current Fallows	Net Area Sown	Total Irrigated Land Area	Total Un-irrigated Land Area	Canals (C)	Wells/Tube-wells(W/TW)	Tanks/Lakes(T/L)	Water Falls(W/F)	Others(O)	
102	103	104	105	106	107	108	109	110	111	112	113	114	115	116	117	118	119	120	121	122		
634	Jitamau Diwara	151371 JALAUN c			76.1	310.1	0	0	0	1.9	0	0	211	7.8	203.2	0	7.8	0	0	0		
635	Jitamau Mustaki	151372 JALAUN c			40.1	152.2	0	0	0	12.9	0	0	242	19.6	222.4	19.6	0	0	0	0		
636	Raipur	151373 ORAI c			178.1	256.9	0	0	0	5.1	0	0	186.7	26.2	160.5	0	26.2	0	0	0		
637	Maraiye	151374			0	47.1	0	0	0	7.1	0	263.1	695	287	408	0	287	0	0	0		
638	Manpur	151375 ORAI c			45.8	37.3	0	0	0	14	0	0	247	58.9	188.1	0	58.9	0	0	0		
639	Khargui Mustaki	151376 JALAUN c			0	165.2	0	0	0	0	0	103.3	501.6	102.6	399	0	102.6	0	0	0		
640	Khargui Dewara	151377 JALAUN c			100.2	169.2	0	0	0	2.9	0	36.2	131.6	20.1	111.5	0	20.1	0	0	0		
641	Malthuwa	151378 JALAUN c			0	105.1	0	0	0	1	88	0	413.9	88.2	325.7	88.2	0	0	0	0		
642	Gahpura	151379 KALPI c			0	6	0	0	0	0	0.3	0.7	73.2	46.9	26.3	40	6.9	0	0	0		
643	Bhitari	151380 KALPI c			0	52.2	0	0	4.2	0	0	2	420	272.6	147.4	180.2	92.4	0	0	0		
644	Chak Gahpura	151381 KALPI c			0	4.3	0	0	0	0	0.8	0.4	61	37	24	17	10	0	0	10		
645	Damras	151382 KALPI c			0	61.4	0	0	0	0	0	222.9	691	387.2	303.8	263	124.2	0	0	0		
646	Abhedipur	151383 NYAYATa			0	38.4	0.6	0	1	0	0	75.3	201.4	69.8	131.6	20.6	49.2	0	0	0		
647	Urkhara Khurd	151384 NYAYATa			0	20	4	0	0	0	0	31.7	179.4	51.6	127.7	7.8	43.9	0	0	0		
648	Jarara Dewara	151385			0	16.1	8	0	0	0	0	0	5.8	5.8	0	0	0	0	0	5.8		
649	Jarara Mustaki	151386 JALAUN c			54.2	0	0	0	0	0.4	15.6	0	80.9	34	46.9	10	24	0	0	0		
650	Ghazipur Mustak	151387 NYAYATb			0	2	42.2	0	0	0	0	2.8	53.1	22	31.1	0	22	0	0	0		
651	Ghazipur Dewar	151388 NYAYATb			0	5.4	0	0	0	0	0	0.5	6.8	0	6.8	0	0	0	0	0		
652	Kondaki Rihi De	151389 NYAYATb			0	35.3	24	0	0	0	48.2	0	38	2.4	35.6	0	0	0	0	2.4		
653	Kandaki Rihi Mu	151390 NYAMAlb			0	32.6	95.7	0	0	2.4	4.8	139.1	331.7	108.1	223.6	2.2	105.8	0	0	0		
654	Niamatpur	151391 KALPI c			0	61.9	0	0	0	1.8	51.9	59.6	481.9	213	268.9	81.1	131.9	0	0	0		
655	Ingui	151392 NYAMAla			25	0	65.2	0	0	0	0	0	51.8	314.2	86.5	227.7	86.5	0	0	0		
656	Sareni Dewara	151393 JALAUN c			0	88.6	0	0	0	4.2	9.7	0	48.8	0	48.8	0	0	0	0	0		
657	Sareni Mustaki	151394 SARAINI c			0	292.3	0	0	0	7.7	0	57.2	398.7	303.3	95.4	0	0	0	0	303.3		
658	Pal	151395 PAL c			0	214	0	0	0	11.4	248.4	0	450	450	0	0	0	135.8	0	314.2		
659	Simrasheikhpur I	151396 KALPI c			0	103.9	0	0	0	0	0	48.7	108.4	36.1	72.2	0	25	0	0	11.1		
660	Simrasheikhpur I	151397 KALPI c			0	101.8	0	0	0	0	0	20.3	294.9	90.5	204.4	0	90.5	0	0	0		
661	Sikanna	151398 KALPI b			0	19.8	0	0	0	0	0	7.8	103.5	40.7	62.8	0	40.7	0	0	0		
662	Nepanyan	151399 KALPI c			0	35.6	1.7	0	0	1.3	6.7	0	303.1	221.9	81.2	0	221.9	0	0	0		
663	Simhara Kasimp	151400 KALPI c			0	40.5	0.8	0	0	1	27.8	3.8	207.3	169	38.3	0	169	0	0	0		
664	Richahra	151401 KALPI c			0	17.3	0.9	0	0	0.5	5.4	8.3	226	85.7	140.3	0	85.7	0	0	0		
665	Atrakhurd	151402 KALPI c			0	16.2	0	0	0	1	0	0.7	171	76.7	94.3	35.8	40.8	0	0	0		
666	Jamlapur Chouki	151403 JALAUN			0	24.8	0	24	200.1	27.2	15.2	22.2	90	90	0	30	59.9	0	0	0		
667	Dhamni	151404 JALAUN			12.9	21.4	0	0	0	2.6	0	0.5	289.5	82.4	207.1	0	32.4	50	0	0		
668	Singapur	151405 ORAI c			0	15.4	3.1	0	0	4.5	2.8	3.7	163.5	103.3	60.2	4.4	90.2	0	0	8.6		
669	Atrakala	151406 ORAI c			0	33.3	19.7	0	0	21.3	5.9	3.1	629.8	440	189.8	48.3	385.1	0	0	6.6		
670	Pithoupur	151407 KALPI			10.6	22.8	0	0	0	0	2.2	2.8	285.9	68.9	217	28.5	40.4	0	0	0		
671	Lona	151408 NYAMAlb			0	21.1	13.1	0	0	0	0	118.1	283.6	80.9	202.7	19.6	61.3	0	0	0		
672	Jalapur Churkhi	151409			0	30.6	0	0	0	0	0	9.8	400.3	81.5	318.8	81.5	0	0	0	0		
673	Sarsai	151410 KALPI			0	70	0	0	0	1	30.9	13.2	832.9	691.7	141.2	350.2	341.6	0	0	0		
674	Babai	151411 JALAUN c			0	66.3	0	0	6.4	0	0	5.1	393.7	322.5	71.2	200	122.5	0	0	0		
675	Dharampur Ubar	151412 JALAUN			0	5.9	0	0	0	0	0	0	118.4	113	5.4	0	95	0	0	18		
676	Charsoni	151413 JALAUN c			39.9	0	0.7	0	0	0	0	3.3	719	565	154	60	505	0	0	0		
677	Nandi Ubari	151414 JALAUN			0	9	0	0	0	0	0	0.2	111.2	88.5	22.8	60.4	28.1	0	0	0		
678	Sultanpur Ubari	151415 KALPI c			0	5.6	0	0	0	0	0	0	201.3	184.4	16.9	108.1	76.3	0	0	0		
679	Sem	151416 JALAUN c			6.5	22.5	0	0	8.2	26.1	1.2	11.2	207.8	77.8	130	0	77.8	0	0	0		
680	Kherapur	151417 JALAUN			0	5.3	0	0	0	0.3	1.7	6.9	127.4	38.7	88.7	16.2	22.6	0	0	0		
681	Sikri Jarha	151418			0	12.3	0	0	0	0.2	1	0.9	178.7	126.6	52.1	24.1	38.6	0	0	63.9		
682	Shahpur	151419 JALAUN			0	4.8	0	0	0	0	0	2	128.8	67.9	60.9	27.5	40.4	0	0	0		
683	Bamhori Khurd	151420 JALAUN c			0	15.2	0	0	0.1	0.6	1.5	10	144.6	56.5	88.2	18.6	37.9	0	0	0		

Census of India 2011- Village Directory

Amenities and Land use (As in 2009)

Name of District:-Jalaun-Location CodeNo:-165

Name of CD Block:--Maheva Location CodeNo:-0378

Sr. No.	Name village	Location code no.	Total area of the village (in hectares rounded up to one decimal place)	Total population (2011 census)	Number of households (2011 census)	Number of educational amenities available. (If not available within the village , the distance range code viz; a for < 5 Kms, b for 5-10 Kms and c for 10+ kms of nearest place where facility is available is given).													
						Pe-Primary school (PP)	Primary school (P)	Middle school (M)	Secondary School (S)	Senior-Secondary school (SS)	Degree college of arts science & commerce (ASC)	Engineering college(EC)	Medical college (MC)	Management institute (MI)	Polytechnic (Pt)	Vocational training school/ITI	Non-formal training centre (NFTC)	Special school for disabled (SSD)	Others (specify)
1	2	3	4	5	6	7	8	9	10	11	12	13	14	15	16	17	18	19	20
684	Churkhi	151421	824.5	4152	709		1	1	b	b						c	c		
685	Sohrapurata	151422	378.9	729	129	c	1	1	b	b	c	c	c	c	c	c			
686	Rinyaivbendepur	151423	496.3	803	134	c	1	a	b	b	c	c	c	c	c	c			
687	Nekapur	151424	255.5	0	0														
688	Sawrooppur	151425	522.4	223	31	c	1	a	b	b	c	c	c	c	c	c			
689	Harjapur	151426	190.9	0	0														
690	Nadai	151427	645.7	1151	165	b	1	a	b	b	b	c	c	c	c	c	c	c	
691	Bamhora	151428	470.2	1109	165	b	1	1	b	b	b	c	c	c	c	c	c	e	c
692	Kukahnu	151429	406.1	627	94	1	1	1	b	b	c	c	c	c	c	c	c	c	
693	Tandua	151430	401.5	417	78	1	1	1	a	a	c	c	c	c	c	c	c	c	
694	Danda	151431	297.5	102	21	b	1	a	b	b	c	c	c	c	c	c	c	c	
695	Himmatpur	151432	471.4	1348	230	1	1	1	a	a	c	c	c	c	c	c	c	c	
696	Bhagora	151433	322.9	1489	222	1	1	1	b	b	c	c	c	c	c	c	c	c	
697	Satrahju	151434	911.6	1358	246	b	1	1	b	b	c	c	c	c	c	c	c	c	
698	Dahelkhand Mus	151435	636.2	1257	207	1	1	1	c	c	c	c	c	c	c	c			
699	Dahelkhand Dew	151436	194.7	50	9														
700	Narhan Dewara	151437	392.1	0	0														
701	Narhan Mustakil	151438	440	533	78		1	1	b	b	c	c	c		c	c			
702	Urkhara Kalan	151439	1401.5	1674	280	b	1	1	b	b	c	c	c	c	c	c	c	c	c
703	Nibhana	151440	558	1590	257	c	1	1	1	c		1	c	c	c	c	c		
704	Gora Kalan	151441	668.4	743	115	c	1	a	a	c	a	c	c	c	c	c			
705	Mahewa	151442	602.1	2736	440	2	2	2	2	1	c	c	c	c	c	c	c	c	c
706	Kutara Dewara	151443	80	0	0														
707	Kutara Mustakil	151444	377.6	882	141		1	b	c			c	c		c	c	c		
708	Piproudha	151445	519.5	1200	176	a	1	1	b	b	c	c	c	c	c	c	c	c	c
709	Takawali	151446	549.3	709	94	b	1	a	b	b	c	c	c	c	c	c	c	c	c
710	Hathnaura	151447	508.8	1015	147	b	1	1	b	b	c	c	c	c	c	c	c	c	c
711	Bain	151448	253.6	382	66	c	1	a	b	b	c	c	c	c	c	c	c	c	
712	Binaura	151449	1069.2	2156	364		1	1	b	b			c	c					
713	Musmiriya	151450	1794.6	5692	937	c	1	1	a		1	c	c	c	c	c	c		
714	Khankri	151451	245.3	860	162		1	a	a	b		c	c	c	c	c	c	c	
715	Girajapur	151452	242	0	0														
716	Khalla	151453	722.1	891	141		1	1	a	b					c	c			
717	Sikri Rahmanpur	151454	718	1971	308		1	1	b	b	c	c	c	c	c	c	c	c	c
718	Nurpur	151455	753.1	2680	410	c	1	1	b	b	c		1		c	c	c	c	c
719	Para	151456	524.8	294	48	c	1	a	b	b	c	c	c	c	c	c	c	c	c
720	Haidarpur	151457	492.5	604	108	c	1	a	b	b	c	c	c	c	c	c	c	c	c
721	Nasirpur	151458	325.1	1569	232	c	1	1	a	c	c	c	c	c	c	c	c	c	
722	Sadhara	151459	837.9	1393	221		1	1	b	c		c		c	c				
723	Herayapur	151460	533	302	41	c	1		c	a	c	c	c	c	c	c	c	c	
724	Gargawan	151461	671	726	102	c	1	1	c	a	c	c	c	c	c	c	c	c	
725	Shahjahanpur	151462	1185	1530	251	c	2	1	b	b	1	c	c		b	1	1	c	c
726	Kahna	151463	372	478	70	b	1	1	b	b	c	c	c	c	c	c	c	c	c
727	Bijapur	151464	206.6	1066	167	b	1	a	b	b	c	c	c	c	c	c	c	c	
728	Saidpur	151465	365.7	784	143	b	1	a	b	b	c	c	c	c	c	c	c	c	
729	Sarsela	151466	437.4	1823	345	2	1	1	1	b	c	c	c	c	c	c	c	c	c
730	Khairai	151467	385.5	622	95	b	1	a	b	b	b	c	c	c	c	c	c	c	c
731	Bairai	151468	448.6	2036	337		2	2	b	b	b	c	c	c	c	b			
732	Imiliya Khurd	151469	1019.3	293	47	b	a	a	b	b	b	c	c	c	c	b			
733	Sahrapur	151470	322.1	639	103	b	1	1	b	b	b	c	c	c	c	b			

Census of India 2011- Village Directory

Amenities and Land use (As in 2009)

Name of District:-Jalaun-Location CodeNo:-165

Name of CD Block:--Maheva Location CodeNo:-0378

Sr. No.	Name village	Location code no.	Number of Medical Amenities available. (If not available within the village , the distance range code viz; a for < 5 Kms, b for 5-10 Kms and c for 10+ kms of nearest place where facility is available is given).									Number of Non-Government Medical Amenities available.									
			Community health centre (CHC)	Primary health centre (PHC)	Primary health sub centre (PHS)	Maternity and child welfare centre (MCW)	T.B. clinic (TBC)	Hospital-allopathic (HA)	Hospital-alternative medicine (HO)	Dispensary (D)	Veterinary hospital (VH)	Mobile health clinic (MHC)	Family welfare centre (FWC)	Charitable non Govt. hospital/Nursing home.	Medical practitioner with MBBS Degree	Medical practitioner with other degree	Medical practitioner with no degree	Traditional practitioner and faith healer .	Medicine Shop	Others	
1	2	3	21	22	23	24	25	26	27	28	29	30	31	32	33	34	35	36	37	38	
684	Churkhi	151421 b		1		c					c			0	0	0	0	0	0	1	0
685	Sohrapurata	151422 c	b	b	c	c	c	c	c	b	c	c		0	0	0	0	0	0	1	0
686	Rinyaivbendepur	151423												0	0	0	0	0	0	0	1
687	Nekapur	151424																			
688	Sawrooppur	151425 c	b	a	c	c	c	c	c	b	c	c		0	0	0	0	0	0	1	0
689	Harjapur	151426																			
690	Nadai	151427		a	c	c	c		c	b	c	c		0	0	0	0	0	0	1	0
691	Bamhora	151428 c	b	b		c	c	c	c	b	c	c		0	0	0	0	0	0	1	0
692	Kukahnu	151429 c	b	b	c	c	b	b	b	b	b			0	0	0	0	0	0	1	0
693	Tandua	151430 c	b	a	c	c	b	b	b	b	b			0	0	0	0	0	0	1	0
694	Danda	151431 c	c	b	c	c	b	c	b	b	c	c		0	0	0	0	0	0	1	0
695	Himmatpur	151432 c	a	a	c	c	a	a	a	b				0	0	0	0	0	0	1	0
696	Bhagora	151433 c	b	1	c	c	b	b	b	b	b			0	0	0	0	0	0	1	0
697	Satrahju	151434 c	c	b	c	c	c	c	b	b	c	c		0	0	0	0	0	0	1	0
698	Dahelkhand Mus	151435 c	c	c	c	c	c	c	c	c		c		0	0	0	0	0	0	1	0
699	Dahelkhand Dew	151436												0	0	0	0	0	0	1	0
700	Narhan Dewara	151437																			
701	Narhan Mustakil	151438 c	c	c	c	c	c	c	c	c	c	c		0	0	0	0	0	0	1	0
702	Urkhara Kalan	151439 c	c	b	c	c	c	c	c	c	c	c		0	0	0	0	0	1	0	0
703	Nibhana	151440	c	c	c	c	c			a		c		0	0	0	0	0	1	0	0
704	Gora Kalan	151441 c	a		c	c	c		a	a		c		0	0	0	0	0	1	0	0
705	Mahewa	151442		1	c	c	c	c	c		c			0	0	0	0	0	1	0	0
706	Kutara Dewara	151443																			
707	Kutara Mustakil	151444 c	b	c	b	b	c	c	c	b		b		0	0	0	0	0	1	0	0
708	Piproudha	151445 c	c	a	a	c	c	a	a	a	c	a		0	0	0	0	0	1	0	0
709	Takawali	151446 c	c	b	b	c	c	b	b	b	b	b		0	0	0	0	0	1	0	1
710	Hathnaura	151447 c	c	c	c	c	c	c	c	c	c	c		0	0	0	0	0	0	0	1
711	Bain	151448 c	b	b	c	c	c	c	b	c	c			0	0	0	0	0	0	0	1
712	Binaura	151449 b				c	c			c				0	0	0	0	0	0	0	1
713	Musmiriya	151450 c	c	1	c	c	c	c	c	1	c	c		0	0	0	0	0	0	0	1
714	Khankri	151451 c	c	a	a	c	c	c	c	c		a		0	0	0	0	0	0	0	1
715	Girajapur	151452																			
716	Khalla	151453 c	c	a	a	c	c	c	c	c	c	c		0	0	0	0	0	0	0	1
717	Sikri Rahmanpur	151454 c	c	c	c	c	c	c	c	c	c	c		0	0	0	0	0	0	0	1
718	Nurpur	151455 b	b	b	b	b	c	c	c	b		c		0	0	0	0	0	0	0	1
719	Para	151456 b	b		b	c		b	b	b		b		0	0	0	0	0	0	0	1
720	Haidarpur	151457 b	b	a	c	c	c	c	c	c	c	c		0	0	0	0	0	0	0	1
721	Nasirpur	151458 b	b	a	c	c	c	c	a	a	c	c		0	0	0	0	0	0	0	1
722	Sadhara	151459 a	b	b	b		b	b	b	b	b	b		0	0	0	0	0	0	0	1
723	Herayapur	151460 c	c	a	c	c	c	c	c	a	c	c		0	0	0	0	0	0	0	1
724	Gargawan	151461 c	c	b	c	c	c	c	c	b	c	c		0	0	0	0	0	0	0	1
725	Shahjahanpur	151462	c	c	c		1	c		c		1		0	0	0	0	0	0	0	1
726	Kahna	151463 c	c	b	c	c	b	b	b	b	c	b		0	0	0	0	0	0	0	1
727	Bijapur	151464 c	c	b	c	c	b	b	b	b	c	b		0	0	0	0	0	1	0	0
728	Saidpur	151465												0	0	0	0	0	0	1	0
729	Sarsela	151466 c	b	1	c	c	c	c	c	b		c		0	0	0	0	0	0	0	0
730	Khairai	151467 b	b	a	b	c	b	b	b	b	b	b		0	0	0	0	0	0	1	0
731	Bairai	151468 b			b	c	c		c	b		b		0	0	0	0	0	0	0	0
732	Imiliya Khurd	151469 b			b	c	c		c	b		b		0	0	0	0	0	0	0	0
733	Sahrapur	151470 b			b	c	c		c	b		b		0	0	0	0	0	1	0	1

Census of India 2011- Village Directory

Amenities and Land use (As in 2009)

Name of District:-Jalaun-Location CodeNo:-165

Name of CD Block:-Maheva Location CodeNo:-0378

Sr. No.	Name village	Location code no.	Availability of drinking water - Yes / No								Availability of toilet & others Yes / No			
			Tap water (Treated/Unreated)	Well water (Covered / Uncovered well)	Hand Pump	Tube wells / Bore well	Spring	River / Canal	Tank /Pond / Lake	Others	Community toilet including bath.	Community toilet excluding bath.	Rural sanitary mart or sanitary hardware outlet available near the village.	Community bio- gas or recycle of waste for productive use.
1	2	3	39	40	41	42	43	44	45	46	47	48	49	50
684	Churkhi	151421	Yes	No	Yes	Yes	No	Yes	No	No	No	No	No	No
685	Sohrapurata	151422	Yes	No	Yes	Yes	No	No	Yes	No	No	No	No	No
686	Rinyaivbendepur	151423	Yes	No	Yes	Yes	No	No	No	No	No	No	No	No
687	Nekapur	151424												
688	Sawrooppur	151425	Yes	No	Yes	Yes	No	Yes	Yes	No	No	No	No	No
689	Harjapur	151426												
690	Nadai	151427	Yes	No	Yes	Yes	No	No	No	No	No	No	No	No
691	Bamhora	151428	Yes	Yes	Yes	Yes	No	No	Yes	No	No	No	No	No
692	Kukahnu	151429	Yes	No	Yes	No	No	No	No	No	No	No	No	No
693	Tandua	151430	Yes	No	Yes	Yes	No	No	No	No	No	No	No	No
694	Danda	151431	Yes	No	Yes	Yes	No	No	No	No	No	No	No	No
695	Himmatpur	151432	Yes	No	Yes	No	No	No	Yes	No	No	No	No	No
696	Bhagora	151433	Yes	Yes	Yes	No	No	No	No	No	No	No	No	No
697	Satrahju	151434	Yes	No	Yes	Yes	No	No	No	No	No	No	No	No
698	Dahelkhand Mus	151435	Yes	Yes	Yes	Yes	No	Yes	No	No	No	No	No	No
699	Dahelkhand Dew	151436	Yes	Yes	Yes	No	No	No	No	No	No	No	No	No
700	Narhan Dewara	151437												
701	Narhan Mustakil	151438	Yes	No	Yes	No	No	No	No	No	No	No	No	No
702	Urkhara Kalan	151439	Yes	No	Yes	Yes	No	No	No	No	No	No	No	No
703	Nibhana	151440	Yes	No	Yes	Yes	No	No	Yes	No	No	No	No	No
704	Gora Kalan	151441	Yes	No	Yes	Yes	No	No	No	No	No	No	No	No
705	Mahewa	151442	Yes	No	Yes	Yes	No	Yes	Yes	No	No	No	No	No
706	Kutara Dewara	151443												
707	Kutara Mustakil	151444	Yes	No	Yes	Yes	No	No	No	No	No	No	No	No
708	Piproudha	151445	Yes	No	Yes	Yes	No	No	No	No	No	No	No	No
709	Takawali	151446	Yes	No	Yes	No	No	Yes	No	No	Yes	No	No	No
710	Hathnaura	151447	Yes	Yes	Yes	No	No	No	No	No	No	No	No	No
711	Bain	151448	Yes	No	Yes	Yes	No	No	No	No	No	No	No	No
712	Binaura	151449	Yes	No	Yes	Yes	No	No	No	No	No	No	No	Yes
713	Musmiriya	151450	Yes	No	Yes	Yes	No	No	No	No	No	No	No	No
714	Khankri	151451	Yes	No	Yes	Yes	No	No	No	No	No	No	No	No
715	Girajapur	151452												
716	Khalla	151453	Yes	No	Yes	Yes	No	Yes	No	No	No	No	No	No
717	Sikri Rahmanpur	151454	Yes	No	Yes	Yes	No	No	No	No	No	No	No	No
718	Nurpur	151455	Yes	No	Yes	Yes	No	No	No	No	No	No	No	No
719	Para	151456	Yes	No	Yes	No	No	No	No	No	No	No	No	No
720	Haidarpur	151457	Yes	No	Yes	Yes	No	No	No	No	No	No	No	No
721	Nasirpur	151458	Yes	No	Yes	Yes	No	No	Yes	No	No	No	No	No
722	Sadhara	151459	Yes	No	Yes	Yes	No	Yes	No	No	No	No	No	No
723	Herayapur	151460	Yes	No	Yes	Yes	No	No	No	No	No	No	No	Yes
724	Gargawan	151461	Yes	No	Yes	Yes	No	No	No	No	No	No	No	No
725	Shahjahanpur	151462	Yes	Yes	Yes	Yes	No	No	No	No	No	No	No	No
726	Kahna	151463	Yes	No	Yes	Yes	No	No	No	No	No	No	No	No
727	Bijapur	151464	Yes	No	No	No	No	No	No	No	No	No	No	No
728	Saidpur	151465	Yes	No	Yes	Yes	No	No	No	No	No	No	No	No
729	Sarsela	151466	Yes	No	Yes	Yes	No	No	Yes	No	Yes	No	No	Yes
730	Khairai	151467	Yes	No	Yes	Yes	No	No	Yes	No	No	No	No	No
731	Bairai	151468	Yes	Yes	Yes	Yes	No	Yes	Yes	No	No	No	No	No
732	Imiliya Khurd	151469	Yes	No	Yes	No	No	No	No	No	No	No	No	No
733	Sahrapur	151470	Yes	No	Yes	Yes	No	No	No	No	No	No	No	No

Census of India 2011- Village Directory

Amenities and Land use (As in 2009)

Name of District:-Jalaun-Location CodeNo:-165

Name of CD Block:-Maheva Location CodeNo:-0378

Sr. No.	Name village	Location code no.	Communication and transport facilities (If amenities available code -Yes is given except for Village Pin Code ,If not available within the village , the distance range code viz; a for < 5 Kms, b for 5-10 Kms and c for 10+ kms of nearest place where facility is available is given).																
			Post office(PO)	Sub post office (SPO)	Post & Telegraph office (P&TO)	Village Pin Code	Telephones (Land lines)	Public call office (PCO)	Mobile phone coverage	Internet cafes/ Common service centre (CSC)	Private courier facility	Bus service (Public & Private)	Railway stations	Auto/Modified Autos	Taxis and Vans	Tractors	Cycle-pulled rickshaws(Manual & Machine driven)	Carts driven by animals	Sea /River ferry service
1	2	3	51	52	53	54	55	56	57	58	59	60	61	62	63	64	65	66	67
684	Churkhi	151421 c	Yes	c		Yes	c	c				Yes	c		c			Yes	
685	Sohrapurata	151422 c	a	c		c	c	c	c	c	b	c	b	c				Yes	c
686	Rinyaivbendepur	151423 c	a	c		c	c	a	c	c	a	c	c	a				Yes	c
687	Nekapur	151424																	
688	Sawrooppur	151425 c	a	c		c	c	c	c	c	a	c		c	c	Yes			c
689	Harjapur	151426																	
690	Nadai	151427 c	Yes	c		284001 b	b	b	c	c	a	c	c	a	Yes	Yes	Yes	Yes	c
691	Bamhora	151428 c	c	b		b	b	Yes	b	c	Yes	c	c	Yes	Yes	c	Yes	b	
692	Kukahnu	151429 b	b	c		285130 b	b	b	b	c	c	c	c	c	Yes	Yes	Yes	Yes	c
693	Tandua	151430 b	b	c		285130 b	b	b	b	c	c	c	c	c	Yes	Yes	Yes	Yes	c
694	Danda	151431 c	a	c		b	b	b	c	c	a	c	c	a	Yes	Yes	Yes	Yes	b
695	Himmatpur	151432 a	a	c		285130 a	a	a	a	c	a	c	c	c	Yes	Yes	Yes	Yes	b
696	Bhagora	151433 b	a	c		285130 b	b	b	b	c	c	c	c	c	Yes	Yes	Yes	Yes	b
697	Satrahju	151434 c	b	c		b	b	b	c	c	a	a	c	a	Yes	Yes	Yes	Yes	b
698	Dahelkhand Mus	151435 c	Yes	c		c	c	c	c	c	c	c	c	c	Yes	c	Yes		
699	Dahelkhand Dew	151436																	
700	Narhan Dewara	151437																	
701	Narhan Mustakil	151438 c	b	c		c	c	Yes	c	c	c	c	c	b	Yes	c	Yes	Yes	
702	Urkhara Kalan	151439	b	c		c	c	Yes	c	c	b	b	c	c	c	c	Yes		
703	Nibhana	151440 c	Yes	c		285204		Yes	c	c	a	c		Yes	Yes		Yes		
704	Gora Kalan	151441 a	a	c		285211	a	Yes	c	c	Yes	c	Yes	Yes	Yes	c	Yes		
705	Mahewa	151442 c	Yes	c		Yes	Yes	Yes	c	c	Yes	c	Yes	Yes	Yes				
706	Kutara Dewara	151443																	
707	Kutara Mustakil	151444 c	b	c		c	c	b	c	c	a	c	c	a				Yes	
708	Piproudha	151445 c	a	c		285204 a	a	a	c	c	a	c	a	a	Yes		Yes		
709	Takawali	151446 c	b	b		c	b	Yes	c	c	b	c	b	Yes	c	Yes		Yes	
710	Hathnaura	151447 b	b	b		b	b	b	b	b	a	c	a	a			Yes	Yes	
711	Bain	151448 c	a	c		c	c	c	c	c	b	c	c	c			Yes		c
712	Binaura	151449 c	Yes	c		c	b	c			a	c		Yes	Yes		Yes		
713	Musmiriya	151450 c	Yes	c		285123	Yes	Yes	Yes	c	c	Yes	c	c	Yes	c		Yes	c
714	Khankri	151451 Yes		c		288123	Yes	a	Yes	c	c	c	c	c	Yes		Yes		
715	Girajapur	151452																	
716	Khalla	151453	b	c		Yes	a	Yes	c	c		c	c	c	Yes	c	Yes		
717	Sikri Rahmanpur	151454 b	b	b		b	b	b	b	b	a	c	a	a	a	Yes	Yes	Yes	
718	Nurpur	151455 c	b	b		Yes	c	b	c	c		b	c	c	Yes		Yes		
719	Para	151456 c	a	c		c	c	b	c	c	b	b	c	c	Yes		Yes		
720	Haidarpur	151457 c	a	c													Yes		
721	Nasirpur	151458 c	a	c		Yes	c	Yes	a	c	a	b					Yes		
722	Sadhara	151459 a	a	b		b	b	b	b	b	a	b	a	a	a	a	a	a	a
723	Herayapur	151460 a	a	c		c	a	Yes	c	c		c	b	Yes	Yes		Yes		
724	Gargawan	151461 b	b	c		c	b	Yes	c	c	b	b	Yes	Yes	c		Yes		
725	Shahjahanpur	151462 Yes	Yes	Yes		c			Yes	c	Yes	Yes	c	c	c	Yes		Yes	Yes
726	Kahna	151463 c	a	b		b	b	Yes	c	c	b	b	b	b	c		c	Yes	
727	Bijapur	151464 c	a	b			b	Yes	c	c	b	b	b	b			c	Yes	
728	Saidpur	151465 c	a	a		a		Yes	b	c	b	b	c	b			c	Yes	
729	Sarsela	151466 b	Yes	b		b	b	Yes	c	c	a	b	a	Yes	Yes		Yes	c	
730	Khairai	151467 b	a	b		b	b	Yes	b	b	b	b	b	Yes	Yes		Yes		
731	Bairai	151468 b	Yes	b				Yes	c	b	Yes	b	b	b	Yes	b			
732	Imiliya Khurd	151469 b	a	b				Yes	c	b	Yes	b	b	b	Yes	b			
733	Sahrapur	151470 b	b	b				Yes	c	b	Yes	b	b	b	Yes	b			

Census of India 2011- Village Directory

Amenities and Land use (As in 2009)

Name of District:-Jalaun-Location CodeNo:-165

Name of CD Block:--Maheva Location CodeNo:-0378

Sr. No.	Name village	Location code no.	Village connected to highways,village roads, banks & credit societies (If amenities available code -Yes is given, If not available within the village , the distance range code viz; a for < 5 Kms, b for 5-10 Kms and c for 10+ kms of nearest place where facility is available is given).											
			Connected to national highway(NH)	Connected to state highway(SH)	Connected to major district road (MDR)	Connected to others district road	Pucca roads	Kutchcha roads	Water bounded macadam(WBM) roads	Navigable waterway (river/canal)(NW)	Footpaths (FP)	Commercial & Co-operative Banks	ATM	Agricultural Credit Societies
1	2	3	68	69	70	71	72	73	74	75	76	77	78	79
684	Churkhi	151421 c	c	Yes	Yes	Yes	Yes	Yes	Yes	Yes	Yes	c	c	b
685	Sohrapurata	151422 c	c	b	b	Yes	Yes	Yes	Yes	Yes	Yes	c	c	b
686	Rinyaivbendepur	151423 c	c	a	a	a	Yes	Yes	Yes	Yes	Yes	c	c	b
687	Nekapur	151424												
688	Sawrooppur	151425 c	c	c				Yes			Yes		c	
689	Harjapur	151426												
690	Nadai	151427 c	c	a	Yes	a	Yes	Yes	c	a	b	c	b	
691	Bamhora	151428 c	c	c	Yes	Yes	Yes	Yes	b	Yes				
692	Kukahnu	151429 c	c	Yes	Yes	Yes	Yes	Yes	c	Yes	b	c	b	
693	Tandua	151430 c	a	Yes	Yes	Yes	Yes	Yes	c	Yes	b	c	b	
694	Danda	151431 c	c	a	a	a	a	a	a	a	b	b	b	
695	Himmatpur	151432 c	a	Yes	Yes	Yes	Yes	Yes	b	Yes	a	c	a	
696	Bhagora	151433 c	Yes	Yes	Yes	Yes	Yes	Yes		Yes	b	c	b	
697	Satrahju	151434 c	c	c			Yes	a		b	a	b	c	b
698	Dahelkhand Mus	151435 c	Yes	Yes	Yes	Yes	Yes	Yes	Yes	Yes	Yes	c	c	c
699	Dahelkhand Dew	151436									Yes			
700	Narhan Dewara	151437												
701	Narhan Mustakil	151438 c	c	c	Yes	Yes	Yes	Yes	Yes	Yes	c	c	c	
702	Urkhara Kalan	151439 c	c	b	Yes			Yes	Yes	c	Yes	b	c	b
703	Nibhana	151440 c	Yes	Yes	Yes	Yes	Yes	Yes	Yes	Yes	c	c	c	
704	Gora Kalan	151441 c	Yes	Yes	Yes	Yes	Yes	Yes	Yes	Yes	a	c	c	
705	Mahewa	151442 Yes	c	c	Yes	Yes	Yes	Yes	Yes	Yes	c	c	c	
706	Kutara Dewara	151443												
707	Kutara Mustakil	151444 c	b	b	b	b	Yes	Yes	Yes	Yes	c	c	c	
708	Piproudha	151445 c	c	a	a	Yes	Yes	Yes	Yes	Yes	a	c	c	
709	Takawali	151446 c	c	b	b	a	Yes	Yes	c	c	b	c	b	
710	Hathnaura	151447 c	a	Yes			Yes	Yes		Yes	c	c	b	
711	Bain	151448 c	c	b	b	Yes	Yes	Yes	Yes	Yes	c	c	b	
712	Binaura	151449 c	a	Yes		a		Yes		Yes		c	b	
713	Musmiriya	151450 c	c	Yes	Yes	Yes	Yes	Yes		Yes	Yes	c	c	
714	Khankri	151451 c	Yes	Yes	Yes	Yes	Yes	Yes		Yes	a	c	c	
715	Girajapur	151452												
716	Khalla	151453 a	b	Yes			Yes	Yes	Yes	Yes				c
717	Sikri Rahmanpur	151454 c	a	Yes			Yes	Yes	Yes	Yes	c	c	c	
718	Nurpur	151455 b	b	b	b	Yes	Yes	Yes	Yes	Yes	b	c	b	
719	Para	151456 b	b	b	b	a				Yes	b	c	b	
720	Haidarpur	151457 b	b	Yes		Yes	Yes	Yes	Yes	Yes	b	c	b	
721	Nasirpur	151458 b	b	Yes		Yes	Yes	Yes	Yes	Yes	b	c	b	
722	Sadhara	151459 b	b	b	Yes	Yes	Yes	Yes	Yes	Yes	c	c	b	
723	Herayapur	151460 b	Yes	Yes	b	Yes	Yes	Yes	Yes	Yes	a	c	a	
724	Gargawan	151461 b	a	a	b		Yes	Yes	Yes	Yes	b	c	b	
725	Shahjahanpur	151462 b	Yes	Yes	Yes	Yes	Yes	Yes	Yes	Yes	Yes	c	c	
726	Kahna	151463 b	b	b	b	Yes	Yes	Yes	Yes	c	b	c	b	
727	Bijapur	151464 b	b	b	b	Yes	Yes	Yes	Yes	c	b	c	b	
728	Saidpur	151465 a	a	a	Yes	Yes	Yes	Yes	Yes	c	a	c	b	
729	Sarsela	151466 a	a	a	a	Yes	Yes	Yes	c	c	c	c	c	
730	Khairai	151467 b	b	a	a	Yes	Yes	Yes	Yes	Yes	b	b	b	
731	Bairai	151468		b	Yes		Yes	Yes	Yes	Yes	b	c	b	
732	Imiliya Khurd	151469 b	Yes	b	Yes	Yes	Yes	Yes	Yes	Yes	b	b	b	
733	Sahrapur	151470 a	Yes	a	Yes	Yes	Yes	Yes	Yes	Yes	b	b	b	

Census of India 2011- Village Directory

Amenities and Land use (As in 2009)

Name of District:-Jalaun-Location CodeNo:-165

Name of CD Block:-Maheva Location CodeNo:-0378

Sr. No.	Name village	Location code no.	Availability of miscellaneous facilities (If amenities available code -Yes is given, If not available within the village , the distance range code viz; a for < 5 Kms, b for 5-10 Kms and c for 10+ kms of nearest place where facility is available is given).															Availability of electricity (Yes/No)						
			Self-Help Group (SHG)	Public distribution system (PDS) shop	Mandis / Regular market	Weekly Haat	Agricultural marketing society	Integrated Child Development Scheme (Nutritional Centres)	Anganwadi Centre (Nutritional Centres)	Others (Nutritional Centres)	ASHA (Accredited Social Health Activist)	Community centre with/without TV	Sports Field,	Sports Club / Recreation Centre	Cinema / Video Hall	Public Library	Public Reading Room	Newspaper Supply	Assembly Polling station	Birth & Death Registration Office	Power Supply for Domestic Use (ED)	Power Supply for Agricultural Use (EAG)	Power Supply for Commercial Use (EC)	Power Supply for All Uses (EA)
1	2	3	80	81	82	83	84	85	86	87	88	89	90	91	92	93	94	95	96	97	98	99	100	101
684	Churkhi	151421	Yes	Yes	Yes	Yes	Yes	Yes	Yes	Yes	Yes	Yes	Yes	Yes	c	c	Yes	Yes	Yes	Yes	Yes	Yes	No	No
685	Sohrapurata	151422	Yes	a	c	b	Yes	c	Yes	Yes	Yes	c	c	c	c	c	c	Yes	c	Yes	Yes	Yes	Yes	Yes
686	Rinyaibendepur	151423	Yes	Yes	c	a	Yes	c	Yes	Yes	Yes	c	c	c	c	c	c	Yes	c	Yes	Yes	Yes	Yes	Yes
687	Nekapur	151424																						
688	Sawrooppur	151425	Yes	Yes	c	Yes	Yes	c	Yes	Yes	Yes	Yes	c	c	c	c	c	a	b	No	Yes	No	No	
689	Harjapur	151426																						
690	Nadai	151427	b	Yes	c	b	c	Yes	Yes	Yes	Yes	c	Yes	c	c	c	c	a	Yes	Yes	Yes	Yes	No	No
691	Bamhora	151428	b	Yes	b	b	b	c	Yes	Yes	Yes	c	Yes	c	c	c	c	b	Yes	Yes	Yes	Yes	Yes	Yes
692	Kukahnu	151429	b	a	c	b	c	c	Yes	Yes	Yes	Yes	b	Yes	b	b	c	c	b	Yes	Yes	Yes	Yes	Yes
693	Tandua	151430	b	Yes	c	b	c	c	Yes	Yes	Yes	b	Yes	b	b	c	c	b	Yes	Yes	Yes	Yes	Yes	Yes
694	Danda	151431	Yes	a	c	b	c	Yes	Yes	Yes	Yes	c	b	c	c	c	c	b	a	a	Yes	Yes	No	No
695	Himmatpur	151432	a	Yes	c	a	c	c	Yes	Yes	Yes	a	Yes	a	a	c	c	a	Yes	Yes	Yes	Yes	Yes	Yes
696	Bhagora	151433	b	Yes	c	b	c	b	Yes	Yes	Yes	b	Yes	b	b	c	c	b	Yes	Yes	Yes	Yes	Yes	Yes
697	Satrahju	151434	c	Yes	c	b	c	Yes	Yes	Yes	Yes	c	Yes	c	c	c	c	Yes	Yes	Yes	Yes	Yes	No	No
698	Dahelkhand Mus	151435	Yes	Yes	c	c	c	c	Yes	Yes	Yes	c	Yes	c	c	c	c	Yes	Yes	Yes	Yes	Yes	No	No
699	Dahelkhand Dew	151436	Yes	Yes	Yes	Yes	Yes	Yes	Yes	Yes	Yes	Yes	Yes	Yes	Yes	Yes	Yes	Yes	Yes	Yes	No	No	No	No
700	Narhan Dewara	151437																						
701	Narhan Mustakil	151438	Yes	Yes	c	b	c	Yes	Yes	Yes	Yes	c	Yes	c	c	c	c	Yes	Yes	Yes	Yes	Yes	Yes	Yes
702	Urkhara Kalan	151439	Yes	Yes	c	b	b	Yes	Yes	Yes	Yes	c	Yes	c	c	c	c	Yes	Yes	Yes	Yes	Yes	Yes	Yes
703	Nibhana	151440	Yes	Yes	c	c	Yes	Yes	Yes	Yes	Yes	c	c	c	c	c	c	Yes	Yes	a	Yes	Yes	No	No
704	Gora Kalan	151441	Yes	Yes	c	Yes	c	Yes	a	Yes	Yes	c	Yes	c	c	c	c	Yes	Yes	a	Yes	Yes	No	No
705	Mahewa	151442	c	c	c	b	c	Yes	Yes	Yes	Yes	c	c	c	c	c	c	Yes	c	Yes	Yes	Yes	No	No
706	Kutara Dewara	151443																						
707	Kutara Mustakil	151444	c	c	c	b	c	b	Yes	Yes	Yes	Yes	Yes	Yes	Yes	Yes	Yes	Yes	Yes	Yes	Yes	Yes	No	No
708	Piproudha	151445	c	Yes	c	c	c	Yes	Yes	Yes	Yes	c	Yes	c	c	c	c	a	Yes	Yes	Yes	Yes	No	No
709	Takawali	151446	c	a	c	c	Yes	Yes	Yes	Yes	Yes	c	Yes	c	c	c	c	b	Yes	a	Yes	Yes	No	No
710	Hathnaura	151447	Yes	Yes	c	c	c	c	Yes	Yes	Yes	Yes	Yes	Yes	Yes	Yes	Yes	Yes	b	Yes	Yes	Yes	Yes	Yes
711	Bain	151448	Yes	a	c	b	Yes	c	Yes	Yes	Yes	c	c	c	c	c	c	a	c	Yes	Yes	Yes	Yes	Yes
712	Binaura	151449	Yes	Yes	Yes	b	Yes	Yes	Yes	Yes	Yes	Yes	b	Yes	c	c	Yes	c	Yes	Yes	Yes	Yes	No	No
713	Musmiriya	151450	Yes	Yes	c	Yes	c	Yes	Yes	Yes	Yes	Yes	c	Yes	c	c	c	Yes	c	Yes	Yes	Yes	Yes	Yes
714	Khankri	151451	Yes	Yes	c	c	c	c	Yes	Yes	Yes	c	c	c	c	c	c	Yes	Yes	Yes	Yes	Yes	Yes	Yes
715	Girajapur	151452																						
716	Khalla	151453	Yes	Yes	c	b	c	b	Yes	Yes	Yes	c	Yes	Yes	c	Yes	Yes	Yes	Yes	Yes	Yes	Yes	Yes	Yes
717	Sikri Rahmanpur	151454	Yes	Yes	c	c	c	c	Yes	Yes	Yes	c	Yes	Yes	c	c	c	c	Yes	b	Yes	Yes	Yes	Yes
718	Nurpur	151455	Yes	Yes	c	c	c	Yes	Yes	Yes	Yes	c	Yes	c	c	c	c	Yes	Yes	Yes	Yes	Yes	No	No
719	Para	151456	Yes	Yes	c	b	c	Yes	Yes	Yes	Yes	b	Yes	c	c	c	c	b	a	a	Yes	Yes	No	No
720	Haidarpur	151457	Yes	Yes	c	b	c	c	Yes	Yes	Yes	b	Yes	c	c	c	c	Yes	Yes	Yes	Yes	Yes	Yes	Yes
721	Nasirpur	151458	Yes	Yes	c	a	c	c	Yes	Yes	Yes	Yes	c	c	c	c	c	Yes	Yes	Yes	Yes	Yes	Yes	Yes
722	Sadhara	151459	c	c	c	c	c	c	Yes	Yes	Yes	c	c	c	c	c	c	Yes	c	Yes	Yes	No	No	
723	Herayapur	151460	Yes	a	c	b	c	a	Yes	Yes	Yes	c	Yes	c	c	c	c	Yes	Yes	Yes	Yes	Yes	No	No
724	Gargawan	151461	Yes	Yes	c	b	c	b	Yes	Yes	Yes	c	b	c	c	c	c	Yes	Yes	Yes	Yes	No	No	No
725	Shahjahanpur	151462	Yes	Yes	b	c	Yes	Yes	Yes	Yes	Yes	Yes	Yes	Yes	Yes	Yes	Yes	Yes	Yes	Yes	Yes	Yes	No	No
726	Kahna	151463	Yes	Yes	c	b	b	Yes	Yes	Yes	Yes	Yes	b	c	c	c	c	b	Yes	Yes	Yes	Yes	No	No
727	Bijapur	151464	Yes	a	c	b	b	Yes	Yes	Yes	Yes	Yes	b	c	c	c	c	b	Yes	Yes	Yes	Yes	No	No
728	Saidpur	151465	Yes	Yes	b	b	b	b	Yes	Yes	Yes	b	a	b	c	c	c	Yes	Yes	a	Yes	Yes	No	No
729	Sarsela	151466	c	Yes	c	b	c	Yes	Yes	Yes	Yes	c	Yes	c	c	c	c	Yes	Yes	Yes	Yes	Yes	No	No
730	Khairai	151467	Yes	a	b	b	Yes	Yes	Yes	Yes	Yes	c	Yes	b	c	c	c	b	Yes	b	Yes	Yes	Yes	Yes
731	Bairai	151468	Yes	Yes	b	Yes	b	Yes	Yes	Yes	Yes	b	Yes	c	c	c	Yes	Yes	a	a	Yes	Yes	Yes	Yes
732	Imiliya Khurd	151469	Yes	Yes	b	Yes	b	Yes	Yes	Yes	Yes	b	Yes	Yes	c	c	c	Yes	Yes	a	Yes	Yes	Yes	Yes
733	Sahrapur	151470	Yes	a	b	Yes	b	Yes	Yes	Yes	Yes	b	Yes	Yes	c	c	c	Yes	Yes	a	Yes	Yes	Yes	Yes

Census of India 2011- Village Directory

Amenities and Land use (As in 2009)

Name of District:-Jalaun-Location CodeNo:-165

Name of CD Block:--Maheva Location CodeNo:-0378

Sr. No.	Name village	Location code no.	Land Use													Land Use					Name of three most important commodities manufactured
			Nearest Town	Area under different types of land use (in hectares rounded up to one decimal place)										Area irrigated by source (in hectare).							
				Name	Distance range code i.e. a for < 5 Kms, b for 5-10 Kms and c for 10+ kms.	Forests	Area under Non-agricultural Uses	Barren and Un-cultivable land	Permanent Pastures and Other Grazing Lands	Land Under Miscellaneous Tree Crops etc.	Culturable Waste Land	Fallow lands other than current fallows	Current Fallows	Net Area Sown	Total Irrigated Land Area	Total Un-irrigated Land Area	Canals (C)	Wells/Tube-wells(W/TW)	Tanks/Lakes(T/L)	Water Falls(WF)	
102	103	104	105	106	107	108	109	110	111	112	113	114	115	116	117	118	119	120	121	122	
684	Churkhi	151421			1.9	94.2	0	0	0	14.9	3.8	9.6	700.2	300.5	399.7	197.6	102.9	0	0	0	
685	Sohrapurata	151422	KALPI	c	3.7	19	0	0	0	4.2	0	0	352	210.4	141.5	118.1	92.3	0	0	0	
686	Rinyaivbendepur	151423	KALPI	c	2	44	0	0	0	14.4	0	0	436	144.4	291.6	52.1	92.3	0	0	0	
687	Nekapur	151424	KALPI	c	60.9	11.9	0	1.2	0	2.2	0	11.4	167.9	37.3	130.6	37.3	0	0	0	0	
688	Sawrooppur	151425	KALPI	c	41	24.4	0	0	0	6.2	0	61.4	389.5	131.7	257.7	22.1	109.6	0	0	0	
689	Harjapur	151426	CHRUKH	a	0	7.9	0	0	0.1	2.5	0	1.2	179.3	67.4	111.9	4.1	63.2	0	0	0	
690	Nadai	151427	NADAIN	c	0	43.8	0	0	1.1	6.9	55.7	16	522.1	116.4	405.7	0	116.4	0	0	0	
691	Bamhora	151428	ORAI	c	0	50.5	0	0	0	4	0	39.9	375.8	199.8	176	0	0	0	0	199.8	
692	Kukahnu	151429	KALPI	c	150.1	13.3	1.9	0	0	2	44.3	1.4	193	67.4	125.7	0	0	0	0	67.4	
693	Tandua	151430	KALPI	c	106.1	2.6	3.7	0	0	29.2	0	0.2	258.3	50.5	207.8	0	50.5	0	0	0	
694	Danda	151431	SATRAH	a	0	20.7	0	0	0	0.7	1.9	1.6	272.6	101.3	171.4	85.8	0	0	0	15.4	
695	Himmatpur	151432	KALPI	c	0	34.8	2.6	0	0	2.7	11.6	3.8	415.9	253	162.9	0	253	0	0	0	
696	Bhagora	151433	JALAUN	c	0	19.4	14.3	0	0	0.7	0	30.7	257.8	257.8	0	0	0	0	0	257.8	
697	Satrahju	151434			0	78.2	0	0	0.2	1.2	0.2	13.3	818.4	818.4	0	0	0	0	0	818.4	
698	Dahelkhand Mus	151435	KALPI	c	0	218.7	0	0	0	0	0	24.2	393.4	115.6	277.8	0	115.6	0	0	0	
699	Dahelkhand Dew	151436	KALPI	c	0	53.9	0	0	0	0	0	20.2	120.5	30.4	90	0	20.4	0	0	10	
700	Narhan Dewara	151437	KALPI	c	0	226.1	0	0	0	4.1	0	6.7	155.2	6.2	149	0	6.2	0	0	0	
701	Narhan Mustakil	151438	KALPI	c	56.6	119.8	0	0	0	0	0	15.4	248.2	3.6	244.7	0	3.6	0	0	0	
702	Urkhara Kalan	151439	JALAUN	c	0	207.6	0	0	2.1	2.1	305.2	0	884.4	154.3	730.1	0	154.3	0	0	0	
703	Nibhana	151440	KALPI	c	4.2	30.3	0	0	0	1	0	2.1	520.4	520.4	0	0	92.1	0	0	428.3	
704	Gora Kalan	151441	KALPI	c	19.2	42.6	0	0.5	0	11.6	0	12.1	582.3	131	451.4	0	76.1	0	0	54.9	
705	Mahewa	151442	KALPI	c	0	55.7	0	0	0	0	0	98.3	448.1	75.4	372.8	0	75.4	0	0	0	
706	Kutara Dewara	151443	KALPI	c	0	9.2	0	0	0	0	0	10.2	60.5	25.2	35.3	0	25.2	0	0	0	
707	Kutara Mustakil	151444	KALPI	c	0	23.7	0	0	0	0	0	75.5	278.3	50.6	227.7	0	50.6	0	0	0	
708	Piproudha	151445	KALPI	c	0	0	52	3	0	10	0	25.2	429.2	135.1	294.1	0	135.1	0	0	0	
709	Takawali	151446	KALPI	c	0	6	41	0	0	0	0	136.1	366.1	73	293	0	73	0	0	0	
710	Hathnaura	151447	ORAI	c	0	117	57.5	0	0	2.5	13.3	11.2	307.3	101.1	206.2	0	101.1	0	0	0	
711	Bain	151448	KALPI	c	0	11.3	0	0	0	0.4	0	0.3	241.7	196.4	45.3	88.3	43.1	0	0	65	
712	Binaura	151449	JALAUN	c	3	67.6	0	0	0	40.2	0	49.6	908.8	509.4	399.4	200.2	309.3	0	0	0	
713	Musmiriya	151450	ORAI	c	0	136.1	46	0	0	10.5	135.9	55.6	1410.5	942.6	467.8	474.6	468.1	0	0	0	
714	Khankri	151451	JALAUN		0	0	16.7	0	0	1.3	0	1.7	225.4	80.5	144.9	0	20.8	59.8	0	0	
715	Girajapur	151452	JALAUN	c	30.1	15.6	0	0	0	0.3	0.2	0.7	195.1	31.7	163.4	0	0	0	0	31.7	
716	Khalla	151453	KALPI	c	14.6	0	0.4	0	0	0	0	0	707.6	707.6	0	13.8	83.2	0	0	610.7	
717	Sikri Rahmanpur	151454	ORAI	c	20.4	40.9	31.8	0	0	12.6	29	26.4	556.8	137	419.8	0	137	0	0	0	
718	Nurpur	151455	JALAUN	c	234.4	42.2	0	0	0	0	0	60	416.5	111	305.5	75.8	35.2	0	0	0	
719	Para	151456	JALAUN		77.2	14.5	0	0	0	0	23.6	0	409.6	57	351.6	36.5	20.5	0	0	0	
720	Haidarpur	151457	JALAUN	c	27.8	27.7	0	0	0	0.4	0	79.6	357	64	293	64	0	0	0	0	
721	Nasirpur	151458	ORAI	c	0	14.7	0	0	0	0.2	0.1	46.4	263.7	112.5	151.2	0	0	0	0	112.5	
722	Sadhara	151459	KALPI	c	0	46.6	0	0	0	0.5	0	100	690.8	101.2	589.5	8	93.2	0	0	0	
723	Herayapur	151460	KALPI	c	0	11	0	0	0	17	0	76	429	134	295	0	100	0	0	34	
724	Gargawan	151461	KALPI	c	0	31.6	0	0	0	7.2	0	52.7	579.4	116.2	463.2	0	0	0	0	116.2	
725	Shahjahanpur	151462	SHAHJAI	c	107	247.9	0	0	0	0	8.8	81.7	739.6	165.1	574.5	165.1	0	0	0	0	
726	Kahna	151463	KALPI	c	0	28.9	0	0	0	0	0	46.6	296.5	156.2	140.3	146.2	10	0	0	0	
727	Bijapur	151464	KALPI	c	0	18	0	0	2.3	0.1	1.9	0	184.3	117.8	66.5	117.8	0	0	0	0	
728	Saidpur	151465	KALPI	c	20	5.1	0	0	0	7.3	0	0	333.2	208.6	124.6	208.6	0	0	0	0	
729	Sarsela	151466	KALPI	c	0	1	21.1	0	0	0	8	37	370.2	110.2	260.1	54	50.1	0	6	0	
730	Khairai	151467	KALPI	b	101	3	28	0	0	2	2	3.1	246.3	125.2	121.1	40.1	72	0	0	13	
731	Bairai	151468	JALAUN	b	0	26.9	0	0	0	0	0	3.4	418.4	159.2	259.2	56.3	102.9	0	0	0	
732	Imiliya Khurd	151469	JALAUN	b	694	14.5	0	0	35.1	8.1	0	14.2	253.5	33.5	220	0	33.5	0	0	0	
733	Sahrapur	151470	JALAUN		175.4	18.6	0	0	0	0.2	0	0.8	127.1	45.5	81.6	1.1	44.4	0	0	0	

Census of India 2011- Village Directory

Amenities and Land use (As in 2009)

Name of District:-Jalaun-Location CodeNo:-165

Name of CD Block:-Maheva Location CodeNo:-0378

Sr. No.	Name village	Location code no.	Total area of the village (in hectares rounded up to one decimal place)	Total population (2011 census)	Number of households (2011 census)	Number of educational amenities available. (If not available within the village , the distance range code viz; a for < 5 Kms, b for 5-10 Kms and c for 10+ kms of nearest place where facility is available is given).													
						Pre-Primary school (PP)	Primary school (P)	Middle school (M)	Secondary School (S)	Senior-Secondary school (SS)	Degree college of arts science & commerce (ASC)	Engineering college(EC)	Medical college (MC)	Management institute (MI)	Polytechnic (Pt)	Vocational training school /ITI	Non-formal training centre (NFTC)	Special school for disabled (SSD)	Others (specify)
1	2	3	4	5	6	7	8	9	10	11	12	13	14	15	16	17	18	19	20
734	Harkhupur	151471	418.5	580	93 a		1	1 a		a	b	c	c	c	c	c	c	c	
735	Shekhpur Gura I	151472	78	0	0														
736	Gurakhas Divara	151473	60.1	0	0														
737	Menupur Mustak	151474	692.3	793	148	1	2	2 c		c	c		c		c	c			
738	Hirapur Divara	151475	306.2	905	164	b	1	b	b	b	b	c	c	c	c	c	c	c	
739	Hirapur Mustakil	151476	178.1	777	156	b	1	b	b	b	b	c	c	c	c	c	c	c	
740	Menupur Divara	151477	291.8	1442	284			c	c	c		c		c	c				
741	Gurakhas Mustak	151478	102.2	1569	270	1	2	2 b	b	b	b		c		c	c	c		
742	Shekhpur Gura N	151479	77.2	1442	265	a	1	1 c	c	c	c	c	c		c	c			
743	Padri Divara	151480	87.9	0	0														
744	Padri Mustakil	151481	187.4	527	76		1 a	c	c	c	c	c	c		c	c			
745	Mangrol Divara	151482	238.5	0	0														
746	Mangrol Mustak	151483	1417.3	4221	729	b	6	1 b	b	b	b	c	c	c	c	c	c		
747	Gari Taga	151484	527.2	0	0														
748	Kiratpur	151485	478.5	709	109	a	1	1 a	a	a	a	c	c	c	c	c	c	c	
749	Chak Devkali	151486	20.6	0	0														
750	Devkali Mustakii	151487	58.3	2467	435	a	1	1 a	a	a	a	c	c	c	c	c	c	c	
751	Devkali Divara	151488	94.4	382	62	a		2 a	a	a	a	c	c	c	c	c	c	c	
752	Sipah	151489	115.2	0	0														
753	Mandishpur	151490	84.3	0	0														
754	Tigara	151491	142.1	1	1														
755	Shekhpur Bulda	151492	66.2	402	70	a	1	1 a	a	a	a	c	c	c	c	c	c	c	
756	Chahipur	151493	85.3	0	0														
757	Ghasiyarepur	151494	77.2	38	1														
758	Prabhavati	151495	31.1	0	0														
759	Aagapur	151496	96.4	0	0														
760	Lohamandi	151497	39.3	0	0														
761	Langarpur	151498	275.4	0	0														
762	Aalampur	151499	506.2	0	0														
Block T O T A L :			53553.7	121109	19970	26	114	74	10	10	3	1	0	0	1	1	1	0	0

Census of India 2011- Village Directory

Amenities and Land use (As in 2009)

Name of District:-Jalaun-Location CodeNo:-165

Name of CD Block:--Maheva Location CodeNo:-0378

Sr. No.	Name village	Location code no.	Number of Medical Amenities available. (If not available within the village , the distance range code viz; a for < 5 Kms, b for 5-10 Kms and c for 10+ kms of nearest place where facility is available is given).										Number of Non-Government Medical Amenities available.							
			Community health centre (CHC)	Primary health centre (PHC)	Primary health sub centre (PHS)	Maternity and child welfare centre (MCW)	T.B. clinic (TBC)	Hospital-allopathic (HA)	Hospital-alternative medicine (HO)	Dispensary (D)	Veterinary hospital (VH)	Mobile health clinic (MHC)	Family welfare centre (FWC)	Charitable non Govt. hospital/Nursing home.	Medical practitioner with MBBS Degree	Medical practitioner with other degree	Medical practitioner with no degree	Traditional practitioner and faith healer .	Medicine Shop	Others
1	2	3	21	22	23	24	25	26	27	28	29	30	31	32	33	34	35	36	37	38
734	Harkhupur	151471	b	b	b	b	b	b	b	a	b	c	c	0	0	0	0	0	0	0
735	Shekhpur Gura I	151472																		
736	Gurakhas Divara	151473																		
737	Menupur Mustak	151474	c	c	c	c	c	c	c	c	c	c	c	0	0	0	0	0	1	0
738	Hirapur Divara	151475	b		b	b	b	b	b	b	b	b	b	0	0	0	0	0	1	0
739	Hirapur Mustakil	151476	b	a	b	b	b	b	b	b	b	b	b	0	0	0	0	0	1	0
740	Menupur Divara	151477	c	c	c	c	c	c	c	c	c	c	c	0	0	0	0	0	0	0
741	Gurakhas Mustak	151478	b	b	b	c	b	b	b	b	b	b	b	0	0	0	0	0	0	0
742	Shekhpur Gura N	151479	c	c	c	c	c	c	c	c	c	c	c	0	0	0	0	0	0	1
743	Padri Divara	151480																		
744	Padri Mustakil	151481	c	c	c	c	c	c	c	c	c	c	c	0	0	0	0	0	0	0
745	Mangrol Divara	151482																		
746	Mangrol Mustak	151483	b	b	b	b	b	b	b	a	b	b	b	0	0	0	0	0	1	0
747	Gari Taga	151484																		
748	Kiratpur	151485	a		1 a	a	a	a	a	a	a	a	a	0	0	0	0	0	1	0
749	Chak Devkali	151486																		
750	Devkali Mustakii	151487	a	a	a	a	a	a	a	a	a	a	a	0	0	0	0	0	1	0
751	Devkali Divara	151488	a		1	a	a	a	a	a	a	a	a	0	0	0	0	0	1	0
752	Sipah	151489																		
753	Mandishpur	151490																		
754	Tigara	151491												0	0	0	0	0	0	0
755	Shekhpur Bulda	151492	a	a	a	a	a	a	a	a	a	a	a	0	0	0	0	0	1	0
756	Chahipur	151493																		
757	Ghasiyarepur	151494												0	0	0	0	0	0	0
758	Prabhavati	151495																		
759	Aagapur	151496																		
760	Lohamandi	151497																		
761	Langarpur	151498																		
762	Aalampur	151499																		
Block T O T A L :			0	2	12	4	1	1	0	1	4	1	0	0	0	0	0	15	48	25

Census of India 2011- Village Directory

Amenities and Land use (As in 2009)

Name of District:-Jalaun-Location CodeNo:-165

Name of CD Block:-Maheva Location CodeNo:-0378

Sr. No.	Name village	Location code no.	Availability of drinking water - Yes / No								Availability of toilet & others Yes / No			
			Tap water (Treated/Untreated)	Well water (Covered / Uncovered well)	Hand Pump	Tube wells / Bore well	Spring	River / Canal	Tank / Pond / Lake	Others	Community toilet including bath.	Community toilet excluding bath.	Rural sanitary mart or sanitary hardware outlet available near the village.	Community bio- gas or recycle of waste for productive use.
1	2	3	39	40	41	42	43	44	45	46	47	48	49	50
734	Harkhpur	151471	Yes	No	Yes	No	No	No	Yes	No	No	No	No	No
735	Shekhpur Gura I	151472												
736	Gurakhas Divara	151473												
737	Menupur Mustak	151474	Yes	No	No	No	No	No	No	No	No	No	No	No
738	Hirapur Divara	151475	Yes	No	No	No	No	No	No	No	No	No	No	No
739	Hirapur Mustakil	151476	Yes	No	Yes	Yes	No	Yes	No	No	No	No	No	No
740	Menupur Divara	151477	Yes	No	Yes	No	No	No	No	No	No	No	No	No
741	Gurakhas Mustak	151478	Yes	Yes	Yes	Yes	No	Yes	No	No	No	No	No	No
742	Shekhpur Gura M	151479	Yes	No	Yes	No	No	No	No	No	No	No	No	No
743	Padri Divara	151480												
744	Padri Mustakil	151481	Yes	Yes	No	No	No	No	No	No	No	No	No	No
745	Mangrol Divara	151482												
746	Mangrol Mustak	151483	Yes	Yes	Yes	Yes	No	Yes	Yes	No	No	No	No	No
747	Gari Taga	151484												
748	Kiratpur	151485	Yes	No	Yes	Yes	No	No	No	No	No	No	No	Yes
749	Chak Devkali	151486												
750	Devkali Mustak	151487	Yes	No	Yes	Yes	No	No	No	No	No	No	No	No
751	Devkali Divara	151488	Yes	No	Yes	Yes	No	No	No	No	No	No	No	No
752	Sipah	151489												
753	Mandishpur	151490												
754	Tigara	151491	Yes	No	Yes	Yes	No	No	No	No	No	No	No	No
755	Shekhpur Bulda	151492	Yes	Yes	Yes	Yes	Yes	No	No	No	No	No	No	No
756	Chahipur	151493												
757	Ghasiyarepur	151494	Yes	Yes	Yes	Yes	Yes	No	No	No	No	No	No	No
758	Prabhavati	151495												
759	Aagapur	151496												
760	Lohamandi	151497												
761	Langarpur	151498												
762	Aalampur	151499												
Block T O T A L :			97	25	92	75	3	20	26	0	1	3	2	7

Census of India 2011- Village Directory

Amenities and Land use (As in 2009)

Name of District:-Jalaun-Location CodeNo:-165

Name of CD Block:--Maheva Location CodeNo:-0378

Sr. No.	Name village	Location code no.	Communication and transport facilities (If amenities available code -Yes is given except for Village Pin Code ,If not available within the village , the distance range code viz; a for < 5 Kms, b for 5-10 Kms and c for 10+ kms of nearest place where facility is available is given).																
			Post office(PO)	Sub post office (SPO)	Post & Telegraph office (P&TO)	Village Pin Code	Telephones (Land lines)	Public call office (PCO)	Mobile phone coverage	Internet cafes/ Common service centre (CSC)	Private courier facility	Bus service (Public & Private)	Railway stations	Auto/Modified Autos	Taxis and Vans	Tractors	Cycle-pulled rickshaws(Mannual & Machine driven)	Carts driven by animals	Sea /River ferry service
1	2	3	51	52	53	54	55	56	57	58	59	60	61	62	63	64	65	66	67
734	Harkhupur	151471	a	b		a	a	Yes	b	b	a	b	a	a	Yes		Yes	b	
735	Shekhpur Gura I	151472																	
736	Gurakhas Divara	151473																	
737	Menupur Mustak	151474 c	b	c		c	c	Yes	c	c	c	c	c	Yes	Yes	c	Yes		
738	Hirapur Divara	151475 c	b	a		285204 b	b	b	b	b	b	b	b	Yes	Yes	b	Yes	Yes	
739	Hirapur Mustakil	151476 c	b			285204 b	b	b	b	b	b	b	b	Yes	Yes	b	Yes		
740	Menupur Divara	151477	b	c		c	c	Yes	c	c	c	c	c	Yes	Yes	c		Yes	
741	Gurakhas Mustak	151478 b	a	b		b	b	Yes	b	b	b	b	b	Yes	Yes		Yes		
742	Shekhpur Gura N	151479 c	c	c		c	c	Yes	c	c	c	c	c	Yes	Yes	c	Yes	Yes	
743	Padri Divara	151480																	
744	Padri Mustakil	151481 c	a	c		c	c	Yes	c	c	c	c	c	a	Yes				
745	Mangrol Divara	151482																	
746	Mangrol Mustak	151483 b	Yes	b		b	b	Yes	b	b	b	b	b	Yes	Yes	b	Yes	b	
747	Gari Taga	151484																	
748	Kiratpur	151485	a	a		285204 a	a	a	a	a	a	a	a	Yes	Yes	a	Yes	a	
749	Chak Devkali	151486																	
750	Devkali Mustakii	151487 c	a	a		285204 a	a	a	a	a	a	a	a	Yes	Yes	a	Yes	a	
751	Devkali Divara	151488 c	a	a		285204 a	a	a	a	a	a	a	a	Yes	Yes	a	Yes	Yes	
752	Sipah	151489																	
753	Mandishpur	151490																	
754	Tigara	151491																	
755	Shekhpur Bulda	151492 c	a	a		285204 a	a	a	a	a	a	a	a	Yes	Yes	Yes	Yes	Yes	
756	Chahipur	151493																	
757	Ghasiyarepur	151494																	
758	Prabhavati	151495																	
759	Aagapur	151496																	
760	Lohamandi	151497																	
761	Langarpur	151498																	
762	Aalampur	151499																	
Block T O T A L :			2	18	1	25	18	11	51	5	0	15	2	3	31	66	36	77	14

Census of India 2011- Village Directory

Amenities and Land use (As in 2009)

Name of District:-Jalaun-Location CodeNo:-165

Name of CD Block:--Maheva Location CodeNo:-0378

Sr. No.	Name village	Location code no.	Village connected to highways,village roads, banks & credit societies (If amenities available code -Yes is given, If not available within the village , the distance range code viz; a for < 5 Kms, b for 5-10 Kms and c for 10+ kms of nearest place where facility is available is given).												
			Connected to national highway(NH)	Connected to state highway(SH)	Connected to major district road (MDR)	Connected to others district road	Pucca roads	Kutchcha roads	Water bounded macadam(WBM) roads	Navigable waterway (river/canal)(NW)	Footpaths (FP)	Commercial & Co-operative Banks	ATM	Agricultural Credit Societies	
1	2	3	68	69	70	71	72	73	74	75	76	77	78	79	
734	Harkhupur	151471 a	a	a	a	Yes	Yes	Yes	b	b	b	b	b	b	
735	Shekhpur Gura I	151472													
736	Gurakhas Divara	151473													
737	Menupur Mustak	151474 c	c	a	Yes	Yes	Yes	Yes	Yes	Yes	c	c			
738	Hirapur Divara	151475 b	b	b	Yes	Yes	Yes	Yes	Yes	b	b	b	b	b	
739	Hirapur Mustakil	151476 b	b	b	Yes	Yes	Yes	Yes		Yes	b	b	b	b	
740	Menupur Divara	151477 a	a		Yes					Yes					
741	Gurakhas Mustak	151478 b	b	b	Yes	Yes	Yes	Yes	Yes	Yes	b	b			
742	Shekhpur Gura M	151479 c	c	c	Yes	Yes	Yes	Yes	Yes	Yes	c	c	c	Yes	
743	Padri Divara	151480													
744	Padri Mustakil	151481 c	c	c	Yes	a	Yes	Yes		Yes	c	c	c	c	
745	Mangrol Divara	151482													
746	Mangrol Mustak	151483 b	Yes	Yes	Yes		Yes	Yes	Yes	Yes	b	b	b	b	
747	Gari Taga	151484													
748	Kiratpur	151485 a	a	a	Yes	Yes	Yes	Yes	a	a	a	a	a	a	
749	Chak Devkali	151486													
750	Devkali Mustakii	151487 a	a	a	Yes	Yes	Yes	Yes		a	a	a	a	a	
751	Devkali Divara	151488 a	a	a	Yes	Yes	Yes	Yes		Yes	a	a	a	a	
752	Sipah	151489													
753	Mandishpur	151490													
754	Tigara	151491						Yes							
755	Shekhpur Bulda	151492 b	a	a	Yes	Yes	Yes	Yes	Yes	Yes	a	a	a	a	
756	Chahipur	151493													
757	Ghasiyarepur	151494						Yes							
758	Prabhavati	151495													
759	Aagapur	151496													
760	Lohamandi	151497													
761	Langarpur	151498													
762	Aalampur	151499													
Block T O T A L :			1	14	31	55	50	64	63	12	76	5	0	5	

Census of India 2011- Village Directory

Amenities and Land use (As in 2009)

Name of District:-Jalaun-Location CodeNo:-165

Name of CD Block:-Maheva Location CodeNo:-0378

Sr. No.	Name village	Location code no.	Availability of miscellaneous facilities (If amenities available code -Yes is given, If not available within the village , the distance range code viz; a for < 5 Kms, b for 5-10 Kms and c for 10+ kms of nearest place where facility is available is given).																	Availability of electricity (Yes/No)					
			Self-Help Group (SHG)	Public distribution system (PDS) shop	Mandis / Regular market	Weekly Haat	Agricultural marketing society	Integrated Child Development Scheme (Nutritional Centres)	Anganwadi Centre (Nutritional Centres)	Others (Nutritional Centres)	ASHA (Accredited Social Health Activist)	Community centre with/without TV	Sports Field,	Sports Club / Recreation Centre	Cinema / Video Hall	Public Library	Public Reading Room	Newspaper Supply	Assembly Polling station	Birth & Death Registration Office	Power Supply for Domestic Use (ED)	Power Supply for Agricultural Use (EAG)	Power Supply for Commercial Use (EC)	Power Supply for All Uses (EA)	
1	2	3	80	81	82	83	84	85	86	87	88	89	90	91	92	93	94	95	96	97	98	99	100	101	
734	Harkhupur	151471	b	Yes	b	a	b	Yes	a	Yes	Yes	c	Yes	b	c	b	b	Yes	Yes	a	Yes	Yes	No	No	
735	Shekhpur Gura I	151472																							
736	Gurakhas Divara	151473																							
737	Menupur Mustak	151474	Yes	Yes	c	Yes	c	Yes	Yes	Yes	Yes	a	c	c	c	c	Yes	Yes	Yes	Yes	Yes	Yes	Yes	Yes	
738	Hirapur Divara	151475	Yes	Yes	b	b	b	c	Yes	Yes	Yes	b	b	b	b	b	b	b	Yes	Yes	Yes	Yes	Yes	Yes	
739	Hirapur Mustakil	151476	Yes	Yes	b	b	b	c	Yes	Yes	Yes	b	b	b	b	b	b	b	Yes	Yes	Yes	Yes	Yes	Yes	
740	Menupur Divara	151477	Yes	Yes	Yes	Yes	Yes	Yes	Yes	Yes	Yes	Yes	c	c	c	Yes	Yes	Yes	Yes	Yes	Yes	Yes	Yes	Yes	
741	Gurakhas Mustak	151478	Yes	Yes	b	Yes	b	Yes	Yes	Yes	Yes	Yes	Yes	a	c	c	c	b	Yes	Yes	Yes	Yes	Yes	Yes	
742	Shekhpur Gura M	151479	Yes	Yes	c	Yes	c	Yes	Yes	Yes	Yes	c	Yes	c	c	c	c	c	Yes	Yes	Yes	Yes	Yes	Yes	
743	Padri Divara	151480																							
744	Padri Mustakil	151481	Yes	Yes	Yes	c	c	Yes	Yes	Yes	Yes	c	Yes	c	c	c	c	c	Yes	Yes	Yes	Yes	Yes	Yes	
745	Mangrol Divara	151482																							
746	Mangrol Mustak	151483	Yes	Yes	b	b	b	Yes	Yes	Yes	Yes	b	Yes	b	b	b	b	Yes	Yes	Yes	Yes	Yes	No	No	
747	Gari Taga	151484																							
748	Kiratpur	151485	a	Yes	a	a	a	c	Yes	Yes	Yes	a	a	a	a	a	a	a	Yes	Yes	Yes	Yes	Yes	Yes	
749	Chak Devkali	151486																							
750	Devkali Mustakii	151487	Yes	b	a	a	a	b	Yes	Yes	Yes	a	a	a	a	a	a	a	Yes	Yes	Yes	Yes	Yes	Yes	
751	Devkali Divara	151488	Yes	Yes	a	a	a	c	Yes	Yes	Yes	a	a	a	a	a	a	a	Yes	Yes	Yes	Yes	Yes	Yes	
752	Sipah	151489																							
753	Mandishpur	151490																							
754	Tigara	151491	Yes	Yes	Yes	Yes	Yes	Yes	Yes	Yes	Yes	Yes	Yes	Yes	Yes	Yes	Yes	Yes	Yes	Yes	Yes	No	No	No	No
755	Shekhpur Bulda	151492	Yes	a	Yes	a	a	c	Yes	Yes	a	a	a	a	a	a	a	a	a	Yes	Yes	Yes	Yes	Yes	
756	Chahipur	151493																							
757	Ghasiyarepur	151494	Yes	Yes	Yes	Yes	Yes	Yes	Yes	Yes	Yes	Yes	Yes	Yes	Yes	Yes	Yes	Yes	Yes	Yes	No	No	No	No	
758	Prabhavati	151495																							
759	Aagapur	151496																							
760	Lohamandi	151497																							
761	Langarpur	151498																							
762	Aalampur	151499																							
Block T O T A L :			62	73	13	19	18	47	87	97	94	20	63	19	8	9	13	30	87	64	89	89	54	54	

Census of India 2011- Village Directory

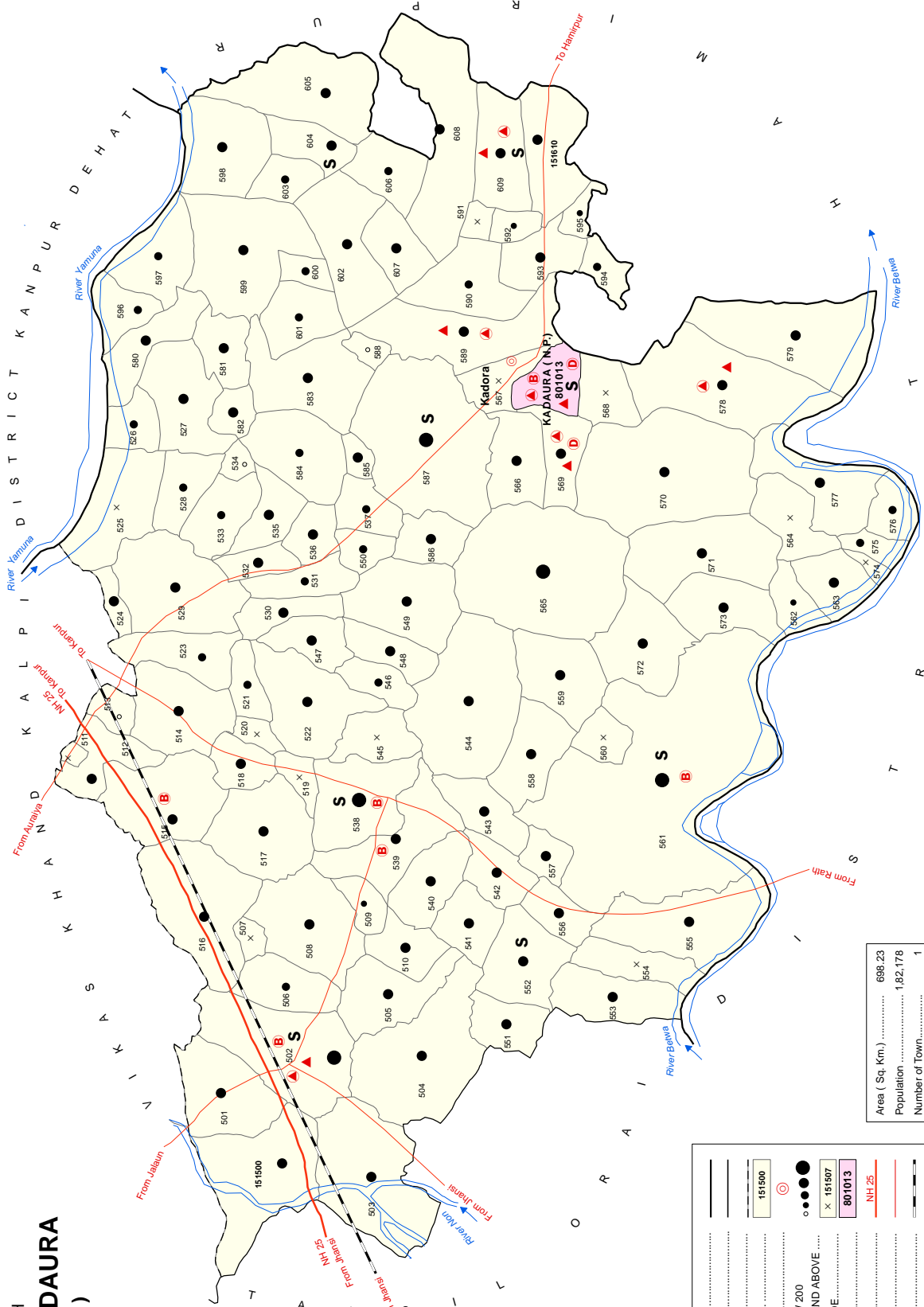
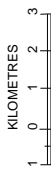
Amenities and Land use (As in 2009)

Name of District:-Jalaun-Location CodeNo:-165

Name of CD Block:--Maheva Location CodeNo:-0378

Sr. No.	Name village	Location code no.	Land Use																	Name of three most important commodities manufactured				
			Nearest Town	Area under different types of land use (in hectares rounded up to one decimal place)												Area irrigated by source (in hectare).								
				Name	Distance range code i.e. a for < 5 Kms, b for 5-10 Kms and c for 10+ Kms.	Forests	Area under Non-agricultural Uses	Barren and Un-cultivable land	Permanent Pastures and Other Grazing Lands	Land Under Miscellaneous Tree Crops etc.	Culturable Waste Land	Fallow lands other than current fallows	Current Fallows	Net Area Sown	Total Irrigated Land Area	Total Un-irrigated Land Area	Canals (C)	Wells/Tube-wells(W/TW)	Tanks/Lakes(TL)	Water Falls(WF)	Others(O)	First	Second	Third
734	Harkhupur	151471 KALPI	b	115	1	35	0	0	1	2	2	262.4	110.3	152.1	60.1	50.1	0	0	0					
735	Shekhpur Gura I	151472 KALPI	c	0	51.7	0	0	0	0	0	0	26.4	0	26.4	0	0	0	0	0	0	0	0		
736	Gurakhas Divara	151473 KALPI	b	0	40.2	0	0	0	0	0	4.6	15.3	0	15.3	0	0	0	0	0	0	0	0		
737	Menupur Mustak	151474 KALPI	c	0	0	17.1	0	0	7.2	6.4	0	661.6	403.9	257.7	350.4	53.5	0	0	0	0	0	0		
738	Hirapur Divara	151475		0	192.3	0	0	0	0	0	6.9	107	107	0	0	0	0	0	0	107				
739	Hirapur Mustakil	151476 KALPI	b	0	6.6	0	0	0	0	0	22.5	149	99	50	0	99	0	0	0	0	0	0		
740	Menupur Divara	151477 KALPI	c	0	98.3	0	0	0	0	0	37.4	156.2	156.2	0	0	0	0	0	0	156.2				
741	Gurakhas Mustak	151478 KALPI	b	0	0	1.4	0	0	0	0	0	100.9	80.2	20.7	0	0	0	0	0	80.2				
742	Shekhpur Gura M	151479 KALPI	c	0	5.6	0	0	0	0.9	0	1.5	69.2	21.3	47.9	0	21.3	0	0	0	0	0	0		
743	Padri Divara	151480 KALPI	c	0	4.2	0	0	0	0	0	3.2	80.4	47	33.5	0	47	0	0	0	0	0	0		
744	Padri Mustakil	151481 KALPI	c	0	5.6	0	0	0	1	0	1.2	179.6	46.3	133.4	46.3	0	0	0	0	0	0	0		
745	Mangrol Divara	151482 KALPI	c	0	20.8	0	0	70.2	0	0	3.8	143.9	9.2	134.7	0	4.2	0	0	0	5				
746	Mangrol Mustaki	151483 KALPI	b	0	0	75.7	0	0	90.4	16.8	117.2	1117.1	500.6	616.6	500.6	0	0	0	0	0	0	0		
747	Gari Taga	151484 JALAUN		308.2	28.9	0	0	0	1.3	0	2	186.8	51.6	135.2	0	51.6	0	0	0	0	0	0		
748	Kiratpur	151485 KALPI	a	0	23	0	0	2	0	0	52.2	401.3	174.3	227	174.3	0	0	0	0	0	0	0		
749	Chak Devkali	151486 KALPI	b	0	0	0	0	0	0	0	0	20.6	6.6	14	0	6.6	0	0	0	0	0	0		
750	Devkali Mustaki	151487 KALPI	a	0	10	0	0	0	0	0	4.6	43.7	39.9	3.8	0	39.9	0	0	0	0	0	0		
751	Devkali Divara	151488 KALPI	a	0	28	0	0	0	0	0	4	62.4	28.4	34	0	28	0	0	0	0	0	0		
752	Sipah	151489 KALPI	a	0	15.9	0	0	0	0	0	3.2	96.1	43.2	52.9	0	43.2	0	0	0	0	0	0		
753	Mandishpur	151490 KALPI	a	0	1.2	0	0	0	0.9	0	0.5	81.7	52	29.7	0	52	0	0	0	0	0	0		
754	Tigara	151491 JALAUN		89	11	0	0	0	0	0	1.9	40.1	15.9	23.2	0	15.9	0	0	0	0	0	0		
755	Shekhpur Bulda	151492 KALPI	a	0	18.5	0	0	0	0	0	7.2	40.6	21.5	19.1	0	21.5	0	0	0	0	0	0		
756	Chahipur	151493 KALPI	a	0	16.4	0	0	0	0	0	7.7	61.3	10.2	51.1	0	10.2	0	0	0	0	0	0		
757	Ghasiyarepur	151494 KALPI	a	0	30.1	0	0	0	0	0	5.5	41.6	11.1	30.5	0	11.1	0	0	0	0	0	0		
758	Prabhavati	151495 JALAUN		0	5.9	0	0	0	4.1	0	2	19.1	0	19.1	0	0	0	0	0	0	0	0		
759	Aagapur	151496 JALAUN		0	47.1	0	0	0	2.8	5.2	0	41.4	7.4	34	0	7.4	0	0	0	0	0	0		
760	Lohamandi	151497 JALAUN		0	7.9	0	0	0	0.7	0	2.8	27.9	6.2	21.7	0	6.2	0	0	0	0	0	0		
761	Langarpur	151498 JALAUN		59.6	22.6	0	0	0	0	0	13.1	180.1	73.2	107	45.1	0	28	0	0	0	0	0		
762	Aalampur	151499 JALAUN		271	102.3	0	0	0	10.4	0	34	88.5	10.7	77.8	0	10.7	0	0	0	0	0	0		
Block T O T A L :				0	0	3382.8	6089.1	725.9	28.7	333.1	512.5	1245.9	3053.7	38181	17435	20745	5373.7	7853.2	273.6	6				

INDIA
UTTAR PRADESH
VIKAS KHAND KADAURA
(TAHSIL KALPI)
DISTRICT JALAU



- S** HIGH SCHOOL/INTER COLLEGE
- B** BANK
- DISPENSARY
- PRIMARY HEALTH CENTRE
- OTHER MEDICAL SERVICES

- BOUNDARY, DISTRICT
- TAHSIL
- VIKAS KHAND
- VILLAGE WITH MDDS CODE
- HEADQUARTERS: VIKAS KHAND
- POPULATION SIZE OF VILLAGES: BELOW 200
- 200 - 499 - 500 - 999 - 1000 - 4999 - 5000 AND ABOVE
- UNINHABITED VILLAGE WITH MDDS CODE
- STATUTORY TOWN WITH MDDS CODE
- NATIONAL HIGHWAY
- IMPORTANT METALLED ROADS
- RAILWAY LINE : BROAD GAUGE
- RIVER & STREAM

Area (Sq. Km.)	698.23
Population	1,82,178
Number of Town	1
Number of Villages	111

Alphabetical list of Villages (CD Block Wise)**Name of District: Jalaun****Name of CD BLOCK: Kadaura**

Sr. No.	Name of village	2011 Census location code	2001 Census location code
1	Aata	151502	04438300
2	Abhirva	151596	04447700
3	Akbarpur	151538	04441900
4	Akori	151505	04438600
5	Alipur	151601	04448200
6	Amisa	151556	04443700
7	Aoranga	151520	04440100
8	Babina	151587	04446800
9	Bagi	151593	04447400
10	Balbhadrapur	151534	04441500
11	Bamhori	151568	04444900
12	Bara	151541	04442200
13	Baragawn	151578	04445900
14	Basrehi	151563	04444400
15	Bhabhuua	151506	04438700
16	Bhadhreahi	151501	04438200
17	Bheri Khurd	151579	04446000
18	Chak Lohamandi	151511	04439200
19	Chamari	151503	04438400
20	Chandrsi	151573	04445400
21	Chatela	151570	04445100
22	Chhok	151515	04439600
23	Chirpura	151574	04445500
24	Dadupur	151546	04442700
25	Dashahri	151557	04443800
26	Devpura	151531	04441200
27	Dhhamni Khurd	151560	04444100
28	Dhmna	151529	04441000
29	Ekona	151598	04447900
30	Etor	151539	04442000
31	Etor Bavani	151590	04447100
32	Garehi	151549	04443000
33	Gohana	151606	04448700
34	Guloli Divara	151526	04440700
35	Guloli Mustkil	151527	04440800
36	Gura	151542	04442300
37	Hajipur Saliya	151564	04444500
38	Hansa	151583	04446400
39	Harchandpur	151607	04448800
40	Himanpura	151576	04445700
41	Imiliya Bujurg	151552	04443300
42	Jairampur	151523	04440400

43	Jaksiya	151605	04448600
44	Jamrehi	151604	04448500
45	Jatora	151519	04440000
46	Jolhopur	151512	04439300
47	Jora Khera	151551	04443200
48	Kadipur	151507	04438800
49	Kadora	151567	04444800
50	Kahta(Hamirpur)	151555	04443600
51	Kana Khera	151571	04445200
52	Karamchandpur	151558	04443900
53	Kashirampur	151514	04439500
54	Kathpurva	151586	04446700
55	Khutmila	151610	04449100
56	Kuane Khera	151548	04442900
57	Kurhana Alamgir	151544	04442500
58	Kusmara	151540	04442100
59	Kusma Bavani	151608	04448900
60	Kutra (Hamirpur)	151554	04443500
61	Kyotara	151575	04445600
62	Lamsar	151530	04441100
63	Lodipur	151603	04448400
64	Lohargav	151522	04440300
65	Madraladpur	151580	04446100
66	Manjhwar	151600	04448100
67	Margaya	151565	04444600
68	Masgav	151517	04439800
69	Matota	151591	04447200
70	Matra	151547	04442800
71	Mauhari	151581	04446200
72	Mavai Ahir	151582	04446300
73	Mavai Brahmn	151559	04444000
74	Nagva	151572	04445300
75	Naka	151566	04444700
76	Nisvapur	151602	04448300
77	Nivari	151521	04440200
78	Okaruaa	151594	04447500
79	Okasa	151500	04438100
80	Osargav	151516	04439700
81	Pali	151597	04447800
82	Pandepur	151509	04439000
83	Pandora	151569	04445000
84	Parosa 2	151589	04447000
85	Parsan	151561	04444200
86	Pathreta	151577	04445800
87	Pharhampur	151588	04446900
88	Pipraya	151508	04438900
89	Raela	151599	04448000

90	Rajepur	151545	04442600
91	Rasulpur	151550	04443100
92	Rayar Divara	151524	04440500
93	Sahadatpur	151592	04447300
94	Sajehra	151595	04447600
95	Samsi	151562	04444300
96	Sandi	151504	04438500
97	Sondhi	151584	04446500
98	Sujan Pur	151537	04441800
99	Sultanpur Kalpi	151513	04439400
100	Sunahta	151553	04443400
101	Surahti	151543	04442400
102	Surola	151533	04441400
103	Suroli Divara	151525	04440600
104	Suroli Mustkil	151528	04440900
105	Tagarepur	151510	04439100
106	Taharpur	151585	04446600
107	Tirahi	151535	04441600
108	Udanpur	151609	04449000
109	Var Khera	151536	04441700
110	Vardoli	151518	04439900
111	Varhi	151532	04441300

Census of India 2011- Village Directory

Amenities and Land use (As in 2009)

Name of District:-Jalaun-Location CodeNo:-165

Name of CD Block:--Kadoura Location CodeNo:-0379

Sr.No.	Name village	Location code no.	Total area of the village (in hectares rounded up to one decimal place)	Total population (2011 census)	Number of households (2011 census)	Number of educational amenities available. (If not available within the village , the distance range code viz; a for < 5 Kms, b for 5-10 Kms and c for 10+ kms of nearest place where facility is available is given).													
						Pre-Primary school (PP)	Primary school (P)	Middle school (M)	Secondary School (S)	Senior Secondary school (SS)	Degree college of arts science & commerce (ASC)	Engineering college(EC)	Medical college (MC)	Management institute (MI)	Polytechnic (Pt)	Vocational training school /ITI	Non-formal training centre (NFTC)	Special school for disabled (SSD)	Others (specify)
1	2	3	4	5	6	7	8	9	10	11	12	13	14	15	16	17	18	19	20
763	Okasa	151500	1255.7	1070	195	c	1	1	b	b	c	c	c	c	c	c	c		
764	Bhadhrekh	151501	1033.4	3048	499		2	1											
765	Aata	151502	1378.1	6311	1068	3	2	5	2	2	c	c	c	c	c	c	c		
766	Chamari	151503	1357.1	1862	321	c	1	1	a	c	c	c	c	c	c	c	c		
767	Sandi	151504	1394.6	4170	707	a	4	1	a	a	c	c	c	c	c	c	c	c	c
768	Akori	151505	510	1120	167	a	1	1			c	c	c	c	c	c	c	c	c
769	Bhabhuua	151506	468.6	826	136	b	1	1	b		c	c	c	c	c	c			
770	Kadipur	151507	115	0	0														
771	Pipraya	151508	987	3815	590	b	4	2	b	b	c	c	c	c	c	c	c	c	c
772	Pandepur	151509	270.8	352	69		c	c	a	c	c	c	c	c	c	c	c		
773	Tagarepur	151510	238.2	1105	182	c	1	b	b	b	c	c	c	c	c	c	c		
774	Chak Lohamandi	151511	51.1	0	0														
775	Jolhopur	151512	459	1937	371	b	1	1	b	b	b	c	c	c	c	c	c	b	
776	Sultanpur Kalpi	151513	311.7	160	31	a	a	a	a	a	a	c	c		c	b	c		
777	Kashirampur	151514	701.1	3120	527		3	2	b	b	c	c	c	c	c	c	c	c	c
778	Chhok	151515	1062.2	3665	635	b	2	1	b	b	b	c	c	c	c	c	c	b	
779	Osargav	151516	1278	3466	574	1	2	1		c	c	c	c	c	c	c	c		
780	Masgav	151517	909.7	1892	340	a	1	1	a	c	c	c	c	c	c	c	c	c	c
781	Vardoli	151518	269	1262	201	c	1	1	c	c	c	c	c	c	c	c	c		
782	Jatora	151519	120	0	0														
783	Aoranga	151520	151.8	0	0														
784	Nivari	151521	259.2	769	111		1	c	c	c	c	c	c	c	c	c	c		
785	Lohargav	151522	812.4	1992	302		1	1	c	c	c	c	c	c	c	c	c	c	c
786	Jairampur	151523	526.2	917	157	1	1			c	c	c	c	c	c	c	c		
787	Rayar Divara	151524	359.6	1036	207	a	1	1	a	a	a	c	c		c				
788	Suroli Divara	151525	124.2	0	0														
789	Guloli Divara	151526	80.4	925	150														
790	Guloli Mustkil	151527	979.3	4179	567														
791	Suroli Mustkil	151528	965	748	124		1	c	c	c	c	c	c	c	c	c	c		
792	Dhmma	151529	1208.4	1764	254		1	1	b	b	c	c	c	c	c	c	c		
793	Lamsar	151530	438.9	1939	317	1	1	1	c	c	c	c	c	c	c	c	c	c	c
794	Devpura	151531	307.6	923	145	a	2	1	a	c	c	c	c	c	c	c	c		
795	Varhi	151532	201.8	1320	237	a	2	1	a	c	c	c	c	c	c	c	c		
796	Surola	151533	481.3	937	156		1	1	c	c	c	c	c	c	c	c	c	c	c
797	Balbhadrapur	151534	77	45	6														
798	Tirahi	151535	410.7	1505	239	b	1	1	b	c	c	c	c	c	c	c	c	c	c
799	Var Khera	151536	332.9	1756	275		2	2											
800	Sujan Pur	151537	205.4	524	86	b	1	b	b	b	b	c	c	c	c	c	c	c	b
801	Akbarpur	151538	886.2	8031	1415	2	6	4	1	1	c	c	c	c	c	c	c		
802	Etora	151539	748	2013	370	c	1	a	a	a	c	c	c	c	c	c	c		
803	Kusmara	151540	590.5	1313	197	c	1	b	b	b	c	c	c	c	c	c	c		
804	Bara	151541	609.6	1642	268	a	1	1	b	b	c	c	c	c	c	c	c	c	c
805	Gura	151542	351.7	1196	211		1	c	c	c	c	c	c	c	c	c	c		
806	Surahiti	151543	397.9	1581	278	a	1	1	a	a	c	c	c	c	c	c	c		
807	Kurhana Alamgi	151544	1475.3	3718	626	b	2	2	b	b	c	c	c	c	c	c	c		
808	Rajepur	151545	348	0	0														
809	Dadupur	151546	262	521	80	a	1	a	a	a	c	c	c	c	c	c	c		
810	Matra	151547	369.9	1818	266	c	1	1	b	b	c	c	c	c	c	c	c		
811	Kuane Khera	151548	398	1305	198	b	1	1	b	b	b	c	c	c	c	c	c	c	c
812	Garehi	151549	678	1792	315	b	1	a	b	b	b	b	c	c	c	c	c	c	c

Census of India 2011- Village Directory

Amenities and Land use (As in 2009)

Name of District:-Jalaun-Location CodeNo:-165

Name of CD Block:--Kadoura Location CodeNo:-0379

Sr.No.	Name village	Location code no.	Number of Medical Amenities available. (If not available within the village , the distance range code viz: a for < 5 Kms, b for 5-10 Kms and c for 10+ kms of nearest place where facility is available is given).										Number of Non-Government Medical Amenities available.							
			Community health centre (CHC)	Primary health centre (PHC)	Primary health sub centre (PHS)	Maternity and child welfare centre (MCW)	T.B. clinic (TBC)	Hospital-allopathic (HA)	Hospital-alternative medicine (HO)	Dispensary (D)	Veterinary hospital (VH)	Mobile health clinic (MHC)	Family welfare centre (FWC)	Charitable non Govt. hospital/Nursing home.	Medical practitioner with MBBS Degree	Medical practitioner with other degree	Medical practitioner with no degree	Traditional practitioner and faith healer .	Medicine Shop	Others
1	2	3	21	22	23	24	25	26	27	28	29	30	31	32	33	34	35	36	37	38
763	Okasa	151500 b	c	b	b	c	c	b	b	b	c	b		0	0	0	0	0	0	0
764	Bhadhrekhi	151501 a	a	a	c	c	c	c	a	a	a	a		0	0	0	0	0	1	0
765	Aata	151502 c		1 c		1 c	c	c	c		1 c	c		0	0	0	0	0	1	0
766	Chamari	151503 a	a	a	a	c	a	a	a	a	c	a		0	0	0	0	0	1	0
767	Sandi	151504 c	a	a	c	c	c	c	c	a	c	c		0	0	0	0	0	1	0
768	Akori	151505 c	c	a	a	c	a	a	a	a	c	a		0	0	0	0	0	1	0
769	Bhabhuua	151506 c	c	a	a	c	a	a			a	c		0	0	0	0	0	1	0
770	Kadipur	151507																		
771	Pipraya	151508 c	c	b	b	c	b	b	b	b				0	0	0	0	0	1	0
772	Pandepur	151509 c	c	c	c	c	c	c	c	b	c	c		0	0	0	0	0	1	0
773	Tagarepur	151510 c	b	c	c	c	c	c	c	c	c	c		0	0	0	0	0	1	0
774	Chak Lohamandi	151511																		
775	Jolhopur	151512 b	b	b	b	b	b	b	b	b	b	b		0	0	0	0	0	1	0
776	Sultanpur Kalpi	151513 a			a	c	c		c	a		a		0	0	0	0	0	1	0
777	Kashirampur	151514 c	b		b	b	b	b	b	b	b	b		0	0	0	0	0	1	0
778	Chhok	151515 b	b	b	b	b	b	b	b	b	b	b		0	0	0	0	0	1	1
779	Osargav	151516 c	c	c		c	c	c	c	c	c	c		0	0	0	0	0	0	1
780	Masgav	151517 c	c	c	c	c	c	c	c	c	c	c		0	0	0	0	0	0	1
781	Vardoli	151518 c	c	c	c	c	c	c	c	c		c		0	0	0	0	0	0	1
782	Jatora	151519																		
783	Aoranga	151520																		
784	Nivari	151521 c	c	c	c	c	c	c	c	c	c	c		0	0	0	0	0	0	1
785	Lohargav	151522 c	c	c	c	c	c	c	c	c	c	c		0	0	0	0	0	0	1
786	Jairampur	151523 c	c	c	c	c	c	c	c	c	c	c		0	0	0	0	0	0	1
787	Rayar Divara	151524 a		a	c	c		c	a			a		0	0	0	0	0	0	1
788	Suroli Divara	151525																		
789	Guloli Divara	151526		a										0	0	0	0	0	0	1
790	Guloli Mustkil	151527												0	0	0	0	0	0	1
791	Suroli Mustkil	151528 c	c	c	c	c	c	c	c	c	c	c		0	0	0	0	0	0	1
792	Dhmma	151529 b	b	b	c	c	c	c	b	b	c	b		0	0	0	0	0	0	1
793	Lamsar	151530 c	c	c		c	c	c	c		3 c	c		0	0	0	0	0	0	0
794	Devpura	151531 b	b		c	c	c	c	a	c	c	c		0	0	0	0	1	0	0
795	Varhi	151532 c	c		c	c	c	c	a	c	c	c		0	0	0	0	0	0	0
796	Surola	151533 c	c	c	c	c	c	c	c	c	c	c		0	0	0	0	0	0	0
797	Balbhadrapur	151534												0	0	0	0	0	0	0
798	Tirahi	151535 c	c	c	c	c	c	c	b	c	c	c		0	0	0	0	1	0	0
799	Var Khera	151536 c	b	a	b	c	c	c	b	a	b	b		0	0	0	0	1	0	0
800	Sujan Pur	151537 b	b	b	b	b	b	b	b	b	b	b		0	0	0	0	1	0	0
801	Akbarpur	151538 c	b		c	c	c	c	c	c	c	c		0	0	0	0	1	0	0
802	Etora	151539 c	b	c	c	c	c	c	c	b	c	c		0	0	0	0	0	0	0
803	Kusmara	151540 c	b	c	c	c	c	c	c	b	c	c		0	0	0	0	0	0	0
804	Bara	151541 a	c	b	a	c	c	c	c	c	c	c		0	0	0	0	0	0	0
805	Gura	151542 c	c	c	c	c	c	c	c	b	c	c		0	0	0	0	0	0	0
806	Surahiti	151543 c	c	c	c	c	c	a	a	c	c	c		0	0	0	0	0	0	0
807	Kurhana Alamgi	151544 c	c	c	c	c	c	c		c	c	c		0	0	0	0	0	0	0
808	Rajepur	151545																		
809	Dadupur	151546 c	c	c	c	c	c	c	c	c	c	c		0	0	0	0	0	0	0
810	Matra	151547 c	c	b	c	c	c	c	c	a	c	c		0	0	0	0	0	0	0
811	Kuane Khera	151548 b	b	b	b	b	b	b	b	b	b	b		0	0	0	0	0	0	0
812	Garehi	151549 c	b	a	b	b	b	b	b	b	b	b		0	0	0	0	0	0	0

Census of India 2011- Village Directory

Amenities and Land use (As in 2009)

Name of District:-Jalaun-Location CodeNo:-165

Name of CD Block:-Kadoura Location CodeNo:-0379

Sr.No.	Name village	Location code no.	Availability of drinking water - Yes / No								Availability of toilet & others Yes / No			
			Tap water (Treated/Untreated)	Well water (Covered / Uncovered well)	Hand Pump	Tube wells / Bore well	Spring	River / Canal	Tank / Pond / Lake	Others	Community toilet including bath.	Community toilet excluding bath.	Rural sanitary mart or sanitary hardware outlet available near the village.	Community bio-gas or recycle of waste for productive use.
1	2	3	39	40	41	42	43	44	45	46	47	48	49	50
763	Okasa	151500	Yes	No	Yes	Yes	No	No	No	No	No	No	No	No
764	Bhadhrekhi	151501	Yes	No	Yes	No	No	No	Yes	No	No	No	No	No
765	Aata	151502	Yes	Yes	Yes	Yes	No	No	No	No	No	No	No	No
766	Chamari	151503	Yes	Yes	Yes	Yes	No	No	No	No	No	No	No	No
767	Sandi	151504	Yes	Yes	Yes	Yes	No	No	Yes	No	No	No	No	No
768	Akori	151505	Yes	No	Yes	Yes	No	No	No	No	No	No	No	No
769	Bhabhuua	151506	Yes	No	Yes	Yes	No	No	No	No	No	No	No	No
770	Kadipur	151507												
771	Pipraya	151508	Yes	No	Yes	Yes	No	No	No	No	No	No	No	No
772	Pandepur	151509	Yes	No	Yes	Yes	No	No	No	No	No	No	No	No
773	Tagarepur	151510	Yes	No	Yes	No	No	No	No	No	No	No	No	No
774	Chak Lohamandi	151511												
775	Jolhopur	151512	Yes	Yes	Yes	Yes	No	No	No	No	No	No	No	No
776	Sultanpur Kalpi	151513	Yes	No	Yes	No	No	No	No	No	No	No	No	No
777	Kashirampur	151514	Yes	Yes	Yes	Yes	No	No	No	No	No	No	No	No
778	Chhok	151515	Yes	No	Yes	Yes	No	No	No	No	No	No	No	No
779	Osargav	151516	Yes	No	Yes	Yes	No	No	No	No	No	No	No	No
780	Masgav	151517	Yes	No	Yes	Yes	No	Yes	Yes	No	No	No	No	No
781	Vardoli	151518	Yes	No	Yes	Yes	No	No	No	No	No	No	No	No
782	Jatora	151519												
783	Aoranga	151520												
784	Nivari	151521	Yes	No	Yes	Yes	No	No	No	No	No	No	No	No
785	Lohargav	151522	Yes	Yes	Yes	Yes	No	Yes	Yes	No	No	No	No	No
786	Jairampur	151523	Yes	No	Yes	Yes	No	No	No	No	No	No	No	No
787	Rayar Divara	151524	Yes	No	Yes	Yes	No	No	No	No	No	No	No	No
788	Suroli Divara	151525												
789	Guloli Divara	151526	Yes	No	Yes	Yes	No	Yes	No	No	No	No	No	No
790	Guloli Mustkil	151527	Yes	Yes	Yes	Yes	No	No	No	No	No	No	No	No
791	Suroli Mustkil	151528	Yes	No	No	No	No	No	No	No	No	No	No	No
792	Dhurna	151529	Yes	Yes	Yes	Yes	No	Yes	No	No	No	No	No	No
793	Lamsar	151530	Yes	No	Yes	No	No	No	No	No	No	No	No	No
794	Devpura	151531	Yes	Yes	Yes	Yes	No	Yes	Yes	No	No	No	No	No
795	Varhi	151532	Yes	Yes	Yes	Yes	No	No	No	No	No	No	No	No
796	Surola	151533	Yes	Yes	Yes	Yes	No	No	No	No	No	No	No	No
797	Balbhadrapur	151534	Yes	Yes	Yes	Yes	No	No	Yes	No	No	No	No	No
798	Tirahi	151535	Yes	Yes	Yes	Yes	No	No	Yes	No	No	No	No	No
799	Var Khera	151536	Yes	No	Yes	Yes	No	No	Yes	No	No	No	No	No
800	Sujan Pur	151537	Yes	Yes	Yes	Yes	No	Yes	Yes	No	No	No	No	No
801	Akbarpur	151538	Yes	No	Yes	Yes	No	No	No	No	No	No	No	No
802	Etora	151539	Yes	Yes	Yes	Yes	No	No	No	No	No	No	No	No
803	Kusmara	151540	Yes	No	Yes	Yes	No	No	No	No	No	No	No	No
804	Bara	151541	Yes	Yes	Yes	Yes	No	Yes	Yes	No	No	No	No	No
805	Gura	151542	Yes	No	Yes	Yes	No	No	Yes	No	No	No	No	No
806	Surahiti	151543	Yes	Yes	No	No	No	No	No	No	No	No	No	No
807	Kurhana Alamgi	151544	Yes	No	Yes	Yes	No	Yes	Yes	No	No	No	No	No
808	Rajepur	151545												
809	Dadupur	151546	Yes	No	Yes	Yes	No	No	No	No	No	No	No	No
810	Matra	151547	Yes	Yes	Yes	Yes	No	Yes	Yes	No	No	No	No	No
811	Kuane Khera	151548	Yes	Yes	Yes	Yes	No	No	Yes	No	No	No	No	No
812	Garehi	151549	Yes	Yes	Yes	Yes	No	Yes	No	No	No	No	No	No

Census of India 2011- Village Directory

Amenities and Land use (As in 2009)

Name of District:-Jalaun-Location CodeNo:-165

Name of CD Block:--Kadoura Location CodeNo:-0379

Sr.No.	Name village	Location code no.	Communication and transport facilities (If amenities available code -Yes is given except for Village Pin Code ,If not available within the village , the distance range code viz; a for < 5 Kms, b for 5-10 Kms and c for 10+ kms of nearest place where facility is available is given).																
			Post office(PO)	Sub post office (SPO)	Post & Telegraph office (P&TO)	Village Pin Code	Telephones (Land lines)	Public call office (PCO)	Mobile phone coverage	Internet cafes/ Common service centre (CSC)	Private courier facility	Bus service (Public & Private)	Railway stations	Auto/Modified Autos	Taxis and Vans	Tractors	Cycle-pulled rickshaws(Manual & Machine driven)	Carts driven by animals	Sea /River ferry service
1	2	3	51	52	53	54	55	56	57	58	59	60	61	62	63	64	65	66	67
763	Okasa	151500 b	b	b		Yes	Yes	Yes	c	c	a	b	b	a	Yes	c	Yes		
764	Bhadhrekhi	151501 c	Yes			285202		a		c		a		Yes	Yes		Yes		
765	Aata	151502 c	Yes	Yes		285202	Yes	c	Yes	c	c	Yes	Yes	Yes	Yes	c	Yes		
766	Chamari	151503 a	Yes	a			Yes	Yes	c	c	a	a	a	Yes	Yes	c	Yes		
767	Sandi	151504 c	Yes	c		a	a	Yes	c	a	a	c	c	c	c	c	c	Yes	
768	Akori	151505 a	a	a		Yes	Yes	a	Yes	a	a	a	a	c	Yes	c	Yes		
769	Bhabhuua	151506 a	a	a			a	Yes	a	c	Yes	a	Yes	a		c	Yes		
770	Kadipur	151507																	
771	Pipraya	151508 b	Yes	b		Yes	Yes	Yes	b	b	Yes	b	Yes	Yes		c	Yes		
772	Pandepur	151509 Yes	b	c		c	c	c	c	c	b	b	c	b	Yes	Yes	Yes		
773	Tagarepur	151510 c	b	c		c	c	c	c	b	b	b	b					Yes	
774	Chak Lohamandi	151511																	
775	Jolhopur	151512 c	b	a		285202	Yes	Yes	Yes	b	b	Yes	b	b	Yes	Yes	Yes	Yes	b
776	Sultanpur Kalpi	151513 a	a	a				Yes	c	a	a	a	a	a		a	Yes		
777	Kashirampur	151514 b	Yes	b		285204	a	Yes	b	b	Yes	b	a	a	Yes	Yes	Yes		
778	Chhok	151515 c	b	Yes		285202	Yes	Yes	Yes	b	b	Yes	b	b	Yes	Yes	Yes	Yes	b
779	Osargav	151516 c	c	Yes		Yes	Yes	Yes	c	c	Yes	c	Yes	Yes	Yes	c	Yes		
780	Masgav	151517 c	Yes	c		285202	c	c	a	c	c	a	c	c	a	Yes	c	Yes	
781	Vardoli	151518 c	a	c		285200	b	b	Yes	b	c	Yes	c	c	b	Yes	Yes		
782	Jatora	151519																	
783	Aoranga	151520																	
784	Nivari	151521 c	a	c		c	c	Yes	c	c	Yes	c	c	a		c	Yes		
785	Lohargav	151522 c	a	c		c	c	a	c	c	Yes	c	c	Yes	Yes	c	Yes		
786	Jairampur	151523 c	c	a		285204	c	c	c	c	Yes	c	Yes	Yes	Yes	Yes	Yes		
787	Rayar Divara	151524 a	a	a				Yes	c	a	a	a	a	a		a	Yes		
788	Suroli Divara	151525																	
789	Guloli Divara	151526 a						Yes				c			Yes	Yes	Yes	Yes	
790	Guloli Mustkil	151527										Yes			Yes	Yes	Yes	Yes	Yes
791	Suroli Mustkil	151528 c	a	c		c	c	a	c	c	Yes	c	c	b	Yes	a	Yes	Yes	
792	Dhmma	151529 c	b	a		285203	b	b	b	b	a	b	b						
793	Lamsar	151530 c	Yes	c		285203	c	c	a	c	c	Yes	c	c	Yes	Yes	c	Yes	
794	Devpura	151531 c	c	a		285203	c	c	a	c	c	Yes	c	c	c	Yes	c		
795	Varhi	151532 c	c	a		285203	c	c	a	c	c	Yes	c	c	c	Yes	c	Yes	
796	Surola	151533 c	b	c		c	c	b	c	c	Yes	c	c	b	Yes	c	Yes		
797	Balbhadrapur	151534																	
798	Tirahi	151535 c	c	b		285203	c	c	b	c	c	Yes	c	c	c	Yes	c	Yes	
799	Var Khera	151536	Yes			285203	b				c	Yes	c			Yes			
800	Sujan Pur	151537 b	b	b		b	b	b	b	b	Yes	c	a	a	Yes	Yes	Yes	Yes	c
801	Akbarpur	151538	c	c		285202	Yes	Yes	Yes	c	c	Yes	b	Yes	Yes	b	Yes	Yes	c
802	Etora	151539 c	a	c		c	c	c	c	c	Yes	c	b						
803	Kusmara	151540 c	b	c		c	c	c	c	c	b	b	c	b				Yes	
804	Bara	151541 b	a	c		285231	Yes	a	a	c	c	a	b	a	a	a	c	Yes	
805	Gura	151542 c	c	c		c	c	c	c	c	b	b	c	c	Yes	Yes	Yes	Yes	c
806	Surahiti	151543 c	a	c		a	a	Yes	a	a	a	c	a	a	Yes	c	Yes	Yes	
807	Kurhana Alamgi	151544 c	c	Yes		c	c	Yes	c	c	b	c	c	c	Yes	c	Yes		
808	Rajepur	151545																	
809	Dadupur	151546 c	a	a		Yes	a	Yes	c	c	c	c	c	c		c	Yes		
810	Matra	151547 c	Yes	c		285203	c	b	b	c	c	Yes	c	Yes	Yes	Yes	c	Yes	
811	Kuane Khera	151548 c	a	b		285203	b	b	b	b	Yes	c	c	c	Yes	c	Yes		
812	Garehi	151549 b	Yes	b		b	b	Yes	b	b	Yes	c	c	b	Yes	c	Yes		

Census of India 2011- Village Directory

Amenities and Land use (As in 2009)

Name of District:-Jalaun-Location CodeNo:-165

Name of CD Block:--Kadoura Location CodeNo:-0379

Sr.No.	Name village	Location code no.	Village connected to highways,village roads, banks & credit societies (If amenities available code -Yes is given, If not available within the village , the distance range code viz: a for < 5 Kms, b for 5-10 Kms and c for 10+ kms of nearest place where facility is available is given).											
			Connected to national highway(NH)	Connected to state highway(SH)	Connected to major district road (MDR)	Connected to others district road	Pucca roads	Kutchcha roads	Water bounded macadam(WBM) roads	Navigable waterway (river/canal)(NW)	Footpaths (FP)	Commercial & Co-operative Banks	ATM	Agricultural Credit Societies
1	2	3	68	69	70	71	72	73	74	75	76	77	78	79
763	Okasa	151500 a	a	a		Yes	Yes	Yes	Yes		Yes	b	c	b
764	Bhadhrekhi	151501		Yes			Yes		Yes	Yes		c	c	a
765	Aata	151502 Yes	Yes	Yes	Yes	Yes	c	Yes	Yes		c	Yes	c	Yes
766	Chamari	151503 a	a	a			Yes	Yes	Yes		Yes	a	c	c
767	Sandi	151504 a		a		Yes	Yes	Yes	Yes		Yes	a	c	a
768	Akori	151505 a	Yes	a		Yes	Yes	Yes	Yes	Yes	c	a	c	a
769	Bhabhuua	151506 Yes	Yes	Yes		Yes	a	Yes	Yes		c	a	c	a
770	Kadipur	151507												
771	Pipraya	151508 b		Yes	b	Yes	Yes	Yes	Yes		Yes	b	c	b
772	Pandepur	151509 b	b	b		b	Yes	Yes	Yes		Yes	a	c	a
773	Tagarepur	151510 b	b	b			Yes	Yes			Yes	c	c	b
774	Chak Lohamandi	151511												
775	Jolhopur	151512 Yes	Yes	Yes		Yes	Yes	Yes	Yes	b	Yes	a	b	b
776	Sultanpur Kalpi	151513 a	a	a		Yes		Yes			Yes	a	a	a
777	Kashirampur	151514 a	Yes	Yes		Yes	Yes				Yes	b	b	b
778	Chhok	151515 Yes	Yes	Yes		Yes	Yes	Yes	Yes	b	Yes	Yes	Yes	b
779	Osargav	151516 Yes	Yes	Yes		Yes		Yes	Yes	c	Yes	c	c	c
780	Masgav	151517 a	a	a		Yes		Yes	Yes	c	Yes	a	c	a
781	Vardoli	151518 b	a	Yes		Yes		Yes	Yes		Yes	c	c	c
782	Jatora	151519												
783	Aoranga	151520												
784	Nivari	151521 b			Yes	Yes		Yes	Yes	c	Yes	c	c	c
785	Lohargav	151522 b	Yes	Yes		Yes		Yes	Yes	c	Yes	c	c	c
786	Jairampur	151523 Yes	Yes	Yes					Yes		Yes	a	c	c
787	Rayar Divara	151524 a	a	a		Yes		Yes	Yes	Yes	Yes	a	a	a
788	Suroli Divara	151525												
789	Guloli Divara	151526					Yes				Yes			
790	Guloli Mustkil	151527						Yes	Yes		Yes			
791	Suroli Mustkil	151528 c	Yes	Yes		Yes		Yes	Yes	Yes	Yes	c	c	c
792	Dhurna	151529	a					Yes	Yes		Yes	b	b	c
793	Lamsar	151530 b	Yes	Yes		Yes		Yes	Yes	b	Yes	c	c	c
794	Devpura	151531 b		Yes		Yes		Yes	Yes		Yes	c	c	c
795	Varhi	151532 b		Yes		Yes		Yes	Yes		Yes	c	c	c
796	Surola	151533 c	a	Yes		Yes		Yes	Yes	c	Yes	c	c	c
797	Balbhadrapur	151534						Yes						
798	Tirahi	151535 Yes	a	Yes		Yes		Yes	Yes		Yes	c	c	c
799	Var Khera	151536	Yes	Yes			Yes		Yes		Yes	c	c	b
800	Sujan Pur	151537 Yes	Yes	Yes				Yes	Yes		Yes	b	b	b
801	Akbarpur	151538 b	Yes	Yes		Yes	Yes	Yes	Yes	c	Yes	Yes	c	Yes
802	Etora	151539 b	b	b			Yes	Yes			Yes	Yes	c	Yes
803	Kusmara	151540 b	b	b		b	Yes	Yes	Yes		Yes	c	c	b
804	Bara	151541 b	a	a		Yes	Yes	Yes	Yes	c	Yes	a	c	a
805	Gura	151542 b	b	c		c	a	Yes	Yes	Yes	Yes	a	c	a
806	Surahiti	151543 c		Yes		Yes		Yes	Yes		Yes	a	c	a
807	Kurhana Alamgi	151544 c	c	Yes		Yes		Yes	Yes		Yes	c	c	b
808	Rajepur	151545												
809	Dadupur	151546 c	Yes	c		Yes		Yes	Yes		Yes	a	c	a
810	Matra	151547 b	a	Yes		Yes		Yes	Yes		Yes	b	c	b
811	Kuane Khera	151548 c	Yes	Yes		Yes		Yes	Yes		Yes	b	c	b
812	Garehi	151549 c	a	Yes		Yes	Yes	Yes	Yes		Yes	a	c	b

Census of India 2011- Village Directory

Amenities and Land use (As in 2009)

Name of District:-Jalaun-Location CodeNo:-165

Name of CD Block:--Kadoura Location CodeNo:-0379

Sr.No.	Name village	Location code no.	Availability of miscellaneous facilities (If amenities available code -Yes is given, If not available within the village , the distance range code viz; a for < 5 Kms, b for 5-10 Kms and c for 10+ kms of nearest place where facility is available is given).																Availability of electricity (Yes/No)					
			Self-Help Group (SHG)	Public distribution system (PDS) shop	Mandis / Regular market	Weekly Haat	Agricultural marketing society	Integrated Child Development Scheme (Nutritional Centres)	Anganwadi Centre (Nutritional Centres)	Others (Nutritional Centres)	ASHA (Accredited Social Health Activist)	Community centre with/without TV	Sports Field,	Sports Club / Recreation Centre	Cinema / Video Hall	Public Library	Public Reading Room	Newspaper Supply	Assembly Polling station	Birth & Death Registration Office	Power Supply for Domestic Use (ED)	Power Supply for Agricultural Use (EAG)	Power Supply for Commercial Use (EC)	Power Supply for All Uses (EA)
			80	81	82	83	84	85	86	87	88	89	90	91	92	93	94	95	96	97	98	99	100	101
763	Okasa	151500	Yes	Yes	Yes	Yes	Yes	Yes	Yes	Yes	Yes	Yes	c	c	c	c	b	Yes	Yes	Yes	Yes	Yes	Yes	
764	Bhadrehkhi	151501	Yes	Yes	c	c	c	c	Yes	Yes	Yes	Yes	c	Yes	Yes	Yes	Yes	Yes	Yes	Yes	Yes	Yes	Yes	
765	Aata	151502	c	Yes	c	Yes	c	c	c	Yes	Yes	Yes	Yes	c	c	c	c	Yes	Yes	c	Yes	Yes	Yes	
766	Chamari	151503	Yes	Yes	Yes	Yes	Yes	Yes	Yes	Yes	Yes	Yes	a	a	a	c	a	Yes	Yes	Yes	Yes	Yes	Yes	
767	Sandi	151504	Yes	Yes	c	c	c	c	Yes	Yes	Yes	c	c	c	c	c	c	Yes	Yes	Yes	Yes	Yes	Yes	
768	Akori	151505	Yes	a	a	a	a	a	Yes	Yes	Yes	a	Yes	a	c	c	c	Yes	Yes	Yes	Yes	Yes	No	
769	Bhabhuua	151506	Yes	a	a	a	a	a	Yes	Yes	Yes	a	a	c	c	c	c	a	Yes	Yes	No	Yes	No	
770	Kadipur	151507																						
771	Pipraya	151508	Yes	b	b	b	b	b	Yes	Yes	Yes	b	Yes	b	c	c	c	Yes	Yes	Yes	Yes	Yes	No	
772	Pandepur	151509	Yes	a	a	a	a	Yes	Yes	Yes	a	c	c	c	c	c	c	c	a	Yes	Yes	Yes	No	
773	Tagarepur	151510	Yes	Yes	b	b	b	c	Yes	Yes	Yes	c	c	c	c	c	c	c	Yes	c	No	No	No	
774	Chak Lohamandi	151511																						
775	Jolhopur	151512	b	Yes	b	Yes	b	b	Yes	Yes	a	b	b	b	b	b	b	b	Yes	Yes	Yes	Yes	Yes	
776	Sultanpur Kalpi	151513	Yes	a	a	Yes	a	a	Yes	Yes	Yes	a	Yes	Yes	c	c	c	a	a	c	Yes	Yes	No	
777	Kashirampur	151514	Yes	Yes	b	b	b	b	Yes	Yes	Yes	Yes	b	Yes	b	b	b	b	b	Yes	Yes	Yes	No	
778	Chhok	151515	c	Yes	b	b	b	b	Yes	Yes	Yes	b	b	b	b	b	b	b	Yes	Yes	Yes	Yes	Yes	
779	Osargav	151516	Yes	Yes	c	c	c	c	Yes	Yes	Yes	c	Yes	c	c	Yes	c	Yes	Yes	Yes	Yes	Yes	Yes	
780	Masgav	151517	Yes	Yes	c	b	a	Yes	Yes	Yes	Yes	Yes	c	Yes	c	c	c	c	Yes	Yes	Yes	Yes	Yes	
781	Vardoli	151518	c	Yes	c	c	c	c	Yes	Yes	Yes	c	Yes	c	c	c	c	c	Yes	Yes	Yes	Yes	No	
782	Jatora	151519																						
783	Aoranga	151520																						
784	Nivari	151521	Yes	Yes	c	c	c	c	Yes	Yes	Yes	Yes	c	Yes	c	c	c	c	Yes	Yes	Yes	No	Yes	
785	Lohargav	151522	Yes	Yes	c	c	c	c	Yes	Yes	Yes	Yes	c	Yes	c	c	c	c	Yes	Yes	Yes	Yes	No	
786	Jairampur	151523	Yes	Yes	c	c	Yes	Yes	Yes	Yes	Yes	Yes	c	c	c	c	c	c	Yes	Yes	Yes	Yes	Yes	
787	Rayar Divara	151524	Yes	a	a	Yes	a	Yes	Yes	Yes	Yes	a	Yes	Yes	c	c	c	c	Yes	Yes	c	Yes	Yes	
788	Suroli Divara	151525																						
789	Guloli Divara	151526	Yes	Yes	Yes	Yes	Yes	Yes	Yes	Yes	Yes	Yes	Yes	Yes	Yes	Yes	Yes	Yes	Yes	Yes	Yes	Yes	Yes	
790	Guloli Mustkil	151527	Yes	Yes	Yes	Yes	Yes	Yes	Yes	Yes	Yes	Yes	Yes	Yes	Yes	Yes	Yes	Yes	Yes	Yes	No	No	No	
791	Suroli Mustkil	151528	Yes	Yes	c	c	c	c	Yes	Yes	Yes	Yes	c	Yes	c	c	c	c	Yes	a	Yes	Yes	No	
792	Dhmma	151529	Yes	Yes	b	c	c	c	Yes	Yes	Yes	Yes	c	c	c	c	c	c	Yes	Yes	Yes	Yes	Yes	
793	Lamsar	151530	Yes	Yes	c	a	c	Yes	Yes	Yes	Yes	Yes	c	c	c	c	c	c	Yes	Yes	Yes	Yes	Yes	
794	Devpura	151531	Yes	Yes	c	c	c	c	Yes	Yes	Yes	Yes	c	Yes	c	c	c	c	Yes	Yes	Yes	Yes	No	
795	Varhi	151532	Yes	Yes	c	c	c	c	Yes	Yes	Yes	Yes	c	Yes	c	c	c	c	Yes	Yes	Yes	Yes	No	
796	Surola	151533	Yes	Yes	c	c	c	c	Yes	Yes	Yes	Yes	c	Yes	c	c	c	c	Yes	Yes	Yes	Yes	No	
797	Balbhadrapur	151534	Yes	Yes	Yes	Yes	Yes	Yes	Yes	Yes	Yes	Yes	Yes	Yes	Yes	Yes	Yes	Yes	Yes	Yes	No	No	No	
798	Tirahi	151535	Yes	Yes	c	c	c	c	Yes	Yes	Yes	Yes	c	Yes	c	c	c	c	Yes	Yes	Yes	Yes	No	
799	Var Khera	151536	Yes	Yes	c	b	c	b	Yes	Yes	Yes	Yes	c	Yes	Yes	Yes	Yes	Yes	Yes	Yes	Yes	Yes	Yes	
800	Sujan Pur	151537	Yes	Yes	b	b	b	b	Yes	Yes	Yes	b	Yes	b	c	c	c	c	c	Yes	b	Yes	Yes	
801	Akbarpur	151538	Yes	Yes	c	c	a	Yes	Yes	Yes	Yes	c	Yes	c	Yes	Yes	Yes	Yes	Yes	Yes	Yes	Yes	Yes	
802	Etora	151539	Yes	Yes	Yes	Yes	Yes	c	Yes	Yes	Yes	c	c	c	c	c	c	c	Yes	c	Yes	Yes	No	
803	Kusmara	151540	Yes	Yes	b	b	b	c	Yes	c	Yes	c	c	c	c	c	c	c	Yes	c	Yes	Yes	Yes	
804	Bara	151541	a	Yes	c	c	c	c	Yes	Yes	Yes	c	Yes	c	c	c	c	c	Yes	c	Yes	Yes	Yes	
805	Gura	151542	a	Yes	c	Yes	c	c	Yes	Yes	Yes	c	c	c	c	c	c	c	a	c	Yes	Yes	No	
806	Surahiti	151543	Yes	Yes	a	a	a	a	Yes	Yes	Yes	Yes	c	Yes	c	c	c	c	a	Yes	Yes	Yes	Yes	
807	Kurhana Alamgi	151544	Yes	Yes	c	c	c	c	Yes	Yes	Yes	Yes	c	Yes	c	c	c	c	Yes	Yes	Yes	Yes	Yes	
808	Rajepur	151545																						
809	Dadupur	151546	Yes	Yes	Yes	Yes	Yes	Yes	Yes	Yes	Yes	Yes	Yes	Yes	Yes	Yes	Yes	Yes	Yes	Yes	No	No	No	
810	Matra	151547	Yes	Yes	c	c	c	c	Yes	Yes	Yes	Yes	c	Yes	c	c	c	c	Yes	Yes	Yes	Yes	No	
811	Kuane Khera	151548	Yes	Yes	b	b	b	b	Yes	Yes	Yes	b	Yes	b	c	c	c	c	Yes	Yes	Yes	Yes	No	
812	Garehi	151549	Yes	Yes	b	b	b	b	Yes	Yes	Yes	Yes	Yes	Yes	c	c	c	c	a	Yes	c	Yes	No	

Census of India 2011- Village Directory

Amenities and Land use (As in 2009)

Name of District:-Jalaun-Location CodeNo:-165

Name of CD Block:--Kadaura Location CodeNo:-0379

Sr.No.	Name village	Location code no.	Land Use																	Name of three most important commodities manufactured			
			Nearest Town	Area under different types of land use (in hectares rounded up to one decimal place)												Area irrigated by source (in hectare).					First	Second	Third
				Name	Distance range code i.e. a for <= 5 Kms. b for 5-10 Kms and c for 10+ kms.	Forests	Area under Non-agricultural Uses	Barren and Un-cultivable land	Permanent Pastures and Other Grazing Lands	Land Under Miscellaneous Tree Crops etc.	Culturable Waste Land	Fallow lands other than current fallows	Current Fallows	Net Area Sown	Total Irrigated Land Area	Total Un-irrigated Land Area	Canals (C)	Wells/Tube-wells(W/TW)	Tanks/Lakes(TL)	Water Falls(WF)			
1	2	3	102	103	104	105	106	107	108	109	110	111	112	113	114	115	116	117	118	119	120	121	122
763	Okasa	151500	ORAI	c	218.1	36.1	99.3	0	0	8.5	25.7	0	868.1	227.6	640.5	122.4	64.1	40.1	0	0			
764	Bhadhrekhi	151501	JALAUN	c	0	117.1	0	0	0	7.8	0	34.2	873.9	420.4	453.5	335.8	84.6	0	0	0			
765	Aata	151502	ORAI	c	1	158	0	2.1	1.8	0	4.9	23.9	1186.4	536.1	650.3	449.1	87	0	0	0			
766	Chamari	151503	ORAI	c	84.4	117.8	23.6	11.2	0	28.6	50.4	54.7	986.4	378.3	608.1	368.3	0	0	0	10			
767	Sandi	151504	ORAI	c	0	138.2	0	13.7	0	68.2	0	159.5	1015	398.4	616.6	398.4	0	0	0	0			
768	Akori	151505	KALPI	c	33	0	0	8	0	4	0	58.8	406.2	355	51.2	355	0	0	0	0			
769	Bhabhuua	151506	KALPI	c	3.8	16.9	0	0	0	2.5	0	0	445.4	388.9	56.6	359.8	29.2	0	0	0			
770	Kadipur	151507	KALPI	c	6	0	0	0	64.2	0	0	0	44	17	27	17	0	0	0	0			
771	Pipraya	151508	JALAUN	c	99	0	2	0	0	3	0	75	808	377	431	377	0	0	0	0			
772	Pandepur	151509	KALPI	c	0	18.5	0	0	4.3	0.2	0	2.1	245.7	136.6	109	136.6	0	0	0	0			
773	Tagarepur	151510	KALPI	c	0	21.2	0	0	0	0.4	0	0.5	216.1	128.7	87.5	128.7	0	0	0	0			
774	Chak Lohamandi	151511	JALAUN		0	4.8	0	0	0	0	0	1.2	45.1	13.4	31.7	0	13.4	0	0	0			
775	Jolhopur	151512			152.1	0	82.9	0	0	0	0	0	224	87.2	136.8	57.9	29.2	0	0	0			
776	Sultanpur Kalpi	151513	JALAUN	a	158.1	37.7	27	0	0	0.2	0	0	88.7	19.3	69.4	15.4	3.8	0	0	0			
777	Kashirampur	151514	KALPI	b	77.2	52.4	0	0	0.5	0.6	0	11.9	558.5	392.5	166	172	220.5	0	0	0			
778	Chhok	151515	JALAUN	b	155.6	179.1	0	0	0	0	0	0	727.5	128.1	599.4	128.1	0	0	0	0			
779	Osargav	151516			0	29.5	111.6	0	20	2.8	2.5	0	1111.6	482.5	629.1	400	81	0	0	1.5	Wheat,	g	
780	Masgav	151517	KALPI	c	0	81.1	3	0	0	2.9	4.5	5.3	812.9	416.1	396.8	387.4	28.7	0	0	0	ram,barl		
781	Vardoli	151518			0	26	0	0	0.9	0.9	0	12.6	228.6	112.8	115.8	103.3	9.5	0	0	0	ey,massur	Mustar	
782	Jatora	151519	JALAUN	c	0	6.4	0.4	0	0	0.5	0.1	0	112.5	31.2	81.4	16	15.2	0	0	0	,Peas	d	
783	Aoranga	151520	JALAUN	c	0	6.9	0	0	0	1.1	0	13	130.9	66.1	64.8	23.3	42.8	0	0	0			
784	Nivari	151521	KALPI	c	12.8	12.6	0	0	0	2.1	0	1.1	230.7	141.4	89.2	64.1	77.3	0	0	0			
785	Lohargav	151522	KALPI	c	28.1	0	50.5	0	0	0	0	93.2	640.6	201.3	439.3	126	75.3	0	0	0			
786	Jairampur	151523	KALPI	c	166.1	22.4	0	0	0	0	0	10.1	327.6	106.6	221	106.6	0	0	0	0			
787	Rayar Divara	151524	JALAUN	a	155.4	10.9	0.7	0	0	0.1	0	0.1	192.4	24.7	167.7	0	5.3	0	0	19.3			
788	Suroli Divara	151525	JALAUN	c	0	95.4	0	0	0	1.1	0	11.5	16.2	4.9	11.3	0	0	0	0	4.7			
789	Guloli Divara	151526	JALAUN	c	0	0	0	0	10.1	0	0	0	70.4	60.4	10	0	0	0	0	60.4			
790	Guloli Mustkil	151527	JALAUN		161	66.1	0	0	0	4	0	0	748.2	174.1	574.1	174.1	0	0	0	0			
791	Suroli Mustkil	151528	KALPI	c	265.2	95.8	0	12.4	0	10.2	29.5	122.6	429.4	45.2	384.2	45.1	0.1	0	0	0			
792	Dhmma	151529	JALAUN	c	326.2	42.2	0	0	0	37.9	0	1.2	800.9	145.6	655.2	145.6	0	0	0	0			
793	Lamsar	151530	KALPI	c	0	41.1	4.6	0	0.3	1.4	0	21.6	370	127.8	242.2	99.2	25.5	0	0	3			
794	Devpura	151531			0	27.2	0	1.4	0	0	0	27.8	251.3	101.2	150.1	101.2	0	0	0	0			
795	Varhi	151532	JALAUN	c	25.1	22.4	0	0	0	0	6.5	0	147.8	76.6	71.2	76.6	0	0	0	0			
796	Surola	151533	KALPI	c	0	23.3	0	0	0	1.8	0	46.8	409.4	105.6	303.8	105.6	0	0	0	0			
797	Balbhadrapur	151534	JALAUN	c	0	3.9	0	0	0	0	0	1	72.1	72.1	0	0	0	0	0	72.1			
798	Tirahi	151535	JALAUN	c	90.1	23.3	0	0	0	0	0	30.9	266.3	196.1	70.2	30.9	0	0	0	165.1			
799	Var Khera	151536			2.4	35.8	0	0	0	4.7	0	20.5	269.5	167.9	101.7	167.9	0	0	0	0			
800	Sujan Pur	151537	JALAUN	c	0	18.2	3.7	0	0	0.8	1.7	0	181	73.5	107.4	73.5	0	0	0	0			
801	Akbarpur	151538	JALAUN	c	0	121	0	0	1	1.4	5.5	9.2	748	416.5	331.5	324.6	50.2	3.5	0	38.1			
802	Etora	151539	KALPI	c	0	61.2	0	0	0.6	0	0	5.2	681.1	681.1	0	0	0	0	681.1				
803	Kusmara	151540	KALPI	c	0	32.6	0	0	0	2.4	0	12	543.4	278.8	264.6	250.9	27.9	0	0	0			
804	Bara	151541	JALAUN	c	0	48	0	0	0.1	2.9	1.6	4	553	311.7	241.3	311.7	0	0	0	0			
805	Gura	151542	KALPI	c	0	28.4	0	0	0.7	1.2	0	4.6	316.8	174.8	142	174.8	0	0	0	0			
806	Surahiti	151543	KADAUN	c	0	31.8	0	0	0	0	0	14.3	351.7	165.5	186.2	140.5	25	0	0	0			
807	Kurhana Alamgi	151544	JALAUN	c	0	110.1	0	0	1.4	0	0	16	1347.9	845.3	502.5	831.1	14.3	0	0	0			
808	Rajepur	151545	JALAUN	c	0	24	0	0	1	1	0	3	320	229	91	229	0	0	0	0			
809	Dadupur	151546	KALPI	c	0	16	0	0	0	0	0	1.1	245	182	63	182	0	0	0	0			
810	Matra	151547	KALPI	c	1.7	28.7	8.7	0	0	0	0	7.2	323.7	86.7	237	86.7	0	0	0	0			
811	Kuane Khera	151548	KALPI	c	0	30	2.6	0	0.6	0.3	0	26.2	338.3	233.4	104.9	233.4	0	0	0	0			
812	Garehi	151549	KALPI	c	0	43.3	0	0	0.7	1.8	0	25.1	607	534.4	72.5	496.5	17.7	0	0	20.2			

Census of India 2011- Village Directory

Amenities and Land use (As in 2009)

Name of District:-Jalaun-Location CodeNo:-165

Name of CD Block:--Kadoura Location CodeNo:-0379

Sr.No.	Name village	Location code no.	Total area of the village (in hectares rounded up to one decimal place)	Total population (2011 census)	Number of households (2011 census)	Number of educational amenities available. (If not available within the village , the distance range code viz; a for < 5 Kms, b for 5-10 Kms and c for 10+ kms of nearest place where facility is available is given).													
						Pre-Primary school (PP)	Primary school (P)	Middle school (M)	Secondary School (S)	Senior Secondary school (SS)	Degree college of arts science & commerce (ASC)	Engineering college(EC)	Medical college (MC)	Management institute (MI)	Polytechnic (Pt)	Vocational training school /ITI	Non-formal training centre (NFTC)	Special school for disabled (SSD)	Others (specify)
1	2	3	4	5	6	7	8	9	10	11	12	13	14	15	16	17	18	19	20
813	Rasulpur	151550	298.8	652	99 b		1	b	b	c	c	c	c	c	c	c	b	b	
814	Jora Khera	151551	420.5	1569	289 c		1	1 b	b	b	c	c	c	c	c	c	c	c	c
815	Imiliya Bujurg	151552	719.8	1732	368 1		1	1	1 a	c	c	c	c	c	c	c	c	c	c
816	Sunabta	151553	693.1	1516	260 a		1	1 a	a	c	c	c	c	c	c	c	c	c	
817	Kutra (Hamirpur)	151554	374.1	0	0														
818	Kahta(Hamirpur)	151555	956.6	1801	320 1		1	1 b	b	c	c	c	c	c	c	c	c	c	
819	Amisa	151556	324	1194	197 a		1 a	a	a	c	c	c	c	c	c	c	c	c	
820	Dashahri	151557	286.5	1189	194		1	1 b	c	c	c	c	c	c	c	c	c	c	
821	Karamchandpur	151558	673	2595	393		1	1 b	c	c	c	c	c	c	c	c	c	c	
822	Mavai Brahmn	151559	677.9	2099	329 b		2	2 a	b	c	c	c	c	c	c	c	c	c	
823	Dhhamni Khurd	151560	198.5	0	0														
824	Parsan	151561	4412.5	9008	1478		6	3	1 c	c	c	c	c	c	c	c	c	c	c
825	Samsi	151562	228.3	324	58 c		1			c	c	c	c	c	c	c	c	c	
826	Basrehi	151563	414.1	1370	232 c		1	1 c	c			c	c						
827	Hajipur Saliya	151564	470.8	0	0														
828	Margaya	151565	2180	5279	864 2		1	1	b										
829	Naka	151566	686.9	1536	284 3		1 a	a	a	a	a	a	a	a	a	a	a	a	a
830	Kadora	151567	872.5	0	0														
831	Bamhori	151568	209.2	0	0														
832	Pandora	151569	547.9	1074	206		1 a	a	a	a	a	a	a	a	a	a	a	a	a
833	Chatela	151570	1513.1	4752	848 b		1	1 b	b	b	c	c	c	c	c	c	c	b	b
834	Kana Khera	151571	1066.1	1483	237		1	1 c	c	c	c	c	c	c	c	c	c	c	
835	Nagva	151572	662.1	1335	221 1		2	1 b	b	c	c	c	c	c	c	c	c	c	
836	Chandrsi	151573	330.3	1506	277 a		1	1 b	b	c	c	c	c	c	c	c	c	c	
837	Chirpura	151574	92.2	0	0														
838	Kyotara	151575	189.9	557	85					c		c	c	c	c	c	c	c	
839	Himanpura	151576	288.6	734	128		1			c			c	c	c	c	c	c	
840	Pathreta	151577	713.1	1772	332 c		1	1											
841	Baragawn	151578	1747	3344	609 c		1	1 c	c	c	c	c	c	c	c	c	c	c	
842	Bheri Khurd	151579	1372.3	2788	514		1	1	c	c	c	c	c	c	c	c	c	c	
843	Madraladpur	151580	443.4	1061	190		1	1											
844	Mauhari	151581	352.4	1090	145		1												
845	Mavai Ahir	151582	195.3	1779	278		2	1	c										
846	Hansa	151583	861.7	1473	274 a		1	1 a	a	a	c	c	c	c	c	c	c	c	
847	Sondhi	151584	581.4	883	134 b		2 b	b	b	b	c	c	c	c	c	c	c	c	
848	Taharpur	151585	559.2	1682	293 b		1	1 b	b	c	c	c	c	c	c	c	b	b	
849	Kathpurva	151586	356.8	1285	220 a		1	1 a	a	b	c	c	c	c	c	c	c	c	
850	Babina	151587	1703.5	5953	999 a		6	5	2	2	3 c	c	c	c	c	c	c	c	
851	Pharhampur	151588	121.9	175	35 b		1 b	b	b	b	c	c	c	c	c	c	c	c	
852	Parosa 2	151589	626.3	1268	225 a		1	1 a	a		1 c	c	c	c	c	c	c	c	
853	Etora Bavani	151590	441.1	971	183 b		1 a	b	b	b	c	c	c	c	c	c	c	c	
854	Matota	151591	205.8	0	0														
855	Sahadatpur	151592	220	497	99 b		1 b	b	b	b	c	c	c	c	c	c	c	c	
856	Bagi	151593	1354.4	4233	736 b		1 b	b	b	b	c	c	c	c	c	c	c	c	
857	Okaruaa	151594	221.4	572	81		1	1											
858	Sajehra	151595	221	485	84		1												
859	Abhirva	151596	305.1	890	129		1												
860	Pali	151597	688.2	994	155		1	1											
861	Ekona	151598	1170.6	2184	395 c		1	1 c	c	c	c	c	c	c	c	c	c	c	c
862	Raela	151599	801.4	1417	258 b		1 a	b	b	b	c	c	c	c	c	c	c	c	
863	Manjhwar	151600	216.4	602	96		1												
864	Alipur	151601	568.1	794	127 b		1 b	b	b	b	c	c	c	c	c	c	c	c	
865	Nisvapur	151602	446.3	1226	226 b		1	1 b	b	b	c	c	c	c	c	c	b	b	

Census of India 2011- Village Directory

Amenities and Land use (As in 2009)

Name of District:-Jalaun-Location CodeNo:-165

Name of CD Block--Kadoura Location CodeNo:-0379

Sr.No.	Name village	Location code no.	Number of Medical Amenities available. (If not available within the village , the distance range code viz; a for < 5 Kms, b for 5-10 Kms and c for 10+ kms of nearest place where facility is available is given).										Number of Non-Government Medical Amenities available.							
			Community health centre (CHC)	Primary health centre (PHC)	Primary health sub centre (PHS)	Maternity and child welfare centre (MCW)	T.B. clinic (TBC)	Hospital-allopathic (HA)	Hospital-alternative medicine (HO)	Dispensary (D)	Veterinary hospital (VH)	Mobile health clinic (MHC)	Family welfare centre (FWC)	Charitable non Govt. hospital/Nursing home.	Medical practitioner with MBBS Degree	Medical practitioner with other degree	Medical practitioner with no degree	Traditional practitioner and faith healer .	Medicine Shop	Others
1	2	3	21	22	23	24	25	26	27	28	29	30	31	32	33	34	35	36	37	38
813	Rasulpur	151550 b	b	b	b	b	b	b	b	b	b	b	b	0	0	0	0	1	0	1
814	Jora Khera	151551 c	c	b	b	c	c	c	c	c	c	c	c	0	0	0	0	0	1	0
815	Imiliya Bujurg	151552 b	b		c	c	c	c	c	b	c	b		0	0	0	0	0	1	0
816	Sunabta	151553 c	c		c	c	c	c	c	c	c	c		0	0	0	0	0	1	0
817	Kutra (Hamirpur)	151554																		
818	Kahta(Hamirpur)	151555 c	c	b	c	c	c	c	c	c	c	c	c	0	0	0	0	0	1	0
819	Amisa	151556 c	c	a	c	c	c	c	c	b	c	c	c	0	0	0	0	0	1	0
820	Dashahri	151557 c	c	c	c	c	c	b	b	c	b	c	c	0	0	0	0	0	1	0
821	Karamchandpur	151558 c	c	c	c	c	c	c	c	c	c	c	c	0	0	0	0	0	1	0
822	Mavai Brahmn	151559 c	c	c	c	c	c	c	c	c	c	c	c	0	0	0	0	0	1	0
823	Dhhamni Khurd	151560																		
824	Parsan	151561 c	c	c	c	c	c	c	c	c	c	c	c	0	0	0	0	0	1	0
825	Samsi	151562 c	c	c	c	c	c	c	c	c	c	c	c	0	0	0	0	0	1	0
826	Basrehi	151563 c	c	c	c	c	c	c	c	c	c	c	c	0	0	0	0	0	1	0
827	Hajipur Saliya	151564																		
828	Margaya	151565 b		b	b	b	b	b	b	b	b	b	b	0	0	0	0	0	1	0
829	Naka	151566	a		a	a	a	a	a	a	a	a	a	0	0	0	0	0	1	0
830	Kadora	151567																		
831	Bamhori	151568																		
832	Pandora	151569		a		1 a		1 a		1 a		1 a		0	0	0	0	0	1	0
833	Chatela	151570 b	c	b	b	b	b	b	b	b	b	b	b	0	0	0	0	0	1	0
834	Kana Khera	151571 c	c	c	c	c	c	c	c	c	c	c	c	0	0	0	0	0	1	0
835	Nagva	151572 c	b	b	b	b	b	b	b	b	c	b		0	0	0	0	0	1	0
836	Chandrsi	151573 c	b	b	b	b	b	b	b	b	c	b		0	0	0	0	0	1	0
837	Chirpura	151574																		
838	Kyotara	151575 c	c	c	c	c	c	c	c	c	c	c	c	0	0	0	0	0	1	0
839	Himanpura	151576 c	c	c	c	c	c	c	c	c	c	c	c	0	0	0	0	0	1	0
840	Pathreta	151577 c	c	c	c	c	c	c	c	c	c	c	c	0	0	0	0	0	1	0
841	Baragawn	151578			1	c	c			c	c			0	0	0	0	0	0	0
842	Bheri Khurd	151579												0	0	0	0	0	0	0
843	Madraladpur	151580												0	0	0	1	0	0	0
844	Mauhari	151581 c	c											0	0	0	0	0	0	0
845	Mavai Ahir	151582												0	0	0	0	1	0	0
846	Hansa	151583 c	b		b	b	b	b	b	b	b	b	b	0	0	0	0	1	0	0
847	Sondhi	151584 b	b	b	b	b	b	b	b	b	c	b		0	0	0	0	1	0	0
848	Taharpur	151585 b	b	b	b	b	b	b	b	b	b	b		0	0	0	0	1	0	0
849	Kathpurva	151586 c	b	a	b	b	b	b	b	b	b	b		0	0	0	0	1	0	0
850	Babina	151587 a	a	a		a	a	a	a	a	a	a	a	0	0	0	0	1	0	0
851	Pharhampur	151588 c	b	b	b	b	b	b	b	b	b	b	b	0	0	0	0	1	0	0
852	Parosa 2	151589 a	a	b		1 a	a	a	a	a	c	a		0	0	0	0	1	0	0
853	Etora Bavani	151590 b	b	b	b	c	b	b	b	b	c	b		0	0	0	0	1	0	1
854	Matota	151591																		
855	Sahadatpur	151592 b	b	a	b	c	b	b	b	b	b	b		0	0	0	0	0	0	1
856	Bagi	151593 b	b	b	b	b	b	b	b	b	b	b		0	0	0	0	0	0	1
857	Okaruaa	151594 b												0	0	0	0	0	0	1
858	Sajehra	151595												0	0	0	0	0	0	1
859	Abhirva	151596 c	c	c	c	c		c					c	0	0	0	0	0	0	1
860	Pali	151597 b								b		b		0	0	0	0	0	0	1
861	Ekona	151598 c	c	c	c	c	c	c	c	c	c	c		0	0	0	0	0	0	1
862	Raela	151599 b	b	a	b	b	b	b	b	b	b	b		0	0	0	0	0	0	1
863	Manjhwar	151600								b		b		0	0	0	0	0	1	0
864	Alipur	151601 b	b	b	b	b	b	b	b	b	c	b		0	0	0	0	0	1	0
865	Nisvapur	151602 b	b	b	b	b	b	b	b	b	b	b		0	0	0	0	0	1	0

Census of India 2011- Village Directory

Amenities and Land use (As in 2009)

Name of District:-Jalaun-Location CodeNo:-165

Name of CD Block:-Kadoura Location CodeNo:-0379

Sr.No.	Name village	Location code no.	Availability of drinking water - Yes / No								Availability of toilet & others Yes / No			
			Tap water (Treated/Untreated)	Well water (Covered / Uncovered well)	Hand Pump	Tube wells / Bore well	Spring	River / Canal	Tank / Pond / Lake	Others	Community toilet including bath.	Community toilet excluding bath.	Rural sanitary mart or sanitary hardware outlet available near the village.	Community bio- gas or recycle of waste for productive use.
1	2	3	39	40	41	42	43	44	45	46	47	48	49	50
813	Rasulpur	151550	Yes	No	Yes	Yes	No	No	Yes	No	No	No	No	No
814	Jora Khera	151551	Yes	No	Yes	Yes	No	No	No	No	No	No	No	No
815	Imiliya Bujurg	151552	Yes	Yes	Yes	Yes	No	No	Yes	No	No	No	No	No
816	Sunahta	151553	Yes	No	Yes	Yes	No	No	No	No	No	No	No	No
817	Kutra (Hamirpur)	151554												
818	Kahta(Hamirpur)	151555	Yes	Yes	Yes	Yes	No	No	Yes	No	No	No	No	No
819	Amisa	151556	Yes	Yes	Yes	Yes	No	Yes	Yes	No	No	No	No	No
820	Dashahri	151557	Yes	Yes	Yes	Yes	No	Yes	Yes	No	No	No	No	No
821	Karamchandpur	151558	Yes	Yes	Yes	Yes	No	Yes	Yes	No	No	No	No	No
822	Mavai Brahmn	151559	Yes	Yes	Yes	Yes	No	No	Yes	No	No	No	No	No
823	Dhhamni Khurd	151560												
824	Parsan	151561	Yes	Yes	Yes	No	No	No	No	No	No	No	No	No
825	Samsi	151562	Yes	No	Yes	Yes	No	No	No	No	No	No	No	No
826	Basrehi	151563	Yes	Yes	Yes	Yes	No	No	No	No	No	No	No	No
827	Hajipur Saliya	151564												
828	Margaya	151565	Yes	No	Yes	Yes	No	No	No	No	No	No	No	No
829	Naka	151566	Yes	No	Yes	Yes	No	No	Yes	No	No	No	No	No
830	Kadora	151567												
831	Bamhori	151568												
832	Pandora	151569	Yes	Yes	Yes	Yes	No	Yes	No	No	No	No	No	No
833	Chatela	151570	Yes	No	Yes	Yes	No	No	No	No	No	No	No	No
834	Kana Khera	151571	Yes	No	Yes	Yes	No	No	No	No	No	No	No	No
835	Nagva	151572	Yes	No	Yes	Yes	No	Yes	No	No	No	No	No	No
836	Chandrsi	151573	Yes	No	Yes	Yes	No	No	Yes	No	No	No	No	No
837	Chirpura	151574												
838	Kyotara	151575	Yes	Yes	Yes	Yes	No	Yes	Yes	No	No	Yes	Yes	No
839	Himanpura	151576	Yes	No	Yes	No	No	No	Yes	No	No	No	No	No
840	Pathreta	151577	Yes	No	Yes	Yes	No	No	No	No	No	No	No	No
841	Baragawn	151578	Yes	No	Yes	Yes	No	No	No	No	No	No	No	No
842	Bheri Khurd	151579	Yes	Yes	Yes	Yes	No	Yes	Yes	No	No	No	No	No
843	Madraladpur	151580	Yes	No	Yes	Yes	No	No	Yes	No	No	No	No	No
844	Mauhari	151581	Yes	No	Yes	Yes	No	No	No	No	No	No	No	No
845	Mavai Ahir	151582	Yes	No	Yes	No	No	No	Yes	No	No	No	No	No
846	Hansa	151583	Yes	Yes	Yes	Yes	No	Yes	Yes	No	No	No	No	No
847	Sondhi	151584	Yes	No	Yes	Yes	No	No	No	No	No	No	No	No
848	Taharpur	151585	Yes	No	Yes	Yes	No	No	No	No	No	No	No	No
849	Kathpurva	151586	Yes	No	Yes	Yes	No	No	No	No	No	No	No	No
850	Babina	151587	Yes	Yes	Yes	No	No	No	Yes	No	No	No	No	No
851	Pharhampur	151588	Yes	No	Yes	Yes	No	No	No	No	No	No	No	No
852	Parosa 2	151589	Yes	No	Yes	Yes	No	No	Yes	No	No	No	No	No
853	Etora Bavani	151590	Yes	No	Yes	Yes	No	No	No	No	No	No	No	No
854	Matota	151591												
855	Sahadatpur	151592	Yes	Yes	Yes	Yes	No	No	Yes	No	No	No	No	No
856	Bagi	151593	Yes	Yes	Yes	Yes	No	Yes	Yes	No	No	No	No	No
857	Okaruaa	151594	Yes	No	No	No	No	No	No	No	No	No	No	No
858	Sajehra	151595	Yes	No	Yes	Yes	No	No	No	No	No	No	No	No
859	Abhirva	151596	Yes	No	Yes	Yes	No	No	Yes	No	No	No	No	No
860	Pali	151597	Yes	Yes	Yes	Yes	No	No	Yes	No	No	No	No	No
861	Ekona	151598	Yes	Yes	Yes	No	No	No	No	No	No	No	No	No
862	Raela	151599	Yes	No	Yes	Yes	No	No	Yes	No	No	No	No	No
863	Manjhwar	151600	Yes	Yes	Yes	No	No	No	No	No	No	No	No	No
864	Alipur	151601	Yes	Yes	Yes	Yes	No	No	Yes	No	No	No	No	No
865	Nisvapur	151602	Yes	Yes	Yes	Yes	No	No	Yes	No	No	No	No	No

Census of India 2011- Village Directory

Amenities and Land use (As in 2009)

Name of District:-Jalaun-Location CodeNo:-165

Name of CD Block:--Kadoura Location CodeNo:-0379

Sr.No.	Name village	Location code no.	Communication and transport facilities (If amenities available code -Yes is given except for Village Pin Code ,If not available within the village , the distance range code viz; a for < 5 Kms, b for 5-10 Kms and c for 10+ kms of nearest place where facility is available is given).																
			Post office(PO)	Sub post office (SPO)	Post & Telegraph office (P&TO)	Village Pin Code	Telephones (Land lines)	Public call office (PCO)	Mobile phone coverage	Internet cafes/ Common service centre (CSC)	Private courier facility	Bus service (Public & Private)	Railway stations	Auto/Modified Autos	Taxis and Vans	Tractors	Cycle-pulled rickshaws(Manual & Machine driven)	Carts driven by animals	Sea /River ferry service
1	2	3	51	52	53	54	55	56	57	58	59	60	61	62	63	64	65	66	67
813	Rasulpur	151550 b	b	b		b	b	b	b	b	Yes	c	a	a	Yes	Yes	Yes	c	
814	Jora Khera	151551 a	a	c		Yes	b	b	b	c	b	b	b	b	b	c	c	Yes	
815	Ilmilya Bujurg	151552	Yes	b		285202 b	b	Yes	b	b	a	b	b	Yes	Yes	c	Yes	c	
816	Sunabta	151553 b	b	b		a	a	Yes	c	c	b	c	b	b	Yes	c	Yes	c	
817	Kutra (Hamirpur)	151554																	
818	Kahta(Hamirpur)	151555 b	c	c		285202 c	c	Yes	c	c	Yes	c	Yes	Yes	c	Yes		c	
819	Amisa	151556 a	c	c		285202 b	b	Yes	c	c	a	c	c	a	Yes	c	Yes	c	
820	Dashahri	151557 c	b	c		b	b	b	b	b	b	c		b	Yes				
821	Karamchandpur	151558 c	b	c		b	b	Yes	b	b	b	c		b	Yes			Yes	
822	Mavai Brahmn	151559 a	c	a		c	c	a	c	c	b	c	c	a	Yes	c	Yes		
823	Dhhamni Khurd	151560																	
824	Parsan	151561 c	Yes	c		285202 c	c	Yes	c	c	c	c	c	Yes	Yes	Yes	Yes		
825	Samsi	151562 c	c	a		285203 c	c	c	c	c	c	c	c	c	c	c	c		
826	Basrehi	151563	a			285203	c		c	c	c	c	c	c	Yes				
827	Hajipur Saliya	151564																	
828	Margaya	151565 b	Yes	b		285203	Yes	Yes	Yes	b	a	a	c		Yes	Yes		Yes	
829	Naka	151566 a	a	a		a	a	Yes	a	a	a	a	a	a	Yes	Yes	Yes	Yes	a
830	Kadora	151567																	
831	Bamhori	151568																	
832	Pandora	151569 a	a	a		a	a		a	a	a	a	a	a	Yes	Yes	Yes	Yes	a
833	Chatela	151570 c	Yes	b		285203 b	b	Yes	b	b	b	a	b	Yes	Yes	Yes	Yes	Yes	b
834	Kana Khera	151571 c	b	c		c	c	Yes	c	c	c	c	c	c	Yes	c	Yes		
835	Nagva	151572 b	a	b		a	a	Yes	c	c	b	c	b	b	Yes	c	Yes		
836	Chandrsi	151573 b	b	b		b	b	Yes	c	c	Yes	c	b	b	Yes	c	Yes		
837	Chirpura	151574																	
838	Kyotara	151575 c	c	a		285203	c	c	c	c	c	c	c	c	Yes				
839	Himanpura	151576 c	c	a		285203 c	c	c	c	c	c	c	c	c	Yes	c			
840	Pathreta	151577				285203	c		c	c	c	c	c	c	Yes				
841	Baragawn	151578 c	a	c		285203		Yes	c	c	c	c	c	c	Yes	Yes	Yes	Yes	
842	Bheri Khurd	151579	Yes			285203			c	c	c	c	c	c	Yes			Yes	
843	Madraladpur	151580 b						Yes				c					Yes	Yes	
844	Mauhari	151581	Yes					Yes				c			Yes	Yes	Yes	Yes	
845	Mavai Ahir	151582 c	Yes					Yes				c			Yes	Yes	Yes	Yes	
846	Hansa	151583 a	a	a		b	b	Yes	b	b	a	c	c	c	Yes	c	Yes		
847	Sondhi	151584 b	a	b		b	b	b	c	c	b	c	c	c	Yes	Yes	Yes		
848	Taharpur	151585 b	b	b		b	b	b	b	b	Yes	c	a	a	Yes	Yes	Yes	Yes	c
849	Kathpurva	151586 b	a	b		b	b	Yes	b	b	Yes	c	c	b	Yes	c	Yes		
850	Babina	151587 a	Yes	a		Yes		Yes	Yes	Yes	Yes	Yes	c	c	Yes				Yes
851	Pharhampur	151588 b	b	b		285203 b	b	Yes	b	b	b	c	c	b	Yes	c	b		
852	Parosa 2	151589 a	a	a		285203	Yes	Yes	Yes	a	a	c	c	a	Yes				
853	Etora Bavani	151590 b	a	b		285203	Yes	Yes	Yes	b	b	c	c	b	Yes				
854	Matota	151591																	
855	Sahadatpur	151592 a	b	b		Yes	Yes	Yes	b	c	Yes	c	c	b	Yes				
856	Bagi	151593 b	Yes	b		285203 b	b	Yes	c	c	Yes	c	Yes	Yes	Yes	Yes	Yes		Yes
857	Okaruaa	151594 b										c			Yes	Yes			
858	Sajehra	151595 a						Yes				c			Yes	Yes	Yes	Yes	
859	Abhirva	151596	Yes					Yes				c			Yes	Yes	Yes	Yes	
860	Pali	151597										c			Yes	Yes	Yes	Yes	
861	Ekona	151598 c	b	c		c	c	Yes	c	c	c	c	c	b	Yes	Yes	Yes	Yes	Yes
862	Raela	151599 b	a	b		Yes	Yes	Yes	b	b	b	c	c	Yes	c	Yes			
863	Manjhwar	151600 a		b								c			Yes	Yes	Yes		
864	Alipur	151601 b	Yes	b		285205 b	b	b	c	c	b	c			Yes	Yes			
865	Nisvapur	151602 b	b	b		Yes	Yes	b	b	b	b	b	b	b	Yes	Yes	b	b	

Census of India 2011- Village Directory

Amenities and Land use (As in 2009)

Name of District:-Jalaun-Location CodeNo:-165

Name of CD Block:--Kadoura Location CodeNo:-0379

Sr.No.	Name village	Location code no.	Village connected to highways,village roads, banks & credit societies (If amenities available code -Yes is given, If not available within the village , the distance range code viz: a for < 5 Kms, b for 5-10 Kms and c for 10+ kms of nearest place where facility is available is given).											
			Connected to national highway(NH)	Connected to state highway(SH)	Connected to major district road (MDR)	Connected to others district road	Pucca roads	Kutchcha roads	Water bounded macadam(WBM) roads	Navigable waterway (river/canal)(NW)	Footpaths (FP)	Commercial & Co-operative Banks	ATM	Agricultural Credit Societies
1	2	3	68	69	70	71	72	73	74	75	76	77	78	79
813	Rasulpur	151550	Yes	Yes				Yes	Yes		Yes	b	b	b
814	Jora Khera	151551 b	b	b	Yes	Yes	Yes	Yes	Yes		Yes	b	c	b
815	Imiliya Bujurg	151552 b	c	c	a	a	a	Yes	Yes	c	Yes	b	c	b
816	Sunahta	151553 c	c	c	Yes	c	Yes	Yes	Yes	c	Yes	c	c	c
817	Kutra (Hamirpur)	151554												
818	Kahta(Hamirpur)	151555 c	c	Yes	Yes	b	Yes	Yes	c	Yes	c	c	c	c
819	Amisa	151556 c	c	c	Yes	a	Yes	Yes	c	Yes	b	c	b	
820	Dashahri	151557 c	Yes	Yes	Yes	a	Yes	Yes	Yes	Yes	b	c	b	
821	Karamchandpur	151558 c		b	b	b	Yes	Yes	Yes	Yes	b	c	b	
822	Mavai Brahmn	151559 c	c	Yes	Yes	Yes	Yes	Yes	Yes	Yes	c	c	b	
823	Dhhamni Khurd	151560												
824	Parsan	151561 c	c	Yes	Yes	Yes	Yes	Yes	Yes	Yes	Yes	c	c	
825	Samsi	151562 c	c				Yes	Yes	Yes	Yes	Yes	c	c	c
826	Basrehi	151563							Yes	Yes	Yes	c	c	c
827	Hajipur Saliya	151564												
828	Margaya	151565 c	Yes	Yes		Yes	Yes	Yes			Yes	b	b	b
829	Naka	151566 c	a	c	Yes	a	Yes	Yes	Yes	Yes	a	a	a	
830	Kadora	151567												
831	Bamhori	151568												
832	Pandora	151569 c		c	Yes	a	Yes	Yes	Yes	Yes	a	a	a	
833	Chatela	151570 b	c	c	Yes	Yes	Yes	Yes	Yes	Yes	b	c	b	
834	Kana Khera	151571 c	c	c	Yes	Yes	Yes	Yes	Yes	Yes	c	c	c	
835	Nagva	151572 c	b	Yes	Yes	c	Yes	Yes	Yes	c	b	c	b	
836	Chandrsi	151573 c	a		Yes	c	Yes	Yes	Yes	c	b	c	b	
837	Chirpura	151574												
838	Kyotara	151575							Yes		Yes	c	c	c
839	Himanpura	151576						Yes	Yes		Yes	c	c	c
840	Pathreta	151577 c	c			Yes	Yes	Yes	Yes	Yes	c	c	c	
841	Baragawn	151578 c	c	c			Yes	Yes	Yes	Yes	c	c	c	
842	Bheri Khurd	151579 c	Yes	Yes	Yes	Yes	Yes	Yes	Yes	Yes	Yes	c	c	
843	Madraladpur	151580	c			Yes	Yes	Yes	Yes	Yes	Yes	c	c	
844	Mauhari	151581	c		Yes	Yes	Yes	Yes	Yes	Yes	Yes	c	c	
845	Mavai Ahir	151582	c	Yes	Yes	Yes	Yes	Yes	Yes	Yes	Yes	c	c	
846	Hansa	151583 c	c	a	Yes	Yes	Yes	Yes	Yes	Yes	a	c	b	
847	Sondhi	151584 c	b	c	b	Yes	Yes	Yes	Yes	Yes	b	c	b	
848	Taharpur	151585 a	Yes	Yes		Yes	Yes	Yes	Yes	Yes	b	b	b	
849	Kathpurva	151586 c	c	Yes		Yes	Yes	Yes	Yes	Yes	a	c	b	
850	Babina	151587 c	Yes	Yes	Yes	Yes	Yes	Yes	Yes	Yes		c	c	
851	Pharhampur	151588 c	c	b	Yes	Yes	Yes	Yes	Yes	Yes	b	c	b	
852	Parosa 2	151589 c	a			Yes	Yes	Yes	Yes	Yes	a	a	a	
853	Etora Bavani	151590 c	b	Yes	Yes	Yes	Yes	Yes	Yes	Yes	b	c	b	
854	Matota	151591												
855	Sahadatpur	151592 c	b	Yes	Yes	Yes	Yes	Yes	Yes	Yes	b	c	b	
856	Bagi	151593 c	Yes	c	Yes	Yes	Yes	Yes	Yes	Yes	b	b	b	
857	Okaruaa	151594	b	Yes	Yes		Yes	Yes	Yes	Yes	Yes	c	c	
858	Sajehra	151595	a		Yes	Yes	Yes	Yes	Yes	Yes	Yes	c	c	
859	Abhirva	151596	c		Yes	Yes	Yes	Yes	Yes	Yes	Yes	c	c	
860	Pali	151597	b		Yes	Yes	Yes	Yes	Yes	Yes	Yes	c	c	
861	Ekona	151598 c	c	c	c	b	Yes	b	Yes	Yes	c	c	c	
862	Raela	151599 c	b	b	Yes		Yes	Yes	Yes	Yes	b	c	b	
863	Manjhwar	151600	b		Yes	Yes	Yes	Yes	Yes	Yes	Yes	c	c	
864	Alipur	151601 c	b	c	b	Yes	Yes	Yes	Yes	Yes	b	c	b	
865	Nisvapur	151602	b	c	a	a	Yes	Yes	Yes	Yes	a	b	c	b

Census of India 2011- Village Directory

Amenities and Land use (As in 2009)

Name of District:-Jalaun-Location CodeNo:-165

Name of CD Block:--Kadoura Location CodeNo:-0379

Sr.No.	Name village	Location code no.	Availability of miscellaneous facilities (If amenities available code -Yes is given, If not available within the village , the distance range code viz: a for < 5 Kms, b for 5-10 Kms and c for 10+ kms of nearest place where facility is available is given).																	Availability of electricity (Yes/No)				
			Self-Help Group (SHG)	Public distribution system (PDS) shop	Mandis / Regular market	Weekly Haat	Agricultural marketing society	Integrated Child Development Scheme (Nutritional Centres)	Anganwadi Centre (Nutritional Centres)	Others (Nutritional Centres)	ASHA (Accredited Social Health Activist)	Community centre with/without TV	Sports Field,	Sports Club / Recreation Centre	Cinema / Video Hall	Public Library	Public Reading Room	Newspaper Supply	Assembly Polling station	Birth & Death Registration Office	Power Supply for Domestic Use (ED)	Power Supply for Agricultural Use (EAG)	Power Supply for Commercial Use (EC)	Power Supply for All Uses (EA)
			80	81	82	83	84	85	86	87	88	89	90	91	92	93	94	95	96	97	98	99	100	101
813	Rasulpur	151550	Yes	Yes	b	b	b	b	Yes	Yes	Yes	b	Yes	b	c	c	c	c	Yes	b	Yes	Yes	Yes	Yes
814	Jora Khera	151551	b	Yes	c	c	c	c	Yes	Yes	Yes	Yes	c	c	c	c	c	c	b	Yes	c	Yes	Yes	Yes
815	Imiliya Bujurg	151552	Yes	Yes	c	c	c	Yes	Yes	Yes	Yes	Yes	Yes	c	c	c	c	b	Yes	c	Yes	Yes	Yes	No
816	Sunahta	151553	Yes	Yes	c	c	c	Yes	Yes	Yes	Yes	Yes	Yes	c	c	c	c	Yes	Yes	Yes	Yes	Yes	No	No
817	Kutra (Hamirpur)	151554																						
818	Kahta(Hamirpur)	151555	Yes	Yes	c	c	c	Yes	Yes	Yes	Yes	c	b	c	c	c	c	c	Yes	c	No	Yes	No	No
819	Amisa	151556	b	Yes	c	c	b	Yes	Yes	Yes	Yes	a	a	c	c	c	c	b	Yes	Yes	Yes	No	No	No
820	Dashahri	151557	Yes	Yes	b	b	c	Yes	Yes	Yes	Yes	c	Yes	c	c	c	c	b	Yes	Yes	Yes	Yes	No	No
821	Karamchandpur	151558	Yes	Yes	c	b	c	Yes	Yes	Yes	Yes	c	Yes	c	c	c	c	b	Yes	Yes	Yes	Yes	Yes	Yes
822	Mavai Brahmn	151559	Yes	Yes	c	c	c	Yes	Yes	Yes	Yes	c	Yes	c	c	c	c	Yes	Yes	Yes	Yes	Yes	Yes	Yes
823	Dhhamni Khurd	151560																						
824	Parsan	151561	Yes	Yes	c	c	c	Yes	Yes	Yes	Yes	c	c	c	c	c	c	c	Yes	c	Yes	Yes	Yes	Yes
825	Samsi	151562	Yes	Yes	c	c	c	c	Yes	Yes	Yes	c	c	c	c	c	c	Yes	Yes	Yes	Yes	Yes	Yes	Yes
826	Basrehi	151563	Yes	Yes	c	c	c	c	Yes	Yes	Yes	c	c	c	c	c	c	Yes	Yes	Yes	Yes	Yes	Yes	Yes
827	Hajipur Saliya	151564																						
828	Margaya	151565	b	Yes	b	b	b	b	Yes	Yes	Yes	b	Yes	b	c	c	Yes	Yes	Yes	Yes	Yes	No	No	No
829	Naka	151566	a	Yes	a	a	a	a	Yes	a	Yes	a	a	a	a	a	b	a	a	a	Yes	No	No	No
830	Kadora	151567																						
831	Bamhori	151568																						
832	Pandora	151569	Yes	Yes	a	a	a	a	Yes	Yes	Yes	a	a	a	a	a	a	Yes	a	a	Yes	No	No	No
833	Chatela	151570	Yes	Yes	b	b	b	b	Yes	Yes	Yes	b	Yes	Yes	b	b	b	Yes	Yes	Yes	Yes	Yes	Yes	No
834	Kana Khera	151571	Yes	Yes	c	c	c	Yes	Yes	Yes	Yes	c	Yes	c	c	c	c	Yes	Yes	Yes	Yes	Yes	Yes	Yes
835	Nagva	151572	c	a	b	b	b	c	Yes	Yes	Yes	c	b	c	c	c	c	b	Yes	b	Yes	Yes	No	No
836	Chandrsi	151573	c	Yes	b	b	b	c	Yes	Yes	Yes	c	Yes	c	c	c	c	b	Yes	b	Yes	No	No	No
837	Chirpura	151574																						
838	Kyotara	151575	Yes	c	c	c	c	Yes	Yes	Yes	Yes	c	c	c	c	c	Yes	Yes	Yes	Yes	Yes	Yes	Yes	Yes
839	Himanpura	151576	Yes	Yes	c	c	c	c	Yes	Yes	c	c	c	c	c	c	c	Yes	Yes	Yes	Yes	Yes	Yes	Yes
840	Pathreta	151577	Yes	Yes	c	Yes	Yes	Yes	Yes	Yes	Yes	c	Yes	c	c	c	Yes	Yes	Yes	Yes	Yes	Yes	Yes	Yes
841	Baragawn	151578	Yes	Yes	c	Yes	Yes	Yes	Yes	Yes	Yes	Yes	Yes	Yes	c	c	c	c	Yes	Yes	Yes	Yes	No	No
842	Bheri Khurd	151579	Yes	Yes	Yes	c	Yes	Yes	Yes	Yes	Yes	c	c	c	c	c	c	c	Yes	Yes	Yes	Yes	No	No
843	Madraladpur	151580	Yes	Yes	Yes	c	Yes	Yes	Yes	Yes	Yes	Yes	Yes	Yes	Yes	Yes	Yes	Yes	Yes	Yes	Yes	Yes	Yes	Yes
844	Mauhari	151581	Yes	Yes	Yes	Yes	Yes	Yes	Yes	Yes	Yes	Yes	Yes	Yes	Yes	Yes	Yes	Yes	a	Yes	Yes	Yes	Yes	Yes
845	Mavai Ahir	151582	Yes	Yes	Yes	c	Yes	Yes	Yes	Yes	Yes	Yes	Yes	Yes	Yes	Yes	Yes	Yes	Yes	Yes	Yes	Yes	Yes	Yes
846	Hansa	151583	Yes	Yes	b	b	b	b	Yes	Yes	Yes	b	Yes	Yes	c	c	c	a	Yes	c	Yes	Yes	No	No
847	Sondhi	151584	b	a	b	b	b	b	Yes	Yes	Yes	b	Yes	c	c	c	c	b	Yes	b	Yes	Yes	Yes	Yes
848	Taharpur	151585	Yes	Yes	b	b	b	b	Yes	Yes	Yes	b	Yes	b	c	c	c	c	Yes	b	Yes	Yes	Yes	Yes
849	Kathpurva	151586	Yes	Yes	b	b	b	Yes	Yes	Yes	Yes	b	Yes	c	c	c	c	c	Yes	c	Yes	Yes	No	No
850	Babina	151587	Yes	Yes	b	a	a	a	a	Yes	Yes	a	Yes	c	c	c	c	c	Yes	a	Yes	Yes	Yes	Yes
851	Pharhampur	151588	Yes	a	b	b	b	Yes	a	Yes	a	b	a	Yes	c	c	c	a	a	c	Yes	Yes	No	No
852	Parosa 2	151589	Yes	Yes	a	a	a	Yes	Yes	Yes	Yes	a	Yes	c	c	c	c	a	Yes	Yes	Yes	Yes	No	No
853	Etora Bavani	151590	Yes	Yes	b	b	b	Yes	Yes	Yes	Yes	b	a	c	c	c	c	b	Yes	Yes	Yes	Yes	No	No
854	Matota	151591																						
855	Sahadatpur	151592	Yes	a	b	b	b	Yes	Yes	Yes	Yes	b	Yes	c	c	c	c	b	Yes	Yes	Yes	Yes	No	No
856	Bagi	151593	b	Yes	b	b	b	Yes	Yes	Yes	Yes	b	c	c	c	c	c	b	Yes	b	Yes	Yes	Yes	Yes
857	Okaruaa	151594	Yes	Yes	Yes	b	Yes	Yes	Yes	Yes	Yes	Yes	Yes	Yes	Yes	Yes	Yes	Yes	Yes	Yes	Yes	Yes	Yes	Yes
858	Sajehra	151595	Yes	Yes	Yes	b	Yes	Yes	Yes	Yes	Yes	Yes	Yes	Yes	Yes	Yes	Yes	Yes	a	Yes	Yes	Yes	Yes	Yes
859	Abhirva	151596	Yes	Yes	Yes	c	Yes	Yes	Yes	Yes	Yes	Yes	Yes	Yes	Yes	Yes	Yes	Yes	Yes	Yes	Yes	Yes	Yes	Yes
860	Pali	151597	Yes	Yes	Yes	Yes	Yes	Yes	Yes	Yes	Yes	Yes	Yes	Yes	Yes	Yes	Yes	Yes	Yes	Yes	Yes	Yes	Yes	Yes
861	Ekona	151598	Yes	Yes	c	c	c	Yes	Yes	Yes	Yes	c	Yes	c	c	c	c	b	Yes	Yes	No	Yes	No	No
862	Raela	151599	Yes	Yes	b	b	b	b	Yes	Yes	Yes	b	b	b	b	c	c	b	Yes	b	Yes	Yes	Yes	Yes
863	Manjhwar	151600	Yes	Yes	Yes	Yes	Yes	Yes	Yes	Yes	Yes	Yes	Yes	Yes	Yes	Yes	Yes	Yes	a	a	Yes	Yes	Yes	Yes
864	Alipur	151601	Yes	Yes	b	b	b	b	Yes	Yes	Yes	b	c	c	c	c	c	b	Yes	b	Yes	Yes	Yes	Yes
865	Nisvapur	151602	b	a	b	b	b	b	Yes	b	b	Yes	Yes	b	b	b	b	b	Yes	Yes	Yes	Yes	No	No

Census of India 2011- Village Directory

Amenities and Land use (As in 2009)

Name of District:-Jalaun-Location CodeNo:-165

Name of CD Block:--Kadoura Location CodeNo:-0379

Sr.No.	Name village	Location code no.	Land Use																	Name of three most important commodities manufactured			
			Nearest Town	Area under different types of land use (in hectares rounded up to one decimal place)												Area irrigated by source (in hectare).					First	Second	Third
				Name	Distance range code i.e. a for <= 5 Kms. b for 5-10 Kms and c for 10+ Kms.	Forests	Area under Non-agricultural Uses	Barren and Un-cultivable land	Permanent Pastures and Other Grazing Lands	Land Under Miscellaneous Tree Crops etc.	Culturable Waste Land	Fallow lands other than current fallows	Current Fallows	Net Area Sown	Total Irrigated Land Area	Total Un-irrigated Land Area	Canals (C)	Wells/Tube-wells(W/TW)	Tanks/Lakes(TL)	Water Falls(WF)			
1	2	3	102	103	104	105	106	107	108	109	110	111	112	113	114	115	116	117	118	119	120	121	122
813	Rasulpur	151550			0	3.2	18.8	0	0	1.2	1.1	0.7	273.6	122.6	151	122.6	0	0	0	0			
814	Jora Khera	151551 JALAUN c			0	44	0	0	4.6	2.5	1.3	1.3	366.8	193.1	173.7	189.4	3.7	0	0	0			
815	Imiliya Bujurg	151552 ORAI c			0	70.6	0	0	0	1.5	26.7	0	621	456.1	165	436.1	20	0	0	0			
816	Sunahta	151553 ORAI c			40.7	66.2	0	0	0	1.7	0	75.1	509.4	162.6	346.8	117.6	45	0	0	0			
817	Kutra (Hamirpur)	151554 ORAI c			171	18.5	0	0	0	0.3	0	12.6	171.7	63.6	108	63.6	0	0	0	0			
818	Kahta(Hamirpur)	151555 ORAI c			239.4	16.2	0	12	133.2	1.4	3.8	148	402.1	128.8	273.3	100	28.8	0	0	0			
819	Amisa	151556 ORAI c			29	0	0	0	0	0.5	1.4	2.2	290.8	216.3	74.5	216.3	0	0	0	0			
820	Dashahri	151557 KADAUF c			0	22	0	0	0	0	0	14.1	250.4	118.9	131.5	100.9	18	0	0	0			
821	Karamchandpur	151558 KADAUF c			0	68	0	0	0	0	0	25	580	180.9	399	160	20	0	0	0			
822	Mavai Brahmn	151559 JALAUN c			0	67.1	0	0	1.1	1.2	0	5.2	603.3	452.7	150.6	452.7	0	0	0	0			
823	Dhhamni Khurd	151560 JALAUN			0	11.4	0	0	0	0	0	0.4	186.6	132.4	54.3	132.4	0	0	0	0			
824	Parsan	151561 KALPI c			0	0	0	0	0	0	146.1	3121.4	1145	81	1064	81	0	0	0	0			
825	Samsi	151562 JALAUN c			0	39.3	0	0	0	0	0	52.9	136.1	19.3	116.8	19.3	0	0	0	0			
826	Basrehi	151563 JALAUN c			0	110.4	0	0	0	2	0	22.3	279.5	129.5	150	129.5	0	0	0	0			
827	Hajipur Saliya	151564 JALAUN c			1.5	33.4	0	1.1	0	0	0	1.8	433	94.8	338.2	94.8	0	0	0	0			
828	Margaya	151565 JALAUN b			1.1	136.2	0	0	0	34.2	0	1460.7	547.8	43.6	505.2	43.6	0	0	0	0			
829	Naka	151566 KADAUF a			0	47.1	0	0	0	1.4	2	3.2	633.1	437.2	195.9	380.3	56.9	0	0	0			
830	Kadora	151567			0	42.8	8.6	1.5	2.1	11.3	6.6	10	789.6	300	489.6	244	0.6	0	0	55.4			
831	Bamhori	151568 KADOR a			0	12.1	0	0	0	2.5	1	1.1	192.5	29.4	163.1	20.4	9	0	0	0			
832	Pandora	151569 JALAUN a			0	41.9	0	0	0	0.5	2.8	4.2	498.5	254.9	243.6	217	37.9	0	0	0			
833	Chatela	151570 JALAUN c			164.2	193.4	0	0	4.1	30.2	0	15	1106.2	147.4	958.8	48.2	99.2	0	0	0			
834	Kana Khera	151571 KADOR a			51.3	83	0	0	0	0	0	371.1	560.7	105.3	455.4	95.3	0	0	0	10			
835	Nagya	151572 KALPI c			4	35.2	0	0	0	0.2	0.2	8.5	614.1	102.5	511.6	87.1	15.4	0	0	0			
836	Chandrsi	151573 KALPI c			3.4	58.6	0	0	0.2	0	0.7	6.4	261	73.3	187.7	0	73.3	0	0	0			
837	Chirpura	151574 JALAUN c			0	31.5	0	0	0	4.9	0	0	55.8	8.9	46.9	8.9	0	0	0	0			
838	Kyotara	151575			0	60.6	0	0	0	0	0	0	129.2	39.4	89.9	39.4	0	0	0	0			
839	Himanpura	151576 JALAUN c			0	123.2	0	0	0	0	0	20	145.4	42.9	102.5	42.9	0	0	0	0			
840	Pathreta	151577			6.4	172.9	0	0	0	0	0	41.6	492.1	75.9	416.2	75.9	0	0	0	0			
841	Baragawn	151578 KALPI c			22	82	373.6	0	0	47.9	0	12	1209.5	599	610.4	0	494.1	0	0	104.9			
842	Bheri Khurd	151579 KADOR a			0	0	205.3	0	0	6.5	0	24.1	1136.5	599.7	536.8	599.7	0	0	0	0			
843	Madraladpur	151580 JALAUN c			97.1	15.8	2.1	0	0	1.1	0	2	325.2	22.1	303.2	22.1	0	0	0	0			
844	Mauhari	151581 JALAUN c			0	2.1	0	0	0	0	8	0	342.2	29.2	313.1	0	29.2	0	0	0			
845	Mavai Ahir	151582 JALAUN c			0	1.1	2	0	0	8.1	2	0	182.3	27.1	155.2	0	27.1	0	0	0			
846	Hansa	151583 KALPI c			2.1	69.6	0	0	0	0	0.9	4.2	785	275	510	101.2	173.8	0	0	0			
847	Sondhi	151584 KALPI c			0	33.3	0	0	0	0.3	1	9.7	537.1	360.7	176.4	148.2	212.4	0	0	0			
848	Taharpur	151585 ORAI c			0	44.1	2.5	0	0	2.2	6.9	0.4	503.1	358.3	144.8	0	358.3	0	0	0			
849	Kathpurva	151586 KALPI c			0	38.4	0	0	0.1	0	0	12.2	306	213	93	202.8	10.2	0	0	0			
850	Babina	151587 KALPI c			1.1	153.3	0	0	3.1	10.2	1.3	93.2	1441.4	452	989.5	432	0	0	0	20			
851	Pharhampur	151588 KALPI c			0	9	0	0	0	0	0	0	113.4	48.3	65	40.4	7.9	0	0	0			
852	Parosa 2	151589 JALAUN a			0	54.3	0	0	0	2.3	0	0	569.6	352.7	216.9	271	13.5	0	0	68.2			
853	Etora Bavani	151590 KAODR a			0	44.8	0	0	0.2	3.1	1.4	6	385.6	219.4	166.1	219.4	0	0	0	0			
854	Matota	151591 JALAUN			0	5.9	5.1	0	0	0	0	9.3	185.6	87	98.6	87	0	0	0	0			
855	Sahadatpur	151592			0	0	0	0	0	0	0	0	220	220	0	0	0	0	0	220			
856	Bagi	151593 JALAUN c			0	98	0	7.2	5.7	9.2	0	5.5	1228.7	734.3	494.4	535.1	199.2	0	0	0			
857	Okaruaa	151594			0	5.2	0	0	0	0	0	164.1	52.1	52.1	0	0	52.1	0	0	0			
858	Sajehra	151595 JALAUN			0	21	0	0	6	0	0	28	166	52	114	52	0	0	0	0			
859	Abhirva	151596 JALAUN c			104	14	0	0	0	0	0	2	185.1	185.1	0	185.1	0	0	0	0			
860	Pali	151597 JALAUN c			211	7	6	0	113.2	0	164	0	186.1	20	166.1	20	0	0	0	0			
861	Ekona	151598 KADOR a			496.5	126.5	7.8	1.6	0	2.1	2.2	12.7	521.1	64	457.1	4	60	0	0	0			
862	Raela	151599			325.1	5.1	0	0	0	5.1	0	3.4	462.7	123.1	339.6	0	123.1	0	0	0			
863	Manjhwar	151600 JALAUN b			21	0	6.2	0	0	14	15.1	0	160.3	62.1	98.2	0	62.1	0	0	0			
864	Alipur	151601 KALPI c			0	53.8	0	0	0	1.3	3	13	497.1	328.9	168.2	148.2	180.7	0	0	0			
865	Nisvapur	151602 KADOR a			0	26.5	0	0	0.6	5	4.3	2	407.9	116.4	291.5	100	16	0	0	0			

Census of India 2011- Village Directory

Amenities and Land use (As in 2009)

Name of District:-Jalaun-Location CodeNo:-165

Name of CD Block:--Kadoura Location CodeNo:-0379

Sr.No.	Name village	Location code no.	Total area of the village (in hectares rounded up to one decimal place)	Total population (2011 census)	Number of households (2011 census)	Number of educational amenities available. (If not available within the village , the distance range code viz; a for < 5 Kms, b for 5-10 Kms and c for 10+ kms of nearest place where facility is available is given).													
						Pre-Primary school (PP)	Primary school (P)	Middle school (M)	Secondary School (S)	Senior Secondary school (SS)	Degree college of arts science & commerce (ASC)	Engineering college(EC)	Medical college (MC)	Management institute (MI)	Polytechnic (Pt)	Vocational training school /ITI	Non-formal training centre (NFTC)	Special school for disabled (SSD)	Others (specify)
1	2	3	4	5	6	7	8	9	10	11	12	13	14	15	16	17	18	19	20
866	Lodipur	151603	332.1	932	174	1	1	b	b	b	c	c	c	c	c	c	c	b	
867	Jamrehi	151604	343.7	1282	216	c	1	1	1	c	c	c	c	c	c	c	c	c	c
868	Jaksiya	151605	1038.2	1880	304	1	1	1	c	c	c	c	c	c	c	c	c		
869	Gohana	151606	351.5	652	101	b	1	b	b	b	c	c	c	c	c	c	c		
870	Harchandpur	151607	266.7	2590	441	2	2	1		b	c	c	c	c	c	c	c	b	
871	Kusmra Bavani	151608	787.2	2654	434	1	5	1	a	b	c	c	c	c	c	c			
872	Udanpur	151609	591.2	2552	426	3	3	1	2	1	c	c	c	c	c	c	b	b	
873	Khutmila	151610	623.2	1523	281		1												
Block T O T A L :			69822.7	182178	30731	24	134	80	10	6	4	0	0	0	0	0	0	0	0

Census of India 2011- Village Directory

Amenities and Land use (As in 2009)

Name of District:-Jalaun-Location CodeNo:-165

Name of CD Block:--Kadoura Location CodeNo:-0379

Sr.No.	Name village	Location code no.	Number of Medical Amenities available. (If not available within the village , the distance range code viz; a for < 5 Kms, b for 5-10 Kms and c for 10+ kms of nearest place where facility is available is given).										Number of Non-Government Medical Amenities available.								
			Community health centre (CHC)	Primary health centre (PHC)	Primary health sub centre (PHS)	Maternity and child welfare centre (MCWC)	T.B. clinic (TBC)	Hospital-allopathic (HA)	Hospital-alternative medicine (HO)	Dispensary (D)	Veterinary hospital (VH)	Mobile health clinic (MHC)	Family welfare centre (FWC)	Charitable non Govt. hospital/Nursing home.	Medical practitioner with MBBS Degree	Medical practitioner with other degree	Medical practitioner with no degree	Traditional practitioner and faith healer .	Medicine Shop	Others	
1	2	3	21	22	23	24	25	26	27	28	29	30	31	32	33	34	35	36	37	38	
866	Lodipur	151603 c	b	b	b	b	a	b	b	b	b	b	b	0	0	0	0	0	1	0	
867	Jamrehi	151604 c	c	c	c	c	c	c	c	c	c	c	c	0	0	0	0	0	1	0	
868	Jaksiya	151605 c	c	c	c	c	c	c	c	c	c	c	c	0	0	0	0	0	1	0	
869	Gohana	151606 b	b	a	b	b	b	b	b	a	c	b	b	0	0	0	0	0	1	0	
870	Harchandpur	151607 b	b	b	b	b	b	b	b	b	b	b	b	0	0	0	0	0	1	0	
871	Kusma Bavani	151608 b	b	a	b	b	b	b	b	a	c	b	b	0	0	0	0	0	1	0	
872	Udanpur	151609 b	b		1	1 b		1				1 b	b	0	0	0	0	1	1	0	
873	Khutmila	151610												0	0	0	0	1	0	0	
Block T O T A L :			0	1	2	4	0	2	0	1	5	1	0	0	0	0	0	1	17	44	22

Census of India 2011- Village Directory

Amenities and Land use (As in 2009)

Name of District:-Jalaun-Location CodeNo:-165

Name of CD Block:-Kadoura Location CodeNo:-0379

Sr.No.	Name village	Location code no.	Availability of drinking water - Yes / No								Availability of toilet & others Yes / No			
			Tap water (Treated/Untreated)	Well water (Covered / Uncovered well)	Hand Pump	Tube wells / Bore well	Spring	River / Canal	Tank / Pond / Lake	Others	Community toilet including bath.	Community toilet excluding bath.	Rural sanitary mart or sanitary hardware outlet available near the village.	Community bio-gas or recycle of waste for productive use.
1	2	3	39	40	41	42	43	44	45	46	47	48	49	50
866	Lodipur	151603	Yes	No	No	No	No	No	No	No	No	No	No	No
867	Jamrehi	151604	Yes	Yes	Yes	Yes	No	Yes	Yes	No	No	No	No	No
868	Jaksiya	151605	Yes	Yes	Yes	Yes	No	Yes	Yes	No	No	Yes	Yes	No
869	Gohana	151606	Yes	No	Yes	Yes	No	No	No	No	No	No	No	No
870	Harchandpur	151607	Yes	No	Yes	Yes	No	Yes	Yes	No	No	No	No	No
871	Kusmra Bavani	151608	Yes	Yes	Yes	Yes	No	No	Yes	No	No	No	No	No
872	Udanpur	151609	Yes	Yes	Yes	Yes	No	Yes	Yes	No	No	No	No	No
873	Khutmila	151610	Yes	No	Yes	Yes	No	No	No	No	No	No	No	No
Block T O T A L :			98	44	94	84	0	23	43	0	0	2	2	0

Census of India 2011- Village Directory

Amenities and Land use (As in 2009)

Name of District:-Jalaun-Location CodeNo:-165

Name of CD Block:--Kadoura Location CodeNo:-0379

Sr .No.	Name village	Location code no.	Communication and transport facilities (If amenities available code -Yes is given except for Village Pin Code ,If not available within the village , the distance range code viz; a for < 5 Kms, b for 5-10 Kms and c for 10+ kms of nearest place where facility is available is given).																
			Post office(PO)	Sub post office (SPO)	Post & Telegraph office (P&TO)	Village Pin Code	Telephones (Land lines)	Public call office (PCO)	Mobile phone coverage	Internet cafes/ Common service centre (CSC)	Private courier facility	Bus service (Public & Private)	Railway stations	Auto/Modified Autos	Taxis and Vans	Tractors	Cycle-pulled rickshaws(Manual & Machine driven)	Carts driven by animals	Sea /River ferry service
1	2	3	51	52	53	54	55	56	57	58	59	60	61	62	63	64	65	66	67
866	Lodipur	151603 b	b	b		b	b	b	b	b	b	b	c	b	b	Yes	Yes	Yes	
867	Jamrehi	151604 c	b	c		c		c	c	c	c	c	c	c	Yes	Yes	Yes	Yes	
868	Jaksiya	151605 b	a											a	Yes	Yes	Yes	Yes	
869	Gohana	151606 b	a	b		285203	Yes	Yes	b		b	b	c	a	Yes	c			c
870	Harchandpur	151607	b	Yes		285203	Yes	Yes	Yes	b	b	b	c	b	Yes	Yes	Yes	Yes	Yes
871	Kusmra Bavani	151608 b	a	b			Yes	Yes	Yes	b	b	a	c	c	a	Yes	c	Yes	
872	Udanpur	151609 b	Yes	b			Yes	Yes	Yes	b	b	Yes	c	b	Yes	Yes	Yes	Yes	Yes
873	Khutmila	151610 a						Yes					c			Yes	Yes	Yes	Yes
Block T O T A L :			1	23	5	38	23	18	52	2	1	33	3	9	24	76	41	70	6

Census of India 2011- Village Directory

Amenities and Land use (As in 2009)

Name of District:-Jalaun-Location CodeNo:-165

Name of CD Block:--Kadavra Location CodeNo:-0379

Sr.No.	Name village	Location code no.	Village connected to highways,village roads, banks & credit societies (If amenities available code -Yes is given, If not available within the village , the distance range code viz; a for < 5 Kms, b for 5-10 Kms and c for 10+ kms of nearest place where facility is available is given).											
			Connected to national highway(NH)	Connected to state highway(SH)	Connected to major district road (MDR)	Connected to others district road	Pucca roads	Kutchcha roads	Water bounded macadam(WBM) roads	Navigable waterway (river/canal)(NW)	Footpaths (FP)	Commercial & Co-operative Banks	ATM	Agricultural Credit Societies
1	2	3	68	69	70	71	72	73	74	75	76	77	78	79
866	Lodipur	151603 c	b	c	c	Yes	Yes	Yes	b	b	b	c	b	
867	Jamrehi	151604 c	c	c	c	Yes	Yes	Yes	a	Yes	c	c	c	
868	Jaksiya	151605 c	c	Yes	Yes	b	Yes	b	b	b	c	c	c	
869	Gohana	151606 b	a	a	a	Yes	Yes	Yes		Yes	b	b	b	
870	Harchandpur	151607 c	b	c	Yes	Yes	Yes	Yes	Yes	Yes	b	c	b	
871	Kusmra Bavani	151608 c	a	a	a	Yes	Yes	Yes		Yes	b	b	b	
872	Udanpur	151609 c	Yes		Yes	Yes	Yes	Yes	Yes	b	b	c	b	
873	Khutmila	151610			Yes	Yes	Yes	Yes		Yes				
Block T O T A L :			8	25	41	62	47	80	79	18	87	5	1	3

Census of India 2011- Village Directory

Amenities and Land use (As in 2009)

Name of District:-Jalaun-Location CodeNo:-165

Name of CD Block:--Kadoura Location CodeNo:-0379

Sr .No.	Name village	Location code no.	Availability of miscellaneous facilities (If amenities available code -Yes is given, If not available within the village , the distance range code viz; a for < 5 Kms, b for 5-10 Kms and c for 10+ kms of nearest place where facility is available is given).															Availability of electricity (Yes/No)							
			Self-Help Group (SHG)	Public distribution system (PDS) shop	Mandis / Regular market	Weekly Haat	Agricultural marketing society	Integrated Child Development Scheme (Nutritional Centres)	Anganwadi Centre (Nutritional Centres)	Others (Nutritional Centres)	ASHA (Accredited Social Health Activist)	Community centre with/without TV	Sports Field,	Sports Club / Recreation Centre	Cinema / Video Hall	Public Library	Public Reading Room	Newspaper Supply	Assembly Polling station	Birth & Death Registration Office	Power Supply for Domestic Use (ED)	Power Supply for Agricultural Use (EAG)	Power Supply for Commercial Use (EC)	Power Supply for All Uses (EA)	
1	2	3	80	81	82	83	84	85	86	87	88	89	90	91	92	93	94	95	96	97	98	99	100	101	
866	Lodipur	151603	b	a	b	b	b	b	b	b	b	b	b	b	b	b	b	b	a	b	No	No	No	No	
867	Jamrehi	151604	Yes	Yes	c	c	c	Yes	Yes	Yes	Yes	c	Yes	c	c	c	c	b	Yes	Yes	Yes	Yes	No	No	
868	Jaksiya	151605	Yes	Yes	c	c	c	Yes	Yes	Yes	c	Yes	c	c	c	c	c	c	Yes	c	No	Yes	No	No	
869	Gohana	151606	a	Yes	b	b	b	Yes	Yes	Yes	Yes	b	b	c	c	c	c	b	Yes	Yes	Yes	Yes	No	No	
870	Harchandpur	151607	b	Yes	b	b	b	Yes	b	Yes	Yes	b	Yes	Yes	Yes	Yes	Yes	Yes	Yes	Yes	Yes	Yes	No	No	
871	Kusmra Bavani	151608	Yes	Yes	b	b	b	Yes	Yes	Yes	Yes	b	b	c	c	c	c	b	Yes	Yes	Yes	Yes	No	No	
872	Udanpur	151609	b	Yes	b	b	b	b	Yes	Yes	Yes	Yes	Yes	Yes	Yes	b	b	Yes	Yes	Yes	Yes	Yes	Yes	No	No
873	Khutmila	151610	Yes	Yes	Yes	b	Yes	Yes	Yes	Yes	Yes	Yes	Yes	Yes	Yes	Yes	Yes	Yes	Yes	Yes	Yes	Yes	Yes	Yes	
Block T O T A L :			79	86	18	16	21	59	93	95	91	24	63	26	17	19	21	47	88	66	89	88	49	47	

Census of India 2011- Village Directory

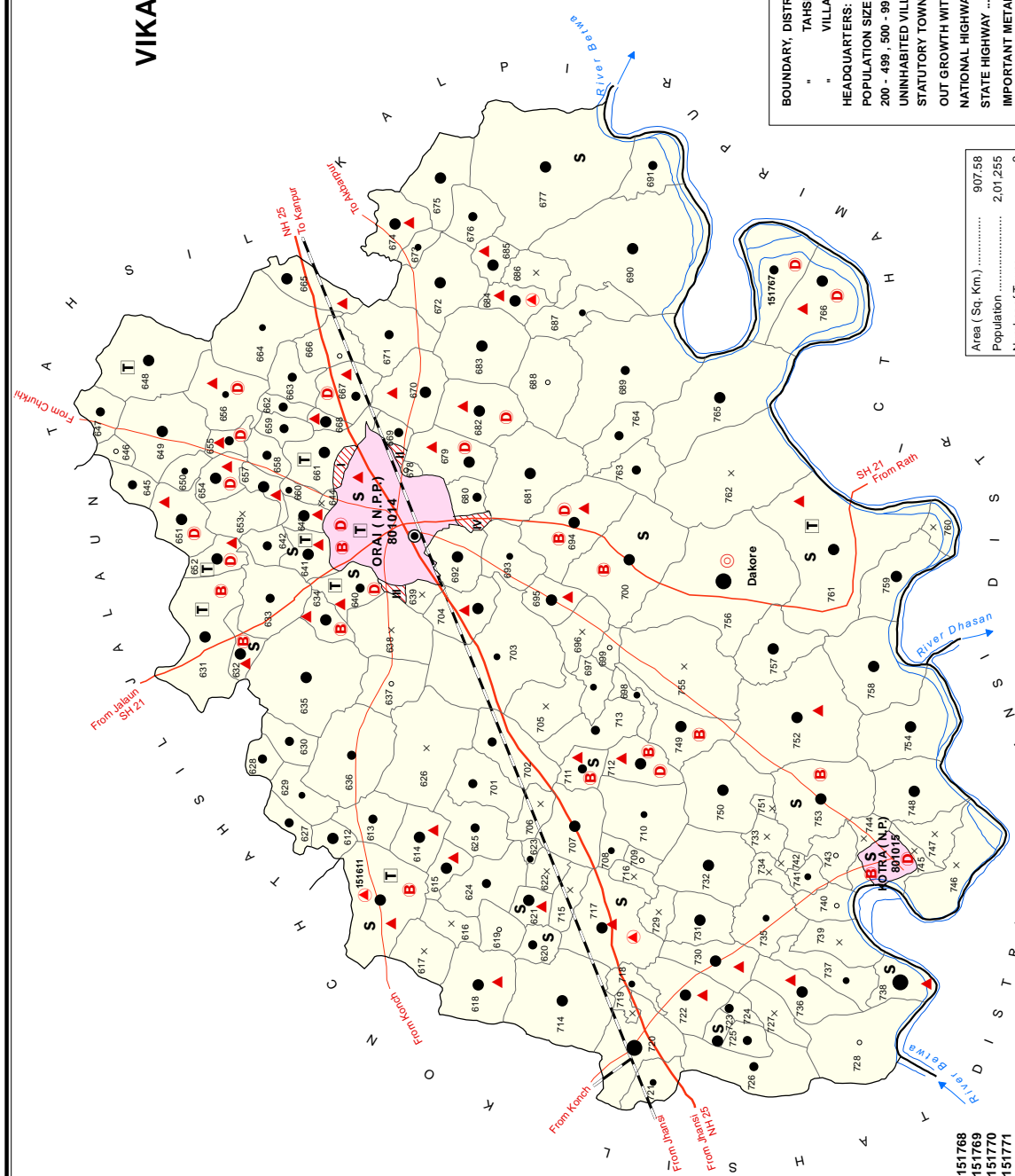
Amenities and Land use (As in 2009)

Name of District:-Jalaun-Location CodeNo:-165

Name of CD Block:--Kadoura Location CodeNo:-0379

Sr.No.	Name village	Location code no.	Land Use																	Name of three most important commodities manufactured		
			Nearest Town	Area under different types of land use (in hectares rounded up to one decimal place)											Area irrigated by source (in hectare).					First	Second	Third
				Name Distance range code i.e. a for < 5 Kms, b for 5-10 Kms and c for 10+ kms.	Forests	Area under Non-agricultural Uses	Barren and Un-cultivable land	Permanent Pastures and Other Grazing Lands	Land Under Miscellaneous Tree Crops etc.	Culturable Waste Land	Fallow lands other than current fallows	Current Fallows	Net Area Sown	Total Irrigated Land Area	Total Un-irrigated Land Area	Canals (C)	Wells/Tube-wells(W/TW)	Tanks/Lakes(TL)	Water Falls(WF)			
102	103	104	105	106	107	108	109	110	111	112	113	114	115	116	117	118	119	120	121	122		
866	Lodipur	151603 KADOR ^a b		66.8	21.4	0	0	0	5	0	6.8	232.3	82.8	149.5	73.9	8.8	0	0	0			
867	Jamrehi	151604		31.6	31.2	0	0	0	0.2	0	5.5	275.2	275.2	0	0	0	0	0	275.2			
868	Jaksiya	151605 JALAUN c		102.7	50.3	31.2	0	0	0	202.3	10.1	640.7	172.1	468.6	100	0	0	0	72			
869	Gohana	151606 KADOR ^a b		0	27.2	0	0	0	1.4	0	15.8	307.2	141.7	165.5	101.1	0	40.6	0	0			
870	Harchandpur	151607 KADOR ^a b		0	36.6	0	0	0.2	3.4	2.6	6	218	65	153	60	5	0	0	0			
871	Kusmra Bavani	151608 JALAUN		0	57.9	0	0	2.1	5	79.8	0	642.4	311.3	331.1	310.3	1	0	0	0			
872	Udanpur	151609 KADOR ^a b		0	57.2	0	0	0	4.6	0	41.2	488.2	221.4	266.9	221.4	0	0	0	0			
873	Khutmila	151610 JALAUN b		0	11	1.4	0	0	0	0	0	611.1	110	501.1	110	0	0	0	0			
Block T O T A L :			0	0	4415.4	4975.8	1091.2	72.2	384.7	442.8	821.4	6883	50735	22272	28465	16793	3489.9	84.2	0			

INDIA
UTTAR PRADESH
VIKAS KHAND DAKOR
(TAHSIL ORAI)
DISTRICT JALAUN



- S** HIGH SCHOOL/JUNIOR COLLEGE.....
- T** TECHNICAL INSTITUTION.....
- B** BANK.....
- D** DISPENSARY.....
- ▲** PRIMARY HEALTH CENTRE.....
- ▲** OTHER MEDICAL SERVICES.....

- BOUNDARY, DISTRICT**.....
- TAHSIL**.....
- VILLAGE WITH MDDS CODE**.....
- HEADQUARTERS: DISTRICT, TAHSIL, VIKAS KHAND**.....
- POPULATION SIZE OF VILLAGE: BELOW 200**.....
- 200 - 499 - 500 - 999 - 1,000 - 4999 - 5000 AND ABOVE**.....
- UNINHABITED VILLAGE WITH MDDS CODE**.....
- STATUTORY TOWN WITH MDDS CODE**.....
- OUT GROWTH WITH MDDS CODE**.....
- NATIONAL HIGHWAY**.....
- STATE HIGHWAY**.....
- IMPORTANT METALLED ROADS**.....
- RAILWAY LINE : BROAD GAUGE**.....
- RIVER & STREAM**.....

Area (Sq. Km.)	907.58
Population	2,01,255
Number of Towns	2
Number of Out Growths	4
Number of Villages	157

- I - CHAURACI (O.G.) - 151768
- II - IKLASPURA (O.G.) - 151769
- III - MAUJA ORAI (O.G.) - 151770
- IV - KUTHONDA (O.G.) - 151771

NOTE - VIKAS KHAND BOUNDARY IS CO-TERMINUS WITH THE TAHSIL BOUNDARY

NOTE : District headquarters is also the Tahsil headquarters.

Alphabetical list of Villages (CD Block Wise)

Name of District: Jalaun

Name of CD BLOCK: Dakor

Sr. No.	Name of village	2011 Census location code	2001 Census location code
1	Aindha	151731	04461200
2	Air	151684	04456500
3	Airi	151763	04464400
4	Ait	151720	04460100
5	Ajnara	151671	04455200
6	Ajnari	151692	04457300
7	Akorhi	151621	04450200
8	Amguwan	151655	04453600
9	Amrodh	151728	04460900
10	Atariya	151648	04452900
11	Aunta	151649	04453000
12	Babupura	151626	04450700
13	Badanpura	151719	04460000
14	Badera	151693	04457400
15	Baghaura Rural	151638	04451900
16	Bajhera	151715	04459600
17	Bajida	151641	04452200
18	Bamohri Kalan	151674	04455500
19	Bandha	151666	04454700
20	Bandhauri	151765	04464600
21	Banphara	151658	04453900
22	Bara Gaon	151712	04459300
23	Bardar	151676	04455700
24	Bardh	151618	04449900
25	Barha Jalaun	151612	04449300
26	Barha Orai	151653	04453400
27	Barsar	151752	04463300
28	Bhatpura	151696	04457700
29	Bhitara	151724	04460500
30	Bhua	151702	04458300
31	Binaura	151736	04461700
32	Birguan	151697	04457800
33	Bohadpura	151635	04451600
34	Chak Orai	151678	04455900
35	Chakjagdeopur	151654	04453500
36	Chauraci (OG)	151768	
37	Chaursi	151661	04454200
38	Chawanpura	151718	04459900
39	Chilli	151695	04457600
40	Dadari	151677	04455800
41	Dakore	151756	04463700
42	Daulatpura Kalpi	151659	04454000

43	Daulatpura Orai	151619	04450000
44	Dhagwan Kalan	151714	04459500
45	Dhagwan Khurd	151620	04450100
46	Dhamni Buzurg	151683	04456400
47	Dhar Goan	151682	04456300
48	Dhurat	151722	04460300
49	Dinupura	151686	04456700
50	Etwan Jalaun	151630	04451100
51	Gadhhar	151632	04451300
52	Girthan	151704	04458500
53	Gora Khurd	151688	04456900
54	Goran	151750	04463100
55	Gurha	151766	04464700
56	Gurru	151751	04463200
57	Guta Khurd	151656	04453700
58	Haidalpur	151762	04464300
59	Hardoi Gujar	151611	04449200
60	Hazratpura	151646	04452700
61	Hilgna	151745	04462600
62	Husepura	151729	04461000
63	Ikahra	151699	04458000
64	Ikhlashpur	151669	04455000
65	Iklaspura (OG)	151769	
66	Imiliya	151614	04449500
67	Intarora	151660	04454100
68	Jagatpur Buzurg	151645	04452600
69	Jaipura	151663	04454400
70	Jaisari Kalan	151753	04463400
71	Jaisari Khurd	151757	04463800
72	Jalalpur Chirgawan	151657	04453800
73	Jhonka	151716	04459700
74	Kahta	151758	04463900
75	Kaitheri	151711	04459200
76	Kajupura	151710	04459100
77	Kakahra	151647	04452800
78	Kamtha	151754	04463500
79	Kankan Khera	151624	04450500
80	Kapasi	151701	04458200
81	Karmer	151672	04455300
82	Karokhara	151733	04461400
83	Karsan	151640	04452100
84	Karthara	151741	04462200
85	Karwi Buzurg	151689	04457000
86	Karwi Khurd	151687	04456800
87	Khadani	151735	04461600
88	Kharka	151690	04457100
89	Kharusa	151615	04449600

90	Khera Kalan	151625	04450600
91	Kishora	151743	04462400
92	Kotra	151744	04462500
93	Kuiyan	151679	04456000
94	Kukar Gaon	151634	04451500
95	Kurauna	151691	04457200
96	Kurkuru	151730	04461100
97	Kusmi	151613	04449400
98	Kusmiliya	151700	04458100
99	Kuthonda	151681	04456200
100	Kuthonda (OG)	151771	
101	Lahariya Rural	151637	04451800
102	Lahura	151650	04453100
103	Laikupur	151673	04455400
104	Lalpura	151742	04462300
105	Lidhaura	151727	04460800
106	Madora	151643	04452400
107	Magrayan	151633	04451400
108	Makrechha	151759	04464000
109	Malupura	151628	04450900
110	Mauja Orai (OG)	151770	
111	Maukhri	151680	04456100
112	Mawai Maukhari	151636	04451700
113	Minora Orai	151631	04451200
114	Minorakalpi	151670	04455100
115	Mohammadabad	151694	04457500
116	Mohana	151761	04464200
117	Nada	151734	04461500
118	Naktela	151705	04458600
119	Nandha	151746	04462700
120	Narchha	151708	04458900
121	Nunbai	151737	04461800
122	Nunsai	151707	04458800
123	Orai Rural	151639	04452000
124	Pachokhra	151723	04460400
125	Pahari Khera	151747	04462800
126	Parwa	151623	04450400
127	Patti Air	151760	04464100
128	Pattiait	151617	04449800
129	Phoolpura	151698	04457900
130	Piya Nirjanpur	151652	04453300
131	Pur	151732	04461300
132	Purwa	151616	04449700
133	Rageda	151662	04454300
134	Ragoli	151665	04454600
135	Rahiya	151668	04454900
136	Rajapur	151739	04462000

137	Rampura	151764	04464500
138	Rewa	151664	04454500
139	Riniyan	151713	04459400
140	Rirwa	151675	04455600
141	Rund Timron	151755	04463600
142	Ruraaddu	151651	04453200
143	Said Nagar	151738	04461900
144	Sarsoki	151667	04454800
145	Sei	151721	04460200
146	Seorhi	151726	04460700
147	Sesa	151709	04459000
148	Shahpura	151703	04458400
149	Sherandazpur	151622	04450300
150	Sikari Vyas	151748	04462900
151	Simiriya	151767	04464800
152	Sindholi	151740	04462100
153	Somai	151717	04459800
154	Suchena	151706	04458700
155	Tikar	151685	04456600
156	Tikariya	151725	04460600
157	Tiktoli	151629	04451000
158	Timron	151749	04463000
159	Umrar Rural	151644	04452500
160	Usar Gaon	151642	04452300
161	Viyaspura	151627	04450800

Census of India 2011- Village Directory

Amenities and Land use (As in 2009)

Name of District:-Jalaun-Location CodeNo:-165

Name of CD Block:-Dakor Location CodeNo:-0380

Sr.No.	Name village	Location code no.	Total area of the village (in hectares rounded up to one decimal place)	Total population (2011 census)	Number of households (2011 census)	Number of educational amenities available. (If not available within the village , the distance range code viz; a for < 5 Kms, b for 5-10 Kms and c for 10+ kms of nearest place where facility is available is given).													
						Pre-Primary school (PP)	Primary school (P)	Middle school (M)	Secondary School (S)	Senior Secondary school (SS)	Degree college of arts science & commerce (ASC)	Engineering college(EC)	Medical college (MC)	Management institute (MI)	Polytechnic (Pt)	Vocational training school/ITI	Non-formal training centre (NFTC)	Special school for disabled (SSD)	Others (specify)
1	2	3	4	5	6	7	8	9	10	11	12	13	14	15	16	17	18	19	20
874	Hardoi Gujar	151611	1256	4572	757		3	1	1	1	c	c	c	c		1			
875	Barha Jalaun	151612	329.9	1360	241	c	1	1	b	b	a			c	c	c	c	c	c
876	Kusmi	151613	496.4	647	116	c	1	a	a	a	a			c	c	c	c	c	c
877	Imiliya	151614	1271.9	1986	348	b	1	1	a	b	b	c	c	b	b	b	b		
878	Kharusa	151615	430.8	3833	635	c	2	2	b	b	a			c	c	c	c	c	c
879	Purwa	151616	492.2	0	0														
880	Pattiait	151617	320.8	0	0														
881	Bardh	151618	643.4	2066	344	c	1	2	b	b	c	c	c	c	c	c	c	c	1
882	Daulatpura Orai	151619	257.3	198	37	c	1	a	b	b	c	c	c	c	c	c	c	c	a
883	Dhagwan Khurd	151620	449	936	169	c	1	1	1	1	1	c	c	c	c	c	c	c	1
884	Akorhi	151621	784.2	2498	434	b	1	1	1	1	c	c	c	c	c	b	c		
885	Sherandazpur	151622	274.3	0	0														
886	Parwa	151623	218.5	291	56	c	1	b	b	b	b	c	c	c	c	c	c		
887	Kankan Khera	151624	196.2	537	83	c	1	a	a	a	c	c	c	c	c	c			
888	Khera Kalan	151625	227.8	576	102		1	b	b	b	b	c	c	c	c	c			
889	Babupura	151626	59	0	0														
890	Viyaspura	151627	191.7	554	88		1	a	b	b	b	c	b	c	c	c			
891	Malupura	151628	317.6	761	125		1	b	b	b		c		c					
892	Tiktoli	151629	149.5	241	45		1	a	a	b				c	c				
893	Etwan Jalaun	151630	338.5	695	114		1	1	a	b		c		c	c	c			
894	Minora Orai	151631	1025.9	2561	394		1	1				c	c	c		1	1		
895	Gadhhar	151632	1435.6	3699	650	b	2	3	1	b	b	c	c	c	b	b		b	
896	Magrayan	151633	274.8	897	164	b		1	b	b	b	c	c	c	b	a	b	b	
897	Kukar Gaon	151634	1246	3321	559	b	3	2	b	b	b	b	c	c	c	b	b	b	b
898	Bohadpura	151635	697.5	2523	383	b	1	1	b	b	b	c	c	c	b	a		b	
899	Mawai Maukhari	151636	223	823	156	b	1	1	b	b	b	c	c	b	a	b			
900	Lahariya Rural	151637	374.9	88	21														
901	Baghaura Rural	151638	242.9	0	0														
902	Orai Rural	151639	1432.7	0	0														
903	Karsan	151640	410.7	910	175		1	1			2			1	1	1			
904	Bajida	151641	263.9	1189	205	1	1				2		4			1	1		
905	Usar Gaon	151642	457	961	193	b	1	1	b	b					b	b			
906	Madora	151643	665.6	1541	261		2	2	a	a					a	a			
907	Umrar Rural	151644	344	0	0														
908	Jagatpur Buzurg	151645	244	518	101	c	1	a	a		c		c		c	c			

Census of India 2011- Village Directory

Amenities and Land use (As in 2009)

Name of District:-Jalaun-Location CodeNo:-165

Name of CD Block:-Dakor Location CodeNo:-0380

Sr.No.	Name village	Location code no.	Number of Medical Amenities available. (If not available within the village , the distance range code viz; a for < 5 Kms, b for 5-10 Kms and c for 10+ kms of nearest place where facility is available is given).										Number of Non-Government Medical Amenities available.							
			Community health centre (CHC)	Primary health centre (PHC)	Primary health sub centre (PHS)	Maternity and child welfare centre (MCWC)	T.B. clinic (TBC)	Hospital-allopathic (HA)	Hospital-alternative medicine (HO)	Dispensary (D)	Veterinary hospital (VH)	Mobile health clinic (MHC)	Family welfare centre (FWC)	Charitable non Govt. hospital/Nursing home.	Medical practitioner with MBBS Degree	Medical practitioner with other degree	Medical practitioner with no degree	Traditional practitioner and faith healer .	Medicine Shop	Others
1	2	3	21	22	23	24	25	26	27	28	29	30	31	32	33	34	35	36	37	38
874	Hardoi Gujar	151611		1	1	1	c							0	0	0	0	0	0	0
875	Barha Jalaun	151612												0	0	0	0	0	0	0
876	Kusmi	151613	a	a	a	c	c	c	c	a				0	0	0	0	0	0	0
877	Imiliya	151614	b		1	b	b	b	b	b	b	b	b	0	0	0	0	1	0	0
878	Kharusa	151615	b	b		1	c	c	c	c		1		0	0	0	0	0	0	0
879	Purwa	151616																		
880	Pattiait	151617																		
881	Bardh	151618	c		1	c	c	c	c	c	b	c	b	0	0	2	2	0	0	0
882	Daulatpura Orai	151619	c	b	c	c	c	c	c	c	b	b	b	0	0	0	0	0	0	0
883	Dhagwan Khurd	151620	c	a	c	c	c	c	c	a	c	a	a	0	0	0	0	0	0	0
884	Akorhi	151621	c	b		1	c	b	b	b	b	c		0	0	0	0	0	0	0
885	Sherandazpur	151622																		
886	Parwa	151623	c	a	a	c	c	c	c	c	b	b	b	0	0	0	0	0	0	0
887	Kankan Khera	151624	c	a	a	c	c	c	c	c	b	b	b	0	0	0	0	0	0	0
888	Khera Kalan	151625	c	b	b	c	c	c	c	a	b	b	b	0	0	0	0	0	0	0
889	Babupura	151626																		
890	Viyaspura	151627	b	b							b			0	0	0	0	0	0	0
891	Malupura	151628	b	b	c	c	c	c	c	c	b	c	c	0	0	0	0	0	0	0
892	Tiktoli	151629	b	b	c	b	c	c	c	b	c	c	c	0	0	0	0	0	0	0
893	Ertwan Jalaun	151630	b	b	c	c	c	c	c	c	b	c	c	0	0	0	0	0	0	0
894	Minora Orai	151631	c	c	c	c	c	c	c	c	c	c	c	0	0	0	0	0	0	0
895	Gadhhar	151632	b		1	b	b	b	b	b	b	b	b	0	1	1	1	0	0	0
896	Magrayan	151633	b	a	b	b	b	b	b	b	b	b	b	0	0	0	0	0	0	0
897	Kukar Gaon	151634	c		1	1	b	b		1	b	a	b	0	0	2	3	0	2	0
898	Bohadpura	151635	b	a	b	b	b	b	b	b		1	b	0	0	0	0	0	0	0
899	Mawai Maukhari	151636			b	b	b	b	b	b	b	a	b	0	0	0	0	0	0	0
900	Lahariya Rural	151637												0	0	0	0	0	0	0
901	Baghaura Rural	151638																		
902	Orai Rural	151639																		
903	Karsan	151640			1	1		1	1	1	1	1	1	0	0	0	0	0	0	0
904	Bajida	151641			1	1	1	1	1		1		1	0	0	0	0	0	0	0
905	Usar Gaon	151642	b	b	b	a	b	b	b	b	a			0	0	0	0	0	0	0
906	Madora	151643	a		1	a	a	a	a	a		1	a	0	0	1	0	0	0	0
907	Umrar Rural	151644																		
908	Jagatpur Buzurg	151645	c	c	c	c	c	c	c	c	c	c	c	0	0	0	0	0	0	0

Census of India 2011- Village Directory

Amenities and Land use (As in 2009)

Name of District:-Jalaun-Location CodeNo:-165

Name of CD Block:--Dakor Location CodeNo:-0380

Sr.No.	Name village	Location code no.	Availability of drinking water - Yes / No								Availability of toilet & others Yes / No			
			Tap water (Treated/Untreated)	Well water (Covered / Uncovered well)	Hand Pump	Tube wells / Bore well	Spring	River / Canal	Tank / Pond / Lake	Others	Community toilet including bath.	Community toilet excluding bath.	Rural sanitary mart or sanitary hardware outlet available near the village.	Community bio-gas or recycle of waste for productive use.
1	2	3	39	40	41	42	43	44	45	46	47	48	49	50
874	Hardoi Gujar	151611	No	No	Yes	Yes	No	No	No	No	No	No	No	No
875	Barha Jalaun	151612	No	Yes	Yes	No	No	No	No	No	No	No	Yes	No
876	Kusmi	151613	No	Yes	Yes	No	No	No	No	No	No	No	Yes	No
877	Imiliya	151614	No	Yes	Yes	Yes	No	Yes	Yes	No	No	Yes	No	No
878	Kharusa	151615	No	Yes	Yes	Yes	No	No	No	No	No	Yes	No	No
879	Purwa	151616												
880	Pattiait	151617												
881	Bardh	151618	No	Yes	Yes	No	No	Yes	Yes	No	No	No	No	No
882	Daulatpura Orai	151619	No	Yes	Yes	No	No	Yes	No	No	No	No	No	No
883	Dhagwan Khurd	151620	No	Yes	Yes	No	No	Yes	Yes	No	No	No	No	No
884	Akorhi	151621	No	Yes	Yes	Yes	No	Yes	Yes	No	No	No	No	No
885	Sherandazpur	151622												
886	Parwa	151623	No	Yes	Yes	Yes	No	Yes	Yes	No	No	No	No	No
887	Kankan Khera	151624	No	Yes	Yes	Yes	No	Yes	Yes	No	No	No	No	No
888	Khera Kalan	151625	No	Yes	Yes	Yes	No	Yes	Yes	No	No	No	No	No
889	Babupura	151626												
890	Viyaspura	151627	Yes	Yes	Yes	No	No	Yes	Yes	Yes	Yes	No	No	No
891	Malupura	151628	Yes	Yes	Yes	Yes	No	Yes	Yes	No	No	No	No	No
892	Tiktoli	151629	Yes	Yes	Yes	Yes	No	Yes	Yes	No	No	No	No	No
893	Etwan Jalaun	151630	Yes	Yes	Yes	Yes	No	Yes	Yes	No	No	No	No	No
894	Minora Orai	151631	No	Yes	Yes	Yes	No	Yes	Yes	No	No	Yes	No	No
895	Gadhhar	151632	Yes	Yes	Yes	Yes	No	Yes	Yes	No	No	No	No	No
896	Magrayan	151633	No	Yes	Yes	Yes	No	Yes	Yes	No	No	No	No	No
897	Kukar Gaon	151634	No	Yes	Yes	Yes	No	No	Yes	No	No	No	No	No
898	Bohadpura	151635	No	Yes	Yes	Yes	No	Yes	Yes	No	No	No	No	No
899	Mawai Maukhari	151636	No	Yes	Yes	Yes	No	Yes	No	No	No	No	No	No
900	Lahariya Rural	151637	No	No	No	No	No	No	No	No	No	No	No	No
901	Baghaura Rural	151638												
902	Orai Rural	151639												
903	Karsan	151640	No	Yes	Yes	Yes	No	No	Yes	No	No	No	No	Yes
904	Bajida	151641	No	Yes	Yes	Yes	No	No	Yes	No	No	No	No	No
905	Usar Gaon	151642	Yes	Yes	Yes	Yes	No	Yes	Yes	No	No	No	No	No
906	Madora	151643	Yes	Yes	Yes	No	No	Yes	Yes	No	No	No	No	No
907	Umrar Rural	151644												
908	Jagatpur Buzurg	151645	No	Yes	Yes	Yes	No	Yes	No	No	No	No	No	No

Census of India 2011- Village Directory

Amenities and Land use (As in 2009)

Name of District:-Jalaun-Location CodeNo:-165

Name of CD Block:--Dakor Location CodeNo:-0380

Sr.No.	Name village	Location code no.	Communication and transport facilities (If amenities available code -Yes is given except for Village Pin Code ,If not available within the village , the distance range code viz; a for < 5 Kms, b for 5-10 Kms and c for 10+ kms of nearest place where facility is available is given).																
			Post office(PO)	Sub post office (SPO)	Post & Telegraph office (P&TO)	Village Pin Code	Telephones (Land lines)	Public call office (PCO)	Mobile phone coverage	Internet cafes/ Common service centre (CSC)	Private courier facility	Bus service (Public & Private)	Railway stations	Auto/Modified Autos	Taxis and Vans	Tractors	Cycle-pulled rickshaws(Manual & Machine driven)	Carts driven by animals	Sea /River ferry service
1	2	3	51	52	53	54	55	56	57	58	59	60	61	62	63	64	65	66	67
874	Hardoi Gujar	151611 c	Yes	c		285001 c	c	c	c	c		Yes	c	c	Yes	c	c	Yes	
875	Barha Jalaun	151612 a	a	c				c	Yes			Yes	c	c	c				Yes
876	Kusmi	151613 a	a	c				c	Yes	c	c	Yes	c	c	c			Yes	a
877	Imiliya	151614 b	Yes	b		Yes	b	b	b	b	b	b	b	b	b	Yes	Yes	Yes	c
878	Kharusa	151615 Yes	Yes	c		285001	c	Yes	c	c	a	c	c	c				Yes	
879	Purwa	151616																	
880	Pattiait	151617																	
881	Bardh	151618 c	b	c		285001	Yes	b	Yes	c	c	b	c	c	c	Yes	c	Yes	
882	Daulatpura Orai	151619 c	b	c		285001	b	b	Yes	c	c	b	c	c	c	c	Yes	Yes	
883	Dhagwan Khurd	151620 c	a	c		285001	a	a	Yes	c	c	a	c	c	c	Yes	c	Yes	
884	Akorhi	151621 b	Yes	b		Yes	b	Yes	b	b	b	b	b	b					
885	Sherandazpur	151622																	
886	Parwa	151623 b	b	c		a	b	Yes	c	c	b	b	b	a	c	Yes	c	c	
887	Kankan Khera	151624 b	a	c		Yes	b	Yes	c	c	a	b	c	c	Yes	Yes	Yes	c	
888	Khera Kalan	151625 b	b	c		a	b	Yes	c	c	a	b	c	c	Yes	Yes	Yes	c	
889	Babupura	151626																	
890	Viyaspura	151627 c	a	c		285001	Yes	b			b								
891	Malupura	151628 c	b	c		285001	Yes		b										
892	Tiktoli	151629 c	a	c		285001	Yes	c	c	c	c	c							
893	Ertwan Jalaun	151630 c	a	c		285001	c	c	c	c									
894	Minora Orai	151631 c	c	c		Yes	Yes	c	c	c	c	c	c	c	c	c	c	Yes	Yes
895	Gadhhar	151632 b	Yes	b		Yes	Yes		b	b		b		Yes	Yes	Yes	b	Yes	
896	Magrayan	151633 b	a	b		285001	Yes	Yes	Yes	b	b	Yes	b	b	Yes	b	Yes		
897	Kukar Gaon	151634 b	Yes	b		285001	Yes	Yes	Yes	b	b	Yes	b	b	b	Yes	b		
898	Bohadpura	151635 b	a	b		285001	Yes	Yes	Yes	b	b	Yes	b	b	b	Yes	b	Yes	a
899	Mawai Maukhari	151636 b	a	b		285001	Yes	b	Yes	b	b	b	b	b	b	b	Yes	b	b
900	Lahariya Rural	151637																	
901	Baghaura Rural	151638																	
902	Orai Rural	151639																	
903	Karsan	151640 a	a	a		a	a	Yes	a	a	a	a	a	a	a	a	a	a	
904	Bajida	151641 a	a	a		Yes	Yes	a	a	a	a	a	a	a	a	a	a		
905	Usar Gaon	151642 b	a	b		285001	Yes	a	b	b	b	a	b	b	b	Yes	b	Yes	
906	Madora	151643 a	Yes	a		285001	Yes	a	Yes	a	a	Yes	Yes	a	a	a	Yes	a	a
907	Umrar Rural	151644																	
908	Jagatpur Buzurg	151645 c	b	c		c	c	a	c	c	c	c	c	c				Yes	

Census of India 2011- Village Directory

Amenities and Land use (As in 2009)

Name of District:-Jalaun-Location CodeNo:-165

Name of CD Block:--Dakor Location CodeNo:-0380

Sr.No.	Name village	Location code no.	Village connected to highways,village roads, banks & credit societies (If amenities available code -Yes is given, If not available within the village , the distance range code viz: a for < 5 Kms, b for 5-10 Kms and c for 10+ kms of nearest place where facility is available is given).											
			Connected to national highway(NH)	Connected to state highway(SH)	Connected to major district road (MDR)	Connected to others district road	Pucca roads	Kutchcha roads	Water bounded macadam(WBM) roads	Navigable waterway (river/canal)(NW)	Footpaths (FP)	Commercial & Co-operative Banks	ATM	Agricultural Credit Societies
1	2	3	68	69	70	71	72	73	74	75	76	77	78	79
874	Hardoi Gujar	151611	Yes	Yes	Yes	Yes	Yes	Yes	Yes		Yes	Yes	c	a
875	Barha Jalaun	151612 c	c	Yes	Yes	Yes	Yes				Yes	c	c	b
876	Kusmi	151613 c	c	Yes	Yes	Yes	Yes				Yes	c	c	a
877	Imiliya	151614 b	Yes	a	Yes	Yes	Yes	Yes	c	Yes	a	b	b	a
878	Kharusa	151615 c	c	a	Yes	Yes	Yes				Yes	c	c	b
879	Purwa	151616												
880	Pattiait	151617												
881	Bardh	151618 b	b		Yes	b	Yes	Yes			c	b	c	b
882	Daulatpura Orai	151619 b	b	b	Yes	b	Yes	Yes			c	c	c	b
883	Dhagwan Khurd	151620 b	a	a	Yes	a	Yes	Yes	a	c	c	c	c	a
884	Akorhi	151621 b	b	Yes	Yes	Yes	Yes	Yes	a	Yes	b	c	c	b
885	Sherandazpur	151622												
886	Parwa	151623 b	b	b	Yes	a	a	Yes	c	a	b	b	b	b
887	Kankan Khera	151624 a	a	a	Yes	Yes	a	Yes	c	a	b	b	b	b
888	Khera Kalan	151625 a	a	a	Yes	a	a	Yes	c	a	b	b	b	b
889	Babupura	151626												
890	Viyaspura	151627			Yes	Yes				Yes				b
891	Malupura	151628			Yes	Yes				Yes				b
892	Tiktoli	151629			Yes					Yes	c	c	Yes	Yes
893	Ertwan Jalaun	151630			Yes	Yes	Yes			Yes	c	c	c	c
894	Minora Orai	151631 c	Yes	Yes	Yes		Yes	Yes		Yes	Yes	c	c	Yes
895	Gadhhar	151632 b	Yes	a	Yes	Yes	Yes	Yes	a	Yes	Yes	b	b	b
896	Magrayan	151633 b	Yes	Yes	Yes	b	b	Yes		Yes	a	b	b	b
897	Kukar Gaon	151634 b	Yes	Yes	Yes	Yes	Yes	Yes	c	b	Yes	b	Yes	Yes
898	Bohadpura	151635 b	Yes	Yes	Yes	b	Yes	Yes		Yes	a	b	b	b
899	Mawai Maukhari	151636 b	a	b	Yes	b	Yes	Yes			b	b	b	b
900	Lahariya Rural	151637					Yes							
901	Baghaura Rural	151638												
902	Orai Rural	151639												
903	Karsan	151640 a	a	a	a	Yes	Yes				a	a	a	a
904	Bajida	151641 a	a	a	a	Yes	Yes	Yes			a	a	a	a
905	Usar Gaon	151642 b	b	Yes		Yes		Yes		Yes	b	b		
906	Madora	151643 a	a	Yes	Yes	Yes	Yes	Yes		Yes	a	a	a	a
907	Umrar Rural	151644												
908	Jagatpur Buzurg	151645 c	c	c	b	Yes				Yes	c	c	b	b

Census of India 2011- Village Directory

Amenities and Land use (As in 2009)

Name of District:-Jalaun-Location CodeNo:-165

Name of CD Block:--Dakor Location CodeNo:-0380

Sr.No.	Name village	Location code no.	Availability of miscellaneous facilities (If amenities available code -Yes is given, If not available within the village , the distance range code viz; a for < 5 Kms, b for 5-10 Kms and c for 10+ kms of nearest place where facility is available is given).																	Availability of electricity (Yes/No)				
			Self-Help Group (SHG)	Public distribution system (PDS) shop	Mandis / Regular market	Weekly Haat	Agricultural marketing society	Integrated Child Development Scheme (Nutritional Centres)	Anganwadi Centre (Nutritional Centres)	Others (Nutritional Centres)	ASHA (Accredited Social Health Activist)	Community centre with/without TV	Sports Field,	Sports Club / Recreation Centre	Cinema / Video Hall	Public Library	Public Reading Room	Newspaper Supply	Assembly Polling station	Birth & Death Registration Office	Power Supply for Domestic Use (ED)	Power Supply for Agricultural Use (EAG)	Power Supply for Commercial Use (EC)	Power Supply for All Uses (EA)
1	2	3	80	81	82	83	84	85	86	87	88	89	90	91	92	93	94	95	96	97	98	99	100	101
874	Hardoi Gujar	151611	Yes	Yes	Yes	Yes	Yes	Yes	Yes	Yes	Yes	Yes	Yes	Yes	Yes	Yes	Yes	Yes	Yes	Yes	Yes	Yes	No	No
875	Barha Jalaun	151612	Yes	Yes	c	c	c	c	Yes	Yes	Yes	c	Yes	c	c	c	c	Yes	Yes	Yes	Yes	Yes	Yes	Yes
876	Kusmi	151613	Yes	a	c	c	c	c	Yes	Yes	Yes	c	Yes	c	c	c	c	Yes	a	a	Yes	Yes	Yes	Yes
877	Imiliya	151614	Yes	Yes	b	b	b	b	b	Yes	Yes	Yes	Yes	Yes	b	b	b	b	Yes	b	Yes	Yes	Yes	Yes
878	Kharusa	151615	Yes	Yes	c	c	Yes	c	Yes	Yes	c	Yes	c	c	c	c	c	Yes	Yes	Yes	Yes	Yes	Yes	Yes
879	Purwa	151616																						
880	Pattiait	151617																						
881	Bardh	151618	Yes	Yes	c	c	c	Yes	Yes	Yes	Yes	Yes	c	c	c	c	c	Yes	Yes	Yes	Yes	Yes	No	No
882	Daulatpura Orai	151619	Yes	a	c	c	c	a	a	a	a	c	c	c	c	c	c	Yes	a	a	Yes	Yes	No	No
883	Dhagwan Khurd	151620	Yes	Yes	c	c	c	Yes	Yes	Yes	Yes	c	c	c	c	c	c	Yes	Yes	Yes	Yes	Yes	No	No
884	Akorhi	151621	Yes	Yes	b	b	b	Yes	Yes	Yes	Yes	c	Yes	c	c	c	c	Yes	Yes	Yes	Yes	Yes	No	No
885	Sherandazpur	151622																						
886	Parwa	151623	a	b	b	Yes	Yes	c	a	Yes	a	c	a	c	c	c	c	c	a	a	Yes	Yes	No	No
887	Kankan Khera	151624	Yes	Yes	b	b	b	c	Yes	Yes	Yes	c	a	a	c	c	c	Yes	Yes	a	Yes	Yes	No	No
888	Khera Kalan	151625	Yes	a	b	b	b	c	c	a	Yes	c	Yes	c	c	c	c	Yes	a	a	Yes	Yes	No	No
889	Babupura	151626																						
890	Viyaspura	151627	Yes	a	c	c	c	Yes	Yes	Yes	Yes	Yes	Yes	Yes	Yes	Yes	Yes	Yes	Yes	Yes	Yes	No	No	No
891	Malupura	151628	Yes	Yes	Yes	Yes	Yes	Yes	Yes	Yes	Yes	Yes	Yes	Yes	Yes	Yes	Yes	Yes	Yes	Yes	Yes	Yes	No	No
892	Tiktoli	151629	Yes	Yes	Yes	Yes	Yes	Yes	Yes	Yes	Yes	Yes	Yes	Yes	Yes	Yes	Yes	Yes	Yes	Yes	Yes	Yes	No	No
893	Ertwan Jalaun	151630	Yes	Yes	Yes	Yes	Yes	Yes	Yes	Yes	Yes	Yes	Yes	Yes	Yes	Yes	Yes	Yes	Yes	Yes	Yes	Yes	No	No
894	Minora Orai	151631	Yes	Yes	Yes	Yes	Yes	Yes	Yes	Yes	Yes	Yes	Yes	Yes	Yes	Yes	Yes	Yes	Yes	Yes	Yes	Yes	No	No
895	Gadhhar	151632	Yes	Yes	b	b	b	Yes	Yes	Yes	Yes	b	b	b	b	b	b	Yes	Yes	Yes	Yes	Yes	Yes	Yes
896	Magrayan	151633	Yes	Yes	b	b	b	b	Yes	Yes	Yes	b	b	b	b	b	b	Yes	Yes	Yes	Yes	Yes	Yes	Yes
897	Kukar Gaon	151634	Yes	Yes	b	b	b	b	Yes	Yes	Yes	b	b	b	b	b	b	Yes	Yes	Yes	Yes	Yes	Yes	Yes
898	Bohadpura	151635	Yes	Yes	b	b	b	Yes	Yes	Yes	Yes	Yes	b	b	b	b	b	Yes	Yes	Yes	Yes	Yes	Yes	Yes
899	Mawai Maukhari	151636	Yes	a	b	b	b	Yes	Yes	Yes	Yes	Yes	b	b	b	b	b	Yes	Yes	Yes	Yes	Yes	Yes	Yes
900	Lahariya Rural	151637	Yes	Yes	Yes	Yes	Yes	Yes	Yes	Yes	Yes	Yes	Yes	Yes	Yes	Yes	Yes	Yes	Yes	Yes	No	No	No	No
901	Baghaura Rural	151638																						
902	Orai Rural	151639																						
903	Karsan	151640	Yes	Yes	a	Yes	a	Yes	Yes	Yes	Yes	a	a	a	a	a	a	a	Yes	Yes	Yes	Yes	Yes	Yes
904	Bajida	151641	Yes	Yes	a	Yes	Yes	Yes	Yes	Yes	Yes	a	a	a	a	a	a	a	Yes	Yes	Yes	Yes	Yes	Yes
905	Usar Gaon	151642	Yes	Yes	b	b	b	b	Yes	Yes	Yes	b	b	b	b	b	b	Yes	Yes	Yes	Yes	Yes	No	No
906	Madora	151643	Yes	Yes	a	a	a	a	Yes	Yes	Yes	a	Yes	a	a	a	a	Yes	Yes	Yes	Yes	Yes	No	No
907	Umrar Rural	151644																						
908	Jagatpur Buzurg	151645	b	a	c	Yes	c	Yes	Yes	Yes	Yes	c	Yes	c	c	c	c	c	c	Yes	Yes	Yes	Yes	Yes

Census of India 2011- Village Directory

Amenities and Land use (As in 2009)

Name of District:-Jalaun-Location CodeNo:-165

Name of CD Block:--Dakor Location CodeNo:-0380

Sr.No.	Name village	Location code no.	Land Use																	Name of three most important commodities manufactured				
			Nearest Town	Area under different types of land use (in hectares rounded up to one decimal place)												Area irrigated by source (in hectare).					First	Second	Third	
				Name	Distance range code i.e. a for < 5 Kms, b for 5-10 Kms and c for 10+ kms.	Forests	Area under Non-agricultural Uses	Barren and Un-cultivable land	Permanent Pastures and Other Grazing Lands	Land Under Miscellaneous Tree Crops etc.	Culturable Waste Land	Fallow lands other than current fallows	Current Fallows	Net Area Sown	Total Irrigated Land Area	Total Un-irrigated Land Area	Canals (C)	Wells/Tube-wells(W/TW)	Tanks/Lakes(TL)	Water Falls(WF)				Others(O)
1	2	3	102	103	104	105	106	107	108	109	110	111	112	113	114	115	116	117	118	119	120	121	122	
874	Hardoi Gujar	151611			0	137.3	0	0	0	17.9	0	0	1100.8	878.2	222.6	820.2	58	0	0	0				
875	Barha Jalaun	151612			0	24.3	0	0	0	3.3	7.1	0	295.3	225.8	69.5	174.9	50.9	0	0	0				
876	Kusmi	151613 ORAI	c		0	40.2	0	0	0	2	5.4	0	448.8	448.8	0	0	162.3	103.5	0.2	182.8				
877	Imiliya	151614 ORAI	b		0	68.9	0	0	0	0	0	0	1202.9	1202.9	0	0	513.5	247.6	0	441.8				
878	Kharusa	151615 ORAI	c		0	50	0	0	2.9	1.9	0	88	288	288	0	19.9	268.1	0	0	0				
879	Purwa	151616 ORAI	c		0	15.7	0	0	0	0	0.2	0	476.4	476.4	0	0	49.1	203.6	0	223.7				
880	Pattiait	151617 ORAI	c		0	11.2	0	0	0	0.5	1.5	0.4	307.2	307.2	0	0	103.6	123.2	0	80.4				
881	Bardh	151618 ORAI	c		0	52.2	0	0	0	2.6	1.8	2.1	584.8	340.9	243.8	277.1	51.3	5.8	0	6.8				
882	Daulatpura Orai	151619 ORAI	c		0	11.8	0	0	1.2	0.1	1.8	1.9	240.7	144.8	95.8	9.2	135.7	0	0	0				
883	Dhagwan Khurd	151620 ORAI	c		0	35.6	0	0	0.5	1.1	0	2.2	409.7	258.6	151.1	207.6	50.9	0	0	0				
884	Akorhi	151621			0	69	0	0	0	0	0	0	715.1	440.9	274.2	250.5	0	0	0	190.4				
885	Sherandazpur	151622 ORAI	c		0	10.6	0	0	0	4	0	0	259.8	173.9	85.9	85.8	80.2	0	0	7.9				
886	Parwa	151623 ORAI	c		0	11.8	0	0	0.7	0	0.5	0.8	204.7	149.6	55.1	149.6	0	0	0	0				
887	Kankan Khera	151624 ORAI	c		0	18.5	0	0	0	0.1	0.7	2.6	174.4	102.3	72.1	0	0	0	0	102.3				
888	Khera Kalan	151625 ORAI	c		0	23.2	0	0	0	0.6	0	0.1	204	95.4	108.6	95.4	0	0	0	0				
889	Babupura	151626			0	0	0	0	3	0	0	0	56	6	50	0	0	0	0	6				
890	Viyaspura	151627			0	16.2	0	0	0	2.3	2.6	0	170.6	141.1	29.5	85.1	14	0	0	42				
891	Malupura	151628			0	25.9	0	0	0	13.2	1	0	277.4	95.9	181.6	27	31.4	0	0	37.5				
892	Tiktoli	151629			0	9.9	0	0	0	0	3.6	0	136	136	0	0	30.1	20.4	0	85.5				
893	Etwan Jalaun	151630			0	26.2	0	0	0	2.1	8.8	0	301.4	301.4	0	0	72	64.3	0	165.2				
894	Minora Orai	151631			0	0	75	0	0	42.8	0	0	908.1	806.3	101.8	420.2	386.1	0	0	0				
895	Gadhhar	151632			0	129.4	4.2	0	0	2.6	3.1	8.5	1287.7	678.3	609.4	601.2	77.1	0	0	0				
896	Magrayan	151633			0	36.8	0	0	0	3.3	2.9	8.4	223.3	223.3	0	66.4	14.7	0	0	142.3				
897	Kukar Gaon	151634 ORAI	b		41.1	106.8	0.6	0	0	10	7	4.2	1076.2	604.8	471.3	400.6	204.2	0	0	0				
898	Bohadpura	151635			161.6	81.7	0	0	0	5.3	5.5	15.8	427.6	259.2	168.4	158.7	55.8	0	0	44.8				
899	Mawai Maukhari	151636			52.3	17.6	0	0	0.3	0.5	2.5	11	138.8	101.4	37.4	61.5	30.8	0	0	9.1				
900	Lahariya Rural	151637			0	0	0	0	0	0	0	0	0	0	0	0	0	0	0	0				
901	Baghaura Rural	151638 ORAI	a		0	146.6	0	0	0	0	0	0	96.2	64.2	32.1	0	64.1	0	0	0				
902	Orai Rural	151639			0	0	0	0	0	0	0	0	0	0	0	0	0	0	0	0				
903	Karsan	151640			0	29.2	0	0	1.8	2.2	0	8.5	369.1	369.1	0	145	51.3	0	0	172.8				
904	Bajida	151641			0	19.2	0	0	0	1.4	0	4.3	239	239	0	170.5	68.5	0	0	0				
905	Usar Gaon	151642			0	41.2	0	0	0	0	1	4.5	410.2	301.3	108.9	90.5	4.6	0	0	206.2				
906	Madora	151643 ORAI	a		0	50.8	0	0	0.3	3.4	0.8	18.4	591.8	298.3	293.5	22.1	0	0	6.5	269.7				
907	Umrar Rural	151644			0	0	0	0	94	0	0	0	250	13	237	0	0	0	0	13				
908	Jagatpur Buzurg	151645			0	20.8	0	0	3.2	0.6	4	0	215.5	215.5	0	0	162.9	20.2	0	32.4				

Census of India 2011- Village Directory

Amenities and Land use (As in 2009)

Name of District:-Jalaun-Location CodeNo:-165

Name of CD Block:-Dakor Location CodeNo:-0380

Sr.No.	Name village	Location code no.	Total area of the village (in hectares rounded up to one decimal place)	Total population (2011 census)	Number of households (2011 census)	Number of educational amenities available. (If not available within the village , the distance range code viz; a for < 5 Kms, b for 5-10 Kms and c for 10+ kms of nearest place where facility is available is given).													
						Pre-Primary school (PP)	Primary school (P)	Middle school (M)	Secondary School (S)	Senior Secondary school (SS)	Degree college of arts science & commerce (ASC)	Engineering college(EC)	Medical college (MC)	Management institute (MI)	Polytechnic (Pt)	Vocational training school/ITI	Non-formal training centre (NFTC)	Special school for disabled (SSD)	Others (specify)
1	2	3	4	5	6	7	8	9	10	11	12	13	14	15	16	17	18	19	20
909	Hazratpura	151646	117.7	33	5	c	1	a	c	c	c								
910	Kakahra	151647	279.5	826	136	c	1	1	c	c	c	c							
911	Atariya	151648	1038.2	3280	521	2	1			c	c	c	c	c			2	c	
912	Aunta	151649	954.2	2301	385	1	3	b	b	b	b	b	b	b	b	b	b	b	
913	Lahura	151650	203.7	428	83	1	a	b	b	b		b		b	b	b			
914	Ruraaddu	151651	599.8	2635	416	3	4	2		b	b	b		b	b	b			
915	Piya Nirjanpur	151652	430	1408	214	2	1	1				1					1	1	
916	Barha Orai	151653	243.4	0	0														
917	Chakjagdeopur	151654	113.8	1141	212	2	1	a	a	a	a	a	a	a	a	a	a	a	
918	Amguwan	151655	365.6	680	109	1	1	b	b	b	b	b	b	b	b	b	b	b	
919	Guta Khurd	151656	147.6	383	74	1	1	b	b	b	b	b	b	b	b	b	b	b	
920	Jalalpur Chirgaw	151657	740	1903	360	1	2	1		b	b	b		b	c				
921	Banphara	151658	247.3	791	141	b	1												
922	Daulatpura Kalpi	151659	243.7	757	125	b	1												
923	Intarora	151660	46.5	231	41														
924	Chaurasi	151661	569.4	2076	380	1	2	a	a	a	a	a	a			1	b		
925	Rageda	151662	138.2	797	136	a	2	1	a	a	a	a	a	a	a	a	a	a	
926	Jaipura	151663	144	762	139	b	1	1	b	b	b	b	b	b	b	b	b	b	
927	Rewa	151664	301.4	429	77	b	1	a	b	b	b	b	b	b	b	b	b	b	
928	Ragoli	151665	1234.4	1830	313	1	1	1		c	c	c	c	c	c	c	c	c	
929	Bandha	151666	414.2	39	14	c	c	c	c	c	c	c	c	c	c	c	c	c	
930	Sarsoki	151667	362.4	783	143	2	2												
931	Rahiya	151668	455.4	1440	265	b	2	2	b	b	b	b	b	b	b	b	b	b	
932	Ikhlashpur	151669	451.1	533	97	1	a	a	a	a	a	a	a	a	a	a	a	a	
933	Minorakalpi	151670	719.1	1554	277	a	2	a	a	a		a	a	a	a	a	a	a	
934	Ajnara	151671	698.5	838	154	b	2	b	b	b	b	b	b	b	b	b	b	b	
935	Karmer	151672	956.1	2839	521	1	3	2	b	b	b	b	b	b	b	b	b	b	
936	Laikupur	151673	169.6	460	78	b	1	1	b	b	b	b	b	b	b	b	b	b	
937	Bamohri Kalan	151674	524.5	1951	326	2	2	2	c	c	c	c	c	c	c	c	c	c	
938	Rirwa	151675	589.2	1560	273	c	1	1	a	c	c	c	c	c	c	c	c	c	
939	Bardar	151676	337.7	670	119	c	1	1	b	c	c	c	c	c	c	c	c	c	
940	Dadari	151677	2461.6	3437	547	c	1	1		c	c	c	c	c	c	c	c	c	
941	Chak Orai	151678	22	2	2														
942	Kuiyan	151679	537	1053	204	a	1	a	a	a	a	c	c	c	b	b	a		
943	Maukhri	151680	383.8	784	151	1	1	a	a	a	c	a	c	b	b				

Census of India 2011- Village Directory

Amenities and Land use (As in 2009)

Name of District:-Jalaun-Location CodeNo:-165

Name of CD Block:-Dakor Location CodeNo:-0380

Sr.No.	Name village	Location code no.	Number of Medical Amenities available. (If not available within the village , the distance range code viz; a for < 5 Kms, b for 5-10 Kms and c for 10+ kms of nearest place where facility is available is given).										Number of Non-Government Medical Amenities available.							
			Community health centre (CHC)	Primary health centre (PHC)	Primary health sub centre (PHS)	Maternity and child welfare centre (MCW)	T.B. clinic (TBC)	Hospital-allopathic (HA)	Hospital-alternative medicine (HO)	Dispensary (D)	Veterinary hospital (VH)	Mobile health clinic (MHC)	Family welfare centre (FWC)	Charitable non Govt. hospital/Nursing home.	Medical practitioner with MBBS Degree	Medical practitioner with other degree	Medical practitioner with no degree	Traditional practitioner and faith healer .	Medicine Shop	Others
1	2	3	21	22	23	24	25	26	27	28	29	30	31	32	33	34	35	36	37	38
909	Hazratpura	151646	c	c	c	c	c	c	c	c	c	c	c	0	0	0	0	0	0	0
910	Kakahra	151647	c	c	c	c	c	c	c	c	c	c	c	0	0	0	0	0	0	0
911	Atariya	151648	c	c	c	c	c	c	c	c	c	c	c	0	0	0	0	0	0	0
912	Aunta	151649	b	b	b	b	b	b	b	b	b	b	b	0	0	0	0	0	0	0
913	Lahura	151650	b		b	b	b		b	b	b	b		0	0	0	0	0	0	0
914	Ruraaddu	151651			1	1	1	1	1	1	1	1	1	0	0	0	0	1	0	0
915	Piya Nirjanpur	151652			1	1	1	1	1	1	1	1	1	0	0	0	0	0	0	0
916	Barha Orai	151653																		
917	Chakjagdeopur	151654			1	1	1	1	1	1	1	1	1	0	0	0	0	0	0	0
918	Amguwan	151655			1	1	1	1	1	1	1	1	1	0	0	0	0	0	0	6
919	Guta Khurd	151656			1	1	1	1	1	1	1	1	1	0	0	0	0	0	0	7
920	Jalalpur Chirgaw	151657	b		1	b	b	b	b	b	b	b	b	0	0	0	0	0	0	0
921	Banphara	151658												0	0	0	0	0	0	0
922	Daulatpura Kalpi	151659	b											0	0	0	0	0	0	0
923	Intarora	151660												0	0	0	0	0	0	0
924	Chaurasi	151661	a	a	a	a	a	a	a	a	a	a	a	0	0	0	0	0	0	0
925	Rageda	151662	a	a	a	a	a	a	a	a	a	a	a	0	0	1	0	0	0	0
926	Jaipura	151663	b	b	b	b	b	b	b	b	b	b	b	0	0	0	0	0	0	0
927	Rewa	151664	b	a	b	b	b	b	b	b	b	b	b	0	0	0	0	0	0	0
928	Ragoli	151665	c	c	c	c	c	c	c	c	b	c		1	0	0	0	0	0	0
929	Bandha	151666	c	c	c	c	c	c	c	c	c	c	c	0	0	0	0	0	0	0
930	Sarsoki	151667			1	1		2	2	2	2	2	2	0	0	0	0	0	0	0
931	Rahiya	151668	b		1	b	b	b	b	b	b	b	b	0	0	1	1	0	0	0
932	Ikhlashpur	151669	a	a	a	a	a	a	a	a	a	a	a	0	0	0	0	0	0	0
933	Minorakalpi	151670	a		1	a	a	a		a	a	a	a	0	0	0	0	0	0	0
934	Ajnara	151671	b	b	b	b	b	b	b	b	b	b	b	0	0	0	0	1	0	1
935	Karmer	151672	b	b	b	b	b	b	b	b	b	b	b	0	0	0	0	1	0	0
936	Laikupur	151673	b	b	b	b	b	b	b	b	b	b	b	0	0	0	0	0	0	0
937	Bamohri Kalan	151674	c		1	c	c	c	c	c	c	c	c	0	0	0	1	1	0	1
938	Rirwa	151675	c	c		c	c	c	c	c	b	c	c	0	0	0	0	0	0	0
939	Bardar	151676	c	c		c	c	c	c	c	b	c	c	0	0	0	0	0	0	0
940	Dadari	151677	c	c	c	c	c	c	c	c	c	c	c	0	0	0	0	0	0	0
941	Chak Orai	151678												0	0	0	0	0	0	0
942	Kuiyan	151679			1	1	1	2	1	1	1		1	0	0	0	0	0	0	0
943	Maukhri	151680	a	a	a	a	a	a	a	a	a	a	a	0	0	0	0	0	0	0

Census of India 2011- Village Directory

Amenities and Land use (As in 2009)

Name of District:-Jalaun-Location CodeNo:-165

Name of CD Block:--Dakor Location CodeNo:-0380

Sr.No.	Name village	Location code no.	Availability of drinking water - Yes / No								Availability of toilet & others Yes / No			
			Tap water (Treated/Untreated)	Well water (Covered / Uncovered well)	Hand Pump	Tube wells / Bore well	Spring	River / Canal	Tank / Pond / Lake	Others	Community toilet including bath.	Community toilet excluding bath.	Rural sanitary mart or sanitary hardware outlet available near the village.	Community bio-gas or recycle of waste for productive use.
1	2	3	39	40	41	42	43	44	45	46	47	48	49	50
909	Hazratpura	151646	No	Yes	Yes	Yes	No	Yes	Yes	No	No	No	No	No
910	Kakahra	151647	No	Yes	Yes	Yes	No	Yes	Yes	No	No	No	No	No
911	Atariya	151648	No	Yes	Yes	Yes	No	Yes	Yes	No	No	No	No	No
912	Aunta	151649	No	No	Yes	Yes	No	Yes	Yes	No	No	No	No	No
913	Lahura	151650	No	Yes	Yes	Yes	No	Yes	Yes	No	No	No	No	No
914	Ruraaddu	151651	No	Yes	Yes	Yes	No	Yes	Yes	No	No	No	No	No
915	Piya Nirjanpur	151652	No	Yes	Yes	Yes	No	No	No	No	No	No	Yes	No
916	Barha Orai	151653												
917	Chakjagdeopur	151654	No	Yes	Yes	Yes	No	Yes	Yes	No	No	No	No	No
918	Amguwan	151655	No	Yes	Yes	Yes	No	Yes	Yes	No	No	No	No	No
919	Guta Khurd	151656	No	Yes	Yes	Yes	No	Yes	Yes	No	No	No	No	No
920	Jalalpur Chirgaw	151657	No	Yes	Yes	Yes	Yes	Yes	Yes	No	No	No	No	No
921	Banphara	151658	No	Yes	Yes	Yes	No	Yes	Yes	No	No	No	No	No
922	Daulatpura Kalpi	151659	Yes	No	Yes	Yes	No	Yes	Yes	No	No	No	No	No
923	Intarora	151660	No	No	No	No	No	No	No	No	No	No	No	No
924	Chaurasi	151661	No	No	Yes	Yes	No	Yes	No	Yes	No	No	No	No
925	Rageda	151662	No	Yes	Yes	Yes	No	No	No	No	No	No	No	No
926	Jaipura	151663	No	Yes	Yes	Yes	No	No	Yes	No	No	No	No	No
927	Rewa	151664	No	Yes	Yes	Yes	No	No	No	No	No	No	No	No
928	Ragoli	151665	No	Yes	Yes	Yes	No	Yes	Yes	No	No	No	No	No
929	Bandha	151666	No	No	Yes	Yes	No	No	No	No	No	No	No	No
930	Sarsoki	151667	No	Yes	Yes	Yes	No	Yes	Yes	No	No	No	No	No
931	Rahiya	151668	No	Yes	Yes	Yes	No	No	Yes	No	Yes	No	No	No
932	Ikhilashpur	151669	No	Yes	Yes	No	No	No	No	No	No	No	No	No
933	Minorakalpi	151670	No	Yes	Yes	No	No	Yes	Yes	No	No	No	No	No
934	Ajnara	151671	No	Yes	Yes	No	Yes	Yes	Yes	Yes	No	No	No	No
935	Karmer	151672	No	Yes	Yes	No	No	Yes	Yes	No	No	No	No	No
936	Laikupur	151673	No	Yes	Yes	No	No	Yes	Yes	Yes	No	No	No	No
937	Bamohri Kalan	151674	No	Yes	Yes	No	No	Yes	Yes	Yes	No	No	No	No
938	Rirwa	151675	No	Yes	Yes	Yes	No	Yes	Yes	No	No	Yes	No	No
939	Bardar	151676	No	Yes	Yes	Yes	No	Yes	Yes	No	No	Yes	No	No
940	Dadari	151677	No	Yes	Yes	Yes	No	Yes	Yes	No	No	No	No	No
941	Chak Orai	151678	No	No	No	No	No	No	No	No	No	No	No	No
942	Kuiyan	151679	Yes	Yes	Yes	Yes	No	Yes	Yes	No	No	No	Yes	No
943	Maukhri	151680	Yes	Yes	Yes	No	No	Yes	Yes	No	No	No	No	No

Census of India 2011- Village Directory

Amenities and Land use (As in 2009)

Name of District:-Jalaun-Location CodeNo:-165

Name of CD Block:--Dakor Location CodeNo:-0380

Sr.No.	Name village	Location code no.	Communication and transport facilities (If amenities available code -Yes is given except for Village Pin Code ,If not available within the village , the distance range code viz; a for < 5 Kms, b for 5-10 Kms and c for 10+ kms of nearest place where facility is available is given).																
			Post office(PO)	Sub post office (SPO)	Post & Telegraph office (P&TO)	Village Pin Code	Telephones (Land lines)	Public call office (PCO)	Mobile phone coverage	Internet cafes/ Common service centre (CSC)	Private courier facility	Bus service (Public & Private)	Railway stations	Auto/Modified Autos	Taxis and Vans	Tractors	Cycle-pulled rickshaws(Manual & Machine driven)	Carts driven by animals	Sea /River ferry service
1	2	3	51	52	53	54	55	56	57	58	59	60	61	62	63	64	65	66	67
909	Hazratpura	151646 c	a	c		c	c	c	c	c	c	c	c	c		c			
910	Kakahra	151647 c	a	c		285123 c	c	a	c	c	c	c	c	Yes					Yes
911	Atariya	151648 c	Yes	c		285123 c	c	c	c	c	c	c	c	Yes	c	c	Yes		
912	Aunta	151649 b	b	b		b	b	b	b	b	b	b	b	b	b	b	b	b	b
913	Lahura	151650 b	b	b		b	b	a	b	b	b	b	b						Yes
914	Ruraaddu	151651 b	Yes	b		285001 Yes	b	Yes	b	b	Yes	b	Yes	Yes	Yes		Yes	a	
915	Piya Nirjanpur	151652 b	Yes	b		285001 Yes	b	Yes	b	b	Yes	b	Yes	Yes	b	Yes	Yes		
916	Barha Orai	151653																	
917	Chakjagdeopur	151654	Yes	a		285001		Yes		a	Yes	a	a	Yes	a	a	Yes		
918	Amguwan	151655	Yes	b		285001		Yes	b	Yes	Yes	b	Yes	Yes	b	b	Yes		
919	Guta Khurd	151656	Yes	b		285001		Yes	b	b	Yes	b	b	Yes	b	b	Yes		
920	Jalalpur Chirgaw	151657	Yes	b		285001		Yes	b	b	Yes	b	Yes	Yes	b	Yes	Yes		
921	Banphara	151658 b				285001										Yes		Yes	
922	Daulatpura Kalpi	151659 b	b	b		285001 b	b	b	b	b	b	b	b	b	Yes	b	Yes		
923	Intarora	151660																	
924	Chaurasi	151661 a				285001										Yes		Yes	
925	Rageda	151662 a	a	a		Yes	a	Yes	a	a	a	a	a	Yes	Yes	a	a	a	
926	Jaipura	151663 b	a	b		Yes	b	Yes	b	b	b	b	b	b	Yes	b	Yes		
927	Rewa	151664 b	a	b		Yes	b	Yes	b	b	b	b	b	b	Yes	b	Yes		
928	Ragoli	151665 c	a			285001 c	c	c	Yes	c	c	c	c	Yes	c	c	Yes	c	
929	Bandha	151666 c	c	c		c	c	c	c	c	Yes	c	c	Yes	c	Yes	Yes	c	
930	Sarsoki	151667 b	a	b		Yes		Yes		b	Yes	b							
931	Rahiya	151668 b	Yes	b		285001 Yes	Yes	b	b	b	b	b	b	Yes	Yes	b	Yes		
932	Ikhlashpur	151669 a	a	a		285001 a	a	a	a	a	a	a	Yes	a	a	Yes	a		
933	Minorakalpi	151670 a	a	a		285001 Yes	a	Yes	a	a	a	a	a	Yes	Yes	a	Yes	a	
934	Ajnara	151671 b	a	b		b	b	b	b	b	b	b	b	b	Yes	Yes	Yes	Yes	
935	Karmer	151672 b	Yes	b		Yes	b	Yes	b	b	Yes	b	b	Yes	Yes	Yes	Yes	b	
936	Laikupur	151673 b	a	b		Yes	b	b	b	b	Yes	b	b	Yes	Yes	Yes	Yes	b	
937	Bamohri Kalan	151674 c	Yes	c		Yes	c	c	c	c	c	c	c	c	c	Yes	Yes	Yes	
938	Rirwa	151675 c	Yes	c		Yes	c	Yes	c	c	c	c	c	Yes	Yes	c	Yes	c	
939	Bardar	151676 c	a	c		c	c	Yes	c	c	c	c	c	Yes	Yes	c	Yes		
940	Dadari	151677 c	b	c				Yes	c	c	Yes	c	c		Yes		Yes	Yes	
941	Chak Orai	151678																	
942	Kuiyan	151679 a	a	a		285001 Yes	Yes	Yes	a	a	a	a	a	a	Yes				
943	Maukhri	151680 a	a	a		Yes	Yes	a	a	a	a	a	Yes	Yes	a	Yes	Yes	a	

Census of India 2011- Village Directory

Amenities and Land use (As in 2009)

Name of District:-Jalaun-Location CodeNo:-165

Name of CD Block:-Dakor Location CodeNo:-0380

Sr.No.	Name village	Location code no.	Village connected to highways,village roads, banks & credit societies (If amenities available code -Yes is given, If not available within the village , the distance range code viz; a for < 5 Kms, b for 5-10 Kms and c for 10+ kms of nearest place where facility is available is given).											
			Connected to national highway(NH)	Connected to state highway(SH)	Connected to major district road (MDR)	Connected to others district road	Pucca roads	Kutchcha roads	Water bounded macadam(WBM) roads	Navigable waterway (river/canal)(NW)	Footpaths (FP)	Commercial & Co-operative Banks	ATM	Agricultural Credit Societies
1	2	3	68	69	70	71	72	73	74	75	76	77	78	79
909	Hazratpura	151646 c	c	c	a		Yes				Yes	c	c	b
910	Kakahra	151647 c	c	c		Yes	Yes				Yes	c	c	b
911	Atariya	151648 c	c	a		Yes	a	Yes	a		Yes	c	c	c
912	Aunta	151649 b	b	b		Yes	b	Yes	Yes	c	b	b	b	b
913	Lahura	151650 b	b	b		a	Yes	Yes			Yes	b	b	a
914	Ruraaddu	151651	Yes				Yes	Yes	Yes		Yes	b	b	Yes
915	Piya Nirjanpur	151652 b	Yes	Yes			Yes	Yes	Yes	a	Yes	b	b	Yes
916	Barha Orai	151653												
917	Chakjagdeopur	151654 a	Yes	Yes			Yes	Yes	Yes			a	a	Yes
918	Amguwan	151655 b	Yes	Yes			Yes	Yes	Yes			b	b	b
919	Guta Khurd	151656 b	Yes	Yes			Yes	Yes	Yes			b	b	Yes
920	Jalalpur Chirgaw	151657 b	Yes	Yes			Yes	Yes	Yes		Yes	b	b	Yes
921	Banphara	151658 b				Yes	Yes	Yes	Yes					
922	Daulatpura Kalpi	151659 b	a	Yes		Yes	Yes	Yes	Yes				b	
923	Intarora	151660						Yes						
924	Chaurasi	151661 a	a	a		Yes	Yes	Yes	Yes	Yes		a	a	a
925	Rageda	151662 Yes	Yes	Yes		a	Yes	Yes	Yes		Yes	a	a	a
926	Jaipura	151663 a	a	b		Yes	Yes	Yes	Yes	a	a	b	b	b
927	Rewa	151664 a	a	b		b	Yes	Yes	Yes			b	b	b
928	Ragoli	151665	Yes	Yes		Yes	Yes	Yes	Yes		Yes	c	c	c
929	Bandha	151666 Yes	Yes	Yes		Yes	c	c	c	Yes	Yes	c	c	c
930	Sarsoki	151667 Yes		Yes				Yes	Yes		Yes		b	b
931	Rahiya	151668 Yes	Yes	Yes		b	Yes	Yes	Yes	b	b	b	b	b
932	Ikhilashpur	151669 a	a	a		Yes	Yes		a			a	a	a
933	Minorakalpi	151670 a	a			Yes	a	Yes	Yes	a	a	a	a	a
934	Ajnara	151671 b	b	b		Yes	Yes	Yes	Yes	Yes	Yes	b	b	b
935	Karmer	151672 b	b	b		Yes	Yes	Yes	Yes	b	Yes	b	b	b
936	Laikupur	151673 b	b	b		Yes	Yes	Yes	Yes	b	b	b	b	b
937	Bamohri Kalan	151674 c	c	c		Yes	Yes	Yes	Yes	Yes	Yes	c	c	c
938	Rirwa	151675 c	c	c		c	Yes	Yes	c	Yes	c	b	c	b
939	Bardar	151676 c	c	c		c	Yes	Yes	c	Yes	c	b	c	b
940	Dadari	151677 c	c	Yes		Yes		Yes	Yes		Yes	c	c	c
941	Chak Orai	151678						Yes						
942	Kuiyan	151679 Yes	a	Yes		Yes	Yes	Yes	Yes	a	Yes	a	a	a
943	Maukhri	151680 Yes	Yes	Yes		Yes	Yes	Yes	Yes	Yes	Yes	a	a	a

Census of India 2011- Village Directory

Amenities and Land use (As in 2009)

Name of District:-Jalaun-Location CodeNo:-165

Name of CD Block:--Dakor Location CodeNo:-0380

Sr.No.	Name village	Location code no.	Availability of miscellaneous facilities (If amenities available code -Yes is given, If not available within the village , the distance range code viz; a for < 5 Kms, b for 5-10 Kms and c for 10+ kms of nearest place where facility is available is given).																	Availability of electricity (Yes/No)				
			Self-Help Group (SHG)	Public distribution system (PDS) shop	Mandis / Regular market	Weekly Haat	Agricultural marketing society	Integrated Child Development Scheme (Nutritional Centres)	Anganwadi Centre (Nutritional Centres)	Others (Nutritional Centres)	ASHA (Accredited Social Health Activist)	Community centre with/without TV	Sports Field,	Sports Club / Recreation Centre	Cinema / Video Hall	Public Library	Public Reading Room	Newspaper Supply	Assembly Polling station	Birth & Death Registration Office	Power Supply for Domestic Use (ED)	Power Supply for Agricultural Use (EAG)	Power Supply for Commercial Use (EC)	Power Supply for All Uses (EA)
1	2	3	80	81	82	83	84	85	86	87	88	89	90	91	92	93	94	95	96	97	98	99	100	101
909	Hazratpura	151646	Yes	Yes	Yes	Yes	Yes	Yes	Yes	Yes	c	c	c	c	c	c	c	c	c	Yes	Yes	Yes	Yes	Yes
910	Kakahra	151647	Yes	Yes	c	c	c	Yes	Yes	b	b	c	Yes	c	c	c	c	c	c	a	Yes	Yes	Yes	Yes
911	Atariya	151648	c	Yes	c	c	c	c	Yes	c	Yes	c	c	c	c	c	c	c	c	Yes	Yes	Yes	No	No
912	Aunta	151649	Yes	Yes	b	b	b	b	Yes	b	b	b	b	b	b	b	b	b	Yes	Yes	Yes	Yes	No	No
913	Lahura	151650	Yes	a	b	Yes	Yes	Yes	Yes	a	Yes	b	Yes	b	b	b	b	b	Yes	a	Yes	Yes	Yes	Yes
914	Ruraaddu	151651	Yes	Yes	b	b	b	Yes	Yes	Yes	Yes	b	b	b	b	b	b	b	Yes	Yes	Yes	Yes	Yes	Yes
915	Piya Nirjanpur	151652	Yes	Yes	Yes	Yes	Yes	Yes	Yes	Yes	Yes	Yes	Yes	Yes	Yes	Yes	Yes	Yes	Yes	Yes	Yes	Yes	Yes	Yes
916	Barha Orai	151653																						
917	Chakjagdeopur	151654	Yes	Yes	Yes	Yes	Yes	Yes	Yes	Yes	Yes	Yes	Yes	Yes	a	a	a	a	a	Yes	Yes	Yes	Yes	Yes
918	Amguwan	151655	Yes	Yes	b	b	b	Yes	Yes	Yes	Yes	Yes	b	b	b	b	b	b	Yes	Yes	Yes	Yes	Yes	Yes
919	Guta Khurd	151656	Yes	Yes	b	b	Yes	Yes	Yes	Yes	Yes	b	b	b	b	b	b	b	Yes	Yes	Yes	Yes	Yes	Yes
920	Jalalpur Chirgaw	151657	Yes	Yes	b	b	b	Yes	Yes	Yes	Yes	b	b	b	b	b	b	Yes	Yes	Yes	Yes	Yes	Yes	Yes
921	Banphara	151658	b	Yes	Yes	Yes	Yes	Yes	Yes	Yes	Yes	Yes	Yes	Yes	Yes	Yes	Yes	Yes	Yes	Yes	Yes	Yes	No	No
922	Daulatpura Kalpi	151659	b	a	b	b	b	b	a	b	b	b	b	b	b	b	b	b	b	b	Yes	Yes	No	No
923	Intarora	151660	Yes	Yes	Yes	Yes	Yes	Yes	Yes	Yes	Yes	Yes	Yes	Yes	Yes	Yes	Yes	Yes	Yes	Yes	No	Yes	No	No
924	Chausi	151661	a	Yes	a	Yes	Yes	Yes	Yes	Yes	Yes	Yes	Yes	Yes	Yes	Yes	Yes	Yes	Yes	Yes	Yes	No	No	No
925	Rageda	151662	Yes	Yes	a	a	a	a	a	a	a	a	a	a	a	a	a	a	Yes	a	Yes	Yes	Yes	Yes
926	Jaipura	151663	a	b	b	b	b	b	a	Yes	Yes	b	a	b	b	b	b	b	Yes	b	Yes	Yes	Yes	Yes
927	Rewa	151664	a	b	b	b	b	b	a	Yes	a	b	a	b	b	b	b	b	a	b	Yes	Yes	Yes	Yes
928	Ragoli	151665	c	Yes	c	c	c	Yes	c	Yes	c	Yes	c	c	c	c	c	Yes	Yes	Yes	Yes	Yes	No	No
929	Bandha	151666	c	c	c	c	c	c	c	c	c	c	c	c	c	c	c	c	c	c	Yes	Yes	No	Yes
930	Sarsoki	151667	a	b	b	Yes	Yes	Yes	Yes	Yes	Yes	Yes	Yes	Yes	b	Yes	Yes	Yes	Yes	Yes	Yes	No	No	No
931	Rahiya	151668	a	b	b	b	b	b	Yes	b	Yes	b	Yes	b	b	b	b	b	Yes	b	Yes	Yes	Yes	Yes
932	Ikhlashpur	151669	Yes	Yes	a	a	a	a	Yes	Yes	Yes	a	a	a	a	a	a	a	a	a	Yes	Yes	Yes	Yes
933	Minorakalpi	151670	a	a	a	a	a	Yes	Yes	Yes	Yes	Yes	Yes	Yes	a	Yes	Yes	Yes	Yes	Yes	Yes	No	No	No
934	Ajnara	151671	b	Yes	b	b	b	b	Yes	Yes	Yes	b	Yes	b	b	b	b	b	Yes	c	Yes	Yes	Yes	Yes
935	Karmer	151672	b	b	b	b	b	b	b	b	b	b	b	b	b	b	b	b	b	c	Yes	Yes	Yes	Yes
936	Laikupur	151673	b	Yes	b	b	b	b	Yes	Yes	Yes	b	Yes	b	b	b	b	b	a	c	Yes	Yes	Yes	Yes
937	Bamohri Kalan	151674	c	a	c	c	c	c	Yes	c	c	c	c	c	c	c	c	c	Yes	c	Yes	Yes	Yes	Yes
938	Rirwa	151675	c	Yes	c	c	c	c	Yes	Yes	Yes	Yes	Yes	c	c	c	c	c	Yes	c	Yes	Yes	Yes	Yes
939	Bardar	151676	c	Yes	c	c	c	c	Yes	c	Yes	a	Yes	c	c	c	c	c	Yes	c	Yes	Yes	Yes	Yes
940	Dadari	151677	Yes	Yes	c	c	c	Yes	Yes	Yes	Yes	Yes	Yes	c	c	c	c	c	Yes	Yes	Yes	Yes	Yes	Yes
941	Chak Orai	151678	Yes	Yes	Yes	Yes	Yes	Yes	Yes	Yes	Yes	Yes	Yes	Yes	Yes	Yes	Yes	Yes	Yes	Yes	No	No	No	No
942	Kuiyan	151679	a	Yes	a	a	a	Yes	Yes	Yes	Yes	a	a	a	a	a	a	a	Yes	Yes	Yes	Yes	Yes	Yes
943	Maukhri	151680	a	a	a	a	a	a	Yes	Yes	a	a	a	a	a	a	a	a	a	a	Yes	Yes	No	No

Census of India 2011- Village Directory

Amenities and Land use (As in 2009)

Name of District:-Jalaun-Location CodeNo:-165

Name of CD Block:--Dakor Location CodeNo:-0380

Sr.No.	Name village	Location code no.	Land Use																	Name of three most important commodities manufactured			
			Nearest Town	Area under different types of land use (in hectares rounded up to one decimal place)											Area irrigated by source (in hectare).					First	Second	Third	
				Name	Distance range code i.e. a for <= 5 Kms, b for 5-10 Kms and c for 10+ kms.	Forests	Area under Non-agricultural Uses	Barren and Un-cultivable land	Permanent Pastures and Other Grazing Lands	Land Under Miscellaneous Tree Crops etc.	Culturable Waste Land	Fallow lands other than current fallows	Current Fallows	Net Area Sown	Total Irrigated Land Area	Total Un-irrigated Land Area	Canals (C)	Wells/Tube-wells(W/TW)	Tanks/Lakes(TL)				Water Falls(WF)
102	103	104	105	106	107	108	109	110	111	112	113	114	115	116	117	118	119	120	121	122			
909	Hazratpura	151646			0	0	8.2	0	0	0	0	11.1	98.3	98.3	0	0	52.9	25.3	0	20.1			
910	Kakahra	151647			0	26.4	0	0	0	0	0	2.6	250.4	188.2	62.2	28.9	0	0	0	159.3			
911	Atariya	151648			0	77.3	0	0	3.2	23.8	0	75.1	858.9	473.3	385.6	330.1	143.2	0	0	0			
912	Aunta	151649 ORAI	b		0	76	0	0	7.4	3	0	22.7	845	447.1	397.9	300.8	146.3	0	0	0			
913	Lahura	151650			0	19.4	0	0	0	0.8	2.6	0	180.9	180.9	0	117.9	7.9	0	0	55.2			
914	Ruraaddu	151651			0	66	0	0	4.4	1	0	1.8	527.3	323.2	204.1	159.3	163.5	0	0	0			
915	Piya Nirjanpur	151652			0	43.7	0	0	0.2	0.6	0	1.2	386.3	327.3	59	60.9	265.1	0	1.3	0			
916	Barha Orai	151653			76	13.2	0	0	0	0.9	12.4	2	138.9	138.9	0	0	8.7	74.9	0	55.4			
917	Chakjagdeopur	151654	a		0	10.8	0	0	0	0	0	0	103	103	0	0	18.3	65.1	0	19.6			
918	Amguwan	151655			0	34	0	0	0.2	1.8	0	5.8	323.7	182	141.7	0	149.3	0	33	0			
919	Guta Khurd	151656			0	13	0	0	0.2	0.5	0	0.6	133.4	60.9	72.5	26	0	0	0	34.8			
920	Jalalpur Chirgaw	151657			0	78.9	0	0	2.9	3.3	0	8.1	646.8	206.3	440.5	105.9	85.2	0	15	0			
921	Banphara	151658			0	10.6	1.2	0	0	3.6	0	7	224.8	115.6	109.3	39.9	65.5	0	0	10.2			
922	Daulatpura Kalpi	151659 ORAI			0	15.3	2.3	0	0	0.9	0	9.8	215.5	91.6	123.9	59.2	24	0	0	8.3			
923	Intarora	151660			0	6	0	0	0	0.3	0	2.4	37.8	37.6	0.2	32	0.8	0	0	4.8			
924	Chausi	151661 ORAI	a		0	70.9	11.6	1.2	0	8	0	45.2	432.5	272.5	160	124.7	82.7	0	0	65.1			
925	Rageda	151662	a		0	49.5	6.2	0	0.8	6	0.2	14.1	61.3	38.6	22.8	0	30.4	0	0	8.2			
926	Jaipura	151663	b		0	12.5	0	0	0	0.1	0	2.1	129.3	56.9	72.4	42.4	14.5	0	0	0			
927	Rewa	151664	b		31.4	15.9	0	0.6	0	3	9.5	19.8	221	84.1	136.9	13.2	57.5	0	0	13.5			
928	Ragoli	151665			0	87.8	87.8	0	736.4	0	32.1	0	290.2	274.1	16	100.2	173.9	0	0	0			
929	Bandha	151666 ORAI	c		199.2	35.7	33.7	0	0	0.8	60.5	0	84.3	55.8	28.5	0	55.8	0	0	0			
930	Sarsoki	151667			0	92.4	0	0	0	0.4	0	26.9	242.6	31.8	210.8	0	14.4	0	0	17.5			
931	Rahiya	151668	b		0	181.8	0	0	0	2.5	0	34.4	236.6	87.4	149.2	53.5	24.2	0	0	9.7			
932	Ikhlashpur	151669			0	97.6	0	0	0	44.6	2.8	188.2	117.9	4.2	113.7	0	4.2	0	0	0			
933	Minorakalpi	151670 ORAI	a		0	72.7	0	0	0	10.2	0	11.4	624.8	361.6	263.2	353.5	0	0	0	9.1			
934	Ajnara	151671 ORAI	b		0	9	0	4.7	0	53.6	2.9	22.1	606.1	284.9	321.2	229.8	27.2	0	0	27.9			
935	Karmer	151672 ORAI	b		0	46	0	0	1.2	12.3	28.4	28.4	839.8	595	244.7	533.5	61.6	0	0	0			
936	Laikupur	151673 ORAI	b		0	16.8	0	0	0	0.1	3.6	0	149.2	136.7	12.4	130.6	6.1	0	0	0			
937	Bamohri Kalan	151674 ORAI	c		0.9	53.4	8.8	0.7	0.5	2.9	4.8	4.8	447.9	339.9	107.9	288.1	51.8	0	0	0			
938	Rirwa	151675 ORAI	c		0	32	0	0	0	1.2	30.3	2.8	522.8	352.5	170.4	352.5	0	0	0	0			
939	Bardar	151676 ORAI	c		0	18.1	0	1	0	0.8	12.5	0	304.3	228.2	76	228.2	0	0	0	0			
940	Dadari	151677 ORAI	c		400.1	472.3	0	0	652	60.2	122.2	188.3	566.5	566.5	0	559.2	4.1	0	0	3.1			
941	Chak Orai	151678			0	0	0	0.4	0	0	0	0	21.5	0	21.5	0	0	0	0	0			
942	Kuiyan	151679 ORAI	a		0	56.2	0	0	0	27.5	0	0	453.3	159.8	293.6	100.4	59.4	0	0	0			
943	Maukhri	151680 ORAI	a		0	59.2	0	0	0	0.5	1	14.5	308.6	119	189.6	112.2	0	6.8	0	0			

Census of India 2011- Village Directory

Amenities and Land use (As in 2009)

Name of District:-Jalaun-Location CodeNo:-165

Name of CD Block:-Dakor Location CodeNo:-0380

Sr.No.	Name village	Location code no.	Total area of the village (in hectares rounded up to one decimal place)	Total population (2011 census)	Number of households (2011 census)	Number of educational amenities available. (If not available within the village , the distance range code viz; a for < 5 Kms, b for 5-10 Kms and c for 10+ kms of nearest place where facility is available is given).													
						Pre-Primary school (PP)	Primary school (P)	Middle school (M)	Secondary School (S)	Senior Secondary school (SS)	Degree college of arts science & commerce (ASC)	Engineering college(EC)	Medical college (MC)	Management institute (MI)	Polytechnic (Pt)	Vocational training school/ITI	Non-formal training centre (NFTC)	Special school for disabled (SSD)	Others (specify)
1	2	3	4	5	6	7	8	9	10	11	12	13	14	15	16	17	18	19	20
944	Kuthonda	151681	1085.4	1917	362	b	1	1	b	b	b	c	b	b	b	b	b	b	b
945	Dhar Goan	151682	721.8	1431	257	1	2	2	b	b	b	c	c	c	b	b	b	b	b
946	Dhamni Buzurg	151683	855.2	1753	295	1	2					c	c	b	c	b			
947	Air	151684	792.5	3798	709	1	2	2					b						
948	Tikar	151685	1869.6	1490	266		3	2				c	b		b	c	b		
949	Dinupura	151686	754.5	0	0														
950	Karwi Khurd	151687	331.7	330	67	c	1	a	c	c	c	c	c	c	c	c	c	c	c
951	Gora Khurd	151688	204.9	193	33	b	1	a	c	c	c	c	c	c	c	c	c	c	c
952	Karwi Buzurg	151689	338.6	928	173	c	1	1	c	c	c	c	c	c	c	c	c	c	c
953	Kharka	151690	2007.3	3384	618	c	2	1	c	c	c	c	c	c	c	c	c	c	c
954	Kurauna	151691	471.3	840	149	c	1	1	c	c	c	c	c	c	c	c	c	c	c
955	Ajnari	151692	456	1385	227		2	1	a	a	c	a	c	b	b				
956	Badera	151693	486.4	468	97	b	1	a	b	b	b	c	c	c	b	c	b	b	b
957	Mohammadabad	151694	983.6	4933	782	b	2	2	b	b	b	c	c	c	c	c	c	c	b
958	Chilli	151695	825.8	2175	390	b	2	2	b	b	b	c	c	c	b	c	b		
959	Bhatpura	151696	36.3	0	0														
960	Birguan	151697	223.1	399	63	c	2	a	a	c	c	c	c	c	c	c	c	c	c
961	Phoolpura	151698	268.4	259	54	c	1	1	c	c	c	c	c	c	c	c	c	c	c
962	Ikahra	151699	123.8	119	22	b	1	a	b	b	b	c	c	c	b	b	b	b	b
963	Kusmiliya	151700	1471.7	3703	675	1	2	2	1	1	b	c	c	c	b	b			
964	Kapasi	151701	550.5	914	174	c	2	2	b	b	c	c	c	c	c	c	c	c	c
965	Bhua	151702	631.7	948	172	c	1	1	c	c	c	c	c	c	c	c	c	c	c
966	Shahpura	151703	314.9	283	40	c	1	a	b	b	c	c	c	c	c	c	c	c	c
967	Girthan	151704	661	1343	221	b	2	1	a	a	a	c	c		c	c			
968	Naktela	151705	124.2	0	0														
969	Suchena	151706	101.6	0	0														
970	Nunsai	151707	864.3	1157	201	c	1	1	a	b	c	c	c	c	c	c	c	c	c
971	Narchha	151708	268.4	432	73	c	1	1	c	c	c	c	c	c	c	c	c	c	c
972	Sesa	151709	421.2	178	32	c	1	1	c	c	c	c	c	c	c	c	c	c	c
973	Kajupura	151710	285.8	388	78		1	1	c	c	c	c	c	c	c	c	c	c	c
974	Kaitheri	151711	829.8	665	117	2	2	2	c		1	c	c	c	c	c	c	c	c
975	Bara Gaon	151712	1593.1	1983	385	1	2	1	b	b	b	c	c	c	b	b	b	b	b
976	Riniyan	151713	483.4	860	163	a	1	1	a	a	a	c	c	c	b	b	b	b	b
977	Dhagwan Kalan	151714	1233.1	2841	458	a	2	1	a	a	b	c	c	c	c	c	c	c	c
978	Bajhera	151715	220.7	0	0														

Census of India 2011- Village Directory

Amenities and Land use (As in 2009)

Name of District:-Jalaun-Location CodeNo:-165

Name of CD Block:-Dakor Location CodeNo:-0380

Sr.No.	Name village	Location code no.	Number of Medical Amenities available. (If not available within the village , the distance range code viz; a for < 5 Kms, b for 5-10 Kms and c for 10+ kms of nearest place where facility is available is given).										Number of Non-Government Medical Amenities available.							
			Community health centre (CHC)	Primary health centre (PHC)	Primary health sub centre (PHS)	Maternity and child welfare centre (MCW)	T.B. clinic (TBC)	Hospital-allopathic (HA)	Hospital-alternative medicine (HO)	Dispensary (D)	Veterinary hospital (VH)	Mobile health clinic (MHC)	Family welfare centre (FWC)	Charitable non Govt. hospital/Nursing home.	Medical practitioner with MBBS Degree	Medical practitioner with other degree	Medical practitioner with no degree	Traditional practitioner and faith healer .	Medicine Shop	Others
1	2	3	21	22	23	24	25	26	27	28	29	30	31	32	33	34	35	36	37	38
944	Kuthonda	151681 b	b	b	b	b	b	b	b	b	b	b	b	0	0	0	0	0	0	0
945	Dhar Goan	151682			1	1	1	2	1	1	1		1	0	0	0	0	0	0	0
946	Dhamni Buzurg	151683 b	b	b	b	b	b	b	b	b	b	b	b	0	0	0	0	0	0	0
947	Air	151684		1	1	1				b				0	0	0	0	0	0	0
948	Tikar	151685			1 b	b	b	b	b	b	b	b	b	0	0	0	0	0	0	0
949	Dinupura	151686																		
950	Karwi Khurd	151687 c	c	c	c	c	c	c	c	c	c	c	c	0	0	0	0	0	0	0
951	Gora Khurd	151688 b	b	b	b	b	b	b	b	b	b	b	b	0	0	0	0	0	0	0
952	Karwi Buzurg	151689 c	c	c	c	c	c	c	c	c	c	c	c	0	0	0	0	0	0	0
953	Kharka	151690 c	c	b	c	c		1 c	c	b	c	c	c	0	0	1	0	0	0	0
954	Kurauna	151691 c	c	c	c	c	c	c	c	c	c	c	c	0	0	1	0	0	0	0
955	Ajnari	151692 a	a	a	a	a	a	a	a	a	a	a	a	0	0	0	0	0	0	0
956	Badera	151693	b	b	b	b	b	b	b	b	b	b	b	0	0	0	0	0	0	0
957	Mohammdabad	151694				1					1			0	0	2	0	0	1	0
958	Chilli	151695 b	b		1 b	b	b	b	b	b	b	b	b	0	0	0	0	0	0	0
959	Bhatpura	151696																		
960	Birguan	151697 c		a		c	c	c	c	c	c	c	c	0	0	0	0	0	0	0
961	Phoolpura	151698 c	c	c	c	c	c	c	c	c	c	c	c	0	0	0	0	0	0	0
962	Ikahra	151699 b	b	a	b	b	b	b	b	b	b	b	b	0	0	0	0	0	0	0
963	Kusmiliya	151700 b	b	b	b	b		1 b	b	b	b	b	b	0	0	2	0	0	0	0
964	Kapasi	151701 c	c	b	c	c	c		2 c	b			c	0	0	0	0	0	0	0
965	Bhua	151702 c	c	a	c	c	c	c	c	c	c	c	c	0	0	1	0	0	0	0
966	Shahpura	151703 c	c	c	c	c	c	c	c	c	c	c	c	0	0	0	0	0	0	0
967	Girthan	151704 c	c		1	1 c	c	c	c	b	c	c	c	0	0	0	0	0	0	0
968	Naktela	151705																		
969	Suchena	151706																		
970	Nunsai	151707 c	c	a	c	c	c	c	c	c	c	c	c	0	0	0	0	0	0	0
971	Narchha	151708 c	c	a	c	c	c	c	c	c	c	c	c	0	0	0	0	0	0	0
972	Sesa	151709 c	c	c	c	c	c	c	c	c	c	c	c	0	0	0	0	0	0	0
973	Kajupura	151710 c	c	c	c	c	c	c	c	c	c	c	c	0	0	0	0	0	0	0
974	Kaitheri	151711	c		1 c	c	c	c	c	c	c	c	c	0	0	0	0	0	0	0
975	Bara Gaon	151712				1	1	2	1	1	1		1	0	0	0	0	0	0	0
976	Riniyan	151713 c	b	b	b	b	b	b	b	b	b	b	b	0	0	0	0	0	0	0
977	Dhagwan Kalan	151714 c	c	b	b	c	c	c	c	a	c	c	c	0	0	0	1	0	0	0
978	Bajhera	151715																		

Census of India 2011- Village Directory

Amenities and Land use (As in 2009)

Name of District:-Jalaun-Location CodeNo:-165

Name of CD Block:--Dakor Location CodeNo:-0380

Sr.No.	Name village	Location code no.	Availability of drinking water - Yes / No								Availability of toilet & others Yes / No			
			Tap water (Treated/Untreated)	Well water (Covered / Uncovered well)	Hand Pump	Tube wells / Bore well	Spring	River / Canal	Tank / Pond / Lake	Others	Community toilet including bath.	Community toilet excluding bath.	Rural sanitary mart or sanitary hardware outlet available near the village.	Community bio-gas or recycle of waste for productive use.
1	2	3	39	40	41	42	43	44	45	46	47	48	49	50
944	Kuthonda	151681	Yes	Yes	Yes	Yes	No	No	Yes	No	No	No	No	No
945	Dhar Goan	151682	Yes	Yes	Yes	Yes	No	No	Yes	No	No	No	No	Yes
946	Dhamni Buzurg	151683	No	Yes	Yes	Yes	No	No	No	No	No	No	No	No
947	Air	151684	No	No	Yes	Yes	No	Yes	Yes	No	No	No	No	No
948	Tikar	151685	No	Yes	Yes	Yes	No	Yes	Yes	No	No	No	No	No
949	Dinupura	151686												
950	Karwi Khurd	151687	No	Yes	Yes	Yes	No	Yes	Yes	No	No	No	No	No
951	Gora Khurd	151688	No	Yes	Yes	Yes	No	Yes	Yes	No	No	No	No	No
952	Karwi Buzurg	151689	No	Yes	Yes	Yes	No	Yes	Yes	No	No	No	No	No
953	Kharka	151690	No	Yes	Yes	No	No	Yes	Yes	No	No	No	Yes	No
954	Kurauna	151691	No	Yes	Yes	No	No	Yes	No	No	No	No	Yes	No
955	Ajnari	151692	Yes	Yes	Yes	Yes	No	Yes	Yes	No	No	Yes	Yes	No
956	Badera	151693	No	No	Yes	No	No	No	Yes	No	No	No	No	No
957	Mohammdabad	151694	Yes	Yes	Yes	Yes	No	No	Yes	No	No	No	No	No
958	Chilli	151695	No	Yes	Yes	Yes	Yes	No	Yes	No	No	No	No	No
959	Bhatpura	151696												
960	Birguan	151697	No	Yes	Yes	Yes	No	No	Yes	No	No	No	No	No
961	Phoolpura	151698	No	Yes	Yes	No	No	No	Yes	No	No	No	No	No
962	Ikahra	151699	No	Yes	Yes	No	No	Yes	Yes	No	No	No	No	No
963	Kumiliya	151700	No	Yes	Yes	Yes	No	Yes	Yes	No	No	No	No	No
964	Kapasi	151701	No	No	Yes	No	No	No	No	No	No	No	No	No
965	Bhua	151702	Yes	Yes	Yes	Yes	No	Yes	Yes	No	No	No	No	No
966	Shahpura	151703	No	No	Yes	No	No	No	No	No	No	No	No	No
967	Girthan	151704	Yes	Yes	Yes	No	No	No	Yes	No	No	No	No	No
968	Naktela	151705												
969	Suchena	151706												
970	Nunsai	151707	No	Yes	Yes	No	No	No	Yes	No	No	No	No	No
971	Narchha	151708	No	Yes	Yes	Yes	No	No	Yes	No	No	No	No	No
972	Sesa	151709	Yes	Yes	Yes	No	No	No	Yes	No	No	No	No	No
973	Kajupura	151710	Yes	Yes	Yes	No	No	No	Yes	No	No	No	No	No
974	Kaitheri	151711	No	Yes	Yes	Yes	No	No	Yes	No	No	No	Yes	No
975	Bara Gaon	151712	No	Yes	Yes	Yes	No	Yes	Yes	No	No	No	Yes	No
976	Riniyan	151713	No	No	Yes	No	No	No	Yes	No	No	No	No	No
977	Dhagwan Kalan	151714	No	Yes	Yes	Yes	No	Yes	Yes	No	No	No	No	No
978	Bajhera	151715												

Census of India 2011- Village Directory

Amenities and Land use (As in 2009)

Name of District:-Jalaun-Location CodeNo:-165

Name of CD Block:--Dakor Location CodeNo:-0380

Sr.No.	Name village	Location code no.	Communication and transport facilities (If amenities available code -Yes is given except for Village Pin Code ,If not available within the village , the distance range code viz; a for < 5 Kms, b for 5-10 Kms and c for 10+ kms of nearest place where facility is available is given).																
			Post office(PO)	Sub post office (SPO)	Post & Telegraph office (P&TO)	Village Pin Code	Telephones (Land lines)	Public call office (PCO)	Mobile phone coverage	Internet cafes/ Common service centre (CSC)	Private courier facility	Bus service (Public & Private)	Railway stations	Auto/Modified Autos	Taxis and Vans	Tractors	Cycle-pulled rickshaws(Manual & Machine driven)	Carts driven by animals	Sea /River ferry service
1	2	3	51	52	53	54	55	56	57	58	59	60	61	62	63	64	65	66	67
944	Kuthonda	151681 b	a	b		Yes	Yes	b	b	b	b	b	b	Yes	b	b	b		
945	Dhar Goan	151682 b	b	b		285001	Yes	Yes	Yes	b	b	b	b	Yes	b	Yes	b	b	b
946	Dhamni Buzurg	151683				Yes	Yes					b		Yes	Yes		Yes		
947	Air	151684	Yes			Yes	Yes		Yes		Yes			Yes		Yes	Yes		
948	Tikar	151685 b	b	b			b	Yes	b	b	b	b	b	Yes		Yes	Yes	a	
949	Dinupura	151686																	
950	Karwi Khurd	151687 c	c	c		c	c	c	c	c	c	c	c	c	Yes	c	Yes	c	
951	Gora Khurd	151688 b	b	b		b	b	b	b	b	b	b	b	b	Yes	b	Yes	b	
952	Karwi Buzurg	151689 c	c	c		c	c	c	c	c	c	c	c	c	Yes	c	Yes	c	
953	Kharka	151690 c	Yes	c		Yes	Yes	Yes	c	c	Yes	c	c	Yes	Yes	c	Yes		
954	Kurauna	151691 c	a	c		a	a	Yes	c	c	a	c	a	a	Yes	c	Yes	Yes	
955	Ajnari	151692 a	a	a		Yes	a	Yes	a	a	a	a	Yes	Yes	a	a	Yes		
956	Badera	151693 a	a	b		Yes	b	Yes	b	b	Yes	b	Yes	Yes	Yes	Yes	a	Yes	a
957	Mohammdabad	151694 b	Yes	b		Yes	Yes	Yes	b	b	Yes	b	Yes	Yes	Yes	Yes	Yes	Yes	
958	Chilli	151695 b	Yes	b		285001	Yes	b	Yes	b	b	b	b	Yes	Yes	b	Yes		
959	Bhatpura	151696																	
960	Birguan	151697 c	c	c		285001	c	c	Yes	c	c	c	c	Yes	c	c	Yes		
961	Phoolpura	151698 c	a	c		285001	Yes	a	Yes	c	c	c	c	Yes	Yes	Yes			
962	Ikahra	151699 b		b		285001	Yes	b	Yes	b	b	b	b	b	Yes	b	Yes		
963	Kusmiliya	151700 b	Yes	b		Yes	Yes	Yes	b	b	Yes	b	Yes	Yes	Yes	b	Yes		
964	Kapasi	151701 a	c	c		c	c	Yes	c	c	b	a	c	c	c	Yes			
965	Bhua	151702 c	a	c		285001	a	c	Yes	c	c	a	Yes	a	a	Yes	Yes		
966	Shahpura	151703 b	b	c		c	c	c	c	c	c	a	c	c	c	c	c	c	c
967	Girthan	151704 b	b	b		Yes	Yes	Yes	c	c	Yes	b	c	c	Yes	Yes	Yes		
968	Naktela	151705																	
969	Suchena	151706																	
970	Nunsai	151707 c	c	c		c	c	Yes	c	c	a	b	a	a	Yes	c	Yes	c	
971	Narchha	151708 c	a	c		a	c	Yes	c	c	a	a	a	a	Yes	Yes			
972	Sesa	151709 c	a	c		285001	Yes	c	c	c	c	c	c	c	c	Yes	c	c	
973	Kajupura	151710 c	a	c		285001	Yes	c	Yes	c	c	c	c	a	Yes	a			
974	Kaitheri	151711 c	Yes	c		285001	c	Yes	c	c	Yes	c	c	c	c	c	c		
975	Bara Gaon	151712 b	Yes	b		285001	Yes	b	b	b	b	b	b	b	Yes				
976	Riniyan	151713 a	a	b		Yes	a	Yes	a	a		b	Yes	Yes	a	Yes			
977	Dhagwan Kalan	151714 a	Yes	a		Yes	Yes	c	c	a	a	c	c	c	Yes	c	a		
978	Bajhera	151715																	

Census of India 2011- Village Directory

Amenities and Land use (As in 2009)

Name of District:-Jalaun-Location CodeNo:-165

Name of CD Block:-Dakor Location CodeNo:-0380

Sr.No.	Name village	Location code no.	Village connected to highways,village roads, banks & credit societies (If amenities available code -Yes is given, If not available within the village , the distance range code viz; a for < 5 Kms, b for 5-10 Kms and c for 10+ kms of nearest place where facility is available is given).											
			Connected to national highway(NH)	Connected to state highway(SH)	Connected to major district road (MDR)	Connected to others district road	Pucca roads	Kutchcha roads	Water bounded macadam(WBM) roads	Navigable waterway (river/canal)(NW)	Footpaths (FP)	Commercial & Co-operative Banks	ATM	Agricultural Credit Societies
1	2	3	68	69	70	71	72	73	74	75	76	77	78	79
944	Kuthonda	151681 a	a	a	a		Yes	Yes	Yes			b	b	b
945	Dhar Goan	151682 b	b	b		Yes	Yes	Yes	Yes		Yes	b	b	b
946	Dhamni Buzurg	151683 b	b	b				Yes	Yes	Yes		b	b	b
947	Air	151684 b	b					Yes						Yes
948	Tikar	151685 b	b	b	b	b		Yes	Yes	Yes		b	b	b
949	Dinupura	151686												
950	Karwi Khurd	151687 c	c	c	c		Yes	Yes	Yes	Yes	c	c	c	c
951	Gora Khurd	151688 b	b	b	b		Yes	Yes	Yes	Yes	b	b	b	b
952	Karwi Buzurg	151689 c	c	c	c		Yes	Yes	Yes	Yes	c	c	c	c
953	Kharka	151690 c	c	Yes	Yes	Yes	Yes	Yes	Yes	Yes	Yes	c	c	c
954	Kurauna	151691 c	c	a	Yes	Yes	Yes	Yes	a	Yes	Yes	c	c	b
955	Ajnari	151692 Yes	Yes	a	Yes	Yes	Yes	Yes	Yes	Yes	Yes	a	a	a
956	Badera	151693 a	Yes	Yes	Yes	Yes	Yes	Yes	Yes	a	a	b	b	b
957	Mohammdabad	151694 Yes	Yes	Yes	Yes	Yes	Yes	Yes	Yes		Yes	Yes	b	b
958	Chilli	151695 b	b	Yes	Yes			Yes	Yes		Yes	a	b	b
959	Bhatpura	151696												
960	Birguan	151697 b	c	Yes	Yes	Yes	Yes	Yes	Yes					b
961	Phoolpura	151698 b	b	a	a		Yes	Yes	a		Yes	b	c	b
962	Ikahra	151699 b	b	b	Yes	b	b	b			Yes	b	b	b
963	Kusmiliya	151700 Yes	b	b	b		Yes	Yes	Yes		Yes	Yes	b	Yes
964	Kapasi	151701 b	b	b	Yes	Yes	Yes	Yes	a		b	c	c	c
965	Bhua	151702 a			Yes	Yes	Yes	Yes			Yes	a	c	a
966	Shahpura	151703 a	a	a	Yes	a	a	a	a		a	c	c	b
967	Girthan	151704 Yes	Yes	Yes	Yes	Yes	Yes	Yes	Yes		Yes	b	b	b
968	Naktela	151705												
969	Suchena	151706												
970	Nunsai	151707 c	a	a	Yes	Yes	Yes	Yes	Yes	c	Yes	b	c	b
971	Narchha	151708 a			Yes	Yes	Yes	Yes			Yes	a	c	a
972	Sesa	151709 b	b	b	b		Yes	Yes	b			b	c	b
973	Kajupura	151710 b	b	b	b		Yes	Yes			Yes	b	c	b
974	Kaitheri	151711 Yes	Yes	Yes	Yes	Yes	Yes	Yes	Yes		Yes	Yes	c	Yes
975	Bara Gaon	151712 Yes	Yes	Yes	Yes			Yes	Yes		Yes	Yes	b	b
976	Riniyan	151713 Yes	a	Yes	Yes	Yes	Yes	Yes	Yes		Yes	a	b	a
977	Dhagwan Kalan	151714 a	a	a	Yes	Yes	Yes	Yes	Yes		c	a	a	a
978	Bajhera	151715												

Census of India 2011- Village Directory

Amenities and Land use (As in 2009)

Name of District:-Jalaun-Location CodeNo:-165

Name of CD Block:--Dakor Location CodeNo:-0380

Sr.No.	Name village	Location code no.	Availability of miscellaneous facilities (If amenities available code -Yes is given, If not available within the village , the distance range code viz: a for < 5 Kms, b for 5-10 Kms and c for 10+ kms of nearest place where facility is available is given).																	Availability of electricity (Yes/No)				
			Self-Help Group (SHG)	Public distribution system (PDS) shop	Mandis / Regular market	Weekly Haat	Agricultural marketing society	Integrated Child Development Scheme (Nutritional Centres)	Anganwadi Centre (Nutritional Centres)	Others (Nutritional Centres)	ASHA (Accredited Social Health Activist)	Community centre with/without TV	Sports Field,	Sports Club / Recreation Centre	Cinema / Video Hall	Public Library	Public Reading Room	Newspaper Supply	Assembly Polling station	Birth & Death Registration Office	Power Supply for Domestic Use (ED)	Power Supply for Agricultural Use (EAG)	Power Supply for Commercial Use (EC)	Power Supply for All Uses (EA)
1	2	3	80	81	82	83	84	85	86	87	88	89	90	91	92	93	94	95	96	97	98	99	100	101
944	Kuthonda	151681	Yes	b	b	b	b	b	Yes	Yes	Yes	b	Yes	b	b	b	b	b	Yes	b	Yes	Yes	No	No
945	Dhar Goan	151682	b	Yes	b	b	b	Yes	Yes	Yes	Yes	b	b	b	b	b	b	b	Yes	Yes	Yes	Yes	No	No
946	Dhamni Buzurg	151683	b	Yes	Yes	Yes	b	a	Yes	Yes	b	b	b	b	b	b	b	Yes	Yes	Yes	No	No	No	
947	Air	151684	Yes	Yes	b	b	b	b	Yes	Yes	Yes	b	Yes	b	b	b	b	b	Yes	Yes	Yes	Yes	No	No
948	Tikar	151685	b	Yes	b	b	b	b	Yes	Yes	Yes	b	b	b	b	b	b	b	Yes	Yes	Yes	No	No	No
949	Dinupura	151686																						
950	Karwi Khurd	151687	c	c	c	c	c	Yes	Yes	Yes	c	c	c	c	c	c	c	c	Yes	Yes	Yes	No	No	No
951	Gora Khurd	151688	b	a	b	b	b	b	b	b	Yes	a	b	b	b	b	b	b	b	b	Yes	No	No	No
952	Karwi Buzurg	151689	c	Yes	c	c	c	c	Yes	Yes	c	c	c	c	c	c	c	c	Yes	c	Yes	No	No	No
953	Kharka	151690	Yes	Yes	c	c	c	Yes	Yes	Yes	Yes	c	Yes	Yes	c	c	c	Yes	Yes	Yes	Yes	Yes	Yes	Yes
954	Kurauna	151691	Yes	Yes	c	c	c	Yes	Yes	Yes	Yes	c	a	c	c	c	c	a	Yes	c	Yes	No	No	No
955	Ajnari	151692	a	Yes	a	a	a	Yes	a	Yes	Yes	Yes	a	a	a	a	a	a	Yes	a	Yes	Yes	No	No
956	Badera	151693	b	a	a	b	a	b	b	Yes	Yes	b	Yes	b	b	b	b	Yes	Yes	Yes	Yes	Yes	No	No
957	Mohammdabad	151694	Yes	Yes	b	b	b	Yes	b	Yes	Yes	Yes	Yes	Yes	b	b	b	b	Yes	Yes	Yes	Yes	Yes	Yes
958	Chilli	151695	Yes	Yes	b	b	b	b	Yes	Yes	Yes	b	Yes	b	b	b	b	Yes	Yes	Yes	Yes	Yes	Yes	Yes
959	Bhatpura	151696																						
960	Birguan	151697	c	Yes	c	c	Yes	c	c	Yes	Yes	c	Yes	c	c	c	c	c	Yes	a	Yes	Yes	No	No
961	Phoolpura	151698	Yes	a	c	c	c	c	Yes	Yes	Yes	c	Yes	Yes	c	c	c	Yes	a	a	Yes	Yes	No	No
962	Ikahra	151699	b	b	b	b	b	b	b	b	b	b	b	b	b	b	b	b	b	b	Yes	Yes	No	Yes
963	Kusmiliya	151700	Yes	Yes	b	b	b	Yes	Yes	Yes	Yes	Yes	b	Yes	b	b	b	Yes	Yes	Yes	Yes	Yes	Yes	Yes
964	Kapasi	151701	c	Yes	c	c	c	c	Yes	Yes	Yes	c	Yes	c	c	c	c	c	Yes	Yes	Yes	Yes	No	No
965	Bhua	151702	Yes	Yes	Yes	Yes	Yes	Yes	Yes	Yes	Yes	Yes	c	c	c	c	c	Yes	Yes	Yes	Yes	Yes	Yes	Yes
966	Shahpura	151703	a	a	c	c	c	c	a	Yes	Yes	c	a	c	c	c	c	c	a	a	Yes	Yes	No	No
967	Girthan	151704	Yes	Yes	b	b	b	Yes	Yes	Yes	Yes	Yes	c	c	c	c	c	c	Yes	Yes	Yes	No	No	No
968	Naktela	151705																						
969	Suchena	151706																						
970	Nunsai	151707	Yes	Yes	c	Yes	Yes	c	Yes	Yes	Yes	Yes	c	Yes	c	c	c	c	Yes	Yes	Yes	No	No	No
971	Narchha	151708	Yes	a	c	c	Yes	Yes	Yes	Yes	Yes	a	c	c	c	c	c	Yes	Yes	Yes	Yes	Yes	Yes	Yes
972	Sesa	151709	a	a	c	c	c	Yes	Yes	Yes	Yes	c	Yes	c	c	c	c	Yes	a	a	Yes	No	No	No
973	Kajupura	151710	Yes	Yes	c	c	c	c	c	c	c	c	Yes	c	c	c	c	Yes	Yes	Yes	Yes	No	No	No
974	Kaitheri	151711	c	Yes	c	c	c	Yes	c	Yes	c	Yes	c	Yes	c	c	c	Yes	Yes	Yes	Yes	Yes	No	No
975	Bara Gaon	151712	b	Yes	b	b	b	Yes	Yes	Yes	Yes	Yes	b	b	b	b	b	b	Yes	Yes	Yes	Yes	Yes	Yes
976	Riniyan	151713	Yes	Yes	Yes	b	b	b	Yes	Yes	Yes	Yes	Yes	Yes	Yes	b	b	b	Yes	Yes	a	Yes	Yes	No
977	Dhagwan Kalan	151714	Yes	Yes	a	a	a	c	Yes	Yes	Yes	c	Yes	c	c	c	c	a	Yes	Yes	Yes	Yes	Yes	Yes
978	Bajhera	151715																						

Census of India 2011- Village Directory

Amenities and Land use (As in 2009)

Name of District:-Jalaun-Location CodeNo:-165

Name of CD Block:--Dakor Location CodeNo:-0380

Sr.No.	Name village	Location code no.	Land Use																	Name of three most important commodities manufactured			
			Nearest Town	Area under different types of land use (in hectares rounded up to one decimal place)											Area irrigated by source (in hectare).								
				Name	Distance range code i.e. a for < 5 Kms, b for 5-10 Kms and c for 10+ kms.	Forests	Area under Non-agricultural Uses	Barren and Un-cultivable land	Permanent Pastures and Other Grazing Lands	Land Under Miscellaneous Tree Crops etc.	Culturable Waste Land	Fallow lands other than current fallows	Current Fallows	Net Area Sown	Total Irrigated Land Area	Total Un-irrigated Land Area	Canals (C)	Wells/Tube-wells(W/TW)	Tanks/Lakes(TL)	Water Falls(WF)	Others(O)	First	Second
1	2	3	102	103	104	105	106	107	108	109	110	111	112	113	114	115	116	117	118	119	120	121	122
944	Kuthonda	151681 ORAI	b		0	4	0	0	2.5	7	0.8	6.4	1064.7	498.4	566.4	312.2	48.4	0	0	137.8			
945	Dhar Goan	151682 ORAI	b		0	44	0	0	1.1	23.4	0	0	653.2	426.3	226.9	320.1	106.2	0	0	0			
946	Dhamni Buzurg	151683			0	120.9	0	0	0	8	20	0	706.3	348.5	357.8	340.5	8	0	0	0			
947	Air	151684			0	80.7	4.2	0	0	0.7	25.8	0	682.7	293.3	389.4	283.3	10	0	0	0			
948	Tikar	151685 ORAI	b	626.1	196.6	50	15.2	92.3	50	63.3	0	776	233.3	542.7	213.3	15	0	0	5				
949	Dinupura	151686			60.2	160.3	100	0	0	3	0	14.1	416.8	88.1	328.7	80.1	8	0	0	0			
950	Karwi Khurd	151687			0	21.7	0	0	0	0.8	0	0.9	308.3	150.2	158.1	150.2	0	0	0	0			
951	Gora Khurd	151688			0	12.4	0	3.1	0	0.4	0	8.9	180.1	114.4	65.8	114.4	0	0	0	0			
952	Karwi Buzurg	151689 ORAI	c		0	27.9	3	1	0	1.4	0	4.7	300.4	116.7	183.8	116.7	0	0	0	0			
953	Kharka	151690			0	233.8	0	0	316.3	375.8	0	29.2	1052.3	152.6	899.7	90.2	24.7	37.7	0	0			
954	Kurauna	151691			81.5	124.6	0	0	0	8	0	253.4	3.9	3.9	0	3.9	0	0	0	0			
955	Ajnari	151692 ORAI	a		0	56.2	0	0	0.1	3.6	0	22.1	374.1	119.6	254.5	51.7	19.6	9.5	0	38.7			
956	Badera	151693			0	44.8	0.3	0	0	2.1	1.3	0.6	437.2	268.4	168.8	212.4	19.8	0	0	36.3			
957	Mohammdabad	151694 ORAI	b		0	55.4	0	0	0	0	0	178.1	750.1	470.5	279.6	470.5	0	0	0	0			
958	Chilli	151695 ORAI	b		0	49.7	0	0	0	4.6	17.1	15.4	739.1	476.7	262.4	269.2	142.9	0.4	0	64.2			
959	Bhatpura	151696 ORAI	b		0	1.7	0	0.4	0	0.1	0	0.2	34	26.1	8	0	0.4	0	0	25.7			
960	Birguan	151697 ORAI	c		0	3.9	13.7	0	0	0.5	0.4	0.7	203.9	69.2	134.7	18	39.8	0	0	11.4			
961	Phoolpura	151698 ORAI	c		0	15.5	0	0	0	0	0	0	252.9	252.9	0	0	84.2	4.4	0	164.3			
962	Ikahra	151699 ORAI	b		0	5.7	0	0	0	0	1.2	0.8	116.1	72.4	43.7	72.4	0	0	0	0			
963	Kusmiliya	151700 ORAI	b		0	133.3	0	0	10.1	5.7	0	22.4	1299.9	959.7	340.2	959.7	0	0	0	0			
964	Kapasi	151701 ORAI	c		0	35.8	0	0	0	3	2.2	0	509.5	509.5	0	0	187.9	55.2	0	266.4			
965	Bhua	151702			0	0	57.8	0	0	3.4	5.2	2.7	562.6	173	389.6	173	0	0	0	0			
966	Shahpura	151703 ORAI	c		0	19.8	0	0	0	2.3	9.4	0	283.3	90.8	192.5	56.8	34	0	0	0			
967	Girthan	151704 ORAI			0	33.2	0	0	0	1.3	22.8	15.9	587.8	82.6	505.2	45.9	0	36.8	0	0			
968	Naktela	151705			0	5	0	0	0	0	1	0	118.3	13.2	105	13.2	0	0	0	0			
969	Suchena	151706 ORAI	c		0	3	0	0	0	0	0	0	98.7	61.3	37.3	30.3	0	0	0	31.1			
970	Nunsai	151707 ORAI	c		0	54.2	0	0	2.1	0.6	7.5	14.6	785.2	520.6	264.6	301.5	0	0	0	219.1			
971	Narchha	151708			0	14.4	0	0	0	0	1.6	0	252.4	82.8	169.7	0	0	0	0	82.8			
972	Sesa	151709 ORAI	c		0	31.8	0	0	0	0	0	0	389.5	108.5	281	108.5	0	0	0	0			
973	Kajupura	151710 ORAI	c		0	25.5	0	0	0	0	0	0	262.3	102.1	160.8	102.1	0	0	0	0			
974	Kaitheri	151711 ORAI	c		0	21.8	35.6	0	0	1.2	10.8	8.1	752.3	261.5	490.8	25.4	211.3	24.7	0	0			
975	Bara Gaon	151712			0	120.3	0	0	0	0	31.4	0	1441.5	506.5	935	137	0	0.7	0	368.7			
976	Riniyan	151713			0	61.9	0.2	0	0	2	1.1	0.4	417.8	92.6	325.2	12.3	80.3	0	0	0			
977	Dhagwan Kalan	151714 ORAI	c		0	56.2	0.3	0	6.8	4.7	26.7	3.1	1135.4	547.3	588	301.3	246	0	0	0			
978	Bajhera	151715			0	4.8	0	0	0	0	5.4	1.8	209.7	20.6	189.1	20.6	0	0	0	0			

Census of India 2011- Village Directory

Amenities and Land use (As in 2009)

Name of District:-Jalaun-Location CodeNo:-165

Name of CD Block:-Dakor Location CodeNo:-0380

Sr.No.	Name village	Location code no.	Total area of the village (in hectares rounded up to one decimal place)	Total population (2011 census)	Number of households (2011 census)	Number of educational amenities available. (If not available within the village , the distance range code viz; a for < 5 Kms, b for 5-10 Kms and c for 10+ kms of nearest place where facility is available is given).														
						Pre-Primary school (PP)	Primary school (P)	Middle school (M)	Secondary School (S)	Senior Secondary school (SS)	Degree college of arts science & commerce (ASC)	Engineering college(EC)	Medical college (MC)	Management institute (MI)	Polytechnic (Pt)	Vocational training school/ITI	Non-formal training centre (NFTC)	Special school for disabled (SSD)	Others (specify)	
1	2	3	4	5	6	7	8	9	10	11	12	13	14	15	16	17	18	19	20	
979	Jhonka	151716	139.3	0	0															
980	Somai	151717	1049.6	2563	466	c	2			2	1	c	c	c	c	c	c	c	c	
981	Chawanpura	151718	190.2	365	67	a	1	a	a	a	a									
982	Badanpura	151719	69.9	0	0															
983	Ait	151720	855.2	12586	2141	4	4	16	2	5	b	c	c		c	c				
984	Sei	151721	231	498	87	a	2	a	a	a	c	c	c		c	c				
985	Dhurat	151722	738.2	2789	496	b	2	1	b	b	c	c	c		c	c				
986	Pachokhra	151723	654.7	1534	287	a	1	1	2	2	1									
987	Bhitara	151724	118.2	593	92	a	2	a	a	a	b	c	c	c	c					
988	Tikariya	151725	197.6	902	155	b	1	1	b	b	c	c	c		c	c				
989	Seorhi	151726	107.6	736	123	a	1	a	a	a										
990	Lidhaura	151727	325.8	0	0															
991	Amroth	151728	917.6	49	10	b	1	b	b	b	c				c	c				
992	Husepura	151729	202.6	0	0															
993	Kurkuru	151730	506.2	2050	396	b	2	1	b	b	b	c	c	c	c	c	b	c		
994	Aindha	151731	5.9	2154	401	b	1	1	b	b	b	c	c	c	c	c	b	c		
995	Pur	151732	890	1350	227	c	1	1	c	c	c	c	c	c	c	c				
996	Karokhara	151733	265.8	0	0															
997	Nada	151734	75	0	0															
998	Khadani	151735	152.5	445	92	1	a	a	a	c	c			c	c					
999	Binaura	151736	555.5	1649	298	2	2													
1000	Nunbai	151737	553.4	372	69	c	1	1												
1001	Said Nagar	151738	519	5387	965	b	4	2	2	c	c	c	c		c					
1002	Rajapur	151739	325	0	0															
1003	Sindholi	151740	397.5	1	1	c	a	a	a	a	c	c	c		c	c				
1004	Karthara	151741	284.4	242	43	c	1	a	a	a	c	c	c							
1005	Lalpura	151742	183.2	0	0															
1006	Kishora	151743	270.3	27	8															
1007	Kotra	151744	570.4	0	0															
1008	Hilgna	151745	266.9	0	0															
1009	Nandha	151746	333	0	0															
1010	Pahari Khera	151747	52.4	0	0															
1011	Sikari Vyas	151748	1155.6	1533	256	2														
1012	Timron	151749	1538.4	2608	415	b	2	1	b	c	c	c	c	c	c	c				
1013	Goran	151750	991.4	2419	418	b	2	2	a	a	c	c	c	c	c	c	c	c	c	

Census of India 2011- Village Directory

Amenities and Land use (As in 2009)

Name of District:-Jalaun-Location CodeNo:-165

Name of CD Block:-Dakor Location CodeNo:-0380

Sr.No.	Name village	Location code no.	Number of Medical Amenities available. (If not available within the village , the distance range code viz; a for < 5 Kms, b for 5-10 Kms and c for 10+ kms of nearest place where facility is available is given).										Number of Non-Government Medical Amenities available.							
			Community health centre (CHC)	Primary health centre (PHC)	Primary health sub centre (PHS)	Maternity and child welfare centre (MCWC)	T.B. clinic (TBC)	Hospital-allopathic (HA)	Hospital-alternative medicine (HO)	Dispensary (D)	Veterinary hospital (VH)	Mobile health clinic (MHC)	Family welfare centre (FWC)	Charitable non Govt. hospital/Nursing home.	Medical practitioner with MBBS Degree	Medical practitioner with other degree	Medical practitioner with no degree	Traditional practitioner and faith healer .	Medicine Shop	Others
1	2	3	21	22	23	24	25	26	27	28	29	30	31	32	33	34	35	36	37	38
979	Jhonka	151716																		
980	Somai	151717 c		1	1	1 c	c	b	c	a	c	c		0	0	1	0	0	0	0
981	Chawanpura	151718 a	c	a				c		a	a			0	0	0	0	0	0	0
982	Badanpura	151719																		
983	Ait	151720 c	c		1	1 c	c	c	c		1 c	c		9	0	0	0	0	0	5
984	Sei	151721 c	b	a	c	c	c	c	c	a	c	b		0	0	0	0	0	0	0
985	Dhurat	151722 c	b		1	1 c	c	c	c	c	c	c		0	0	0	0	0	0	0
986	Pachokhra	151723 a	c	a	a	a		c	a	a	a	a		0	0	0	0	0	0	0
987	Bhitara	151724 c	a	a	a	c	c	c	c	a	c	c		0	0	0	0	0	0	0
988	Tikariya	151725 c	b	a	a	c	c	c	c	b	c	c		0	0	0	0	0	0	0
989	Seorhi	151726 c	a	a	a		c	a	a	a				0	0	0	0	0	0	0
990	Lidhaura	151727																		
991	Amroth	151728 b	b	b	b	b	b	b	b	b	b	b		0	0	0	0	0	0	0
992	Husepura	151729																		
993	Kurkuru	151730 c	c	b		1 c	c	b	b	b	c	b		0	0	0	0	0	0	0
994	Aindha	151731 c	c	b	b	c	b	b	b	b	c	c		0	0	0	0	0	0	0
995	Pur	151732 c	c	c	c	c	c	c	c	c	c	c		0	0	0	0	0	0	0
996	Karokhara	151733																		
997	Nada	151734																		
998	Khadani	151735 b	b		c			c				c		0	0	0	0	0	0	0
999	Binaura	151736				1								0	0	0	0	0	0	0
1000	Nunbai	151737	b		b	c	c	c	c	c	c	c		0	0	0	0	0	0	0
1001	Said Nagar	151738 c	b		1	c	c	c	b	b	c	c		0	0	0	0	0	6	0
1002	Rajapur	151739																		
1003	Sindholi	151740 c	b	a	a	c	c	c	c	b	c	c		0	0	0	0	0	0	0
1004	Karthara	151741 c	b	a	a	c	c	c	c	b	c	c		0	0	0	0	0	0	0
1005	Lalpura	151742																		
1006	Kishora	151743												0	0	0	0	0	0	0
1007	Kotra	151744																		
1008	Hilgna	151745																		
1009	Nandha	151746																		
1010	Pahari Khera	151747																		
1011	Sikari Vyas	151748	b		b		b		b		b	b		0	0	0	0	0	0	0
1012	Timron	151749 b	b	b	b	b		1 c	b	b		b		0	0	0	0	0	0	0
1013	Goran	151750 b	b	b	b	b	b	b	b	b	c	c		0	0	0	0	0	0	0

Census of India 2011- Village Directory

Amenities and Land use (As in 2009)

Name of District:-Jalaun-Location CodeNo:-165

Name of CD Block:-Dakor Location CodeNo:-0380

Sr.No.	Name village	Location code no.	Availability of drinking water - Yes / No								Availability of toilet & others Yes / No			
			Tap water (Treated/Untreated)	Well water (Covered / Uncovered well)	Hand Pump	Tube wells / Bore well	Spring	River / Canal	Tank / Pond / Lake	Others	Community toilet including bath.	Community toilet excluding bath.	Rural sanitary mart or sanitary hardware outlet available near the village.	Community bio- gas or recycle of waste for productive use.
1	2	3	39	40	41	42	43	44	45	46	47	48	49	50
979	Jhonka	151716												
980	Somai	151717	No	Yes	Yes	No	No	No	Yes	No	No	No	No	No
981	Chawanpura	151718	No	No	Yes	No	No	No	No	No	No	No	No	No
982	Badanpura	151719												
983	Ait	151720	Yes	Yes	Yes	Yes	No	Yes	Yes	No	No	No	No	No
984	Sei	151721	No	Yes	Yes	No	No	Yes	Yes	No	No	No	No	No
985	Dhurat	151722	No	Yes	Yes	No	Yes	Yes	No	No	No	No	No	No
986	Pachokhra	151723	No	No	Yes	No	No	No	No	No	No	No	No	No
987	Bhitara	151724	No	Yes	Yes	No	No	No	Yes	No	No	No	No	No
988	Tikariya	151725	No	Yes	Yes	No	No	Yes	No	No	No	No	No	No
989	Seorhi	151726	No	No	Yes	No	No	No	No	No	No	No	No	No
990	Lidhaura	151727												
991	Amroth	151728	No	No	Yes	Yes	Yes	Yes	Yes	No	No	No	No	No
992	Husepura	151729												
993	Kurkuru	151730	No	Yes	Yes	Yes	No	Yes	Yes	No	No	No	No	No
994	Aindha	151731	No	Yes	Yes	Yes	No	No	Yes	No	No	No	No	No
995	Pur	151732	No	No	Yes	No	No	No	No	No	No	No	No	No
996	Karokhara	151733												
997	Nada	151734												
998	Khadani	151735	No	Yes	Yes	No	No	Yes	Yes	No	Yes	No	No	No
999	Binaura	151736	Yes	Yes	Yes	No	No	Yes	Yes	No	No	No	No	No
1000	Nunbai	151737	No	Yes	Yes	Yes	Yes	No	No	No	No	No	No	No
1001	Said Nagar	151738	Yes	Yes	Yes	Yes	Yes	Yes	Yes	No	No	No	No	No
1002	Rajapur	151739												
1003	Sindholi	151740	No	Yes	No	No	Yes	Yes	No	No	No	No	No	No
1004	Karthara	151741	No	Yes	Yes	No	Yes	Yes	No	No	No	No	No	No
1005	Lalpura	151742												
1006	Kishora	151743	No	No	No	No	No	No	No	No	No	No	No	No
1007	Kotra	151744												
1008	Hilgna	151745												
1009	Nandha	151746												
1010	Pahari Khera	151747												
1011	Sikari Vyas	151748	No	Yes	Yes	No	Yes	Yes	No	No	No	No	No	No
1012	Timron	151749	Yes	Yes	Yes	No	No	Yes	Yes	No	No	No	No	No
1013	Goran	151750	No	Yes	Yes	No	No	No	No	No	No	No	No	No

Census of India 2011- Village Directory

Amenities and Land use (As in 2009)

Name of District:-Jalaun-Location CodeNo:-165

Name of CD Block:--Dakor Location CodeNo:-0380

Sr.No.	Name village	Location code no.	Communication and transport facilities (If amenities available code -Yes is given except for Village Pin Code ,If not available within the village , the distance range code viz; a for < 5 Kms, b for 5-10 Kms and c for 10+ kms of nearest place where facility is available is given).																
			Post office(PO)	Sub post office (SPO)	Post & Telegraph office (P&TO)	Village Pin Code	Telephones (Land lines)	Public call office (PCO)	Mobile phone coverage	Internet cafes/ Common service centre (CSC)	Private courier facility	Bus service (Public & Private)	Railway stations	Auto/Modified Autos	Taxis and Vans	Tractors	Cycle-pulled rickshaws(Manual & Machine driven)	Carts driven by animals	Sea /River ferry service
1	2	3	51	52	53	54	55	56	57	58	59	60	61	62	63	64	65	66	67
979	Jhonka	151716																	
980	Somai	151717	Yes	b	c	285201	Yes	b	Yes	c	c	Yes	b	b	Yes	Yes	b	Yes	
981	Chawanpura	151718				285201	a	a	Yes			a	a			Yes			
982	Badanpura	151719																	
983	Ait	151720	c	Yes	Yes		Yes	Yes	Yes	Yes	c	Yes	Yes	Yes	Yes	c	Yes	c	c
984	Sei	151721	c	a	a		a	a	c	c	a	a	c	c	a	a	Yes	Yes	
985	Dhurat	151722	b	Yes	b		b	b	b	c	c	b	b	c	b	Yes	Yes	Yes	a
986	Pachokhra	151723	a	a	a	285201	Yes	Yes	Yes			Yes	a			Yes		Yes	
987	Bhitara	151724	a	a	a		a	a	a	c	c	a	a	c	a	Yes	Yes	Yes	
988	Tikariya	151725	b	a	b		b	b	b	c	c	b	b	c	b	Yes	Yes	Yes	
989	Seorhi	151726	a	a	a	285201	a	a	Yes			a	a			Yes		Yes	
990	Lidhaura	151727																	
991	Amrodh	151728	a	a	a		a				b	b	b	b	b	Yes		Yes	
992	Husepura	151729																	
993	Kurkuru	151730	b	Yes	b	285223	b	b	Yes	c	c	Yes	b	b	b		c		
994	Aindha	151731	b	Yes	b	285223	c	b	Yes	c	c	b	b	b	b				
995	Pur	151732	a	c	c		c	c	Yes	c	c	b	c	c	c	c	Yes	Yes	c
996	Karokhara	151733																	
997	Nada	151734																	
998	Khadani	151735	b	a		285223						a	b					Yes	
999	Binaura	151736	b	Yes	b	285223		b	b		Yes			b				Yes	
1000	Nunbai	151737	b	b	b		b	b	b	b	b	b	b	b	b	Yes	b	Yes	b
1001	Said Nagar	151738	b	Yes	b	285123	b	b	Yes	c	c	b	b	c	b	Yes	Yes	Yes	
1002	Rajapur	151739																	
1003	Sindholi	151740	c	a	c		c	c	a	c	c	c	c	c	c	a	a	a	
1004	Karthara	151741	c	a	c		b	b	a	c	c	c	c	c	c	Yes	Yes	Yes	
1005	Lalpura	151742																	
1006	Kishora	151743																	
1007	Kotra	151744																	
1008	Hilgna	151745																	
1009	Nandha	151746																	
1010	Pahari Khera	151747																	
1011	Sikari Vyas	151748	b	Yes			b				b		b	b			b	Yes	
1012	Timron	151749	c	Yes	c		Yes	Yes	c	c	c	c	c	Yes	c	c		Yes	
1013	Goran	151750	a	b	c		a	b	Yes	c	c	a	c	c	c	Yes	c	c	c

Census of India 2011- Village Directory

Amenities and Land use (As in 2009)

Name of District:-Jalaun-Location CodeNo:-165

Name of CD Block:-Dakor Location CodeNo:-0380

Sr.No.	Name village	Location code no.	Village connected to highways,village roads, banks & credit societies (If amenities available code -Yes is given, If not available within the village , the distance range code viz; a for < 5 Kms, b for 5-10 Kms and c for 10+ kms of nearest place where facility is available is given).											
			Connected to national highway(NH)	Connected to state highway(SH)	Connected to major district road (MDR)	Connected to others district road	Pucca roads	Kutchcha roads	Water bounded macadam(WBM) roads	Navigable waterway (river/canal)(NW)	Footpaths (FP)	Commercial & Co-operative Banks	ATM	Agricultural Credit Societies
1	2	3	68	69	70	71	72	73	74	75	76	77	78	79
979	Jhonka	151716												
980	Somai	151717	Yes	Yes	Yes	Yes	a				Yes	b	b	b
981	Chawanpura	151718	a	a			a		Yes		Yes	a	c	a
982	Badanpura	151719												
983	Ait	151720	Yes	Yes	Yes	Yes	Yes	Yes	Yes		c	Yes	Yes	Yes
984	Sei	151721	Yes	Yes	Yes	Yes	Yes	Yes	Yes		c		a	a
985	Dhurat	151722	b	b		Yes	Yes	Yes	Yes		Yes	b	b	b
986	Pachokhra	151723	a	a	a		Yes				Yes	a	a	a
987	Bhitara	151724	a	a	a		Yes	Yes	Yes		Yes	a	a	a
988	Tikariya	151725	b	b		Yes	Yes	Yes	Yes		Yes	b	b	b
989	Seorhi	151726	a	a			a		Yes		Yes	a	a	a
990	Lidhaura	151727												
991	Amroth	151728	b	b	b			Yes			Yes		b	
992	Husepura	151729												
993	Kurkuru	151730	a	Yes	Yes	Yes	Yes	Yes	Yes		Yes	b	b	b
994	Aindha	151731	b	Yes	b	Yes	Yes	Yes			Yes	b	b	b
995	Pur	151732	c	c	c	Yes	c	c	c	c	c	c	c	c
996	Karokhara	151733												
997	Nada	151734												
998	Khadani	151735	a							Yes	b		a	b
999	Binaura	151736		Yes		Yes		Yes	Yes	Yes	Yes			b
1000	Nunbai	151737	b	b		Yes	Yes	Yes	Yes			b	c	b
1001	Said Nagar	151738	b	b		Yes	Yes	Yes	Yes		Yes		b	b
1002	Rajapur	151739												
1003	Sindholi	151740	c	b	b		Yes	Yes	b		Yes	c	c	c
1004	Karthara	151741	c	Yes	Yes	Yes	Yes	Yes	a		Yes		c	b
1005	Lalpura	151742												
1006	Kishora	151743						Yes						
1007	Kotra	151744												
1008	Hilgna	151745												
1009	Nandha	151746												
1010	Pahari Khera	151747												
1011	Sikari Vyas	151748		Yes		Yes		Yes	Yes	Yes	Yes			
1012	Timron	151749	c	c		Yes		Yes	Yes		Yes	Yes	c	c
1013	Goran	151750	b	b		Yes	a	Yes			Yes	a	c	a

Census of India 2011- Village Directory

Amenities and Land use (As in 2009)

Name of District:-Jalaun-Location CodeNo:-165

Name of CD Block:--Dakor Location CodeNo:-0380

Sr.No.	Name village	Location code no.	Availability of miscellaneous facilities (If amenities available code -Yes is given, If not available within the village , the distance range code viz: a for < 5 Kms, b for 5-10 Kms and c for 10+ kms of nearest place where facility is available is given).															Availability of electricity (Yes/No)							
			Self-Help Group (SHG)	Public distribution system (PDS) shop	Mandis / Regular market	Weekly Haat	Agricultural marketing society	Integrated Child Development Scheme (Nutritional Centres)	Anganwadi Centre (Nutritional Centres)	Others (Nutritional Centres)	ASHA (Accredited Social Health Activist)	Community centre with/without TV	Sports Field,	Sports Club / Recreation Centre	Cinema / Video Hall	Public Library	Public Reading Room	Newspaper Supply	Assembly Polling station	Birth & Death Registration Office	Power Supply for Domestic Use (ED)	Power Supply for Agricultural Use (EAG)	Power Supply for Commercial Use (EC)	Power Supply for All Uses (EA)	
1	2	3	80	81	82	83	84	85	86	87	88	89	90	91	92	93	94	95	96	97	98	99	100	101	
979	Jhonka	151716																							
980	Somai	151717	Yes	Yes	b	b	b	Yes	Yes	Yes	Yes	Yes	c	Yes	c	c	c	Yes	Yes	Yes	Yes	No	No	No	
981	Chawanpura	151718	Yes	a	a	a	a	Yes	Yes	Yes	Yes	Yes	Yes	Yes	Yes	Yes	Yes	a	a	Yes	Yes	Yes	No	No	
982	Badanpura	151719																							
983	Ait	151720	Yes	Yes	Yes	Yes	Yes	Yes	Yes	Yes	Yes	Yes	c	c	c	c	c	c	Yes	Yes	Yes	Yes	Yes	Yes	
984	Sei	151721	Yes	a	a	a	a	Yes	c	Yes	Yes	Yes	c	c	c	c	c	a	a	b	Yes	Yes	Yes	Yes	
985	Dhurat	151722	Yes	Yes	Yes	b	b	Yes	b	Yes	Yes	Yes	c	c	c	c	c	b	Yes	Yes	Yes	Yes	No	No	
986	Pachokhra	151723	Yes	Yes	a	a	a	Yes	Yes	Yes	Yes	Yes	a	a	Yes	a	Yes	Yes	a	Yes	Yes	Yes	Yes	No	No
987	Bhitara	151724	Yes	Yes	a	a	a	a	Yes	Yes	a	c	c	c	c	c	c	a	Yes	a	Yes	Yes	No	No	
988	Tikariya	151725	Yes	a	b	b	b	a	b	a	Yes	a	c	c	c	c	c	c	Yes	a	Yes	No	No	No	
989	Seorhi	151726	Yes	Yes	a	a	a	Yes	Yes	Yes	Yes	Yes	Yes	Yes	Yes	Yes	Yes	a	a	Yes	a	Yes	Yes	No	No
990	Lidhaura	151727																							
991	Amroth	151728	b	Yes	b	b	Yes	Yes	Yes	Yes	Yes	b	Yes	Yes	Yes	Yes	Yes	Yes	a	Yes	Yes	No	No	No	
992	Husepura	151729																							
993	Kurkuru	151730	Yes	Yes	b	b	Yes	Yes	Yes	Yes	Yes	b	c	c	c	c	c	c	Yes	Yes	Yes	No	Yes	No	
994	Aindha	151731	Yes	Yes	b	b	b	b	Yes	Yes	Yes	c	Yes	c	c	c	c	c	Yes	Yes	Yes	No	No	No	
995	Pur	151732	Yes	Yes	c	c	c	c	Yes	Yes	Yes	c	c	c	c	c	c	c	Yes	Yes	Yes	Yes	No	No	
996	Karokhara	151733																							
997	Nada	151734																							
998	Khadani	151735	Yes	Yes	Yes	Yes	Yes	Yes	Yes	Yes	Yes	Yes	b	Yes	Yes	Yes	Yes	Yes	Yes	Yes	Yes	Yes	No	No	No
999	Binaura	151736	Yes	Yes	Yes	Yes	b	Yes	Yes	Yes	Yes	Yes	Yes	Yes	Yes	Yes	Yes	Yes	Yes	Yes	Yes	No	No	No	
1000	Nunbai	151737	Yes	Yes	b	b	b	b	b	b	b	c	c	c	c	c	c	c	Yes	c	Yes	Yes	Yes	Yes	
1001	Said Nagar	151738	Yes	Yes	b	b	b	Yes	Yes	Yes	Yes	Yes	c	c	c	c	c	Yes	Yes	Yes	Yes	No	No	No	
1002	Rajapur	151739																							
1003	Sindholi	151740	a	a	c	c	Yes	a	a	a	Yes	a	c	c	c	c	c	a	a	a	No	No	No	No	
1004	Karthara	151741	a	a	c	c	Yes	a	a	a	a	c	c	c	c	c	c	a	a	a	Yes	No	No	No	
1005	Lalpura	151742																							
1006	Kishora	151743	Yes	Yes	Yes	Yes	Yes	Yes	Yes	Yes	Yes	Yes	Yes	Yes	Yes	Yes	Yes	Yes	Yes	Yes	Yes	No	No	No	
1007	Kotra	151744																							
1008	Hilgna	151745																							
1009	Nandha	151746																							
1010	Pahari Khera	151747																							
1011	Sikari Vyasa	151748	Yes	Yes	b	c	c	Yes	Yes	Yes	Yes	b	b	Yes	Yes	Yes	Yes	Yes	Yes	Yes	Yes	Yes	No	No	No
1012	Timron	151749	Yes	Yes	b	b	c	Yes	Yes	Yes	Yes	Yes	Yes	Yes	Yes	Yes	Yes	Yes	Yes	Yes	Yes	No	No	No	
1013	Goran	151750	Yes	Yes	c	b	a	Yes	Yes	Yes	Yes	c	c	c	c	c	c	c	Yes	Yes	Yes	Yes	Yes	Yes	

Census of India 2011- Village Directory

Amenities and Land use (As in 2009)

Name of District:-Jalaun-Location CodeNo:-165

Name of CD Block:--Dakor Location CodeNo:-0380

Sr.No.	Name village	Location code no.	Land Use																	Name of three most important commodities manufactured			
			Nearest Town	Area under different types of land use (in hectares rounded up to one decimal place)											Area irrigated by source (in hectare).					First	Second	Third	
				Name	Distance range code i.e. a for < 5 Kms, b for 5-10 Kms and c for 10+ kms.	Forests	Area under Non-agricultural Uses	Barren and Un-cultivable land	Permanent Pastures and Other Grazing Lands	Land Under Miscellaneous Tree Crops etc.	Culturable Waste Land	Fallow lands other than current fallows	Current Fallows	Net Area Sown	Total Irrigated Land Area	Total Un-irrigated Land Area	Canals (C)	Wells/Tube-wells(W/TW)	Tanks/Lakes(TL)				Water Falls(WF)
1	2	3	102	103	104	105	106	107	108	109	110	111	112	113	114	115	116	117	118	119	120	121	122
979	Jhonka	151716 ORAI	c		0	3.8	0	0	0	0	0	2.6	133	43.3	89.6	20.2	23.1	0	0	0			
980	Somai	151717 AT	b		0	105.1	0	0	0	0.6	0.7	16.6	926.6	277.6	649.1	240.2	0	37.4	0	0			
981	Chawanpura	151718 ORAI	c		0	15.2	0	0	0	12.6	0	0	162.4	97.8	64.6	97.8	0	0	0	0			
982	Badanpura	151719			0	2.2	0	0	0	0	0	0	67.6	66	1.7	66	0	0	0	0			
983	Ait	151720			0	120.9	0	0	0	0	49.9	29	655.5	409.3	246.2	409.3	0	0	0	0			
984	Sei	151721			0	16.2	0	0	0.1	0	0.1	4.4	210.2	162.3	47.9	162.3	0	0	0	0			
985	Dhurat	151722			23.6	63.5	0	0	1.2	23.3	100.4	4.4	522	232.8	289.2	198.9	11.7	0	22	0			
986	Pachokhra	151723 ORAI	c		0	52.2	0	0	0	1.9	0	0	600.6	467.7	132.9	467.7	0	0	0	0			
987	Bhitara	151724			0	8.6	0	0	0	5.1	3	0	101.5	74.2	27.3	74.2	0	0	0	0			
988	Tikariya	151725			0	29.9	0	0	0	5	9	4.3	149.4	95.4	54	95.4	0	0	0	0			
989	Seorhi	151726 ORAI	c		0	3.6	0	0	0	2.2	0	2.7	99.1	65.3	33.8	65.3	0	0	0	0			
990	Lidhaura	151727			35.7	10.6	0	0	7	0	13.8	41.6	217.1	118.5	98.6	118.5	0	0	0	0			
991	Amroth	151728			0	73.8	148.1	0.7	0	10.1	116.6	0	569.4	168.4	401	42.3	36.1	0	90	0			
992	Husepura	151729 ORAI	c		0	5	0	0	0	4	0.5	6.5	186.6	31.8	154.7	22	1.9	8	0	0			
993	Kurkuru	151730			0	31.4	0	0	0	0	3.9	9.7	461.3	309.2	152.1	262.5	45.6	0	0	1.1			
994	Aindha	151731			0	0	0	0	1	0	0	0	4.9	3.1	1.8	0	0	0	0	3.1			
995	Pur	151732 ORAI	c		0	68.8	0	0	1.1	0	0	0	820.2	355.2	465	298.7	56.5	0	0	0			
996	Karokhara	151733 ORAI			0	7.8	0	0	0	0	0	0.8	257.2	182	75.2	0	0	0	0	182			
997	Nada	151734 ORAI	a		0	2.9	0	0	0	0	0	1.8	70.3	56.8	13.5	56.8	0	0	0	0			
998	Khadani	151735			0	9.5	0	0	0	0	0	11.6	132.4	113.7	18.7	113.7	0	0	0	0			
999	Binaura	151736			0	4.5	0	0	0	0	0	0.8	550.2	453.7	96.4	453.7	0	0	0	0			
1000	Nunbai	151737 ORAI	c		0	49.9	0	0	0	0	97.8	0	405.8	227.2	178.6	0	227.2	0	0	0			
1001	Said Nagar	151738			2.1	74.7	0	0	3.9	94.4	107.8	2.8	233.4	98.9	134.5	76.4	0.7	0	20	2.1			
1002	Rajapur	151739			0	123.7	0	0	15.9	11.2	0.6	0	173.6	33.6	140	0	1	0	0	32.6			
1003	Sindholi	151740 ORAI	a		151.6	55	0	0	22.4	16.4	1.4	0	150.8	84.3	66.5	7.1	4.8	0	72	0			
1004	Karthara	151741			80.9	36.1	0	0	3.6	33.3	18.8	1.6	110	46.9	63.1	36.5	0	0	0	10.4			
1005	Lalpura	151742			0	11.7	0	0.2	10.8	1.9	0.9	0	157.8	128.9	28.9	128.9	0	0	0	0			
1006	Kishora	151743 ORAI	c		0	65.2	0	0	0	0	0	32	173	90.9	82.1	0	0	0	0	90.9			
1007	Kotra	151744 ORAI	c		0	0	405.3	0	0	1.6	0	57.5	106	2.9	103.2	0	0	0	0	2.9			
1008	Hilgna	151745 ORAI	c		0	32.4	0	0	0	0	0.8	32.6	201.1	9.9	191.2	0	0	0	9.9	0			
1009	Nandha	151746 ORAI	c		0	134.5	0	0	0	0	0	59.8	138.7	1.6	137.2	0	0	0	1.6	0			
1010	Pahari Khera	151747			0	0	8.8	0	0	0	0	2	41.6	0	41.6	0	0	0	0	0			
1011	Sikari Vyas	151748			0	190.2	91.4	0	0	0	0	162	712.1	200.6	511.4	200.6	0	0	0	0			
1012	Timron	151749 ORAI	c		0	121.9	0	0	5.6	5.1	0.1	66.9	1339.2	768.3	570.9	768.3	0	0	0	0			
1013	Goran	151750 ORAI	c		0	88.8	0	0.6	3.5	1.1	2.6	1	893.7	802.8	91	802.8	0	0	0	0			

Census of India 2011- Village Directory

Amenities and Land use (As in 2009)

Name of District:-Jalaun-Location CodeNo:-165

Name of CD Block:-Dakor Location CodeNo:-0380

Sr.No.	Name village	Location code no.	Total area of the village (in hectares rounded up to one decimal place)	Total population (2011 census)	Number of households (2011 census)	Number of educational amenities available. (If not available within the village , the distance range code viz; a for < 5 Kms, b for 5-10 Kms and c for 10+ kms of nearest place where facility is available is given).														
						Pre-Primary school (PP)	Primary school (P)	Middle school (M)	Secondary School (S)	Senior Secondary school (SS)	Degree college of arts science & commerce (ASC)	Engineering college(EC)	Medical college (MC)	Management institute (MI)	Polytechnic (Pt)	Vocational training school /ITI	Non-formal training centre (NFTC)	Special school for disabled (SSD)	Others (specify)	
1	2	3	4	5	6	7	8	9	10	11	12	13	14	15	16	17	18	19	20	
1014	Guru	151751	52.9	0	0															
1015	Barsar	151752	1221.4	2662	464	3	2	2	c	a	c	c		c						
1016	Jaisari Kalan	151753	1771.8	4409	758	c	2	2	1	1	c	c	c	c	c	c				
1017	Kamtha	151754	920.8	1194	189	c	1	1	c	c	c	c	c	c	c	c			c	
1018	Rund Timron	151755	380.4	0	0															
1019	Dakore	151756	2052.2	8957	1569	c	4	2	2	2	c	c	c	c	c	c				
1020	Jaisari Khurd	151757	599.9	1686	316	c	2	2	b	b	c	c	c	c	c	c				
1021	Kahta	151758	997.1	1462	242	c	1	1	c	c	c	c	c	c	c	c			c	
1022	Makrechha	151759	628.4	1095	209	c	1	1	c	c	c	c	c	c	c	c			c	
1023	Patti Air	151760	212	0	0															
1024	Mohana	151761	2344.6	3261	566	c	3	2	2	b	c	c	c			1	c			
1025	Haidalpur	151762	478.7	0	0															
1026	Airi	151763	433.1	875	155	1		1												
1027	Rampura	151764	414.7	806	132		1	1				c		c	c					
1028	Bandhauri	151765	2634.4	3026	484	1	1							c	c	c				
1029	Gurha	151766	1057.7	1839	330	a	1	c	c	c	c	c	c	c	c	c	c	c	c	
1030	Simiriya	151767	692.5	780	141	c	1	c	c	c	c	c	c	c	c	c	c	c	c	
Block T O T A L :			90757.6	197817	34415	38	176	121	17	20	2	5	1	1	6	5	1	0	2	

Census of India 2011- Village Directory

Amenities and Land use (As in 2009)

Name of District:-Jalaun-Location CodeNo:-165

Name of CD Block:-Dakor Location CodeNo:-0380

Sr.No.	Name village	Location code no.	Number of Medical Amenities available. (If not available within the village , the distance range code viz; a for < 5 Kms, b for 5-10 Kms and c for 10+ kms of nearest place where facility is available is given).										Number of Non-Government Medical Amenities available.							
			Community health centre (CHC)	Primary health centre (PHC)	Primary health sub centre (PHS)	Maternity and child welfare centre (MCWC)	T.B. clinic (TBC)	Hospital-allopathic (HA)	Hospital-alternative medicine (HO)	Dispensary (D)	Veterinary hospital (VH)	Mobile health clinic (MHC)	Family welfare centre (FWC)	Charitable non Govt. hospital/Nursing home.	Medical practitioner with MBBS Degree	Medical practitioner with other degree	Medical practitioner with no degree	Traditional practitioner and faith healer .	Medicine Shop	Others
1	2	3	21	22	23	24	25	26	27	28	29	30	31	32	33	34	35	36	37	38
1014	Guru	151751																		
1015	Barsar	151752	b		1 b	c	b		c	b		c		0	0	0	0	0	0	0
1016	Jaisari Kalan	151753	b	c	c	c	c	c	c	b	c	c		0	0	0	0	0	0	0
1017	Kamtha	151754	c	c	c	c	c	c	c	c	c	c		0	0	0	0	0	0	0
1018	Rund Timron	151755																		
1019	Dakore	151756				1		1			1		1	0	2	1	0	0	1	0
1020	Jaisari Khurd	151757	b	b	c	c	c	c	c	b	c	b		0	0	0	0	0	0	0
1021	Kahta	151758	c	b	b	b	c	c	c	b	c	c		0	0	0	0	0	0	0
1022	Makrechha	151759	c	a	a	c	c	c	c	c	c	c		0	0	0	0	0	0	0
1023	Patti Air	151760																		
1024	Mohana	151761	b		1	1 c	c		c	b	c	c		1	0	0	0	0	0	0
1025	Haidalpur	151762																		
1026	Airi	151763	c	c	c	c	c	c	c	c		c		0	0	0	0	0	0	0
1027	Rampura	151764	c	c	c	c	c	c	c	c	c	c		0	0	0	0	0	0	0
1028	Bandhauli	151765	c		c	c	c	c	c	c	c	c		0	0	0	0	0	0	0
1029	Gurha	151766		c		1 c	c	c		1 c	c	c		0	1	0	0	0	1	0
1030	Simiriya	151767		c	c	c	c	c		1 c	c	c		0	1	0	0	0	1	0
Block T O T A L :			0	3	31	26	9	19	15	14	17	8	14	10	5	17	9	11	11	15

Census of India 2011- Village Directory

Amenities and Land use (As in 2009)

Name of District:-Jalaun-Location CodeNo:-165

Name of CD Block:-Dakor Location CodeNo:-0380

Sr.No.	Name village	Location code no.	Availability of drinking water - Yes / No								Availability of toilet & others Yes / No			
			Tap water (Treated/Untreated)	Well water (Covered / Uncovered well)	Hand Pump	Tube wells / Bore well	Spring	River / Canal	Tank / Pond / Lake	Others	Community toilet including bath.	Community toilet excluding bath.	Rural sanitary mart or sanitary hardware outlet available near the village.	Community bio- gas or recycle of waste for productive use.
1	2	3	39	40	41	42	43	44	45	46	47	48	49	50
1014	Guru	151751												
1015	Barsar	151752	Yes	Yes	Yes	No	No	Yes	Yes	No	No	No	No	No
1016	Jaisari Kalan	151753	No	Yes	Yes	No	No	Yes	Yes	No	No	No	No	No
1017	Kamtha	151754	No	Yes	Yes	No	No	Yes	No	No	No	No	No	No
1018	Rund Timron	151755												
1019	Dakore	151756	Yes	Yes	Yes	Yes	No	Yes	Yes	No	No	No	No	No
1020	Jaisari Khurd	151757	Yes	Yes	Yes	Yes	Yes	Yes	Yes	No	No	No	No	No
1021	Kahta	151758	No	Yes	Yes	No	No	Yes	No	No	No	No	No	No
1022	Makrechha	151759	No	Yes	Yes	No	No	Yes	No	No	No	No	No	No
1023	Patti Air	151760												
1024	Mohana	151761	No	Yes	Yes	No	No	Yes	No	No	No	No	No	No
1025	Haidalpur	151762												
1026	Airi	151763	No	Yes	Yes	Yes	No	No	Yes	No	No	No	No	No
1027	Rampura	151764	No	Yes	Yes	Yes	No	No	Yes	No	No	No	No	No
1028	Bandhauli	151765	No	Yes	Yes	Yes	No	Yes	Yes	No	No	No	No	No
1029	Gurha	151766	No	Yes	Yes	No	No	Yes	No	No	No	No	Yes	No
1030	Simiriya	151767	No	Yes	Yes	No	No	Yes	No	No	No	No	Yes	No
Block T O T A L :			25	109	123	74	11	82	90	5	3	6	11	2

Census of India 2011- Village Directory

Amenities and Land use (As in 2009)

Name of District:-Jalaun-Location CodeNo:-165

Name of CD Block:--Dakor Location CodeNo:-0380

Sr.No.	Name village	Location code no.	Communication and transport facilities (If amenities available code -Yes is given except for Village Pin Code ,If not available within the village , the distance range code viz; a for < 5 Kms, b for 5-10 Kms and c for 10+ kms of nearest place where facility is available is given).																
			Post office(PO)	Sub post office (SPO)	Post & Telegraph office (P&TO)	Village Pin Code	Telephones (Land lines)	Public call office (PCO)	Mobile phone coverage	Internet cafes/ Common service centre (CSC)	Private courier facility	Bus service (Public & Private)	Railway stations	Auto/Modified Autos	Taxis and Vans	Tractors	Cycle-pulled rickshaws(Manual & Machine driven)	Carts driven by animals	Sea /River ferry service
1	2	3	51	52	53	54	55	56	57	58	59	60	61	62	63	64	65	66	67
1014	Guru	151751																	
1015	Barsar	151752 b	Yes	c		285223	Yes		Yes	c	c	b	c	c	Yes	Yes	Yes	Yes	
1016	Jaisari Kalan	151753	Yes	c	c	285201	Yes	c	Yes	c	c	c	c	c	Yes	Yes	Yes	Yes	
1017	Kamtha	151754 c	b	c		285001	Yes	Yes	Yes	c	c		c	c	c	Yes	c	Yes	
1018	Rund Timron	151755																	
1019	Dakore	151756 c	Yes	c		285122	Yes	Yes	Yes	a	Yes	Yes	c						
1020	Jaisari Khurd	151757 c	a	c		285122	b	b	b	c	c	b	c	c	Yes		c	Yes	b
1021	Kahta	151758 c	b	c		285001	Yes	Yes	Yes	c	c		c	c	c	Yes	c	Yes	
1022	Makrechha	151759 c	c	c		285001	Yes	Yes	Yes	c	c		c	c	c	Yes	c	Yes	
1023	Patti Air	151760																	
1024	Mohana	151761 b	Yes	a			Yes	b	Yes	a	a	Yes	c	c	c		Yes	Yes	
1025	Haidalpur	151762																	
1026	Airi	151763 c	c								c	b	c	c	c			Yes	
1027	Rampura	151764 c	b	c							c	b	c	c	c			Yes	
1028	Bandhauli	151765 c	Yes										c	c	c			Yes	
1029	Gurha	151766 c	Yes				Yes	Yes	Yes	c		Yes	c	Yes	Yes	Yes	Yes	Yes	c
1030	Simiriya	151767 c	Yes	c			Yes	c	c		Yes	Yes	Yes	Yes	Yes	Yes	c	Yes	c
Block T O T A L :			3	40	1	57	61	26	70	3	4	33	4	17	41	63	40	82	8

Census of India 2011- Village Directory

Amenities and Land use (As in 2009)

Name of District:-Jalaun-Location CodeNo:-165

Name of CD Block:-Dakor Location CodeNo:-0380

Sr.No.	Name village	Location code no.	Village connected to highways,village roads, banks & credit societies (If amenities available code -Yes is given, If not available within the village , the distance range code viz; a for < 5 Kms, b for 5-10 Kms and c for 10+ kms of nearest place where facility is available is given).											
			Connected to national highway(NH)	Connected to state highway(SH)	Connected to major district road (MDR)	Connected to others district road	Pucca roads	Kutchcha roads	Water bounded macadam(WBM) roads	Navigable waterway (river/canal)(NW)	Footpaths (FP)	Commercial & Co-operative Banks	ATM	Agricultural Credit Societies
1	2	3	68	69	70	71	72	73	74	75	76	77	78	79
1014	Guru	151751												
1015	Barsar	151752 c	c	c	c	Yes	Yes	Yes	Yes		Yes	b	c	b
1016	Jaisari Kalan	151753 c	c	c	c	Yes	c	c	Yes	b	c	Yes	c	Yes
1017	Kamtha	151754 c	Yes	Yes	Yes	Yes	c	Yes	Yes		Yes	b	c	b
1018	Rund Timron	151755												
1019	Dakore	151756 c	Yes	c	c			Yes	Yes		Yes	Yes	c	Yes
1020	Jaisari Khurd	151757 c	c			Yes	c	c			Yes	b	c	b
1021	Kahta	151758 c	Yes	Yes	Yes	Yes	c	Yes	Yes		Yes	b	c	b
1022	Makrechha	151759 c	Yes	Yes	Yes	Yes	c	Yes	Yes		Yes	c	c	c
1023	Patti Air	151760												
1024	Mohana	151761 c	Yes	Yes				Yes	Yes		Yes		c	b
1025	Haidalpur	151762												
1026	Airi	151763 c	Yes			Yes	Yes	Yes	Yes	Yes			c	b
1027	Rampura	151764 c	Yes			Yes	Yes	Yes	Yes	Yes		c	c	b
1028	Bandhauli	151765 b	Yes	b				Yes	Yes	Yes			c	
1029	Gurha	151766 Yes	Yes	Yes	Yes	Yes	Yes	Yes	Yes		Yes	c	c	c
1030	Simiriya	151767 Yes	Yes	Yes	Yes	Yes	Yes	Yes	Yes		Yes	c	c	c
Block T O T A L :			18	38	46	83	85	98	87	21	77	12	1	14

Census of India 2011- Village Directory

Amenities and Land use (As in 2009)

Name of District:-Jalaun-Location CodeNo:-165

Name of CD Block:--Dakor Location CodeNo:-0380

Sr.No.	Name village	Location code no.	Availability of miscellaneous facilities (If amenities available code -Yes is given, If not available within the village , the distance range code viz; a for < 5 Kms, b for 5-10 Kms and c for 10+ kms of nearest place where facility is available is given).																	Availability of electricity (Yes/No)				
			Self-Help Group (SHG)	Public distribution system (PDS) shop	Mandis / Regular market	Weekly Haat	Agricultural marketing society	Integrated Child Development Scheme (Nutritional Centres)	Anganwadi Centre (Nutritional Centres)	Others (Nutritional Centres)	ASHA (Accredited Social Health Activist)	Community centre with/without TV	Sports Field,	Sports Club / Recreation Centre	Cinema / Video Hall	Public Library	Public Reading Room	Newspaper Supply	Assembly Polling station	Birth & Death Registration Office	Power Supply for Domestic Use (ED)	Power Supply for Agricultural Use (EAG)	Power Supply for Commercial Use (EC)	Power Supply for All Uses (EA)
1	2	3	80	81	82	83	84	85	86	87	88	89	90	91	92	93	94	95	96	97	98	99	100	101
1014	Guru	151751																						
1015	Barsar	151752	Yes	Yes	b	b	b	Yes	Yes	Yes	Yes	c	Yes	Yes	Yes	c	c	c	Yes	c	Yes	Yes	Yes	Yes
1016	Jaisari Kalan	151753	Yes	Yes	c	Yes	Yes	Yes	c	Yes	Yes	Yes	c	Yes	c	c	c	c	Yes	Yes	Yes	Yes	Yes	Yes
1017	Kamtha	151754	Yes	Yes	c	c	c	Yes	Yes	Yes	Yes	Yes	Yes	c	c	c	c	Yes	Yes	Yes	Yes	No	No	No
1018	Rund Timron	151755																						
1019	Dakore	151756	Yes	Yes	Yes	Yes	Yes	Yes	Yes	Yes	Yes	Yes	Yes	Yes	c	c	c	c	Yes	Yes	Yes	Yes	No	No
1020	Jaisari Khurd	151757	c	Yes	c	c	c	c	Yes	c	Yes	c	c	c	c	c	c	c	Yes	b	Yes	No	No	No
1021	Kahta	151758	Yes	Yes	c	c	c	Yes	Yes	Yes	Yes	Yes	Yes	c	c	c	c	Yes	Yes	Yes	Yes	No	No	No
1022	Makrechha	151759	Yes	Yes	c	c	c	Yes	Yes	Yes	Yes	Yes	Yes	c	c	c	Yes	Yes	Yes	Yes	Yes	No	No	No
1023	Patti Air	151760																						
1024	Mohana	151761	c	Yes	c	c	Yes	Yes	Yes	Yes	Yes	c	c	c	c	c	c	Yes	Yes	Yes	Yes	No	No	No
1025	Haidalpur	151762																						
1026	Airi	151763	Yes	Yes	Yes	Yes	Yes	Yes	Yes	Yes	Yes	Yes	Yes	Yes	Yes	Yes	Yes	Yes	Yes	Yes	Yes	Yes	No	No
1027	Rampura	151764	Yes	Yes	Yes	Yes	Yes	Yes	Yes	Yes	Yes	Yes	Yes	Yes	Yes	Yes	Yes	Yes	Yes	Yes	Yes	Yes	No	No
1028	Bandhauli	151765	Yes	Yes	c	c	Yes	Yes	Yes	Yes	Yes	c	Yes	Yes	Yes	Yes	Yes	Yes	Yes	Yes	No	No	No	No
1029	Gurha	151766	Yes	Yes	c	c	c	Yes	Yes	Yes	Yes	Yes	Yes	c	c	c	c	c	Yes	Yes	Yes	Yes	Yes	Yes
1030	Simiriya	151767	Yes	Yes	c	c	c	Yes	c	Yes	Yes	Yes	Yes	Yes	Yes	c	c	c	Yes	Yes	Yes	Yes	Yes	Yes
Block T O T A L :			87	96	23	30	36	74	100	107	107	52	60	40	23	25	25	56	101	86	122	93	51	52

Census of India 2011- Village Directory


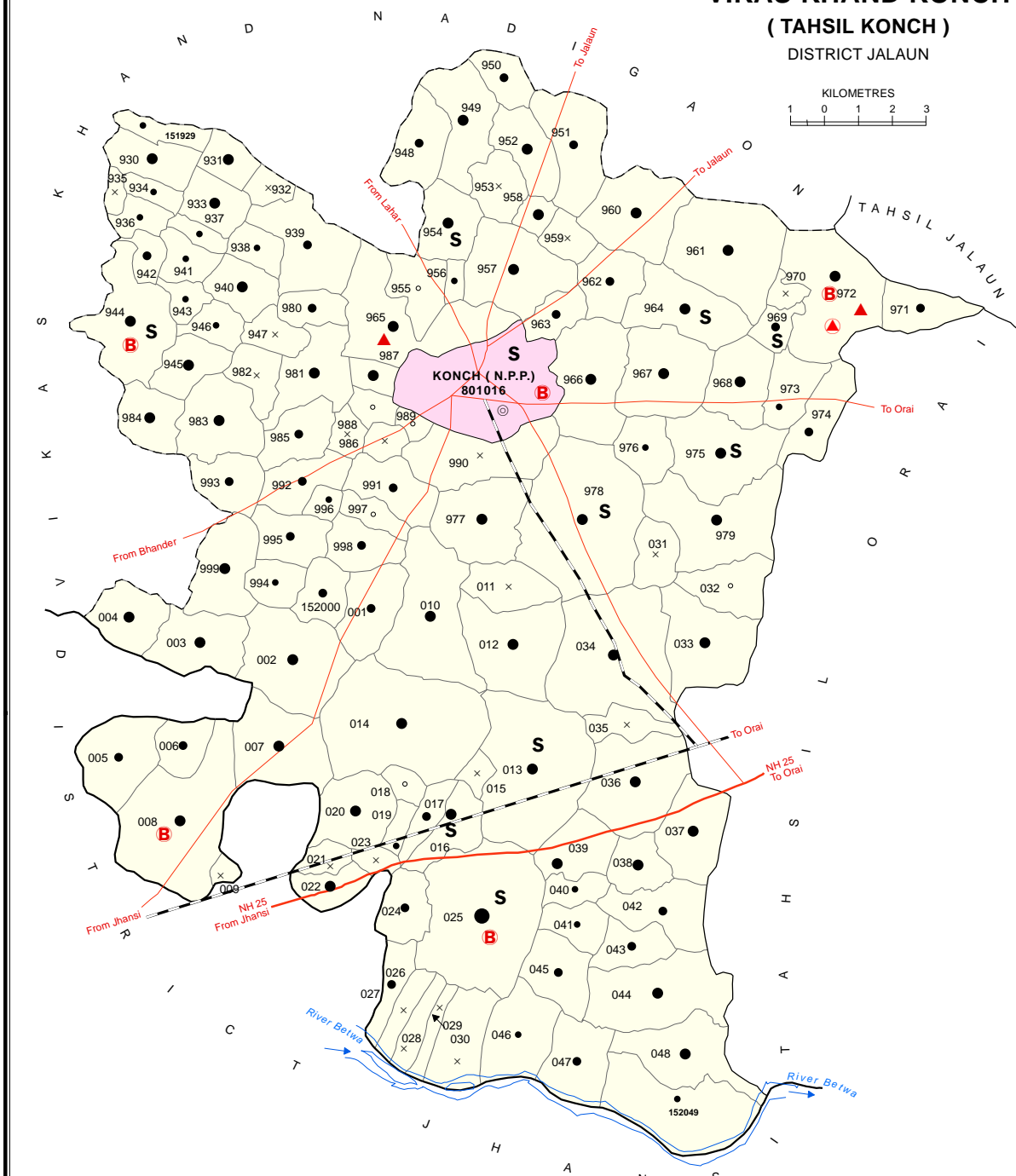
Amenities and Land use (As in 2009)

Name of District:-Jalaun-Location CodeNo:-165

Name of CD Block:--Dakor Location CodeNo:-0380

Sr.No.	Name village	Location code no.	Land Use																	Name of three most important commodities manufactured			
			Nearest Town	Area under different types of land use (in hectares rounded up to one decimal place)											Area irrigated by source (in hectare).					First	Second	Third	
				Name	Distance range code i.e. a for < 5 Kms, b for 5-10 Kms and c for 10+ kms.	Forests	Area under Non-agricultural Uses	Barren and Un-cultivable land	Permanent Pastures and Other Grazing Lands	Land Under Miscellaneous Tree Crops etc.	Culturable Waste Land	Fallow lands other than current fallows	Current Fallows	Net Area Sown	Total Irrigated Land Area	Total Un-irrigated Land Area	Canals (C)	Wells/Tube-wells(W/TW)	Tanks/Lakes(TL)				Water Falls(WF)
1	2	3	102	103	104	105	106	107	108	109	110	111	112	113	114	115	116	117	118	119	120	121	122
1014	Gurru	151751	ORAI	c	0	4.2	0	0	0	0	0.1	0.4	48.1	42.7	5.4	42.7	0	0	0	0			
1015	Barsar	151752	ORAI	c	0	67	0	3.3	19	33.2	4.8	75	1019.1	908.5	110.6	761.3	147.2	0	0	0			
1016	Jaisari Kalan	151753	ORAI	c	0	147	0	3.2	7.4	51.3	0	0.3	1562.1	959.5	602.6	959.5	0	0	0	0			
1017	Kamtha	151754			376.6	88.5	52.4	0	0	14.1	27.6	7.6	354	56.4	297.5	49.8	6.6	0	0	0			
1018	Rund Timron	151755			0	29.7	0	0	0.2	1.5	0	0	349	68	281	68	0	0	0	0			
1019	Dakore	151756	ORAI	c	0.1	249.4	13.3	1.1	0	29.6	190.6	135.8	1432.2	804.3	627.9	638.9	151	6.2	0	8.2			
1020	Jaisari Khurd	151757			0	52.2	0	0	2.3	1.3	0.5	3.6	540	421.2	118.8	417.8	3.4	0	0	0			
1021	Kahta	151758	ORAI	c	458.7	108.5	31.4	0	0	16.1	22.1	4.2	355.4	163.6	191.8	161.6	2	0	0	0			
1022	Makrechha	151759	ORAI	c	130.9	76.8	80.6	0	0	1.7	24.1	4.4	311	35	276	35	0	0	0	0			
1023	Patti Air	151760			0	135.7	0	0	0	1.8	0	3.8	70.6	13	57.6	7	6	0	0	0			
1024	Mohana	151761			729.5	234	102.1	5.6	44.3	71.7	111	65	980.5	153.8	826.7	153.8	0	0	0	0			
1025	Haidalpur	151762	ORAI	c	142.6	55.8	0	0	0	0.4	1.6	91.5	186.7	54.3	132.4	49.3	5	0	0	0			
1026	Airi	151763	ORAI	c	2.9	65.5	0	0	0	4	0	46.1	314.6	184.6	130	184.6	0	0	0	0			
1027	Rampura	151764			0	110.1	0	1.2	0	1.6	0	18.1	284.3	79.6	204.7	79.6	0	0	0	0			
1028	Bandhauli	151765	ORAI	c	352.8	583	0	6.3	0	0	727.7	0	964.7	964.7	0	0	207.4	37.5	0	719.8			
1029	Gurha	151766	ORAI	c	49.2	495.3	0	6.9	0	204.8	0	69.4	232.4	60.9	171.5	20.5	40.4	0	0	0			
1030	Simiriya	151767	ORAI	c	243.5	73.2	0	23.6	0	21.9	0	11.2	320.1	4.2	316	0	3.2	1	0	0			
Block T O T A L :					0	0	4511.1	9385.3	1438.1	81	2097.9	1597.4	2281.4	2630.8	64936	36981	27956	23144	6857	1220.2	271		

INDIA
UTTAR PRADESH
VIKAS KHAND KONCH
(TAHSIL KONCH)
DISTRICT JALAUN



BOUNDARY, DISTRICT	—————
TAHSIL	—————
VIKAS KHAND	—————
VILLAGE WITH MDDS CODE	151929
HEADQUARTERS: TAHSIL	⊙
POPULATION SIZE OF VILLAGE: BELOW 200	○
200 - 499 , 500 - 999 , 1000 - 4999 , 5000 AND ABOVE	●
UNINHABITED VILLAGE WITH MDDS CODE	× 151932
STATUTORY TOWN WITH MDDS CODE	801016
NATIONAL HIGHWAY	NH 25
IMPORTANT METALLED ROADS	—————
RAILWAY LINE : BROAD GAUGE	—————
RIVER & STREAM	~~~~~

HIGH SCHOOL/INTER COLLEGE..	S
BANK.....	B
PRIMARY HEALTH CENTRE.....	▲
OTHER MEDICAL SERVICES.....	▲

Area (Sq. Km.)	467.78
Population	1,29,415
Number of Towns.....	1
Number of Villages.....	121

Note: Tahsil headquarters is also the Vikas Khand headquarters.

Alphabetical list of Villages (CD Block Wise)

Name of District: Jalaun

Name of CD BLOCK: Konch

Sr. No.	Name of village	2011 Census location code	2001 Census location code
1	Alawalpura	151959	04483600
2	Amita	152033	04491000
3	Anda	151978	04485500
4	Arazilane	151987	04486400
5	Asupura	151942	04481900
6	Ata	151949	04482600
7	Babupura State	151929	04480600
8	Bamra	151932	04480900
9	Barauda Khurd	151976	04485300
10	Barbata	152021	04489800
11	Barsesi	151971	04484800
12	Basob	152014	04489100
13	Basti	151951	04482800
14	Bhadari	151967	04484400
15	Bhadeora	151954	04483100
16	Bharari	151931	04480800
17	Bharsunda	152048	04492500
18	Bhedpura Konch	151935	04481200
19	Bhepta	152006	04488300
20	Bhua	152031	04490800
21	Bilayan	152036	04491300
22	Birasni	152037	04491400
23	Birgawan Buzurg	151979	04485600
24	Birgawan Khurd	152016	04489300
25	Bohara	151993	04487000
26	Braoda Kalan	151983	04486000
27	Chachaoli	152027	04490400
28	Chachenda	151956	04483300
29	Chak Dirauti	151970	04484700
30	Chamari	152017	04489400
31	Chamarsena	151964	04484100
32	Chamend	151981	04485800
33	Chamrathakurpur	151985	04486200
34	Chamrauwa Buzurg	151941	04481800
35	Chandni	152010	04488700
36	Chandurra	152012	04488900
37	Chansuwa	152028	04490500
38	Chautarhai	152018	04489500
39	Chhani	151961	04483800
40	Chhiraoli	152044	04492100
41	Dabkai	151934	04481100
42	Darhi	151991	04486800

43	Dhamseni	152038	04491500
44	Dhohar	151989	04486600
45	Diravati	151972	04484900
46	Gaindoli	151930	04480700
47	Ghamuri	151992	04486900
48	Ghusia	151977	04485400
49	Gobardhanpura Konch	151947	04482400
50	Gorakaranpur	151952	04482900
51	Gumaoli	152043	04492000
52	Gurati	151962	04483900
53	Hajipur	152030	04490700
54	Hardua	152040	04491700
55	Hinguta	151945	04482200
56	Hunauna	152019	04489600
57	Imlori	151995	04487200
58	Ingui Khurd	152024	04490100
59	Inguikalan	152022	04489900
60	Iteura Konch	151936	04481300
61	Jakhauli	152039	04491600
62	Jamrohi Khurd	152045	04492200
63	Jamrohikalan	152020	04489700
64	Jhala	151988	04486500
65	Jujharpura	151980	04485700
66	Kailra	152041	04491800
67	Kaithi	151974	04485100
68	Kamtari	152005	04488200
69	Karyaoli	151946	04482300
70	Kaushalpur	152001	04487800
71	Khabri	151937	04481400
72	Khera Darhi	151997	04487400
73	Kheri	151999	04487600
74	Kishunpura	152003	04488000
75	Konch Badpura	151965	04484200
76	Kudari Konch	151933	04481000
77	Kudra Buzurg	151939	04481600
78	Kudra Khurd	151938	04481500
79	Kuiyan	152009	04488600
80	Kunda	151984	04486100
81	Kunwarpura Konch	151958	04483500
82	Lona	151957	04483400
83	Magra	152000	04487700
84	Mahatwani Konch	152023	04490000
85	Manori	151973	04485000
86	Mawai Ait	152042	04491900
87	Mohammda	151953	04483000
88	Mohanpura	151986	04486300
89	Mudia	152011	04488800

90	Mudri	152035	04491200
91	Nagepura	151955	04483200
92	Nari	152007	04488400
93	Pachipura Kalan	151960	04483700
94	Pachipuri	151940	04481700
95	Padri	151966	04484300
96	Pahargaon	152008	04488500
97	Pali	152029	04490600
98	Panyara	151968	04484500
99	Paretha	151998	04487500
100	Parethha	152026	04490300
101	Patha	151990	04486700
102	Phulella	152004	04488100
103	Pindari	152013	04489000
104	Pirona	152025	04490200
105	Rampursaneta	151948	04482500
106	Ratanpura Lahar	151943	04482000
107	Rukhana	152049	04492600
108	Sala	152046	04492300
109	Sami	151944	04482100
110	Satoh	152034	04491100
111	Seta	151994	04487100
112	Shahpura	152032	04490900
113	Sikri	151963	04484000
114	Simiriya	151975	04485200
115	Singar	152015	04489200
116	Sunaya	152002	04487900
117	Taharpura	151969	04484600
118	Thurat Sojna	152047	04492400
119	Topor	151950	04482700
120	Tursampura	151982	04485900
121	Umri Konch	151996	04487300

Census of India 2011- Village Directory

Amenities and Land use (As in 2009)

Name of District:-Jalaun-Location CodeNo:-165

Name of CD Block:-Konch Location CodeNo:-0381

Sr.No.	Name village	Location code no.	Total area of the village (in hectares rounded up to one decimal place)	Total population (2011 census)	Number of households (2011 census)	Number of educational amenities available. (If not available within the village , the distance range code viz: a for < 5 Kms, b for 5-10 Kms and c for 10+ kms of nearest place where facility is available is given).													
						Pre-Primary school (PP)	Primary school (P)	Middle school (M)	Secondary School (S)	Senior Secondary school (SS)	Degree college of arts science & commerce (ASC)	Engineering college(EC)	Medical college (MC)	Management institute (MI)	Polytechnic (P)	Vocational training school /ITI	Non-formal training centre (NFTC)	Special school for disabled (SSD)	Others (specify)
1	2	3	4	5	6	7	8	9	10	11	12	13	14	15	16	17	18	19	20
1031	Babupura State	151929	112	441	74 b		1 a	a	a	a	c	c	c	c	c	c	c	c	c
1032	Gaindoli	151930	301.4	1732	279 c		1	1 b	b	c					c	c			
1033	Bharari	151931	161.2	1204	223 c		1 b	b		c			c		c	c			
1034	Bamra	151932	97.2	0	0														
1035	Kudari Konch	151933	245.2	1379	220 b		1	1 b	b	c					a	c			
1036	Dabkai	151934	120.7	460	68 c		1 a	a	a	c				c	c				
1037	Bhedpura Konch	151935	41.8	0	0														
1038	Iteura Konch	151936	128.1	455	84 c		1 a	a	a	c					c	c			
1039	Khabri	151937	108.1	341	68 b		1	1	a				b			c	c		
1040	Kudra Khurd	151938	165	348	66 b		1 a	b	b	b			b		c	c			
1041	Kudra Buzurg	151939	642.4	792	158 b		1	1 b	b	b			b		c	c			
1042	Pachipuri	151940	259.2	1030	178 b		1	1 b	b						c	c			
1043	Chamrauwa Buzi	151941	202.9	266	55 b		1 a	a	a			b			c	c			
1044	Asupura	151942	139.8	568	98		1												
1045	Ratanpura Lahar	151943	128.4	356	59 b		1 a	a	a	b						c	c		
1046	Sami	151944	702.4	3032	491		1	1	1	1		c	c	c	c				
1047	Hinguta	151945	284.9	1057	182 c		1	1 a	a	c				c	c				
1048	Karyaoli	151946	160.4	461	83 b		1 a	a	a	b				c	c				
1049	Gobardhanpura F	151947	151.9	0	0														
1050	Rampursaneta	151948	267.8	727	120 b		1 a	b	b							c	c	c	
1051	Ata	151949	390.4	1544	274 b		1	1 b	b	b					c	c	c	c	
1052	Topor	151950	159.4	612	113 c		1 a	c	c	b				c	c	c	c		
1053	Basti	151951	446.1	792	159 b		1	1 b	b	b			c		c	c			
1054	Gorakaranpur	151952	382.8	1543	263 b		1	1 b	b	b			c		c	c			
1055	Mohamma	151953	188.1	0	0														
1056	Bhadeora	151954	399	2249	403 b		1	1	1	b	b	b	b	c		c	c	c	
1057	Nagepura	151955	246.9	197	36 a		1 a	a	a	a				c	c				
1058	Chachenda	151956	82	208	37		1 a	a	a	c	c	c	c	c	c	c	c	c	
1059	Lona	151957	578	1884	334		1	1 a	a	a	a	c	c	c	c	c	c	c	
1060	Kunwarpura Kon	151958	226	1383	248 1		1	1 b	b	b	c	c	c	c	c	c	c	c	
1061	Alawalpura	151959	171	0	0														
1062	Pachipura Kalan	151960	572.4	1377	242		1	1 b	b					c					
1063	Chhani	151961	871.6	1250	241 b		1	1 b	b	b			c		c	c			
1064	Gurati	151962	256.1	522	104 b		1 a	b	b	b	c	c	c	c	c	c	c		
1065	Sikri	151963	205	604	99 a		1 a	a	a	a			c		c	c			
1066	Chamarsena	151964	627.4	1647	300 b		1	1	1	1	c		c	c					
1067	Konch Badpura	151965	2280	4725	883 1		1								c		c	c	
1068	Padri	151966	594.4	2078	448 a		1	1 a	a	a	a	a	c		c	c			
1069	Bhadari	151967	530.9	1183	234 b		1	1 a	a	a			c		c	c	c		c
1070	Panyara	151968	406.9	1133	203		1	1 a	a	a			c		c	c			
1071	Taharpura	151969	195.8	839	164 b		1	1	1 b	b	c	c	c	c	c	c			
1072	Chak Dirauti	151970	15.9	0	0														
1073	Barsesi	151971	319.9	758	130 a		1	1 a	a	c			c		c				
1074	Diravati	151972	899.2	2826	497 1			1 b	b		1 c	c	c	c	c	c	c	c	
1075	Manori	151973	254.9	292	48 a		1 a	a	a	b	c	c	c	c	c	c		1 c	
1076	Kaithi	151974	365.4	922	156		1	1											
1077	Simiriya	151975	644.4	1949	358 a		2 a	a		1 b	c	c	c	c	c	c		2 c	
1078	Barauda Khurd	151976	306.2	485	87 b		1 a			b	b	c	c	c	c				
1079	Ghusia	151977	627.9	1341	237 b		1	1 b	b	b			c		c	c			
1080	Anda	151978	1330.1	4147	737 b		3 b		1 b	c	c	b	c	c	c	c	c	c	
1081	Birgawan Buzurg	151979	686.8	2156	371														
1082	Jujharpura	151980	200.4	801	138 a		1	1 a	a	a			c	c	c				
1083	Chamend	151981	409.4	1045	178 b		1	1 b	b	b			c		c	c			

Census of India 2011- Village Directory

Amenities and Land use (As in 2009)

Name of District:-Jalaun-Location CodeNo:-165

Name of CD Block:--Konch Location CodeNo:-0381

Sr.No.	Name village	Location code no.	Number of Medical Amenities available. (If not available within the village , the distance range code viz; a for < 5 Kms, b for 5-10 Kms and c for 10+ kms of nearest place where facility is available is given).										Number of Non-Government Medical Amenities available.								
			Community health centre (CHC)	Primary health centre (PHC)	Primary health sub centre (PHS)	Maternity and child welfare centre (MCW)	T.B. clinic (TBC)	Hospital-allopathic (HA)	Hospital-alternative medicine (HO)	Dispensary (D)	Veterinary hospital (VH)	Mobile health clinic (MHC)	Family welfare centre (FWC)	Charitable non Govt. hospital/Nursing home.	Medical practitioner with MBBS Degree	Medical practitioner with other degree	Medical practitioner with no degree	Traditional practitioner and faith healer .	Medicine Shop	Others	
1	2	3	21	22	23	24	25	26	27	28	29	30	31	32	33	34	35	36	37	38	
1031	Babupura State	151929	c	b	b	b	c	b	b	b	b	b	b	b	0	0	0	0	0	1	0
1032	Gaindoli	151930	c	c	c	c	c	c	c	c	c	c	c	c	0	0	0	0	0	1	0
1033	Bharari	151931	c	c	c	c	c	c	c	c	c	c	c	c	0	0	0	0	0	1	0
1034	Bamra	151932																			
1035	Kudari Konch	151933	b	a			a	b	b	b	b	b	b	b	0	0	0	0	0	1	0
1036	Dabkai	151934	c	c	c	c	c	c	c	c	c	c	c	c	0	0	0	0	0	1	0
1037	Bhedpura Konch	151935																			
1038	Iteura Konch	151936	c	c	c	c	c	c	c	c	c	c	c	c	0	0	0	0	0	1	0
1039	Khabri	151937	b	a	b	c	b	b	b	b	b	b	b	b	0	0	0	0	0	1	0
1040	Kudra Khurd	151938	b	b	b	c	b	b	b	b	b	b	b	b	0	0	0	0	0	1	0
1041	Kudra Buzurg	151939	b	b	b	c	b	b	b	b	b	b	b	b	0	0	0	0	0	1	0
1042	Pachipuri	151940	b	b	b	b	c	b	b	b	b	b	b	b	0	0	0	0	0	1	0
1043	Chamrauwa Buzi	151941	b	a	b	c	b	b	b	b	b	b	b	b	0	0	0	0	0	1	0
1044	Asupura	151942	b	b	b	b	b	b	b	b	b	b	b	b	0	0	0	0	0	1	0
1045	Ratanpura Lahar	151943	b	a	b	c	b	b	b	b	b	b	b	b	0	0	0	0	0	0	0
1046	Sami	151944	c	c	c	c	c	c	c	c	c	c	c	c	0	0	0	0	0	0	0
1047	Hinguta	151945	c	c	c	c	c	c	c	c	c	c	c	c	0	0	0	0	0	1	0
1048	Karyaoli	151946	b	a	b	c	b	b	b	b	b	b	b	b	0	0	0	0	0	0	0
1049	Gobardhanpura F	151947																			
1050	Rampursaneta	151948	a		b	b	b	b		c					0	0	0	0	0	0	0
1051	Ata	151949	b	b	b	b	b	b	b	b	b	b	b	b	0	0	0	0	1	0	0
1052	Topor	151950	c	c	c	c	c	c	c	c	c	c	c	c	0	0	0	0	1	0	0
1053	Basti	151951	b	b	b	b	b	b	b	b	b	b	b	b	0	0	0	0	1	0	0
1054	Gorakaranpur	151952	b	b	b	b	b	b	b	b	b	b	b	b	0	0	0	0	1	0	0
1055	Mohamma	151953																			
1056	Bhadeora	151954	b	b		a	c	c	c	b		b			0	0	0	0	1	0	0
1057	Nagepura	151955	a			c	c	a	a	a					0	0	0	0	1	0	0
1058	Chachenda	151956	a	a	a	a	a	a	a	a	a	a	a	a	0	0	0	0	1	0	1
1059	Lona	151957	a	a	a	a	a	a	a	a	a	a	a	a	0	0	0	0	0	0	1
1060	Kunwarpura Kon	151958	b	b	b	b	b	b	b	b	b	b	b	b	0	0	0	0	0	0	1
1061	Alawalpura	151959																			
1062	Pachipura Kalan	151960	b	b	b	b	b	b	b	b	b	b	b	b	0	0	0	0	0	0	1
1063	Chhani	151961	b	b	b	b	b	b	b	b	b	b	b	b	0	0	0	0	0	0	1
1064	Gurati	151962	b	b	b	b	b	b	b	b	b	b	b	b	0	0	0	0	0	1	0
1065	Sikri	151963	a	a	a	a	a	a	a	a	a	a	a	a	0	0	0	0	0	0	0
1066	Chamarsena	151964	b	b	b	b	b	b	b	b	b	b	b	b	0	0	0	0	1	0	1
1067	Konch Badpura	151965	l			l									0	0	0	0	0	0	1
1068	Padri	151966	a	c	a	a	c	a	a	a	a	a	a	a	0	0	0	0	0	0	1
1069	Bhadari	151967	b	a	b	b	b	b	b	b	a	b	b	b	0	0	0	0	0	1	0
1070	Panyara	151968	b		b	b	b	b	b						0	0	0	0	0	1	0
1071	Taharpura	151969	b	b	b	b	b	b	b	b	b	b	b	b	0	0	0	0	0	1	0
1072	Chak Dirauti	151970																			
1073	Barsesi	151971	a												0	0	0	0	0	1	0
1074	Diravati	151972	c	l	l	c	c	c	c	c	b	c	c	c	0	0	0	0	0	0	1
1075	Manori	151973	b	c	a	a	b	c	a	a	a	c	b	b	0	0	0	0	1	0	0
1076	Kaithi	151974	b	b	b	b	b	b	b	b	b	b	b	b	0	0	0	0	0	0	0
1077	Simiriya	151975	b	c	a	a	b	b	b	l	a	a	c	b	0	0	0	0	1	1	1
1078	Barauda Khurd	151976	b	b	b	c	b	b	b	b	b	b	b	b	0	0	0	0	0	0	0
1079	Ghusia	151977	b	a	b	c	b	b	b	b	b	b	b	b	0	0	0	1	0	0	1
1080	Anda	151978	b	b	b	c	c	b	b	b	b	c	b	b	0	0	0	1	0	0	1
1081	Birgawan Buzurg	151979	c	c	c	c	c	c	c	c	c	c	c	c	0	0	0	1	0	0	1
1082	Jujharpura	151980	b	b	b	b	b	b	b	b	a	b	b	b	0	0	0	1	0	0	1
1083	Chamend	151981	b	b	b	b	b	b	b	b	b	b	b	b	0	0	0	1	0	0	1

Census of India 2011- Village Directory

Amenities and Land use (As in 2009)

Name of District:-Jalaun-Location CodeNo:-165

Name of CD Block:-Konch Location CodeNo:-0381

Sr.No.	Name village	Location code no.	Availability of drinking water - Yes / No								Availability of toilet & others Yes / No			
			Tap water (Treated/Untreated)	Well water (Covered / Uncovered well)	Hand Pump	Tube wells / Bore well	Spring	River / Canal	Tank / Pond / Lake	Others	Community toilet including bath.	Community toilet excluding bath.	Rural sanitary mart or sanitary hardware outlet available near the village.	Community bio- gas or recycle of waste for productive use.
1	2	3	39	40	41	42	43	44	45	46	47	48	49	50
1031	Babupura State	151929	Yes	No	Yes	No	No	No	No	No	No	No	No	No
1032	Gaindoli	151930	Yes	No	Yes	Yes	No	No	No	No	No	No	No	No
1033	Bharari	151931	Yes	No	Yes	No	No	No	No	No	No	No	No	No
1034	Bamra	151932												
1035	Kudari Konch	151933	Yes	No	Yes	No	No	No	No	No	No	No	No	No
1036	Dabkai	151934	Yes	No	Yes	Yes	No	No	Yes	No	No	No	No	No
1037	Bhedpura Konch	151935												
1038	Iteura Konch	151936	Yes	Yes	Yes	Yes	No	No	Yes	No	No	No	No	No
1039	Khabri	151937	Yes	No	Yes	No	No	Yes	No	No	No	Yes	No	No
1040	Kudra Khurd	151938	Yes	Yes	Yes	No	No	No	Yes	No	No	No	No	No
1041	Kudra Buzurg	151939	Yes	Yes	Yes	Yes	No	Yes	Yes	No	No	No	No	No
1042	Pachipuri	151940	Yes	No	Yes	Yes	No	No	No	No	No	No	No	No
1043	Chamraawa Buzi	151941	Yes	Yes	Yes	Yes	No	No	Yes	No	No	No	No	No
1044	Asupura	151942	Yes	Yes	Yes	Yes	No	No	No	No	No	No	No	No
1045	Ratanpura Lahar	151943	Yes	No	Yes	Yes	No	No	No	No	No	No	No	No
1046	Sami	151944	Yes	No	Yes	Yes	No	No	No	No	No	No	No	No
1047	Hinguta	151945	Yes	Yes	Yes	Yes	No	No	Yes	No	No	No	No	No
1048	Karyaoli	151946	Yes	Yes	Yes	Yes	No	Yes	No	No	No	No	No	No
1049	Gobardhanpura F	151947												
1050	Rampursaneta	151948	Yes	No	Yes	Yes	No	No	No	No	No	No	No	No
1051	Ata	151949	Yes	Yes	Yes	Yes	No	No	Yes	No	No	No	No	No
1052	Topor	151950	Yes	No	Yes	Yes	No	No	Yes	No	No	No	No	No
1053	Basti	151951	Yes	No	Yes	Yes	No	No	No	No	No	No	No	No
1054	Gorakaranpur	151952	Yes	No	Yes	Yes	No	No	No	No	No	No	No	No
1055	Mohamma	151953												
1056	Bhadeora	151954	Yes	No	Yes	Yes	No	No	No	No	No	No	No	No
1057	Nagepura	151955	Yes	Yes	Yes	No	No	No	No	No	No	No	No	No
1058	Chachenda	151956	Yes	No	Yes	Yes	No	No	Yes	No	No	No	No	No
1059	Lona	151957	Yes	Yes	Yes	Yes	No	No	Yes	No	No	No	No	No
1060	Kunwarpura Kon	151958	Yes	No	Yes	Yes	No	No	No	No	No	No	No	No
1061	Alawalpura	151959												
1062	Pachipura Kalan	151960	Yes	No	Yes	Yes	No	Yes	Yes	No	No	No	No	No
1063	Chhani	151961	Yes	Yes	Yes	Yes	No	Yes	Yes	No	No	No	No	No
1064	Gurati	151962	Yes	Yes	Yes	Yes	No	Yes	No	No	No	No	No	No
1065	Sikri	151963	Yes	No	Yes	Yes	No	No	No	No	No	Yes	Yes	No
1066	Chamarsena	151964	Yes	Yes	Yes	Yes	No	No	No	No	No	No	No	No
1067	Konch Badpura	151965	Yes	No	Yes	Yes	No	No	No	No	No	No	No	No
1068	Padri	151966	Yes	No	Yes	Yes	No	No	No	No	No	No	No	No
1069	Bhadari	151967	Yes	Yes	Yes	Yes	No	No	Yes	No	No	No	No	No
1070	Panyara	151968	Yes	No	Yes	Yes	No	No	No	No	No	No	No	No
1071	Taharpura	151969	Yes	No	Yes	Yes	No	No	No	No	No	No	No	Yes
1072	Chak Dirauti	151970												
1073	Barsesi	151971	Yes	No	No	No	No	No	No	No	No	No	No	No
1074	Diravati	151972	Yes	Yes	Yes	Yes	No	No	No	No	No	No	No	No
1075	Manori	151973	Yes	No	Yes	Yes	No	No	No	No	No	No	No	No
1076	Kaithi	151974	Yes	No	Yes	Yes	No	No	No	No	No	No	No	No
1077	Simiriya	151975	Yes	No	Yes	Yes	No	Yes	Yes	No	No	No	No	No
1078	Barauda Khurd	151976	Yes	Yes	Yes	Yes	No	No	Yes	No	No	No	No	No
1079	Ghusia	151977	Yes	Yes	Yes	Yes	No	No	No	No	No	No	No	No
1080	Anda	151978	Yes	No	Yes	Yes	No	No	No	No	No	Yes	Yes	No
1081	Birgawan Buzurg	151979	Yes	No	No	No	No	No	No	No	No	No	No	No
1082	Jujharpura	151980	Yes	No	Yes	Yes	No	No	Yes	No	No	No	No	No
1083	Chamend	151981	Yes	Yes	Yes	Yes	No	Yes	Yes	No	No	No	No	No

Census of India 2011- Village Directory

Amenities and Land use (As in 2009)

Name of District:-Jalaun-Location CodeNo:-165

Name of CD Block:--Konch Location CodeNo:-0381

Sr.No.	Name village	Location code no.	Communication and transport facilities (If amenities available code -Yes is given except for Village Pin Code ,If not available within the village , the distance range code viz; a for < 5 Kms, b for 5-10 Kms and c for 10+ kms of nearest place where facility is available is given).																
			Post office(PO)	Sub post office (SPO)	Post & Telegraph office (P&TO)	Village Pin Code	Telephones (Land lines)	Public call office (PCO)	Mobile phone coverage	Internet cafes/ Common service centre (CSC)	Private courier facility	Bus service (Public & Private)	Railway stations	Auto/Modified Autos	Taxis and Vans	Tractors	Cycle-pulled rickshaws(Manual & Machine driven)	Carts driven by animals	Sea /River ferry service
1	2	3	51	52	53	54	55	56	57	58	59	60	61	62	63	64	65	66	67
1031	Babupura State	151929 c	a	b		b	b	a	b	b	b	c	c	c	c	c	Yes		
1032	Gaindoli	151930 c	Yes	c		286206	c	c	c	c	c	c	c	c	c	c	c	c	c
1033	Bharari	151931 a	a	c		Yes	c	Yes	c	c	a	c	c	c	c	Yes	c	Yes	
1034	Bamra	151932																	
1035	Kudari Konch	151933 b	a	b		b	b	Yes			b	b	b	b	Yes	b	b	b	
1036	Dabkai	151934 c	a	c		c	c		c	c	c	c	c	c	c	c	c	c	c
1037	Bhedpura Konch	151935																	
1038	Iteura Konch	151936 c	a	c		Yes	c	c	Yes	c	c	c	c	c	c	c	c	c	c
1039	Khabri	151937 b	a	b		b	b	Yes	b	b	b	b	b	b	b		b	b	
1040	Kudra Khurd	151938 a	a	b			b		b	b	a	b	b	b	Yes	b	Yes		
1041	Kudra Buzurg	151939 a	a	b			b	Yes	b	b	a	b	b	b	Yes	b	Yes		
1042	Pachipuri	151940 b		b		b	b	Yes	b	b	b	b	b	b	b	b	b	b	b
1043	Chamrauwa Buzi	151941 b	a	b		b	b		b	b	b	b	b	b	b	b	b	b	b
1044	Asupura	151942 b	b	a								b					Yes		
1045	Ratanpura Lahar	151943 b	a	b		b	b	Yes	b		b	b	b	b	b	b	b	b	b
1046	Sami	151944 c	Yes	c		285205 a	c	Yes	c	c	a	c	c	c	Yes	c		Yes	
1047	Hinguta	151945 c	a	c		c	c	Yes	c	c	c	c	c	c	c	c	c	c	c
1048	Karyaoli	151946 b	a	b		b	b	Yes	b	b	b	b	b	b	b	b	b	b	b
1049	Gobardhanpura F	151947																	
1050	Rampursaneta	151948 b	a	b															
1051	Ata	151949 b	b	b		285205 c	b		b	c	a	b	b	Yes	Yes	b	Yes		
1052	Topor	151950 c	b	c		285205 c	c	c	c	c	a	c	c	c	Yes	c	Yes		
1053	Basti	151951 b	a	b		b	b	b	b	b	Yes	b	b	b	b	Yes	Yes		
1054	Gorakaranpur	151952 b	b	b		b	b	b	b	b	Yes	b	b	b	b	b	Yes		
1055	Mohamma	151953																	
1056	Bhadeora	151954 a	a	b		Yes	Yes	b	b	b		b	b	b	b	b	b	b	b
1057	Nagepura	151955 a	a	a		a	a	a	a	a	a	a	a	a	a	a	a	a	a
1058	Chachenda	151956 a	a	a		a	a	a	a	c	a	Yes	a	a	a	a	a	a	a
1059	Lona	151957 a	a	a		a	a	a	a	a	a	a	a	a	a	a	a	a	a
1060	Kunwarpura Kon	151958 b	b	b		b	b	b	b	b	Yes	b	b	b	b	b	b	b	b
1061	Alawalpura	151959																	
1062	Pachipura Kalan	151960 b	a			285205	Yes	Yes	Yes	Yes	b	Yes	b	b	b	b	Yes		
1063	Chhani	151961	b	b		285205 b	b	b	b	b	a	Yes	b	b	b	b		Yes	
1064	Gurati	151962 b	b			Yes	Yes	b	b	a	Yes	b	b	b	b	b	Yes		
1065	Sikri	151963 a	a	a			Yes	a	a	a	a	a	a	a	Yes				
1066	Chamarsena	151964 a	a	b		b	b	Yes	b	b	a	b	b	Yes	b	Yes			
1067	Konch Badpura	151965 a		a		Yes	Yes	Yes	a	Yes	a	a	a	a		Yes	Yes	a	
1068	Padri	151966 a	a	a		Yes	Yes	Yes	Yes	a	Yes	Yes	a	a	a	Yes	a	Yes	
1069	Bhadari	151967 Yes	b	b		285205 b	b	b	b	b	b	b	b	b	Yes	b	Yes	c	
1070	Panyara	151968 Yes	b	b		285205 b	b	b	b	b	b	b	b	b	Yes	b	Yes		
1071	Taharpura	151969 c	a	b		b	b	b	b		a	b	b	b		b	Yes	c	
1072	Chak Dirauti	151970																	
1073	Barsesi	151971		a						Yes	Yes								
1074	Diravati	151972 c	Yes	a		285205	Yes	Yes	Yes	c	c	a	c	c	Yes	Yes		Yes	
1075	Manori	151973 b	a	b		Yes	a	Yes	a	b	Yes	b	b	b	Yes	Yes			
1076	Kaithi	151974 a	b	b		b	b	b	b	b	b	b	b	Yes	Yes		b	b	
1077	Simiriya	151975 b	a	b		Yes	Yes	Yes	Yes	b	a	b	b	b	Yes	Yes			
1078	Barauda Khurd	151976 b	a	b		285205	Yes	b	Yes	b	b	a	b	b	Yes	Yes		Yes	
1079	Ghusia	151977 b	a	b		Yes	b	Yes	b	b	b	b	b	b	Yes	b	Yes		
1080	Anda	151978 b	Yes	b		285205 b	b	b	b	b	b	b	b	b	Yes				
1081	Birgawan Buzurg	151979 c	c	c		c	c	c	c	c	Yes				Yes	c	c	c	
1082	Jujharpura	151980 a	a	a		a	a	a	a	a	Yes	b	c	b	b	Yes	b	Yes	
1083	Chamend	151981 Yes	Yes	Yes		285205 b	b	Yes	b	b	a	b	b	b	Yes	b	Yes		

Census of India 2011- Village Directory

Amenities and Land use (As in 2009)

Name of District:-Jalaun-Location CodeNo:-165

Name of CD Block:--Konch Location CodeNo:-0381

Sr.No.	Name village	Location code no.	Village connected to highways,village roads, banks & credit societies (If amenities available code -Yes is given, If not available within the village , the distance range code viz; a for < 5 Kms, b for 5-10 Kms and c for 10+ kms of nearest place where facility is available is given).											
			Connected to national highway(NH)	Connected to state highway(SH)	Connected to major district road (MDR)	Connected to others district road	Pucca roads	Katcheha roads	Water bounded meculdam(WBM) roads	Navigable waterway (river/canal)(NW)	Footpaths (FP)	Commercial & Co-operative Banks	ATM	Agricultural Credit Societies
1	2	3	68	69	70	71	72	73	74	75	76	77	78	79
1031	Babupura State	151929 c	b	b	b			b	Yes	Yes	Yes	b	c	b
1032	Gaindoli	151930 c	c	c	c				Yes		Yes	c	c	c
1033	Bharari	151931 c	a	a	Yes	Yes	Yes	Yes	Yes	Yes	Yes	a	c	b
1034	Bamra	151932												
1035	Kudari Konch	151933 c	c	c	c	Yes					Yes	b	b	b
1036	Dabkai	151934 c	c	c	c	Yes				Yes	Yes	c	c	c
1037	Bhedpura Konch	151935												
1038	Iteura Konch	151936 c	c	c	c				Yes		Yes	c	c	c
1039	Khabri	151937 c	c	c	b	Yes					Yes	b	b	b
1040	Kudra Khurd	151938 c	a	a	Yes	Yes	Yes	Yes	Yes		Yes	b	b	a
1041	Kudra Buzurg	151939 c	a	a	Yes	Yes	Yes	Yes	Yes	Yes	Yes	b	b	a
1042	Pachipuri	151940 c	c	c	b				Yes		Yes	b	b	b
1043	Chamrauwa Buzi	151941 c	c	c	b	Yes					Yes	b	b	b
1044	Asupura	151942 c	b	Yes	Yes				Yes		Yes	b	b	a
1045	Ratanpura Lahar	151943 b	c	c	c	b	Yes				Yes	b	b	b
1046	Sami	151944 c	c	c	c			Yes	Yes	Yes	Yes	Yes	c	c
1047	Hinguta	151945 c	c	c	c	Yes					Yes	c	c	c
1048	Karyaoli	151946 c	c	c	b	Yes					Yes	b	b	b
1049	Gobardhanpura F	151947												
1050	Rampursaneta	151948 b	b	Yes	Yes			Yes	Yes		Yes	b	b	b
1051	Ata	151949 c	c	b	b	Yes					Yes	b	b	b
1052	Topor	151950 c	c	c	a			Yes			Yes	b	c	b
1053	Basti	151951 c	b	Yes	Yes	Yes	Yes	Yes	Yes		Yes	a	b	a
1054	Gorakaranpur	151952 c	b	Yes	Yes	Yes	Yes	Yes	Yes	Yes	Yes	b	b	b
1055	Mohammda	151953												
1056	Bhadeora	151954 c	Yes	Yes	Yes	Yes	Yes	Yes	Yes		Yes	b	b	b
1057	Nagepura	151955 c	a	a	Yes	Yes	Yes	Yes	c	Yes	Yes	a	a	a
1058	Chachenda	151956 c		a	a	a	Yes	Yes	a	a	a	a	a	a
1059	Lona	151957 c	Yes	a	a	Yes	Yes	Yes	Yes		Yes	a	a	a
1060	Kunwarpura Kon	151958 c	Yes	b	b			Yes	Yes	b	b	b	b	b
1061	Alawalpura	151959												
1062	Pachipura Kalan	151960 c	c	Yes					Yes		Yes	b	b	c
1063	Chhani	151961 c	b	Yes	Yes	Yes	Yes	Yes	Yes	Yes	Yes	b	b	b
1064	Gurati	151962 c	c	c	c			Yes	Yes	Yes	Yes	b	b	b
1065	Sikri	151963 c	a	a		Yes	Yes	Yes	Yes		Yes	a	a	a
1066	Chamarsena	151964 c	b	Yes	Yes	Yes	Yes	Yes	Yes		a	b	b	b
1067	Konch Badpura	151965 c	a	Yes	Yes	Yes	Yes	Yes	Yes		Yes	a	a	a
1068	Padri	151966 a	c	Yes	Yes	Yes	Yes		Yes	Yes	Yes	a	a	a
1069	Bhadari	151967 c	Yes	Yes	Yes	Yes	Yes	Yes	Yes	Yes	Yes	b	b	b
1070	Panyara	151968 c	a	Yes	Yes	Yes	Yes	Yes	Yes	Yes	Yes	b	b	Yes
1071	Taharpura	151969 b	Yes	Yes	Yes	Yes	Yes	Yes	Yes		Yes	b	b	b
1072	Chak Dirauti	151970												
1073	Barsesi	151971	Yes	Yes	Yes	Yes	Yes	Yes	Yes	Yes		c	a	
1074	Diravati	151972 c	a	a	a	Yes	Yes				Yes	Yes	c	Yes
1075	Manori	151973 c	Yes	Yes	Yes	Yes	Yes	Yes			Yes	b	b	a
1076	Kaithi	151974 Yes	Yes	Yes	Yes	Yes	Yes	Yes	Yes	Yes	Yes	b	b	b
1077	Simiriya	151975 b	a	a	Yes	Yes	Yes	Yes	Yes		Yes	b	b	b
1078	Barauda Khurd	151976 c	a	a	Yes	Yes	Yes	Yes	Yes		Yes	b	b	b
1079	Ghusia	151977 a	Yes	Yes	Yes	Yes	Yes	Yes			Yes	b	b	b
1080	Anda	151978 b	b	b	b						Yes	b	b	Yes
1081	Birgawan Buzurg	151979	Yes	Yes	Yes	Yes	Yes	Yes	Yes	Yes	Yes	c	c	c
1082	Jujharpura	151980 Yes	c	b	Yes	Yes	Yes	Yes			Yes	b	b	b
1083	Chamend	151981 c	a	a	Yes	Yes	Yes	Yes	Yes	Yes	Yes	b	b	b

Census of India 2011- Village Directory

Amenities and Land use (As in 2009)

Name of District:-Jalaun-Location CodeNo:-165

Name of CD Block:--Konch Location CodeNo:-0381

Sr.No.	Name village	Location code no.	Availability of miscellaneous facilities (If amenities available code -Yes is given, If not available within the village , the distance range code viz: a for < 5 Kms, b for 5-10 Kms and c for 10+ kms of nearest place where facility is available is given).																	Availability of electricity (Yes/No)				
			Self-Help Group (SHG)	Public distribution system (PDS) shop	Mandis / Regular market	Weekly Haat	Agricultural marketing society	Integrated Child Development Scheme (Nutritional Centres)	Anganwadi Centre (Nutritional Centres)	Others (Nutritional Centres)	ASHA (Accredited Social Health Activist)	Community centre with/without TV	Sports Field.	Sports Club / Recreation Centre	Cinema / Video Hall	Public Library	Public Reading Room	Newspaper Supply	Assembly Polling station	Birth & Death Registration Office	Power Supply for Domestic Use (ED)	Power Supply for Agricultural Use (EAG)	Power Supply for Commercial Use (EC)	Power Supply for All Uses (EA)
1	2	3	80	81	82	83	84	85	86	87	88	89	90	91	92	93	94	95	96	97	98	99	100	101
1031	Babupura State	151929 a	a	b	b	b	b	b	Yes	a	c	c	c	c	c	c	c	a	a	Yes	No	No	No	
1032	Gaindoli	151930 c	c	c	c	c	c	Yes	Yes	Yes	c	c	c	c	c	c	c	Yes	c	Yes	No	No	No	
1033	Bharari	151931 Yes	Yes	c	c	c	c	Yes	Yes	Yes	c	c	c	c	c	c	Yes	Yes	Yes	Yes	No	No	No	
1034	Bamra	151932																						
1035	Kudari Konch	151933 b	Yes	b	b	b	b	b	Yes	Yes	b	b	b	b	b	b	b	Yes	b	Yes	No	No	No	
1036	Dabkai	151934 c	a	c	c	c	c	c	Yes	c	c	c	c	c	c	c	c	c	c	Yes	No	No	No	
1037	Bhedpura Konch	151935																						
1038	Iteura Konch	151936 c	c	c	c	Yes	c	c	Yes	c	c	c	c	c	c	c	c	c	c	Yes	No	No	No	
1039	Khabri	151937 Yes	b	b	b	Yes	b	b	Yes	Yes	b	b	b	b	b	b	b	b	b	Yes	No	No	No	
1040	Kudra Khurd	151938 Yes	a	b	c	b	b	Yes	Yes	Yes	c	b	c	c	c	c	Yes	a	Yes	Yes	No	No	No	
1041	Kudra Buzurg	151939 Yes	Yes	b	c	b	b	Yes	Yes	Yes	c	b	c	c	c	Yes	Yes	Yes	Yes	Yes	No	No	No	
1042	Pachipuri	151940 b	Yes	b	b	b	Yes	Yes	Yes	Yes	b	b	b	b	b	b	b	Yes	b	Yes	Yes	Yes	Yes	
1043	Chamraawa Buzi	151941 b	b	b	b	b	b	b	Yes	Yes	b	b	b	b	b	b	b	b	b	Yes	No	No	No	
1044	Asupura	151942 Yes	Yes	Yes	Yes	Yes	Yes	Yes	Yes	Yes	Yes	Yes	Yes	Yes	Yes	Yes	Yes	Yes	Yes	Yes	No	No	No	
1045	Ratanpura Lahar	151943 b	a	b	b	b	b	b	Yes	Yes	b	b	b	b	b	b	b	b	b	Yes	No	No	No	
1046	Sami	151944 Yes	Yes	c	c	c	Yes	Yes	Yes	Yes	c	c	c	c	Yes	Yes	Yes	Yes	Yes	Yes	No	No	No	
1047	Hinguta	151945 c	Yes	c	c	c	c	Yes	Yes	Yes	c	c	c	c	c	c	Yes	Yes	c	Yes	No	No	No	
1048	Karyaoli	151946 b	b	b	b	b	b	Yes	Yes	Yes	b	b	b	b	b	b	b	b	b	Yes	No	No	No	
1049	Gobardhanpura F	151947																						
1050	Rampursaneta	151948 Yes	a	Yes	Yes	a	a	Yes	Yes	Yes	Yes	Yes	Yes	Yes	Yes	Yes	Yes	Yes	c	Yes	Yes	No	No	
1051	Ata	151949 Yes	Yes	b	b	b	b	Yes	Yes	Yes	b	b	b	b	b	b	b	Yes	Yes	Yes	No	No	No	
1052	Topor	151950 Yes	a	c	c	c	c	a	Yes	a	Yes	c	c	c	c	c	Yes	Yes	a	Yes	No	No	No	
1053	Basti	151951 b	Yes	b	b	b	Yes	Yes	Yes	Yes	b	Yes	b	Yes	c	b	b	Yes	Yes	Yes	Yes	Yes	Yes	
1054	Gorakaranpur	151952 b	Yes	b	b	b	Yes	Yes	Yes	Yes	b	b	b	c	b	b	Yes	Yes	Yes	Yes	Yes	Yes	Yes	
1055	Mohammnda	151953																						
1056	Bhadeora	151954 Yes	Yes	b	b	b	b	b	Yes	b	b	b	b	b	b	b	b	Yes	b	Yes	Yes	Yes	Yes	
1057	Nagepura	151955 a	a	a	a	a	a	a	Yes	a	a	a	a	a	a	a	a	a	a	c	Yes	Yes	Yes	
1058	Chachenda	151956 a	a	a	a	a	a	Yes	Yes	Yes	a	a	a	a	a	a	a	a	a	Yes	No	No	No	
1059	Lona	151957 Yes	Yes	a	a	a	a	a	a	a	a	a	a	a	a	a	a	a	Yes	Yes	Yes	No	No	
1060	Kunwarpura Kon	151958 b	b	b	b	b	b	b	b	b	b	b	b	b	b	b	b	Yes	b	No	No	No	No	
1061	Alawalpura	151959																						
1062	Pachipura Kalan	151960 Yes	Yes	Yes	Yes	Yes	Yes	Yes	Yes	b	b	b	b	b	b	b	b	Yes	Yes	Yes	Yes	Yes	Yes	
1063	Chhani	151961 b	Yes	b	b	b	Yes	Yes	Yes	Yes	Yes	b	b	b	b	b	b	Yes	Yes	Yes	Yes	Yes	Yes	
1064	Gurati	151962 a	b	b	b	Yes	b	Yes	Yes	Yes	Yes	b	b	b	b	b	b	a	Yes	Yes	Yes	Yes	Yes	
1065	Sikri	151963 a	a	a	c	a	Yes	Yes	Yes	Yes	Yes	Yes	Yes	Yes	Yes	Yes	Yes	Yes	Yes	Yes	Yes	No	No	
1066	Chamarsena	151964 b	Yes	b	b	b	Yes	Yes	Yes	Yes	Yes	Yes	Yes	b	b	b	Yes	Yes	Yes	Yes	Yes	Yes	Yes	
1067	Konch Badpura	151965 Yes	Yes	Yes	Yes	Yes	Yes	Yes	Yes	Yes	Yes	Yes	Yes	Yes	Yes	Yes	Yes	Yes	Yes	Yes	Yes	No	No	
1068	Padri	151966 a	Yes	Yes	c	Yes	Yes	Yes	Yes	Yes	c	Yes	c	c	c	c	c	Yes	Yes	Yes	Yes	No	No	
1069	Bhadari	151967 c	Yes	b	b	b	Yes	Yes	Yes	Yes	c	Yes	c	c	b	b	b	Yes	Yes	Yes	Yes	Yes	Yes	
1070	Panyara	151968 c	Yes	b	b	b	Yes	Yes	Yes	Yes	c	Yes	c	c	c	b	b	Yes	Yes	Yes	Yes	Yes	Yes	
1071	Taharpura	151969 Yes	Yes	b	b	b	Yes	Yes	b	Yes	Yes	b	b	b	b	b	Yes	Yes	Yes	Yes	Yes	Yes	Yes	
1072	Chak Dirauti	151970																						
1073	Barsesi	151971 Yes	Yes	Yes	Yes	Yes	Yes	Yes	Yes	Yes	Yes	Yes	Yes	Yes	Yes	Yes	Yes	Yes	Yes	Yes	Yes	Yes	Yes	
1074	Diravati	151972 Yes	Yes	c	c	Yes	c	Yes	Yes	Yes	c	Yes	c	c	c	c	c	Yes	Yes	Yes	Yes	Yes	Yes	
1075	Manori	151973 Yes	Yes	b	b	b	Yes	Yes	Yes	Yes	b	Yes	c	c	b	b	Yes	Yes	Yes	Yes	Yes	Yes	Yes	
1076	Kaithi	151974 Yes	Yes	b	b	b	Yes	Yes	Yes	Yes	b	Yes	Yes	b	b	b	Yes	Yes	b	Yes	Yes	Yes	Yes	
1077	Simiriya	151975 Yes	Yes	b	b	b	Yes	Yes	Yes	Yes	b	Yes	c	c	b	b	Yes	Yes	Yes	Yes	Yes	Yes	Yes	
1078	Barauda Khurd	151976 Yes	Yes	b	b	b	b	Yes	Yes	Yes	b	Yes	b	b	b	b	b	Yes	Yes	Yes	Yes	Yes	Yes	
1079	Ghusia	151977 Yes	Yes	b	b	b	Yes	Yes	Yes	Yes	b	Yes	b	b	b	b	Yes	Yes	Yes	Yes	No	No	No	
1080	Anda	151978 Yes	Yes	b	b	b	b	Yes	Yes	Yes	b	Yes	c	c	c	c	b	Yes	b	Yes	No	No	No	
1081	Birgawan Buzurg	151979 Yes	Yes	c	c	c	Yes	Yes	Yes	Yes	Yes	c	c	c	c	Yes	Yes	Yes	c	Yes	Yes	Yes	Yes	
1082	Jujharpura	151980 Yes	b	b	c	b	Yes	Yes	Yes	b	b	Yes	b	c	b	b	Yes	Yes	Yes	Yes	Yes	Yes	Yes	
1083	Chamend	151981 b	Yes	b	c	b	Yes	Yes	Yes	Yes	b	b	b	c	Yes	Yes	b	Yes	Yes	Yes	Yes	Yes	Yes	

Census of India 2011- Village Directory

Amenities and Land use (As in 2009)

Name of District:-Jalaun-Location CodeNo:-165

Name of CD Block:-Konch Location CodeNo:-0381

Sr.No.	Name village	Location code no.	Land Use												Land Use						Name of three most important commodities manufactured			
			Nearest Town	Area under different types of land use (in hectares rounded up to one decimal place)										Area irrigated by source (in hectare).						First	Second	Third		
				Name	Distance range code i.e. a for < 5 Kms, b for 5-10 Kms and c for 10+ kms.	Forests	Area under Non-agricultural Uses	Barren and Un-cultivable land	Permanent Pastures and Other Grazing Lands	Land Under Miscellaneous Tree Crops etc.	Culturable Waste Land	Fallow lands other than current fallows	Current Fallows	Net Area Sown	Total Irrigated Land Area	Total Un-irrigated Land Area	Canals (C)	Wells/Tube-wells(W/TW)	Tanks/Lakes(T/L)				Water Falls(WF)	Others(O)
1	2	3	102	103	104	105	106	107	108	109	110	111	112	113	114	115	116	117	118	119	120	121	122	
1031	Babupura State	151929 JALAUN c			0	8	0	0	0	0	0	0	0	104	82	22	82	0	0	0	0			
1032	Gaindoli	151930 KONCH c			0	27.6	0	0	0	0.5	0	0	0	273.3	262.5	10.8	252.3	10.2	0	0	0			
1033	Bharari	151931 KONCH c			0	9.6	0	0	0	5.1	0	4.9	141.6	103.3	38.3	73.1	30.2	0	0	0				
1034	Bamra	151932 BAYARA c			0	1.2	0	0	0	1.2	0	0.6	94.4	67.5	26.9	47.7	19.7	0	0	0				
1035	Kudari Konch	151933 KONCH a			0	19.7	0	0	0	4	0	32.8	188.6	188.6	0	175.6	13	0	0	0	Wheat			
1036	Dabkai	151934 KONCH c			0	14.6	0	0	0	1.1	0	15.7	89.8	89.8	0	83.5	6.3	0	0	0				
1037	Bhedpura Konch	151935 KONCH c			0	1.6	0	0	0	0	0	0	40.2	36.7	3.6	20.6	16	0	0	0				
1038	Iteura Konch	151936 KONCH c			0	13.2	0	0	0	0	1.5	26.9	86.5	86	0.5	80.6	5.4	0	0	0				
1039	Khabri	151937 KONCH b			0	7.8	0	0	0	0.8	0	0	99.6	99.6	0	99.6	0	0	0	0				
1040	Kudra Khurd	151938 KUDRA 1b			0	7.7	0	0	0	2.5	0	3.6	151.2	96.4	54.8	0	68.9	27.5	0	0				
1041	Kudra Buzurg	151939 KUDARA b			0	39.7	0	0	0	8.2	0	0.6	593.8	512.7	81.2	344	168.7	0	0	0				
1042	Pachipuri	151940 KONCH b			0	22.4	0	0	0	2	0	0.1	234.6	206.4	28.2	185.3	21.1	0	0	0				
1043	Chamrauwa Buzi	151941 KONCH b			0	16.2	0	0	0	0	0	0.2	186.4	168.7	17.8	160.6	8.1	0	0	0				
1044	Asupura	151942			0	11.5	0	0	0	0	0	0.4	127.9	98.6	29.3	80.6	18	0	0	0				
1045	Ratanpura Lahar	151943 KONCH b			0	8.8	0	0	0	0.1	0.2	1.7	117.6	114.4	3.2	114.4	0	0	0	0				
1046	Sami	151944 KONCH c			0	66.8	0	0	0	4.7	0	0	631	512.9	118	506.8	6.1	0	0	0				
1047	Hinguta	151945 KONCH c			0	21.4	0	0	0.4	0.6	0	3.5	258.9	241	17.9	241	0	0	0	0				
1048	Karyaoli	151946 KONCH b			0	8.5	0	0	0	0	5.7	0	146.2	101.9	44.3	101.9	0	0	0	0				
1049	Gobardhanpura	151947 KONCH c			0	7.8	0	0	0	0.2	0	0	143.9	142.2	1.7	135	7.2	0	0	0				
1050	Rampursaneta	151948 KONCH b			0	19.9	0	0	0	0	0	0	247.9	174.3	73.6	145.1	29.2	0	0	0				
1051	Ata	151949 KONCH b			0	30.4	0	0	0.4	1.1	0.3	0	358.2	207.1	151.1	109.4	97.7	0	0	0				
1052	Topor	151950 KONCH c			0	12	0	0	0.2	0.2	0.1	0	146.9	96.6	50.4	84.3	12.3	0	0	0				
1053	Basti	151951 KONCH b			0	27.3	0	0	1.8	0	1	0	416	298.9	117.1	67.1	0	0	0	231.8				
1054	Gorakanpur	151952 KONCH b			0	19.6	0	0	0.4	0	0.8	16.6	345.5	269.4	76.1	20.4	0	0	0	249				
1055	Mohamma	151953 KONCH b			0	5	0	0	0	4.3	0.6	0	178.1	140.9	37.3	0	0	0	140.9	0				
1056	Bhadeora	151954 KONCH b			0	32.5	0	0	0	6.2	0	0	360.3	255.8	104.5	100	155.8	0	0	0				
1057	Nagepura	151955 KONCH a			0	18.5	0	0	0	0	0	1.2	227.2	101.3	125.9	50	51.3	0	0	0				
1058	Chachenda	151956 KONCH a			0	8	0	0	0	0	0	39	35	35	0	35	0	0	0	0				
1059	Lona	151957 KONCH a			0	31	0	0	0	0	0	0	547	547	0	0	547	0	0	0				
1060	Kunwarpura Kon	151958 KONCH b			0	20	0	0	0	0	0	0	206	206	0	177	0	0	0	29				
1061	Alawalpura	151959 JALAUN a			0	3	0	0	0	0	0	0	168	120	48	120	0	0	0	0				
1062	Pachipura Kalan	151960 KONCH b			0	34.2	0	0	0.1	0	0	0	537.8	418.1	119.6	334.9	0	82.6	0	0				
1063	Chhani	151961 JALAUN b			0	52.7	0	0	0	0	14.4	0	804.4	654.5	149.9	249.9	0	1.6	403	0				
1064	Gurati	151962 KONCH b			0	22.8	0	1	0	0.3	0	2.1	229.9	154.7	75.2	0	123.7	0	0	31.1				
1065	Sikri	151963 KONCH a			0	15	0.8	0	0	0	6	0	183.2	78	105.2	0	19.1	0	0	58.9				
1066	Chamarsena	151964 KONCH b			0	4.3	18.8	12	0	6.4	0	0	584.9	437.2	147.7	300.8	136	0	0	0.4				
1067	Konch Badpura	151965 KONCH			0	306	0	0	75	68	70	75	1686	1686	0	1486	200	0	0	0				
1068	Padri	151966 JALAUN a			0	45.8	0	0	0.4	3.3	2	0	542.7	154.3	388.4	0	116.8	37.6	0	0				
1069	Bhadari	151967 JALAUN b			0	37.5	0	0	0	0	0	142.4	351	351	0	145.3	125	0	0	80.7				
1070	Panyara	151968 JALAUN b			0	32.7	0	0	0	0	0	0	374.2	315.4	58.8	0	145.4	0	0	169.9				
1071	Taharpura	151969 KONCH b			0	15	0	0	0	1.5	0	0.4	178.9	156.7	22.2	100.7	56	0	0	0				
1072	Chak Dirauti	151970 KONCH b			0	0	0.2	0	0	0	0	0.1	15.7	14.2	1.5	14.2	0	0	0	0				
1073	Barsesi	151971 JALAUN c			0	19.8	0	0	0	0	15	0	285.1	235	50	100.5	134.5	0	0	0				
1074	Diravati	151972 JALAUN c			0	75.5	0	0	0	0	49	0	774.7	566.1	208.6	352	214.1	0	0	0				
1075	Manori	151973 KONCH b			0	18.2	0	0	0.6	0.1	0	0.3	235.7	154.8	81	11.5	0	0	0	143.2				
1076	Kaithi	151974 JALAUN b			0	16.4	0	0	0	0	0	0	348.9	267.3	81.6	199.7	67.6	0	0	0				
1077	Simiriya	151975 KONCH b			0	40.2	0	0	0	0.3	0	5.5	598.4	474.8	123.6	0	33	0	0	441.8				
1078	Barauda Khurd	151976 KONCH b			0	10.8	0.7	0	0	0	0	0	294.6	74.5	220.1	0	15.3	0	0	59.2				
1079	Ghusia	151977 JALAUN b			0	1.5	0	0	0	1.3	0	0	625.8	493.7	132.1	493.7	0	0	0	0				
1080	Anda	151978 KONCH b			0	86.2	0	0	1.7	0	6.8	30	1205.4	1016.1	189.3	508.4	507.7	0	0	0				
1081	Birgawan Buzurg	151979 KONCH c			0	52.8	0	0	0	1.2	0.7	0	632	632	0	40.1	591.9	0	0	0				
1082	Jujharpura	151980 KONCH a			0	19.5	0	0	0	0.5	0	0	180.3	135.8	44.5	82.2	53.6	0	0	0				
1083	Chamend	151981 KONCH b			0	25.2	0	0	0	1.1	1.9	0	381.2	242.8	138.4	0	126.7	116.1	0	0				

Census of India 2011- Village Directory

Amenities and Land use (As in 2009)

Name of District:-Jalaun-Location CodeNo:-165

Name of CD Block:-Konch Location CodeNo:-0381

Sr.No.	Name village	Location code no.	Total area of the village (in hectares rounded up to one decimal place)	Total population (2011 census)	Number of households (2011 census)	Number of educational amenities available. (If not available within the village , the distance range code viz: a for < 5 Kms, b for 5-10 Kms and c for 10+ kms of nearest place where facility is available is given).														
						Pre-Primary school (PP)	Primary school (P)	Middle school (M)	Secondary School (S)	Senior Secondary school (SS)	Degree college of arts science & commerce (ASC)	Engineering college(EC)	Medical college (MC)	Management institute (MI)	Polytechnic (P)	Vocational training school /ITI	Non-formal training centre (NFTC)	Special school for disabled (SSD)	Others (specify)	
1	2	3	4	5	6	7	8	9	10	11	12	13	14	15	16	17	18	19	20	
1084	Tursampura	151982	191.2	0	0															
1085	Braoda Kalan	151983	455.4	2080	355	c		1	1	a	a	c				c	c			
1086	Kunda	151984	284.8	1615	297	c		1	1	a	a	c				c	c	c		
1087	Chamrathakurpu	151985	254.6	549	107	b		1	a	b	b	b	c	c	c	c	c	c		
1088	Mohanpura	151986	117	0	0															
1089	Arazilane	151987	180.9	1323	206	a		1	a	a	a	a	c	c	c	c	c	c		
1090	Jhala	151988	156	10	1	a	a	a	a	a	a	a	c			c	a			
1091	Dhohar	151989	84.3	172	26	a	a	a	a	a	a	c			c	c				
1092	Patha	151990	112.7	0	0															
1093	Darhi	151991	372.7	844	159	a		1	a	a	a	a	a		a	c	c			
1094	Ghamuri	151992	258.5	712	109	a		1	1	a	a	a	c	c		c	c	c		
1095	Bohara	151993	281	756	131	b		1	a	b	b	b	b	c	c		c	c	c	
1096	Seta	151994	208.9	366	64	b		1	b				c	c	c	c	c	c		
1097	Imlori	151995	288	634	106			1	1		b	c	c	c	c	c	c			
1098	Umri Konch	151996	79.2	446	75	b		1	a	b	b	b	b	c	c		c	c	c	
1099	Khera Darhi	151997	112.3	4	1	b	a	a	b	b	b	b	b	c	c		c	c	c	
1100	Paretha	151998	258.4	792	152	b		1			b	c	c	c	c	c	c			
1101	Kheri	151999	467.2	1133	213	b		1	1	a	a	b	c	c		c	c			
1102	Magra	152000	261.4	620	102	b		1	b	b	b					b		c	c	
1103	Kaushalpur	152001	354.4	744	137	b			b			b	c	c	c	a	c			
1104	Sunaya	152002	805.8	1907	297	b		1	1	b	b	b				c	c			
1105	Kishunpura	152003	422.3	1146	218			1	1	a	a	a	c	c	c	c	c	a		
1106	Phulella	152004	295.9	1415	250			1	1	a	a	a			c	c	c	c		
1107	Kamtari	152005	303	838	145	a		1	1	a	a	c	c							
1108	Bhepta	152006	236	991	182	b			b			c	c							
1109	Nari	152007	752.8	2359	423															
1110	Pahargaon	152008	1215.9	3901	708	c		1	1		b	c	c		c	c	c	c		
1111	Kuiyan	152009	60.2	0	0															
1112	Chandni	152010	878.8	2032	389	b		2	b	b		b								
1113	Mudia	152011	227.1	0	0															
1114	Chandurra	152012	705.1	2159	395	b		1	1	b	b	b								
1115	Pindari	152013	1363	4103	680	1		2	1	1	1	1	c	c		c	c			
1116	Basob	152014	1353	3809	684	c		1	a	a	a	b	c	c	c	c	c	c		
1117	Singar	152015	95.4	0	0															
1118	Birgawan Khurd	152016	320	2033	340			2	1	1	a	a	a	a	a	a	c	c	c	c
1119	Chamari	152017	182.8	888	164	1		1	2	c	c	c	b	b	c	c	c	c	c	
1120	Chautarhai	152018	92.2	148	26			1	b	b	b	b	c			c	c			
1121	Hunauna	152019	171.5	400	67			1	a	a	a	a	c	c		c	c			
1122	Jamrohikalan	152020	344	1670	301			1	1	b	b	b	c	c		c				
1123	Barbata	152021	91.9	0	0															
1124	Inguikalan	152022	226.8	1561	257			1	1	a	a	a	c	c						
1125	Mahatwani Konc	152023	79.2	0	0															
1126	Ingui Khurd	152024	244.8	749	128	c		1	4	a	a	c	c	c	c	c		c		
1127	Pirona	152025	1324.7	7156	1225	2		2	1	1	1	1	1	c	c	c	c	c		
1128	Parethha	152026	192.2	600	108	c		1	c	b	b	c	c	c	c	c	c		c	
1129	Chachaoii	152027	129.4	0	0															
1130	Chansuwa	152028	143.4	0	0															
1131	Pali	152029	231.4	0	0															
1132	Hajipur	152030	317.2	0	0															
1133	Bhua	152031	210.6	0	0															
1134	Shahpura	152032	337.3	149	21	b		1	a	b	b	c	c	c	c		c	c		
1135	Amita	152033	745.2	2936	519	b		1	1	b	b	c	c	c	c	c	c	c	c	
1136	Satoh	152034	1302.7	2929	510	1		2	1	b	b	c	c	c	c	c	c	c		

Census of India 2011- Village Directory

Amenities and Land use (As in 2009)

Name of District:-Jalaun-Location CodeNo:-165

Name of CD Block:--Konch Location CodeNo:-0381

Sr.No.	Name village	Location code no.	Number of Medical Amenities available. (If not available within the village , the distance range code viz; a for < 5 Kms, b for 5-10 Kms and c for 10+ kms of nearest place where facility is available is given).										Number of Non-Government Medical Amenities available.							
			Community health centre (CHC)	Primary health centre (PHC)	Primary health sub centre (PHS)	Maternity and child welfare centre (MCW)	T.B. clinic (TBC)	Hospital-allopathic (HA)	Hospital-alternative medicine (HO)	Dispensary (D)	Veterinary hospital (VH)	Mobile health clinic (MHC)	Family welfare centre (FWC)	Charitable non Govt. hospital/Nursing home.	Medical practitioner with MBBS Degree	Medical practitioner with other degree	Medical practitioner with no degree	Traditional practitioner and faith healer .	Medicine Shop	Others
1	2	3	21	22	23	24	25	26	27	28	29	30	31	32	33	34	35	36	37	38
1084	Tursampura	151982																		
1085	Braoda Kalan	151983	c	c	c	c	c	c	c	c	c	c	c	0	0	0	1	0	0	1
1086	Kunda	151984	c	c	c	c	c	c	c	c	c	c	c	0	0	0	1	0	0	1
1087	Chamrathakurpu	151985	b	b	b	c	b	b	b	b	b	b	b	0	0	0	1	0	0	1
1088	Mohanpura	151986																		
1089	Arazilane	151987	a	a	a	a	a	a	c	a				0	0	0	1	0	1	0
1090	Jhala	151988	a	a	a	a	a	a	a		a	a		0	0	0	1	0	1	0
1091	Dhohar	151989	c	a	a		a	a	a	a	a	a	a	0	0	0	1	0	1	0
1092	Patha	151990																		
1093	Darhi	151991	a	a	a	c	a	a	a	a	a	a	a	0	0	0	1	0	1	0
1094	Ghamuri	151992	a	a		c	a	a	a	a	a	a	a	0	0	0	1	0	1	0
1095	Bohara	151993	b	b	a	c	b	b	b	b	b	b	b	0	0	0	1	0	1	0
1096	Seta	151994			b	c	c		b		b	b	b	0	0	0	0	0	1	0
1097	Imlori	151995	b	b	b	c	c		b		b	b	b	0	0	0	1	0	1	0
1098	Umri Konch	151996	b	b	a	c	b	b	b	b	b	b	b	0	0	0	0	0	1	0
1099	Khera Darhi	151997	b	b	a	c	b	b	b	b	b	b	b	0	0	0	0	0	1	0
1100	Paretha	151998	b	b	b	c	c		b		b	b	b	0	0	0	0	0	1	0
1101	Kheri	151999	a	b	b	c	b		b	b		b	b	0	0	0	0	0	1	0
1102	Magra	152000	b	c	c	c		c	b	b		b	b	0	0	0	0	0	1	0
1103	Kaushalpur	152001	b	b	b	c	c		b		b	b	b	0	0	0	0	0	1	0
1104	Sunaya	152002	b	b	c	c		c	b	b		b	b	0	0	0	0	0	1	0
1105	Kishunpura	152003	c	b	b	c	c		c		c	c	c	0	0	0	0	0	1	0
1106	Phulella	152004	c	c	c	c	c	c	c	a	c	c	c	0	0	0	0	1	0	0
1107	Kamtari	152005	c					c		c	c	c	c	0	0	0	0	1	0	0
1108	Bhepta	152006	c	c	c	c	c	c	c	c	c	c	c	0	0	0	0	1	0	0
1109	Nari	152007	c	c					c		a			0	0	0	0	1	0	0
1110	Pahargaon	152008		c	c	c	c	c	c		c	c	c	0	0	0	0	1	0	0
1111	Kuiyan	152009																		
1112	Chandni	152010							b			b	b	0	0	0	0	1	0	0
1113	Mudia	152011																		
1114	Chandurra	152012			b					b		b	b	0	0	0	1	1	0	0
1115	Pindari	152013		c	a	c	c	c	c	c		c	c	0	0	0	1	1	0	0
1116	Basob	152014	c	c		c	c	c	c	c	c	c	c	0	0	0	1	1	0	0
1117	Singar	152015																		
1118	Birgawan Khurd	152016	b	b	b	b	b	b	b	b	b	b	b	0	0	0	1	1	0	0
1119	Chamari	152017	b	b	b	b	b	b	b	b	b	b	b	0	0	0	1	1	0	0
1120	Chautarhai	152018	b	b	b	c	b		b	b		b	b	0	0	0	0	0	0	0
1121	Hunauna	152019	b	a	a	c	a		a	a		b	b	0	0	0	0	0	0	0
1122	Jamrohikalan	152020	b	b	b	c	b	b	b	b	b	b	b	0	0	0	0	0	1	0
1123	Barbata	152021																		
1124	Inguikalan	152022	b	a	a	c	a		a	a				0	0	0	0	0	1	0
1125	Mahatwani Konc	152023																		
1126	Ingui Khurd	152024	b	a	a	c	b	c	a	a	c	c	c	0	0	0	0	0	1	0
1127	Pirona	152025		b		c						b	b	0	0	0	0	0	1	0
1128	Parethha	152026	b	b	b	c	b	c	c	b		c	c	0	0	0	0	0	1	0
1129	Chachaoli	152027																		
1130	Chansuwa	152028																		
1131	Pali	152029																		
1132	Hajipur	152030																		
1133	Bhua	152031																		
1134	Shahpura	152032	c	b	b	b	c	b	b	b				0	0	0	0	0	1	0
1135	Amita	152033	c	b	c	c	c	b	c	b	c	c	c	0	0	0	0	0	1	0
1136	Satoh	152034	b	b		b	b	b	b	b		b	b	0	0	0	0	0	1	0

Census of India 2011- Village Directory

Amenities and Land use (As in 2009)

Name of District:-Jalaun-Location CodeNo:-165

Name of CD Block:-Konch Location CodeNo:-0381

Sr.No.	Name village	Location code no.	Availability of drinking water - Yes / No								Availability of toilet & others Yes / No			
			Tap water (Treated/Untreated)	Well water (Covered / Uncovered well)	Hand Pump	Tube wells / Bore well	Spring	River / Canal	Tank / Pond / Lake	Others	Community toilet including bath.	Community toilet excluding bath.	Rural sanitary mart or sanitary hardware outlet available near the village.	Community bio-gas or recycle of waste for productive use.
1	2	3	39	40	41	42	43	44	45	46	47	48	49	50
1084	Tursampura	151982												
1085	Braoda Kalan	151983	Yes	Yes	Yes	Yes	No	Yes	Yes	No	No	No	No	No
1086	Kunda	151984	Yes	No	Yes	No	No	No	No	No	No	No	No	No
1087	Chamrathakurpu	151985	Yes	No	Yes	Yes	No	No	No	No	No	No	No	No
1088	Mohanpura	151986												
1089	Arazilane	151987	Yes	No	Yes	Yes	No	No	No	No	No	No	No	No
1090	Jhala	151988	Yes	Yes	Yes	Yes	No	Yes	No	No	No	No	No	No
1091	Dhohar	151989	Yes	No	Yes	Yes	No	No	No	No	No	No	No	No
1092	Patha	151990												
1093	Darhi	151991	Yes	No	Yes	Yes	No	No	Yes	No	No	No	No	No
1094	Ghamuri	151992	Yes	Yes	Yes	Yes	Yes	No	No	No	No	No	No	No
1095	Bohara	151993	Yes	Yes	Yes	Yes	No	No	Yes	No	No	No	No	No
1096	Seta	151994	Yes	Yes	Yes	Yes	No	No	No	No	No	No	No	No
1097	Imlori	151995	Yes	Yes	Yes	Yes	No	No	No	No	No	No	No	No
1098	Umri Konch	151996	Yes	Yes	Yes	Yes	No	No	No	No	No	No	No	No
1099	Khera Darhi	151997	Yes	Yes	Yes	Yes	No	Yes	No	No	No	No	No	No
1100	Paretha	151998	Yes	Yes	Yes	Yes	No	Yes	Yes	No	No	No	No	No
1101	Kheri	151999	Yes	No	Yes	Yes	No	Yes	No	No	No	No	No	No
1102	Magra	152000	Yes	No	Yes	Yes	No	No	No	No	No	No	No	No
1103	Kaushalpur	152001	Yes	No	Yes	Yes	No	Yes	Yes	No	No	No	No	No
1104	Sunaya	152002	Yes	Yes	Yes	Yes	No	No	Yes	No	No	No	No	No
1105	Kishunpura	152003	Yes	Yes	Yes	Yes	No	No	Yes	No	No	No	No	No
1106	Phulella	152004	Yes	No	Yes	Yes	No	Yes	No	No	No	No	No	No
1107	Kamtari	152005	Yes	Yes	Yes	Yes	No	No	No	No	No	No	No	No
1108	Bhepta	152006	Yes	No	Yes	No	No	No	No	No	No	No	No	No
1109	Nari	152007	Yes	No	Yes	Yes	No	Yes	No	No	No	No	No	No
1110	Pahargaon	152008	Yes	Yes	Yes	Yes	No	No	Yes	No	No	No	No	No
1111	Kuiyan	152009												
1112	Chandni	152010	Yes	No	Yes	Yes	No	No	Yes	No	No	No	No	No
1113	Mudia	152011												
1114	Chandurra	152012	Yes	No	Yes	Yes	No	No	Yes	No	No	No	No	No
1115	Pindari	152013	Yes	No	Yes	No	No	Yes	No	No	No	Yes	No	No
1116	Basob	152014	Yes	No	Yes	No	No	No	Yes	No	No	No	No	No
1117	Singar	152015												
1118	Birgawan Khurd	152016	Yes	No	Yes	Yes	No	No	Yes	No	No	No	No	No
1119	Chamari	152017	Yes	No	Yes	No	No	No	No	No	No	No	No	No
1120	Chautarhai	152018	Yes	No	Yes	Yes	No	No	No	No	No	No	No	No
1121	Hunauna	152019	Yes	Yes	Yes	Yes	No	Yes	Yes	No	No	No	No	No
1122	Jamrohikalan	152020	Yes	Yes	Yes	No	No	Yes	Yes	No	No	No	No	No
1123	Barbata	152021												
1124	Inguikalan	152022	Yes	No	Yes	Yes	No	No	No	No	No	No	No	No
1125	Mahatwani Konc	152023												
1126	Ingui Khurd	152024	Yes	Yes	Yes	Yes	No	Yes	No	No	No	No	No	No
1127	Pirona	152025	Yes	Yes	Yes	Yes	No	Yes	Yes	No	No	No	No	No
1128	Parethha	152026	Yes	Yes	Yes	No	No	No	Yes	No	No	No	No	No
1129	Chachaoli	152027												
1130	Chansuwa	152028												
1131	Pali	152029												
1132	Hajipur	152030												
1133	Bhua	152031												
1134	Shahpura	152032	Yes	No	Yes	Yes	No	No	No	No	No	No	No	No
1135	Amita	152033	Yes	No	Yes	Yes	No	No	No	No	No	No	No	No
1136	Satoh	152034	Yes	No	No	No	No	No	No	No	No	No	No	No

Census of India 2011- Village Directory

Amenities and Land use (As in 2009)

Name of District:-Jalaun-Location CodeNo:-165

Name of CD Block:--Konch Location CodeNo:-0381

Sr.No.	Name village	Location code no.	Communication and transport facilities (If amenities available code -Yes is given except for Village Pin Code ,If not available within the village , the distance range code viz; a for < 5 Kms, b for 5-10 Kms and c for 10+ kms of nearest place where facility is available is given).																
			Post office(PO)	Sub post office (SPO)	Post & Telegraph office (P&TO)	Village Pin Code	Telephones (Land lines)	Public call office (PCO)	Mobile phone coverage	Internet cafes/ Common service centre (CSC)	Private courier facility	Bus service (Public & Private)	Railway stations	Auto/Modified Autos	Taxis and Vans	Tractors	Cycle-pulled rickshaws(Manual & Machine driven)	Carts driven by animals	Sea /River ferry service
1	2	3	51	52	53	54	55	56	57	58	59	60	61	62	63	64	65	66	67
1084	Tursampura	151982																	
1085	Braoda Kalan	151983 c	Yes	c		c	c	Yes	c	c	c	c	c	c	c	c	c	c	c
1086	Kunda	151984 c	a	c		Yes		c	c	Yes	c	c	c	c	c	c	c	c	c
1087	Chamrathakurpu	151985 b	b	b		285251 b	b	Yes	b	b	b	b	b	b	Yes				
1088	Mohanpura	151986																	
1089	Arazilane	151987 a	a	a		285205 a	a	a	a	a	a	a	Yes	a	Yes		Yes	c	
1090	Jhala	151988 a	a	a		a	a	Yes	a	a	Yes	a	a	a	a	a	Yes		
1091	Dhohar	151989 a	a	a		a	a		a	a	a	a	a	a	Yes	Yes	Yes		
1092	Patha	151990																	
1093	Darhi	151991 a	a	a		285205	a	Yes	a	a	a	a	a	a	Yes	Yes	Yes		
1094	Ghamuri	151992 a	a	a		285251 a	a	Yes	a	a	Yes	a	a	a	Yes				
1095	Bohara	151993 b	a	b		285251 b	b	Yes	b	b	a	b	b	b	Yes				
1096	Seta	151994 b	b	b		Yes		Yes	b	b	b	b	b	b	Yes	b			
1097	Imlori	151995 b	b	b		Yes	b	Yes	b	b	b	b	b	b	Yes	b			
1098	Umri Konch	151996 b	b	b		285251 b	b	Yes	b	a	b	b	b	b	Yes				
1099	Khera Darhi	151997 b	b	b		285251 b	b	Yes	b	b	a	b	b	b	Yes				
1100	Paretha	151998 b	b	b		b		b	b	b	b	b	b	Yes	b				
1101	Kheri	151999 a	Yes	a		285205									Yes	Yes			
1102	Magra	152000 b		b		285205	b	b			b	b		b	Yes	b	b		
1103	Kaushalpur	152001 b	b	b		a	b	b	b	b	b	b	b	b	b				
1104	Sunaya	152002 Yes				285205 b	b	Yes	b		b	b	b	b	Yes	b	b	a	
1105	Kishunpura	152003 c	Yes	c		285002 c	c	c	c	c	c	c	c	c	Yes	Yes	Yes		
1106	Phulella	152004 c	a	c		c	c	c	Yes	Yes	Yes	Yes	Yes	Yes	Yes	Yes	c	Yes	
1107	Kamtari	152005 a	a	c		285201 a	c	Yes	c	c	b	c	c	c	Yes	c	c		
1108	Bhepta	152006 a	a	c		285201 c	c	Yes			b	c	c	c		Yes	c	c	
1109	Nari	152007 c	Yes	c		284306 c	c	Yes	c	c	c	b	Yes	Yes	Yes				
1110	Pahargaon	152008 c	Yes	c		284306 b	b	Yes	c	c	b	b	Yes	Yes	a	Yes	Yes		
1111	Kuiyan	152009																	
1112	Chandni	152010 b	a	b		b	b	Yes	b	b	b	b	b	b	Yes	b			
1113	Mudia	152011																	
1114	Chandurra	152012 b		b		285201 a	b	Yes	b	b	b	b	b	b	Yes	b			
1115	Pindari	152013 Yes	Yes	Yes		285201 Yes	Yes	Yes	c	c	a	c	a	Yes	Yes	c	Yes	a	
1116	Basob	152014 c	Yes	c		285201 c	c	c	c	c	c	c	c	c	Yes	c	Yes		
1117	Singar	152015																	
1118	Birgawan Khurd	152016 c	Yes	c		285201 c	c	c	c	a	a	a	a	a					
1119	Chamari	152017 c		c		285201 c	c	Yes	a	c	a	a	a	a	a				
1120	Chautarhai	152018 c	b	c		b	b	Yes	c	c	b	a						Yes	
1121	Hunauna	152019 c	a	c		a	a	Yes	c	c	a	a						Yes	
1122	Jamrohikalan	152020 c	a	c		a	b	Yes	c	c	b	a						Yes	
1123	Barbata	152021																	
1124	Inguikalan	152022 c	a	a		a	a	Yes	c	c	a	a						Yes	
1125	Mahatwani Konc	152023																	
1126	Ingui Khurd	152024 c	a	c		Yes	a	c	c	a	a	c	c	Yes	c	Yes			
1127	Pirona	152025 c	Yes	c		285201 Yes	Yes	Yes	Yes	c	Yes	Yes	Yes					Yes	
1128	Parethha	152026 c	b	c		b	b	c	c	b	b	c	a			c	Yes		
1129	Chachaoli	152027																	
1130	Chansuwa	152028																	
1131	Pali	152029																	
1132	Hajipur	152030																	
1133	Bhua	152031																	
1134	Shahpura	152032 b		b		a		Yes	c	c	b	c							
1135	Amita	152033 b	a	c		285201 b	b		c	c	b	b	c	c		b	b	b	
1136	Satoh	152034 b	Yes	b		285201 b	b	b	a	b	Yes	Yes	b	Yes	Yes	Yes			

Census of India 2011- Village Directory

Amenities and Land use (As in 2009)

Name of District:-Jalau-Location CodeNo:-165

Name of CD Block:--Konch Location CodeNo:-0381

Sr.No.	Name village	Location code no.	Village connected to highways,village roads, banks & credit societies (If amenities available code -Yes is given, If not available within the village , the distance range code viz; a for < 5 Kms, b for 5-10 Kms and c for 10+ kms of nearest place where facility is available is given).												
			Connected to national highway(NH)	Connected to state highway(SH)	Connected to major district road (MDR)	Connected to others district road	Pucca roads	Katcheha roads	Water bounded mucedam(WBM) roads	Navigable waterway (river/canal)(NW)	Footpaths (FP)	Commercial & Co-operative Banks	ATM	Agricultural Credit Societies	
1	2	3	68	69	70	71	72	73	74	75	76	77	78	79	
1084	Tursampura	151982													
1085	Braoda Kalan	151983 c	c	c	c				Yes		Yes	c	c	c	
1086	Kunda	151984 c	c	c	c				Yes		Yes	c	c	c	
1087	Chamrathakurpu	151985 c	b	a	Yes			Yes	Yes	Yes	Yes	b	b	b	
1088	Mohanpura	151986													
1089	Arazilane	151987 Yes	a	Yes	Yes	Yes	Yes	a	Yes		a	a	a	a	
1090	Jhala	151988 c	Yes	Yes	Yes	Yes	a	a	a		Yes	a	a	a	
1091	Dhohar	151989 c	a	a	a	a	Yes	Yes	a	a	a	a	a	a	
1092	Patha	151990													
1093	Darhi	151991 c	Yes	Yes	Yes	Yes	Yes	Yes	Yes	Yes	Yes	a	a	a	
1094	Ghamuri	151992 c	a	Yes	Yes	Yes		Yes	Yes		Yes	a	a	a	
1095	Bohara	151993 c	b	a	Yes	Yes		Yes	Yes		Yes	b	b	b	
1096	Seta	151994 c	b							Yes	Yes	b	b	b	
1097	Imlori	151995 c	b	b	b					Yes	Yes	b	b	b	
1098	Umri Konch	151996 c	b	a	Yes	Yes		Yes	Yes		Yes	b	b	b	
1099	Khera Darhi	151997 c	b	a	Yes	Yes			Yes	Yes	Yes	b	b	b	
1100	Paretha	151998 c	b	b	b					Yes	Yes	b	b	b	
1101	Kheri	151999 c	b	a	Yes	Yes	Yes		Yes	Yes	Yes	b	b	b	
1102	Magra	152000 c	c	c			Yes	b	b	b	b	b	b	b	
1103	Kaushalpur	152001 c	b	b	b			b			Yes	b	b	b	
1104	Sunaya	152002	c	c	c			b	b	b	b	b	b	b	
1105	Kishunpura	152003 c	c	b				Yes	Yes	Yes	Yes	c	c	c	
1106	Phulella	152004 c	c	Yes	Yes	Yes	Yes	Yes	Yes	Yes	c	b	c	b	
1107	Kamtari	152005									Yes	c	c	c	
1108	Bhepta	152006 c									Yes	c	c	c	
1109	Nari	152007									Yes	a	c	a	
1110	Pahargaon	152008 b	c	Yes		Yes	Yes	Yes	Yes		Yes	Yes	c	Yes	
1111	Kuiyan	152009													
1112	Chandni	152010						Yes		Yes	Yes	b	b	b	
1113	Mudia	152011													
1114	Chandurra	152012									Yes	b	b	b	
1115	Pindari	152013 a	Yes	Yes	Yes	Yes	Yes	Yes	Yes	Yes	Yes	c	c	b	
1116	Basob	152014 b	c	c	Yes				Yes		Yes	b	c	b	
1117	Singar	152015													
1118	Birgawan Khurd	152016	a	a	a	a	Yes	Yes	Yes		Yes	c	c	a	
1119	Chamari	152017 a	a	a	a		Yes	Yes	Yes		Yes	c	c	a	
1120	Chautarhai	152018 b	b	b	b		Yes				Yes	b	c	b	
1121	Hunauna	152019 a	a	a	a						Yes	a	c	a	
1122	Jamrohikalan	152020 b	b	b	b						Yes	b	c	b	
1123	Barbata	152021													
1124	Inguikalan	152022 a	a	a	a		Yes				Yes	a	c	a	
1125	Mahatwani Konc	152023													
1126	Ingui Khurd	152024 a	a	a	a		Yes	Yes			Yes	a	c	a	
1127	Pirona	152025	Yes	Yes	Yes	Yes	Yes	Yes	Yes		Yes	Yes	c	Yes	
1128	Parethha	152026 b	b	b	b	Yes	Yes				Yes	b	c	b	
1129	Chachaoli	152027													
1130	Chansuwa	152028													
1131	Pali	152029													
1132	Hajipur	152030													
1133	Bhua	152031													
1134	Shahpura	152032 b	b	b	b	b			b		Yes	b	c	b	
1135	Amita	152033 b									Yes	b	b	b	
1136	Satoh	152034 b	Yes	Yes	b		Yes	Yes	Yes	Yes	Yes	b	b	b	

Census of India 2011- Village Directory

Amenities and Land use (As in 2009)

Name of District:-Jalaun-Location CodeNo:-165

Name of CD Block:--Konch Location CodeNo:-0381

Sr.No.	Name village	Location code no.	Availability of miscellaneous facilities (If amenities available code -Yes is given, If not available within the village , the distance range code viz: a for < 5 Kms, b for 5-10 Kms and c for 10+ kms of nearest place where facility is available is given).																	Availability of electricity (Yes/No)					
			Self-Help Group (SHG)	Public distribution system (PDS) shop	Mandis / Regular market	Weekly Haat	Agricultural marketing society	Integrated Child Development Scheme (Nutritional Centres)	Anganwadi Centre (Nutritional Centres)	Others (Nutritional Centres)	ASHA (Accredited Social Health Activist)	Community centre with/without TV	Sports Field.	Sports Club / Recreation Centre	Cinema / Video Hall	Public Library	Public Reading Room	Newspaper Supply	Assembly Polling station	Birth & Death Registration Office	Power Supply for Domestic Use (ED)	Power Supply for Agricultural Use (EAG)	Power Supply for Commercial Use (EC)	Power Supply for All Uses (EA)	
1	2	3	80	81	82	83	84	85	86	87	88	89	90	91	92	93	94	95	96	97	98	99	100	101	
1084	Tursampura	151982																							
1085	Braoda Kalan	151983	c	Yes	c	c	c	c	Yes	Yes	Yes	c	c	c	c	c	c	c	Yes	c	Yes	No	No	No	
1086	Kunda	151984	c	Yes	c	c	c	Yes	Yes	Yes	c	c	c	c	c	c	c	c	c	c	Yes	No	No	No	
1087	Chamrathakurpu	151985	Yes	Yes	Yes	b	b	c	a	Yes	Yes	Yes	b	c	c	c	b	a	a	b	Yes	Yes	Yes	Yes	
1088	Mohanpura	151986																							
1089	Arazilane	151987	Yes	a	a	c	a	Yes	a	Yes	Yes	Yes	c	c	c	c	a	Yes	Yes	a	Yes	Yes	No	No	
1090	Jhala	151988	a	a	a	c	a	a	a	Yes	a	a	a	c	a	a	a	a	a	a	Yes	Yes	No	No	
1091	Dhohar	151989	a	a	c	a	a	a	Yes	a	a	a	c	Yes	Yes	a	a	a	Yes	a	Yes	Yes	No	No	
1092	Patha	151990																							
1093	Darhi	151991	Yes	Yes	a	a	a	a	a	Yes	Yes	a	Yes	a	a	a	a	a	b	Yes	Yes	Yes	No	No	No
1094	Ghamuri	151992	Yes	a	b	a	c	c	Yes	Yes	a	a	c	c	a	a	a	a	Yes	a	Yes	Yes	Yes	Yes	
1095	Bohara	151993	Yes	Yes	b	b	b	c	Yes	Yes	b	Yes	c	c	b	b	b	Yes	Yes	b	Yes	Yes	Yes	Yes	
1096	Seta	151994	Yes	a	b	b	b	Yes	Yes	Yes	Yes	Yes	Yes	Yes	b	b	b	b	Yes	Yes	Yes	No	No	No	
1097	Imlori	151995	Yes	Yes	Yes	b	b	Yes	Yes	Yes	Yes	Yes	Yes	Yes	b	b	b	b	Yes	Yes	Yes	No	No	No	
1098	Umri Konch	151996	Yes	Yes	b	b	b	c	a	Yes	b	Yes	Yes	c	b	b	b	a	b	Yes	Yes	Yes	Yes	Yes	
1099	Khera Darhi	151997	Yes	Yes	b	b	b	c	a	Yes	a	b	Yes	c	c	b	b	a	b	Yes	Yes	Yes	Yes	Yes	
1100	Paretha	151998	Yes	Yes	b	b	b	Yes	Yes	Yes	c	Yes	b	b	b	b	Yes	Yes	Yes	Yes	Yes	No	No	No	
1101	Kheri	151999	Yes	b	b	b	b	Yes	Yes	Yes	Yes	b	b	b	b	b	b	Yes	Yes	b	Yes	No	No	No	
1102	Magra	152000	b	b	b	b	b	Yes	Yes	Yes	b	b	b	b	b	b	b	b	Yes	b	Yes	No	No	No	
1103	Kaushalpur	152001	a	b	b	b	Yes	Yes	Yes	Yes	Yes	Yes	c	Yes	b	b	b	b	Yes	Yes	Yes	No	No	No	
1104	Sunaya	152002	Yes	b	b	b	c	Yes	Yes	Yes	Yes	Yes	Yes	Yes	Yes	b	b	b	b	Yes	Yes	No	No	No	
1105	Kishunpura	152003	Yes	Yes	a	Yes	Yes	Yes	Yes	Yes	Yes	Yes	Yes	Yes	Yes	Yes	Yes	Yes	Yes	Yes	Yes	No	No	No	
1106	Phulella	152004	c	Yes	c	c	c	Yes	Yes	Yes	Yes	c	c	c	c	c	c	Yes	Yes	c	Yes	Yes	No	No	
1107	Kamtari	152005	Yes	c	c	c	c	Yes	a	Yes	a	Yes	Yes	Yes	Yes	Yes	Yes	Yes	Yes	Yes	Yes	Yes	No	No	
1108	Bhepta	152006	a	c	c	c	Yes	Yes	Yes	Yes	Yes	Yes	c	Yes	Yes	Yes	Yes	Yes	c	Yes	No	No	No		
1109	Nari	152007	Yes	Yes	c	c	c	Yes	Yes	Yes	Yes	c	c	c	c	c	c	a	a	Yes	Yes	Yes	No	No	
1110	Pahargaon	152008	Yes	Yes	Yes	Yes	Yes	Yes	Yes	Yes	Yes	Yes	Yes	Yes	Yes	Yes	c	c	c	Yes	Yes	No	No	No	
1111	Kuiyan	152009																							
1112	Chandni	152010	Yes	Yes	b	b	b	a	Yes	Yes	Yes	Yes	Yes	Yes	Yes	Yes	Yes	Yes	Yes	Yes	Yes	No	No	No	
1113	Mudia	152011																							
1114	Chandurra	152012	Yes	Yes	b	b	b	Yes	Yes	a	Yes	a	Yes	Yes	Yes	Yes	Yes	Yes	Yes	Yes	Yes	No	No	No	
1115	Pindari	152013	c	Yes	c	Yes	b	Yes	Yes	Yes	Yes	Yes	Yes	Yes	c	c	c	Yes	Yes	Yes	Yes	Yes	Yes	Yes	
1116	Basob	152014	Yes	Yes	c	c	c	c	Yes	Yes	Yes	Yes	Yes	c	c	c	c	c	Yes	c	Yes	No	No	No	
1117	Singar	152015																							
1118	Birgawan Khurd	152016	a	Yes	c	c	c	c	Yes	Yes	Yes	c	c	c	c	c	c	c	Yes	c	Yes	Yes	No	No	
1119	Chamari	152017	Yes	Yes	c	c	c	c	Yes	Yes	Yes	Yes	c	c	c	a	c	c	Yes	c	Yes	Yes	No	No	
1120	Chautarhai	152018	Yes	a	c	c	Yes	a	a	Yes	Yes	Yes	Yes	c	Yes	Yes	Yes	Yes	a	a	Yes	Yes	Yes	Yes	
1121	Hunauna	152019	Yes	a	c	c	Yes	a	a	Yes	Yes	Yes	Yes	c	Yes	Yes	Yes	Yes	a	a	Yes	No	No	No	
1122	Jamrohikalan	152020	Yes	Yes	c	c	Yes	Yes	Yes	Yes	Yes	Yes	Yes	Yes	c	Yes	Yes	Yes	Yes	Yes	Yes	No	No	No	
1123	Barbata	152021																							
1124	Inguikalan	152022	Yes	Yes	Yes	c	c	Yes	Yes	Yes	Yes	Yes	Yes	Yes	c	Yes	Yes	Yes	Yes	Yes	Yes	No	No	No	
1125	Mahatwani Konc	152023																							
1126	Ingui Khurd	152024	Yes	a	c	c	c	Yes	Yes	Yes	Yes	Yes	Yes	c	c	c	c	a	a	a	Yes	No	No	No	
1127	Pirona	152025	Yes	Yes	c	c	Yes	Yes	Yes	Yes	Yes	Yes	Yes	Yes	Yes	Yes	c	Yes	Yes	Yes	Yes	No	No	No	
1128	Parethha	152026	b	Yes	c	c	c	Yes	Yes	Yes	Yes	Yes	Yes	c	c	c	c	b	Yes	a	Yes	No	No	No	
1129	Chachaoli	152027																							
1130	Chansuwa	152028																							
1131	Pali	152029																							
1132	Hajipur	152030																							
1133	Bhua	152031																							
1134	Shahpura	152032	Yes	a	b	b	Yes	a	a	Yes	Yes	Yes	c	Yes	Yes	Yes	Yes	Yes	a	a	Yes	No	No	No	
1135	Amita	152033	Yes	Yes	b	b	b	c	Yes	Yes	Yes	c	c	c	c	c	c	c	Yes	c	Yes	No	No	No	
1136	Satoh	152034	b	Yes	b	b	b	b	Yes	Yes	Yes	b	Yes	b	b	b	b	Yes	Yes	Yes	Yes	Yes	Yes	Yes	

Census of India 2011- Village Directory

Amenities and Land use (As in 2009)

Name of District:-Jalaun-Location CodeNo:-165

Name of CD Block:-Konch Location CodeNo:-0381

Sr.No.	Name village	Location code no.	Total area of the village (in hectares rounded up to one decimal place)	Total population (2011 census)	Number of households (2011 census)	Number of educational amenities available. (If not available within the village , the distance range code viz: a for < 5 Kms, b for 5-10 Kms and c for 10+ kms of nearest place where facility is available is given).														
						Pre-Primary school (PP)	Primary school (P)	Middle school (M)	Secondary School (S)	Senior Secondary school (SS)	Degree college of arts science & commerce (ASC)	Engineering college(EC)	Medical college (MC)	Management institute (MI)	Polytechnic (P)	Vocational training school /ITI	Non-formal training centre (NFTC)	Special school for disabled (SSD)	Others (specify)	
1	2	3	4	5	6	7	8	9	10	11	12	13	14	15	16	17	18	19	20	
1137	Mudri	152035	176.8	0	0															
1138	Bilayan	152036	724.3	2027	351 b		1	1 b				c				c	c			
1139	Birasni	152037	482.8	1610	312 a		1	1 a	a			c	c			c	c			
1140	Dhamseni	152038	247.7	1014	188 b		1	1 b	b	a		c	c			c	c			
1141	Jakhauli	152039	375.3	1456	290 b			b	b	a		c	c			c	c			
1142	Hardua	152040	136.2	329	66 b		1 a	b	b	a		c	c	c		c	c	c		
1143	Kailra	152041	226.9	478	97 b		1 a	b	b	b		c	c	c		c	c	c		
1144	Mawai Ait	152042	419.6	528	87 b		1	b	b	c		c	c	c		c	c	c		
1145	Gumaoli	152043	229.1	667	125 c		1	1 c	c	b		c	c	c		c	c	c	c	c
1146	Chhiraoli	152044	734	1294	234 b		1	1 b				b	c	c		c	c	c	c	c
1147	Jamrohi Khurd	152045	327	929	173 c		1	1 b	c	c		c	c							
1148	Sala	152046	423.3	212	34 b		1 b	b	b	b		c	c			c	c			
1149	Thurat Sojna	152047	459.9	621	102 c		1 b	b	b	b		b	c	c		c	c	c		
1150	Bharsunda	152048	467	2086	348 b		2	1 b	b	c		c	c	c		c	c	c	c	c
1151	Rukhana	152049	875.9	344	56 c		1 a	c	c	c		c	c	c		c	c	c	c	c
Block T O T A L :			46777.8	129415	22969	8	101	57	8	5	2	0	0	0	0	0	0	3	0	0
District T O T A L :			447581.2	1271074	216570	165	1136	664	84	75	22	6	7	2	12	13	7	0	3	0

Census of India 2011- Village Directory

Amenities and Land use (As in 2009)

Name of District:-Jalaun-Location CodeNo:-165

Name of CD Block:--Konch Location CodeNo:-0381

Sr.No.	Name village	Location code no.	Number of Medical Amenities available. (If not available within the village , the distance range code viz; a for < 5 Kms, b for 5-10 Kms and c for 10+ kms of nearest place where facility is available is given).										Number of Non-Government Medical Amenities available.								
			Community health centre (CHC)	Primary health centre (PHC)	Primary health sub centre (PHS)	Maternity and child welfare centre (MCWC)	T.B. clinic (TBC)	Hospital-allopathic (HA)	Hospital-alternative medicine (HO)	Dispensary (D)	Veterinary hospital (VH)	Mobile health clinic (MHC)	Family welfare centre (FWC)	Charitable non Govt. hospital/Nursing home.	Medical practitioner with MBBS Degree	Medical practitioner with other degree	Medical practitioner with no degree	Traditional practitioner and faith healer .	Medicine Shop	Others	
1	2	3	21	22	23	24	25	26	27	28	29	30	31	32	33	34	35	36	37	38	
1137	Mudri	152035																			
1138	Bilayan	152036	a			c				b				0	0	0	0	0	1	0	
1139	Birasni	152037	c	b	b	c	a		a	a			b	0	0	0	0	0	1	1	
1140	Dhamseni	152038	c	b	b	b	c	b		b	b		b	0	0	0	0	0	0	1	
1141	Jakhauli	152039	c	a	a		c	b		b	b		a	0	0	0	0	0	0	1	
1142	Hardua	152040	b	b	c	c	c	c	b	b	b	c	b	0	0	0	0	0	0	1	
1143	Kailra	152041	b	b	c	c	c	e	b	b	b	c	b	0	0	0	0	0	0	1	
1144	Mawai Ait	152042	c	b	e	c	c	e	b	b		c	b	0	0	0	0	0	0	1	
1145	Gumaoli	152043	b	b	c	c	c	c	c	c	c	c	c	0	0	0	0	0	0	1	
1146	Chhiraoli	152044	c		b	b	c	e		c	b		b	0	0	0	0	0	0	1	
1147	Jamrohi Khurd	152045	b			c	c	e		c	c		c	0	0	0	0	0	0	1	
1148	Sala	152046	c	c	c	b	c	c		c	b		c	0	0	0	0	0	0	1	
1149	Thurat Sojna	152047	c	a	c	c	c	c	c	c	c	c	c	0	0	0	0	0	0	1	
1150	Bharsunda	152048	c	b	c	c	c	c	b	c	b	c	b	0	0	0	0	0	0	1	
1151	Rukhana	152049	c	c	e	c	c	e	e	c	e	e	c	0	0	0	0	0	0	0	
Block T O T A L :			1	1	1	1	0	0	1	0	0	0	0	0	0	0	0	20	21	45	30
District T O T A L :			3	22	84	68	11	28	31	26	85	16	24	16	12	86	118	173	320	134	

Census of India 2011- Village Directory

Amenities and Land use (As in 2009)

Name of District:-Jalaun-Location CodeNo:-165

Name of CD Block:--Konch Location CodeNo:-0381

Sr.No.	Name village	Location code no.	Availability of drinking water - Yes / No								Availability of toilet & others Yes / No			
			Tap water (Treated/Untreated)	Well water (Covered / Uncovered well)	Hand Pump	Tube wells / Bore well	Spring	River / Canal	Tank / Pond / Lake	Others	Community toilet including bath.	Community toilet excluding bath.	Rural sanitary mart or sanitary hardware outlet available near the village.	Community bio- gas or recycle of waste for productive use.
1	2	3	39	40	41	42	43	44	45	46	47	48	49	50
1137	Mudri	152035												
1138	Bilayan	152036	Yes	No	Yes	Yes	No	Yes	No	No	No	No	No	No
1139	Birasni	152037	Yes	No	No	No	No	No	No	No	No	No	No	No
1140	Dhamseni	152038	Yes	No	No	No	No	No	No	No	No	No	No	No
1141	Jakhauli	152039	Yes	No	Yes	Yes	No	No	No	No	No	No	No	No
1142	Hardua	152040	Yes	No	Yes	Yes	No	No	No	No	No	No	No	No
1143	Kailra	152041	Yes	Yes	Yes	No	No	No	No	No	No	No	No	No
1144	Mawai Ait	152042	Yes	No	Yes	Yes	No	No	No	No	No	No	No	No
1145	Gumaoli	152043	Yes	No	Yes	Yes	No	No	No	No	No	No	No	No
1146	Chhiraoli	152044	Yes	No	Yes	Yes	No	No	Yes	No	No	No	No	No
1147	Jamrohi Khurd	152045	Yes	No	Yes	Yes	No	No	No	No	No	No	No	No
1148	Sala	152046	Yes	Yes	Yes	No	Yes	Yes	Yes	No	No	No	No	No
1149	Thurat Sojna	152047	Yes	No	Yes	No	No	Yes	No	No	No	Yes	No	No
1150	Bharsunda	152048	Yes	Yes	Yes	Yes	No	No	Yes	No	No	No	No	No
1151	Rukhana	152049	Yes	No	Yes	Yes	No	Yes	No	No	No	No	No	No
Block T O T A L :			101	39	96	80	2	24	37	0	0	5	2	1
District T O T A L :			688	548	906	685	34	381	441	6	22	36	39	27

Census of India 2011- Village Directory

Amenities and Land use (As in 2009)

Name of District:-Jalaun-Location CodeNo:-165

Name of CD Block:--Konch Location CodeNo:-0381

Sr.No.	Name village	Location code no.	Communication and transport facilities (If amenities available code -Yes is given except for Village Pin Code ,If not available within the village , the distance range code viz; a for < 5 Kms, b for 5-10 Kms and c for 10+ kms of nearest place where facility is available is given).																
			Post office(PO)	Sub post office (SPO)	Post & Telegraph office (P&TO)	Village Pin Code	Telephones (Land lines)	Public call office (PCO)	Mobile phone coverage	Internet cafes/ Common service centre (CSC)	Private courier facility	Bus service (Public & Private)	Railway stations	Auto/Modified Autos	Taxis and Vans	Tractors	Cycle-pulled rickshaws(Manual & Machine driven)	Carts driven by animals	Sea /River ferry service
1	2	3	51	52	53	54	55	56	57	58	59	60	61	62	63	64	65	66	67
1137	Mudri	152035																	
1138	Bilayan	152036	Yes		b	285201	b	Yes		c			a			c	Yes		Yes
1139	Birasni	152037	a	Yes	a	285120	Yes	a	Yes	c	c	a	b	a	a	Yes	Yes	Yes	
1140	Dhamseni	152038	a	b	b	285201	b	b	b	c	c	b	b		b	Yes	Yes		Yes
1141	Jakhauli	152039	b	b	b		Yes	b	Yes	c	c	Yes	b			Yes	Yes	Yes	
1142	Hardua	152040	b	a	b	285201	b	b	b	c	c	b	c	c	b	Yes	c	Yes	
1143	Kailra	152041	b	a	b	285201	b	b	b	c	c	b	c	c	b	Yes	c	a	a
1144	Mawai Ait	152042	b	a	b	285201	b	b	b	c	c	b	b	c	b	Yes	c	Yes	
1145	Gumaoli	152043	c	b	c	285201	c	c	c	c	c	c	c	c	c		c	Yes	
1146	Chhiraoli	152044	b	a	c			b		b	c	b	b	b	b	Yes	c	Yes	
1147	Jamrohi Khurd	152045	c		c	285201		c	Yes		c	b	c	c	c	Yes			
1148	Sala	152046	c	a	c		b	b	Yes	c	c	b	c					Yes	
1149	Thurat Sojna	152047	c	a	c		c	c	c	c	c	c	c			Yes	c		Yes
1150	Bharsunda	152048	b	Yes	b	285201	b	b	Yes	c	b	c	b	c	b	Yes			Yes
1151	Rukhana	152049	c	a	c	285200	Yes	c	c	c	c	c	c	c	c	Yes	c	Yes	
Block T O T A L :			6	17	2	45	21	8	51	6	4	16	6	5	11	52	20	40	9
District T O T A L :			41	185	19	357	268	116	508	35	21	244	27	41	192	539	235	590	70

Census of India 2011- Village Directory

Amenities and Land use (As in 2009)

Name of District:-Jalaun-Location CodeNo:-165

Name of CD Block:-Konch Location CodeNo:-0381

Sr.No.	Name village	Location code no.	Village connected to highways,village roads, banks & credit societies (If amenities available code -Yes is given, If not available within the village , the distance range code viz; a for < 5 Kms, b for 5-10 Kms and c for 10+ kms of nearest place where facility is available is given).												
			Connected to national highway(NH)	Connected to state highway(SH)	Connected to major district road (MDR)	Connected to others district road	Pucca roads	Katchcha roads	Water bounded mucedam(WBM) roads	Navigable waterway (river/canal)(NW)	Footpaths (FP)	Commercial & Co-operative Banks	ATM	Agricultural Credit Societies	
1	2	3	68	69	70	71	72	73	74	75	76	77	78	79	
1137	Mudri	152035													
1138	Bilayan	152036			a		Yes				Yes	b	b	b	
1139	Birasni	152037	a	Yes	Yes	Yes	Yes	Yes	Yes	Yes	Yes	a	a	a	
1140	Dhamseni	152038 a	a	a	a			Yes	Yes	Yes	Yes	b	b	b	
1141	Jakhauli	152039	Yes	Yes	Yes	Yes	Yes	Yes	Yes	Yes	Yes	b	b	b	
1142	Hardua	152040 a	a	b							Yes	b	b	b	
1143	Kailra	152041 b	Yes								Yes	b	b	b	
1144	Mawai Ait	152042 b	b	b	Yes						Yes	b	b	b	
1145	Gumaoli	152043 b	b	c							Yes	b	c	b	
1146	Chhiraoli	152044 b									Yes	b	b	b	
1147	Jamrohi Khurd	152045 b									Yes	c	c	c	
1148	Sala	152046 b	b	b	b			Yes			Yes	b	c	b	
1149	Thurat Sojna	152047	c	c	c	Yes					Yes	b	c	b	
1150	Bharsunda	152048 b	b	b	b						Yes	b	b	b	
1151	Rukhana	152049 c	c	c	Yes						Yes	c	c	c	
Block T O T A L :			3	17	29	41	46	55	57	30	93	4	0	5	
District T O T A L :			36	168	308	528	569	735	609	174	792	73	2	69	

Census of India 2011- Village Directory

Amenities and Land use (As in 2009)

Name of District:-Jalaun-Location CodeNo:-165

Name of CD Block:--Konch Location CodeNo:-0381

Sr.No.	Name village	Location code no.	Availability of miscellaneous facilities (If amenities available code -Yes is given, If not available within the village , the distance range code viz; a for < 5 Kms, b for 5-10 Kms and c for 10+ kms of nearest place where facility is available is given).																	Availability of electricity (Yes/No)				
			Self-Help Group (SHG)	Public distribution system (PDS) shop	Mandis / Regular market	Weekly Haat	Agricultural marketing society	Integrated Child Development Scheme (Nutritional Centres)	Anganwadi Centre (Nutritional Centres)	Others (Nutritional Centres)	ASHA (Accredited Social Health Activist)	Community centre with/without TV	Sports Field.	Sports Club / Recreation Centre	Cinema / Video Hall	Public Library	Public Reading Room	Newspaper Supply	Assembly Polling station	Birth & Death Registration Office	Power Supply for Domestic Use (ED)	Power Supply for Agricultural Use (EAG)	Power Supply for Commercial Use (EC)	Power Supply for All Uses (EA)
1	2	3	80	81	82	83	84	85	86	87	88	89	90	91	92	93	94	95	96	97	98	99	100	101
1137	Mudri	152035																						
1138	Bilayan	152036	Yes	b	b	Yes	Yes	Yes	Yes	Yes	Yes	Yes	Yes	Yes	Yes	c	c	c	c	c	Yes	No	No	No
1139	Birasni	152037	a	Yes	a	a	a	Yes	Yes	Yes	Yes	a	Yes	c	c	c	a	Yes	Yes	Yes	Yes	Yes	Yes	Yes
1140	Dhamseni	152038	Yes	Yes	b	a	b	Yes	Yes	Yes	Yes	Yes	c	c	c	c	c	b	Yes	Yes	Yes	Yes	Yes	Yes
1141	Jakhauli	152039	Yes	Yes	b	b	b	Yes	Yes	Yes	Yes	Yes	c	c	c	c	a	Yes	Yes	a	Yes	Yes	Yes	Yes
1142	Hardua	152040	Yes	Yes	b	b	b	c	Yes	Yes	Yes	c	c	c	c	c	c	c	a	c	Yes	No	No	No
1143	Kailra	152041	Yes	Yes	b	b	b	c	a	Yes	Yes	c	c	c	c	c	c	c	Yes	c	Yes	No	No	No
1144	Mawai Ait	152042	Yes	Yes	b	b	b	c	Yes	Yes	Yes	c	c	c	c	c	c	c	c	c	Yes	No	No	No
1145	Gumaoli	152043	Yes	Yes	c	c	c	c	Yes	Yes	Yes	c	c	c	c	c	c	c	Yes	c	Yes	No	No	No
1146	Chhiraoli	152044	Yes	Yes	b	b	b	c	Yes	Yes	Yes	Yes	c	Yes	c	Yes	c	b	Yes	c	Yes	No	No	No
1147	Jamrohi Khurd	152045	Yes	Yes	c	c	c	Yes	Yes	Yes	Yes	Yes	c	Yes	c	Yes	Yes	Yes	Yes	Yes	Yes	No	No	No
1148	Sala	152046	Yes	a	c	c	Yes	Yes	b	Yes	Yes	Yes	Yes	Yes	Yes	c	c	c	b	a	Yes	No	No	No
1149	Thurat Sojna	152047	Yes	a	c	c	a	c	a	Yes	Yes	c	c	c	c	c	c	c	Yes	c	Yes	No	No	No
1150	Bharsunda	152048	Yes	Yes	b	b	b	b	Yes	Yes	Yes	b	Yes	c	c	c	c	c	Yes	c	Yes	No	No	No
1151	Rukhana	152049	Yes	a	c	c	c	c	Yes	a	a	c	a	c	c	c	c	c	a	c	Yes	No	No	No
Block T O T A L :			65	66	10	8	20	49	76	92	83	44	44	26	20	21	21	42	73	46	100	44	32	32
District T O T A L :			675	694	203	249	281	505	754	888	808	319	545	314	237	254	268	430	790	574	870	633	373	371

Census of India 2011- Village Directory

Amenities and Land use (As in 2009)

Name of District:-Jalaun-Location CodeNo:-165

Name of CD Block:--Konch Location CodeNo:-0381

Sr.No.	Name village	Location code no.	Land Use												Land Use						Name of three most important commodities manufactured		
			Nearest Town	Area under different types of land use (in hectares rounded up to one decimal place)											Area irrigated by source (in hectare).						First	Second	Third
				Name	Distance range code i.e. a for < 5 Kms. b for 5-10 Kms and c for 10+ kms.	Forests	Area under Non-agricultural Uses	Barren and Un-cultivable land	Permanent Pastures and Other Grazing Lands	Land Under Miscellaneous Tree Crops etc.	Culturable Waste Land	Fallow lands other than current fallows	Current Fallows	Net Area Sown	Total Irrigated Land Area	Total Un-irrigated Land Area	Canals (C)	Wells/Tube-wells(W/TW)	Tanks/Lakes(T/L)	Water Falls(WF)			
1	2	3	102	103	104	105	106	107	108	109	110	111	112	113	114	115	116	117	118	119	120	121	122
1137	Mudri	152035 JALAUN	b		0	5.6	0	0	1.8	0	0	0	169.3	89.8	79.5	89.8	0	0	0	0			
1138	Bilayan	152036 JALAUN	c		0	82.1	0	0	2.6	1.6	0	0	638	515.6	122.3	435.9	79.7	0	0	0			
1139	Birasni	152037 KONCH	c		0	49.8	0	0	5	2.5	0.3	0.5	424.6	277.6	147.1	257.4	20	0.2	0	0			
1140	Dhamseni	152038 KONCH	c		0	33.8	0	0	0.2	1.1	0	0.3	212.3	150.3	62.1	150.3	0	0	0	0			
1141	Jakhauli	152039 KONCH	c		0	37.8	0	0	1.5	6	1.4	1.4	327.2	223.6	103.6	0	162.5	61	0	0			
1142	Hardua	152040 ETA	b		0	22.7	0	0	0	1.8	0	1.2	110.6	32.2	78.4	32.2	0	0	0	0			
1143	Kailra	152041 ETA	b		0	17.6	0	0	0	4.9	0	2.4	202	63.5	138.6	51.3	0	12.2	0	0	Als		
1144	Mawai Ait	152042 ETA	b		0	19.8	0	0	0.8	5.1	13.1	37.8	342.9	108.5	234.4	93.6	0	0	14.9	0			
1145	Gumaoli	152043 ETA	c		0	8.3	0	0	0	0.2	13.3	21.4	185.8	75.5	110.5	51.1	0	0	0	24.4			
1146	Chhiraoli	152044 KONCH	c		153.8	42.4	0	0	23.8	22.8	0	57.6	433.6	241.5	192.1	184.2	19.2	0	38.1	0			
1147	Jamrohi Khurd	152045 KONCH	c		0	22.7	0	0	0.8	0	0	7.8	295.8	128.6	167.1	128.6	0	0	0	0			
1148	Sala	152046 KONCH	c		57.1	56.1	0.6	0	0	2.4	0	21.8	285.4	111.2	174.2	111.2	0	0	0	0			
1149	Thurat Sojna	152047 ETA	c		206	13.7	0	0	0	0.8	2	6.2	231.2	146.2	85.1	146.2	0	0	0	0			
1150	Bharsunda	152048 ETA	c		109	37.6	0	0	0	6.1	27.3	22	265.1	44.7	220.4	44.7	0	0	0	0			
1151	Rukhana	152049 ETA	c		332.9	2.6	0	0	0	12	2	60.5	465.8	465.8	0	0	0	0	0	465.8			
Block T O T A L :				0	0	1264.1	3249.3	33.1	26.3	200.4	352.1	377.2	790.7	40483.3	27933.8	12549.6	16572	7336.6	682.4	752.8			
District T O T A L :				0	0	21433	39204	5235.7	573	5152.9	5130.3	7346.1	19339	342089.9	206899	135180	125104.7	56006	2612.7	1768			

Appendix I:-Summary showing total number of villages having educational, medical and other amenities - CD Block level District: Jalaun (165)

Sr.No.	Name of CD block	Total number of inhabited villages in the C. D. block	Total population of C.D. block	Villages having educational institutions							
				Pre-primary school	Primary school	Middle school	Secondary school	Senior secondary school (SS)	Degree college of arts science & commerce	Degree college of engineering	Medical college
1	2	3	4	5	6	7	8	9	10	11	12
1	0373-Rampura	73	89708	7	69	37	4	4	3	0	0
2	0374-Kuthaund	119	138438	7	107	62	5	5	4	0	0
3	0375-Madhogarh	82	119115	8	77	55	2	2	1	0	4
4	0376-Nadigaon	146	165404	7	118	57	11	9	0	0	0
5	0377-Jalaun	98	127890	13	97	60	8	8	1	0	1
6	0378-Maheva	97	121109	23	91	61	9	9	3	1	0
7	0379-Kadaura	98	182178	15	92	62	7	4	2	0	0
8	0380-Dakor	128	197817	25	116	79	12	11	2	2	1
9	0381-Konch	101	129415	7	92	53	8	5	2	0	0
	Total	942	1271074	112	859	526	66	57	18	3	6

Appendix I Cont.....

Sr.No.	Name of CD block	Villages having educational institutions (contd.)						
		Management institute	Polytechnic	Vocational training school /ITI	Non-formal training centre	Special school for disabled	Others (specify)	No educational facility
1	2	13	14	15	16	17	18	19
1	0373-Rampura	0	1	3	1	0	0	3
2	0374-Kuthaund	1	0	0	0	0	0	10
3	0375-Madhogarh	0	0	0	0	0	1	1
4	0376-Nadigaon	0	0	0	0	0	0	27
5	0377-Jalaun	0	4	4	1	0	0	1
6	0378-Maheva	0	1	1	1	0	0	5
7	0379-Kadaura	0	0	0	0	0	0	6
8	0380-Dakor	1	6	4	1	0	2	6
9	0381-Konch	0	0	0	2	0	0	8
	Total	2	12	12	6	0	3	67

Appendix I Cont....

Appendix I Cont....

Sr.No.	Name of CD block	Villages having Medical institutions										
		Community health centre	Primary health centre	Primary health sub centre	Maternity and child welfare centre	T.B. clinic	Hospital-allopathic	Hospital-alternative medicine	Dispensary	Veterinary hospital	Mobile health clinic	Family welfare centre
1	2	20	21	22	23	24	25	26	27	28	29	30
1	0373-Rampura	1	4	10	9	1	2	0	0	4	0	2
2	0374-Kuthaund	1	2	10	9	0	1	2	3	6	2	3
3	0375-Madhogarh	0	4	6	7	0	1	3	4	7	1	3
4	0376-Nadigaon	0	2	7	2	0	1	0	0	4	0	1
5	0377-Jalaun	0	3	5	6	0	0	2	2	1	0	0
6	0378-Maheva	0	2	12	4	1	1	0	1	4	1	0
7	0379-Kadaura	0	1	2	4	0	2	0	1	3	1	0
8	0380-Dakor	0	3	31	26	9	15	13	13	16	7	13
9	0381-Konch	1	1	1	1	0	0	1	0	0	0	0
	Total	3	22	84	68	11	23	21	24	45	12	22

Appendix I Cont....

Sr.No.	Name of CD block	Villages having Medical institutions (contd.) ...					Villages having drinking water			
		Medical practioner (with MBBS Degree)	Medical practioner (with other degree)	Medicine shop	Others	No medical facility	Tap water (treated/untreated)	Well water (covered/uncovered well)	Hand pump	Tubewell/borewell
1	2	31	32	33	34	35	36	37	38	39
1	0373-Rampura	2	9	6	1	47	30	71	72	42
2	0374-Kuthaund	0	3	44	21	39	94	68	115	98
3	0375-Madhogarh	0	20	10	0	51	29	79	82	45
4	0376-Nadigaon	2	5	42	1	39	116	74	142	114
5	0377-Jalaun	0	0	43	18	1	98	39	90	73
6	0378-Maheva	0	0	48	25	12	97	25	92	75
7	0379-Kadaura	0	0	44	22	16	98	44	94	84
8	0380-Dakor	4	13	6	4	76	25	109	123	74
9	0381-Konch	0	0	45	30	10	101	39	96	80
	Total	8	50	288	122	291	688	548	906	685

Appendix I Cont....

Appendix I Cont.....

Sr.No.	Name of CD block	Villages having drinking water (Cont)....					Villages having Post & Telegraph				
		Spring	River/ canal	Tank/ pond/ lake	Others	No drinking water facility	Post office	Sub post office	Post & telegraph office	Phone (land lines)	Public call office
1	2	40	41	42	43	44	45	46	47	48	49
1	0373-Rampura	3	52	31	1	1	4	16	3	11	7
2	0374-Kuthaund	1	43	65	0	0	12	16	4	49	13
3	0375-Madhogarh	4	66	54	0	0	4	17	0	16	7
4	0376-Nadigaon	8	54	66	0	0	4	17	2	35	20
5	0377-Jalaun	2	17	29	0	0	5	21	1	34	6
6	0378-Maheva	3	20	26	0	0	2	18	1	18	11
7	0379-Kadaura	0	23	43	0	0	1	23	5	23	18
8	0380-Dakor	11	82	90	5	4	3	40	1	61	26
9	0381-Konch	2	24	37	0	0	6	17	2	21	8
	Total	34	381	441	6	5	41	185	19	268	116

Appendix I Cont.....

Sr.No	Name of CD block	Villages having Post & Telegraph		Villages having transport						
		Mobile phone coverage	Internet cafes/ Common service centre	Village roads- pucca road	Bus service (public / private)	Railway station	Auto/ modifi ed autos	Taxi & vans	Tractor s	Navigable water ways (river/canal/sea ferry service)
1	2	50	51	52	53	54	55	56	57	58
1	0373-Rampura	33	0	63	13	0	0	21	47	15
2	0374-Kuthaund	64	2	82	37	2	0	15	85	8
3	0375-Madhogarh	53	1	62	26	0	6	17	53	22
4	0376-Nadigaon	64	16	73	46	9	1	27	54	33
5	0377-Jalaun	70	0	61	25	1	0	5	43	15
6	0378-Maheva	51	5	50	15	2	3	31	66	12
7	0379-Kadaura	52	2	47	33	3	9	24	76	18
8	0380-Dakor	70	3	85	33	4	17	41	63	21
9	0381-Konch	51	6	46	16	6	5	11	52	30
	Total	508	35	569	244	27	41	192	539	174

Appendix I Cont.....

Appendix I Cont.....

Sr.No.	Name of CD block	Banks		Credit societies	Villages having recreation facility			
		Commercial & co-operative	ATM	Agricultural credit societies	Cinema / video halls	Public library	Public reading rooms	Availability of news paper
1	2	59	60	61	62	63	64	65
1	0373-Rampura	3	0	7	48	51	50	52
2	0374-Kuthaund	12	0	12	37	34	35	57
3	0375-Madhogarh	12	0	5	29	30	31	46
4	0376-Nadigaon	10	0	8	36	39	45	66
5	0377-Jalaun	10	0	10	19	26	27	34
6	0378-Maheva	5	0	5	8	9	13	30
7	0379-Kadaura	5	1	3	17	19	21	47
8	0380-Dakor	12	1	14	23	25	25	56
9	0381-Konch	4	0	5	20	21	21	42
	Total	73	2	69	237	254	268	430

Appendix I Cont.....

Sr.No.	Name of CD block	Miscellaneous				Villages having power supply	
		Public distribution system (PDS) shop	Weekly haat	Assembly polling station	Birth & death registration office	Available	Not available
1	2	66	67	68	69	70	71
1	0373-Rampura	58	47	69	51	69	4
2	0374-Kuthaund	85	36	110	82	106	13
3	0375-Madhogarh	58	12	70	50	77	5
4	0376-Nadigaon	95	29	110	69	131	15
5	0377-Jalaun	77	52	82	60	90	8
6	0378-Maheva	73	19	87	64	90	7
7	0379-Kadaura	86	16	88	66	94	4
8	0380-Dakor	96	30	101	86	123	5
9	0381-Konch	66	8	73	46	100	1
	Total	694	249	790	574	880	62

Appendix IA - village directory							
Villages by number of primary schools							
District: Jalaun (165)							
Sr.No.	Name of C.D.Block	Total number of inhabited villages	Number of primary schools				
			None	One	Two	Three	Four +
1	2	3	4	5	6	7	8
1	0373-Rampura	73	4	55	13	0	1
2	0374-Kuthaund	119	12	94	11	1	1
3	0375-Madhogarh	82	5	54	12	3	8
4	0376-Nadigaon	146	28	99	13	3	3
5	0377-Jalaun	98	1	74	16	4	3
6	0378-Maheva	97	6	78	9	1	3
7	0379-Kadaura	98	6	71	13	2	6
8	0380-Dakor	128	12	70	36	6	4
9	0381-Konch	101	9	84	7	1	0
	Total	942	83	679	130	21	29

Appendix IB - village directory						
Villages by primary, middle and secondary schools						
District: Jalaun (165)						
Sr.No.	Name of CD Block	Total number of inhabited villages	Type of educational institutions available			
			No school	At least one primary school and no middle school	At least one primary school and one middle school	At least one middle school and one secondary school
1	2	3	4	5	6	7
1	0373-Rampura	73	4	32	37	3
2	0374-Kuthaund	119	10	47	60	5
3	0375-Madhogarh	82	3	24	53	2
4	0376-Nadigaon	146	28	61	57	11
5	0377-Jalaun	98	1	37	60	7
6	0378-Maheva	97	5	31	60	9
7	0379-Kadaura	98	6	30	62	7
8	0380-Dakor	128	9	40	76	12
9	0381-Konch	101	8	40	52	7
	Total	942	74	342	517	63

Appendix IC - Village Directory						
Villages with different sources of drinking water facilities available						
District: Jalaun (165)						
Sr.No.	Name of C.D.Block	Number of villages with different sources of drinking water facilities available				
		Only tap (treated/untreated)	Only well (covered / uncovered)	Only tubewell /borewell	Only handpump	More than one source only from tap, well, tubewell,hand pump
1	2	3	4	5	6	7
1	0373-Rampura	0	0	0	0	72
2	0374-Kuthaund	0	1	0	0	118
3	0375-Madhogarh	0	0	0	1	81
4	0376-Nadigaon	2	0	0	1	143
5	0377-Jalaun	3	0	0	0	95
6	0378-Maheva	3	0	0	0	94
7	0379-Kadaura	3	0	0	0	95
8	0380-Dakor	0	1	0	8	115
9	0381-Konch	5	0	0	0	96
	Total	16	2	0	10	909

Appendix II- Village Directory

Villages with 5000 and above population which do not have one or more amenities available.

District: Jalaun (165)

Sr. No.	Name of CD Block	Name of village	Location code number	Population	Amenities not available (indicate N.A. where amenity not available)						
					Senior secondary school	College	Primary health sub centre	Tap drinking water	Bus facility	Approach by pucca road	Banks
1	2	3	4	5	6	7	8	9	10	11	12
1	0374-Kuthaund	Ajitapur	151019	6113	N.A.	N.A.	N.A.	N.A.	Available	Available	N.A.
2	0374-Kuthaund	Sirsakalar	151243	5660	Available	N.A.	Available	Available	Available	Available	Available
3	0375-Madhogarh	Saravan	151074	10574	Available	Available	N.A.	Available	Available	N.A.	Available
4	0375-Madhogarh	Gopalpura	151104	6218	N.A.	N.A.	Available	N.A.	Available	Available	Available
5	0376-Nadigaon	Bangra	151126	8323	Available	N.A.	Available	N.A.	Available	Available	Available
6	0376-Nadigaon	Khaksis	151889	6675	N.A.	N.A.	N.A.	Available	N.A.	Available	Available
7	0378-Maheva	Musmirya	151450	5692	Available	N.A.	Available	Available	Available	Available	Available
8	0379-Kadaura	Aata	151502	6311	Available	N.A.	N.A.	Available	Available	N.A.	Available
9	0379-Kadaura	Akbarpur	151538	8031	Available	N.A.	N.A.	Available	Available	Available	Available
10	0379-Kadaura	Parsan	151561	9008	N.A.	N.A.	N.A.	Available	N.A.	Available	Available
11	0379-Kadaura	Margaya	151565	5279	N.A.	N.A.	N.A.	Available	N.A.	Available	N.A.
12	0379-Kadaura	Babina	151587	5953	Available	Available	N.A.	Available	Available	Available	N.A.
13	0380-Dakor	Ait	151720	12586	Available	N.A.	Available	Available	Available	Available	Available
14	0380-Dakor	Said Nagar	151738	5387	N.A.	N.A.	Available	Available	N.A.	Available	N.A.
15	0380-Dakor	Dakore	151756	8957	Available	N.A.	N.A.	Available	Available	N.A.	Available
16	0381-Konch	Pirona	152025	7156	Available	Available	N.A.	Available	Available	Available	Available

APPENDIX III

LAND UTILISATION DATA IN RESPECT OF CENSUS TOWNS/NON-MUNICIPAL TOWNS

Land use (Area under different types of land use in hectares)

Serial number	Name of town and C.D. Block within brackets	Total Area	Forest	Irrigated by source	Unirrigated	Culturable Waste (including gouchar and groves)	Area Not available for cultivation
1	2	3	4	5	6	7	8
Not Available							

APPENDIX IV

C.D. BLOCK WISE LIST OF INHABITED VILLAGES WHERE NO AMENITY OTHER THAN DRINKING WATER FACILITY IS AVAILABLE

Serial number	Location code number	Name of village	
Serial No.	Location Code	Name of CD Block	Name of Village
1	2	3	4
Date Not Prepared			

Appendix V- Village Directory					
Summary showing number of villages not having scheduled castes population					
District: Jalaun (165)					
Sr.No.	Name of C.D. Block	Total villages	Uninhabited villages	Inhabited villages	Number of inhabited villages having no scheduled castes population
1	2	3	4	5	6
1	0373-Rampura	89	16	73	5
2	0374-Kuthaund	143	24	119	9
3	0375-Madhogarh	91	9	82	4
4	0376-Nadigaon	194	48	146	24
5	0377-Jalaun	116	18	98	3
6	0378-Maheva	129	32	97	13
7	0379-Kadaura	111	13	98	8
8	0380-Dakor	157	29	128	9
9	0381-Konch	121	20	101	7
	Total	1151	209	942	82

Appendix VI - Village Directory

Summary showing number of villages not having scheduled tribes population

District: Jalaun (165)

Sr.No.	Name of C.D. Block	Total villages	Uninhabited villages	Inhabited villages	Number of inhabited villages having no scheduled tribes population
1	2	3	4	5	6
1	0373-Rampura	89	16	73	70
2	0374-Kuthaund	143	24	119	117
3	0375-Madhogarh	91	9	82	80
4	0376-Nadigaon	194	48	146	140
5	0377-Jalaun	116	18	98	96
6	0378-Maheva	129	32	97	95
7	0379-Kadaura	111	13	98	90
8	0380-Dakor	157	29	128	121
9	0381-Konch	121	20	101	98
	Total	1151	209	942	907

Appendix VII - Village Directory

List of villages according to the proportion of the scheduled castes and the scheduled tribes to the total population by ranges.

District: Jalaun (165)

CD Block: Rampura(0373)

A - Scheduled Castes

Range of scheduled castes population (Percentages)	Location code number	Name of village
1	2	3
Nil	150903	Hanumantpura
Nil	150910	Kishunpura
Nil	150920	Ratanpura
Nil	150931	Pura
Nil	150944	Ramanipur
Less than 5	150915	Kanjausa
Less than 5	150916	Madepura
Less than 5	150928	Gurha
Less than 5	150929	Bera
Less than 5	150940	Alampura
5 - 10	150917	Kanar
5 - 10	150938	Ninawali Kothi
5 - 10	150952	Lidaupur
11 - 20	150912	Rampura
11 - 20	150930	Mahtauli
11 - 20	150932	Chandawali
11 - 20	150934	Bilauha
11 - 20	150936	Patrahi
11 - 20	150941	Husepura Surai
11 - 20	150947	Manpura
11 - 20	150948	Dhoota
11 - 20	150962	Baghawali
11 - 20	150967	Dharmpurajagir
11 - 20	150977	Khairai
21 - 30	150896	Bilaund
21 - 30	150905	Jaigha
21 - 30	150906	Karra
21 - 30	150907	Mai
21 - 30	150925	Mahmoodpur
21 - 30	150926	Rudawali
21 - 30	150927	Himmatpur
21 - 30	150945	Chhauna
21 - 30	150950	Bahrai
21 - 30	150951	Lutauli
21 - 30	150963	Pachokhara
21 - 30	150969	Babupura
21 - 30	150973	Jasuvapur

Appendix VII - Village Directory

List of villages according to the proportion of the scheduled castes and the scheduled tribes to the total population by ranges.

District: Jalaun (165)

CD Block: Rampura(0373)

A - Scheduled Castes

Range of scheduled castes population (Percentages)	Location code number	Name of village
1	2	3
21 - 30	150976	Pichaura
21 - 30	150978	Gorachiraiya
21 - 30	150983	Jamrehisani
31 - 40	150895	Sultan Pura Jagir
31 - 40	150897	Dikauli Jagir
31 - 40	150899	Bhailavli
31 - 40	150909	Ninawali Jagir
31 - 40	150914	Bhitaure
31 - 40	150918	Jagammanpur
31 - 40	150939	Kanjhari
31 - 40	150942	Bahadurpur
31 - 40	150964	Tihar
31 - 40	150968	Jajepura
31 - 40	150971	Lodhipura
31 - 40	150979	Majith
31 - 40	150981	Prithvipura
41 - 50	150902	Mirzapur Jagir
41 - 50	150904	Rathauranpura
41 - 50	150913	Mahoota
41 - 50	150923	Husepura Jagir
41 - 50	150943	Maktaura
41 - 50	150961	Kasba
41 - 50	150970	Nawar
41 - 50	150974	Sonapur
41 - 50	150975	Madnepur Madhogarh
41 - 50	150980	Dharampur Ubari
41 - 50	150982	Dhamrehi
51 - 75	150900	Siddha Pura
51 - 75	150911	Naraul
51 - 75	150919	Hamirpura
51 - 75	150922	Udotpura Jagir
51 - 75	150965	Fatehpur Kala
51 - 75	150966	Sonepura
51 - 75	150972	Guplapur Madhogarh
76 and above	150901	Rithaura
76 and above	150908	Kusepura

Appendix VII - Village Directory

List of villages according to the proportion of the scheduled castes and the scheduled tribes to the total population by ranges.

District: Jalaun (165)

CD Block: Kuthaund(0374)

A - Scheduled Castes

Range of scheduled castes population (Percentages)	Location code number	Name of village
1	2	3
Nil	150986	Kota Diwara
Nil	151001	Jamalipur
Nil	151020	Kutubpur
Nil	151021	Ghilauva
Nil	151154	Sipura Mustakil
Nil	151164	Baghawali Mustakil
Nil	151167	Gajraura Mustakil
Nil	151179	Hinnauli Mustakil
Nil	151244	Patauwa
Less than 5	150989	Motipur Mustakil
Less than 5	151019	Ajitapur
Less than 5	151162	Shankarpur Gaon Mustakil
Less than 5	151175	Dharana
Less than 5	151201	Jugrajpur Mustakil
Less than 5	151241	Donapur
5 - 10	150996	Bijuvapur Diwara
5 - 10	151010	Khednkanar
5 - 10	151014	Abdullapur Kanar
5 - 10	151172	Chauth
5 - 10	151206	Lohai Mustakil
5 - 10	151212	Karahiya
5 - 10	151246	Jugiyapur
11 - 20	150990	Kota Mustakil
11 - 20	150991	Shekhpur Ahir
11 - 20	150999	Paren Mustakil
11 - 20	151004	Nimgaon
11 - 20	151009	Jamlapur Junnardar
11 - 20	151155	Kheda Mustakil
11 - 20	151156	Romai Mustakil
11 - 20	151158	Daulatpur
11 - 20	151159	Mihauna
11 - 20	151166	Shankarpur Gaon Diwara
11 - 20	151168	Harshankarpur Mustakil
11 - 20	151182	Durha Kalpi
11 - 20	151205	Lohai Diwara

Appendix VII - Village Directory

List of villages according to the proportion of the scheduled castes and the scheduled tribes to the total population by ranges.

District: Jalaun (165)

CD Block: Kuthaund(0374)

A - Scheduled Castes

Range of scheduled castes population (Percentages)	Location code number	Name of village
1	2	3
11 - 20	151210	Kharka
11 - 20	151211	Lahar Kanar
11 - 20	151213	Jargaon
11 - 20	151216	Eikkon
11 - 20	151223	Shahjadepur
11 - 20	151230	Alampur Jagir
21 - 30	150992	Kurauli
21 - 30	150993	Bawali
21 - 30	150994	Nakelpura
21 - 30	151003	Hajipur
21 - 30	151007	Rampura Jalaun
21 - 30	151008	Hamidpur
21 - 30	151015	Iton
21 - 30	151161	Abudullapur Mustakil
21 - 30	151180	Bhaderh Diwara
21 - 30	151186	Randhirpur
21 - 30	151188	Karmukha Diwara
21 - 30	151192	Salempur Kalpi
21 - 30	151193	Kuthond
21 - 30	151197	Madnepur Jalaun
21 - 30	151200	Malpur
21 - 30	151202	Tikari Mustakil
21 - 30	151208	Navarejpur
21 - 30	151209	Pipri Gaharwar
21 - 30	151214	Gangaura
21 - 30	151229	Sihari Chelapur
21 - 30	151232	Kaithwa
21 - 30	151236	Madora
21 - 30	151238	Hadrukh
21 - 30	151245	Jaisinghapura
21 - 30	151248	Tarsaur
21 - 30	151250	Jahtauli
31 - 40	150985	Silauwa Jagir
31 - 40	150995	Bhojapur
31 - 40	151000	Tirawali
31 - 40	151005	Jalalpur
31 - 40	151181	Bhaderh Mustakil

Appendix VII - Village Directory

List of villages according to the proportion of the scheduled castes and the scheduled tribes to the total population by ranges.

District: Jalaun (165)

CD Block: Kuthaund(0374)

A - Scheduled Castes

Range of scheduled castes population (Percentages)	Location code number	Name of village
1	2	3
31 - 40	151189	Kuthila
31 - 40	151194	Gora Rathaur
31 - 40	151195	Surawali Jalaun
31 - 40	151196	Bariyapur
31 - 40	151215	Jakha
31 - 40	151217	Harsingpur
31 - 40	151218	Madaripur
31 - 40	151219	Muhammadpur
31 - 40	151221	Jamlapur Dhyan
31 - 40	151222	Kutlopur
31 - 40	151225	Saidpur Ubari
31 - 40	151227	Bichauli
31 - 40	151233	Sahvajpur
31 - 40	151234	Kartalapur
31 - 40	151237	Bastepur
31 - 40	151243	Sirsakalar
31 - 40	151249	Chhani Ahir
41 - 50	150984	Jalaun Khurd
41 - 50	151017	Singtauli
41 - 50	151022	Kurepura Kanar
41 - 50	151173	Hasanpur
41 - 50	151183	Aal
41 - 50	151185	Bijwaha
41 - 50	151199	Baraila
41 - 50	151239	Nawasi
41 - 50	151240	Panditpur
41 - 50	151254	Pipariathgaiyan
51 - 75	151002	Bijuvapur Mustakil
51 - 75	151006	Kiruaha
51 - 75	151012	Salempur Kanar
51 - 75	151013	Mahpauli
51 - 75	151016	Nawada
51 - 75	151171	Masgaon Mustakil
51 - 75	151178	Nainapur
51 - 75	151184	Rurajaitiya
51 - 75	151190	Nizampur
51 - 75	151198	Nahali

Appendix VII - Village Directory

List of villages according to the proportion of the scheduled castes and the scheduled tribes to the total population by ranges.

District: Jalaun (165)

CD Block: Kuthaund(0374)

A - Scheduled Castes

Range of scheduled castes population (Percentages)	Location code number	Name of village
1	2	3
51 - 75	151207	Mao Kanar
51 - 75	151226	Daun
51 - 75	151228	Lohari
51 - 75	151231	Durgaon
76 and above	150988	Tolakpur
76 and above	151157	Ladpur Mustakil
76 and above	151176	Umari Mustakil
76 and above	151187	Karmukha Mustakil
76 and above	151191	Inguri
76 and above	151220	Tatarpur

Appendix VII - Village Directory

List of villages according to the proportion of the scheduled castes and the scheduled tribes to the total population by ranges.

District: Jalaun (165)

CD Block: Madhogarh(0375)

A - Scheduled Castes

Range of scheduled castes population (Percentages)	Location code number	Name of village
1	2	3
Nil	151047	Delpura
Nil	151049	Rahawali
Nil	151061	Ugarapura
Nil	151092	Machkachha
Less than 5	151024	Kharala
Less than 5	151103	Mahoi
5 - 10	151025	Puranpura
5 - 10	151031	Maharajpura
5 - 10	151053	Garhiya
5 - 10	151062	Rasoolpura
5 - 10	151068	Kanchanpur
5 - 10	151071	Hinguta
5 - 10	151091	Asahana
5 - 10	151101	Karmara
11 - 20	151027	Akbarpura
11 - 20	151028	Rudpura Madhogarh
11 - 20	151036	Surpatpura
11 - 20	151050	Kasimpur
11 - 20	151056	Gohan
11 - 20	151058	Randhaura
11 - 20	151059	Kunnau
11 - 20	151064	Gorabhoopaka
11 - 20	151065	Jaitpura
11 - 20	151074	Saravan
11 - 20	151075	Sultanpura
11 - 20	151088	Biriya Madhogarh
11 - 20	151090	Kailor
11 - 20	151093	Supanunayacha
21 - 30	151026	Rajpura
21 - 30	151034	Mihauni
21 - 30	151063	Itua Kanar
21 - 30	151079	Kutra
21 - 30	151080	Atagaon
21 - 30	151082	Sihari Madhogarh
21 - 30	151084	Galampura

Appendix VII - Village Directory

List of villages according to the proportion of the scheduled castes and the scheduled tribes to the total population by ranges.

District: Jalaun (165)

CD Block: Madhogarh(0375)

A - Scheduled Castes

Range of scheduled castes population (Percentages)	Location code number	Name of village
1	2	3
21 - 30	151085	Harauli
21 - 30	151086	Dikauli Madhogarh
21 - 30	151087	Hadalpura
21 - 30	151100	Aheta
21 - 30	151104	Gopalpura
21 - 30	151106	Atrauli
21 - 30	151107	Atarehati
21 - 30	151108	Sarra
21 - 30	151145	Sirsadogarhi
21 - 30	151147	Bhanga
21 - 30	151148	Ikahra
21 - 30	151150	Chaki
31 - 40	151037	Budhanpura
31 - 40	151038	Surawali Madhogarh
31 - 40	151040	Kursenda
31 - 40	151041	Dhamna
31 - 40	151045	Chitauri
31 - 40	151052	Shahbajpur
31 - 40	151060	Bhaupur
31 - 40	151069	Rupapur
31 - 40	151076	Andhai
31 - 40	151097	Mijhauna
31 - 40	151102	Mahova
31 - 40	151149	Amkheda
41 - 50	151042	Khudadpura
41 - 50	151044	Chitaura
41 - 50	151048	Bijduvan
41 - 50	151051	Islampur
41 - 50	151057	Dadanpur
41 - 50	151066	Padkula
41 - 50	151067	Rajpura Jagir
41 - 50	151072	Bohara
41 - 50	151077	Kurauti
41 - 50	151078	Nichawadi
41 - 50	151094	Rampura Madhogarh
41 - 50	151098	Tajpura Avval
41 - 50	151099	Jamrehi Avval

Appendix VII - Village Directory

List of villages according to the proportion of the scheduled castes and the scheduled tribes to the total population by ranges.

District: Jalaun (165)

CD Block: Madhogarh(0375)

A - Scheduled Castes

Range of scheduled castes population (Percentages)	Location code number	Name of village
1	2	3
41 - 50	151146	Mirzapur
51 - 75	151023	Silauva Bujurg
51 - 75	151029	Ooncha
51 - 75	151032	Mingani
51 - 75	151073	Gohani
51 - 75	151081	Toar
51 - 75	151083	Sopta
51 - 75	151089	Kunvarpura Sihari
76 and above	151035	Gadrahi
76 and above	151043	Ramhetpura

Appendix VII - Village Directory

List of villages according to the proportion of the scheduled castes and the scheduled tribes to the total population by ranges.

District: Jalaun (165)

CD Block: Nadigaon(0376)

A - Scheduled Castes

Range of scheduled castes population (Percentages)	Location code number	Name of village
1	2	3
Nil	151113	Anghaura
Nil	151131	Magraul
Nil	151139	Sayan Madhogarh
Nil	151772	Chandupura
Nil	151778	Baridang
Nil	151779	Dangbhakraul
Nil	151780	Kemra
Nil	151787	Dang Sajera
Nil	151789	Sajera
Nil	151791	Dang Khajuri
Nil	151798	Lalpura
Nil	151800	Alampur
Nil	151806	Mansukhpura
Nil	151809	Kemra
Nil	151829	Khilli Konch
Nil	151842	Simora
Nil	151865	Dongarpura
Nil	151868	Chakdhai
Nil	151876	Kherai
Nil	151907	Rani Pura
Nil	151908	Rura
Nil	151909	Seoni Khurd
Nil	151911	Deori
Nil	151917	Karhiyapur
Less than 5	151129	Torna
Less than 5	151137	Hasupura
Less than 5	151773	Rooppura
Less than 5	151807	Budhera
Less than 5	151879	Khurd
Less than 5	151880	Mahalowa
Less than 5	151922	Kherabenda
5 - 10	151110	Parawar
5 - 10	151117	Barauli
5 - 10	151119	Kurra
5 - 10	151785	Arjunpura

Appendix VII - Village Directory

List of villages according to the proportion of the scheduled castes and the scheduled tribes to the total population by ranges.

District: Jalaun (165)

CD Block: Nadigaon(0376)

A - Scheduled Castes

Range of scheduled castes population (Percentages)	Location code number	Name of village
1	2	3
5 - 10	151796	Ganeshpura
5 - 10	151834	Chatsari
11 - 20	151109	Lahudi
11 - 20	151116	Raura
11 - 20	151120	Chhiriya Khurd
11 - 20	151127	Rura Sirsa
11 - 20	151143	Kamsera
11 - 20	151782	Bhakraul
11 - 20	151801	Kakrauli
11 - 20	151803	Salaiya Khurd
11 - 20	151808	Mau
11 - 20	151857	Barha
11 - 20	151871	Jara
11 - 20	151875	Tilokpura
11 - 20	151902	Hindokhra
21 - 30	151114	Naoli
21 - 30	151115	Kusmara
21 - 30	151126	Bangra
21 - 30	151130	Kuthaunda
21 - 30	151132	Gaderana Khurd
21 - 30	151141	Ingai Madhogarh
21 - 30	151144	Pardani
21 - 30	151777	Ghilaur
21 - 30	151786	Kurchauli
21 - 30	151790	Gidhawasa
21 - 30	151797	Sikandrapur
21 - 30	151810	Singpura
21 - 30	151815	Dhorpur
21 - 30	151816	Mawasa
21 - 30	151819	Aibra
21 - 30	151823	Beona
21 - 30	151826	Pandauri
21 - 30	151831	Benda
21 - 30	151833	Unchagaon
21 - 30	151835	Salaiya Buzurg
21 - 30	151837	Kailia
21 - 30	151843	Jaitpura

Appendix VII - Village Directory

List of villages according to the proportion of the scheduled castes and the scheduled tribes to the total population by ranges.

District: Jalaun (165)

CD Block: Nadigaon(0376)

A - Scheduled Castes

Range of scheduled castes population (Percentages)	Location code number	Name of village
1	2	3
21 - 30	151845	Lohai
21 - 30	151851	Sipura
21 - 30	151866	Basith
21 - 30	151870	Adlispura
21 - 30	151881	Khakal
21 - 30	151882	Tumra
21 - 30	151889	Khaksis
21 - 30	151904	Tajpura Sani
21 - 30	151914	Beona
21 - 30	151915	Biraura
21 - 30	151916	Badauan
21 - 30	151925	Rawa
31 - 40	151105	Gaderna
31 - 40	151111	Manpura (Gaura)
31 - 40	151118	Umri Madhogarh
31 - 40	151122	Kanharpura
31 - 40	151123	Rendhar
31 - 40	151124	Burhali
31 - 40	151134	Dawar Madhogarh
31 - 40	151142	Kudari Madhogarh
31 - 40	151775	Parasni
31 - 40	151788	Baoli
31 - 40	151792	Khajuri
31 - 40	151804	Maheshpura
31 - 40	151805	Jaganpura
31 - 40	151811	Ladupura
31 - 40	151813	Pachipura Khurd
31 - 40	151817	Khutela
31 - 40	151821	Jaitpura
31 - 40	151825	Chamrauwa Khurd
31 - 40	151832	Dabarkonch
31 - 40	151840	Deogaon
31 - 40	151846	Sikri Buzarg
31 - 40	151855	Seoni Buzurg
31 - 40	151859	Katkri Buzurg
31 - 40	151860	Kanhri
31 - 40	151885	Lariyapura

Appendix VII - Village Directory

List of villages according to the proportion of the scheduled castes and the scheduled tribes to the total population by ranges.

District: Jalaun (165)

CD Block: Nadigaon(0376)

A - Scheduled Castes

Range of scheduled castes population (Percentages)	Location code number	Name of village
1	2	3
31 - 40	151893	Diha
31 - 40	151894	Mahatwani Madhogarh
31 - 40	151897	Dhanja
31 - 40	151903	Keolari
31 - 40	151905	Gobardhanpura
31 - 40	151918	Khoaha
31 - 40	151921	Titrahhalilpur Parashuram
31 - 40	151924	Dhanaura
31 - 40	151926	Bhend
41 - 50	151112	Bargawan Madhaugarh
41 - 50	151125	Rudaoli Madhogarh
41 - 50	151136	Maragpura
41 - 50	151828	Barhal
41 - 50	151839	Dhera
41 - 50	151847	Pajoniyani
41 - 50	151853	Akniwa
41 - 50	151874	Kailiya Khurd
41 - 50	151883	Bhagwantpura
41 - 50	151900	Sulakhna
41 - 50	151901	Gangthra
41 - 50	151906	Kherawar
41 - 50	151923	Titrahhalilpur Khet
51 - 75	151121	Kunwarpura Thansingh
51 - 75	151133	Itaura Madhogarh
51 - 75	151140	Bahbalpura
51 - 75	151827	Kudaiya
51 - 75	151838	Pipri Kala
51 - 75	151841	Mohammadpura
51 - 75	151861	Masudpura
51 - 75	151864	Rajipura
51 - 75	151869	Kanasi
51 - 75	151877	Sadupura
51 - 75	151884	Jugrajpura
51 - 75	151920	Bhedpura Madhavgarh
76 and above	151776	Ishuri
76 and above	151891	Makundpura
76 and above	151912	Jhilara

Appendix VII - Village Directory

List of villages according to the proportion of the scheduled castes and the scheduled tribes to the total population by ranges.

District: Jalaun (165)

CD Block: Jalaun(0377)

A - Scheduled Castes

Range of scheduled castes population (Percentages)	Location code number	Name of village
1	2	3
Nil	151296	Sherpura
Nil	151302	Gulabpura
Nil	151322	Ummar Garh
Less than 5	151274	Dubra
5 - 10	151258	Mohanpur Kudari
5 - 10	151259	Kudra Karaundi
5 - 10	151275	Shekhpurbujurg
5 - 10	151315	Tanba
5 - 10	151321	Koripura Jalaun
5 - 10	151369	Harakka
11 - 20	151255	Navipura
11 - 20	151268	Atarchhala
11 - 20	151272	Gadhela
11 - 20	151277	Hathnakhurd
11 - 20	151278	Maokhurad
11 - 20	151287	Itahiya
11 - 20	151317	Kyamadi
11 - 20	151323	Ranwa
11 - 20	151357	Urgaon
11 - 20	151358	Garehana
21 - 30	151266	Singpura
21 - 30	151270	Ood
21 - 30	151271	Jagatpurahir
21 - 30	151279	Guplapurjalaun
21 - 30	151281	Hathnabujurg
21 - 30	151283	Hirapur
21 - 30	151285	Nagri
21 - 30	151292	Pratappura
21 - 30	151295	Madori
21 - 30	151306	Laharauva
21 - 30	151314	Salabad
21 - 30	151326	Udotpura
21 - 30	151335	Dhanauli
21 - 30	151337	Harkoti
21 - 30	151338	Kharra

Appendix VII - Village Directory

List of villages according to the proportion of the scheduled castes and the scheduled tribes to the total population by ranges.

District: Jalaun (165)

CD Block: Jalaun(0377)

A - Scheduled Castes

Range of scheduled castes population (Percentages)	Location code number	Name of village
1	2	3
21 - 30	151339	Dhanora Kala
21 - 30	151343	Bhitara
21 - 30	151348	Rura Malloo
21 - 30	151353	Panhara
21 - 30	151363	Karanpura
21 - 30	151366	Sihari Daudpur
31 - 40	151273	Pajuna
31 - 40	151284	Kuthondabujurg
31 - 40	151286	Nagra
31 - 40	151288	Jagneva
31 - 40	151289	Birahara
31 - 40	151294	Sarangpur
31 - 40	151298	Aurekhi
31 - 40	151301	Malakpura
31 - 40	151307	Dama
31 - 40	151308	Pama
31 - 40	151313	Sudhar
31 - 40	151316	Hatheri
31 - 40	151318	Sikra Raja
31 - 40	151329	Kunvarpura Jalaun
31 - 40	151330	Narainpura
31 - 40	151332	Gidhosa
31 - 40	151334	Khanuvan
31 - 40	151336	Gayar
31 - 40	151342	Luna
31 - 40	151345	Akorhi
31 - 40	151350	Gurhanyamatpur
31 - 40	151352	Surajpura
31 - 40	151359	Parvatpur
31 - 40	151360	Dahguvan
31 - 40	151365	Shekhpur Khurd
31 - 40	151370	Birpura
41 - 50	151256	Jipura
41 - 50	151262	Sahao
41 - 50	151276	Riniya
41 - 50	151282	Garhguan
41 - 50	151303	Chhiriyasalempur

Appendix VII - Village Directory

List of villages according to the proportion of the scheduled castes and the scheduled tribes to the total population by ranges.

District: Jalaun (165)

CD Block: Jalaun(0377)

A - Scheduled Castes

Range of scheduled castes population (Percentages)	Location code number	Name of village
1	2	3
41 - 50	151325	Lahchoora
41 - 50	151328	Chhani Khas
41 - 50	151340	Shahjadpura
41 - 50	151346	Paharpura
41 - 50	151347	Mandri
41 - 50	151349	Khajuri
41 - 50	151351	Harduiraja
41 - 50	151355	Kusmara
41 - 50	151362	SihariPadaya
41 - 50	151367	Makarandpura
41 - 50	151368	Nainpura
51 - 75	151257	Bhadvan
51 - 75	151264	Alaipura
51 - 75	151280	Sadopura
51 - 75	151290	Kashipura
51 - 75	151291	Haripura
51 - 75	151299	Mahiyakhas
51 - 75	151310	Sonaiparvai
51 - 75	151327	Devari
51 - 75	151331	Kaith
51 - 75	151344	Chhulapur
51 - 75	151354	Mahiya Kalampur
51 - 75	151364	Aidalpur
76 and above	151260	Biriyakhurd
76 and above	151305	Laharjalaun
76 and above	151361	Kuthondakhurd

Appendix VII - Village Directory

List of villages according to the proportion of the scheduled castes and the scheduled tribes to the total population by ranges.

District: Jalaun (165)

CD Block: Maheva(0378)

A - Scheduled Castes

Range of scheduled castes population (Percentages)	Location code number	Name of village
1	2	3
Nil	151375	Manpur
Nil	151418	Sikri Jarha
Nil	151425	Sawrooppur
Nil	151431	Danda
Nil	151436	Dahelkhand Dewara
Nil	151448	Bain
Nil	151460	Herayapur
Nil	151476	Hirapur Mustakil
Nil	151478	Gurakhas Mustakil
Nil	151488	Devkali Divara
Nil	151491	Tigara
Nil	151492	Shekhpur Bulda
Nil	151494	Ghasiyarepur
Less than 5	151372	Jitamau Mustakil
Less than 5	151373	Raipur
Less than 5	151401	Richahra
Less than 5	151427	Nadai
Less than 5	151430	Tandua
Less than 5	151435	Dahelkhand Mustakil
Less than 5	151446	Takawali
Less than 5	151456	Para
Less than 5	151463	Kahna
Less than 5	151475	Hirapur Divara
Less than 5	151477	Menupur Divara
Less than 5	151479	Shekhpur Gura Mustakil
5 - 10	151374	Maraiye
5 - 10	151422	Sohrapurata
5 - 10	151428	Bamhora
5 - 10	151429	Kukahnu
5 - 10	151438	Narhan Mustakil
5 - 10	151454	Sikri Rahmanpur
5 - 10	151455	Nurpur
5 - 10	151462	Shahjahanpur
5 - 10	151468	Bairai
11 - 20	151391	Niamatpur

Appendix VII - Village Directory

List of villages according to the proportion of the scheduled castes and the scheduled tribes to the total population by ranges.

District: Jalaun (165)

CD Block: Maheva(0378)

A - Scheduled Castes

Range of scheduled castes population (Percentages)	Location code number	Name of village
1	2	3
11 - 20	151394	Sareni Mustakil
11 - 20	151395	Pal
11 - 20	151398	Sikanna
11 - 20	151399	Nepanyan
11 - 20	151400	Simhara Kasimpur
11 - 20	151405	Singepur
11 - 20	151408	Lona
11 - 20	151420	Bamhori Khurd
11 - 20	151423	Rinyaivbendepur
11 - 20	151442	Mahewa
11 - 20	151444	Kutara Mustakil
11 - 20	151451	Khankri
11 - 20	151467	Khairai
11 - 20	151469	Imiliya Khurd
11 - 20	151474	Menupur Mustakil
11 - 20	151485	Kiratpur
11 - 20	151487	Devkali Mustakil
21 - 30	151376	Khargui Mustakil
21 - 30	151377	Khargui Dewara
21 - 30	151378	Malthuwa
21 - 30	151383	Abhedipur
21 - 30	151403	Jamlapur Choukhi
21 - 30	151407	Pithoupur
21 - 30	151410	Sarsai
21 - 30	151421	Churkhi
21 - 30	151432	Himmatpur
21 - 30	151434	Satrahju
21 - 30	151439	Urkhara Kalan
21 - 30	151440	Nibhana
21 - 30	151450	Musmirya
21 - 30	151453	Khalla
21 - 30	151458	Nasirpur
21 - 30	151461	Gargawan
21 - 30	151464	Bijapur
21 - 30	151465	Saidpur
21 - 30	151466	Sarsela
21 - 30	151471	Harkhupur

Appendix VII - Village Directory

List of villages according to the proportion of the scheduled castes and the scheduled tribes to the total population by ranges.

District: Jalaun (165)

CD Block: Maheva(0378)

A - Scheduled Castes

Range of scheduled castes population (Percentages)	Location code number	Name of village
1	2	3
21 - 30	151483	Mangrol Mustakil
31 - 40	151380	Bhitari
31 - 40	151382	Damras
31 - 40	151384	Urkhara Khurd
31 - 40	151386	Jarara Mustakil
31 - 40	151390	Kandaki Rihi Mustakil
31 - 40	151392	Ingui
31 - 40	151397	Simrasheikhpur Mustakil
31 - 40	151404	Dhamni
31 - 40	151406	Atrakala
31 - 40	151411	Babai
31 - 40	151441	Gora Kalan
31 - 40	151449	Binaura
31 - 40	151457	Haidarpur
31 - 40	151459	Sadhara
41 - 50	151413	Charsoni
41 - 50	151433	Bhagora
41 - 50	151447	Hathnaura
41 - 50	151481	Padri Mustakil
51 - 75	151381	Chak Gahpura
51 - 75	151445	Piproudha
51 - 75	151470	Sahrapur
76 and above	151402	Atrakhurd
76 and above	151409	Jalapur Churkhi
76 and above	151416	Sem

Appendix VII - Village Directory

List of villages according to the proportion of the scheduled castes and the scheduled tribes to the total population by ranges.

District: Jalaun (165)

CD Block: Kadaura(0379)

A - Scheduled Castes

Range of scheduled castes population (Percentages)	Location code number	Name of village
1	2	3
Nil	151509	Pandepur
Nil	151513	Sultanpur Kalpi
Nil	151524	Rayar Divara
Nil	151534	Balbhadrapur
Nil	151537	Sujan Pur
Nil	151575	Kyotara
Nil	151576	Himanpura
Nil	151592	Sahadatpur
Less than 5	151506	Bhabhuua
Less than 5	151527	Guloli Mustkil
Less than 5	151528	Suroli Mustkil
Less than 5	151529	Dhmna
Less than 5	151580	Madraladpur
Less than 5	151581	Mauhari
Less than 5	151606	Gohana
5 - 10	151523	Jairampur
5 - 10	151526	Guloli Divara
5 - 10	151553	Sunahta
5 - 10	151563	Basrehi
5 - 10	151577	Pathreta
5 - 10	151596	Abhirva
5 - 10	151608	Kusmra Bavani
11 - 20	151530	Lamsar
11 - 20	151535	Tirahi
11 - 20	151550	Rasulpur
11 - 20	151561	Parsan
11 - 20	151570	Chatela
11 - 20	151585	Taharpur
11 - 20	151590	Etor Bavani
11 - 20	151594	Okaruaa
11 - 20	151598	Ekona
11 - 20	151603	Lodipur
11 - 20	151605	Jaksiya
11 - 20	151609	Udanpur
21 - 30	151504	Sandi

Appendix VII - Village Directory

List of villages according to the proportion of the scheduled castes and the scheduled tribes to the total population by ranges.

District: Jalaun (165)

CD Block: Kadaura(0379)

A - Scheduled Castes

Range of scheduled castes population (Percentages)	Location code number	Name of village
1	2	3
21 - 30	151505	Akori
21 - 30	151517	Masgav
21 - 30	151518	Vardoli
21 - 30	151533	Surola
21 - 30	151548	Kuane Khera
21 - 30	151551	Jora Khera
21 - 30	151552	Imiliya Bujurg
21 - 30	151555	Kahta(Hamirpur)
21 - 30	151556	Amisa
21 - 30	151557	Dashahri
21 - 30	151558	Karamchandpur
21 - 30	151572	Nagva
21 - 30	151579	Bheri Khurd
21 - 30	151582	Mavai Ahir
21 - 30	151584	Sondhi
21 - 30	151589	Parosa 2
21 - 30	151593	Bagi
21 - 30	151597	Pali
21 - 30	151599	Raela
21 - 30	151601	Alipur
21 - 30	151610	Khutmila
31 - 40	151501	Bhadhrekhi
31 - 40	151503	Chamari
31 - 40	151508	Pipraya
31 - 40	151516	Osargav
31 - 40	151522	Lohargav
31 - 40	151532	Varhi
31 - 40	151538	Akbarpur
31 - 40	151540	Kusmara
31 - 40	151544	Kurhana Alamgir
31 - 40	151546	Dadupur
31 - 40	151547	Matra
31 - 40	151549	Garehi
31 - 40	151559	Mavai Brahmn
31 - 40	151566	Naka
31 - 40	151578	Baragawn
31 - 40	151587	Babina

Appendix VII - Village Directory

List of villages according to the proportion of the scheduled castes and the scheduled tribes to the total population by ranges.

District: Jalaun (165)

CD Block: Kadaura(0379)

A - Scheduled Castes

Range of scheduled castes population (Percentages)	Location code number	Name of village
1	2	3
31 - 40	151600	Manjhwar
31 - 40	151602	Nisvapur
41 - 50	151500	Okasa
41 - 50	151502	Aata
41 - 50	151514	Kashirampur
41 - 50	151515	Chhok
41 - 50	151543	Surahiti
41 - 50	151565	Margaya
41 - 50	151571	Kana Khera
41 - 50	151573	Chandrsi
41 - 50	151583	Hansa
41 - 50	151595	Sajehra
51 - 75	151510	Tagarepur
51 - 75	151512	Jolhopur
51 - 75	151521	Nivari
51 - 75	151531	Devpura
51 - 75	151536	Var Khera
51 - 75	151539	Etora
51 - 75	151541	Bara
51 - 75	151542	Gura
51 - 75	151569	Pandora
51 - 75	151586	Kathpurva
51 - 75	151604	Jamrehi
51 - 75	151607	Harchandpur
76 and above	151562	Samsi
76 and above	151588	Pharhampur

Appendix VII - Village Directory

List of villages according to the proportion of the scheduled castes and the scheduled tribes to the total population by ranges.

District: Jalaun (165)

CD Block: Dakor(0380)

A - Scheduled Castes

Range of scheduled castes population (Percentages)	Location code number	Name of village
1	2	3
Nil	151637	Lahariya Rural
Nil	151655	Amguwan
Nil	151678	Chak Orai
Nil	151688	Gora Khurd
Nil	151691	Kurauna
Nil	151703	Shahpura
Nil	151728	Amrodh
Nil	151740	Sindholi
Nil	151741	Karthara
Less than 5	151612	Barha Jalaun
Less than 5	151658	Banphara
Less than 5	151663	Jaipura
Less than 5	151676	Bardar
Less than 5	151710	Kajupura
Less than 5	151726	Seorhi
Less than 5	151766	Gurha
5 - 10	151628	Malupura
5 - 10	151673	Laikupur
5 - 10	151737	Nunbai
5 - 10	151759	Makrechha
5 - 10	151764	Rampura
11 - 20	151619	Daulatpura Orai
11 - 20	151627	Viyaspura
11 - 20	151652	Piya Nirjanpur
11 - 20	151672	Karmer
11 - 20	151682	Dhar Goan
11 - 20	151685	Tikar
11 - 20	151687	Karwi Khurd
11 - 20	151690	Kharka
11 - 20	151692	Ajnari
11 - 20	151693	Badera
11 - 20	151700	Kusmiliya
11 - 20	151704	Girthan
11 - 20	151709	Sesa
11 - 20	151714	Dhagwan Kalan

Appendix VII - Village Directory

List of villages according to the proportion of the scheduled castes and the scheduled tribes to the total population by ranges.

District: Jalaun (165)

CD Block: Dakor(0380)

A - Scheduled Castes

Range of scheduled castes population (Percentages)	Location code number	Name of village
1	2	3
11 - 20	151718	Chawanpura
11 - 20	151743	Kishora
11 - 20	151750	Goran
11 - 20	151756	Dakore
11 - 20	151763	Airi
11 - 20	151767	Simiriya
21 - 30	151613	Kusmi
21 - 30	151625	Khera Kalan
21 - 30	151633	Magrayan
21 - 30	151635	Bohadpura
21 - 30	151646	Hazratpura
21 - 30	151647	Kakahra
21 - 30	151649	Aunta
21 - 30	151651	Ruraaddu
21 - 30	151662	Rageda
21 - 30	151665	Ragoli
21 - 30	151667	Sarsoki
21 - 30	151671	Ajnara
21 - 30	151675	Rirwa
21 - 30	151677	Dadari
21 - 30	151683	Dhamni Buzurg
21 - 30	151684	Air
21 - 30	151689	Karwi Buzurg
21 - 30	151720	Ait
21 - 30	151721	Sei
21 - 30	151730	Kurkuru
21 - 30	151732	Pur
21 - 30	151738	Said Nagar
21 - 30	151748	Sikari Vyas
21 - 30	151752	Barsar
21 - 30	151753	Jaisari Kalan
21 - 30	151757	Jaisari Khurd
21 - 30	151761	Mohana
21 - 30	151765	Bandhauri
31 - 40	151611	Hardoi Gujar
31 - 40	151614	Imiliya
31 - 40	151615	Kharusa

Appendix VII - Village Directory

List of villages according to the proportion of the scheduled castes and the scheduled tribes to the total population by ranges.

District: Jalaun (165)

CD Block: Dakor(0380)

A - Scheduled Castes

Range of scheduled castes population (Percentages)	Location code number	Name of village
1	2	3
31 - 40	151621	Akorhi
31 - 40	151629	Tiktoli
31 - 40	151630	Etwan Jalaun
31 - 40	151631	Minora Orai
31 - 40	151632	Gadhhar
31 - 40	151636	Mawai Maukhari
31 - 40	151640	Karsan
31 - 40	151648	Atariya
31 - 40	151657	Jalalpur Chirgawan
31 - 40	151661	Chaurasi
31 - 40	151664	Rewa
31 - 40	151666	Bandha
31 - 40	151674	Bamohri Kalan
31 - 40	151679	Kuiyan
31 - 40	151680	Maukhri
31 - 40	151681	Kuthonda
31 - 40	151694	Mohammadabad
31 - 40	151695	Chilli
31 - 40	151701	Kapasi
31 - 40	151707	Nunsai
31 - 40	151708	Narchha
31 - 40	151711	Kaitheri
31 - 40	151736	Binaura
31 - 40	151754	Kamtha
31 - 40	151758	Kahta
41 - 50	151618	Bardh
41 - 50	151624	Kankan Khera
41 - 50	151634	Kukar Gaon
41 - 50	151654	Chakjagdeopur
41 - 50	151670	Minorakalpi
41 - 50	151702	Bhua
41 - 50	151717	Somai
41 - 50	151722	Dhurat
41 - 50	151723	Pachokhra
41 - 50	151731	Aindha
41 - 50	151735	Khadani
41 - 50	151749	Timron

Appendix VII - Village Directory

List of villages according to the proportion of the scheduled castes and the scheduled tribes to the total population by ranges.

District: Jalaun (165)

CD Block: Dakor(0380)

A - Scheduled Castes

Range of scheduled castes population (Percentages)	Location code number	Name of village
1	2	3
51 - 75	151620	Dhagwan Khurd
51 - 75	151623	Parwa
51 - 75	151641	Bajida
51 - 75	151642	Usar Gaon
51 - 75	151643	Madora
51 - 75	151645	Jagatpur Buzurg
51 - 75	151650	Lahura
51 - 75	151656	Guta Khurd
51 - 75	151660	Intarora
51 - 75	151668	Rahiya
51 - 75	151669	Ikhlashpur
51 - 75	151697	Birguan
51 - 75	151698	Phoolpura
51 - 75	151699	Ikahra
51 - 75	151712	Bara Gaon
51 - 75	151713	Riniyan
51 - 75	151724	Bhitara
51 - 75	151725	Tikariya
76 and above	151659	Daulatpura Kalpi

Appendix VII - Village Directory

List of villages according to the proportion of the scheduled castes and the scheduled tribes to the total population by ranges.

District: Jalaun (165)

CD Block: Konch(0381)

A - Scheduled Castes

Range of scheduled castes population (Percentages)	Location code number	Name of village
1	2	3
Nil	151988	Jhala
Nil	151989	Dhohar
Nil	151997	Khera Darhi
Nil	152018	Chautarhai
Nil	152019	Hunauna
Nil	152046	Sala
Nil	152049	Rukhana
Less than 5	151938	Kudra Khurd
Less than 5	151944	Sami
Less than 5	151985	Chamrathakurpur
Less than 5	152040	Hardua
Less than 5	152043	Gumaoli
5 - 10	151943	Ratanpura Lahar
5 - 10	151987	Arazilane
11 - 20	151955	Nagepura
11 - 20	151964	Chamarsena
11 - 20	151965	Konch Badpura
11 - 20	151973	Manori
11 - 20	151976	Barauda Khurd
11 - 20	151977	Ghusia
11 - 20	152005	Kamtari
11 - 20	152024	Ingui Khurd
11 - 20	152026	Parethha
11 - 20	152032	Shahpura
11 - 20	152042	Mawai Ait
11 - 20	152047	Thurat Sojna
21 - 30	151933	Kudari Konch
21 - 30	151934	Dabkai
21 - 30	151946	Karyaoli
21 - 30	151950	Topor
21 - 30	151951	Basti
21 - 30	151952	Gorakaranpur
21 - 30	151968	Panyara
21 - 30	151975	Simiriya
21 - 30	151979	Birgawan Buzurg
21 - 30	152003	Kishunpura

Appendix VII - Village Directory

List of villages according to the proportion of the scheduled castes and the scheduled tribes to the total population by ranges.

District: Jalaun (165)

CD Block: Konch(0381)

A - Scheduled Castes

Range of scheduled castes population (Percentages)	Location code number	Name of village
1	2	3
21 - 30	152012	Chandurra
21 - 30	152013	Pindari
21 - 30	152014	Basob
21 - 30	152025	Pirona
21 - 30	152033	Amita
21 - 30	152038	Dhamseni
21 - 30	152044	Chhiraoli
21 - 30	152048	Bharsunda
31 - 40	151929	Babupura State
31 - 40	151937	Khabri
31 - 40	151939	Kudra Buzurg
31 - 40	151940	Pachipuri
31 - 40	151941	Chamrauwa Buzurg
31 - 40	151948	Rampursaneta
31 - 40	151949	Ata
31 - 40	151954	Bhadeora
31 - 40	151956	Chachenda
31 - 40	151957	Lona
31 - 40	151958	Kunwarpura Konch
31 - 40	151960	Pachipura Kalan
31 - 40	151961	Chhani
31 - 40	151962	Gurati
31 - 40	151963	Sikri
31 - 40	151966	Padri
31 - 40	151967	Bhadari
31 - 40	151972	Diravati
31 - 40	151978	Anda
31 - 40	151981	Chamend
31 - 40	151993	Bohara
31 - 40	151995	Imlori
31 - 40	151999	Kheri
31 - 40	152000	Magra
31 - 40	152002	Sunaya
31 - 40	152006	Bhepta
31 - 40	152007	Nari
31 - 40	152008	Pahargaon
31 - 40	152010	Chandni

Appendix VII - Village Directory

List of villages according to the proportion of the scheduled castes and the scheduled tribes to the total population by ranges.

District: Jalaun (165)

CD Block: Konch(0381)

A - Scheduled Castes

Range of scheduled castes population (Percentages)	Location code number	Name of village
1	2	3
31 - 40	152017	Chamari
31 - 40	152020	Jamrohikalan
31 - 40	152034	Satoh
31 - 40	152039	Jakhauli
31 - 40	152045	Jamrohi Khurd
41 - 50	151930	Gaindoli
41 - 50	151936	Iteura Konch
41 - 50	151942	Asupura
41 - 50	151945	Hinguta
41 - 50	151969	Taharpura
41 - 50	151971	Barsesi
41 - 50	151974	Kaithi
41 - 50	151980	Jujharpura
41 - 50	151983	Braoda Kalan
41 - 50	151992	Ghamuri
41 - 50	151996	Umri Konch
41 - 50	152004	Phulella
41 - 50	152016	Birgawan Khurd
41 - 50	152022	Inguikalan
41 - 50	152036	Bilayan
41 - 50	152037	Birasni
41 - 50	152041	Kailra
51 - 75	151931	Bharari
51 - 75	151984	Kunda
51 - 75	151991	Darhi
51 - 75	151994	Seta
51 - 75	151998	Paretha
51 - 75	152001	Kaushalpur

Appendix VII - Village Directory

List of villages according to the proportion of the scheduled castes and the scheduled tribes to the total population by ranges.

District: Jalaun (165)

CD Block: Rampura(0373)

B - Scheduled Tribes

Range of scheduled tribes population (percentages)	Location code number	Name of village
1	2	3
Nil	150895	Sultan Pura Jagir
Nil	150897	Dikauli Jagir
Nil	150899	Bhailavli
Nil	150900	Siddha Pura
Nil	150901	Rithaura
Nil	150902	Mirzapur Jagir
Nil	150903	Hanumantpura
Nil	150904	Rathauranpura
Nil	150905	Jaigha
Nil	150906	Karra
Nil	150907	Mai
Nil	150908	Kusepura
Nil	150909	Ninawali Jagir
Nil	150910	Kishunpura
Nil	150911	Naraul
Nil	150912	Rampura
Nil	150913	Mahoota
Nil	150914	Bhitaura
Nil	150915	Kanjausa
Nil	150916	Madepura
Nil	150917	Kanar
Nil	150919	Hamirpura
Nil	150920	Ratanpura
Nil	150922	Udotpura Jagir
Nil	150925	Mahmoodpur
Nil	150926	Rudawali
Nil	150927	Himmatpur
Nil	150928	Gurha
Nil	150929	Bera
Nil	150930	Mahtauli
Nil	150931	Pura
Nil	150932	Chandawali
Nil	150934	Bilauha
Nil	150936	Patrahi
Nil	150938	Ninawali Kothi
Nil	150939	Kanjhari
Nil	150940	Alampura

Appendix VII - Village Directory

List of villages according to the proportion of the scheduled castes and the scheduled tribes to the total population by ranges.

District: Jalaun (165)

CD Block: Rampura(0373)

B - Scheduled Tribes

Range of scheduled tribes population (percentages)	Location code number	Name of village
1	2	3
Nil	150941	Husepura Surai
Nil	150942	Bahadurpur
Nil	150943	Maktaura
Nil	150944	Ramanipur
Nil	150945	Chhauna
Nil	150947	Manpura
Nil	150948	Dhoota
Nil	150950	Bahrai
Nil	150951	Lutauli
Nil	150952	Lidaupur
Nil	150961	Kasba
Nil	150962	Baghawali
Nil	150963	Pachokhara
Nil	150964	Tihar
Nil	150965	Fatehpur Kala
Nil	150966	Sonepura
Nil	150967	Dharmpurajagir
Nil	150968	Jajepura
Nil	150969	Babupura
Nil	150970	Nawar
Nil	150971	Lodhipura
Nil	150972	Guplapur Madhogarh
Nil	150973	Jasuvapur
Nil	150974	Sonapur
Nil	150975	Madnepur Madhogarh
Nil	150976	Pichaura
Nil	150977	Khairai
Nil	150978	Gorachiraiya
Nil	150979	Majith
Nil	150980	Dharampur Ubari
Nil	150981	Prithvipura
Nil	150982	Dhamrehi
Nil	150983	Jamrehisani
Less than 5	150896	Bilaund
Less than 5	150918	Jagammanpur
Less than 5	150923	Husepura Jagir

Appendix VII - Village Directory

List of villages according to the proportion of the scheduled castes and the scheduled tribes to the total population by ranges.

District: Jalaun (165)

CD Block: Kuthaund(0374)

B - Scheduled Tribes

Range of scheduled tribes population (percentages)	Location code number	Name of village
1	2	3
Nil	150984	Jalaun Khurd
Nil	150985	Silauwa Jagir
Nil	150986	Kota Diwara
Nil	150988	Tolakpur
Nil	150989	Motipur Mustakil
Nil	150990	Kota Mustakil
Nil	150991	Shekhpur Ahir
Nil	150992	Kurauli
Nil	150993	Bawali
Nil	150994	Nakelpura
Nil	150995	Bhojapur
Nil	150996	Bjuvapur Diwara
Nil	150999	Paren Mustakil
Nil	151000	Tirawali
Nil	151001	Jamalipur
Nil	151002	Bjuvapur Mustakil
Nil	151003	Hajipur
Nil	151004	Nimgaon
Nil	151005	Jalalpur
Nil	151006	Kiruaha
Nil	151008	Hamidpur
Nil	151009	Jamlapur Junnardar
Nil	151010	Khednkanar
Nil	151012	Salempur Kanar
Nil	151013	Mahpauli
Nil	151014	Abdullapur Kanar
Nil	151015	Iton
Nil	151016	Nawada
Nil	151017	Singtauli
Nil	151019	Ajitapur
Nil	151020	Kutubpur
Nil	151021	Ghilauva
Nil	151022	Kurepura Kanar
Nil	151154	Sipura Mustakil
Nil	151155	Kheda Mustakil
Nil	151156	Romai Mustakil
Nil	151157	Ladpur Mustakil

Appendix VII - Village Directory

List of villages according to the proportion of the scheduled castes and the scheduled tribes to the total population by ranges.

District: Jalaun (165)

CD Block: Kuthaund(0374)

B - Scheduled Tribes

Range of scheduled tribes population (percentages)	Location code number	Name of village
1	2	3
Nil	151158	Daulatpur
Nil	151159	Mihauna
Nil	151161	Abudullapur Mustakil
Nil	151162	Shankarpur Gaon Mustakil
Nil	151164	Baghawali Mustakil
Nil	151166	Shankarpur Gaon Diwara
Nil	151167	Gajraura Mustakil
Nil	151168	Harshankarpur Mustakil
Nil	151171	Masgaon Mustakil
Nil	151172	Chauth
Nil	151173	Hasanpur
Nil	151175	Dharana
Nil	151176	Umari Mustakil
Nil	151178	Nainapur
Nil	151179	Hinnauli Mustakil
Nil	151180	Bhaderh Diwara
Nil	151181	Bhaderh Mustakil
Nil	151182	Durha Kalpi
Nil	151183	Aal
Nil	151184	Rurajaitiya
Nil	151185	Bijwaha
Nil	151186	Randhirpur
Nil	151187	Karmukha Mustakil
Nil	151188	Karmukha Diwara
Nil	151189	Kuthila
Nil	151190	Nizampur
Nil	151191	Inguri
Nil	151192	Salempur Kalpi
Nil	151193	Kuthond
Nil	151194	Gora Rathaur
Nil	151195	Surawali Jalaun
Nil	151196	Bariyapur
Nil	151197	Madnepur Jalaun
Nil	151198	Nahali
Nil	151199	Baraila
Nil	151200	Malpur
Nil	151201	Jugrajpur Mustakil

Appendix VII - Village Directory

List of villages according to the proportion of the scheduled castes and the scheduled tribes to the total population by ranges.

District: Jalaun (165)

CD Block: Kuthaund(0374)

B - Scheduled Tribes

Range of scheduled tribes population (percentages)	Location code number	Name of village
1	2	3
Nil	151202	Tikari Mustakil
Nil	151205	Lohai Diwara
Nil	151206	Lohai Mustakil
Nil	151207	Mao Kanar
Nil	151208	Navarejpur
Nil	151209	Pipri Gaharwar
Nil	151210	Kharka
Nil	151211	Lahar Kanar
Nil	151212	Karahiya
Nil	151213	Jargaon
Nil	151214	Gangaura
Nil	151215	Jakha
Nil	151217	Harsingpur
Nil	151218	Madaripur
Nil	151219	Muhammadpur
Nil	151220	Tatarpur
Nil	151221	Jamlapur Dhyan
Nil	151222	Kutlopur
Nil	151223	Shahjadeपुर
Nil	151225	Saidpur Ubari
Nil	151226	Daun
Nil	151227	Bichauli
Nil	151228	Lohari
Nil	151229	Sihari Chelapur
Nil	151230	Alampur Jagir
Nil	151231	Durgaon
Nil	151232	Kaithwa
Nil	151233	Sahvajpur
Nil	151234	Kartalapur
Nil	151236	Madora
Nil	151237	Bastepur
Nil	151238	Hadrukh
Nil	151239	Nawasi
Nil	151240	Panditpur
Nil	151241	Donapur
Nil	151243	Sirsakalar
Nil	151244	Patauwa

Appendix VII - Village Directory

List of villages according to the proportion of the scheduled castes and the scheduled tribes to the total population by ranges.

District: Jalaun (165)

CD Block: Kuthaund(0374)

B - Scheduled Tribes

Range of scheduled tribes population (percentages)	Location code number	Name of village
1	2	3
Nil	151245	Jaisinghapura
Nil	151246	Jugiyapur
Nil	151248	Tarsaur
Nil	151249	Chhani Ahir
Nil	151250	Jahtauli
Nil	151254	Pipariathgaiyan
Less than 5	151007	Rampura Jalaun
Less than 5	151216	Eikkon

Appendix VII - Village Directory

List of villages according to the proportion of the scheduled castes and the scheduled tribes to the total population by ranges.

District: Jalaun (165)

CD Block: Madhogarh(0375)

B - Scheduled Tribes

Range of scheduled tribes population (percentages)	Location code number	Name of village
1	2	3
Nil	151024	Kharala
Nil	151025	Puranpura
Nil	151026	Rajpura
Nil	151027	Akbarpura
Nil	151028	Rudpura Madhogarh
Nil	151029	Ooncha
Nil	151031	Maharajpura
Nil	151032	Mingani
Nil	151034	Mihauni
Nil	151035	Gadrahi
Nil	151036	Surpatpura
Nil	151037	Budhanpura
Nil	151038	Surawali Madhogarh
Nil	151040	Kursenda
Nil	151041	Dhamna
Nil	151042	Khudadpura
Nil	151043	Ramhetpura
Nil	151045	Chitauri
Nil	151047	Delpura
Nil	151048	Bijduvan
Nil	151049	Rahawali
Nil	151050	Kasimpur
Nil	151051	Islampur
Nil	151052	Shahbajpur
Nil	151053	Garhiya
Nil	151056	Gohan
Nil	151057	Dadanpur
Nil	151058	Randhaura
Nil	151059	Kunnau
Nil	151060	Bhaupur
Nil	151061	Ugarapura
Nil	151062	Rasoolpura
Nil	151063	Itua Kanar
Nil	151064	Gorabhoopaka
Nil	151065	Jaitpura
Nil	151066	Padkula
Nil	151067	Rajpura Jagir

Appendix VII - Village Directory

List of villages according to the proportion of the scheduled castes and the scheduled tribes to the total population by ranges.

District: Jalaun (165)

CD Block: Madhogarh(0375)

B - Scheduled Tribes

Range of scheduled tribes population (percentages)	Location code number	Name of village
1	2	3
Nil	151068	Kanchanpur
Nil	151069	Rupapur
Nil	151071	Hinguta
Nil	151072	Bohara
Nil	151073	Gohani
Nil	151074	Saravan
Nil	151075	Sultanpura
Nil	151076	Andhai
Nil	151077	Kurauti
Nil	151078	Nichawadi
Nil	151079	Kutra
Nil	151080	Atagaon
Nil	151081	Toar
Nil	151082	Sihari Madhogarh
Nil	151083	Sopta
Nil	151084	Galampura
Nil	151085	Harauli
Nil	151086	Dikauli Madhogarh
Nil	151087	Hadalpura
Nil	151088	Biriya Madhogarh
Nil	151089	Kunvarpura Sihari
Nil	151090	Kailor
Nil	151091	Asahana
Nil	151092	Machkachha
Nil	151093	Supanunayacha
Nil	151094	Rampura Madhogarh
Nil	151097	Mijhauna
Nil	151098	Tajpura Avval
Nil	151099	Jamrehi Avval
Nil	151100	Aheta
Nil	151101	Karmara
Nil	151102	Mahova
Nil	151103	Mahoi
Nil	151104	Gopalpura
Nil	151106	Atrauli
Nil	151107	Atarehati
Nil	151108	Sarra

Appendix VII - Village Directory

List of villages according to the proportion of the scheduled castes and the scheduled tribes to the total population by ranges.

District: Jalaun (165)

CD Block: Madhogarh(0375)

B - Scheduled Tribes

Range of scheduled tribes population (percentages)	Location code number	Name of village
1	2	3
Nil	151145	Sirsadogarhi
Nil	151146	Mirzapur
Nil	151147	Bhanga
Nil	151148	Ikahra
Nil	151149	Amkheda
Nil	151150	Chaki
Less than 5	151023	Silauva Bujurg
Less than 5	151044	Chitaura

Appendix VII - Village Directory

List of villages according to the proportion of the scheduled castes and the scheduled tribes to the total population by ranges.

District: Jalaun (165)

CD Block: Nadigaon(0376)

B - Scheduled Tribes

Range of scheduled tribes population (percentages)	Location code number	Name of village
1	2	3
Nil	151105	Gaderna
Nil	151109	Lahudi
Nil	151110	Parawar
Nil	151111	Manpura (Gaura)
Nil	151112	Bargawan Madhaugarh
Nil	151113	Anghaura
Nil	151114	Naoli
Nil	151116	Raura
Nil	151117	Barauli
Nil	151118	Umri Madhogarh
Nil	151119	Kurra
Nil	151120	Chhiriya Khurd
Nil	151121	Kunwarpura Thansingh
Nil	151122	Kanharpura
Nil	151123	Rendhar
Nil	151124	Burhaulti
Nil	151125	Rudaoli Madhogarh
Nil	151126	Bangra
Nil	151127	Rura Sirsa
Nil	151129	Torna
Nil	151130	Kuthaunda
Nil	151131	Magraul
Nil	151132	Gaderana Khurd
Nil	151133	Itaura Madhogarh
Nil	151134	Dawar Madhogarh
Nil	151136	Maragpura
Nil	151139	Sayan Madhogarh
Nil	151141	Ingai Madhogarh
Nil	151142	Kudari Madhogarh
Nil	151143	Kamsera
Nil	151772	Chandupura
Nil	151773	Rooppura
Nil	151775	Parasni
Nil	151776	Ishuri
Nil	151777	Ghilaur
Nil	151778	Baridang
Nil	151779	Dangbhakraul

Appendix VII - Village Directory

List of villages according to the proportion of the scheduled castes and the scheduled tribes to the total population by ranges.

District: Jalaun (165)

CD Block: Nadigaon(0376)

B - Scheduled Tribes

Range of scheduled tribes population (percentages)	Location code number	Name of village
1	2	3
Nil	151780	Kemra
Nil	151782	Bhakraul
Nil	151785	Arjunpura
Nil	151786	Kurchauli
Nil	151787	Dang Sajera
Nil	151788	Baoli
Nil	151789	Sajera
Nil	151790	Gidhawasa
Nil	151791	Dang Khajuri
Nil	151792	Khajuri
Nil	151796	Ganeshpura
Nil	151797	Sikandrapur
Nil	151798	Lalpur
Nil	151800	Alampur
Nil	151801	Kakrauli
Nil	151803	Salaiya Khurd
Nil	151804	Maheshpura
Nil	151805	Jaganpura
Nil	151806	Mansukhpura
Nil	151807	Budhera
Nil	151809	Kemra
Nil	151810	Singpura
Nil	151811	Ladupura
Nil	151813	Pachipura Khurd
Nil	151815	Dhorpur
Nil	151816	Mawasa
Nil	151817	Khutela
Nil	151819	Aibra
Nil	151821	Jaitpura
Nil	151823	Beona
Nil	151825	Chamrauwa Khurd
Nil	151826	Pandauri
Nil	151827	Kudaiya
Nil	151828	Barhal
Nil	151829	Khilli Konch
Nil	151831	Benda
Nil	151832	Dabarkonch

Appendix VII - Village Directory

List of villages according to the proportion of the scheduled castes and the scheduled tribes to the total population by ranges.

District: Jalaun (165)

CD Block: Nadigaon(0376)

B - Scheduled Tribes

Range of scheduled tribes population (percentages)	Location code number	Name of village
1	2	3
Nil	151833	Unchagaon
Nil	151834	Chatsari
Nil	151835	Salaiya Buzurg
Nil	151837	Kailia
Nil	151838	Pipri Kala
Nil	151839	Dhera
Nil	151840	Deogaon
Nil	151841	Mohammadpura
Nil	151842	Simora
Nil	151843	Jaitpura
Nil	151845	Lohai
Nil	151846	Sikri Buzarg
Nil	151847	Pajoniyan
Nil	151851	Sipura
Nil	151853	Akniwa
Nil	151855	Seoni Buzurg
Nil	151857	Barha
Nil	151859	Katkri Buzurg
Nil	151860	Kanhri
Nil	151861	Masudpura
Nil	151864	Rajipura
Nil	151865	Dongarpura
Nil	151866	Basith
Nil	151868	Chakdhai
Nil	151869	Kanasi
Nil	151870	Adlispura
Nil	151871	Jara
Nil	151874	Kailiya Khurd
Nil	151875	Tilokpura
Nil	151876	Kherai
Nil	151877	Sadupura
Nil	151879	Khurd
Nil	151880	Mahalowa
Nil	151881	Khakal
Nil	151882	Tumra
Nil	151883	Bhagwantpura
Nil	151884	Jugrajpura

Appendix VII - Village Directory

List of villages according to the proportion of the scheduled castes and the scheduled tribes to the total population by ranges.

District: Jalaun (165)

CD Block: Nadigaon(0376)

B - Scheduled Tribes

Range of scheduled tribes population (percentages)	Location code number	Name of village
1	2	3
Nil	151885	Lariyapura
Nil	151889	Khaksis
Nil	151891	Makundpura
Nil	151893	Diha
Nil	151894	Mahatwani Madhogarh
Nil	151897	Dhanja
Nil	151900	Sulakhna
Nil	151901	Gangthra
Nil	151902	Hindokhra
Nil	151903	Keolari
Nil	151904	Tajpura Sani
Nil	151905	Gobardhanpura
Nil	151906	Kherawar
Nil	151907	Rani Pura
Nil	151908	Rura
Nil	151909	Seoni Khurd
Nil	151911	Deori
Nil	151912	Jhilara
Nil	151914	Beona
Nil	151915	Biraura
Nil	151916	Badauan
Nil	151917	Karhiyapur
Nil	151918	Khoaha
Nil	151920	Bhedpura Madhavgarh
Nil	151921	Titrahaliipur Parashuram
Nil	151922	Kherabenda
Nil	151923	Titrahaliipur Khet
Nil	151924	Dhanaura
Nil	151925	Rawa
Less than 5	151115	Kusmara
Less than 5	151137	Hasupura
Less than 5	151140	Bahbalpura
Less than 5	151144	Pardani
Less than 5	151808	Mau
Less than 5	151926	Bhend

Appendix VII - Village Directory

List of villages according to the proportion of the scheduled castes and the scheduled tribes to the total population by ranges.

District: Jalaun (165)

CD Block: Jalaun(0377)

B - Scheduled Tribes

Range of scheduled tribes population (percentages)	Location code number	Name of village
1	2	3
Nil	151255	Navipura
Nil	151256	Jipura
Nil	151257	Bhadvan
Nil	151258	Mohanpur Kudari
Nil	151259	Kudra Karaundi
Nil	151260	Biriyakhurd
Nil	151264	Alaipura
Nil	151266	Singpura
Nil	151268	Atarchhala
Nil	151270	Ood
Nil	151271	Jagatpurahir
Nil	151272	Gadhela
Nil	151273	Pajuna
Nil	151274	Dubra
Nil	151275	Shekhpurbujurg
Nil	151276	Riniya
Nil	151277	Hathnakhurd
Nil	151278	Maokhurad
Nil	151279	Guplapurjalaun
Nil	151280	Sadopura
Nil	151281	Hathnabujurg
Nil	151282	Garhguan
Nil	151283	Hirapur
Nil	151284	Kuthondabujurg
Nil	151285	Nagri
Nil	151286	Nagra
Nil	151287	Itahiya
Nil	151288	Jagneva
Nil	151289	Birahara
Nil	151290	Kashipura
Nil	151291	Haripura
Nil	151292	Pratappura
Nil	151294	Sarangpur
Nil	151295	Madori
Nil	151296	Sherpura
Nil	151298	Aurekhi
Nil	151299	Mahiyakhas

Appendix VII - Village Directory

List of villages according to the proportion of the scheduled castes and the scheduled tribes to the total population by ranges.

District: Jalaun (165)

CD Block: Jalaun(0377)

B - Scheduled Tribes

Range of scheduled tribes population (percentages)	Location code number	Name of village
1	2	3
Nil	151301	Malakpura
Nil	151302	Gulabpura
Nil	151303	Chhiriyasalempur
Nil	151305	Laharjalaun
Nil	151306	Laharauva
Nil	151307	Dama
Nil	151308	Pama
Nil	151310	Sonaiparvai
Nil	151313	Sudhar
Nil	151314	Salabad
Nil	151315	Tanba
Nil	151316	Hatheri
Nil	151317	Kyamadi
Nil	151318	Sikra Raja
Nil	151321	Koripura Jalaun
Nil	151322	Ummar Garh
Nil	151323	Ranwa
Nil	151325	Lahchoora
Nil	151326	Udotpura
Nil	151327	Devari
Nil	151328	Chhani Khas
Nil	151329	Kunvarpura Jalaun
Nil	151330	Narainpura
Nil	151331	Kaith
Nil	151332	Gidhosa
Nil	151334	Khanuvan
Nil	151335	Dhanauli
Nil	151336	Gayar
Nil	151337	Harkoti
Nil	151338	Kharra
Nil	151339	Dhanora Kala
Nil	151340	Shahjadpura
Nil	151342	Luna
Nil	151343	Bhitara
Nil	151344	Chhulapur
Nil	151345	Akorhi
Nil	151346	Paharpura

Appendix VII - Village Directory

List of villages according to the proportion of the scheduled castes and the scheduled tribes to the total population by ranges.

District: Jalaun (165)

CD Block: Jalaun(0377)

B - Scheduled Tribes

Range of scheduled tribes population (percentages)	Location code number	Name of village
1	2	3
Nil	151347	Mandri
Nil	151348	Rura Malloo
Nil	151349	Khajuri
Nil	151350	Gurhanyamatpur
Nil	151351	Harduiraja
Nil	151352	Surajpura
Nil	151353	Panhara
Nil	151354	Mahiya Kalampur
Nil	151355	Kusmara
Nil	151357	Urgaon
Nil	151359	Parvatpur
Nil	151360	Dahguvan
Nil	151361	Kuthondakhurd
Nil	151362	Siharipadaya
Nil	151363	Karanpura
Nil	151364	Aidalpur
Nil	151365	Shekhpur Khurd
Nil	151366	Sihari Daudpur
Nil	151367	Makarandpura
Nil	151368	Nainpura
Nil	151369	Harakka
Nil	151370	Birpura
Less than 5	151262	Sahao
Less than 5	151358	Garehana

Appendix VII - Village Directory

List of villages according to the proportion of the scheduled castes and the scheduled tribes to the total population by ranges.

District: Jalaun (165)

CD Block: Maheva(0378)

B - Scheduled Tribes

Range of scheduled tribes population (percentages)	Location code number	Name of village
1	2	3
Nil	151372	Jitamau Mustakil
Nil	151373	Raipur
Nil	151374	Maraiye
Nil	151375	Manpur
Nil	151376	Khargui Mustakil
Nil	151377	Khargui Dewara
Nil	151378	Malthuwa
Nil	151380	Bhitari
Nil	151381	Chak Gahpura
Nil	151382	Damras
Nil	151383	Abhedipur
Nil	151384	Urkhara Khurd
Nil	151386	Jarara Mustakil
Nil	151390	Kandaki Rihhi Mustakil
Nil	151391	Niamatpur
Nil	151392	Ingui
Nil	151394	Sareni Mustakil
Nil	151395	Pal
Nil	151397	Simrasheikhpur Mustakil
Nil	151398	Sikanna
Nil	151399	Nepanyan
Nil	151400	Simhara Kasimpur
Nil	151401	Richahra
Nil	151402	Atrakhurd
Nil	151403	Jamlapur Choukhi
Nil	151404	Dhamni
Nil	151405	Singepur
Nil	151406	Atrakala
Nil	151407	Pithoupur
Nil	151408	Lona
Nil	151409	Jalapur Churkhi
Nil	151410	Sarsai
Nil	151411	Babai
Nil	151413	Charsoni
Nil	151416	Sem
Nil	151418	Sikri Jarha
Nil	151420	Bamhori Khurd

Appendix VII - Village Directory

List of villages according to the proportion of the scheduled castes and the scheduled tribes to the total population by ranges.

District: Jalaun (165)

CD Block: Maheva(0378)

B - Scheduled Tribes

Range of scheduled tribes population (percentages)	Location code number	Name of village
1	2	3
Nil	151421	Churkhi
Nil	151422	Sohrapurata
Nil	151423	Rinyaivbendepur
Nil	151425	Sawrooppur
Nil	151427	Nadai
Nil	151428	Bamhora
Nil	151429	Kukahnu
Nil	151430	Tandua
Nil	151431	Danda
Nil	151432	Himmatpur
Nil	151433	Bhagora
Nil	151434	Satrahju
Nil	151435	Dahelkhand Mustakil
Nil	151436	Dahelkhand Dewara
Nil	151439	Urkhara Kalan
Nil	151440	Nibhana
Nil	151441	Gora Kalan
Nil	151442	Maheva
Nil	151444	Kutara Mustakil
Nil	151445	Piproudha
Nil	151446	Takawali
Nil	151447	Hathnaura
Nil	151448	Bain
Nil	151449	Binaura
Nil	151450	Musmirya
Nil	151451	Khankri
Nil	151453	Khalla
Nil	151454	Sikri Rahmanpur
Nil	151455	Nurpur
Nil	151456	Para
Nil	151457	Haidarpur
Nil	151458	Nasirpur
Nil	151459	Sadhara
Nil	151460	Herayapur
Nil	151461	Gargawan
Nil	151462	Shahjahanpur
Nil	151463	Kahna

Appendix VII - Village Directory

List of villages according to the proportion of the scheduled castes and the scheduled tribes to the total population by ranges.

District: Jalaun (165)

CD Block: Maheva(0378)

B - Scheduled Tribes

Range of scheduled tribes population (percentages)	Location code number	Name of village
1	2	3
Nil	151465	Saidpur
Nil	151466	Sarsela
Nil	151467	Khairai
Nil	151468	Bairai
Nil	151469	Imiliya Khurd
Nil	151470	Sahrapur
Nil	151471	Harkhupur
Nil	151474	Menupur Mustakil
Nil	151475	Hirapur Divara
Nil	151476	Hirapur Mustakil
Nil	151477	Menupur Divara
Nil	151478	Gurakhas Mustakil
Nil	151479	Shekhpur Gura Mustakil
Nil	151481	Padri Mustakil
Nil	151483	Mangrol Mustakil
Nil	151485	Kiratpur
Nil	151487	Devkali Mustakil
Nil	151488	Devkali Divara
Nil	151491	Tigara
Nil	151492	Shekhpur Bulda
Nil	151494	Ghasiyarepur
Less than 5	151438	Narhan Mustakil
Less than 5	151464	Bijapur

Appendix VII - Village Directory

List of villages according to the proportion of the scheduled castes and the scheduled tribes to the total population by ranges.

District: Jalaun (165)

CD Block: Kadaura(0379)

B - Scheduled Tribes

Range of scheduled tribes population (percentages)	Location code number	Name of village
1	2	3
Nil	151500	Okasa
Nil	151501	Bhadhrekhi
Nil	151503	Chamari
Nil	151504	Sandi
Nil	151505	Akori
Nil	151506	Bhabhuua
Nil	151508	Pipraya
Nil	151509	Pandepur
Nil	151510	Tagarepur
Nil	151512	Jolhopur
Nil	151513	Sultanpur Kalpi
Nil	151514	Kashirampur
Nil	151517	Masgav
Nil	151518	Vardoli
Nil	151521	Nivari
Nil	151522	Lohargav
Nil	151523	Jairampur
Nil	151524	Rayar Divara
Nil	151526	Guloli Divara
Nil	151527	Guloli Mustkil
Nil	151529	Dhmna
Nil	151530	Lamsar
Nil	151531	Devpura
Nil	151532	Varhi
Nil	151533	Surola
Nil	151534	Balbhadrapur
Nil	151535	Tirahi
Nil	151536	Var Khera
Nil	151537	Sujan Pur
Nil	151539	Etora
Nil	151540	Kusmara
Nil	151541	Bara
Nil	151542	Gura
Nil	151543	Surahiti
Nil	151544	Kurhana Alamgir
Nil	151546	Dadupur
Nil	151547	Matra

Appendix VII - Village Directory

List of villages according to the proportion of the scheduled castes and the scheduled tribes to the total population by ranges.

District: Jalaun (165)

CD Block: Kadaura(0379)

B - Scheduled Tribes

Range of scheduled tribes population (percentages)	Location code number	Name of village
1	2	3
Nil	151548	Kuane Khera
Nil	151549	Garehi
Nil	151550	Rasulpur
Nil	151551	Jora Khera
Nil	151552	Imiliya Bujurg
Nil	151553	Sunahta
Nil	151555	Kahta(Hamirpur)
Nil	151556	Amisa
Nil	151557	Dashahri
Nil	151559	Mavai Brahmn
Nil	151561	Parsan
Nil	151562	Samsi
Nil	151563	Basrehi
Nil	151565	Margaya
Nil	151566	Naka
Nil	151569	Pandora
Nil	151570	Chatela
Nil	151571	Kana Khera
Nil	151572	Nagva
Nil	151573	Chandrsi
Nil	151575	Kyotara
Nil	151576	Himanpura
Nil	151577	Pathreta
Nil	151578	Baragawn
Nil	151579	Bheri Khurd
Nil	151580	Madraladpur
Nil	151581	Mauhari
Nil	151582	Mavai Ahir
Nil	151583	Hansa
Nil	151584	Sondhi
Nil	151585	Taharpur
Nil	151586	Kathpurva
Nil	151587	Babina
Nil	151588	Pharhampur
Nil	151589	Parosa 2
Nil	151590	Etora Bavani
Nil	151592	Sahadatpur

Appendix VII - Village Directory

List of villages according to the proportion of the scheduled castes and the scheduled tribes to the total population by ranges.

District: Jalaun (165)

CD Block: Kadaura(0379)

B - Scheduled Tribes

Range of scheduled tribes population (percentages)	Location code number	Name of village
1	2	3
Nil	151594	Okaruaa
Nil	151595	Sajehra
Nil	151596	Abhirva
Nil	151597	Pali
Nil	151598	Ekona
Nil	151599	Raela
Nil	151600	Manjhwar
Nil	151601	Alipur
Nil	151602	Nisvapur
Nil	151603	Lodipur
Nil	151604	Jamrehi
Nil	151605	Jaksiya
Nil	151606	Gohana
Nil	151608	Kusmra Bavani
Nil	151609	Udanpur
Nil	151610	Khutmila
Less than 5	151502	Aata
Less than 5	151515	Chhok
Less than 5	151516	Osargav
Less than 5	151528	Suroli Mustkil
Less than 5	151538	Akbarpur
Less than 5	151558	Karamchandpur
Less than 5	151593	Bagi
Less than 5	151607	Harchandpur

Appendix VII - Village Directory

List of villages according to the proportion of the scheduled castes and the scheduled tribes to the total population by ranges.

District: Jalaun (165)

CD Block: Dakor(0380)

B - Scheduled Tribes

Range of scheduled tribes population (percentages)	Location code number	Name of village
1	2	3
Nil	151612	Barha Jalaun
Nil	151613	Kusmi
Nil	151614	Imiliya
Nil	151615	Kharusa
Nil	151618	Bardh
Nil	151619	Daulatpura Orai
Nil	151620	Dhagwan Khurd
Nil	151621	Akorhi
Nil	151623	Parwa
Nil	151624	Kankan Khera
Nil	151625	Khera Kalan
Nil	151627	Viyaspura
Nil	151628	Malupura
Nil	151629	Tiktoli
Nil	151630	Etwan Jalaun
Nil	151631	Minora Orai
Nil	151632	Gadhhar
Nil	151633	Magrayan
Nil	151635	Bohadpura
Nil	151636	Mawai Maukhari
Nil	151637	Lahariya Rural
Nil	151640	Karsan
Nil	151641	Bajida
Nil	151642	Usar Gaon
Nil	151643	Madora
Nil	151645	Jagatpur Buzurg
Nil	151646	Hazratpura
Nil	151647	Kakahra
Nil	151648	Atariya
Nil	151649	Aunta
Nil	151650	Lahura
Nil	151651	Ruraaddu
Nil	151652	Piya Nirjanpur
Nil	151654	Chakjagdeopur
Nil	151655	Amguwan
Nil	151656	Guta Khurd
Nil	151657	Jalalpur Chirgawan

Appendix VII - Village Directory

List of villages according to the proportion of the scheduled castes and the scheduled tribes to the total population by ranges.

District: Jalaun (165)

CD Block: Dakor(0380)

B - Scheduled Tribes

Range of scheduled tribes population (percentages)	Location code number	Name of village
1	2	3
Nil	151658	Banphara
Nil	151659	Daulatpura Kalpi
Nil	151660	Intarora
Nil	151661	Chaursi
Nil	151662	Rageda
Nil	151663	Jaipura
Nil	151664	Rewa
Nil	151665	Ragoli
Nil	151666	Bandha
Nil	151667	Sarsoki
Nil	151668	Rahiya
Nil	151669	Ikhlashpur
Nil	151670	Minorakalpi
Nil	151671	Ajnara
Nil	151672	Karmer
Nil	151674	Bamohri Kalan
Nil	151675	Rirwa
Nil	151676	Bardar
Nil	151677	Dadari
Nil	151678	Chak Orai
Nil	151679	Kuiyan
Nil	151680	Maukhri
Nil	151681	Kuthonda
Nil	151682	Dhar Goan
Nil	151683	Dhamni Buzurg
Nil	151684	Air
Nil	151685	Tikar
Nil	151687	Karwi Khurd
Nil	151688	Gora Khurd
Nil	151689	Karwi Buzurg
Nil	151690	Kharka
Nil	151691	Kurauna
Nil	151692	Ajnari
Nil	151693	Badera
Nil	151695	Chilli
Nil	151697	Birguan
Nil	151698	Phoolpura

Appendix VII - Village Directory

List of villages according to the proportion of the scheduled castes and the scheduled tribes to the total population by ranges.

District: Jalaun (165)

CD Block: Dakor(0380)

B - Scheduled Tribes

Range of scheduled tribes population (percentages)	Location code number	Name of village
1	2	3
Nil	151699	Ikahra
Nil	151700	Kusmiliya
Nil	151702	Bhua
Nil	151703	Shahpura
Nil	151704	Girthan
Nil	151707	Nunsai
Nil	151708	Narchha
Nil	151709	Sesa
Nil	151710	Kajupura
Nil	151711	Kaitheri
Nil	151712	Bara Gaon
Nil	151713	Riniyan
Nil	151714	Dhagwan Kalan
Nil	151717	Somai
Nil	151721	Sei
Nil	151722	Dhurat
Nil	151723	Pachokhra
Nil	151724	Bhitara
Nil	151725	Tikariya
Nil	151726	Seorhi
Nil	151728	Amroth
Nil	151730	Kurkuru
Nil	151731	Aindha
Nil	151732	Pur
Nil	151735	Khadani
Nil	151736	Binaura
Nil	151737	Nunbai
Nil	151738	Said Nagar
Nil	151740	Sindholi
Nil	151741	Karthara
Nil	151743	Kishora
Nil	151748	Sikari Vyas
Nil	151749	Timron
Nil	151750	Goran
Nil	151752	Barsar
Nil	151753	Jaisari Kalan
Nil	151754	Kamtha

Appendix VII - Village Directory

List of villages according to the proportion of the scheduled castes and the scheduled tribes to the total population by ranges.

District: Jalaun (165)

CD Block: Dakor(0380)

B - Scheduled Tribes

Range of scheduled tribes population (percentages)	Location code number	Name of village
1	2	3
Nil	151756	Dakore
Nil	151757	Jaisari Khurd
Nil	151758	Kahta
Nil	151759	Makrechha
Nil	151761	Mohana
Nil	151763	Airi
Nil	151764	Rampura
Nil	151765	Bandhauri
Nil	151766	Gurha
Nil	151767	Simiriya
Less than 5	151611	Hardoi Gujar
Less than 5	151634	Kukar Gaon
Less than 5	151673	Laikupur
Less than 5	151694	Mohammadabad
Less than 5	151701	Kapasi
Less than 5	151718	Chawanpura
Less than 5	151720	Ait

Appendix VII - Village Directory

List of villages according to the proportion of the scheduled castes and the scheduled tribes to the total population by ranges.

District: Jalaun (165)

CD Block: Konch(0381)

B - Scheduled Tribes

Range of scheduled tribes population (percentages)	Location code number	Name of village
1	2	3
Nil	151929	Babupura State
Nil	151930	Gaindoli
Nil	151931	Bharari
Nil	151933	Kudari Konch
Nil	151934	Dabkai
Nil	151936	Iteura Konch
Nil	151937	Khabri
Nil	151938	Kudra Khurd
Nil	151939	Kudra Buzurg
Nil	151940	Pachipuri
Nil	151941	Chamrauwa Buzurg
Nil	151942	Asupura
Nil	151943	Ratanpura Lahar
Nil	151944	Sami
Nil	151945	Hinguta
Nil	151946	Karyaoli
Nil	151948	Rampursaneta
Nil	151949	Ata
Nil	151950	Topor
Nil	151951	Basti
Nil	151952	Gorakaranpur
Nil	151954	Bhadeora
Nil	151955	Nagepura
Nil	151956	Chachenda
Nil	151957	Lona
Nil	151958	Kunwarpura Konch
Nil	151960	Pachipura Kalan
Nil	151961	Chhani
Nil	151962	Gurati
Nil	151963	Sikri
Nil	151964	Chamarsena
Nil	151965	Konch Badpura
Nil	151966	Padri
Nil	151967	Bhadari
Nil	151968	Panyara
Nil	151969	Taharpura
Nil	151971	Barsesi

Appendix VII - Village Directory

List of villages according to the proportion of the scheduled castes and the scheduled tribes to the total population by ranges.

District: Jalaun (165)

CD Block: Konch(0381)

B - Scheduled Tribes

Range of scheduled tribes population (percentages)	Location code number	Name of village
1	2	3
Nil	151972	Diravati
Nil	151973	Manori
Nil	151974	Kaithi
Nil	151975	Simiriya
Nil	151976	Barauda Khurd
Nil	151977	Ghusia
Nil	151978	Anda
Nil	151979	Birgawan Buzurg
Nil	151980	Jujharpura
Nil	151981	Chamend
Nil	151983	Braoda Kalan
Nil	151984	Kunda
Nil	151985	Chamrathakurpur
Nil	151987	Arazilane
Nil	151988	Jhala
Nil	151989	Dhohar
Nil	151992	Ghamuri
Nil	151993	Bohara
Nil	151994	Seta
Nil	151995	Imlori
Nil	151996	Umri Konch
Nil	151997	Khera Darhi
Nil	151998	Paretha
Nil	151999	Kheri
Nil	152000	Magra
Nil	152001	Kaushalpur
Nil	152002	Sunaya
Nil	152003	Kishunpura
Nil	152004	Phulella
Nil	152005	Kamtari
Nil	152006	Bhepta
Nil	152007	Nari
Nil	152008	Pahargaon
Nil	152010	Chandni
Nil	152012	Chandurra
Nil	152014	Basob
Nil	152016	Birgawan Khurd

Appendix VII - Village Directory

List of villages according to the proportion of the scheduled castes and the scheduled tribes to the total population by ranges.

District: Jalaun (165)

CD Block: Konch(0381)

B - Scheduled Tribes

Range of scheduled tribes population (percentages)	Location code number	Name of village
1	2	3
Nil	152017	Chamari
Nil	152018	Chautarhai
Nil	152019	Hunauna
Nil	152020	Jamrohikalan
Nil	152022	Inguikalan
Nil	152024	Ingui Khurd
Nil	152026	Parethha
Nil	152032	Shahpura
Nil	152033	Amita
Nil	152034	Satoh
Nil	152036	Bilayan
Nil	152037	Birasni
Nil	152038	Dhamseni
Nil	152039	Jakhauli
Nil	152040	Hardua
Nil	152041	Kailra
Nil	152042	Mawai Ait
Nil	152043	Gumaoli
Nil	152044	Chhiraoli
Nil	152045	Jamrohi Khurd
Nil	152046	Sala
Nil	152047	Thurat Sojna
Nil	152048	Bharsunda
Nil	152049	Rukhana
Less than 5	152013	Pindari
Less than 5	152025	Pirona
5 - 10	151991	Darhi

Section-II : Town Directory

Note explaining the abbreviations used in Town Directory 2011 Census:-**Statement I :- Status and Growth History:****Column 1 – Serial Number:-** Self explanatory**Column 2:- Class, Name and civic status of town:-** The Class is presented according to population of the towns in 2011 Census as follows:

Population	Class	Population	Class
100,000 and above	I	10,000 – 19,999	IV
50,000 – 99,999	II	5,000 – 9,999	V
20,000 – 49,999	III	Below - 5,000	VI

The following abbreviations are used to denote the Civic Status of the town.

Civic Status	Codes	Civic Status	Codes
i Municipal Corporation	M.Corp.	xii Notified Town Area	NTA
ii Municipal Committee	MC	xiii Industrial Notified Area	INA
iii Municipal Council	M Cl	xiv Industrial Township	ITS
iv City Municipal Council	CMC	xv Township	TS
v Town Municipal Council	TMC	xvi Town Panchayat	TP
vi Municipal Board	MB	xvii Nagar Panchayat	NP
vii Municipality	M	xviii Town Committee/ Town Area Committee	TC
viii Cantonment Board / Cantonment	CB	xix Small Town Committee	ST
ix Notified Area	NA	xx Estate Office	EO
x Notified Town	NT	xxi Gram Panchayat	GP
xi Notified Area Committee/ Notified Area Council	NAC	xxii Census Town	CT

Column 3 - 25:- These columns are self explanatory**Statement II: - Physical Aspects and Location of town, 2009.****Column 1 - 2 Serial number and Name of town:-** Self explanatory**Columns 3 to 5 - Physical Aspects:-**In these columns the Rainfall and Maximum and Minimum Temperature of the town is recorded.**Columns 6 to 12:-** Name and road distance of the town (in kms.) from the State headquarters, District headquarters, Sub-divisional/Taluk/Tahsil/ Police station/Development Block/Island HQ., Nearest city with population of one lakh and more, Nearest city with population of five lakh and more, Railway

station and Bus route is recorded in these columns respectively. If the names mentioned in these columns are the same as the referent town itself, the distance is recorded as (0) zero.

Statement III – Civic and other Amenities, 2009:-

Column 1 - 2 Serial number and Name of town:- Self explanatory

Column 3 – Road length (in km.):- The information about the road length (in km.) within the limit of the town is recorded in this column.

Columns 4 to 7- System of drainage: - The system of drainage available in the town is indicated in these columns by the following codes:

<u>System of drainage</u>	<u>Codes</u>
Open drains	OD
Closed drains	CD
Both drains	BD

Columns 8 to 11-Number of latrines: - The number of various types of latrines available in the town is indicated in these columns.

Columns No. 12 & 13 – Protected water supply: - The information on source of water supply and system of water storage with capacity available in the town are given in these columns in the following codes:

Column 12 (Source of water supply)	Code	Column 13 (System of water storage)	Code
Tap water	T	Over Head Tank	OHT
Tube-well water	TW	Service Reservoir	SR
Tank Water	TK	River Infiltration Gallery	RIG
Well water	W	Bore Well Pumping System	BWP
		Pressure Tank	PT

The information on 2 major source of water supply is given in column 12 and the system of water storage with capacity against each in kilo-litres (in bracket) is presented in column 13.

Columns 14 Fire Fighting Service: - In case the fire fighting service is available in the referent town, 'yes' is recorded. If the facility is not available within the town, the name of the nearest place having this facility with its distance from the referent town has been recorded.

Columns 15 to 19- Electrification (Number of connections):-Different types of electric connections have been shown in these columns, i.e., Domestic, Industrial, Commercial, Road lighting (points) & others.

Statement IV: Medical Facilities, 2009:-

Columns 1 - 2 Serial number and Name of town: - Self explanatory

Columns 3 to 13 :- The number of various medical institutions such as Hospitals, Dispensaries, Health Center, Family Welfare Center, Maternity and Child Welfare Center, Maternity Homes, T.B. Hospital/clinic, Nursing Homes, Charitable Hospital/Nursing Home, Mobile Health Clinic and Others as available in the town, are indicated in these columns (along with number of beds in brackets).

If a medical facility is not available in the town, the name of the nearest place and its distance in kilometers from the town where the facility is available is mentioned.

Column 14 - Veterinary Hospital:-The Number of Veterinary Hospitals available in the town is given in this column.

Column 15 - Medicine Shop:-The number of Medicine shops available in the town is given in this column.

Statement V: Educational, Recreational and Cultural Facilities, 2009:-

Columns 1 - 2 Serial number and Name of town:- Self explanatory

Columns 3 to 15 Educational Facilities:- The information on number of Primary school, Middle school, Secondary school, Senior Secondary school, Arts/Science/ Commerce colleges (of degree level and above), Medical colleges, Engineering colleges, Management Institute/Colleges, Polytechnics, Recognized Shorthand, Typewriting and vocational training Institutions, Non-formal Education Center (Sarva Shiksha Abhiyan Center), Special School for disabled and Others available in the town, are indicated in these columns.

If an educational facility is not available in the town, the name of the nearest place and its distance in kilometers from the town where the facility is available is mentioned.

Columns 16 to 23 – Number of Social, Recreational and Culture Facilities :- The information on No. of Home Orphanage, Working women’s hostels (with No. of seats in bracket), No. of Old Age Home, Stadium, Cinema Theatre, Auditorium/Community halls, Public libraries and Reading rooms available in the town are given under these column.

Statement VI: Industry and Banking 2009:-

Columns 1 - 2 Serial number and Name of town:- Self explanatory

Columns 3 to 5 - Names of three most important commodities manufactured:- The names of three most important commodities manufactured in the town are given under these columns.

Columns 6 to 8 - Number of banks:- - The number of banks available in the referent town both Commercial and Co-operative banks are recorded against these columns.

Columns 9 & 10 – Number of Agricultural and Non Agricultural Credit Societies:- - The number of Agricultural and Non Agricultural Credit Societies available in the referent town are given in these columns.

Statement VII: Civic and other Amenities in Slums, 2009:-

This statement VII provides information on civic and other amenities in all slums whether notified or not and for all towns having statutory bodies, like Municipality, Municipal Corporation, Town area committee etc.

STATEMENT – I Status and Growth History

Sr. No.	Class, name and civic status of town	Location Code No.	Name of Taluk/ Tahsil/ Police Station/Islands etc.	Name of CD block	Area (sq. Km.)	Number of households including houseless households (2011 Census)	Scheduled Castes Population (2011 Census)	Scheduled Tribes Population (2011 Census)
1	2	3	4	5	6	7	8	9
1	IV, Rampura (NP),	0916500851801008	MADHOGARH		7	2205	3325	52
2	V, Umri (NP),	0916500851801009	MADHOGARH		4.5	1570	2104	0
3	IV, Madhogarh (NP),	0916500851801010	MADHOGARH		3.5	2202	3776	0
4	II, Jalaun (NPP),	0916500852801011	JALAUN		6.34	9560	10330	31
5	II, Kalpi (NPP),	0916500853801012	KALPI		9.73	8408	7864	51
6	IV, Kadaura (NP),	0916500853801013	KALPI		5.7	2515	3312	1
7	I, Orai (NPP + OG),	0916500854801014	ORAI		23.2	33919	50708	94
8	V, Kotra (NP),	0916500854801015	ORAI		3.1	1382	1686	4
9	II, Konch (NPP),	0916500855801016	KONCH		2.95	8655	8392	0
10	V, Nadigaon (NP),	0916500855801017	KONCH		5	1352	1555	0

STATEMENT – I Status and Growth History Cont..

Sr. No.	Class, name and civic status of town	Population and growth rate (in brackets) of the town at the Censuses of								
		1901	1911	1921	1931	1941	1951	1961	1971	1981
1	2	10	11	12	13	14	15	16	17	18
1	IV, Rampura (NP),	0 (0)	0 (0)	0 (0)	0 (0)	0 (0)	5356 (0)	0 (0)	0 (0)	7068 (0)
2	V, Umri (NP),	0 (0)	0 (0)	0 (0)	0 (0)	0 (0)	4734 (0)	0 (0)	0 (0)	6628 (0)
3	IV, Madhogarh (NP),	3538 (0)	3317 (0)	3148 (0)	2811 (0)	3896 (0)	3771 (0)	0 (0)	0 (0)	6845 (0)
4	II, Jalaun (NPP),	8573 (0)	8277 (0)	7324 (0)	8236 (0)	10375 (0)	11559 (0)	14101 (0)	19574 (0)	27650 (0)
5	II, Kalpi (NPP),	10139 (0)	10568 (0)	10037 (0)	9843 (0)	11530 (0)	14042 (0)	17278 (0)	21334 (0)	29114 (0)
6	IV, Kadaura (NP),	0 (0)	0 (0)	0 (0)	0 (0)	0 (0)	2971 (0)	0 (0)	0 (0)	6468 (0)
7	I, Orai (NPP + OG),	8458 (0)	9151 (0)	8914 (0)	11349 (0)	17242 (0)	21258 (0)	29587 (0)	42513 (0)	66397 (0)
8	V, Kotra (NP),	2873 (0)	0 (0)	0 (0)	0 (0)	0 (0)	0 (0)	0 (0)	0 (0)	5952 (0)
9	II, Konch (NPP),	15888 (0)	16480 (0)	14503 (0)	15150 (0)	18530 (0)	20732 (0)	23708 (0)	28403 (0)	35147 (0)
10	V, Nadigaon (NP),	4443 (0)	0 (0)	0 (0)	0 (0)	0 (0)	0 (0)	0 (0)	0 (0)	5183 (0)

STATEMENT – I Status and Growth History Cont..

Sr. No.	Class, name and civic status of town	Population and growth rate (in brackets) of the town at the Censuses of			Density (2011 Census)	Sex ratio		
		1991	2001	2011		1991	2001	2011
1	2	19	20	21	22	23	24	25
1	IV, Rampura (NP),	8820 (20.4)	10619 (20.4)	12944 (21.89)	1849.14	838	850	864
2	V, Umri (NP),	7453 (18.21)	8810 (18.21)	9248 (4.97)	2055.11	837	850	878
3	IV, Madhogarh (NP),	8882 (13.51)	10082 (13.51)	12858 (27.53)	3673.71	821	838	869
4	II, Jalaun (NPP),	38028 (31.63)	50057 (31.63)	56909 (13.69)	8976.18	867	875	893
5	II, Kalpi (NPP),	38885 (10.31)	42893 (10.31)	51670 (20.46)	5310.38	866	874	885
6	IV, Kadaura (NP),	10011 (26.4)	12654 (26.4)	14903 (17.77)	2614.56	854	882	900
7	I, Orai (NPP + OG),	98716 (41.13)	139318 (41.13)	190575 (36.79)	8214.44	834	865	881
8	V, Kotra (NP),	6929 (16.54)	8075 (16.54)	8390 (3.9)	2706.45	840	857	867
9	II, Konch (NPP),	45355 (12.1)	50844 (12.1)	53412 (5.05)	18105.76	875	875	892
10	V, Nadigaon (NP),	6118 (17.26)	7174 (17.26)	7991 (11.39)	1598.20	768	851	847

STATEMENT-II
Physical Aspects and Location of Towns, 2009

Sr. No.	Name of town	Physical aspects			Name of and road distance (in kms.)	
		Rainfall (in mm)	Temperature (in centigrade)		State HQ.	District HQ.
			Maximum	Minimum		
1	2	3	4	5	6	7
1	Rampura (NP)	655.7	41.2	6.3	LUCKNOW (245)	JALAUN (55)
2	Umri (NP)	655.7	41.2	6.3	LUCKNOW (250)	JALAUN (55)
3	Madhogarh (NP)	655.7	41.2	6.3	LUCKNOW (238)	JALAUN (48)
4	Jalaun (NPP)	655.7	41.2	6.3	LUCKNOW (226)	JALAUN (22)
5	Kalpi (NPP)	655.7	41.2	6.3	LUCKNOW (245)	JALAUN (34)
6	Kadaura (NP)	655.7	41.2	6.3	LUCKNOW (177)	JALAUN (52)
7	Orai (NPP + OG)	655.7	41.2	6.3	LUCKNOW (190)	JALAUN (0)
8	Kotra (NP)	655.7	41.2	6.3	LUCKNOW (212)	JALAUN (22)
9	Konch (NPP)	655.7	41.2	6.3	LUCKNOW (217)	JALAUN (30)
10	Nadigaon (NP)	655.7	41.2	6.3	LUCKNOW (240)	JALAUN (50)

STATEMENT-II Cont.....

Physical Aspects and Location of Towns, 2009						
Sr. No.	Name of town	Sub-Division/ Taluk/ Tahsil / Police station/ Development Block/ Island HQ.	Nearest city with population of one lakh and more	Nearest city with population of five lakh and more	Railway station	Bus route
1	2	8	9	10	11	12
1	Rampura (NP)	MADHOGARH (8)	ORAI (55)	JHANSI (165)	ORAI (55)	YES (0)
2	Umri (NP)	MADHOGARH (10)	ORAI (55)	KANPUR (145)	ORAI (55)	YES (0)
3	Madhogarh (NP)	MADHOGARH (0)	ORAI (48)	JHANSI (158)	ORAI (48)	YES (0)
4	Jalaun (NPP)	JALAUN (0)	ORAI (22)	KANPUR (115)	ORAI (22)	YES (0)
5	Kalpi (NPP)	KALPI (1)	ORAI (34)	KANPUR (76)	KALPI (1)	YES (0)
6	Kadaura (NP)	KALPI (27)	JHANSI (162)	KANPUR (103)	KALPI (27)	YES (0)
7	Orai (NPP + OG)	ORAI (0)	JHANSI (112)	JHANSI (112)	ORAI (0)	YES (0)
8	Kotra (NP)	ORAI (22)	ORAI (22)	JHANSI (102)	ETAH (13)	YES (0)
9	Konch (NPP)	KONCH (12)	ORAI (30)	KANPUR (138)	KONCH (0)	YES (0)
10	Nadigaon (NP)	KONCH (21)	ORAI (50)	JHANSI (120)	KONCH (21)	YES (0)

STATEMENT – III Civic and other Amenities, 2009

Sr. No.	Name of Town	Road length (in kms.)	System of drainage				Number of latrines			
			Open (OD)	Closed (CD)	Both - Open & Closed (BD)	Nil	Pit System	Flush/Pour Flush (Water borne)	Service	Others
1	2	3	4	5	6	7	8	9	10	11
1	Rampura (NP)	10.91	OD				170	80	10	0
2	Umri (NP)	27	OD				900	0	0	0
3	Madhogarh (NP)	14	OD				0	1169	0	1020
4	Jalaun (NPP)	55	OD				218	7677	1	2
5	Kalpi (NPP)	66			BD		0	5000	2	0
6	Kadavra (NP)	17.6	OD				74	525	1	0
7	Orai (NPP + OG)	148.4	OD				106	23898	0	7
8	Kotra (NP)	12.03	OD				0	500	0	0
9	Konch (NPP)	44.04			BD		289	800	0	1400
10	Nadigaon (NP)	7	OD				144	115	0	0

STATEMENT – III Civic and other Amenities, 2009 Cont....

Sr. No.	Name of Town	Protected water supply		Fire fighting service*	Electrification (Number of connections)				
		Source of supply (Codes) @	System of storage with capacity in kilo litres (along with Codes) @		Domestic	Industrial	Commercial	Road lighting (points)	Others
1	2	12	13	14	15	16	17	18	19
1	Rampura (NP)	UW,HP	OHT(850)	No,JALAUN(34)	385	7	30	180	0
2	Umri (NP)	TT,HP	OHT(1500)	No,ORAI(55)	114	0	0	300	11
3	Madhogarh (NP)	UW,HP	OHT(1400)	No,JALAUN(27)	638	11	64	252	0
4	Jalaun (NPP)	TT,HP	OHT(325)	No,ORAI(22)	4411	16	515	1400	308
5	Kalpi (NPP)	TW/B,	OHT(1525)	Yes	3100	195	180	1800	15
6	Kadaura (NP)	TK/P/L,	OHT(3268)	Yes	175	1	20	248	0
7	Orai (NPP + OG)	TW/B,HP	OHT(3800)	Yes	20844	215	3424	3860	0
8	Kotra (NP)	TT,	OHT(485000)	No,ORAI(22)	400	6	2	238	0
9	Konch (NPP)	TW/B,HP	OHT(1600)	Yes	7000	35	450	950	0
10	Nadigaon (NP)	TT,UW	OHT(150)	Yes	225	2	3	50	0

*In case this service is not available in the town, the name of the nearest place and its distance from the town where facility is available has been given

@Two major source only

Abbreviation

TT: Tap water from treated source

TU: Tap water from un-treated source

CW: Covered well

UW: Un-covered well

HP: Hand pump

TW/B: Tubewell /Borehole

RW: Rainwater

S: Spring

TK/P/L: Tank/Pond/Lake

O: Others

OHT: Over head Tank

SR: Service Reservoir

RIG: River Infiltration Gallery

BWP: Bore Well Pumping system

PT: Pressure Tank

N\A,NA,N.A.: Not Available

STATEMENT - IV
Medical Facilities, 2009

Sr.No.	Name of Town	No. of Medical facilities* (with number of beds in brackets)					
		Hospitals (Allopathic & Others)	Dispensaries / Health Center	Family Welfare Center	Maternity and Child Welfare Center	Maternity Homes	T.B.Hospital/ Clinic
1	2	3	4	5	6	7	8
1	Rampura (NP)	1(4)	13 Kms.	55 Kms.	1(2)	55 Kms.	55 Kms.
2	Umri (NP)	8 Kms.	1(5)	8 Kms.	8 Kms.	8 Kms.	55 Kms.
3	Madhogarh (NP)	1(4)	1(10)	48 Kms.	48 Kms.	1(1)	48 Kms.
4	Jalaun (NPP)	1(30)	10 Kms.	1(4)	1(6)	1(2)	22 Kms.
5	Kalpi (NPP)	1(30)	34 Kms.	1(5)	34 Kms.	1(10)	34 Kms.
6	Kadavra (NP)	1(4)	1(4)	1(4)	1(4)	1(4)	52 Kms.
7	Orai (NPP + OG)	2(113)	1(4)	14 Kms.	1(50)	106 Kms.	1(4)
8	Kotra (NP)	13 Kms.	1(2)	22 Kms.	N.A.	22 Kms.	22 Kms.
9	Konch (NPP)	3(40)	N.A.	N.A.	N.A.	N.A.	N.A.
10	Nadigaon (NP)	1(30)	50 Kms.	1(0)	1(1)	1(2)	50 Kms.

STATEMENT - IV Cont.....
Medical Facilities, 2009

Sr.No.	Name of Town	No. of Medical facilities* (with number of beds in brackets)				Charitable Hospital/Nur sing Home (Numbers)	Medicine Shop (Numbers)
		Nursing Homes	Veterinary Hospital	Mobile Health Clinic	Others etc.		
1	2	9	10	11	12	13	14
1	Rampura (NP)	55 Kms.	1(0)	55 Kms.	55 Kms.	0	4
2	Umri (NP)	33 Kms.	1(0)	33 Kms.	33 Kms.	0	5
3	Madhogarh (NP)	48 Kms.	1(0)	48 Kms.	N.A.	0	7
4	Jalaun (NPP)	N.A.	1(0)	10 Kms.	N.A.	2	16
5	Kalpi (NPP)	34 Kms.	1(0)	34 Kms.	34 Kms.	0	10
6	Kadavra (NP)	27 Kms.	1(0)	52 Kms.	N.A.	0	3
7	Orai (NPP + OG)	106 Kms.	1(0)	1(0)	N.A.	5	231
8	Kotra (NP)	22 Kms.	1(0)	22 Kms.	N.A.	0	3
9	Konch (NPP)	N.A.	N.A.	N.A.	N.A.	0	30
10	Nadigaon (NP)	21 Kms.	1(0)	36 Kms.	N.A.	0	10

*If a medical facility is not available in the town,nearest place distance from the town where facility is available has been given

*N.A.:Not Available

Statement-V Educational, Recreational and Cultural Facilities, 2009

Sr. No.	Name of Town	Number of Educational Facilities*						
		Primary school	Middle school	Secondary school	Senior Secondary school	Arts/ Science/ Commerce colleges (of degree level and above)	Medical colleges	Engineering colleges
1	2	3	4	5	6	7	8	9
1	Rampura (NP)	9	4	1	1	(0)	ORAI(55)	ORAI(55)
2	Umri (NP)	7	9	5	1	(0)	ORAI(55)	KANPUR(145)
3	Madhogarh NP)	9	4	1	1	(0)	ORAI(48)	JHANSI(158)
4	Jalaun (NPP)	60	29	1	8	(0)	ORAI(22)	KANPUR(138)
5	Kalpi (NPP)	77	27	5	5	(0)	ORAI(34)	KANPUR(76)
6	Kadavra (NP)	18	7	2	2	(0)	ORAI(52)	KANPUR(103)
7	Orai (NPP + OG)	280	160	36	22	2	1	KANPUR(106)
8	Kotra (NP)	11	4	1	1	ORAI(22)	ORAI(22)	JHANSI(102)
9	Konch (NPP)	58	26	7	7	(0)	ORAI(28)	JHANSI(100)
10	Nadigaon (NP)	8	4	1	1	(0)	ORAI(50)	JHANSI(125)

Statement-V Educational, Recreational and Cultural Facilities, 2009 Cont...

Sr. No.	Name of Town	Number of Educational Facilities*					
		Management Institute/ colleges	Polytechnics	Recognised Shorthand, Typewriting and vocational training institutions	Non-formal Education Center (Sarva Shiksha Abhiyan Center)	Special School for Disabled	Others
1	2	10	11	12	13	14	15
1	Rampura (NP)	JHANSI(165)	ORAI(55)	(0)	ORAI(55)	JHANSI(165)	(0)
2	Umri (NP)	KANPUR(145)	ORAI(55)	ORAI(55)	ORAI(55)	KANPUR(145)	(0)
3	Madhogarh (NP)	JHANSI(158)	ORAI(48)	(0)	ORAI(48)	JHANSI(158)	(0)
4	Jalaun (NPP)	KANPUR(138)	ORAI(22)	(0)	ORAI(22)	KANPUR(138)	(0)
5	Kalpi (NPP)	KANPUR(76)	ORAI(34)	ORAI(34)	ORAI(34)	KANPUR(76)	(0)
6	Kadavra (NP)	ORAI(52)	ORAI(52)	ORAI(52)	KLKPI(27)	KANPUR(103)	(0)
7	Orai (NPP + OG)	KANPUR(106)	1	VOHADPURA(6)	7	KANPUR(106)	(0)
8	Kotra (NP)	JHANSI(102)	ORAI(22)	(0)	ORAI(22)	KANPUR(135)	(0)
9	Konch (NPP)	ORAI(28)	ORAI(28)	(0)	1	(0)	(0)
10	Nadigaon (NP)	JHANSI(125)	ORAI(50)	(0)	KONCH(21)	KANPUR(150)	(0)

Statement-V Educational, Recreational and Cultural Facilities, 2009 Cont...

Sr. No	Name of Town	Number of Social, Recreational and Cultural facilities							
		No. of Orphanage Home	Working women's hostles	No. of Old Age Home	Stadium	Cinema Theatre	Auditorium/Community halls	Public libraries	Reading rooms
1	2	16	17	18	19	20	21	22	23
1	Rampura (NP)	KANPUR (165)	KANPUR(165)	KANPUR(165)	ORAI(55)	JALAUN(34)	ORAI(55)	ORAI(55)	ORAI(55)
2	Umri (NP)	KANPUR (145)	KANPUR(145)	KANPUR(145)	1	4	ORAI(55)	ORAI(55)	ORAI(55)
3	Madhogarh (NP)	KANPUR (165)	KANPUR(165)	KANPUR(165)	ORAI(48)	JALAUN(27)	ORAI(48)	ORAI(48)	ORAI(48)
4	Jalaun (NPP)	KANPUR (138)	KANPUR(138)	KANPUR(138)	ORAI(22)	ORAI(22)	ORAI(22)	ORAI(22)	1
5	Kalpi (NPP)	KANPUR (76)	LUCKNOW(145)	LUCKNOW(145)	ORAI(34)	ORAI(34)	3	ORAI(34)	1
6	Kadaura (NP)	KANPUR (103)	KANPUR(103)	KANPUR(103)	KANPUR(103)	ORAI(52)	ORAI(52)	KANPUR(103)	KANPUR(103)
7	Orai (NPP + OG)	KANPUR (116)	KANPUR(116)	KANPUR(116)	1	2	2	1	1
8	Kotra (NP)	KANPUR (135)	KANPUR(135)	KANPUR(135)	ORAI(22)	ORAI(22)	ORAI(22)	ORAI(22)	ORAI(22)
9	Konch (NPP)	KANPUR (138)	KANPUR(138)	KANPUR(138)	ORAI(28)	ORAI(28)	ORAI(28)	KONCH(150)	KONCH(150)
10	Nadigaon (NP)	JHANSI(125)	JHANSI(125)	JHANSI(125)	ORAI(50)	KONCH(21)	JHANSI(125)	ORAI(50)	KONCH(21)

*If an educational facility is not available in the town, the name of the nearest place and its distance from the town where facility is available has been given

STATEMENT - VI
Industry and Banking, 2009

Sr. No.	Name of Town	Names of three most important commodities manufactured		
		1st	2nd	3rd
1	2	3	4	5
1	Rampura (NP)	NIL	NIL	NIL
2	Umri (NP)	JAGGERY	FURNITURES	NIL
3	Madhogarh (NP)	NIL	NIL	NIL
4	Jalaun (NPP)	WOOLLEN BLANKET	FIRE WORKS MANUFACTURING	IRON BOX
5	Kalpi (NPP)	PAPAD	CLOTHES	PROCESSING OF PULSE
6	Kadaura (NP)	FURNITURES	FLOUR MILL	OIL PRODUCTS
7	Orai (NPP + OG)	NIL	ICE FACTORY	AYURVEDIC PHARMACY
8	Kotra (NP)	NIL	NIL	DAIRY PRODUCT
9	Konch (NPP)	NIL	NIL	NIL
10	Nadigaon (NP)	NIL	NIL	NIL

STATEMENT – VI Cont.....
Industry and Banking, 2009

Sr. No.	Name of Town	Number of banks			Number of agricultural credit societies	Number of non-agricultural credit societies
		Nationalised Bank	Private Commercial Bank	Co-operative Bank		
1	2	6	7	8	9	10
1	Rampura (NP)	2	0	1	1	0
2	Umri (NP)	1	0	1	1	0
3	Madhogarh (NP)	3	0	2	2	0
4	Jalaun (NPP)	4	2	1	5	2
5	Kalpi (NPP)	3	2	1	1	0
6	Kadaura (NP)	1	1	1	1	0
7	Orai (NPP + OG)	15	6	2	1	17
8	Kotra (NP)	2	0	0	0	0
9	Konch (NPP)	4	0	2	3	6
10	Nadigaon (NP)	2	0	1	1	4

STATEMENT – VII Civic and other amenities in Slums, 2009

Sr.No.	Class and name of town	Name of the slum	Is it notified	No. of households (approximate)	Population of the Slum (approximate)	Paved roads (in kms.)
1	2	3	4	5	6	7
1	I,Orai (NPP + OG)	PATEL NAGAR	No	113	600	0
2	I,Orai (NPP + OG)	RAJENDRA NAGAR	No	143	789	0
3	I,Orai (NPP + OG)	PATHAKPURA	No	160	840	0
4	I,Orai (NPP + OG)	INDRA NAGAR	No	262	1424	0
5	I,Orai (NPP + OG)	LAHRIYA PURKHA	No	239	1455	0
6	I,Orai (NPP + OG)	RAMNAGAR	No	293	1591	0

STATEMENT – VII Civic and other amenities in Slums, 2009 Cont.....

Sr.No.	Class and name of town	System of drainage				Number of latrines			
		Open	Closed	Both (Open & Closed)	Nil	Private			
						Pit System	Flush/ Pour Flush (Water borne)	Service	Others
1	2	8	9	10	11	12	13	14	15
1	I,Orai (NPP + OG)	OD				10	75	0	0
2	I,Orai (NPP + OG)	OD				8	80	0	0
3	I,Orai (NPP + OG)	OD				17	105	0	0
4	I,Orai (NPP + OG)	OD				18	180	0	0
5	I,Orai (NPP + OG)	OD				11	120	0	0
6	I,Orai (NPP + OG)	OD				15	198	0	0

STATEMENT – VII Civic and other amenities in Slums, 2009 Cont.....

Sr. No	Class and name of town	Community	No. of tap points/ public hydrants installed for supply of protected water	Electricity (Number of connections)		
				Domestic	Road lighting (points)	Others
1	2	16	17	18	19	20
1	I,Orai (NPP + OG)	0	2	30	25	1
2	I,Orai (NPP + OG)	0	3	30	20	0
3	I,Orai (NPP + OG)	0	5	31	15	1
4	I,Orai (NPP + OG)	0	6	65	30	4
5	I,Orai (NPP + OG)	0	5	55	45	2
6	I,Orai (NPP + OG)	0	5	90	35	4

ORGI - UTTAR PRADESH
English - (10-2011)

© copyright, Government of India



2011

Directorate of Census Operations, Uttar Pradesh
Ministry of Home Affairs, Government of India
Jangarna Bhawan, Plot No. C.C.-1, Sector-G, Aliganj
Lucknow-226024

Phone: 0522-2322913, 2322914, 2331211, Fax: 0522-2322911

E-mail: dco-utp.rgi@censusindia.gov.in

www.censusindia.gov.in

