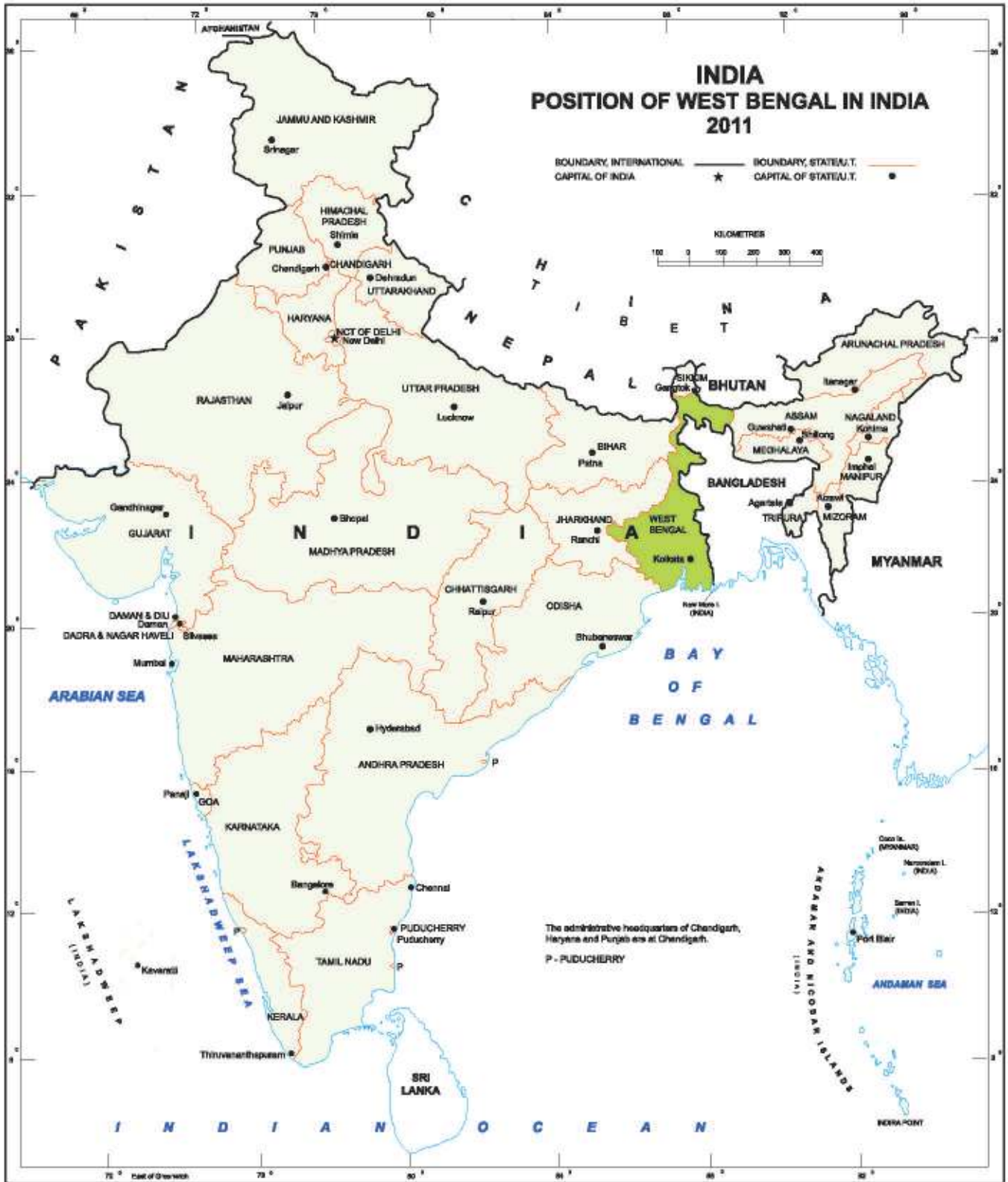


PART - I
STATE



WEST BENGAL

Total Area of the State	88,752.00 Sq. Km.
Total Population of the State	9,13,47,736
Total No. of Districts	19
Total No. of C.D. Block	341
Total No. of Statutory Towns	129
Total No. of Census Towns	780
Total No. of Villages	40203

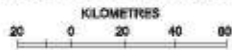


INDIA : ADMINISTRATIVE UNITS 2001-2011

Sl. No.	State/UT	District 2001	Newly Created District 2001-2011	Total District 2011	Sub-district 2001	Newly created Sub-district 2001-2011	Total Sub-district 2011	Total Town 2001	Total Town 2011	No. of Village 2001	No. of Village 2011
1	2	3	4	5	6	7	8	9	10	11	12
	INDIA	593	47	640	5,463	461	5,924	5,161	7,933	638,588	640,930
1	Jammu & Kashmir	14	8	22	59	23	82	75	122	6,652	8,553
2	Himachal Pradesh	12	-	12	109	8	117	57	59	20,118	20,690
3	Punjab	17	3	20	72	5	77	157	217	12,673	12,581
4	Chandigarh	1	-	1	1	0	1	1	6	24	5
5	Uttarakhand	13	-	13	49	29	78	86	115	16,826	16,793
6	Haryana	19	2	21	67	7	74	106	154	6,955	6,841
7	NCT of Delhi	9	-	9	27	0	27	62	113	165	112
8	Rajasthan	32	1	33	241	3	244	222	297	41,353	44,672
9	Uttar Pradesh	70	1	71	300	13 (1)*	312	704	915	107,452	106,773
10	Bihar	37	1	38	533	1	534	130	199	45,098	44,874
11	Sikkim	4	-	4	9	0	9	9	9	452	451
12	Arunachal Pradesh	13	3	16	149	39	188	17	27	4,065	5,589
13	Nagaland	8	3	11	93	21	114	9	26	1,317	1,428
14	Manipur	9	-	9	38	0	38	33	51	2,391	2,582
15	Mizoram	8	-	8	22	4	26	22	23	817	830
16	Tripura	4	-	4	38	2	40	23	42	870	875
17	Meghalaya	7	-	7	32	7	39	16	22	6,026	6,839
18	Assam	23	4	27	142	11	153	125	214	26,312	26,395
19	West Bengal	18	1	19	341	0	341	375	909	40,782	40,203
20	Jharkhand	18	6	24	210	50	260	152	228	32,615	32,394
21	Odisha	30	-	30	397	79	476	138	223	51,349	51,313
22	Chhattisgarh	16	2	18	97	52	149	97	182	20,308	20,126
23	Madhya Pradesh	45	5	50	259	83	342	39	476	55,393	54,903
24	Gujarat	25	1	26	226	0 (1)*	225	242	348	18,539	18,225
25	Daman & Diu	2	-	2	2	0	2	2	8	23	19
26	Dadra & Nagar Haveli	1	-	1	1	0	1	2	6	70	65
27	Maharashtra	35	-	35	353	2	355	378	534	43,711	43,662
28	Andhra Pradesh	23	-	23	11,25	3	1,128	210	353	28,123	27,800
29	Karnataka	27	3	30	175	1	176	270	347	29,406	29,340
30	Goa	2	-	2	11	0	11	44	70	359	334
31	Lakshadweep	1	-	1	4	6	10	3	6	24	21
32	Kerala	14	-	14	63	0	63	159	520	1,364	1,018
33	Tamil Nadu	30	2	32	201	14	215	832	1,097	16,317	15,979
34	Puducherry	4	-	4	10	0 (2)*	8	6	10	92	90
35	Andaman & Nicobar Is.	2	1	3	7	2	9	3	5	547	555

* Figures in brackets indicate merger of Sub-districts.

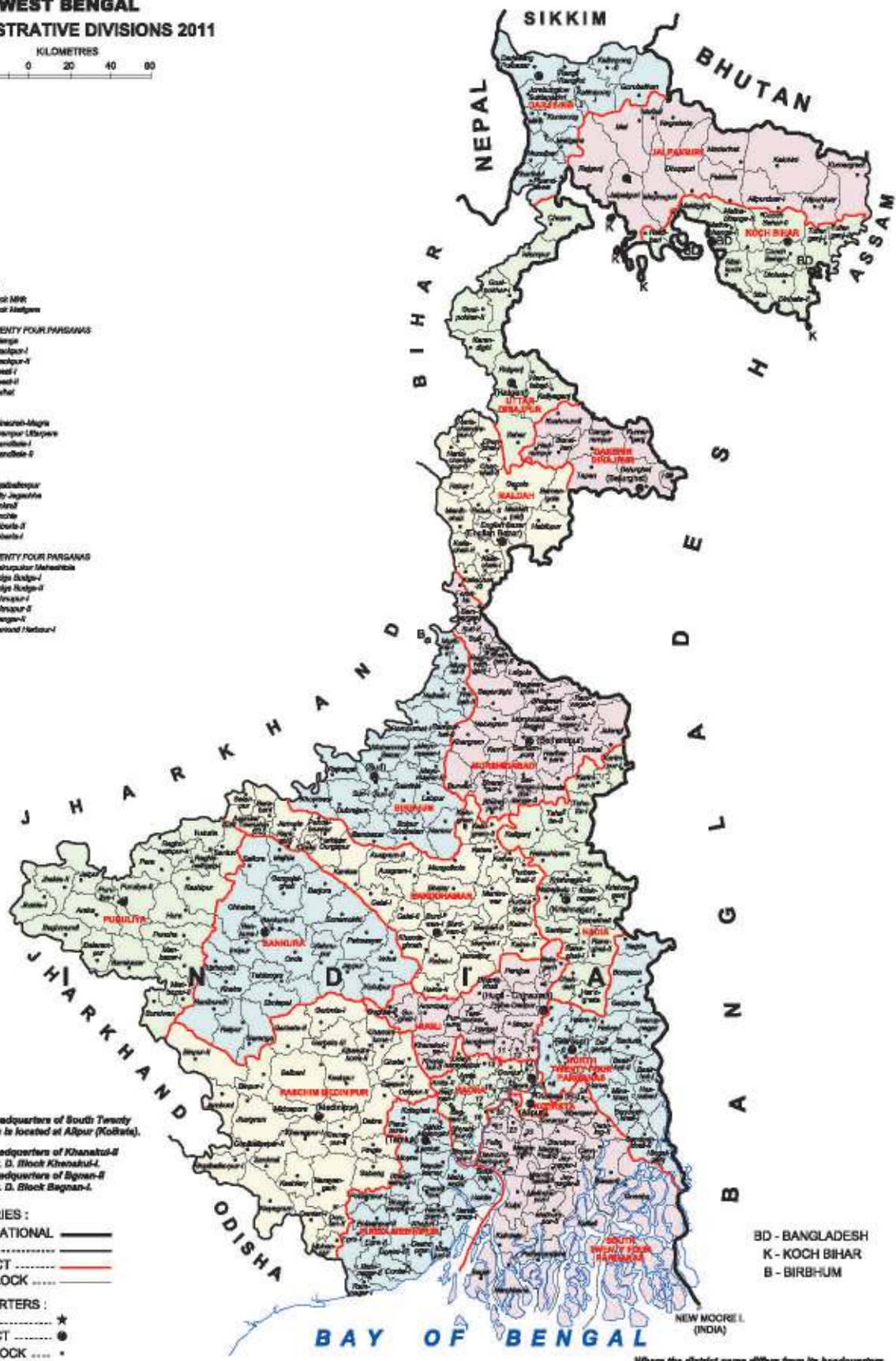
**WEST BENGAL
ADMINISTRATIVE DIVISIONS 2011**



- District DAKSHIN**
1 - Part of C. D. Block MBH
2 - Part of C. D. Block Madges
- District NORTH TWENTY FOUR PARGANAS**
3 - C. D. Block Anandga
4 - C. D. Block Baranagar-I
5 - C. D. Block Baranagar-II
6 - C. D. Block Baranagar-III
7 - C. D. Block Baranagar-IV
8 - C. D. Block Rajshah
- District HUGLI**
9 - C. D. Block Chinsurah-Magra
10 - C. D. Block Sonampur-Utpara
11 - C. D. Block Chandernagore-I
12 - C. D. Block Chandernagore-II
- District HOWRAH**
13 - C. D. Block Jagadishpur
14 - C. D. Block Bally-Jagadish
15 - C. D. Block Baranagar
16 - C. D. Block Baranagar
17 - C. D. Block Ustura-I
18 - C. D. Block Ustura-II
- District SOUTH TWENTY FOUR PARGANAS**
19 - C. D. Block Thakurpukur-Mahendrab
20 - C. D. Block Sagar-Budge-I
21 - C. D. Block Sagar-Budge-II
22 - C. D. Block Sagar-I
23 - C. D. Block Sagar-II
24 - C. D. Block Sagar-III
25 - C. D. Block Diamond Harbour-I

The district headquarters of South Twenty Four Parganas is located at Alipur (Kolkata).
C. D. Block headquarters of Khanakul-II is located in C. D. Block Khanakul-I.
C. D. Block headquarters of Bagan-II is located in C. D. Block Bagan-I.

- BOUNDARIES :**
INTERNATIONAL ———
STATE
DISTRICT
C. D. BLOCK
- HEADQUARTERS :**
STATE★
DISTRICT●
C. D. BLOCK•



Where the district name differs from its headquarters name, the latter is given within brackets.

ADMINISTRATIVE DIVISIONS 2011

The map portrays the present position of West Bengal as existed during the Census of India 2011. During the decade of 2001-2011, countries most populous district of Medinipur was bifurcated into two parts vide Notification no. 4762-LR/3M-152/01 GE (M) dated 20th December 2001. Owing to this, the name of Medinipur district has been changed as Paschim Medinipur while newly created district from its eastern part was named as Purba Medinipur with its Head Quarters at Tamluk. This has resulted an increase in the number of districts of West Bengal state from eighteen of 2001 to nineteen in 2011.


Besides above, the names of five C.D. Blocks of Purba Medinipur district have also got changed in different years from 2000 to 2006. Likewise, the total number of C.D. Blocks in the state remains unchanged (341) in 2001. Some interdistrict transfer of villages has also taken place between Itahar C.D. Block of Uttar Dinajpur and Harirampur C.D. Block of Dakshin Dinajpur. On the other hand, some intra-district transfer of villages

has also been noted between Bhagawangola-I and Bhagawangola-II C.D. Block of Murshidabad district.

WEST BENGAL

- | | | |
|---------------------|--------------------------------|--------------------------------|
| 1. Darjiling | 8. Birbhum | 14. Puruliya |
| 2. Jalpaiguri | 9. Barddhaman | 15. Purba Medinipur |
| 3. Koch Bihar | 10. Nadia | 16. Paschim Medinipur |
| 4. Uttar Dinajpur | 11. North Twenty Four Parganas | 17. Haora |
| 5. Dakshin Dinajpur | 12. Hugli | 18. Kolkata |
| 6. Maldah | 13. Bankura | 19. South Twenty Four Parganas |
| 7. Murshidabad | | |

WEST BENGAL CHANGES IN ADMINISTRATIVE BOUNDARIES 2001-2011



C. D. BLOCKS RENAMED DURING THE YEAR

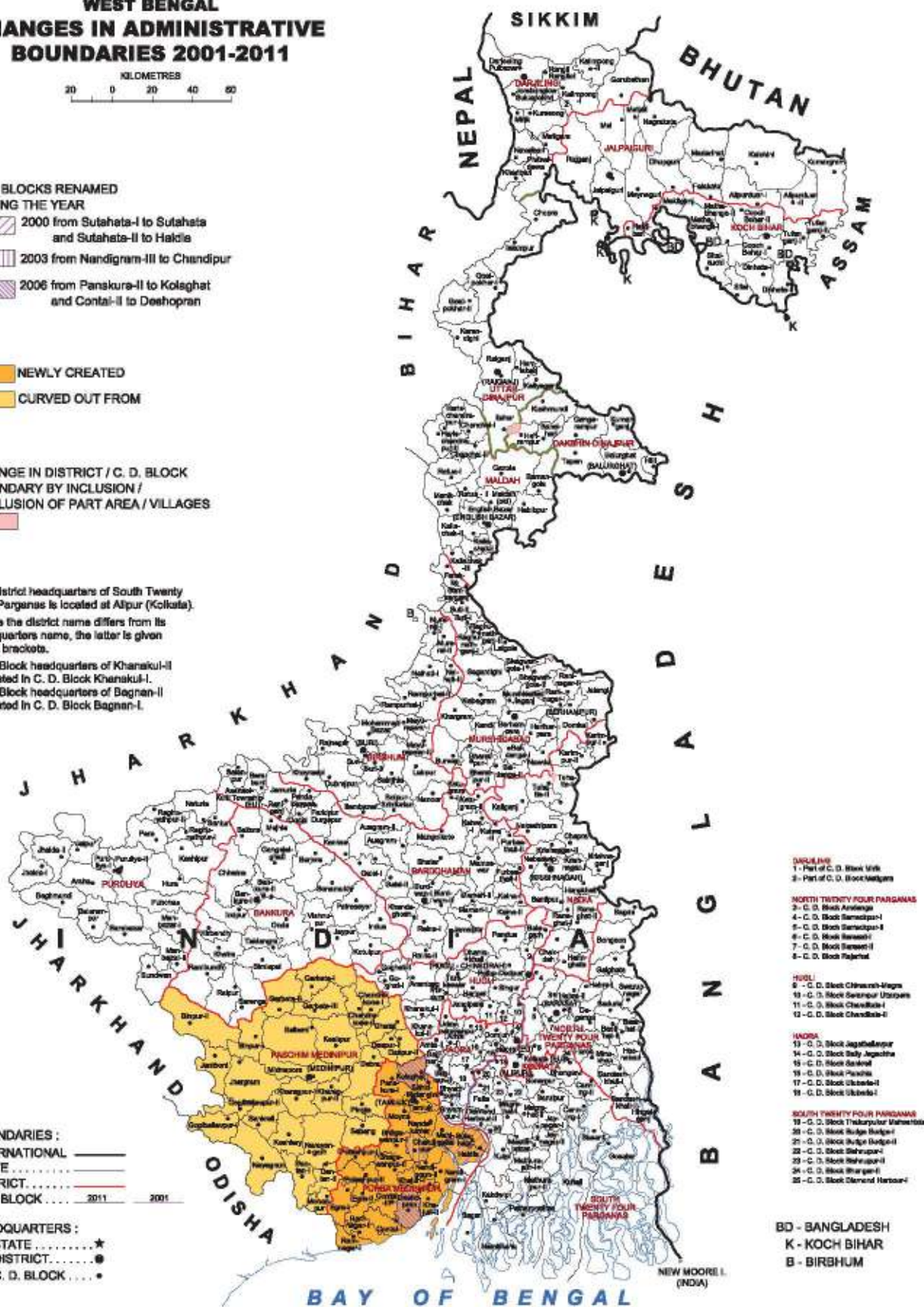
- 2000 from Sutahata-I to Sutahata and Sutahata-II to Haldia
- 2003 from Nandigram-III to Chandipur
- 2006 from Panskura-II to Kolaghat and Contai-II to Deeshoran

- NEWLY CREATED
- CURVED OUT FROM

CHANGE IN DISTRICT / C. D. BLOCK BOUNDARY BY INCLUSION / EXCLUSION OF PART AREA / VILLAGES

The district headquarters of South Twenty Four Parganas is located at Alipur (Kolkata).
Where the district name differs from its headquarters name, the latter is given within brackets.

C. D. Block headquarters of Khanakul-II is located in C. D. Block Khanakul-I.
C. D. Block headquarters of Bagnan-II is located in C. D. Block Bagnan-I.



- DARJEELING**
1 - Part of C. D. Block Tivla
2 - Part of C. D. Block Nagan
- NORTH TWENTY FOUR PARGANAS**
3 - C. D. Block Anandpur
4 - C. D. Block Baranagar-I
5 - C. D. Block Baranagar-II
6 - C. D. Block Baranagar-III
7 - C. D. Block Baranagar-IV
8 - C. D. Block Rajbari
- HULLI**
9 - C. D. Block Chhatra-Khaga
10 - C. D. Block Ghatampur
11 - C. D. Block Chhatra-I
12 - C. D. Block Chhatra-II
- HADSA**
13 - C. D. Block Jagatbanspur
14 - C. D. Block Sadya Agachha
15 - C. D. Block Sankal
16 - C. D. Block Pancha
17 - C. D. Block Ushakul-I
18 - C. D. Block Ushakul-II
- SOUTH TWENTY FOUR PARGANAS**
19 - C. D. Block Thakurpukur Mahantada
20 - C. D. Block Rajpur Bardham
21 - C. D. Block Rajpur Bardham-II
22 - C. D. Block Debrajpur-I
23 - C. D. Block Debrajpur-II
24 - C. D. Block Shergarh-I
25 - C. D. Block Shergarh-II

BD - BANGLADESH
K - KOCH BIHAR
B - BIRBHUM

- BOUNDARIES :**
INTERNATIONAL
STATE
DISTRICT
C. D. BLOCK 2011 2001
- HEADQUARTERS :**
STATE ★
DISTRICT ●
C. D. BLOCK ●

CHANGES IN ADMINISTRATIVE BOUNDARIES 2001-11

The map shows the jurisdictional changes occurred in the Administrative boundaries in the state of West Bengal between 2001 and 2011 Censuses. The area undergone with such changes over these years have been indicated by distinct colours/ shades. Here, the major jurisdictional changes, like formation of new district, transfer of villages from one C.D. Block/district to another as well as whose names have been changed are shown to the extent possible, considering the clarity of the content within the given frame.

A major change that have taken place in the state during 2001-11 is the formation districts Paschim Medinipur and Purba Medinipur w.e.f. 1st January 2002 by bifurcation of country's most populous district Medinipur vide Govt. of West Bengal Gazette Notification No. 4762-LR/3M-152/01 GE (M) dated 20th December 2001. While the four sub-divisions lying in the western part of the then Medinipur district was retained in old district renamed as Paschim Medinipur, the rest four sub-divisions lying in its eastern part was placed within the jurisdiction of newly created district Purba Medinipur vide *'ibid'* notification.

There was some inter-change of villages that have taken place during the decade 2001-11. Here the 4 village from Saiyadpur Gram Pamnchayat of Harirampur C.D. Block of Dakshin Dinajpur district transferred to Patirajpur Gram Panchayat of Itahar C.D. Block in the district of Uttar Dinajpur and transfer of Chhayghara Gram Panchayat from Itahar C.B. block of Uttar Dinajpur to Harirampur C.D. Block of Dakshin Dinajpur vide Govt. of West Bengal Deptt.

of Pancayat and Rural Development Notification No. 924/PN/O/1/1P-7/04 dated 21.02.2006 and No. 917/PN/O/1/1P-7/04 dated 21.02.2006. Later on, both the transferred areas retained within the jurisdiction of Itahar C.D. Block of Uttar Dinajpur due to some technical difficulties. Further a village namely '*Dakshin Purba Nirmal Char*' solely covered by Bhagwangola-II C.D. Block in 2001 was splitted into two and its western part was taken into the jurisdiction of Bhagwangola-I C.D. Block as shown on the map. Similarly, the Village '*Dakshin Char Chandpur*' (JL No. 115) of Tehatta-I C.D. Block was also splitted and a portion of it was placed under Tehatta-II C.D. Block in Nadia district. The village '*Saiyadpur*' (J.L. No. 176) of Harirampur C.D Block, Dakshin Dinajpur district was splitted into two villages namely Paschim Saiyadpur and Purba Saiyadpur vide Notification No. 2165-LR/383/99 GE(M) Part dated 26th July 2004. Purba Saiyadpur is retained within the jurisdiction of Harirampur C.D. Block while the Paschim Saiyedpur transferred to Itahar C.D. Block of Uttar Dinajpur District.

There were also some transfer of villages from one Police Station to another Police Station or creation/ modification of PS boundaries for better administrative control, but the same has not been exhibited on map since it has been prepared to show the detail only at C.D. Block/District level. Five new Statutory Towns have also come into existence beside change/increase of area of some old statutory towns of the state. During the decade 2001-11, the name(s) of some five C.D. Blocks of Purba Medinipur district have been changed.

WEST BENGAL: ADMINISTRATIVE UNITS 2001-2011

Sl. No.	State/ UT	C.D. Block 2001	Newly created C.D. Block 2001-2011	Total C.D. Block 2011	Total Town 2001	Total Town 2011	No. of Village 2001	No. of Village 2011
1	2	3	4	5	6	7	8	9
	West Bengal	341	0	341	123	129	40782	40203
1	Darjiling	12	0	12	05*	05	708	687
2	Jalpaiguri	13	0	13	04*	04	756	733
3	Koch Bihar	12	0	12	06	06	1202	1194
4	Uttar Dinajpur	09	0	09	03	04	1504	1494
5	Dakshin Dinajpur	08	0	08	02	02	1638	1631
6	Maldah	15	0	15	02	02	1798	1771
7	Murshidabad	26	0	26	07	07	2210	2166
8	Birbhum	19	0	19	05	06	2473	2455
9	Barddhaman	31	0	31	11	11	2529	2502
10	Nadia	17	0	17	10	10	1346	1307
11	North Twenty Four Parganas	22	0	22	28	29	1581	1527
12	Hugli	18	0	18	12	13	1915	1866
13	Bankura	22	0	22	03	03	3830	3823
14	Puruliya	20	0	20	03	03	2683	2667
15	Haora	14	0	14	03	03	734	650
16	Kolkata	0	0	0	1	1	0	0
17	South Twenty Four Parganas	29	0	29	07	07	2139	2042
18	Paschim Medinipur	29	0	29	08	08	8701	8694
19	Purba Medinipur	25	0	25	04	05	3035	2994

* Siliguri (Mc) Partly in Darjiling and Partly in Jalpaiguri Districts