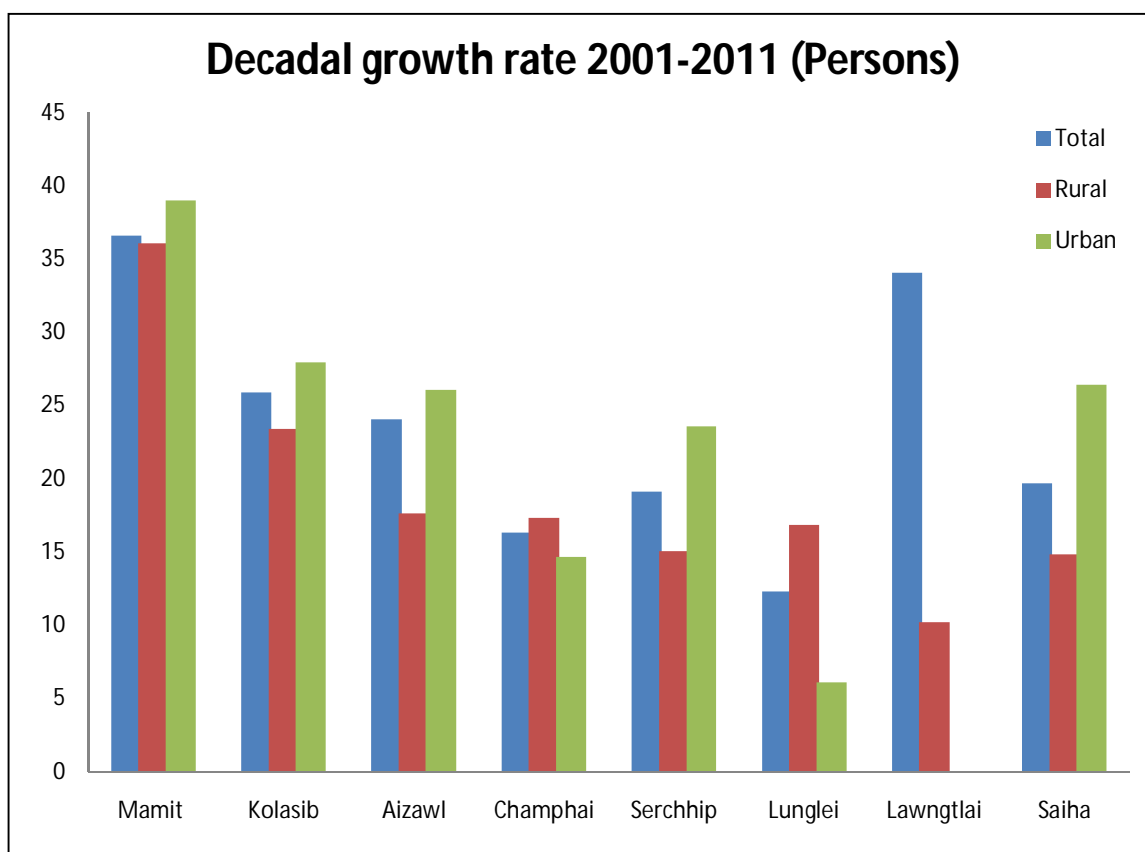


Census of India 2011  
Provisional Population Totals

Population and decadal growth rate by residence - Persons

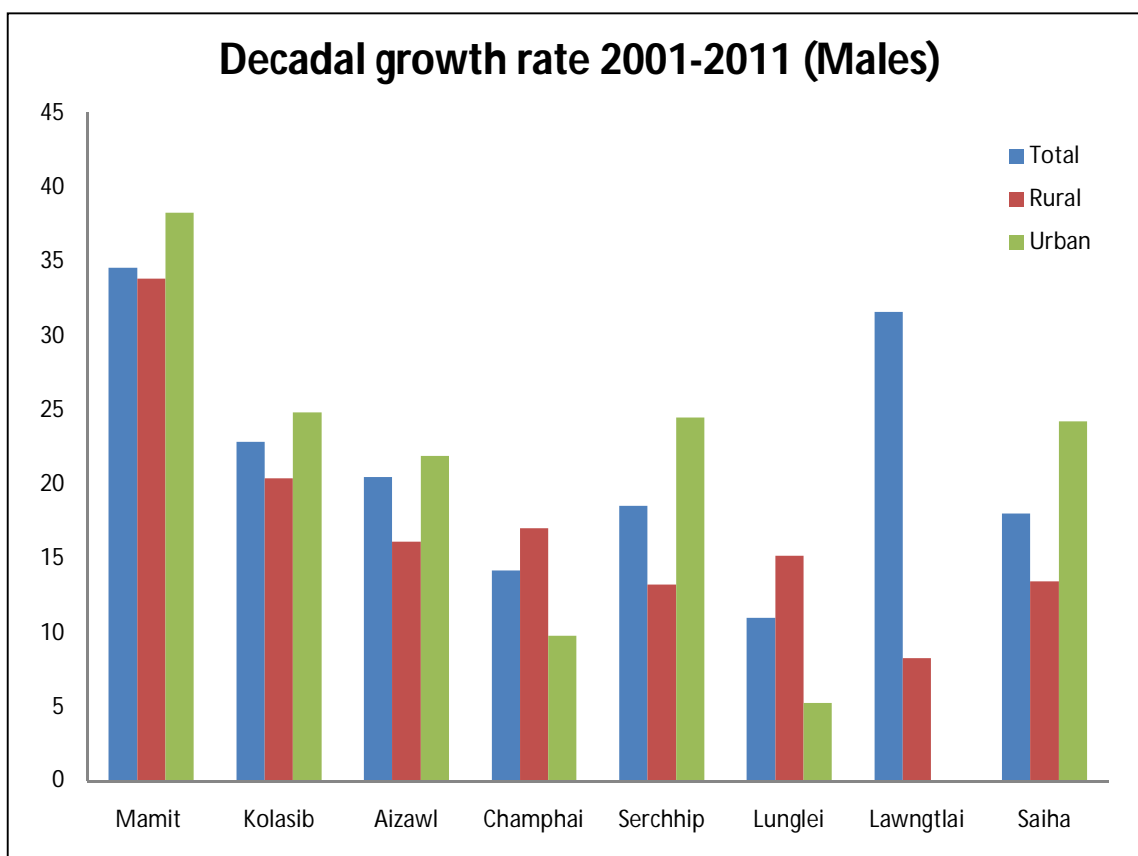
State/ District Code	State/District	Population 2011			Percentage Decadal Growth (Persons) 2001-2011		
		Total	Rural	Urban	Total	Rural	Urban
1	2	3	4	5	6	7	8
<b>15</b>	<b>Mizoram</b>	<b>1,091,014</b>	<b>529,037</b>	<b>561,977</b>	<b>22.78</b>	<b>18.20</b>	<b>27.43</b>
01	Mamit	85,757	70,948	14,809	36.59	36.09	39.01
02	Kolasib	83,054	36,358	46,696	25.92	23.41	27.94
03	Aizawl	404,054	91,217	312,837	24.07	17.65	26.07
04	Champhai	125,370	77,153	48,217	16.31	17.35	14.67
05	Serchhip	64,875	32,894	31,981	19.12	15.09	23.58
06	Lunglei	154,094	92,611	61,483	12.29	16.83	6.09
07	Lawngtlai	117,444	96,555	20,889	34.08	10.23	0.00
08	Saiha	56,366	31,301	25,065	19.71	14.83	26.42



**Census of India 2011**  
**Provisional Population Totals**

**Population and decadal growth rate by residence - Males**

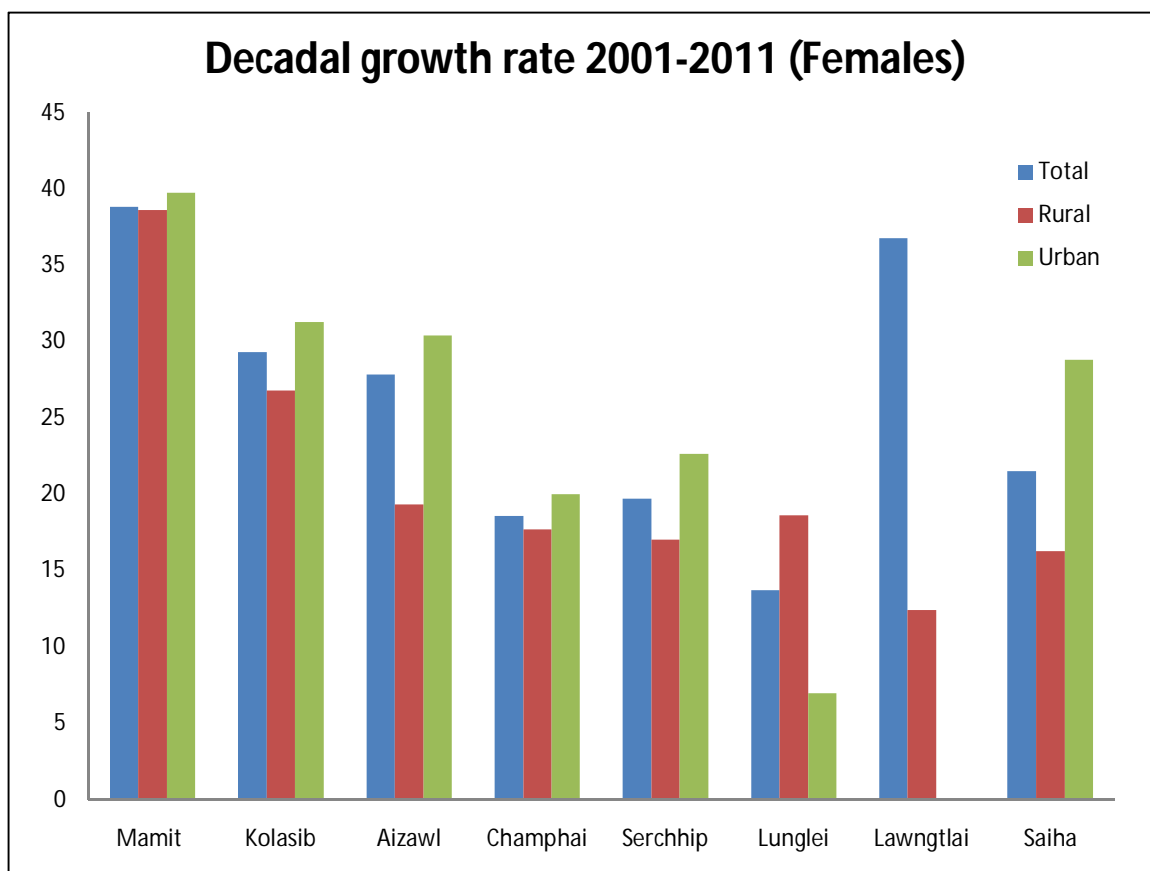
State/ District Code	State/District	Population (Males)			Percentage Decadal Growth (Males) 2001-2011		
		Total	Rural	Urban	Total	Rural	Urban
1	2	9	10	11	12	13	14
<b>15</b>	<b>Mizoram</b>	<b>552,339</b>	<b>271,319</b>	<b>281,020</b>	<b>20.31</b>	<b>16.58</b>	<b>24.13</b>
01	Mamit	44,567	36,945	7,622	34.59	33.84	38.31
02	Kolasib	42,456	18,735	23,721	22.84	20.40	24.84
03	Aizawl	201,072	46,828	154,244	20.49	16.10	21.89
04	Champhai	63,299	39,190	24,109	14.17	17.04	9.79
05	Serchhip	32,824	16,625	16,199	18.54	13.25	24.50
06	Lunglei	79,252	47,550	31,702	10.99	15.18	5.26
07	Lawngtlai	60,379	49,671	10,708	31.61	8.27	0.00
08	Saiha	28,490	15,775	12,715	18.01	13.46	24.21



Census of India 2011  
Provisional Population Totals

Population and decadal growth rate by residence - Females

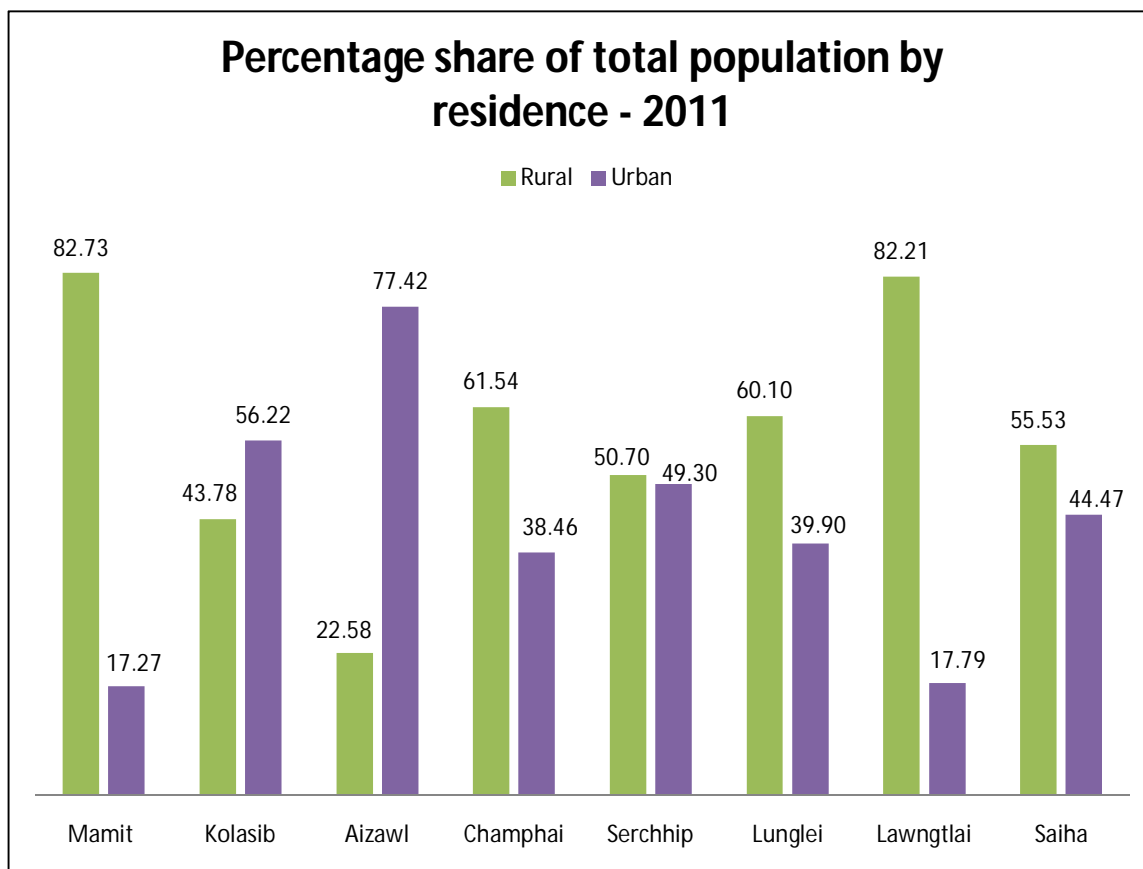
State/ District Code	State/District	Population (Females)			Percentage Decadal Growth (Females) 2001-2011		
		Total	Rural	Urban	Total	Rural	Urban
1	2	15	16	17	18	19	20
<b>15</b>	<b>Mizoram</b>	<b>538,675</b>	<b>257,718</b>	<b>280,957</b>	<b>25.43</b>	<b>19.96</b>	<b>30.91</b>
01	Mamit	41,190	34,003	7,187	38.82	38.62	39.77
02	Kolasib	40,598	17,623	22,975	29.30	26.78	31.30
03	Aizawl	202,982	44,389	158,593	27.82	19.33	30.42
04	Champhai	62,071	37,963	24,108	18.57	17.68	20.01
05	Serchhip	32,051	16,269	15,782	19.73	17.03	22.65
06	Lunglei	74,842	45,061	29,781	13.71	18.63	6.98
07	Lawngtlai	57,065	46,884	10,181	36.80	12.39	0.00
08	Saiha	27,876	15,526	12,350	21.50	16.26	28.79



**Census of India 2011**  
**Provisional Population Totals**

**Percentage share of total population by residence**

State/ District Code	State/District	Percentage share of Total Population 2001		Percentage share of Total Population 2011	
		Rural	Urban	Rural	Urban
1	2	21	22	23	24
<b>15</b>	<b>Mizoram</b>	<b>50.37</b>	<b>49.63</b>	<b>48.49</b>	<b>51.51</b>
01	Mamit	83.03	16.97	82.73	17.27
02	Kolasib	44.66	55.34	43.78	56.22
03	Aizawl	23.81	76.19	22.58	77.42
04	Champhai	60.99	39.01	61.54	38.46
05	Serchhip	52.48	47.52	50.70	49.30
06	Lunglei	57.77	42.23	60.10	39.90
07	Lawngtlai	100.00	0.00	82.21	17.79
08	Saiha	57.89	42.11	55.53	44.47



Census of India 2011  
Provisional Population Totals

Sex ratio by residence

State/ District Code	State/District	Sex Ratio (No. of Females per 1000 Males) 2001			Sex Ratio (No. of Females per 1000 Males) 2011		
		Total	Rural	Urban	Total	Rural	Urban
1	2	25	26	27	28	29	30
15	Mizoram	935	923	948	975	950	1,000
01	Mamit	896	889	933	924	920	943
02	Kolasib	908	893	921	956	941	969
03	Aizawl	952	922	961	1,009	948	1,028
04	Champhai	945	963	915	981	969	1,000
05	Serchhip	967	947	989	979	979	974
06	Lunglei	922	920	924	944	948	939
07	Lawngtlai	909	909	0	945	944	951
08	Saiha	950	960	937	978	984	971

